

Appendix IS-5

Phase I Environmental Site Assessments

Appendix IS-5.1

Phase I Environmental Site Assessment:
6450 Sunset Boulevard

PHASE I ENVIRONMENTAL SITE ASSESSMENT

OF

**6450 SUNSET BOULEVARD
LOS ANGELES, CALIFORNIA**



FOR

**6450 SUNSET OWNER LLC. AND
SEWARD PARTNERS LLC**



**File No. 120075
August 2020**



PHASE I ENVIRONMENTAL SITE ASSESSMENT

of

**6450 Sunset Boulevard
Los Angeles, California**

This report has been prepared for:

**6450 Sunset Owner LLC. and
Seward Partners LLC.**
c/o Millennium Partners
1995 Broadway, 3rd Floor
New York, NY 10023

August 20, 2020
File No. 120075

A handwritten signature in black ink, appearing to read "Richard J. O'Neil".

Richard J. O'Neil, P.G. No 9489
Project Geologist
Report Author

A handwritten signature in black ink, appearing to read "Russell M. Cote".

Russell M. Cote, M.Sc., P.G. No. 7139
Manager, Environmental Services
Report Reviewer

We declare that, to the best of our professional knowledge and belief, we meet the definition of Environmental Professionals as defined in §312.10 of 40 CFR 312. We have the specific qualifications based on education, training, and experience to assess a property of the nature, history, and setting of the subject property. We have developed and performed all appropriate inquiries in conformance with the standards and practices set forth in 40 CFR Part 312.



BA ENVIRONMENTAL

A Division of Building Analytics
www.BuildingAnalytics.com

CORPORATE OFFICE
601 S. GLENOAKS BOULEVARD., SUITE 214
BURBANK, CALIFORNIA 91502
TOLL FREE 1-888-440-7225/818-841-2575
818-841-2576 FAX

EXECUTIVE SUMMARY

BA Environmental (a Division of Building Analytics) has conducted a Phase I Environmental Site Assessment (ESA) at the subject property located at 6450 Sunset Boulevard, in the City of Los Angeles, California. This Phase I ESA was conducted in general accordance with ASTM Standard Practice E 1527-13 and the United States Environmental Protection Agency All Appropriate Inquiry (AAI) Rule (as defined in the Code of Federal Regulations 40 CFR Part 312). Any exceptions to, or deletions from, this practice are described in the Objective and Scope of Work Section of this report. This Executive Summary presents a brief summary of the salient portions of the document. The Executive Summary, however, is not a stand-alone document, and must be read in conjunction with the entire Phase I ESA Report.

Report Findings and Conclusions Summary

| Report Section | No Further Action | De Minimis Condition† | Recognized Environmental Condition †† (REC) | Historical Recognized Environmental Condition ††† (HREC) | Controlled Recognized Environmental Condition †††† (CREC) | Environmental Concern††††† | Description |
|------------------------------------|-------------------|-----------------------|---|--|---|----------------------------|-------------|
| Adjacent Land Use | X | | | | | | |
| Oil Wells and Oil Fields | X | | | | | | |
| User Provided Information | X | | | | | | |
| Historical Site Usage | | | | X | | | See Note 1 |
| Historical Adjacent Property Usage | X | | | | | | |
| HVAC Systems | X | | | | | | |
| Elevators | X | | | | | | |
| Hazardous Materials/ Waste Storage | X | | | | | | |
| Biohazards and Infectious Wastes | X | | | | | | |
| Radiologic Hazards | X | | | | | | |
| Underground Storage Tanks (USTs) | | | | X | | | See Note 1 |
| Aboveground Storage Tanks (ASTs) | X | | | | | | |
| Hydraulic Lifts and Equipment | | | | X | | | See Note 1 |
| Generators and Emergency Power | X | | | | | | |

| Report Section | No Further Action | De Minimis Condition† | Recognized Environmental Condition †† (REC) | Historical Recognized Environmental Condition ††† (HREC) | Controlled Recognized Environmental Condition †††† (CREC) | Environmental Concern††††† | Description |
|---|-------------------|-----------------------|---|--|---|----------------------------|-------------|
| Systems | | | | | | | |
| Wastewater Treatment Systems, Clarifiers and Interceptors | | | | X | | | See Note 1 |
| Pits, Ponds and Lagoons | X | | | | | | |
| Septic Tanks and Cesspools | X | | | | | | |
| Distressed Vegetation and Staining | X | | | | | | |
| Spills, Corroded Surfaces and Odors | X | | | | | | |
| Wells, Cisterns, Sumps and Floor Drains | X | | | | | | |
| Pipelines | X | | | | | | |
| Mines, Oil and Gas Wells, Oil Production Facilities | X | | | | | | |
| Polychlorinated Biphenyls (PCBs) | X | | | | | | |
| Other Environmental Hazards | X | | | | | | |
| Agency File Reviews | X | | | | | | |
| Environmental Database Findings | X | | | | | | |
| Asbestos | X | | | | | | |
| Mold | X | | | | | | |
| Lead-Based Paint | X | | | | | | |
| Radon | X | | | | | | |
| Methane | X | | | | | | |
| Vapor Encroachment | X | | | | | | |
| Wetlands | X | | | | | | |

- † De Minimis Conditions are those defined as conditions that generally do not present a threat to human health or the environment and that generally would not be the subject of an enforcement action if brought to the attention of appropriate governmental agencies.
- †† Recognized Environmental Condition (REC) is defined as “the presence or likely presence of any hazardous substances or petroleum products in, on, or at a property: (1) due to any release to the environment; (2) under conditions indicative of a release to the environment; or (3) under conditions that pose a material threat of a future release to the environment.”
- ††† Historical Recognized Environmental Condition (HREC) is defined as “a past release of any hazardous substances or petroleum products that has occurred in connection with the property and has been addressed to the satisfaction of the applicable regulatory authority or meeting unrestricted use criteria established by a regulatory authority, without subjecting the property to any required controls (for example, property use restrictions, activity and use limitations, institutional controls, or engineering controls).”
- †††† Controlled Recognized Environmental Condition (CREC) is defined as “a recognized environmental condition resulting from a past release of hazardous substances or petroleum products that has been addressed to the satisfaction of the applicable regulatory authority (for example, as evidenced by the issuance of a no further action letter or equivalent, or meeting risk-

based criteria established by regulatory authority), with hazardous substances or petroleum products allowed to remain in place subject to the implementation of required controls (for example, property use restrictions, activity and use limitations, institutional controls, or engineering controls).”

††††† An Environmental Concern is defined as any other environmental condition which BA Environmental would not identify/consider a REC, CREC or an HREC.

Note 1: Historically, the subject property was occupied by a gasoline service station and automotive repair from around 1938 until around 1991. Agency oversight records reported, all of the USTs, a wastewater clarifier and automotive lifts have been removed and assessed for releases. Impacted soils were over excavated in the UST excavation and removed from the subject property. The USTs received closure in 1991. There were no identified releases related to the clarifier and lifts at the time of removal. Based on review of the closure reports for the USTs and the assessment reports for the automobile garage area, BA Environmental considers this to be a HREC and not an environmental concern at this time.

Significant Data Gap Summary

| Report Section | Description |
|---|-------------------------|
| Environmental Liens and Activity Use Limitations (AULs) | No significant data gap |
| Interviews | No significant data gap |
| Historical Site Usage | No significant data gap |
| Historical Adjacent Property Usage | No significant data gap |
| Site Reconnaissance | No significant data gap |
| Environmental Agency Files | No significant data gap |
| Environmental Database | No significant data gap |

Findings and Conclusions

BA Environmental has identified **no** Recognized Environmental Conditions (RECs), **no** Controlled Recognized Environmental Conditions (CRECs) and no Environmental Concerns. BA Environmental did identified **one** Historical Recognized Environmental Condition (HREC) in connection with historical gasoline fueling and automotive repair.

Recommendations

Based on the findings of this Phase I ESA, BA Environmental recommends **no** further investigations at this time. However, if redevelopment of the subject property should disturb subsurface soils, monitoring should be conducted to determine if any residual contaminates remain that would need specific disposal or handling.

Table of Contents

| | |
|--|-----------|
| 1.0 REASON FOR PERFORMING PHASE I ESA..... | 1 |
| 2.0 INTRODUCTION..... | 1 |
| 3.0 RELIANCE..... | 2 |
| 4.0 OBJECTIVE AND SCOPE OF WORK..... | 2 |
| 5.0 DESCRIPTION OF SUBJECT PROPERTY..... | 5 |
| 5.1 Site Location and Legal Description..... | 5 |
| 5.2 Site Improvements..... | 5 |
| 5.3 Utilities..... | 5 |
| 5.4 Drinking Water..... | 5 |
| 5.5 Adjacent Land Use..... | 6 |
| 6.0 PHYSICAL SETTINGS..... | 6 |
| 6.1 Topography..... | 6 |
| 6.2 Geology and Hydrogeology..... | 6 |
| 6.3 Oil Wells and Oil Fields..... | 7 |
| 7.0 USER PROVIDED INFORMATION..... | 7 |
| 7.1 Title Records..... | 7 |
| 7.2 Specialized Knowledge and Commonly Known or Reasonably Ascertainable Information..... | 8 |
| 7.3 Valuation Reduction Due to Environmental Issues..... | 8 |
| 7.4 Review of Previous Environmental Reports..... | 8 |
| 7.5 Permits..... | 12 |
| 8.0 HISTORICAL REVIEW..... | 12 |
| 8.1 History of Subject Property..... | 12 |
| 8.2 History of Adjacent Properties..... | 12 |
| 8.3 Environmental Liens and Deed Restrictions..... | 13 |
| 8.4 Interviews..... | 13 |
| 9.0 SITE RECONNAISSANCE AND IMPROVEMENTS..... | 14 |
| 9.1 Site Improvements..... | 14 |
| 9.2 Building Construction..... | 14 |
| 9.3 HVAC Systems..... | 15 |
| 9.4 Elevators..... | 15 |
| 9.5 Industrial Equipment/Manufacturing Processes..... | 15 |
| 9.6 Hazardous Materials/Waste Storage..... | 15 |

| | | |
|-------------|--|----|
| 9.7 | Biohazards and Infectious Wastes | 15 |
| 9.8 | Radiologic Hazards | 15 |
| 9.9 | Underground Storage Tanks | 15 |
| 9.10 | Aboveground Storage Tanks | 15 |
| 9.11 | Hydraulic Lifts and Equipment | 16 |
| 9.12 | Generators and Emergency Power Systems | 16 |
| 9.13 | Wastewater Treatment Systems, Clarifiers and Interceptors | 16 |
| 9.14 | Pits, Ponds and Lagoons | 16 |
| 9.15 | Septic Tanks and Cesspools | 16 |
| 9.16 | Distressed Vegetation and Staining | 17 |
| 9.17 | Spills, Corroded Surfaces and Odors | 17 |
| 9.18 | Wells, Cisterns, Sumps and Floor Drains | 17 |
| 9.19 | Pipelines | 17 |
| 9.20 | Mines, Oil and Gas Wells, Oil Production Facilities | 17 |
| 9.21 | Polychlorinated Biphenyls (PCBs) | 17 |
| 9.22 | Other Environmental Concerns | 18 |
| 9.23 | Trash and Waste Containment | 18 |
| 9.24 | Stormwater | 18 |
| 10.0 | AGENCY CONTACTS | 18 |
| 10.1 | City of Los Angeles Fire Department (LAFD) | 18 |
| 10.2 | California State Regional Water Quality Control Board (RWQCB) | 19 |
| 10.3 | California State Department of Toxic Substance Control (DTSC) | 19 |
| 10.4 | South Coast Air Quality Management District (AQMD) | 19 |
| 11.0 | GOVERNMENT RECORDS REVIEW | 19 |
| 11.1 | Subject Property | 21 |
| 11.2 | Adjacent Properties | 21 |
| 11.3 | Site Vicinity | 22 |
| 12.0 | DATA GAP DISCUSSION | 22 |
| 13.0 | NATIONAL PIPELINE MAPPING SYSTEM | 22 |
| 14.0 | VAPOR ENCROACHMENT SCREEN | 23 |
| 15.0 | ADDITIONAL NON-ASTM SCOPE ASSESSMENT | 23 |
| 15.1 | Visual Asbestos Survey | 23 |
| 15.2 | Visual Mold Survey | 24 |
| 15.3 | Visual Lead-Based Paint Survey | 25 |
| 15.4 | Radon Gas Survey | 25 |
| 15.5 | Methane Zones | 25 |

| | | |
|-------------|---|----|
| 15.6 | Wetlands and Flood Plains | 26 |
| 16.0 | FINDINGS, CONCLUSIONS AND RECOMMENDATIONS | 26 |
| 17.0 | LIMITATIONS | 27 |
| 17.1 | General Limitations | 27 |
| 17.2 | ASTM Limitations | 28 |
| 18.0 | GLOSSARY OF ACRONYMS | 29 |
| 19.0 | REFERENCES | 32 |

FIGURES

- Figure 1:** Site Vicinity
- Figure 2:** Site Map

SITE PHOTOGRAPHS

APPENDICES

- Appendix A:** Water Quality Report
- Appendix B:** Preliminary Title Report
- Appendix C:** Historical Aerial Photographs
- Appendix D:** Historical Topographic Maps
- Appendix E:** Historical Fire Insurance Maps
- Appendix F:** City Directory Abstract
- Appendix G:** Government Records Report
- Appendix H:** LAFD Closure Letter
- Appendix I:** Preparer’s Qualification

PHASE I ENVIRONMENTAL SITE ASSESSMENT
6450 Sunset Boulevard
Los Angeles, California

1.0 REASON FOR PERFORMING PHASE I ESA

The Phase I ESA was conducted in accordance with ASTM Standard Practice for Environmental Site Assessments E1527-13, and the United States Environmental Protection Agency AAI. This Phase I ESA was conducted for the purpose of informing the Client and User of environmental conditions at the subject property in connection with a commercial property acquisition and to assist User in qualifying for an LLP.

2.0 INTRODUCTION

BA Environmental (a Division of Building Analytics) has prepared the following Phase I Environmental Site Assessment (ESA) for **Seward Partners LLC**. (“**Client**”), **which acts on behalf of 6450 Sunset Owner LLC** (“**User**”). This report is regarding the subject property located at 6450 Sunset Boulevard, in the City of Los Angeles, California.

This report was prepared in accordance with the BA Environmental Proposal and Contract (LA12116) dated August 5, 2020. The assessment was performed at the Client’s request using the methods and procedures consistent with good commercial and customary practice designed to conform to acceptable industry standards.

The independent conclusions represent our professional judgment based on information and data available to us during the course of this assignment. Factual information regarding operations, conditions, and test data provided by the Client, on behalf of User has been assumed to be correct and complete. The conclusions presented are based on the data provided, observations, and conditions that existed on the date of the on-site visit.

In expressing the opinions stated in this report, BA Environmental has exercised the degree of skill and care ordinarily exercised by a reasonable prudent environmental professional in the same community and in the same time frame given the same or similar facts and circumstances. Documentation and data provided by the Client on behalf of User, designated representatives of the Client or other interested third parties, or from the public domain, and referred to in the preparation of this assessment, have been used and referenced with the understanding that BA Environmental assumes no responsibility or liability for their accuracy.

This document is intended to be used only in its entirety. No portion of the document, by itself, is designed to completely represent any aspect of the project described herein. BA Environmental should be contacted if the reader requires any additional information or has questions regarding the content, interpretations presented, or completeness of this document.

Phase I ESA reports are valid for up to 180 days prior to the date of an acquisition, per ASTM E1527-13.

3.0 RELIANCE

All reports, both written and verbal, are for the sole use and benefit of User and Client. This report may not be relied upon by any other person or entity without the express written permission of BA Environmental. Either verbally or in writing, third parties may come into possession of this report or all or part of the information generated as a result of this investigation. In the absence of a written agreement with BA Environmental/Building Analytics granting such rights, no third parties shall have rights of recourse or recovery whatsoever under any course of action against BA Environmental/Building Analytics, its officers, employees, vendors, successors or assigns. Any such unauthorized user shall be responsible to protect, indemnify and hold BA Environmental/Building Analytics, Client, User and their respective officers, employees, vendors, successors and assigns harmless from any and all claims, damages, losses, liabilities, expenses (including reasonable attorneys' fees) and costs attributable to such use. Unauthorized use of this report shall constitute acceptance of and commitment to these responsibilities, which shall be irrevocable and shall apply regardless of the cause of action or legal theory pled or asserted. Additional legal penalties may apply for misuse or misapplication of this report.

4.0 OBJECTIVE AND SCOPE OF WORK

The purpose of the ESA is to identify, to the extent feasible, recognized environmental conditions. The identification of the presence or lack of recognized environmental conditions will “permit a user to satisfy one of the requirements to qualify for the innocent landowner, contiguous property owner, or bona fide prospective purchaser limitations on CERCLA liability (hereinafter, the “landowner liability protections,” or “LLPs”); that is, the practice that constitutes “all appropriate inquiry into the previous ownership and uses of the property consistent with good commercial or customary practice” as defined at 42 U.S.C. §9601(35)(B)” (ASTM E1527-13).

This Phase I ESA meets or exceeds the general requirements of the American Society for Testing and Materials (ASTM) Standard Practice for Environmental Site Assessments E1527-13, and the United States Environmental Protection Agency All Appropriate Inquiry (AAI) Rule (as defined in the Code of Federal Regulations 40 CFR Part 312). The ASTM standard practice defines good commercial and customary practice for conducting ESAs using reasonable inquiry. The scope of services for this Phase I ESA consisted of several tasks, including:

- A reconnaissance of the site and its vicinity;
- Interviews with current owners and occupants of the subject property, and personnel at local government agencies;
- A compilation of the property history, including the review of previous environmental reports regarding the subject property (if available);
- A review of pertinent Site and local regulatory agency files;
- An agency list search of facilities with recorded environmental issues located within the radii required by ASTM E1527-13;
- Tier 1 Vapor Encroachment Screen; and
- A summary of our findings, conclusions and recommendations.

Additional services that were provided include:

- A visual survey and review of a map of designated wetlands;
- A visual mold survey;
- A visual asbestos survey of suspect asbestos-containing materials (ACMs);
- A visual lead-based paint survey;
- A review of a survey and map of radon zones; and
- A review of relevant Methane Zones.

The scope of this Phase I ESA is not intended to address, assess, or otherwise determine whether soil or groundwater contamination, waste emplacement, existing or threatened mold/fungus growth, asbestos-containing building materials, and/or lead-based paint actually exists at the subject property. BA Environmental considers a Tier 2 vapor encroachment screen beyond the scope of this Phase I ESA, and therefore a Tier 2 vapor encroachment screen was not conducted as part of this ESA. Additionally, this ESA does not serve as a comprehensive wetlands, mining, oil, pipeline, and/or gas well survey, which would require additional surveys, comprehensive subsurface exploration and/or other sampling activities, which are beyond the scope of service for this Phase I ESA. This practice does not address requirements of any state or local laws or of any federal laws other than the all appropriate inquiry provisions as noted by AAI Rule (as defined in the Code of Federal Regulations 40 CFR Part 312). Further, this report does not intend to address all of the safety concerns, if any, associated with the subject property.

As per ASTM Practice E1527-13, there are no deviations from, or deletions of, the general requirements of this standard practice contained in this report. This Phase I ESA has been performed by, or under the direct supervision of an “environmental professional,” as defined in ASTM E1527-13 and the EPA AAI Rules.

A Phase I ESA is a non-intrusive investigation. As such, it is not a full and complete assessment of all environmental conditions. Adverse conditions may exist that could not be discovered by such an assessment. No ESA can completely eliminate uncertainty regarding the potential for recognized environmental conditions in connection with a subject property. There is a possibility that even with the proper application of these methodologies there may exist on the subject property conditions that could not be identified within the scope of the assessment or which were not reasonably identifiable from the available information. The ESA is intended to reduce, but not eliminate, uncertainty regarding the potential for recognized environmental conditions in connection with a property. The practices of ASTM E1527-13 recognize reasonable limits of time and cost. The term “All appropriate inquiry” does not mean an exhaustive assessment of a property. There is a point at which the cost of information obtained, or the time required to gather it outweighs the usefulness of the information, and in fact may interrupt or interfere with the orderly or timely completion of a property transaction. One of the purposes of ASTM E1527-13 is to identify a balance between limiting the costs and time demands inherent in performing an ESA and the reduction of uncertainty about unknown conditions resulting from additional information. BA Environmental has made every reasonable effort to discover and interpret the information and current conditions regarding the site within the time available. We will recommend prudent additional investigations, if deemed necessary.

Several terms are commonly used throughout this report. For the purpose of this report, the **site vicinity** refers to an area within a 1-mile radius of the subject site. The term **adjacent property** includes those properties next to or across a street or a railroad track from the subject property. **Adjoining properties** are those which directly abut the

subject property. **Recognized environmental conditions** (RECs) refers to “the presence or likely presence of any hazardous substances or petroleum products in, on, or at a property: (1) due to any release to the environment; (2) under conditions indicative of a release to the environment; or (3) under conditions that pose a material threat of a future release to the environment.” The term includes hazardous substances or petroleum products even under conditions in compliance with laws. The term is not intended to include de minimis conditions that generally do not present a threat to human health or the environment and that generally would not be the subject of an enforcement action if brought to the attention of appropriate governmental agencies” (ASTM E1527-13). “Conditions determined to be de minimis are not recognized environmental conditions” (ASTM E1527-13).

A Historical REC (HREC) is defined as “a past release of any hazardous substances or petroleum products that has occurred in connection with the property and has been addressed to the satisfaction of the applicable regulatory authority or meeting unrestricted use criteria established by a regulatory authority, without subjecting the property to any required controls (for example, property use restrictions, activity and use limitations, institutional controls, or engineering controls).” If a past release of a hazardous substance or petroleum product that has occurred at the subject property and has been remediated, and the remediation has been accepted by the responsible regulatory agency (for example, as evidenced by the issuance of a no further action letter or equivalent), this condition shall be considered an HREC.

Controlled Recognized Environmental Condition (CREC) is defined as “a recognized environmental condition resulting from a past release of hazardous substances or petroleum products that has been addressed to the satisfaction of the applicable regulatory authority (for example, as evidenced by the issuance of a no further action letter or equivalent, or meeting risk-based criteria established by regulatory authority), with hazardous substances or petroleum products allowed to remain in place subject to the implementation of required controls (for example, property use restrictions, activity and use limitations, institutional controls, or engineering controls).” A condition considered by the environmental professional to be a controlled recognized environmental condition shall be listed in the findings section of the Phase I Environmental Site Assessment report, and as a recognized environmental condition in the conclusions section of the Phase I Environmental Site Assessment report.

An Environmental Concern is defined as any other environmental conditions which BA Environmental would not be identified or considered as a REC CREC or HREC.

BA Environmental uses risk levels (low, moderate and high) to provide the User with a relative risk for the potential for impact to the subject property. These risk levels are qualitative only and have no quantitative basis.

It should be understood that the conditions of a site can change with time as a result of natural processes or the activities of humankind at the subject site or nearby sites. In addition, changes to the applicable laws, regulations, codes, and standards of practice may occur at any time due to government action or the broadening of knowledge. Therefore, the recommendations and conclusions presented as a result of this assessment apply strictly to the environmental regulations, standards of practice, and property conditions existing at the time the assessment was performed. BA Environmental/Building Analytics cannot be held responsible or liable for any changes in conclusions or recommendations affected by changes in the site or government regulations.

Responses received from local, state, or federal agencies or other secondary sources of information after the issuance of this report may change certain factual assumptions, findings, conclusions, or circumstances discussed in this report. A change in any factual assumption, circumstance, or industry-accepted procedure upon which this report was based may adversely affect the findings, conclusions, and recommendations expressed in this report.

5.0 DESCRIPTION OF SUBJECT PROPERTY

5.1 Site Location and Legal Description

The subject property is located at 6450 Sunset Boulevard, in the City of Los Angeles, California, on the south side of Sunset Boulevard, between Wilcox Avenue on the west and Cole Place on the east, in the City of Los Angeles, California. The subject site is identified as APN 5546-014-056.

5.2 Site Improvements

The subject property is occupied by a single-story commercial retail building, consisting of approximately 17,136 square feet, situated on an approximate 0.76-acre parcel of land. Other improvements include surface asphalt parking and landscaping. The subject building was reportedly constructed in 1993 on previously developed land. Vehicular access to the parking lot is from Wilcox Avenue to the west and Cole Place to the east.

5.3 Utilities

| | |
|-----------------------|---|
| Electric: | Los Angeles Department of Water and Power (LADWP) |
| Natural Gas: | Southern California Gas Company |
| Water: | LADWP |
| Sewer: | City of Los Angeles |
| Storm Drain: | City of Los Angeles |
| Solid Waste Disposal: | City of Los Angeles |

5.4 Drinking Water

Municipal water service is supplied by the City of Los Angeles. According to the 2018 Water Quality Report for the City of Los Angeles Municipal Water System, there are no MCL violations, and the drinking water supplied by this municipal supplier meets all drinking water standards. A copy of the 2018 Water Quality Report for the City of Los Angeles Municipal Water System is included in Appendix A.

5.5 Adjacent Land Use

During the reconnaissance of the surrounding area within a 0.25-mile radius, BA Environmental observed that the subject site is located in an area of commercial, retail and residential properties.

The adjacent properties to the subject site are as follows (Figures 1 and 2):

North: Sunset Boulevard followed by Studio Instrument Rentals

East: Cole Place followed by a commercial office building

South: Alleyway followed by studio office space and media storage

West: Wilcox Avenue followed by a commercial office building

6.0 PHYSICAL SETTINGS

6.1 Topography

The property is depicted on the Hollywood, California Topographic Quadrangle map of the United States Geological Survey (USGS). The location of the subject site is at Latitude 34° 5' 51.12" North, Longitude 118° 19' 50.28" West of the Prime Meridian. The topography of the subject site slopes generally towards the south at a gradient of approximately 75 feet per mile. The elevation at the site is approximately 351 feet above mean sea level (msl).

Surface drainage of the subject site generally flows towards the south. Some localized changes in surface drainage are present throughout the subject site.

No other major bodies of surface water (i.e., oceans, lakes, rivers, streams, etc.) are depicted within a 1.0-mile radius of the site.

6.2 Geology and Hydrogeology

The subject Site is located in the Hollywood Piedmont Slope area of the Los Angeles Coastal Plain, on the northern side of the Hollywood Syncline (DWR 1961). The Coastal Plain of the Los Angeles County consists primarily of unconsolidated sediments of alluvium, underlain and bounded to the north and east by bedrock and the west and south by the Pacific Ocean. The Santa Monica Mountains are located to the north and east-west trending Santa Monica-Hollywood Fault is located approximately ½ miles north of the subject site. The subject Site is situated over the Hollywood Sub-basin of the Central Groundwater Basin of the Los Angeles, San Gabriel Hydrologic Unit. The alluvium within the site vicinity consists of Holocene alluvium, underlain by the Pleistocene deposits of the Lakewood Formation. The Lakewood Formation included the Bellflower Aquiclude, and the Exposition and Gage Aquifers (DWR 1961).

A site located approximately 1,600 feet to the southeast of the subject site reported groundwater typically encountered at 35 to 40 feet bgs with a hydraulic gradient of approximately 0.006 feet per foot (ft/ft) (Murex 2019).

6.3 Oil Wells and Oil Fields

The State of California Geologic Energy Management Division (CalGEM), formerly the Division of Oil, Gas, and Geothermal Resources (DOGGR), oversees the drilling, operation, maintenance, and plugging and abandonment of oil, natural gas, and geothermal energy wells.

A review of relevant Munger oil and gas field maps and CalGEM Well Finder GIS indicated that the subject site was not located within any oil or gas fields, and that no oil or natural gas wells were located on the subject site (Munger, 1993; Cal GEM, 2020).

7.0 USER PROVIDED INFORMATION

As stated in the ASTM E1527-13 guidelines, the “User” of the Phase I ESA is responsible to identify recorded and known environmental liens and activity and use limitations (AULs) for the subject property, unless contracted with the Consultant. The User should also inform the Consultant of any specialized knowledge or experience of the User material to REC’s at the subject property, as well as community known or reasonably ascertainable information about the subject property. The Consultant is also to be informed by the User if the User believes that the purchase price of the subject property is lower than fair market value due to contamination. The Consultant should also be informed of the purpose of the Phase I ESA. Unless otherwise stated, the purpose of the Phase I ESA is assumed to be to qualify for an LLP.

During this investigation, BA Environmental has requested from the Client acting on behalf of User, any information, records, and/or knowledge of the subject property. BA Environmental also requests any past environmental reports (including but not limited to Phase I ESAs, Phase II Subsurface Investigations, Site Characterization Reports, Groundwater Monitoring Reports, Remediation Reports, Asbestos or Lead-Based Paint Surveys or Abatement Documents, Mold Surveys or Abatement Documents, and Indoor Air Quality Reports) regarding the subject property. BA Environmental has requested copies of all operating permits regarding environmental issues (i.e., generators, USTs and ASTs, wastewater discharge, hazardous materials storage and handling, hazardous waste storage and disposal and air emissions permits). BA Environmental has also requested any present or historic knowledge of environmental litigations, administrative proceedings and violations associated with hazardous materials/wastes and/or petroleum products.

7.1 Title Records

A title records review, or chain-of-title, can be used to identify prior ownership of a property and to evaluate previous activities or operations in terms of environmental significance. It is also reviewed to determine if there are any easements, covenants, restrictions, limitations or environmental liens which may affect the subject properties usage.

BA Environmental was provided by Client, acting on behalf of User, with a copy of a Preliminary Title Report. A review of this Preliminary Title Report did not indicate that there were any recorded Environmental Liens and Activity and Use Limitations (AULs) associated with the subject property. A copy of the Preliminary Title Report is included in Appendix B.

7.2 Specialized Knowledge and Commonly Known or Reasonably Ascertainable Information

No specialized knowledge of the subject site, or commonly known or reasonably ascertainable information not otherwise included in the ESA, was reported to BA Environmental by the Client, acting on behalf of User.

7.3 Valuation Reduction Due to Environmental Issues

In a transaction involving the purchase of a parcel of commercial real estate, the user shall consider the relationship of the purchase price of the property to fair market value of the property if the property was not affected by hazardous substances or petroleum products. No information regarding deviations from a fair market value purchase price for the subject property on account of environmental contamination was reported to BA Environmental by the Client acting on behalf of the User.

7.4 Review of Previous Environmental Reports

On behalf of the User, Client provided BA Environmental copies of the following previous environmental reports regarding the subject property.

BA Environmental, Phase I Environmental Site Assessment (ESA) Report, Staples, 6450 Sunset Boulevard, Los Angeles, California, prepared January 2, 2019 - In December of 2019, BA Environmental (BA) conducted a Phase I ESA of the subject site. This ESA included a review of historical documents, a site reconnaissance, review of governmental environmental databases, review of environmental agency files and interviews of individuals familiar with the subject site. BA Environmental interviewed the Loss Prevention Manager for Staples (Mr. Brian Magallanes) regarding any known environmental issues in connection with the subject property. Mr. Magallanes has been associated with the subject property for approximately 5 years. According to Mr. Magallanes he is unaware of any present USTs, ASTs located on the subject property. Mr. Magallanes was unaware of the property's history prior to Staples occupying the subject site since around 2000. Mr. Magallanes, to the best of his knowledge, no hazardous materials are used or stored on-site and he is unaware of any asbestos containing materials or lead-based paint in associating with the subject building or business. BA Environmental did not identify any Recognized Environmental Conditions (RECs) associated with the subject property. A Historical Recognized Environmental Condition (HREC) was identified in association with a former gasoline service station which occupied the subject property from 1938 to 1990. This former gasoline service station received closure in 1991 from the LAFD, based on information provided in a GTI, Tank Removal Report dated October 26, 1990. BA Environmental reviewed other investigations, including confirmation sampling and soil removal in the areas of the former automotive repair associated with the subject property. No further investigations based on their findings, were recommended. Based on the previous reports provided to BA Environmental for review, BA Environmental was of the opinion there is a low potential for any residual contaminates to be a significant threat to human health. BA did not identify any concerns regarding the investigation in the garage area based on reports reviewed. However, if redevelopment of the subject property should disturb subsurface soils, monitoring should be conducted to determine if any of the residual contaminates would need any specific disposal or handling.

Smith Emery Company, 1993, Soil Sampling, Garage Excavation, 6450 Sunset Boulevard, Los Angeles, CA, dated May 28, 1993 - In May of 1993, Smith Emery Company (SEC), conducted soil sampling near a 4-foot by 9-foot open cut within the concrete slab on the western end of the garage. Two borings were advanced to a depth of 5 feet bgs on each end of the open cut in the concrete slab. Two soil samples, HF-1 and HF-2 were collected from the two borings. Each of the soil samples was analyzed for gasoline, mineral spirits, Kerosene, diesel fuel and heavy hydrocarbons. The soil sample HF-1 was reported to contain a very low concentration of gasoline range hydrocarbons (1.1 milligram per kilogram (mg/kg)). The soil sample HF-2 was reported not to contain detectable concentrations of gasoline, mineral spirits, Kerosene, diesel fuel or heavy hydrocarbons. Based on their findings, SEC recommended no further investigations.

Smith Emery Company, 1992, Phase II Environmental Assessment, 6450 Sunset Boulevard, Los Angeles, CA, dated September 10, 1992 - On August 25, 1992 SEC conducted a Phase II Environmental Assessment on the subject property, which was occupied by a vacant automotive service center. Areas investigated were the four hydraulic automotive lifts and suspected clarifier as well as two soil stockpiles located in the interior garage and exterior of the garage. Borings B1-B3 and B5 was advanced adjacent to the lifts. Three of the soil samples were collected at 5 feet bgs and one was collected at 3.5 feet bgs. Soil samples collected from these borings reported no detectable concentrations of total petroleum hydrocarbons in the full carbon chain (TPH-cc). Soil boring B4 was advanced adjacent to the suspect clarifier. Soil samples collected at 5 feet bgs and 10 feet bgs within this boring. The 5-foot samples were reported not to contain detectable concentrations of TPH-cc, and the 10-foot-deep sample was reported not to contain detectable concentrations of TPH-cc or volatile organic compounds (VOCs). Grab soil samples collected from the two soil stockpiles were analyzed for Total Recoverable Petroleum Hydrocarbons (TRPH). The interior stockpile sample contained a reported TRPH concentration of 55 mg/kg and was disposed of off-site. The exterior stockpile sample was reported not to contain any detectable concentrations of TRPH. SEC concluded that based on the analytical results, no further assessment or remedial measures are warranted in the areas assessed in this report.

Groundwater Technology (GTI), Inc., 1990, Tank Removal Report, Chevron Service Station #9-9625, 6450 Sunset Boulevard, Los Angeles, CA, dated October 26, 1990 - On August 30, 1990 two borings were advanced (SB-1 and SB-2) in an area to be excavated. BA Environmental has interpreted that SB1 and SB-2 were advanced adjacent to the tank pit prior to excavation. SB1 was advanced to a total depth of 10 feet bgs, with soil samples collected at 5 and 10 feet bgs. SB2 met with refusal at 2 feet bgs and a soil sample was collected at this depth. Samples were analyzed for Total Petroleum Hydrocarbons as gasoline (TPH-g), Total Petroleum Hydrocarbons as diesel fuel (TPH-d), and benzene, toluene, ethylbenzene and xylene (BTEX). None of the soil samples were reported to contain detectable concentrations of TPH-g, TPH-d and BTEX compounds.

On September 4, 1990, a total of 5 USTs were removed from the subject property under permit and oversight of the Los Angeles City Fire Department (LAFD). Four of the USTs were reported to have a capacity of 10,000 gallons and to have contained gasoline and diesel fuel. One 1,000-gallon UST was reported to contain waste oil. All the tanks were reported to be of fiberglass construction. When removed, the tank integrity was reported to be good with no visible evidence of holes.

A total of 10 soil samples (DO-1, DO-2, DO-3, S-1, S-2, U-1, U-2, R-1, R-2 and R-3) were collected beneath the 10,000 gallon fuel USTs (fill ends, centers, and outlet ends).

One soil sample (UO-1) was collected beneath the waste oil tank. A total of 12 soil samples (D1 thru D12) were collected beneath the former fuel dispensers. An additional 4 soil samples (D-13 thru D-16) were collected below grade at the western end of the two former pump islands. Two soil samples (L-1 and L-2) were collected beneath the product lines. Six soil samples (SP-1 thru SP-6) were taken from the main tank pit excavation soil stockpile. One soil sample (SP-7) was collected from the waste oil tank excavation soil stockpile.

Soil sample DO-1, collected at 14 feet bgs in the UST excavation was reported to contain 5,200 mg/kg of TPH-d. Soil was over excavated in the southeastern corner of the tank pit. Soil was further removed from the UST excavation to a depth of 22 feet bgs. Soil samples DO-5 (22 feet bgs), DO-6 (east wall @ 18 feet bgs) and DO-4 (on the south wall @ 20 feet bgs) were reported not to contain detectable concentrations of TPH-d.

Analytical data for the 12 soil samples collected from beneath the fuel dispensers reported maximum concentrations of benzene, toluene, ethylbenzene and xylenes and TPH-g of 0.75 (D-8), 0.55 (D-8), 3.7 (D-11), 40 (D-11) and 660 kg/mg (D-8) in soil, respectively. Two soil samples (D-3 and D-8) were reported not to contain detectable concentrations of TPH-d. Additional soil samples D-13 thru D-16 were collected September 17, 1990 at 5 feet bgs at the west end of the two pump islands.

The two soil samples (L-1 and L-2), collected three feet bgs from beneath the product lines reported only two concentrations of VOC's (benzene at 0.010 mg/kg and xylene at 0.037 mg/kg) in the L-1 sample.

Soil samples FP-7, FP-8 and FP-9, collected from the soil stockpile, reported concentrations of 78, 160 and 900 mg/kg of TPH-d, respectively.

Areas identified to have impacted soil were reportedly excavated. All stockpiles of contaminated soil were reported to have been removed from the subject property for disposal.

Below are all of the analytical results associated with the removal of the USTs, fuel dispensers, auto lifts, and soil stockpiles.

| Table 1. Soil Samples taken from the UST excavation (mg/Kg) | | | | | | |
|--|-------|-------|---------|---------|--------------|--------|
| Sample ID | TPH-d | TPH-g | Benzene | Toluene | Ethylbenzene | Xylene |
| SB-1-5 | ND | ND | ND | ND | ND | ND |
| SB-1-10 | ND | ND | ND | ND | ND | ND |
| SB-2-2 | ND | ND | ND | ND | ND | ND |
| DO-1 | 5,200 | NS | ND | ND | ND | NS |
| DO-2 | ND | NS | ND | ND | ND | ND |
| DO-3 | ND | NS | ND | ND | ND | ND |
| DO-4 | ND | NS | NS | NS | NS | NS |
| DO-5 | ND | NS | NS | NS | NS | NS |
| Sample ID | TPH-d | TPH-g | Benzene | Toluene | Ethylbenzene | Xylene |
| DO-6 | ND | NS | NS | NS | NS | NS |
| S-1 | NS | ND | ND | ND | ND | ND |
| S-2 | NS | ND | ND | ND | ND | ND |
| U-1 | NS | ND | ND | ND | ND | ND |
| U-2 | NS | ND | ND | ND | ND | ND |

| R-1 | NS | ND | 0.006 | ND | ND | ND |
|----------------------------|-------|-------|---------|---------|--------------|--------|
| R-2 | NS | ND | ND | ND | ND | ND |
| R-3 | NS | ND | ND | ND | ND | ND |
| UO-1 | NS | ND | ND | ND | ND | ND |
| Dispensers Samples (mg/Kg) | | | | | | |
| Sample ID | TPH-d | TPH-g | Benzene | Toluene | Ethylbenzene | Xylene |
| D-1 | NS | ND | ND | ND | ND | 0.015 |
| D-2 | NS | ND | 0.012 | ND | ND | 0.025 |
| D-3 | ND | ND | ND | ND | ND | ND |
| D-4 | NS | ND | ND | 0.005 | ND | ND |
| D-5 | NS | 33 | 0.006 | 0.073 | 0.12 | 0.79 |
| D-6 | NS | ND | ND | ND | ND | ND |
| D-7 | NS | 38 | 0.022 | 0.013 | 0.36 | 4.3 |
| D-8 | ND | 660 | 0.75 | 0.55 | ND | 12 |
| D-9 | NS | 98 | 0.077 | 0.49 | 0.63 | 4.2 |
| D-10 | NS | ND | 0.010 | ND | ND | 0.016 |
| D-11 | NS | 490 | 0.23 | 2.9 | 3.7 | 40 |
| D-12 | NS | 27 | 0.073 | 0.01 | 0.53 | 3.1 |
| D-13 | NS | ND | 0.006 | ND | 0.007 | ND |
| D-14 | NS | 46 | 0.009 | ND | 0.16 | 0.89 |
| D-15 | NS | ND | 0.005 | ND | ND | ND |
| D-16 | NS | ND | 0.006 | ND | ND | ND |
| L-1 | NS | ND | 0.010 | ND | ND | 0.037 |
| L-2 | NS | ND | ND | ND | ND | ND |

| UST Excavation Soil Pile Samples (mg/Kg) | | | | | | |
|--|-------|-------|---------|---------|--------------|--------|
| Sample ID | TPH-o | TPH-g | Benzene | Toluene | Ethylbenzene | Xylene |
| SP-1 | NS | ND | ND | ND | ND | 0.069 |
| SP-2 | NS | 20 | ND | ND | 0.013 | 0.066 |
| SP-3 | NS | ND | ND | ND | ND | 0.017 |
| SP-4 | NS | ND | ND | ND | ND | 0.021 |
| SP-5 | NS | ND | ND | 0.025 | 0.014 | 0.092 |
| SP-6 | NS | ND | ND | ND | ND | ND |
| SP-7 | 63 | 22 | ND | ND | ND | ND |
| Sample ID | TPH-d | TPH-g | Benzene | Toluene | Ethylbenzene | Xylene |
| FP-7 | 78 | NS | NS | NS | NS | NS |
| FP-8 | 160 | NS | NS | NS | NS | NS |
| FP-9 | 900 | NS | NS | NS | NS | NS |
| Garage excavation Samples (mg/Kg) | | | | | | |
| | TPH-g | TPH-d | TPH-o | | | |
| HA-1 | 1.1 | ND | ND | | | |
| HA-2 | ND | ND | ND | | | |

- All concentrations are in ppm (mg/kg)
- ND = does not exceed the laboratory detection limits
- NS = Not analyzed
- TPH-g = hydrocarbons as gasoline
- TPH-d = hydrocarbons as diesel
- TPH-o = hydrocarbons as oil range organics

7.5 Permits

BA Environmental was not provided operating or handling permits by the Client or User.

8.0 HISTORICAL REVIEW

As part of the historical review, BA Environmental reviewed available historical aerial photographs for the years 1928, 1938, 1948, 1952, 1954, 1964, 1970, 1977, 1981, 1989, 1994, 2002, 2005, 2009, 2012 and 2016 (EDR, 2019a); city directories for the years 1920-2014 (EDR, 2019b); historical topographic maps for the years 1894, 1896, 1898, 1900, 1902, 1920, 1921, 1924, 1926, 1948, 1953, 1966, 1972, 1981, 1991 and 2012 (EDR, 2019c); historical fire insurance maps for the years 1907, 1913, 1919, 1950, 1955, 1957, 1960, 1961, 1962, 1966, 1968, 1969 and 1970 (EDR, 2019d); and building online records (City of Los Angeles, 2019). Copies of the above historical documents are provided in Appendices C through F.

The following summaries of the use history of the subject property and of adjacent properties are based on a review of the foregoing material.

8.1 History of Subject Property

The subject property was occupied by feed and hay storage buildings and a single-family residence from prior to 1907 until around 1919. By 1919, the feed and hay buildings were converted into retail store fronts. During this time period, the single-family residence remained on the southernmost portion of the subject property. By 1938, the northern portion of the subject property was redeveloped to include a gasoline service station and automotive repair shop, with the southern portion of the subject property being occupied by single family residences and duplexes. By 1955, the residential structures were demolished, and the southern portion of the subject property was redeveloped into a parking lot. By 1994, the gasoline service station had been demolished and the subject property was redeveloped into a retail store occupied by Staples. Since, 1994 there have been no significant changes to the use or configuration of the subject property.

Historically, a gasoline service station occupied the subject property from 1938 to 1990. A total four 10,000-gallon fuel USTs and one 1,000-gallon waste oil tank were removed in 1990. In 1991, the LAFD issued a closure letter regarding the USTs, which required no further action needed.

8.2 History of Adjacent Properties

From prior to 1907 until around 1913, the adjacent properties to the north of the subject site were occupied by Sunset Boulevard followed by a vacant parcel of land, the electric company's storage yard and a single-family residence. By 1913, the residence also had a restaurant associated with it. By 1919, the properties to the north of Sunset Boulevard were occupied by vacant land, an electric company's storage yard and a building occupied by retail establishments and the Film Exchange. Sometime prior to 1938, the adjacent property to the north of Sunset Boulevard was occupied by an automotive dealership and automotive repair. The adjacent property to the north of Sunset Boulevard remained an automotive dealership and automotive repair used by Packard from the 1930s through the 1950s, and then by a Mercedes Benz dealership until around 1990.

Since the late 1990s, the adjacent property to the north of Sunset Boulevard has been occupied by a studio rental space.

The adjacent property to the south of the subject Site was occupied by single-family residences from prior to 1907 until around 1945. By 1945, the adjacent properties to the south were occupied by retail stores facing Wilcox Avenue and single-family residences facing Cole Place. There continued to be no changes in the use of the adjacent properties to the south until around 1957, when the property facing Wilcox Avenue was occupied by retail store fronts and the property facing Cole Place was occupied by an office, warehouse and optical glass grinding building used by the American Optical Company. By 1968, the adjacent properties to the south were occupied by store fronts facing Wilcox Avenue, and a musical instrument stage and rehearsal studio facing Cole Place. Other entertainment industry related businesses occupied the warehouse building facing Cole Place from the early 1990s until around the mid-2000s. Around 2008 the warehouse building facing Cole Place was demolished, creating automobile parking for the retail/office buildings facing Wilcox Avenue. Currently, the structures facing Wilcox Avenue are occupied by film and television production office space.

Historically, the adjacent properties to the east of the subject property were occupied by a carriage painting shop from prior to 1907 until around 1938. By 1938, the adjacent properties to the east were occupied by Cole Place followed by retail shops. In the 1960s, the adjacent property to the east of Cole Place was redeveloped into a parking lot. Sometime prior to 1970, the parking lot was redeveloped into the current office building. Since 1970, there have been no changes in the configuration or usage of the adjacent properties to the east.

Historically, the adjacent properties to the west were occupied by Wilcox Avenue followed by a vacant parcel of land from prior to 1907 until around 1919. By 1919, the properties west of Wilcox Avenue were occupied by single-family houses. The adjacent properties remained occupied by single-family residences until sometime prior to 1938. By 1938, the adjacent properties to the west of Wilcox Avenue were redeveloped into retail spaces. By 1970, the adjacent properties to the west of Wilcox Avenue were redeveloped into the present-day commercial office building. Since 1970, there have been no significant changes to the adjacent properties to the west.

8.3 Environmental Liens and Deed Restrictions

In addition to reviewing a copy of a Preliminary Title Report, which revealed no indications of recorded Environmental Liens or AULs associated with the subject property, BA Environmental obtained a EDR Radius Map report which, reflected the results of a search of databases for Federal Superfund Liens, US Engineering Controls, Institutional Controls, and Deed Restrictions. According to the EDR report, **no** Federal Superfund Liens, US Engineering Controls, US Institutional Controls, or Deed Restrictions exist for the subject site (EDR, 2020a).

8.4 Interviews

BA Environmental interviewed any available individuals familiar with the subject property, to the best of knowledge, regarding current and past usages, presence of underground storage tanks (USTs), usage and storage of hazardous materials, and the possibilities of any spills or unauthorized releases of hazardous materials on the subject property. BA Environmental assumes that the interviewees used good faith in answering

questions and in obtaining information for the subject property. Mr. Brian Magallanes, Loss Prevention Manager for Staples (the current occupant) was interviewed regarding the subject property.

Mr. Brian Magallanes, Loss Prevention Manager for Staples, the site current occupant, was interviewed with regard to the subject site on December 27, 2019. According to Mr. Magallanes, he has been with the subject site for approximately five years. Mr. Magallanes indicated that he was unaware of the property's history prior to Staples occupying the subject site since around 2000. Mr. Magallanes indicated that no USTs are located on-site. According to Mr. Magallanes, to the best of his knowledge, there are no wastewater clarifiers or grease interceptors on-site. According to Mr. Magallanes, no hazardous materials are used or stored on-site, except for small quantities of maintenance supplies and janitorial supplies. Mr. Magallanes was unaware of any releases or spills of hazardous materials on the subject property. According to Mr. Magallanes, he was unaware of any past or present environmental investigations or reports for the subject property. Mr. Magallanes was interviewed with regard to asbestos and lead-based paint existing on the subject property. Mr. Magallanes stated that he was not aware of any asbestos or lead-based paint on-site. Mr. Magallanes was interviewed with regard to water leaks and mold. According to Mr. Magallanes he was unaware of any current mold growth within the building. Mr. Magallanes stated he was unaware of any past or present roof leaks or plumbing leaks. The quality of the answers obtained from Mr. Magallanes during the interview was judged to be good.

9.0 SITE RECONNAISSANCE AND IMPROVEMENTS

On August 13, 2020, BA Environmental performed a visual reconnaissance of the subject property located at 6450 Sunset Boulevard, in the City of Los Angeles, California. Mr. Richard O'Neil of BA Environmental was given access to the subject property through Randy Rumrill (Sr. Facilities Coordinator, Facilities Management of Staples). During the site reconnaissance, BA Environmental visually assessed the subject property, exterior of the subject building, sales floor area, backroom areas, parking lot, roof and all storage areas which may contain hazardous materials, all janitorial spaces, all mechanical areas, and all building maintenance shops.

9.1 Site Improvements

The subject property is occupied by a single-story commercial retail building, consisting of approximately 17,136 square feet, situated on an approximate 0.76-acre parcel of land. Other improvements include surface asphalt parking and landscaping. The subject building was reportedly constructed in 1993 on previously developed land.

9.2 Building Construction

The subject building is of concrete masonry unit (CMU) construction, built on a concrete slab on-grade. The CMU walls support glue-laminated beams and wood purlins covered with plywood sheeting. The roof is a built-up asphalt roofing system. Interior flooring consists of commercial grade carpeting, bare concrete and resilient floor tiles. Interior walls are primarily of painted drywall, with bare CMU in backroom areas. The ceiling of the sales floor area consists of open panelized wood with insulation and some areas finished with painted drywall. Exterior finishes are of painted CMU and aluminum framed window glazing.

9.3 HVAC Systems

The heating, ventilating and air conditioning (HVAC) system consists of rooftop mounted units. No environmental issues were observed with this equipment.

9.4 Elevators

No Elevators service the subject property.

9.5 Industrial Equipment/Manufacturing Processes

During the site reconnaissance, no industrial equipment was observed on the subject site. No manufacturing processes which utilize hazardous materials or petroleum products were observed during the site visit.

9.6 Hazardous Materials/Waste Storage

Only small quantities of normal household cleaners and consumer products were observed to be used and sold on the subject property. These cleaning agents were observed to be in good condition with no visible evidence of leakage from containers. No staining was observed on the surfaces beneath the containers.

9.7 Biohazards and Infectious Wastes

No biohazards or infectious wastes were observed on the subject site during the site reconnaissance.

9.8 Radiologic Hazards

No radiologic hazards were observed on the subject site during the site reconnaissance.

9.9 Underground Storage Tanks

No evidence for the presence of on-site underground storage tanks (USTs), such as fuel dispensers, fill ports, aboveground vents or piping, was observed during the site reconnaissance. According to the California State Water Resources Control Board and the City of Los Angeles Fire Department (LAFD), USTs are not currently present on the subject property.

Historically a gasoline service station occupied the subject property from 1938 until 1990. A total four 10,000-gallon fuel USTs and one 1,000-gallon waste oil tank were removed in 1990. In 1991, the LAFD issued a closure letter regarding the USTs, which required no further action needed.

9.10 Aboveground Storage Tanks

On the day of the site reconnaissance, no aboveground storage tanks (ASTs) were observed on the subject site.

9.11 Hydraulic Lifts and Equipment

One hydraulically operated truck dock plate was noted on the subject property. No noted leakage was observed from the hydraulic aboveground tank. No environmental concerns were observed with this equipment.

Historically, below ground hydraulic lifts were located on the subject property associated with automotive repair. These lifts were removed around 1993 and reported to have no elevated concentrations of TRPH.

9.12 Generators and Emergency Power Systems

No electrical generators or emergency power systems were observed on the subject site on the day of the site reconnaissance.

9.13 Wastewater Treatment Systems, Clarifiers and Interceptors

No wastewater treatment systems, wastewater clarifiers or interceptors were observed on the subject site on the day of the site reconnaissance.

Historically, a wastewater clarifier was associated with automotive repair shop. This clarifier was removed in 1990. Soil samples collected during abandonment revealed no elevated concentrations of hydrocarbons or VOCS.

9.14 Pits, Ponds and Lagoons

Pits, ponds and lagoons are often associated with the disposal of solid and liquid wastes, which may include hazardous materials. According to ASTM Standard E1527-13, pits, ponds and lagoons are “man-made or natural depressions in the ground surface that are likely to hold liquid or sludge containing hazardous substances or petroleum products.” No pits, ponds or lagoons were observed during the site reconnaissance, and information obtained from the assessment indicated that pits, ponds and lagoons do not currently exist, or have ever existed on the subject site or any of the adjacent properties.

9.15 Septic Tanks and Cesspools

Septic tanks and cesspools are often associated with the disposal of wastewater from structures that are not served by public sewer systems. Septic tanks and cesspools may be associated with hazardous materials, if such materials have been inappropriately disposed of in the past via sinks. Information obtained from the subject site reconnaissance indicated that septic tanks and cesspools do not currently exist on the subject site. Presently, the sanitary sewer discharge to the subject building is tied into the city-owned sanitary sewer system.

9.16 Distressed Vegetation and Staining

Areas of vegetation (trees and shrubbery) in planters were observed to be associated with the subject property. No distressed vegetation, dead vegetation or discolored vegetation was observed during the site reconnaissance.

No areas of significantly stained soil, or stained asphalt or concrete, were observed on-site during the site reconnaissance.

9.17 Spills, Corroded Surfaces and Odors

No visible evidence of spills or ponded liquids was observed during the site reconnaissance. No corroded or degraded metal or concrete surfaces were observed. No unusual odors were detected inside or outside of the subject building on the day of the site reconnaissance.

9.18 Wells, Cisterns, Sumps and Floor Drains

No evidence of the presence of cisterns, sumps, floor drains or well heads, was observed at the subject property.

9.19 Pipelines

No evidence for the presence of underground pipelines used to transport petroleum products such as crude oil, gasoline, or natural gas was observed on or adjacent to the subject property on the day of the site reconnaissance.

9.20 Mines, Oil and Gas Wells, Oil Production Facilities

During the site reconnaissance, no visible evidence of mine shafts, open pit mines or other mining activities were observed on the day of the site reconnaissance.

No oil or natural gas wells were observed on the subject site. No evidence of oil production facilities, sumps, tank batteries, piping or refineries were observed on the day of the site reconnaissance.

9.21 Polychlorinated Biphenyls (PCBs)

PCBs in electrical equipment are controlled by United States Environmental Protection Agency regulations 40 CFR, Part 761. Federal regulations put into effect following the Toxic Substance Control Act (TSCA) require that electrical transformers be labeled to identify their PCB content. Under the regulations, there are three categories into which electrical equipment can be classified: 1) Less than 50 parts per million (ppm) of PCBs – “*Non-PCB*,” 2) 50 ppm-500 ppm – “*PCB-Contaminated*,” and, 3) Greater than 500 ppm – “*PCB-Containing*.” The manufacture, process, or distribution in commerce or use of any PCB in any manner other than in a totally enclosed manner was prohibited after January 1, 1977. The manufacture and distribution of PCBs was banned in 1979. One pad mounted electrical transformer was observed on the subject site. The

transformer appeared to be in good condition with no visible evidence of leakage. No staining was observed on the concrete pad beneath the transformer or on the soil surrounding the pad. The transformer is owned and operated by the LADWP. LADWP is responsible for all environmental issues concerning this transformer.

Fluorescent lighting was observed throughout the subject building. Fluorescent ballasts containing PCBs have not been manufactured since the late 1970s and have a maximum life expectancy of 15 years. Although the light ballasts were not inspected up close, at a distance the light ballasts appeared to be of relatively recent manufacture. At a distance, the light ballasts appeared to be in good condition with no visible evidence of leakage. Based on the date of construction of the subject building (1994), there is a low potential for the light fixtures to contain PCBs. BA Environmental did not observe other equipment on-site likely to contain PCBs.

9.22 Other Environmental Concerns

BA Environmental did not observe any other environmental concerns on the day of the site reconnaissance.

9.23 Trash and Waste Containment

Trash dumpsters were observed on the subject property. This dumpster was observed to contain non-hazardous paper and plastic waste, and food waste. No staining was observed on the surface beneath the dumpsters. No environmental conditions were noted with trash disposal/containment.

9.24 Stormwater

Stormwater that collects on the roof is directed into roof drains, which drain to the parking lot and then either into the sanitary sewer system or to the city street. From there it drains into the city-owned storm drain system.

10.0 AGENCY CONTACTS

10.1 City of Los Angeles Fire Department (LAFD)

On August 10, 2020, BA Environmental searched the LAFD, hazardous materials storage database, for files regarding the subject property. BA Environmental placed a request for records regarding a gasoline service station located on the subject property. Information was limited; however, the property owner was able to provide the Tank Removal report and other pertinent documentation. A review of the UST closure report is provided in Section 6.6 above. The subject property received agency closure from the LAFD requiring no further investigation in 1991.

A copy of the Closure Letter is in Appendix H.

10.2 California State Regional Water Quality Control Board (RWQCB)

On August 10, 2020, BA Environmental searched the RWQCB's Geotracker database for UST Program, and Spills, Leaks, Investigations and Cleanups (SLIC) Program, files for the subject site. According to the RWQCB's Geotracker database, no files exist for the subject property.

10.3 California State Department of Toxic Substance Control (DTSC)

On August 10, 2020, BA Environmental searched the ENVIROSTOR database for any files regarding contamination beneath the subject site. According to the DTSC's ENVIROSTOR database, no files exist for the subject property.

10.4 South Coast Air Quality Management District (AQMD)

On August 10, 2020, BA Environmental searched the AQMD's Facility Information Detail (FIND) database for AQMD records regarding air emissions permits for the subject property. According to the AQMD's FIND database, no files exist for the subject property.

11.0 GOVERNMENT RECORDS REVIEW

Regulatory compliance is a primary element of an ESA. Failure to comply with governmental regulations can result in fines, and can expose businesses or individuals to liabilities from which the law would otherwise shield them. The presence of hazardous wastes or hazardous materials, on-site or at neighboring sites, may present certain liabilities. Environmental Data Resources, Inc. (EDR) searches over 900 federal, state and local databases nationwide to provide the most recent information regarding the hazardous materials sites within the site vicinity, and which are identified below (EDR, 2020a). EDR searches each database to the radius specified in ASTM E1527-13 and the EPA AAI Rules. Descriptions of each database searched are provided in the EDR Radius Report. A copy of the EDR Radius Report dated August 7, 2020 is provided in Appendix F. A summary of the sites listed within the governmental databases researched by EDR is provided in Table 1 below.

**Table 1
Environmental Databases Searched
and Their Search Radii**

| AGENCY DATABASE | SEARCH RADIUS | TARGET PROPERTY | NUMBER OF SITES IDENTIFIED | DATE OF GOVERNMENT VERSION |
|---|---------------|-----------------|----------------------------|----------------------------|
| United States Environmental Protection Agency (EPA) National Priority List (NPL) for Superfund Sites | 1.0 mile | --- | 0 | 4/27/20 |
| U.S. EPA Proposed NPL List (Proposed NPL) | Property | --- | 0 | 4/27/20 |
| US EPA NPL Liens (Federal Superfund Liens) | Property | --- | 0 | 10/15/91 |
| U.S. National Priority List Deletions (Delisted NPL) | 1.0 mile | --- | 0 | 4/27/20 |
| U.S. EPA Comprehensive Environmental Response, Compensation and Liability Index System (CERCLIS) List | 0.5 mile | --- | 0 | 4/03/91 |
| U.S. EPA CERCLIS – No Further Remedial Action Planned (CERCLIS-NFRAP) | 0.5 mile | --- | 0 | 4/27/20 |

| AGENCY DATABASE | SEARCH RADIUS | TARGET PROPERTY | NUMBER OF SITES IDENTIFIED | DATE OF GOVERNMENT VERSION |
|--|---------------|-----------------|----------------------------|----------------------------|
| U.S. EPA Resource Conservation and Recovery Act (RCRA) Corrective Action (CORRACTS) List | 1.0 mile | --- | 0 | 3/23/20 |
| U.S. EPA RCRA Permitted Treatment, Storage, and Disposal Facilities (TSDF) | 0.5 mile | --- | 0 | 3/23/20 |
| U.S. EPA RCRA Registered Large Generators of Hazardous Waste (RCRA LQG) | 0.25 mile | --- | 2 | 3/23/20 |
| U.S. EPA RCRA Registered Small Generators of Hazardous Waste (RCRA SQG) | 0.25 mile | --- | 18 | 3/23/20 |
| U.S. EPA RCRA Very Small Quantity Generators (RCRA-VSQG) | 0.25 mile | --- | 0 | 3/23/20 |
| U.S. EPA RCRA NonGen / NLR | | 1 | 0 | 3/23/20 |
| U.S. Engineering Controls Sites (US ENG Controls) List | 0.5 mile | --- | 0 | 2/13/20 |
| U.S. Sites with Institutional Controls (US INST Controls) List | 0.5 mile | --- | 0 | 2/13/20 |
| U.S. EPA Emergency Response Notification System (ERNS) List | Property | --- | 0 | 3/22/20 |
| State Response Sites (RESPONSE) | 1.0 mile | --- | 0 | 4/27/20 |
| State Site Mitigation and Brownfields Reuse Program (ENVIROSTOR) database | 1.0 mile | --- | 24 | 4/27/20 |
| State Permitted Solid Waste Landfill, Incinerators or Transfer Stations (SWF/LF) List | 0.5 mile | --- | 0 | 5/11/20 |
| State Leaking Underground Storage Tank (LUST) List | 0.5 mile | --- | 15 | 5/13/202 |
| State Site Cleanup (SLIC) List | 0.5 mile | --- | 5 | 5/13/202 |
| State Underground Storage Tank (UST) List | 0.25 mile | --- | 35 | 3/09/20 |
| State Aboveground Storage Tank (AST) List | 0.25 mile | --- | 2 | 7/06/16 |
| State Voluntary Cleanup Program (VCP) | 0.5 mile | --- | 3 | 4/27/20 |
| EPAs Brownfield Sites in the United States (US Brownfields) List | Property | --- | 3 | 3/23/20 |
| U.S. Department of Justice Clandestine Drug Lab (US CDL) List | Property | --- | 0 | 3/18/20 |
| State Hazardous Waste Sites (Hist Cal-Sites) | 1.0 mile | --- | 0 | 8/08/05 |
| State Toxic Pits Cleanup Act Sites (Toxic Pits) | 1.0 mile | --- | 0 | 7/01/95 |
| State Clandestine Drug Labs (CDL) database | Property | --- | 0 | 12/13/18 |
| Statewide Environmental Evaluation and Planning System (SWEEPS UST) database | 0.25 mile | 1 | 13 | 6/01/95 |
| State Hazardous Substance Storage Container Database of historic UST sites (HIST UST) | Property | 2 | 2 | 10/15/90 |
| State Facility Inventory Database of historic active and inactive UST locations (CA FID UST) | Property | 1 | 1 | 10/31/94 |
| U.S. EPA CERCLA Lien Information database (LIEN 2) | Property | --- | 0 | 4/27/20 |
| State LIENS | Property | --- | 0 | 3/30/20 |
| State Deed Restrictions listing (DEED) | Property | --- | 0 | 3/02/20 |
| State Hazardous Material Incidents, Including Accidental Releases and Spills (CHMIRS) | 1.0 mile | --- | 61 | 3/31/20 |
| RCRA-NonGen (Non Generators) | Property | --- | 0 | 3/23/20 |
| Department of Justice, Consent Decree Library list of the Superfund (CERCLA) Consent Decrees (CONSENT) | 1.0 mile | --- | 0 | 6/30/20 |
| California Bond Expenditure Plan Sites | 1.0 mile | --- | 0 | 1/01/89 |
| State Hazardous Waste and Substances Sites (Cortese) | 1.0 mile | --- | 54 | 3/23/20 |
| Facility and Manifest Data (HAZNET) | Property | 3 | 3 | 2/31/19 |
| EPA Enforcement & Compliance History Information (ECHO) | Property | 1 | 1 | 4/04/20 |
| Facility Index System/Facility Registry System (FINDS) | Property | 1 | 1 | 3/03/20 |
| CERS HAZ WASTE | Property | 1 | 7 | 4/20/20 |
| Hazardous Waste Tracking System (HWTS) | Property | 4 | 4 | 4/08/20 |

| AGENCY DATABASE | SEARCH RADIUS | TARGET PROPERTY | NUMBER OF SITES IDENTIFIED | DATE OF GOVERNMENT VERSION |
|--|--------------------------------|-----------------|----------------------------|----------------------------|
| Other Local, State, and/or Federal Databases (see EDR report for complete listing of databases and search radii) | Variable according to database | 8 | 12 | |

11.1 Subject Property

The subject property under the address of 6450 Sunset Boulevard is listed on the HAZNET, HWTS, CERS HAZ WASTE, SWEEPS UST, HIST UST, CA FID UST, RCRA NonGen/NLR, FINDS and ECHO governmental environmental databases.

The HAZNET/HWTS listings are in regards to the former automotive repair conducted on the subject property in 1990. These listings are for the manifest and removal of waste oil from the subject property regarding historical automotive repair. Other historical database listings are in the regards to the former USTs which were located on the subject property (HIST UST, HAZNET/HWTS, SWEEPS UST, CA FID UST) which were associated with a Chevron service station. BA Environmental reviewed UST removal documentation associated with the gasoline service station. These reports included soil sampling, removal of the USTs and excavated soil from the property. Impacted soil identified during the abandonment of the USTs was removed from the subject property. Under the oversight of the LAFD, a closure letter was issued in 1991 (Appendix H). BA Environmental considers this to be a HREC and not a concern at this time; however, if redevelopment of the subject property should disturb subsurface soils, monitoring should be conducted to determine if any residual contaminants remain that would need specific disposal or handling. Automotive repair was also conducted on the subject property during the same period of the gasoline service station operation. Investigations in the areas of the former auto garage included soil sampling and removal of excavated soil. Based on the findings of the investigation in the automotive repair portion of the subject site, BA Environmental is of the opinion there is no environmental concern at this time; however, if redevelopment of the subject property should disturb subsurface soils, monitoring should be conducted to determine if any residual contaminants remain that would need specific disposal or handling.

Staples was listed on the RCRA NonGen / NLR, FINDS, ECHO, CERS HAZ WASTE, FINDS and ECHO governmental environmental databases searched. These listings are typical for a business which documents chemicals stored and sold as part of the business. No RCRA wastes are generated. Based on the types of listings, there is a low potential for environmental impact to the subject property and not a concern at this time.

11.2 Adjacent Properties

CNN America INC/Turner Broadcasting system and Sunset Tower LLC located at 6430 Sunset Boulevard is located adjacent following Cole Place to the east. This facility is listed on the CERS TANKS, HAZMAT and CERS governmental environmental databases. These listings are understood to be associated with diesel powered emergency generators and the diesel fuel located on this property. There have been no reported releases. Based on this information, there is a low potential for impact to the subject property from this off-site facility.

The former Hollywood Mercedes Benz located at 6465 Sunset Boulevard located north following Sunset Boulevard is listed on the RCRA-SQG, HIST UST, FINDS, ECHO and HAZNET governmental environmental databases. This facility has reported no RCRA violations and no releases were noted in the governmental records. Based on this information, there is a low potential for impact to the subject property from this off-site facility.

11.3 Site Vicinity

The closest listed facility is the LAPD Maintenance Garage, located at 1401 Wilcox Avenue, approximately 150 feet south-southwest of the subject site. This facility is listed on the CERS HAZ WASTE, SWEEPS UST, CERS TANKS, CA FID UST, HAZMAT, RCRA-SQG and CERS governmental environmental databases. No RCRA violation reported and no reported releases. With respect to groundwater flow, this facility is located in a down-gradient location relative to the subject property. Based on this information, there is a low potential for environmental impact to the subject property from this off-site facility.

BA Environmental reviewed the EDR database report for off-site facilities in the site vicinity which may have impacted the subject property. Sites of concern included those with known releases, facilities which use significant quantities of hazardous materials, sites with USTs, and facilities which are hydraulically up-gradient of the subject site.

A review of all of the sites listed within the subject site vicinity revealed that the closest non-adjacent facility is greater than 300 feet from the subject site. Based on the distances and statuses of these facilities, there is a low potential for environmental impact due to off-site sources.

12.0 DATA GAP DISCUSSION

The ASTM E1527-13 standard defines the term Data Failure as a failure to achieve the historical research objectives even after reviewing the standard historical sources that are reasonably ascertainable and likely to be useful. The term Data Gap is defined as a lack of or inability to obtain information required by this practice despite good faith efforts by the environmental professional to gather such information. Data gaps may result from incompleteness in any of the activities required by this practice, including, but not limited to site reconnaissance, interviews, and agency file reviews.

Based on all of the historical documents available and the reconnaissance of the subject site, it appears that no significant data gaps exist. Although minor historical data gaps exist, it is BA Environmental's opinion that these data gaps are not significant, and that during these data gaps the subject property's use did not significantly change. BA Environmental did not identify any significant data gaps in connection with the subject property.

13.0 NATIONAL PIPELINE MAPPING SYSTEM

On August 10, 2020, BA Environmental reviewed the National Pipeline Mapping System (NPMS) regarding pipelines, liquefied natural gas (LNG) plant and breakout tank data, and gas transmission and hazardous liquid pipeline accidents and incidents. The NPMS pipeline data consists of gas transmission pipelines and hazardous liquid pipelines

jurisdictional to United States Department of Transportation's Pipelines and Hazardous Materials Safety Administration (PHMSA). It does not contain gas gathering or distribution pipelines, such as lines which deliver gas to a customer's home. According to the NPMS, no pipelines or pipeline incidents are present on or adjacent to the subject property.

14.0 VAPOR ENCROACHMENT SCREEN

Vapor encroachment can occur when vapor migrates into on-site subsurface soils from on-site or off-site soils and/or groundwater contaminated with petroleum hydrocarbons or other volatile organic compounds.

Current or past uses such as gas stations (using petroleum hydrocarbons), dry cleaning establishments (using chlorinated volatile organic compounds), former manufactured gas plant sites (using volatile and semi-volatile organic compounds), and former industrial sites such as those that had vapor degreasing or other parts-cleaning operations (using chlorinated volatile organic compounds) are of particular concern. Vapors are capable of migrating great distances omnidirectionally along subsurface conduits such as utility lines, pipelines, sewer and storm water lines, and building foundations. The migration of these vapors into a building or structure can pose a health risk. To assess for the potential of vapor encroachment, ASTM created the Standard Guide for Vapor Encroachment Screening on Property Involved Real Estate Transactions, ASTM 2600-10. This Standard Guide supersedes ASTM 2600-08. The purpose of this guide is to provide practical guidance and a useful process for conducting a vapor encroachment screen (VES) on a property parcel involved in a real estate transaction in the United States of America with respect to chemicals of concern (COC) that may migrate as vapors onto a property as a result of contaminated soil and groundwater on or near the property. The VES is conducted in a two-tier process, which is as follows:

Tier 1 – Initial Screening (non-invasive)

Tier 2 – Site Specific Numeric Screening (non-invasive and invasive)

BA Environmental performed a Tier 1 VES on the subject property in general accordance with ASTM 2600-10. The Tier 1 VES has revealed no potential vapor encroachment conditions (VECs) which may impact the subject site.

15.0 ADDITIONAL NON-ASTM SCOPE ASSESSMENT

15.1 Visual Asbestos Survey

On July 12, 1989, the EPA issued a final rule banning most asbestos-containing products. In 1991, this regulation was overturned by the Fifth Circuit Court of Appeals in New Orleans. As a result of the Court's decision, the following specific asbestos-containing products remain banned: flooring felt, rollboard, and corrugated, commercial, or specialty paper. In addition, the regulation continues to ban the use of asbestos in products that have not historically contained asbestos, otherwise referred to as "new uses" of asbestos. Although the use of asbestos in the manufacture of most building materials was for the most part discontinued by 1979, some non-friable ACMs, such as roofing material and floor coverings (floor tile and mastic), were manufactured and used into the mid-1980s. Other non-friable ACMs such as mastics and coatings in which the asbestos is bound by organic binders can still be found in materials today.

- Friable materials are materials which can be crumbled, pulverized, or reduced to powder by hand pressure when dry.
- Non-friable materials are materials in which the fibers have been locked in by a bonding agent, coating, or binder, and may not release fibers during normal use and handling. Improper handling, such as grinding or sanding of non-friable ACMs, will render these materials friable.

BA Environmental performed a visual survey of suspect friable and non-friable asbestos-containing materials (ACMs). Suspect materials observed during the site reconnaissance include 12" by 12" resilient floor tiles and associated mastic, vinyl base molding and adhesive, drywall, joint compound, carpet mastic, mirror mastic, caulking, sealant, and roofing materials. All building materials were observed to be in good condition, with a low potential for damage. Based on the date of construction of the subject building (constructed in 1994), there is a low potential for ACMs to exist within building materials.

15.2 Visual Mold Survey

Molds are microscopic organisms found virtually everywhere, indoors and outdoors. Mold will grow and multiply under the right conditions, needing only sufficient moisture (e.g. in the form of very high humidity, condensation, or water from a leaking pipe, etc.) and organic material (e.g., ceiling tile, drywall, paper, or natural fiber carpet padding).

When excessive moisture or water accumulates indoors, mold growth may occur, particularly if the moisture problem remains undiscovered or unaddressed. As such, interior areas of buildings characterized by limited ventilation and high humidity are the most common locations of mold growth. Mold growths often appear as discoloration, staining, or fuzzy growth on building materials or furnishings and are varied colors of white, gray, brown, black, yellow, and green; however mold may not visually manifest itself.

Mold spores primarily cause health problems through the inhalation of spores or the toxins they emit when they are present in large numbers. This can occur when there is active mold growth within places where people live or work. Mold can cause allergic reactions, respiratory conditions and in some rare cases death in individuals which are sensitive to them, have respiratory conditions, or to the young or elderly.

BA Environmental performed a visual mold survey in accessible areas at the subject property. This visual assessment should not be construed as a mold survey or inspection. This assessment was not designed to discover all areas which may be affected by mold growth on the subject property. Rather, it is intended to give the Client and User an indication if significant (based on observed areas) mold growth is present at the subject property. BA Environmental did not assess areas not readily accessible, nor did we conduct a destructive or invasive survey. It is possible that significant fungal spore growth inside walls, insulation, attic spaces, or other areas can exist and not be visible on the finished surfaces of a building's interior spaces. BA Environmental did not 1) perform a mold/fungi inspection, 2) perform any building material surface mold sampling, or 3) perform air sampling for mold spores at the subject property as part of this Phase I.

No areas of visible mold or moist areas conducive to mold growth were observed within the interior of the building during the site visit. No mold odors, evidence of roof leaks

(such as wet walls or carpets), plumbing leaks or areas that have remained moist for extended periods of time were observed within the building during the site visit.

15.3 Visual Lead-Based Paint Survey

Lead was a major ingredient in paint pigment prior to and through the 1940s. While other pigments were used in the 1950s, the use of lead in paint continued until the mid-1970s. In 1978, the Consumer Products Safety Commission banned paint and other surface coating materials that are lead-containing.

BA Environmental performed a visual lead-based paint survey in accessible areas at the subject property. All of the paint observed on-site appeared to be in good condition with no visible evidence of damage or peeling. Based on the age of the current subject building, constructed in 1994, there is a low potential that lead-based paint exists on the subject site.

15.4 Radon Gas Survey

Radon is a radioactive gas that occurs naturally in the environment and cannot be seen, smelled or tasted. The human health effect associated with exposure to elevated levels of radon is an increased risk of developing lung cancer. The US Environmental Protection Agency (EPA) and the US Center for Disease Control are concerned about the increased risk of lung cancer developing in individuals exposed to above average levels of radon in their homes or offices. In order to address these concerns, the US EPA conducted a radon survey and presented the results for various counties in 1993.

The EPA's map of Radon Zones assigns each of the 3,141 counties in the United States to one of three zones. The zone designations were determined by assessing five factors that are known to be important indicators of radon potential: indoor radon measurements, geology, aerial radioactivity surveys, soil parameters and foundation types. The subject site falls within the designation of Zone 2. Zone 2 counties have a predicted average indoor radon screening level of greater than or equal to two pico curies per liter (pCi/l) of air and less than or equal to four pCi/l of air. According to the EPA, of the 63 sites tested within the subject site's zip code, 100% of the 1st floor living areas tested were reported to have radon levels below 4pCi/l of air. The average radon concentration was reported to be 0.711 pCi/l of air. According to the California Radon database, 13 sites were tested in the subject site's zip code. No sites were reported to have radon levels above 4 pCi/l of air. It is BA Environmental's opinion, based upon these results, that there is a low potential that radon is a concern for the subject property.

15.5 Methane Zones

Methane zones in the city of Los Angeles were recently established and defined in Los Angeles Ordinance No. 175790 amended Section 91.106.4.1 and Division 71 of Article 1, Chapter IX of the Los Angeles Municipal Code to address the potential for methane intrusion into buildings emanating from geologic formations, to establish citywide methane mitigation requirements, and include more current construction standards to control methane intrusion into buildings. The Los Angeles Department of Public Works recently produced a map of Methane and Methane Buffer Zones for the City of Los Angeles (City of Los Angeles, 2004). According to this map, the subject property is **not** located within a Methane Zone.

15.6 Wetlands and Flood Plains

During the site reconnaissance and drive-by survey of the surrounding area, BA Environmental observed no indications of wetlands. According to the Environmental Data Resources, Inc. (EDR) report, no wetlands as per the National Wetlands Inventory (1994) are located within 0.25 miles of the subject site. BA Environmental reviewed the US Fish and Wildlife (USFW) National Wetlands Inventory Wetlands Mapper website. According to the USFW, the subject site is not located within a Wetlands or Riparian environment (USFW, 2020).

According to information provided in the EDR report, the subject site is not located within a 100- or 500-year flood zone per the Federal Emergency Management Agency (FEMA). According to FEMA's National Flood Insurance Program (NFIP) Panel #1605F, the subject site is located within an Other Flood Area Zone X. This is defined as areas being outside of 0.2% annual chance floodplain (FEMA, 2020).

16.0 FINDINGS, CONCLUSIONS AND RECOMMENDATIONS

BA Environmental has performed a Phase I ESA, in conformance with the scope and limitations of ASTM Practice E1527-13, regarding the commercial office building located at 6450 Sunset Boulevard, in the City of Los Angeles, California. Any exceptions to, or deletions from, this practice are described in the Objective and Scope of Work section of this report.

This assessment has revealed **no** Recognized Environmental Conditions (RECs) in connection with the subject property.

This assessment has revealed **no** Controlled Recognized Environmental Conditions (CRECs) in connection with the subject property.

This assessment has revealed the following Historical Recognized Environmental Condition (HREC) in connection with the subject property:

- Historically, the subject property was occupied by a gasoline service station and automotive repair from around 1938 until around 1991. Reportedly, all of the USTs, a wastewater clarifier and automotive lifts have been removed and assessed for releases. Impacted soils were excavated in the area of the former fuel dispensers and removed from the subject property. The USTs received closure in 1991 under the guidance of the LAFD. There were no identified releases related to the clarifier and lifts at the time of removal. Based on review of the closure reports for the USTs and the assessment reports for the auto garage area, BA Environmental considers this to be a HREC and not a concern at this time.

Based on the findings of this Phase I ESA, BA Environmental recommends no further investigations at this time. However, if redevelopment of the subject property should disturb subsurface soils, monitoring should be conducted to determine if any residual contaminants remain that would need specific disposal or handling.

17.0 LIMITATIONS

17.1 General Limitations

This report contains all of the limitations inherent in the methodologies that are referred to in ASTM E1527-13. BA Environmental has made every reasonable effort to discover and interpret the information and current conditions regarding the site within the time available. This assessment has been completed under the time and cost restraints implemented by the Client and User. There is a possibility that, even with the proper application of the methodologies outlined in ASTM E1527-13, there may exist on the subject property conditions that could not be identified within the scope of the assessment or which are not reasonably identifiable from reasonably ascertainable information. This assessment is a visual, non-intrusive investigation, and conditions may exist at the site that cannot be identified solely by visual observation. No sampling, destructive or subsurface, of any type has been conducted on-site, unless expressly stated in the Objective and Scope of Work section above. This practice does not address requirements of any state or local laws or of any federal laws other than the all appropriate inquiry provisions of AAI Rule (as defined in the Code of Federal Regulations 40 CFR Part 312). Further, this report does not intend to address all of the safety concerns, if any, associated with the subject property. All conclusions and recommendations are based on the visual observations made on the day of the site reconnaissance. The conclusions and findings set forth in this report are strictly limited in time and scope to the date of the evaluations. BA Environmental is not responsible for identifying any environmental issues or site conditions which may have occurred after the site reconnaissance.

This assessment relied upon information obtained from the site reconnaissance and from relevant regulatory agencies. BA Environmental believes that the information contained herein is reliable. This assessment has relied upon information obtained from the record review, previous reports and interviews of individual concerning the subject property, and assumes it to be correct and accurate. However, BA Environmental cannot and does not warrant or guarantee that the information provided by these other sources is accurate or complete. This assessment has been completed in general accordance with ASTM E1527-13 and accepted practices of the environmental industry.

This report is not intended to address, assess, or otherwise determine whether soil or groundwater contamination, waste emplacement, existing or threatened mold/fungus growth, asbestos-containing building materials, and/or lead-based paint actually exists at the subject property. Such determination would require comprehensive subsurface exploration and/or other sampling activities, which were beyond the scope of service for this assessment. BA Environmental considers vapor intrusion beyond the scope of this Phase I ESA, and therefore a vapor intrusion study was not conducted. Additionally, this report does not serve as a comprehensive wetlands, mining, oil, pipeline, and/or gas well survey.

This report summarizes an environmental investigation conducted for the subject property. Although conditions at neighboring properties may impact the subject property and, to the extent they were identified, were included in the subject property evaluation, this report does not serve as an assessment of sites other than the subject property.

This Assessment was prepared for a limited use involving a single transaction, as set forth herein, and may not be used for any other purpose without the written consent of BA Environmental. No re-publication, copying, or distribution of any part of this report is authorized without the written consent of BA Environmental. Field data, field notes, and other data and documents assembled by BA Environmental to produce this

assessment, represent the work product of BA Environmental's training, experience and professional skill. This information belongs to, and remains the property of BA Environmental/Building Analytics.

17.2 ASTM Limitations

The innocent landowner, contiguous owner, and bonafide prospective purchaser defenses to liability under CERCLA require that a person acquiring property conduct an all appropriate inquiry with respect to the site. BA Environmental has conducted this environmental assessment in accordance with the standards for conducting an all appropriate inquiry set forth at 40 CFR Part 312. Those standards require the application of scientific principles and professional judgment to certain facts with resultant subjective interpretations and exercise of discretion. Professional judgments expressed herein are based on the facts currently available within the limits of the existing data, and data gaps identified herein, scope of work, budget, and schedule. Those standards also require that the User undertake certain additional inquiries. In addition, the liability defenses under CERCLA require, among several other things, that the User after the acquisition stop any continuing releases, prevent any future threatened releases and prevent or limit human, environmental or natural resource exposure to any hazardous substance released at the site. Therefore, BA Environmental makes no warranties, expressed or implied, including, without limitation, warranties as to merchantability or fitness for a particular purpose, including any warranty that this Phase I ESA will in fact qualify User for the innocent landowner, contiguous property owner or prospective purchaser defense to liability under CERCLA. BA Environmental's assessment is limited strictly to identifying recognized environmental conditions associated with the site. Results of this assessment are based upon the visual site inspection of readily accessible areas of the site conducted by BA Environmental personnel, information from interviews with knowledgeable persons regarding the site, information reviewed regarding historical uses, information provided by contacted regulatory agencies, and review of publicly available and practically reviewable information identifying current and historical uses of the property and surrounding properties. All conclusions and recommendations regarding the site represent the professional opinions of the BA Environmental personnel involved with the project, and the results of this report should not be considered a legal interpretation of existing environmental regulations. BA Environmental assumes no responsibility or liability for errors in the public data utilized, statements from sources outside of BA Environmental, or developments resulting from situations outside the scope of this project. BA Environmental make no warranties, expressed or implied, including, without limitation, warranties as to merchantability or fitness for a particular purpose.

18.0 GLOSSARY OF ACRONYMS

AAI = All Appropriate Inquiry

ACGIH = American Congress of Government Industrial Hygienists

ACMs = asbestos-containing materials

AHERA = Asbestos Hazard Emergency Response Act

AQMD = Air Quality Management District

ASTs = aboveground storage tanks

ASTM - American Society for Testing and Materials

AUL = activity and use limitations

bgs = below ground surface

BTEX = benzene, toluene, ethylbenzene and xylenes

CDPH = California Department of Public Health (formerly DHS)

CERCLA = Comprehensive Environmental Response, Compensation, and Liability Act

CFR = Code of Federal Regulations

COC = chemical of concern

DHS = Department of Health Services

DOGGR = California Department of Oil, Gas and Geothermal Resources

DOT = Department of Transportation

DTSC = Department of Toxic Substance Control

EA = Environmental Assessment

EDR = Environmental Data Resources, Inc.

EPA = United States Environmental Protection Agency

ESA = Environmental Site Assessment

FEMA = Federal Emergency Management Agency

HREC = Historical Recognized Environmental Condition

HVAC = heating ventilating and conditioning

HWS = Hazardous Waste Site

IAQ = indoor air quality

Kw = kilowatts

LACDPW = Los Angeles County Department of Public Works

LAFD = Los Angeles City Fire Department

LBP = lead-based paint

LEL = lower explosive limit

LLPs = land owner liability protections

LQG = large quantity generator of hazardous waste

LUSTs = leaking underground storage tanks
MCL = maximum concentration limit
MSDS = Material Safety Data Sheet
MTBE = methyl-tertiary-butyl ether
 $\mu\text{g/l}$ = micrograms per liter
 $\mu\text{g/kg}$ = micrograms per kilogram
 mg/kg = milligrams per kilogram
 mg/l = milligrams per liter
msl = mean sea level
NOV = Notice of Violation
NPL = National Priority List
NRC = Nuclear Regulatory Commission
OCHCA = Orange County Health Care Agency
O&M = Operations and Maintenance
OSHA = Occupational Safety and Health Administration
PCBs = polychlorinated biphenyls
PCE = perchloroethene or tetrachloroethylene
ppb = parts per billion
ppm = parts per million
PVC = polyvinyl chloride
RCDEH = Riverside County Department of Environmental Health
RCRA = Resource Conservation and Recovery Act
REC = Recognized Environmental Condition
RWQCB = Regional Water Quality Control Board
SBCFD = San Bernardino County Fire Department
SLIC = Spills Leaks, Investigations and Cleanups
SPCC – Spill Prevention, Control and Countermeasure
SQG = small quantity generator of hazardous waste
SVOC = semi-volatile organic compounds
SWPPP = Stormwater Pollution Prevention Plan
TCA = trichloroethane
TCE = trichloroethene
TPH-cc = total petroleum hydrocarbons, carbon chain range
TPH-d = total petroleum hydrocarbons as diesel
TPH-g = total petroleum hydrocarbons as gasoline
TRPH = total recoverable petroleum hydrocarbons

TSCA = Toxic Substance Control Act
UPS = uninterrupted power source
USFW = United States Fish and Wildlife
USGS = United States Geological Survey
USTs = underground storage tanks
VES = Vapor Encroachment Screen
VCP = Voluntary Cleanup Program
VOCs = volatile organic compounds
WIP = Well Investigations Program

19.0 REFERENCES

- BA Environmental, Phase I Environmental Site Assessment (ESA) Report, Staples, 6450 Sunset Boulevard, Los Angeles, California, prepared January 2, 2019.
- California Department of Water Resources (DWR), October 2003, California's Ground Water, Bulletin 118, 135p.
- California Department of Water Resources (DWR). 1961. Planned Utilization of the Ground Water Basins of the Coastal Plain of Los Angeles County. Bulletin No. 104.
- California Regional Water Quality Control Board (CRWQCB), 1994, Water Quality Control Plan, Los Angeles Basin (9), dated September 9, 1994.
- California State Department of Toxic Substance Control (DTSC), ENVIROSTOR web page <http://www.envirostor.dtsc.ca.gov/public/>, searched August 10, 2020.
- California State Geologic Energy Management Division (CalGEM), online GIS Well Finder (WellStar) mapping system, <https://www.conservation.ca.gov/calgem/Pages/Wellfinder.aspx> , searched August 10, 2020.
- California State Water Resources Control Board (CWRCB), Geotracker web page <http://geotracker.swrcb.ca.gov/>, searched August 10, 2020.
- City of Los Angeles Building Department, online permit review August 10, 2020
- City of Los Angeles Water Department, 2018 Annual Water Quality Report
- Division of Oil, Gas and Geothermal Resources (DOGGR), Online Mapping System, <http://maps.conservation.ca.gov/doms/index.html>, searched August 10, 2020.
- EDR, 2019a, Aerial Photography Print Services, Inquiry No. 5570391.9, dated November 12, 2019.
- EDR, 2019b, City Directories Abstract, Inquiry No. 5570391.5, dated November 12, 2019.
- EDR, 2019c, Historical Topographic Map Report, Inquiry No. 5570391.4, dated November 12, 2019.
- EDR, 2019d, Sanborn® Map Report, Inquiry No. 5570391.3s, dated November 12, 2019.
- EDR, 2020a, Radius Map with GeoCheck® EDR-Radius Map Report No. 6147659.2s, dated August 7, 2020
- Environmental Protection Agency (EPA), 1993, Map of Radon Zones.
- Federal Emergency Management Agency (FEMA), 2019, National Flood Insurance Program (NFIP) Panel 1605F, revised May 16, 2012, online Map Service Center <http://msc.fema.gov/webapp/wcs/stores/servlet/FemaWelcomeView?storeId=10001&catalogId=10001&langId=-1>, searched August 10, 2020.
- Google Earth, 2020, online satellite images, www.googleearth.com/, searched August 10, 2020.
- Groundwater Technology (GTI), Inc., 1990, Tank Removal Report, Chevron Service Station #9-9625, 6450 Sunset Boulevard, Los Angeles, CA, dated October 26, 1990.
- Los Angeles City Fire Department (LAFD), database review, August 10, 2020.

Magallanes, Brian, Loss Prevention Manager, oral communication, December 27, 2019.

Munger Map Book of California/Alaska Oil and Gas Fields, 37th Edition, June 1993

Murex Environmental, Inc. (Murex), 2019, Soil Vapor Extraction Work Plan, Paragon Cleaners, 1310 Vine Street, Los Angeles, California, prepared April 3, 2019.

Smith Emery Company, 1992, Phase II Environmental Assessment, 6450 Sunset Boulevard, Los Angeles, CA, dated September 10, 1992.

Smith Emery Company, 1993, Soil Sampling, Garage Excavation, 6450 Sunset Boulevard, Los Angeles, CA, dated May 28, 1993.

South Coast Air Quality Management Control District (AQMD) web page <http://www.aqmd.gov/webappl/fim/prog/search.aspx>, searched August 10, 2020.

United States Department of Fish and Wildlife (USDFW), 2017, Wetlands Mapper web page, <http://www.fws.gov/wetlands/Data/Mapper.html>, searched August 10, 2020.

United States Geological Survey Map, Hollywood, California Topographic Quadrangle, 1975, photo revised 1994.

ATTACHMENTS

FIGURES



Reference: USGS Hollywood Quadrangle, California
7.5 Minute Series

SITE VICINITY
SCALE - 1:24,000



BA ENVIRONMENTAL

PHASE I ENVIRONMENTAL SITE ASSESSMENT

Site Vicinity

PROJECT: 6450 Sunset Boulevard
Los Angeles, California

Project No.
120075

FIGURE
1

Drawn By: LCL

Reviewed By: RCM

Date: 09-14-20



PHASE I ENVIRONMENTAL SITE ASSESSMENT

Site Plan

PROJECT: 6450 Sunset Boulevard
Los Angeles, California

Project No.
120075

FIGURE

2



Drawn By: RJO

Reviewed By: RMC

Date: 09-14-2020

SITE PHOTOGRAPHS

1



1. View of the subject property looking across Sunset Boulevard to the south.

2



2. Adjacent properties looking across Sunset Boulevard to the north.

3



3. Adjacent property to east following Cole Avenue (looking from across Sunset Boulevard to the south).

4



4. Adjacent property to the west across Wilcox Avenue (looking from across Sunset Boulevard to the south).

5



5. Adjacent property to the south.

6



6. Checkout area (Staples).

7



7. Sales floor looking to the rear of the store (east).

8



8. Sales floor looking along the north wall to the east.

9



9. Sales floor looking along the eastern wall of the store towards the south.

10



10. Sales floor looking the front of the store.

11



11. Sales floor looking the front of the store along the southern wall.

12



12. Restrooms and rear office area.

13



13. Stockroom looking towards the south.

14



14. Cardboard bailer.

15



15. Loading dock plate hydraulic equipment.

16



16. Stockroom looking towards the north.



17. Copy services.

APPENDICES

APPENDIX A:
Water Quality Report

Drinking Water Quality Report 2018

For the period of January 1
through December 31, 2018



TABLE OF CONTENTS

| | |
|--|----|
| Quality in Every Drop | 2 |
| Managing our Water Resources | 3 |
| Where Does L.A. Get the Water it Needs? | 4 |
| L.A.'s Water Sources in 2018 | 5 |
| Regulatory Compliance | 6 |
| Notice of Violations of Drinking Water Regulations | 6 |
| Notification Levels Established for Two Fluorinated Compounds | 6 |
| Lead and Drinking Water in L.A. | 7 |
| Voluntary Lead Testing of Drinking Water at California Public and Private K-12 Schools | 7 |
| AB 746 Requires Lead Testing in California Public K-12 Schools | 7 |
| Assessment Programs for Surface and Groundwater Sources | 8 |
| Safeguarding our Surface Water | 8 |
| Water Quality Service Areas in Los Angeles | 9 |
| 2018 Drinking Water Quality Monitoring Results | 10 |
| General Information | 17 |
| This Message is for Non-English Speaking LADWP Customers | 18 |

QUALITY IN EVERY DROP



Director Message, Razmik Manoukian

For over a century, LADWP has been the steward of our City's water system and supply. It is a responsibility we take very seriously. Every day, we import raw water, purify it and deliver it to your tap 24-hours a day – all for less than half a penny per gallon. It is our

duty to maintain the value of this precious resource, and to comply with increasing state and federal water quality mandates to protect every drop of water we deliver. In 2018, LADWP tested for over 200 constituents in the water and performed more than 120,000 tests on samples taken throughout the City - not just for regulatory compliance, but also for research and operational improvements.

We are proud of our success in water quality, especially with our continued progress on several large water quality initiatives. Over the last 20 years, LADWP has actively improved the water quality for our customers by removing large uncovered reservoirs such as Encino, Lower Stone, Silverlake and Hollywood out of service; covering distribution reservoirs such as Santa Ynez,

Elysian and Upper Stone; building the new Headworks Reservoir, installing a state-of-the-art Dr. Pankaj Parekh Ultraviolet Disinfection Facility and deployed 96 million shade balls on the Los Angeles Reservoir. The latest water quality Improvement project is the Los Angeles Reservoir Ultraviolet Disinfection Plant project which is currently under construction. These projects were a massive undertaking which resulted in excellence in water quality.

This report summarizes the results of the water quality tests conducted in 2018 and provides specific information about the quality of water served in our neighborhoods. You will see that most constituents have not been detected in our water sources and those that are (see tables I-IV on pages 11-15), are safely within the regulatory limits for drinking water. We are proud to bring pure, clean, refreshing tap water to all our customers across the city – at home, at work and in our neighborhood parks every day.

At LADWP, we are committed to customer service. If you have any questions about your water quality or seek advice on how to improve water quality at your home or workplace, please do not hesitate to call our Water Quality Customer Care Line at (213) 367-3182.

MANAGING OUR WATER RESOURCES



A Message from Richard F. Harasick, LADWP Senior Assistant General Manager, Water System

Compared to previous years, the last two have been good for Los Angeles in terms of water resources. The Eastern Sierra snowpack, the main water source for the Los Angeles Aqueduct, is in very good shape for a change. The above average snowfall and the rains have made for a spectacular spring, and will help sustain our water needs well into the rest of the year.

We have gone from one extreme to the next; from parched dry conditions to more water than we can handle just like in 2017. It is important to remember that one good rainy season does not necessarily mean we will always enjoy an overabundance of water in the future.

That is why LADWP continues to focus on L.A.'s water future, employing long-term resource planning and management no matter the situation. Our goal in 2019 will be to get the water windfall to the right storage or treatment facility, thus ensuring a sustainable and resilient water supply for the years to come.

With our abundant rainfall, stormwater capture in L.A. County, which includes the LADWP service territory, stood at 113 percent of normal for the water year October 1, 2018 to May 1, 2019. That's approximately 23.5 billion gallons of water, enough to supply over 24,000 L.A. households annually. Through our stormwater capture infrastructure, rain barrels and cisterns, Los Angeles has been carefully harnessing this precious resource to recharge our local aquifers and help reduce our reliance on imported purchased water.

LADWP is also rising to meet the challenges of future water supplies with the ultimate sustainability endeavor. The city of Los Angeles' recent announcement to recycle 100 percent of all wastewater by 2035 will require major infrastructure investment to move advanced treated

pure water from the Hyperion Water Treatment Plant to additionally replenish our groundwater aquifers. This large capital improvement project represents another Mulholland moment, a game-changer at par with building another aqueduct. Its completion will be a leap for Los Angeles towards water independence.

To kick start that effort a wastewater ozone demonstration project at the Donald C. Tillman Plant in the San Fernando Valley is in progress to begin advanced wastewater treatment operations. This is the initial phase of an effort to replenish L.A.'s groundwater in the San Fernando Valley. This pure water will be conveyed to the Hansen Spreading Grounds where it will percolate through the soil. Once ready it will be pumped through existing groundwater wells, treated again and placed back into the distribution system.

There is no better and smarter way to manage our water resources than through water conservation. L.A. residents have truly made this a way of life and our city's per capita water use as of fiscal year 2017-18 is 112 gallons. Ours is one of the lowest of any major U.S. city and lower than it was in 1970, despite a population increase of more than one million people. LADWP has been working closely with our elected officials, other city departments, and customers to reduce water use across all sectors. The city's goal is to reduce water use by 25 percent by 2025, and 30 percent by 2035. We continue to encourage conservation through rebates and incentives for water-saving measures and devices. Furthermore, we are finding ways to conserve within our own system and operations. As an example, LADWP's Water Loss Task Force has been deploying strategies to reduce water losses in our distribution system.

Our professional forefathers undertook the complex and monumental task of constructing the Los Angeles Aqueduct to bring reliable, fresh, quality water to Los Angeles. LADWP staff today are just as committed to fulfill that goal, innovating and adopting modern solutions to operational and resource challenges. We remain steadfast in our resolve to ensure the reliability and sustainability of water for our customers and the entire city of Los Angeles.

WHERE DOES L.A. GET THE WATER IT NEEDS?

The sources of drinking water (both tap water and bottled water) include rivers, lakes, streams, ponds, reservoirs, springs, and wells. As water travels over the surface of the land or through the ground, it dissolves naturally-occurring minerals and, in some cases, radioactive material, and can pick up substances resulting from the presence of animals or from human activity.

Contaminants that may be present in source water include:

- Microbial contaminants, such as viruses and bacteria that may come from sewage treatment plants, septic systems, agricultural livestock operations, and wildlife.
- Inorganic contaminants, such as salts and metals, that can be naturally-occurring or result from urban stormwater runoff, industrial or domestic wastewater discharges, oil and gas production, mining, or farming.
- Pesticides and herbicides that may come from a variety of sources such as agriculture, urban stormwater runoff, and residential uses.
- Organic chemical contaminants, including synthetic and volatile organic chemicals that are by-products of industrial processes and petroleum production, and can also come from gas stations, urban stormwater runoff, agricultural application, and septic systems.
- Radioactive contaminants that can be naturally-occurring or the result of oil and gas production and mining activities.

In order to ensure that tap water is safe to drink, the U.S. Environmental Protection Agency (U.S. EPA) and the State Water Resources Control Board (SWRCB) prescribe regulations that limit the amount of certain contaminants in water provided by public water systems. SWRCB regulations also establish limits for contaminants in bottled water that provide the same protection for public health.

Drinking water, including bottled water, may reasonably be expected to contain at least small amounts of some contaminants. 2019. The presence of contaminants does not necessarily indicate that water poses a health risk. More information about contaminants and potential health effects can be obtained by calling the U.S. EPA's Safe Drinking Water Hotline (800) 426-4791.

IMPORTANT NOTICE

Precautions for the Special Needs Population

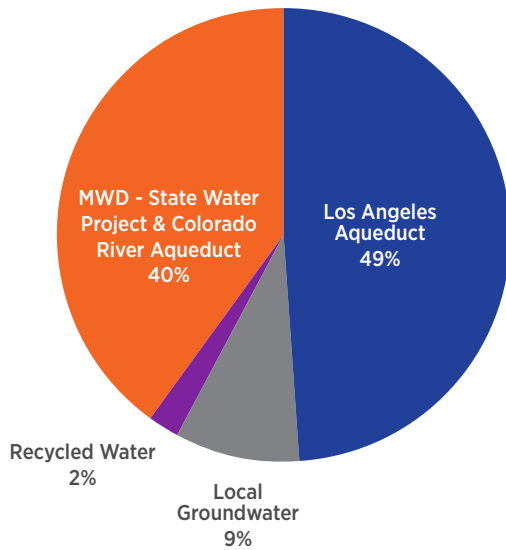
There are certain health conditions for which additional precautions on environmental exposures, including drinking water, would be advisable. Elderly customers and infants can be particularly at risk from infection as well as those with weakened immune systems including individuals living with HIV/AIDS or other immune system disorders, those who may have undergone chemotherapy or those who have received organ transplants.

Customers concerned with these types of health challenges should seek advice from their health care providers about drinking tap water. Contact U.S. EPA's Safe Drinking Water Hotline at (800) 426-4791, or visit www.epa.gov for free guidelines on how to reduce the risk of infection by *Cryptosporidium* and other microbial contaminants.

L.A.'S WATER SOURCES IN 2018



2018 Water Sources



REGULATORY COMPLIANCE

Regulatory Compliance How do we measure up?

LADWP works around the clock to ensure that the drinking water we deliver to our customers is of the highest quality and meets all safety requirements. Highly trained, certified treatment operators monitor our water treatment operations continuously, thereby helping meet federal and state standards for drinking water. In 2018, we tested for more than 200 constituents in the water and performed more than 120,000 tests on samples taken throughout our water system.

Notice of Violations of Drinking Water Regulations

Water quality is LADWP's highest priority. Staff works to ensure treatment protocols are followed year round at each of the city's water treatment facilities. Unfortunately, LADWP was issued one citation in 2018 for violating the surface water treatment rule. This violation was reported in the 2017 annual drinking water report. LADWP addressed the citation and put measures in place to prevent this type of occurrence in the future. LADWP received no additional violations in 2018.

Notification Levels Established for Two Fluorinated Compounds

On July 13, 2018, the California State Water Resources Control Board, Division of Drinking Water (SWRCB-DDW) issued health-based drinking water Notification Levels (NLs) for Perfluorooctanoic acid (PFOA) and Perfluorooctane sulfonic acid (PFOS). PFOA and PFOS are compounds that have been used in consumer products to make materials stain-resistant, water-proof, and non-stick. They are also used on surface coatings for paper, cardboard packaging, carpets, furniture, leather, fire-retardant foams, cookware, and equipment lubricants.

The NL issued is a health-based advisory level, not a regulatory level, established by SWRCB-DDW for chemicals that may present health risks but have yet to go through a Health Hazard Assessment. A Health Hazard Assessment is part of the process required to formally adopt a Maximum Contaminant Level (MCL) and includes rigorous research and data analysis by the State Office of Environmental Health.

The NLs for PFOA and PFOS have been set at 14 parts per trillion (ppt) and 13 ppt, respectively. A ppt is equivalent to one ounce in 7.5 billion gallons of water. An NL requires a public water supplier to notify SWRCB-DDW and its governing bodies if drinking water tests exceed the level and recommends customer notification.

Health consequences for exposure to significant levels of PFOA and PFOS may include liver toxicity, cancer risks, and immunotoxicity. Human exposure to PFOA and PFOS are primarily through consumer products, food, indoor and outdoor air, and dust. There is potential for exposure via ingestion of drinking water, particularly in former PFC manufacturing areas. Major U.S. manufacturers voluntarily phased out production of PFOS between 2000 and 2002, and subsequently for PFOA in 2006 due to toxicological concerns.

LADWP tested for PFOA, PFOS, and other PFC's in its source water and distribution system in 2013-2014, well after phased out production of these compounds as part of U.S. EPA's Unregulated Contaminant Monitoring Rule 3 (UCMR3).

During UCMR3 over 38 samples were collected from 11 different monitoring locations. Results for all samples were below laboratory detection levels utilizing advanced U.S. EPA certified test methods for these compounds and well below the NLs for PFOA and PFOS. LADWP continues monitoring for PFOA, PFOS, and other PFC's, including testing of local groundwater sources.

LADWP has a comprehensive water quality monitoring program to help ensure the safety of our water supply. Our water meets or exceeds all State and Federal drinking water standards established by the SWRCB-DDW and the U.S. EPA.

SWRCB-DDW has results of statewide testing for PFOA and PFOS on its website: https://www.waterboards.ca.gov/drinking_water/certlic/drinkingwater/PFOA_PFOS.html

Additional Reference Websites:

<https://www.epa.gov/ground-water-and-drinking-water/drinking-water-health-advisories-pfoa-and-pfos>

https://www.atsdr.cdc.gov/pfas/docs/pfas_fact_sheet.pdf

LEAD AND DRINKING WATER IN L.A.

Lead is commonly found throughout our environment – in the air, soil, and in homes with old lead-based paints. Fortunately, lead is not found in any of the city’s water sources. LADWP has participated in the federal Lead and Copper Rule (LCR) sampling program since 1991 and has taken steps to eliminate lead containing materials in our distribution system. Los Angeles has and continues to be in compliance with the lead and copper regulation, based on residential sampling. In addition, LADWP is improving its corrosion control plan to further minimize lead exposure at the tap.

LADWP most recently conducted LCR residential sampling in 2018. To find the LCR results, see Table I (cont’d) on page 12.

The LCR sampling program focuses on single family residences which were built from 1982 to 1987 that have copper pipes plumbed with lead solder. Customers with qualifying homes that participate in the sampling program will get their tap water tested for lead and copper at no cost. Customers who think their home may qualify can participate in LADWP’s next round of LCR sampling are asked to contact us at (213) 367-3182.

In Los Angeles, the main source of lead in drinking water is household plumbing, primarily in homes built before 1986 where lead solder was used to join copper pipes. In 1986, federal law restricted the use of lead in lead-based solder to 0.2% and in pipes and pipe fittings used to serve drinking water to 8%. This helped reduce the amount of lead at the tap inside homes. In 2010, California law further restricted the amount of lead in pipes and pipe fittings to 0.25%, which again reduced the amount of lead at the tap inside homes. The amount of time water remains stagnant in home plumbing will affect how much lead could potentially leach into the tap water. The longer water remains motionless in the pipes, the more likely higher levels of lead will leach into drinking water. Information on lead in drinking water, testing methods, and steps you can take to minimize exposure is also available from the Safe Drinking Water Hotline or at www.epa.gov/lead.

Voluntary Lead Testing of Drinking Water at California Public and Private K-12 Schools

In January 2017, the SWRCB-DDW amended LADWP’s domestic water supply permit to include a new voluntary program to test for lead in drinking water at California public and private K-12 schools within its service area. Schools interested in participating in this program can find out more information on www.ladwp.com/waterquality under Water Quality in The News, Lead Testing for

Los Angeles Schools. Written requests will be accepted until November 1, 2019.

As of December 2018, LADWP has received and processed 24 requests from schools. No school had lead levels above the action level of 15 parts per billion. The breakdown of the samples results are as follows:

Total Samples Tested: 57

Non-Detect Results: 48

Above Action level: 0

Maximum Result: 3.5 µg/L

Average Result: 0.22 µg/L

If you have any questions regarding this program, please contact us at (213) 367-3182.

AB 746 Requires Lead Testing in California Public K-12 Schools

Effective January 1, 2018, California Assembly Bill 746 requires community water systems to test for lead in drinking water at California public K-12 schools within their service area by July 1, 2019. This law compliments the existing optional lead testing in schools program that began early last year. Under the new lead testing program, all public K-12 schools must participate in lead testing unless they can show that their school was constructed or their plumbing was replaced after December 31, 2009, and that they have conducted equivalent lead testing after January 1, 2009 and posted the results on their website.

Since the effective date, LADWP has established a schedule for four rounds of testing to complete sampling for 103 schools within our service area. LADWP has contacted and sent out testing kits to public K-12 schools within its service area. In 2018, three schools were tested. The results are included below. No school had lead levels above the action level of 15 parts per billion. All remaining schools should be tested by July 2019. If you have any questions regarding this new program, please contact us at (213) 367-3182.

Total Samples Tested: 11

Non-Detect Results: 5

Above Action level: 0

Maximum Result: 3.6 µg/L

Average Result: 1.24 µg/L

Assessment Programs for Surface and Groundwater Sources

Purchased Supplies:

The Metropolitan Water District (MWD) receives and treats water from the State Water Project and the Colorado River that is then delivered to Los Angeles customers. Three of the five MWD treatment plants: F.E. Weymouth, Robert B. Diemer and Joseph Jensen, supply water to the Los Angeles area. MWD tests its water for nearly 400 constituents and performs about 250,000 water quality tests per year on samples gathered from its vast distribution system. Analysis of these samples is undertaken at MWD's state-of-the-art water quality laboratory. Results from MWD are provided to LADWP and are included in the report on Tables I, II and III.

Safeguarding Our Surface Water

Administered by the State Water Resources Control Board, Division of Drinking Water (SWRCB-DDW), the Surface Water Treatment Rule (SWTR) is a set of drinking water regulations that establish specific treatment requirements for surface water to reduce the risk of waterborne diseases.

The last update to the SWTR is the Long Term 2 Enhanced

Surface Water Treatment Rule (LT2). This rule protects treated water reservoirs from microbiological contamination by requiring one of three actions: 1) covering, 2) removing from service, or 3) providing additional treatment. In March of 2009, LADWP executed a Compliance Agreement for LT2 with SWRCB-DDW for six uncovered reservoirs: Los Angeles, Upper Stone Canyon, Santa Ynez, Ivanhoe, Silver Lake, and Elysian. Based on the agreement LADWP has met the requirements for five of the six reservoirs. The Los Angeles Reservoir is the only remaining reservoir awaiting regulatory compliance.

The Los Angeles Reservoir will be brought into compliance with the LT2 through a combination of shade balls and construction of a new ultraviolet (UV) disinfection plant. The "shading" of the reservoir was completed in 2015 with nearly 96 million shade balls deployed. The new UV treatment facility will disinfect water leaving the Los Angeles Reservoir to satisfy the LT2 water quality regulation. Construction began in June 2017 and will be completed by the December 2020 compliance date set by the SWRCB-DDW.

Go to www.ladwp.com/waterquality to learn more about water quality projects and issues.

WATER QUALITY SERVICE AREAS IN LOS ANGELES

San Fernando Valley Communities

Sources: Los Angeles Aqueduct, local groundwater, and MWD State Water Project

| | | | |
|-------------------|---------------|----------------|----------------|
| Arleta | Northridge | Sylmar | Van Nuys |
| Canoga Park | Olive View | Tarzana | Woodland Hills |
| Chatsworth | Pacoima | Toluca Lake | |
| Encino | Panorama City | Tujunga | |
| Granada Hills | Porter Ranch | Valley Village | |
| Hollywood Hills | Reseda | Van Nuys | |
| Lake View Terrace | Sherman Oaks | Warner Center | |
| Mission Hills | Studio City | West Hills | |
| North Hills | Sun Valley | Winnetka | |
| North Hollywood | Sunland | Woodland Hills | |

Western Los Angeles Communities

Sources: Los Angeles Aqueduct and MWD State Water Project

| | | |
|-----------------|---------------------|------------------|
| Bel Air Estates | Culver City | Sawtelle |
| Beverly Glen | Mar Vista | Venice |
| Brentwood | Pacific Palisades | West Los Angeles |
| Castellamare | Palisades Highlands | Westchester |
| Century City | Palms | Westwood |
| Cheviot Hills | Playa del Rey | |

Eastern Los Angeles Communities

Sources: MWD State Water Project and Colorado River Aqueduct

| | | | |
|-----------------|---------------|-------------------|-------------------|
| Atwater Village | Echo Park | Lincoln Heights | Montecito Heights |
| Boyle Heights | El Sereno | Montecito Heights | Monterey Hills |
| Cypress Park | Glassell Park | Monterey Hills | Mt. Washington |
| Eagle Rock | Highland Park | Mt. Washington | |

Central Los Angeles Communities

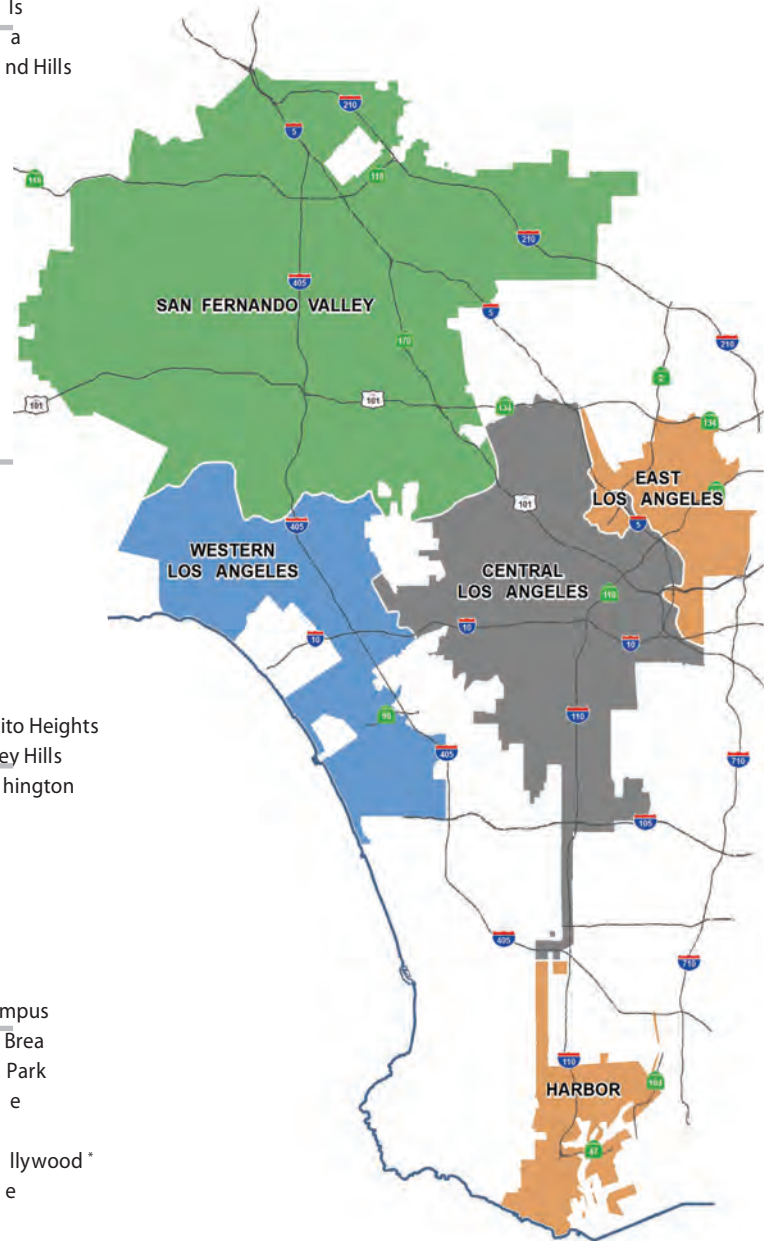
Sources: Los Angeles Aqueduct, MWD State Water Project, and local groundwater

| | | | |
|-------------------|-----------------|----------------|----------------|
| Baldwin Hills | Hyde Park | Park La Brea | Watts |
| Chinatown | Koreatown | Rancho Park | West Hollywood |
| Country Club Park | L.A. City Strip | Silverlake | Westlake |
| Crenshaw | Little Tokyo | Watts | |
| Griffith Park | Los Feliz | West Hollywood | |
| Hancock Park | Mid City | Westlake | |
| Hollywood | Mt. Olympus | | |

Harbor Communities

Sources: MWD State Water Project and Colorado River Aqueduct

| | |
|----------------------------------|-----------------|
| East San Pedro (Terminal Island) | L.A. City Strip |
| Harbor City | San Pedro |
| Harbor Gateway | Wilmington |



Sources of drinking water fluctuate throughout the area due to operational needs and source water availability

*Portions of

2018 DRINKING WATER QUALITY MONITORING RESULTS

Tables I, II, and III list the results of water tests performed by the LADWP and MWD from January to December 2018. LADWP tests for over 200 substances. These tables include only substances with values that are detected.

How to Read the Tables

The substances found in the water served in your area are listed as follows:

- For San Fernando Valley Area – water test results are under the Los Angeles Aqueduct Filtration Plant, the Northern Combined Wells and the MWD Jensen Plant columns.
- For Central Los Angeles Area – water test results are under the Los Angeles Aqueduct Filtration Plant and the Southern Combined Wells columns.
- For Western Los Angeles Area – water test results are under the Los Angeles Aqueduct Filtration Plant columns.
- For Harbor/Eastern Los Angeles Area – water test results are under MWD, Weymouth, Diemer, and Jensen Plants columns.

Some substances are reported on a citywide basis as required by the SWRCB-DDW.

Abbreviations and Footnotes

ACU = apparent color unit

CFU/mL = colony-forming unit per milliliter

< = less than the detection limit for reporting purposes

µg/L = micrograms per liter (equivalent to ppb)

µS/cm = microSiemens per centimeter

mg/L = milligrams per liter (equivalent to ppm)

NTU = nephelometric turbidity units

NA = not applicable

NR = not reported

NT = not tested

NUM/100 mL = number per 100 milliliter

% = percentage

pCi/L = picoCuries per liter

TON = threshold odor number

Unregulated Contaminants Monitoring Rule

The Unregulated Contaminant Monitoring Rule (UCMR) is a special program developed by the U.S. EPA that requires public water systems to survey up to 30 selected contaminants of emerging concerns (CECs) once every five years. Results indicate that most of the contaminants were not detected at the very low minimum reporting levels required by the U.S. EPA for UCMR3 analyses. Of the contaminants that were detected (see Table IV on page 15) chlorate and strontium were in insignificant but expected concentrations.

LADWP routinely tests for and detects chlorate in the distribution system. Chlorate is a disinfection byproduct of chlorination. Although it is unregulated, the SWRCB-DDW has set a notification level of 800 mg/l. UCMR3 test results for chlorate were much lower, ranging from not detected to 296 mg/l.

TERMS USED IN THE TABLES

Compliance: A drinking water standard based on the health risk (primary standards) and aesthetic (secondary standards) exposure of a contaminant to consumers. For example, bacteria and nitrate have strict limits that must be met at all times due to the acute effects they can cause. Other standards, like small amounts of disinfection by-products and man-made chemicals, have standards that are based on a lifetime of exposure because the risk to consumers is very low. Compliance with most standards is based on an average of samples collected within a year. This allows for some fluctuation above and below the numerical standard, while still protecting public health.

Federal Action Level (AL): Concentration of a contaminant which, if exceeded, triggers treatment or other requirements that a water system must follow. ALs are set by U.S. Environmental Protection Agency (U.S. EPA).

Federal Minimum Reporting Level (MRL): Minimum concentration of a contaminant which can be detected in drinking water using analytical methods established by the U.S. EPA. Data reported in Table IV reflect MRLs.

Maximum Contaminant Level Goal (MCLG): Level of a contaminant in drinking water below which there is no known or expected risk to health. MCLGs are set by the U.S. EPA.

Maximum Residual Disinfectant Level (MRDL): Highest level of a disinfectant allowed in drinking water. There is convincing evidence that addition of a disinfectant is necessary for control of microbial contaminants.

Maximum Residual Disinfectant Level Goal (MRDLG): Level of a drinking water disinfectant below which there is no known or expected risk to health. MRDLGs do not reflect the beneficial use of disinfectants to control microbial contaminants. MRDLGs are set by U.S. EPA.

Notification Level (NL): Health-based advisory level established by SWRCB-DDW for chemicals in drinking water that lack MCLs.

Primary Drinking Water Standard (PDWS): MCLs and MRDLs for contaminants that affect health along with their monitoring and reporting requirements, and water treatment requirements.

Public Health Goal (PHG): Level of a contaminant in drinking water below which there is no known or expected risk to health. PHGs are set by the California Environmental Protection Agency, Office of Environmental Health Hazard Assessment (OEHHA).

Secondary Maximum Contaminate Level (SMCL): Highest level a constituent allowed in drinking water that may affect the taste, odor or appearance. SMCLs are set by the U.S. EPA.

State Detection Limit (DLR): A detected contaminant at or above its detection level for reporting purposes. DLRs are set by the SWRCB-DDW. Data reported in Tables I through III reflect DLRs.

State Maximum Contaminant Level (MCL): Highest level of a contaminant allowed in drinking water. Primary MCLs are set as close to the Public Health Goals (PHGs) or Maximum Contaminant Level Goals (MCLGs) as is economically and technologically feasible. For certain contaminants, compliance with MCL is based on the average of all samples collected throughout the year.

Treatment Technique (TT): Required process intended to reduce the level of a contaminant in drinking water. For example, the filtration process is a treatment technique used to reduce turbidity (cloudiness in water) and microbial contaminants from surface water. High turbidities may be indicative of poor or inadequate filtration.

TABLE I

Calendar Year 2018 Water Quality Monitoring Results Health-based Primary Drinking Water Standards (MCLs) Substances Detected in Treated Water

| Substances | Major Sources in Drinking Water | Units | Meets Primary Standard (YES / NO) | State Primary Standard MCL | State PHG | Los Angeles Aqueduct Filtration Plant | | Northern Combined Wells | | Southern Combined Wells | | MWD Weymouth Plant | | MWD Diemer Plant | | MWD Jensen Plant | |
|------------------------------------|---|--------|-----------------------------------|------------------------------|-----------|---------------------------------------|-----------|-------------------------|------------|-------------------------|----------|--------------------|------------|------------------|------------|------------------|-----------|
| | | | | | | Average | Range | Average | Range | Average | Range | Average | Range | Average | Range | Average | Range |
| Aluminum | Erosion of natural deposits; residue from surface water treatment processes | µg/L | YES | 1000 | 600 | <50 | <50 | <50 | <50 | <50 | <50 | 105 (a) | <50 - 220 | 124 (a) | <50 - 310 | < 50 (a) | <50 - 75 |
| Arsenic | Erosion of natural deposits | µg/L | YES | 10 | 0.004 | 3(a) | <2 - 3 | <2 | <2 - 2 | <2 | <2 - 2 | <2 | <2 | <2 | <2 | <2 | <2 |
| Barium | Erosion of natural deposits | µg/L | YES | 1000 | 2000 | <100 | <100 | <100 | <100 | <100 | <100 | 118 | <100 - 118 | 117 | <100 - 117 | <100 | <100 |
| Bromate (b) | By-product of ozone disinfection; formed under sunlight for chlorinated water | µg/L | YES | 10 | 0.1 | 1 (a) | <1 - 3 | 2 | <1 - 3 | 2 | <1 - 3 | 5 (a) | <1 - 10 | 2 (a) | <1 - 4.7 | 5.2 (a) | <1 - 6.4 |
| Fluoride | Erosion of natural deposits; water additive that promotes strong teeth | mg/L | YES | 2 | 1 | 0.7 | 0.7-0.8 | 0.7 | 0.6-0.7 | 0.7 | 0.6-0.7 | 0.7 | 0.6 - 0.9 | 0.7 | 0.6 - 0.9 | 0.7 | 0.4 - 0.8 |
| Gross Alpha Particle Activity (c) | Naturally present in the environment | pCi/L | YES | 15 | 0 | <3 | <3 | 4 | <3 - 4 | 4 | <3 - 4 | <3 | <3 | <3 | <3 | <3 | <3 - 3 |
| Gross Beta Particle Activity (c) | Naturally present in the environment | pCi/L | YES | 50 | 0 | 4 | <4-5 | <4 | <4-4 | <4 | <4 - 5 | <4 | <4 | <4 | <4 | <4 | <4 |
| Heterotrophic Plate Count Bacteria | Naturally present in the environment | CFU/mL | YES | TT | none | <1 | <1 | <1 | <1 | <1 | <1 | <1 | <1 - 1 | <1 | <1 - 1 | <1 | <1 |
| Nitrate (as N) | Erosion of natural deposits; runoff and leaching from fertilizer use | mg/L | YES | 10 | 10 | <0.4 | <0.4 | 1 | 0.7-2 | 1 | 1-2 | <0.4 | <0.4 | <0.4 | <0.4 | 0.5 | 0.5 |
| Nitrate + Nitrite (as N) | Erosion of natural deposits; runoff and leaching from fertilizer use | mg/L | YES | 10 | 10 | <0.4 | <0.4 | 1 | 1 - 2 | 1 | 1 - 2 | NR | NR | NR | NR | NR | NR |
| Total Organic Carbon (TOC) | Erosion of natural deposits | mg/L | YES | TT | none | 1.6 | 1.5 - 1.8 | 1.3 | 1.0- 1.8 | 1.3 | 1.0-1.6 | 2.4 (a) | 2.1 - 2.8 | 2.4 (a) | 2.1 - 2.7 | 2.6 (a) | 2.0 - 2.6 |
| Trichloroethylene (TCE) | Discharge from metal degreasing sites and other factories | µg/L | YES | 5 | 1.7 | <0.5 | <0.5 | <0.5 | <0.5 - 0.9 | <0.5 | <0.5 - 1 | <0.5 | <0.5 | <0.5 | <0.5 | <0.5 | <0.5 |
| Turbidity (d) | Soil runoff | NTU | YES | TT = 1 | none | 0.17 | 100% | NA | NA | NA | NA | 0.06 | 100% | 0.07 | 100% | NA | 0.06 |
| | | % | | TT = 95% of samples ≤0.3 NTU | | NA | | | | | | NA | | NA | | | NA |
| Uranium (c) | Erosion of natural deposits | pCi/L | YES | 20 | 0.43 | 3 | 2 - 4 | 3 | 1 - 4 | 3 | 2 - 4 | <1 | <1 | <1 | <1 | <1 | <1 - 1 |

(a) Values reflect Highest Running Annual Average (HRAA). HRAA is the highest of all Running Annual Averages (RAAs) in the reported calendar year. RAA is a calculated average of all samples collected within the previous 12-month period, which may include test data from the previous calendar year. HRAA may be higher than the range, which is based on the test data in the reported calendar year.

(b) Bromate is formed in water treated with ozone in the presence of bromide. Bromate has also been found in water treated with chlorine in some uncovered reservoirs in LADWP that have elevated bromide levels and are exposed to sunlight. MWD tests for bromate at its Diemer and Jensen Filtration Plants, which use ozone. Weymouth Plant has tested for bromate for less than 12-month period and so RAA is not calculated. All LADWP distribution reservoirs are now shielded with flexible covers or shade balls to minimize bromate formation.

(c) Radiological monitoring is performed in cycles of various frequencies in LADWP for treated sources water and at the blend points. Monitoring for Gross Alpha Particle Activity is performed in six year cycle and was conducted in 2016. Monitoring of Combined Radium-226 and Radium-228 is performed in three year cycle and was conducted in 2016. Monitoring of Gross Beta Particle Activity, Strontium-90, Tritium and Uranium is performed annually. MWD conducted all radiological monitoring in 2017.

(d) Turbidity is a measure of the cloudiness of water and is a good indicator of water quality and filtration performance. High turbidity can hinder the effectiveness of disinfectants. The Primary Drinking Water Standard for turbidity (included in this table) at water filtration plants is less than or equal to 0.3 NTU in at least 95 percent of the measurements taken in any month and shall not exceed 1.0 NTU at any time. The reporting requirement for treatment plant turbidity is to report the highest single measurement in the calendar year as well as the lowest monthly percentage of measurements that are less than or equal to 0.3 NTU.

TABLE I (CONT'D)

Calendar Year 2018 Water Quality Monitoring Results Health-based Primary Drinking Water Standards (MCLs) Substances Detected in Treated Water and Reported on City-Wide Basis

| Substances | Major Sources in Drinking Water | Units | Meets Primary Standard (YES/NO) | State Primary Standard MCL or (MRDL) | State PHG / (MRDLG) | Average | Range |
|-----------------------------------|---|-------------|---------------------------------|--|---------------------|---|---|
| Bromate (uncovered reservoirs) | By-product of ozone disinfection; formed under sunlight for chlorinated water | µg/L | YES | 10 | 0.1 | HRAA = 2 (a) | Range = <1 – 3 |
| Chlorine Residual, Total | Drinking water disinfectant added for treatment | mg/L | YES | (4) | (4) | HRAA = 2.0 (a) | Range = 1.8 – 2.1 |
| Copper (at-the-tap) AL = 1300 (e) | Internal corrosion of household water plumbing systems | µg/L | YES | TT | 300 | 90th Percentile value = 329 | Number of samples exceeding AL = 0 out of 103 |
| Fluoride | Erosion of natural deposits; water additive that promotes strong teeth | mg/L | YES | 2 | 1 | Average = 0.7 | Range = 0.2 - 0.9 |
| Haloacetic Acids (Five) (HAA5) | By-product of drinking water disinfection | µg/L | YES | 60 | none | HLRAA = 15 (f) | Range = 3 – 22 |
| Lead (at-the-tap) AL = 15 (e) | Internal corrosion of household water plumbing systems | µg/L | YES | TT | 0.2 | 90th Percentile value = 5.2 | Number of samples exceeding AL = 1 out of 103 |
| Total Coliform Bacteria | Naturally present in the environment | % Positives | YES | ≤5% of monthly samples are coliform positive | 0 | Highest monthly % positive samples = 1.5% | Range = % positive samples 0% – 1.3% |
| Total Trihalomethanes (TTHM) | By-product of drinking water chlorination | µg/L | YES | 80 | none | HLRAA = 38 (f) | Range = 9 – 46 |

- (a) Values reflect Highest Running Annual Average (HRAA). HRAA is the highest of all Running Annual Averages (RAAs) in the reported calendar year. RAA is a calculated average of all samples collected within the previous 12-month period, which may include test data from the previous calendar year. HRAA may be higher than the range, which is based on the test data in the reported calendar year.
- (e) At-the-tap monitoring of lead and copper is conducted as required by the federal Lead and Copper Rule. A system is out of compliance if the federal Action Level is exceeded in more than 10 percent of all samples collected at the customers' tap. The most recent monitoring was conducted in 2018. Although the City's treated water has little or no detectable lead, studies were conducted and corrosion control implementation started. A small corrosion control facility utilizing zinc orthophosphate

- (temporarily out of service for upgrades) has been in operation in the Watts area since the 1990's. Corrosion control was introduced to the Western Los Angeles area in 2010 and to the Hollywood area in 2015. The results of the corrosion control study will be available in 2019.
- (f) The federal Stage 2 Disinfectants/Disinfection Byproducts Rule (Stage 2 D/DBPR) requires compliance monitoring and reporting for total trihalomethanes (TTHM) and five haloacetic acids (HAA5) based on Locational Running Annual Averages (LRAAs) of established monitoring locations. The Highest Locational Running Annual Averages (HLRAAs) of all LRAAs in the current calendar year for TTHM and HAA5 are reported.

TABLE II

Calendar Year 2018 Water Quality Monitoring Results Aesthetic-based Secondary Drinking Water Standards (SMCLs) Substances Detected in Treated Water

| Substances | Major Sources in Drinking Water | Units | Meets Secondary Standard (YES/NO) | State SMCL or Federal (SMCL) | Los Angeles Aqueduct Filtration Plant | | Northern Combined Wells | | Southern Combined Wells | | MWD Weymouth Plant | | MWD Diemer Plant | | MWD Jensen Plant | |
|-------------------------------|--|-------|-----------------------------------|------------------------------|---------------------------------------|-----------|-------------------------|------------|-------------------------|------------|--------------------|------------|------------------|-----------|------------------|-----------|
| | | | | | Average | Range | Average | Range | Average | Range | Average | Range | Average | Range | Average | Range |
| Aluminum | Erosion of natural deposits; residue from some surface water treatment processes | µg/L | YES | 200 | <50 | <50 | <50 | <50 | <50 | <50 | 105 (a) | <50 - 220 | 124 (a) | <50 - 210 | < 50 (a) | <50 - 75 |
| Chloride | Runoff / leaching from natural deposits; seawater influence | mg/L | YES | 500 | 34 | 24 - 46 | 39 | 28 - 45 | 39 | 30 - 49 | 96 | 96 - 97 | 94 | 92 - 95 | 56 | 54 - 57 |
| Color, Apparent (unfiltered) | Naturally-occurring organic materials | ACU | YES | 15 | 3 | 3 - 4 | 3 | 3 - 4 | 3 | 3 - 4 | <1 | <1 - 1 | <1 | <1 - 1 | <1 | <1 - 1 |
| Odor | Naturally-occurring organic materials | TON | YES | 3 | <1 | <1 | <1 | <1 | <1 | <1 | 3 | 3 | 2 | 1 - 4 | 2 | 1 - 4 |
| pH | Naturally-occurring dissolved gases and minerals | Unit | YES | (6.5 - 8.5) | 7.6 | 7.3 - 7.9 | 8.1 | 7.4 - 8.4 | 8.1 | 7.6 - 8.4 | 8.1 | 8.1 - 8.2 | 8.1 | 8.1 | 8.5 | 8.4 - 8.5 |
| Specific Conductance | Substances that form ions when in water; seawater influence | µS/cm | YES | 1600 | 348 | 290 - 400 | 518 | 360 - 560 | 518 | 450 - 620 | 954 | 897 - 1010 | 906 | 852 - 961 | 436 | 428 - 444 |
| Sulfate (as SO ₄) | Runoff / leaching from natural deposits | mg/L | YES | 500 | 28 | 17 - 34 | 74 | 42 - 88 | 74 | 62 - 104 | 213 | 190 - 236 | 199 | 178 - 220 | 44 | 43 - 46 |
| Total Dissolved Solids (TDS) | Runoff / leaching from natural deposits | mg/L | YES | 1000 | 201 | 164 - 232 | 415 | 241 - 338 | 415 | 276 - 376 | 596 | 553 - 639 | 565 | 523 - 607 | 242 | 239 - 244 |
| Turbidity (g) | Soil runoff | NTU | YES | 5 | <0.1 | <0.1 | 0.1 | <0.1 - 0.2 | 0.1 | <0.1 - 0.2 | <0.1 | <0.1 | <0.1 | <0.1 | <0.1 | <0.1 |

(a) Values reflect Highest Running Annual Average (HRAA). HRAA is the highest of all Running Annual Averages (RAAs) in the reported calendar year. RAA is a calculated average of all samples collected within the previous 12-month period, which may include test data from the previous calendar year. Hence, HRAA may be higher than the range, which is based on the test data in the reported calendar year.

(g) The Secondary Maximum Contaminant Level for turbidity of treated water in the distribution system is 5 NTU at the entry points to the distribution system.

TABLE III Calendar Year 2018 Water Quality Monitoring Results

Unregulated Drinking Water Substances Detected in Treated Water

| Substances | Major Sources in Drinking Water | Units | Los Angeles Aqueduct Filtration Plant | | Northern Combined Wells | | Southern Combined Wells | | MWD Weymouth Plant | | MWD Diemer Plant | | MWD Jensen Plant | |
|--|--|------------|---------------------------------------|-----------|-------------------------|------------|-------------------------|-----------|--------------------|-----------|------------------|-----------|------------------|-----------|
| | | | Average | Range | Average | Range | Average | Range | Average | Range | Average | Range | Average | Range |
| Alkalinity, Total (as CaCO ₃) | Erosion of natural deposits | mg/L | 97 | 86 - 112 | 117 | 90 - 131 | 117 | 107 - 139 | 112 | 107 - 117 | 106 | 99 - 114 | 72 | 68 - 76 |
| Ammonia + Chloramines (as N) | Drinking water disinfectant added for treatment | mg/L | 0.5 | 0.4 - 0.5 | 0.5 | 0.3 - 0.6 | 0.5 | 0.4 - 0.6 | NA | NA | NA | NA | NA | NA |
| Bicarbonate Alkalinity (as CaCO ₃) | Naturally-occurring dissolved gas; erosion of natural deposits | mg/L | 119 | 105 - 137 | 143 | 110 - 159 | 143 | 131 - 169 | NA | NA | NA | NA | NA | NA |
| Boron NL = 1000 | Erosion of natural deposits | µg/L | 408 | 321 - 513 | 270 | 145 - 304 | 270 | 203 - 304 | 130 | 130 | 130 | 130 | 140 | 140 |
| Bromide | Runoff / leaching from natural deposits; seawater influence | µg/L | 45 | 22 - 89 | 79 | 47 - 90 | 79 | 72 - 97 | NA | NA | NA | NA | NA | NA |
| Calcium | Erosion of natural deposits; natural hot springs | mg/L | 24 | 21 - 26 | 43 | 28 - 48 | 43 | 38 - 57 | 63 | 57 - 69 | 58 | 52 - 65 | 20 | 19 - 21 |
| Chromium, Hexavalent | Industrial discharge; erosion of natural deposits | µg/L | <0.1 | <0.1 | 0.4 | <0.1 - 0.6 | 0.4 | 0.3 - 0.7 | <1 | <1 | <1 | <1 | <1 | <1 |
| Hardness, Total (as CaCO ₃) | Erosion of natural deposits | mg/L | 88 | 72 - 97 | 159 | 111 - 175 | 159 | 145 - 204 | 254 | 233 - 274 | 240 | 219 - 262 | 89 | 84 - 94 |
| Lithium | Erosion of natural deposits | µg/L | 84 | 39 - 118 | 41 | 10 - 67 | 41 | 27 - 51 | NA | NA | NA | NA | NA | NA |
| Magnesium | Erosion of natural deposits | mg/L | 7 | 5 - 9 | 12 | 10 - 14 | 12 | 12 - 14 | 24 | 23 - 26 | 23 | 21 - 25 | 9.7 | 9.5 - 9.9 |
| Phosphate (as PO ₄) | Erosion of natural deposits, agricultural run-off | µg/L | 38 | <31 - 83 | 70 | 52 - 89 | 70 | 58 - 89 | NA | NA | NA | NA | NA | NA |
| Potassium | Erosion of natural deposits | mg/L | 4 | 4 | 4 | 3 - 4 | 4 | 3 - 4 | 4.7 | 4.4 - 5.0 | 4.4 | 4.0 - 4.8 | 2.4 | 2.4 - 2.5 |
| Silica (as SiO ₂) | Erosion of natural deposits | mg/L | 16 | 15 - 18 | 17 | 15 - 18 | 17 | 16 - 19 | NA | NA | NA | NA | NA | NA |
| Sodium | Erosion of natural deposits | mg/L | 37 | 29 - 42 | 40 | 28 - 44 | 40 | 28 - 47 | 98 | 94 - 103 | 92 | 86 - 98 | 46 | 45 - 46 |
| Temperature | Natural seasonal fluctuation | °C | 20 | 18 - 26 | 22 | 15 - 32 | 22 | 15 - 32 | NA | NA | NA | NA | NA | NA |
| Total Coliform | Naturally present in the environment | NUM/ 100mL | <1 | <1 - 1 | <1 | <1 - 2 | <1 | <1 - 1 | NA | NA | NA | NA | NA | NA |
| Vanadium NL = 50 | Erosion of natural deposits | µg/L | <3 | <3 | <3 | <3 | <3 | <3 | <3 | <3 | <3 | <3 | <3 | <3 |

TABLE IV Calendar Year 2018 Water Quality Monitoring Results

The Third U.S. EPA Unregulated Contaminant Monitoring Rule (UCMR3)

Substances Detected In Treated Water

| Substances | Units | Meets MCL or NL (YES / NO) | State Primary Standard MCL or (NL) | State PHG or Federal (MCLG) | Los Angeles Aqueduct Filtration Plant | | Northern Combined Wells | | Southern Combined Wells | |
|------------------------------|-------|-------------------------------|---------------------------------------|--------------------------------|--|-------------|----------------------------|--------------|----------------------------|--------------|
| | | | | | Average | Range | Average | Range | Average | Range |
| 1,1-Dichloroethane (1,1-DCA) | µg/L | YES | 5 | 3 | <0.03 | <0.03 | <0.03 | <0.03 – 0.04 | <0.03 | <0.03 – 0.04 |
| 1,4-Dioxane | µg/L | YES | (1) | NA | <0.07 | <0.07 | 0.4 | <0.07 – 0.9 | 0.4 | <0.07 – 0.9 |
| Bromochloromethane | µg/L | NA | NA | NA | <0.06 | <0.06 | <0.06 | <0.06 – 0.1 | <0.06 | <0.06 – 0.9 |
| Chlorate | µg/L | YES | (800) | NA | <20 | <20 | 130 | <20 – 296 | 130 | <20 – 186 |
| Chlorodifluoromethane | µg/L | NA | NA | NA | 0.18 | <0.08 – 0.7 | <0.08 | <0.08 – 0.4 | <0.08 | <0.08 – 0.14 |
| Chromium, Hexavalent (CrVI) | µg/L | YES | 10 | 0.02 | 0.2 | 0.1 – 0.4 | 1 | 0.2 – 1.6 | 1 | <0.03 – 3.3 |
| Chromium, Total (Total Cr) | µg/L | YES | 50 | (100) | 0.2 | <0.2 – 0.4 | 1 | 0.2 – 1.5 | 1 | <0.2 – 3.2 |
| Molybdenum | µg/L | NA | NA | NA | 5 | 3 – 7 | 7 | 3 – 9 | 7 | 3 – 10 |
| Strontium | µg/L | NA | NA | 4,000 (h) | 242 | 225 – 279 | 432 | 255 – 550 | 432 | 259 – 934 |
| Vanadium | µg/L | YES | (50) | NA | 1.6 | 1 – 2 | 2.2 | 1.4 – 3.3 | 2.2 | <0.2 – 2.7 |

(h) Health-based Advisory Level recommended by U.S. EPA.



BOARD OF WATER AND POWER COMMISSIONERS

Mel Levine
President

Cynthia McClain-Hill
Vice President

Jill Banks Barad
Commissioner

Christina E. Noonan
Commissioner

Susana Reyes
Commissioner

LADWP EXECUTIVE TEAM

David H. Wright
General Manager

Martin L. Adams
Chief Operating Officer

Richard F. Harasick
Senior Assistant General Manager, Water System

Nancy Sutley
Chief Sustainability and Economic Development Officer

Ann Santilli
Chief Financial Officer

General Information

This annual Drinking Water Quality Report (also known as a Consumer Confidence Report) is required by the California State Water Resources Control Board, Division of Drinking Water (SWRCB-DDW) and is prepared in accordance with their guidelines. The report is available online at www.ladwp.com/waterqualityreport. Copies may be requested by calling (213) 367-3182.

LADWP, the largest municipal utility in the nation, was established more than 100 years ago. The utility now provides reliable and safe water and electric service to the city's more than 4 million residents and businesses. LADWP is governed by Board of Water and Power Commissioners, appointed by the Mayor and confirmed by the City Council. The Board meets regularly on the second and fourth Tuesdays of each month at 10:00 a.m.

Meetings are held at:

Los Angeles Department of Water and Power
111 North Hope Street, Room 1555H
Los Angeles, CA 90012-2694

The meeting agenda is available to the public on the Thursday prior to the week of the meeting. You can access the Board agenda at www.ladwp.com/board or by calling (213) 367-1351.

For general information about LADWP, call (800) DIAL-DWP or visit www.ladwp.com.

For questions regarding this report, call the Water Quality hotline at (213) 367-3182.

THIS MESSAGE IS FOR NON-ENGLISH SPEAKING LADWP CUSTOMERS

This report contains important information about your drinking water. If you have any questions regarding this report, ask someone to translate it for you.

Spanish

Este informe contiene información importante sobre su agua potable. Si tiene alguna pregunta sobre este informe, por favor pídale a alguien que lo traduzca por usted.

Arabic

”هذا التقرير يحتوي على معلومات مهمة تتعلق بمياه الشفة (أو الشرب).
ترجم التقرير، أو تكلم مع شخص يستطيع أن يفهم التقرير.“

Armenian

Այս հաշվետվությունը պարունակում է կարևոր տեղեկատվություն ձեր խմելու ջրի մասին:
Թարգմանե՛ք այն, կամ խոսե՛ք որևէ մեկի հետ, ով հասկանում է զրա բովանդակությունը:

Croatian

Chinese

此份有關您的飲用水質報告，內有重要資料和訊息。假如您對此報告有任何疑問，請找人為您翻譯及解釋清楚。

Farsi (Persian)

این اطلاعیه شامل اطلاعات مهمی راجع به آب آ شامیدنی است. اگر نمیتوانید این اطلاعات را ب زبان انگلیسی بخوانید لطفاً کسی که میتواند دیاری بگیرد تا مطالب را برای شما به فارسی ترجمه کند.

Fr

Cé rapport contient des information importantes concernant votre eau potable. Veuillez traduire, ou parlez avec quelqu' un qui peut le comprendre.

German

Dieser Bericht enthält wichtige Information über Ihr Trinkwasser. Bitte übersetzen Sie ihn oder sprechen Sie mit jemandem, der ihn versteht.

Gujarati

આ અહેવાલ આપના પીવાના પાણી વિશે અગત્યની માહિતી ધરાવે છે. તેનું ભાષાંતર કરો, અથવા તે સમજતું કોઈ તેવી કોઈ વ્યક્તિ સાથે વાત કરો.

Greek

Η κατορθεν αναφορά παρουσιαζή σπουδαιες πληροφορειες για το ποσιμο νερο σας. Πρακακλω να το μεταφρασετε η να το σξολειασετε με κατοιον που το καταλαβαινη απολητως.

Hebrew

הדו"ח הזה מכיל מידע חשוב לגבי מי השתייה שלך. תרגם את הדו"ח או דבר עם מישהו שמבין אותו.

Hindi यह सूचना महत्वपूर्ण है ।
कृपा करके किसी से :सका अनुवाद कराये ।

Hungarian

Ez a jelentés fontos információt tartalmaz az Ön által fogyasztott ivóvízről. Fordítsa le, vagy beszéljen valakivel, aki megérti

Italian

Questo rapporto contiene informazioni inportanti che riguardano la vostra acqua potabile. Traducetelo, o parlate con una persona qualificata in grado di spiegarvelo.

Japanese

この情報は重要です。
翻訳を依頼してください。

Khmer

(Cambodian) របាយការណ៍នេះមានព័ត៌មានសំខាន់ៗ
សំអ្វីព័ត៌មានច្រើន ។ សូមបកប្រែ
ឬពិគ្រោះជាមួយអ្នកដែលមើលយល់
របាយការណ៍នេះ ។

Korean

이 안내는 매우 중요합니다.
본인을 위해 번역인을 사용하십시오.

Polish

Ta broszura zawiera wazne informacje dotyczace jakosci wody do picia. Przetlumacz zawartosc tej broszury lub skontaktuj sie z osoba ktora pomoze ci w zrozumieniu zawartych informacji.

Portuguese

Este relatório contém informações importantes sobre a água que você bebe. Traduza-o ou converse a respeito dele com alguém que entenda o documento.

Russian

Этот отчет содержит важную информацию о вашей питьевой воды. Переведите его или поговорите с тем, кто это понимает.

Serbian

Tagalog Mahalaga ang impormasyong ito. Mangyaring ipasalin ito.

Thai

รายงานนี้เป็นประโยชน์ด้วยข้อมูลที่สำคัญเกี่ยวกับน้ำดื่มของคุณ หากคุณไม่สามารถเข้าใจเนื้อหาโปรดพูดคุยกับผู้ที่เข้าใจเนื้อหาในรายงานนี้

Urdu

اس رپورٹ میں آب کے پینے کے بارے میں اہم معلومات ہے. اس کا ترجمہ کریں، یا کسی ایسے شخص سے بات کریں جو اسے سمجھ سکے.

Vietnamese

Chi tiết này thật quan trọng.
Xin nhờ người dịch cho quý vị.

APPENDIX B:
Preliminary Title Report



First American

Commitment

ALTA Commitment for Title Insurance

ISSUED BY

First American Title Insurance Company

File No: NCS-990709-CHI2

COMMITMENT FOR TITLE INSURANCE

Issued By

FIRST AMERICAN TITLE INSURANCE COMPANY

NOTICE

IMPORTANT-READ CAREFULLY: THIS COMMITMENT IS AN OFFER TO ISSUE ONE OR MORE TITLE INSURANCE POLICIES. ALL CLAIMS OR REMEDIES SOUGHT AGAINST THE COMPANY INVOLVING THE CONTENT OF THIS COMMITMENT OR THE POLICY MUST BE BASED SOLELY IN CONTRACT.

THIS COMMITMENT IS NOT AN ABSTRACT OF TITLE, REPORT OF THE CONDITION OF TITLE, LEGAL OPINION, OPINION OF TITLE, OR OTHER REPRESENTATION OF THE STATUS OF TITLE. THE PROCEDURES USED BY THE COMPANY TO DETERMINE INSURABILITY OF THE TITLE, INCLUDING ANY SEARCH AND EXAMINATION, ARE PROPRIETARY TO THE COMPANY, WERE PERFORMED SOLELY FOR THE BENEFIT OF THE COMPANY, AND CREATE NO EXTRACONTRACTUAL LIABILITY TO ANY PERSON, INCLUDING A PROPOSED INSURED.

THE COMPANY'S OBLIGATION UNDER THIS COMMITMENT IS TO ISSUE A POLICY TO A PROPOSED INSURED IDENTIFIED IN SCHEDULE A IN ACCORDANCE WITH THE TERMS AND PROVISIONS OF THIS COMMITMENT. THE COMPANY HAS NO LIABILITY OR OBLIGATION INVOLVING THE CONTENT OF THIS COMMITMENT TO ANY OTHER PERSON.

COMMITMENT TO ISSUE POLICY

Subject to the Notice; Schedule B, Part I-Requirements; Schedule B, Part II-Exceptions; and the Commitment Conditions, ***First American Title Insurance Company***, a Nebraska Corporation (the "Company"), commits to issue the Policy according to the terms and provisions of this Commitment. This Commitment is effective as of the Commitment Date shown in Schedule A for each Policy described in Schedule A, only when the Company has entered in Schedule A both the specified dollar amount as the Proposed Policy Amount and the name of the Proposed Insured.

If all of the Schedule B, Part I-Requirements have not been met within six months after the Commitment Date, this Commitment terminates and the Company's liability and obligation end.

First American Title Insurance Company

Dennis J. Gilmore
President

Jeffrey S. Robinson
Secretary

If this jacket was created electronically, it constitutes an original document.

This page is only a part of a 2016 ALTA® Commitment for Title Insurance issued by First American Title Insurance Company. This Commitment is not valid without the Notice; the Commitment to Issue Policy; the Commitment Conditions; Schedule A; Schedule B, Part I-Requirements; Schedule B, Part II-Exceptions.

Copyright 2006-2016 American Land Title Association. All rights reserved.

The use of this Form (or any derivative thereof) is restricted to ALTA licensees and ALTA members in good standing as of the date of use. All other uses are prohibited. Reprinted under license from the American Land Title Association.

COMMITMENT CONDITIONS

1. DEFINITIONS

- (a) **"Knowledge" or "Known":** Actual or imputed knowledge, but not constructive notice imparted by the Public Records.
- (b) **"Land":** The land described in Schedule A and affixed improvements that by law constitute real property. The term "Land" does not include any property beyond the lines of the area described in Schedule A, nor any right, title, interest, estate, or easement in abutting streets, roads, avenues, alleys, lanes, ways, or waterways, but this does not modify or limit the extent that a right of access to and from the Land is to be insured by the Policy.
- (c) **"Mortgage":** A mortgage, deed of trust, or other security instrument, including one evidenced by electronic means authorized by law.
- (d) **"Policy":** Each contract of title insurance, in a form adopted by the American Land Title Association, issued or to be issued by the Company pursuant to this Commitment.
- (e) **"Proposed Insured":** Each person identified in Schedule A as the Proposed Insured of each Policy to be issued pursuant to this Commitment.
- (f) **"Proposed Policy Amount":** Each dollar amount specified in Schedule A as the Proposed Policy Amount of each Policy to be issued pursuant to this Commitment.
- (g) **"Public Records":** Records established under state statutes at the Commitment Date for the purpose of imparting constructive notice of matters relating to real property to purchasers for value and without Knowledge.
- (h) **"Title":** The estate or interest described in Schedule A.

2. If all of the Schedule B, Part I—Requirements have not been met within the time period specified in the Commitment to Issue Policy, this Commitment terminates and the Company's liability and obligation end.

3. The Company's liability and obligation is limited by and this Commitment is not valid without:

- (a) the Notice;
- (b) the Commitment to Issue Policy;
- (c) the Commitment Conditions;
- (d) Schedule A;
- (e) Schedule B, Part I—Requirements; and
- (f) Schedule B, Part II—Exceptions.

4. COMPANY'S RIGHT TO AMEND

The Company may amend this Commitment at any time. If the Company amends this Commitment to add a defect, lien, encumbrance, adverse claim, or other matter recorded in the Public Records prior to the Commitment Date, any liability of the Company is limited by Commitment Condition 5. The Company shall not be liable for any other amendment to this Commitment.

5. LIMITATIONS OF LIABILITY

- (a) The Company's liability under Commitment Condition 4 is limited to the Proposed Insured's actual expense incurred in the interval between the Company's delivery to the Proposed Insured of the Commitment and the delivery of the amended Commitment, resulting from the Proposed Insured's good faith reliance to:
 - (i) comply with the Schedule B, Part I—Requirements;
 - (ii) eliminate, with the Company's written consent, any Schedule B, Part II—Exceptions; or
 - (iii) acquire the Title or create the Mortgage covered by this Commitment.
- (b) The Company shall not be liable under Commitment Condition 5(a) if the Proposed Insured requested the amendment or had Knowledge of the matter and did not notify the Company about it in writing.
- (c) The Company will only have liability under Commitment Condition 4 if the Proposed Insured would not have incurred the expense had the Commitment included the added matter when the Commitment was first delivered to the Proposed Insured.
- (d) The Company's liability shall not exceed the lesser of the Proposed Insured's actual expense incurred in good faith and described in Commitment Conditions 5(a)(i) through 5(a)(iii) or the Proposed Policy Amount.
- (e) The Company shall not be liable for the content of the Transaction Identification Data, if any.
- (f) In no event shall the Company be obligated to issue the Policy referred to in this Commitment unless all of the Schedule B, Part I—Requirements have been met to the satisfaction of the Company.
- (g) In any event, the Company's liability is limited by the terms and provisions of the Policy.

This page is only a part of a 2016 ALTA® Commitment for Title Insurance issued by First American Title Insurance Company. This Commitment is not valid without the Notice; the Commitment to Issue Policy; the Commitment Conditions; Schedule A; Schedule B, Part I-Requirements; Schedule B, Part II-Exceptions.

Copyright 2006-2016 American Land Title Association. All rights reserved.

The use of this Form (or any derivative thereof) is restricted to ALTA licensees and ALTA members in good standing as of the date of use. All other uses are prohibited. Reprinted under license from the American Land Title Association.

6. LIABILITY OF THE COMPANY MUST BE BASED ON THIS COMMITMENT

- (a) Only a Proposed Insured identified in Schedule A, and no other person, may make a claim under this Commitment.
- (b) Any claim must be based in contract and must be restricted solely to the terms and provisions of this Commitment.
- (c) Until the Policy is issued, this Commitment, as last revised, is the exclusive and entire agreement between the parties with respect to the subject matter of this Commitment and supersedes all prior commitment negotiations, representations, and proposals of any kind, whether written or oral, express or implied, relating to the subject matter of this Commitment.
- (d) The deletion or modification of any Schedule B, Part II—Exception does not constitute an agreement or obligation to provide coverage beyond the terms and provisions of this Commitment or the Policy.
- (e) Any amendment or endorsement to this Commitment must be in writing and authenticated by a person authorized by the Company.
- (f) **When the Policy is issued, all liability and obligation under this Commitment will end and the Company's only liability will be under the Policy.**

7. IF THIS COMMITMENT HAS BEEN ISSUED BY AN ISSUING AGENT

The issuing agent is the Company's agent only for the limited purpose of issuing title insurance commitments and policies. The issuing agent is not the Company's agent for the purpose of providing closing or settlement services.

8. PRO-FORMA POLICY

The Company may provide, at the request of a Proposed Insured, a pro-forma policy illustrating the coverage that the Company may provide. A pro-forma policy neither reflects the status of Title at the time that the pro-forma policy is delivered to a Proposed Insured, nor is it a commitment to insure.

9. ARBITRATION

Arbitration provision intentionally removed.

This page is only a part of a 2016 ALTA® Commitment for Title Insurance issued by First American Title Insurance Company. This Commitment is not valid without the Notice; the Commitment to Issue Policy; the Commitment Conditions; Schedule A; Schedule B, Part I-Requirements; Schedule B, Part II-Exceptions.

Copyright 2006-2016 American Land Title Association. All rights reserved.

The use of this Form (or any derivative thereof) is restricted to ALTA licensees and ALTA members in good standing as of the date of use. All other uses are prohibited. Reprinted under license from the American Land Title Association.



First American

Schedule A

ALTA Commitment for Title Insurance

ISSUED BY

First American Title Insurance Company

File No: NCS-990709-CHI2

Transaction Identification Data for reference only:

Issuing Agent: First American Title Insurance Company National Commercial Services

Commitment No.: NCS-990709-CHI2

Property Address: 6450 Sunset Boulevard, Los Angeles, CA

Revision No.:

Issuing Office: 30 North La Salle, Suite 2700, Chicago, IL 60602-3847

Issuing Office File No.: NCS-990709-CHI2

Escrow Officer/Assistant: /

Phone: /

Email: /

Title Officer/Assistant: Justin Hardacre/

Phone: (312)917-7206/

Email: JHardacre@firstam.com/

SCHEDULE A

1. Commitment Date: November 08, 2019 at 8:00 AM
2. Policy to be issued:
 - (a) 2006 ALTA® Extended Owner Policy
Proposed Insured: 6450 Sunset Partners LLC, a Delaware limited liability company
Proposed Policy Amount: \$ 25,050,000.00
 - (b) 2006 ALTA® Extended Loan Policy
Proposed Insured: To Be Determined
Proposed Policy Amount: \$ To Be Determined
 - (c) 2006 ALTA® Policy
Proposed Insured:
Proposed Policy Amount: \$

3. The estate or interest in the Land described or referred to in this Commitment is
Fee

4. The Title is, [at the Commitment Date, vested in:](#)
Staples the Office Superstore, LLC, a Delaware limited liability company, successor by conversion to Staples the Office Superstore, Inc., a Delaware corporation, successor in interest by merger with Staples Properties, Inc., a California corporation

5. The Land is described as follows:

See Exhibit "A" attached hereto and made a part hereof

This page is only a part of a 2016 ALTA® Commitment for Title Insurance issued by First American Title Insurance Company. This Commitment is not valid without the Notice; the Commitment to Issue Policy; the Commitment Conditions; Schedule A; Schedule B, Part I-Requirements; Schedule B, Part II-Exceptions.

Copyright 2006-2016 American Land Title Association. All rights reserved.

The use of this Form (or any derivative thereof) is restricted to ALTA licensees and ALTA members in good standing as of the date of use. All other uses are prohibited. Reprinted under license from the American Land Title Association.



First American

Schedule BI & BII

ALTA Commitment for Title Insurance

ISSUED BY

First American Title Insurance Company

File No: NCS-990709-CHI2

Commitment No.: NCS-990709-CHI2

SCHEDULE B, PART I

Requirements

All of the following Requirements must be met:

- A. The Proposed Insured must notify the Company in writing of the name of any party not referred to in this Commitment who will obtain an interest in the Land or who will make a loan on the Land. The Company may then make additional Requirements or Exceptions.
- B. Pay the agreed amount for the estate or interest to be insured.
- C. Pay the premiums, fees, and charges for the Policy to the Company.
- D. Documents satisfactory to the Company that convey the Title or create the Mortgage to be insured, or both, must be properly authorized, executed, delivered, and recorded in the Public Records.
- E. Releases(s) or Reconveyance(s) of Item(s): 17 and 22
- F. Other: None
- G. You must give us the following information:
 - a. Any off record leases, surveys, etc.
 - b. Statement(s) of Identity, all parties.
 - c. Other: None

The following additional requirements, as indicated by "X", must be met:

- H. Provide information regarding any off-record matters, which may include, but are not limited to: leases, recent works of improvement, or commitment statements in effect under the Environmental Responsibility Acceptance Act, Civil Code Section 850, et seq.

The Company's Owner's Affidavit form (as provided by the company) must be completed and submitted prior to close in order to satisfy this requirement. This Commitment will then be subject to such further exceptions and/or requirements as may be deemed necessary.

- I. An ALTA/NSPS survey of recent date, which complies with the current minimum standard detail requirements for ALTA/NSPS land title surveys, must be submitted to the Company for review. This Commitment will then be subject to such further exceptions and/or requirements as may be deemed necessary.

This page is only a part of a 2016 ALTA® Commitment for Title Insurance issued by First American Title Insurance Company. This Commitment is not valid without the Notice; the Commitment to Issue Policy; the Commitment Conditions; Schedule A; Schedule B, Part I-Requirements; Schedule B, Part II-Exceptions.

Copyright 2006-2016 American Land Title Association. All rights reserved.

The use of this Form (or any derivative thereof) is restricted to ALTA licensees and ALTA members in good standing as of the date of use. All other uses are prohibited. Reprinted under license from the American Land Title Association.

- J. The following LLC documentation is required from:
- (i) a copy of the Articles of Organization
 - (ii) a copy of the Operating Agreement, if applicable
 - (iii) a Certificate of Good Standing and/or other evidence of current Authority to Conduct Business within the State
 - (iv) express Company Consent to the current transaction
- K. The following partnership documentation is required :
- (i) a copy of the partnership agreement, including all applicable amendments thereto
 - (ii) a Certificate of Good Standing and/or other evidence of current Authority to Conduct Business within the State
 - (iii) express Partnership Consent to the current transaction
- L. The following corporation documentation is required:
- (i) a copy of the Articles of Incorporation
 - (ii) a copy of the Bylaws, including all applicable Amendments thereto
 - (iii) a Certificate of Good Standing and/or other evidence of current Authority to Conduct Business within the State
 - (iv) express Corporate Resolution consenting to the current transaction
- M. Based upon the Company's review of that certain partnership/operating agreement dated **Not disclosed** for the proposed insured herein, the following requirements must be met: Any further amendments to said agreement must be submitted to the Company, together with an affidavit from one of the general partners or members stating that it is a true copy, that said partnership or limited liability company is in full force and effect, and that there have been no further amendments to the agreement. This Commitment will then be subject to such further requirements as may be deemed necessary.
- N. A copy of the complete lease, as referenced in Schedule A, #3 herein, together with any amendments and/or assignments thereto, must be submitted to the Company for review, along with an affidavit executed by the present lessee stating that it is a true copy, that the lease is in full force and effect, and that there have been no further amendments to the lease. This Commitment will then be subject to such further requirements as may be deemed necessary.
- O. Approval from the Company's Underwriting Department must be obtained for issuance of the policy contemplated herein and any endorsements requested thereunder. This Commitment will then be subject to such further requirements as may be required to obtain such approval.
- P. Potential additional requirements, if ALTA Extended coverage is contemplated hereunder, and work on the land has commenced prior to close, some or all of the following requirements, and any other requirements which may be deemed necessary, may need to be met:
- Q. The Company's "Indemnity Agreement I" must be executed by the appropriate parties.

This page is only a part of a 2016 ALTA® Commitment for Title Insurance issued by First American Title Insurance Company. This Commitment is not valid without the Notice; the Commitment to Issue Policy; the Commitment Conditions; Schedule A; Schedule B, Part I-Requirements; Schedule B, Part II-Exceptions.

Copyright 2006-2016 American Land Title Association. All rights reserved.

The use of this Form (or any derivative thereof) is restricted to ALTA licensees and ALTA members in good standing as of the date of use. All other uses are prohibited. Reprinted under license from the American Land Title Association.

- R. Financial statements from the appropriate parties must be submitted to the Company for review.
- S. A copy of the construction contract must be submitted to the Company for review.
- T. An inspection of the Land must be performed by the Company for verification of the phase of construction.
- U. The Company's "Mechanic's Lien Risk Addendum" form must be completed by a Company employee, based upon information furnished by the appropriate parties involved.

This page is only a part of a 2016 ALTA® Commitment for Title Insurance issued by First American Title Insurance Company. This Commitment is not valid without the Notice; the Commitment to Issue Policy; the Commitment Conditions; Schedule A; Schedule B, Part I-Requirements; Schedule B, Part II-Exceptions.

Copyright 2006-2016 American Land Title Association. All rights reserved.

The use of this Form (or any derivative thereof) is restricted to ALTA licensees and ALTA members in good standing as of the date of use. All other uses are prohibited. Reprinted under license from the American Land Title Association.



First American

Schedule BI & BII (Cont.)

ALTA Commitment for Title Insurance

ISSUED BY

First American Title Insurance Company

File No: NCS-990709-CHI2

Commitment No.: NCS-990709-CHI2

SCHEDULE B, PART II

Exceptions

THIS COMMITMENT DOES NOT REPUBLISH ANY COVENANT, CONDITION, RESTRICTION, OR LIMITATION CONTAINED IN ANY DOCUMENT REFERRED TO IN THIS COMMITMENT TO THE EXTENT THAT THE SPECIFIC COVENANT, CONDITION, RESTRICTION, OR LIMITATION VIOLATES STATE OR FEDERAL LAW BASED ON RACE, COLOR, RELIGION, SEX, SEXUAL ORIENTATION, GENDER IDENTITY, HANDICAP, FAMILIAL STATUS, OR NATIONAL ORIGIN.

The Policy will not insure against loss or damage resulting from the terms and provisions of any lease or easement identified in Schedule A, and will include the following Exceptions unless cleared to the satisfaction of the Company:

1. Any defect, lien, encumbrance, adverse claim, or other matter that appears for the first time in the Public Records or is created, attaches, or is disclosed between the Commitment Date and the date on which all of the Schedule B, Part I-Requirements are met.
2. (a) Taxes or assessments that are not shown as existing liens by the records of any taxing authority that levies taxes or assessments on real property or by the Public Records; (b) proceedings by a public agency that may result in taxes or assessments, or notices of such proceedings, whether or not shown by the records of such agency or by the Public Records.
3. Any facts, rights, interests, or claims that are not shown by the Public Records but that could be ascertained by an inspection of the Land or that may be asserted by persons in possession of the Land.
4. Easements, liens or encumbrances, or claims thereof, not shown by the Public Records.
5. Any encroachment, encumbrance, violation, variation, or adverse circumstance affecting the Title that would be disclosed by an accurate and complete land survey of the Land and not shown by the Public Records.
6. (a) Unpatented mining claims; (b) reservations or exceptions in patents or in Acts authorizing the issuance thereof; (c) water rights, claims or title to water, whether or not the matters excepted under (a), (b), or (c) are shown by the Public Records.

This page is only a part of a 2016 ALTA® Commitment for Title Insurance issued by First American Title Insurance Company. This Commitment is not valid without the Notice; the Commitment to Issue Policy; the Commitment Conditions; Schedule A; Schedule B, Part I-Requirements; Schedule B, Part II-Exceptions.

Copyright 2006-2016 American Land Title Association. All rights reserved.

The use of this Form (or any derivative thereof) is restricted to ALTA licensees and ALTA members in good standing as of the date of use. All other uses are prohibited. Reprinted under license from the American Land Title Association.

7. General and special taxes and assessments for the fiscal year 2019-2020.
 - First Installment: \$92,513.15, PAID
 - Penalty: \$0.00
 - Second Installment: \$92,513.14, OPEN
 - Penalty: \$0.00
 - Tax Rate Area: 00200
 - A. P. No.: 5546-014-056

8. Supplemental taxes for the year 2017-2018 assessed pursuant to Chapter 3.5 commencing with Section 75 of the California Revenue and Taxation Code.
 - First Installment: \$ 40,678.09, PAID
 - Penalty: \$ 0.00
 - Second Installment: \$ 40,678.08, OPEN
 - Penalty: \$ 0.00
 - Tax Rate Area: 00200
 - A. P. No.: 5546-014-056

9. The lien of tax for escaped assessment pursuant to Article 4 of Chapter 3 of Part 2 of Division 1 of the California Revenue and Taxation Code.
 - First Installment: \$38,071.35, PAID
 - Penalty: \$0.00
 - Second Installment: \$145,769.78, PARTIAL PAY
 - Penalty: \$0.00
 - Tax Rate Area: 00200
 - A.P. No.: 5546-014-056

The amount(s) must be verified prior to close of escrow.

10. The lien of defaulted taxes for the fiscal year 2017, and any subsequent delinquencies.

- Tax Rate Area: 00200
- A. P. No.: 5546-014-056
- Amount to redeem: \$1,022.24
- Valid through: November 2019
- Amount to redeem: \$1,037.34
- Valid through: December 2019

Please contact the tax office to verify the payoff amount.

11. A notice of assessment recorded March 31, 1977 as Instrument No. [77-325705](#) of Official Records , executed by William J. Thomas, Acting Director of Assessments and Deputy City Clerk.

(Affects Both Parcels)

12. The lien of supplemental taxes, if any, assessed pursuant to Chapter 3.5 commencing with Section 75 of the California Revenue and Taxation Code.

13. An easement affecting the portion of said land and for the purposes stated herein, and incidental purposes, condemned by Final Decree
 In Favor of: City of Los Angeles
 For: Street
 Case No.: 202550
 Recorded: in [Book 9421 Page 173](#), of Official Records

This page is only a part of a 2016 ALTA® Commitment for Title Insurance issued by First American Title Insurance Company. This Commitment is not valid without the Notice; the Commitment to Issue Policy; the Commitment Conditions; Schedule A; Schedule B, Part I-Requirements; Schedule B, Part II-Exceptions.

Copyright 2006-2016 American Land Title Association. All rights reserved.

The use of this Form (or any derivative thereof) is restricted to ALTA licensees and ALTA members in good standing as of the date of use. All other uses are prohibited. Reprinted under license from the American Land Title Association.

(Affects Parcel No. 2 and Lot 6 of Parcel No. 1)

14. Covenants, conditions, restrictions and easements in the document recorded October 22, 1906 in [Book 2807 of Deeds, Page 220](#), but deleting any covenant, condition or restriction indicating a preference, limitation or discrimination based on race, color, religion, sex, handicap, familial status, national origin, sexual orientation, marital status, ancestry, source of income or disability, to the extent such covenants, conditions or restrictions violate Title 42, Section 3604(c), of the United States Codes or Section 12955 of the California Government Code. Lawful restrictions under state and federal law on the age of occupants in senior housing or housing for older persons shall not be construed as restrictions based on familial status.

(Affects Parcel No. 2)

15. The terms and provisions contained in the document entitled "Covenant and Agreement" recorded May 24, 1962 as Instrument No. [4184](#) of Official Records.

(Affects Both Parcels)

16. The fact that the land lies within the boundaries of the Hollywood Redevelopment Project Area, as disclosed by the document recorded May 09, 1986 as Instrument No. [86-581562](#) of Official Records.

(Affects Both Parcels)

17. Any lien, assessment, and /or violation or enforcement of any law, ordinance, permit or governmental regulation arising from the document entitled Notice of Building(s), Structure(s), or Premises Classified as Either Hazardous, Substandard or a Nuisance - Abatement Proceedings recorded June 13, 1991 as Instrument No. [91-887910](#) of Official Records.

(Affects Parcel No. 1)

18. An agreement or covenant to hold land as one parcel recorded September 14, 1993 as Instrument No. [93-1783978](#) of Official Records.

(Affects Both Parcels)

19. An offer of dedication for public street and incidental purposes, recorded September 28, 1993 as Instrument No. [93-1891954](#) of Official Records.

To: The City of Los Angeles

(Affects Parcel No. 2 and Lots 6 and 8 of Parcel No. 1)

A document entitled "Resolution" recorded September 19, 1995 as Instrument No. [95-1523559](#) of Official Records.

20. The terms and provisions contained in the document entitled "Covenant and Agreement Regarding Maintenance of Off-Site Parking Space" recorded July 08, 2004 as Instrument No. [04-1740579](#) of Official Records.

(Affects Lot 7 of Parcel No. 1)

This page is only a part of a 2016 ALTA® Commitment for Title Insurance issued by First American Title Insurance Company. This Commitment is not valid without the Notice; the Commitment to Issue Policy; the Commitment Conditions; Schedule A; Schedule B, Part I-Requirements; Schedule B, Part II-Exceptions.

Copyright 2006-2016 American Land Title Association. All rights reserved.

The use of this Form (or any derivative thereof) is restricted to ALTA licensees and ALTA members in good standing as of the date of use. All other uses are prohibited. Reprinted under license from the American Land Title Association.

21. The effect of a deed dated September 12, 2017, executed by Staples the Office Superstore, LLC, a Delaware limited liability company, successor by conversion to Staples the Office Superstore, Inc., a Delaware corporation, which acquired title as Staples Properties, Inc., a California corporation, as Grantor, to USR Real Estate Holdings LLC, a Delaware limited liability company, as Grantee, recorded September 20, 2017, as Instrument No. [20171074477](#) of Official Records.

NOTE: The Company will require an Affidavit of Execution and Delivery of Deed executed by the grantor in the presence of a First American notary or other satisfactory proof that the deed was valid prior to removing this exception or insuring the contemplated transaction.

22. A deed of trust to secure the performance of an agreement or other obligation, recorded September 20, 2017 as Instrument No. [20171074478](#) of Official Records.

Dated: September 12, 2017
Trustor: USR Real Estate Holdings LLC, a Delaware limited liability company
Trustee: Chicago Title Company, a California corporation
Beneficiary: Wells Fargo Bank, National Association

(Affects Both Parcels)

The above deed of trust states that it secures a line of credit. Before the close of escrow, we require evidence satisfactory to us that (a) all checks, credit cards or other means of drawing upon the line of credit have been surrendered to escrow, (b) the borrower has not drawn upon the line of credit since the last transaction reflected in the lender's payoff demand, and (c) the borrower has in writing instructed the beneficiary to terminate the line of credit using such forms and following such procedures as may be required by the beneficiary.

23. Any facts, rights, interests or claims which would be disclosed by a correct ALTA/NSPS survey.
24. Rights of parties in possession.

This page is only a part of a 2016 ALTA® Commitment for Title Insurance issued by First American Title Insurance Company. This Commitment is not valid without the Notice; the Commitment to Issue Policy; the Commitment Conditions; Schedule A; Schedule B, Part I-Requirements; Schedule B, Part II-Exceptions.

Copyright 2006-2016 American Land Title Association. All rights reserved.

The use of this Form (or any derivative thereof) is restricted to ALTA licensees and ALTA members in good standing as of the date of use. All other uses are prohibited. Reprinted under license from the American Land Title Association.

ALERT - CA Senate Bill 2 imposes an additional fee of \$75 up to \$225 at the time of recording on certain transactions effective January 1, 2018. Please contact your First American Title representative for more information on how this may affect your closing.

1. According to the latest available equalized assessment roll in the office of the county tax assessor, there is located on the land a(n) Commercial Structure known as 6450 West Sunset Boulevard, Los Angeles, CA.

2. According to the public records, there has been no conveyance of the land within a period of twenty-four months prior to the date of this report, except as follows:

None

3. This preliminary report/commitment was prepared based upon an application for a policy of title insurance that identified land by street address or assessor's parcel number only. It is the responsibility of the applicant to determine whether the land referred to herein is in fact the land that is to be described in the policy or policies to be issued.

The map attached, if any, may or may not be a survey of the land depicted thereon. First American Title Insurance Company expressly disclaims any liability for loss or damage which may result from reliance on this map except to the extent coverage for such loss or damage is expressly provided by the terms and provisions of this Commitment or the Policy, if any, to which the map is attached.

This page is only a part of a 2016 ALTA® Commitment for Title Insurance issued by First American Title Insurance Company. This Commitment is not valid without the Notice; the Commitment to Issue Policy; the Commitment Conditions; Schedule A; Schedule B, Part I-Requirements; Schedule B, Part II-Exceptions.

Copyright 2006-2016 American Land Title Association. All rights reserved.

The use of this Form (or any derivative thereof) is restricted to ALTA licensees and ALTA members in good standing as of the date of use. All other uses are prohibited. Reprinted under license from the American Land Title Association.



First American

ISSUED BY

First American Title Insurance Company

File No: NCS-990709-CHI2

Exhibit A

File No.: NCS-990709-CHI2

The Land referred to herein below is situated in the City of Los Angeles, County of Los Angeles, State of California, and is described as follows:

PARCEL NO. 1:

LOTS 6, 7 AND 8 OF TRACT NO. 1998, IN THE CITY OF LOS ANGELES, COUNTY OF LOS ANGELES, STATE OF CALIFORNIA, AS PER MAP RECORDED IN [BOOK 22, PAGE 108](#) OF MAPS, IN THE OFFICE OF THE COUNTY RECORDER OF SAID COUNTY.

PARCEL NO. 2:

LOT 4 OF THE LANDER TRACT, IN THE CITY OF LOS ANGELES, COUNTY OF LOS ANGELES, STATE OF CALIFORNIA, AS PER MAP RECORDED IN [BOOK 1, PAGE 58](#) OF MAPS, IN THE OFFICE OF THE COUNTY RECORDER OF SAID COUNTY.

For conveyancing purposes only: APN 5546-014-056

This page is only a part of a 2016 ALTA® Commitment for Title Insurance issued by First American Title Insurance Company. This Commitment is not valid without the Notice; the Commitment to Issue Policy; the Commitment Conditions; Schedule A; Schedule B, Part I-Requirements; Schedule B, Part II-Exceptions.

Copyright 2006-2016 American Land Title Association. All rights reserved.

The use of this Form (or any derivative thereof) is restricted to ALTA licensees and ALTA members in good standing as of the date of use. All other uses are prohibited. Reprinted under license from the American Land Title Association.

APPENDIX C:
Historical Aerial Photographs

EDR Aerial Photo Decade Package

11/12/19

Site Name:

6450 Sunset Blvd & 1433 Cole
6450 Sunset Blvd & 1433 Cole
Los Angeles, CA 90028
EDR Inquiry # 5866429.8

Client Name:

Building Analytics
601 S. Glenoaks Blvd Suite 214
Burbank, CA 91502-0000
Contact: Lisa Lippard



Environmental Data Resources, Inc. (EDR) Aerial Photo Decade Package is a screening tool designed to assist environmental professionals in evaluating potential liability on a target property resulting from past activities. EDR's professional researchers provide digitally reproduced historical aerial photographs, and when available, provide one photo per decade.

Search Results:

| <u>Year</u> | <u>Scale</u> | <u>Details</u> | <u>Source</u> |
|-------------|--------------|--------------------------------|----------------------------------|
| 2016 | 1"=500' | Flight Year: 2016 | USDA/NAIP |
| 2012 | 1"=500' | Flight Year: 2012 | USDA/NAIP |
| 2009 | 1"=500' | Flight Year: 2009 | USDA/NAIP |
| 2005 | 1"=500' | Flight Year: 2005 | USDA/NAIP |
| 2002 | 1"=500' | Flight Date: June 10, 2002 | USDA |
| 1994 | 1"=500' | Acquisition Date: May 31, 1994 | USGS/DOQQ |
| 1989 | 1"=500' | Flight Date: August 22, 1989 | USDA |
| 1981 | 1"=500' | Flight Date: February 17, 1981 | EDR Proprietary Brewster Pacific |
| 1977 | 1"=500' | Flight Date: April 25, 1977 | EDR Proprietary Brewster Pacific |
| 1970 | 1"=500' | Flight Date: February 08, 1970 | EDR Proprietary Brewster Pacific |
| 1964 | 1"=500' | Flight Date: August 15, 1964 | USGS |
| 1954 | 1"=500' | Flight Date: October 27, 1954 | USDA |
| 1952 | 1"=500' | Flight Date: April 11, 1952 | USDA |
| 1948 | 1"=500' | Flight Date: July 10, 1948 | USGS |
| 1938 | 1"=500' | Flight Date: May 22, 1938 | USDA |
| 1928 | 1"=500' | Flight Date: January 01, 1928 | FAIR |

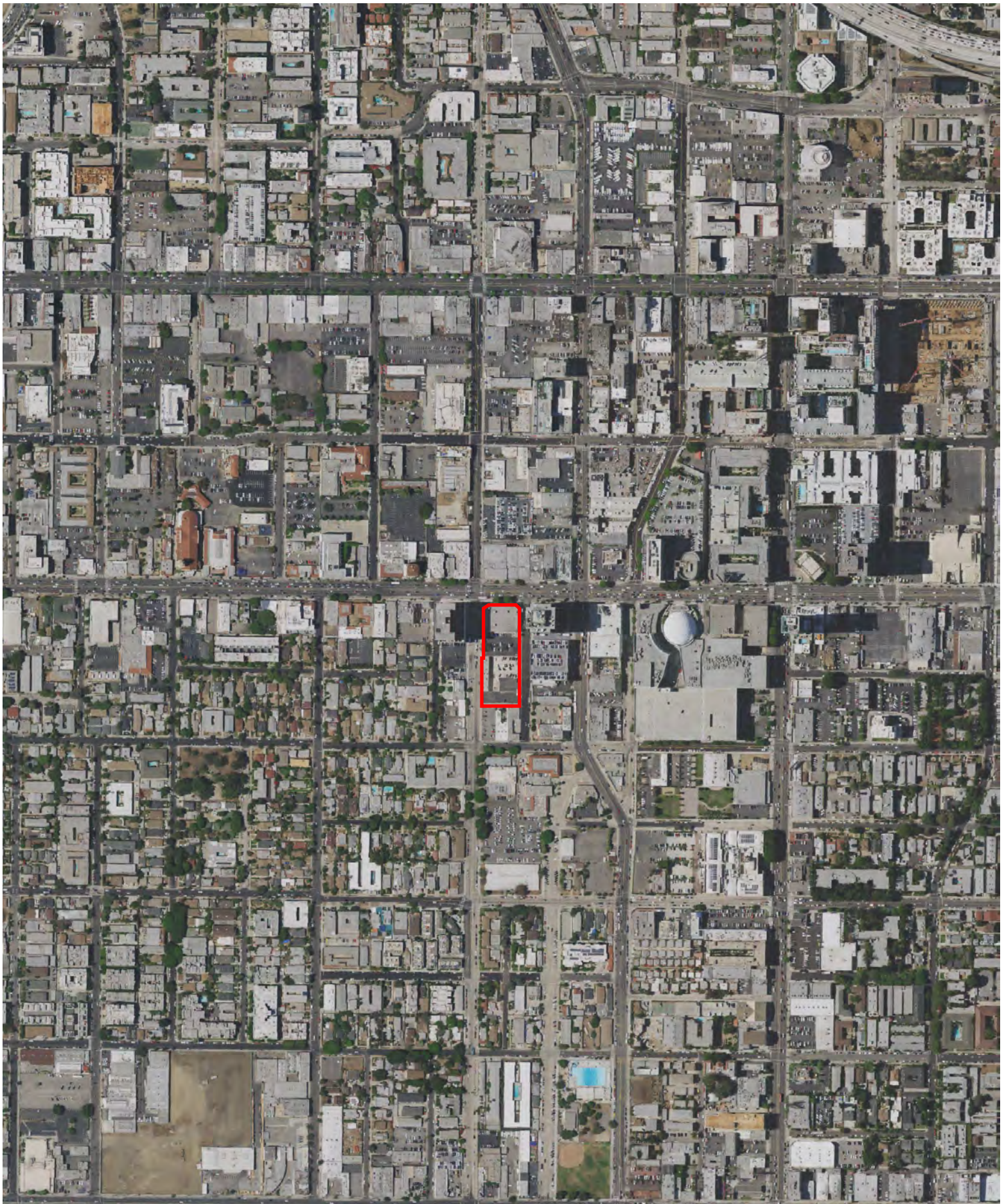
When delivered electronically by EDR, the aerial photo images included with this report are for ONE TIME USE ONLY. Further reproduction of these aerial photo images is prohibited without permission from EDR. For more information contact your EDR Account Executive.

Disclaimer - Copyright and Trademark Notice

This Report contains certain information obtained from a variety of public and other sources reasonably available to Environmental Data Resources, Inc. It cannot be concluded from this Report that coverage information for the target and surrounding properties does not exist from other sources. NO WARRANTY EXPRESSED OR IMPLIED, IS MADE WHATSOEVER IN CONNECTION WITH THIS REPORT. ENVIRONMENTAL DATA RESOURCES, INC. SPECIFICALLY DISCLAIMS THE MAKING OF ANY SUCH WARRANTIES, INCLUDING WITHOUT LIMITATION, MERCHANTABILITY OR FITNESS FOR A PARTICULAR USE OR PURPOSE. ALL RISK IS ASSUMED BY THE USER. IN NO EVENT SHALL ENVIRONMENTAL DATA RESOURCES, INC. BE LIABLE TO ANYONE, WHETHER ARISING OUT OF ERRORS OR OMISSIONS, NEGLIGENCE, ACCIDENT OR ANY OTHER CAUSE, FOR ANY LOSS OF DAMAGE, INCLUDING, WITHOUT LIMITATION, SPECIAL, INCIDENTAL, CONSEQUENTIAL, OR EXEMPLARY DAMAGES. ANY LIABILITY ON THE PART OF ENVIRONMENTAL DATA RESOURCES, INC. IS STRICTLY LIMITED TO A REFUND OF THE AMOUNT PAID FOR THIS REPORT. Purchaser accepts this Report "AS IS". Any analyses, estimates, ratings, environmental risk levels or risk codes provided in this Report are provided for illustrative purposes only, and are not intended to provide, nor should they be interpreted as providing any facts regarding, or prediction or forecast of, any environmental risk for any property. Only a Phase I Environmental Site Assessment performed by an environmental professional can provide information regarding the environmental risk for any property. Additionally, the information provided in this Report is not to be construed as legal advice.

Copyright 2019 by Environmental Data Resources, Inc. All rights reserved. Reproduction in any media or format, in whole or in part, of any report or map of Environmental Data Resources, Inc., or its affiliates, is prohibited without prior written permission.

EDR and its logos (including Sanborn and Sanborn Map) are trademarks of Environmental Data Resources, Inc. or its affiliates. All other trademarks used herein are the property of their respective owners.

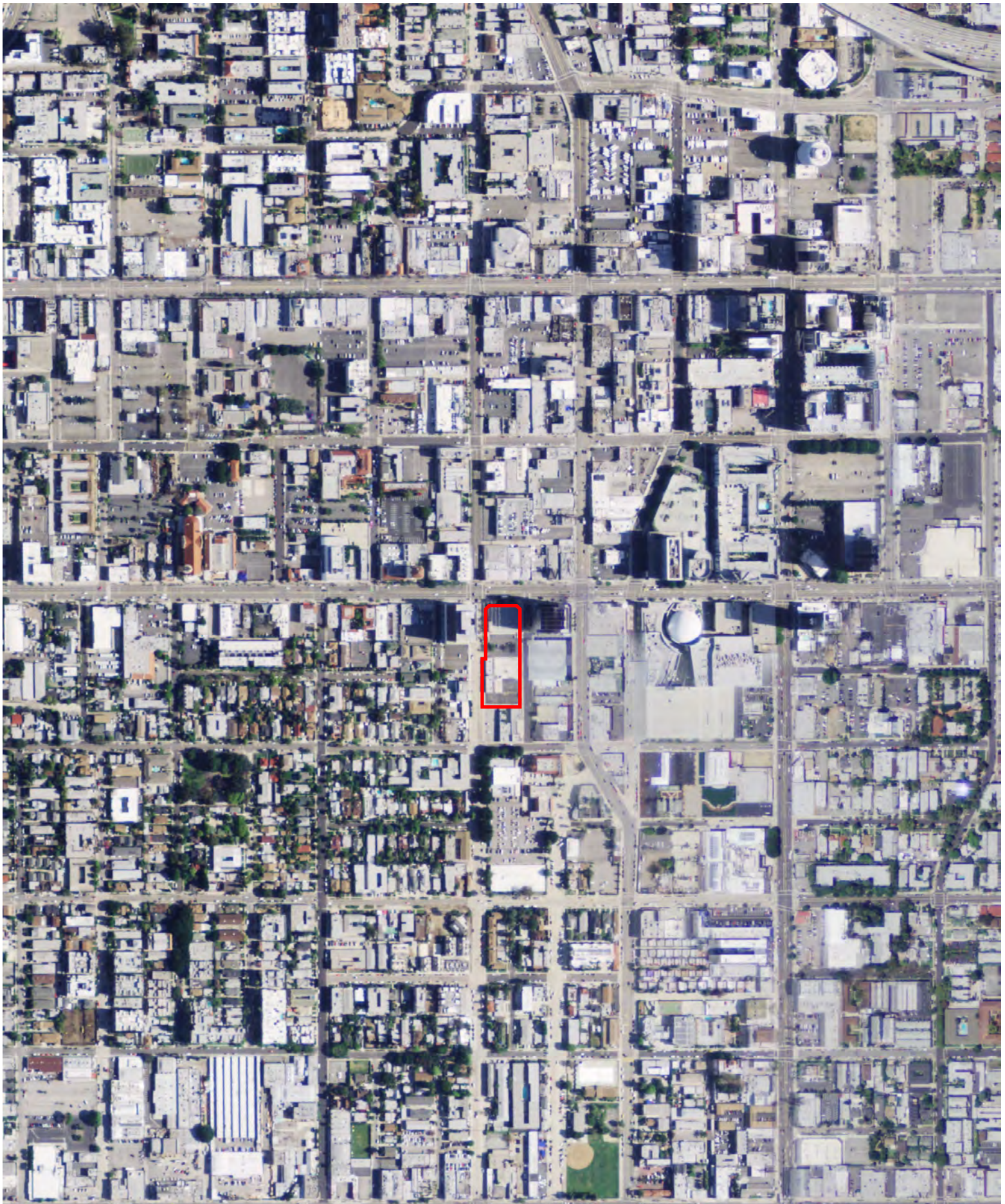


INQUIRY #: 5866429.8

YEAR: 2016

— = 500'



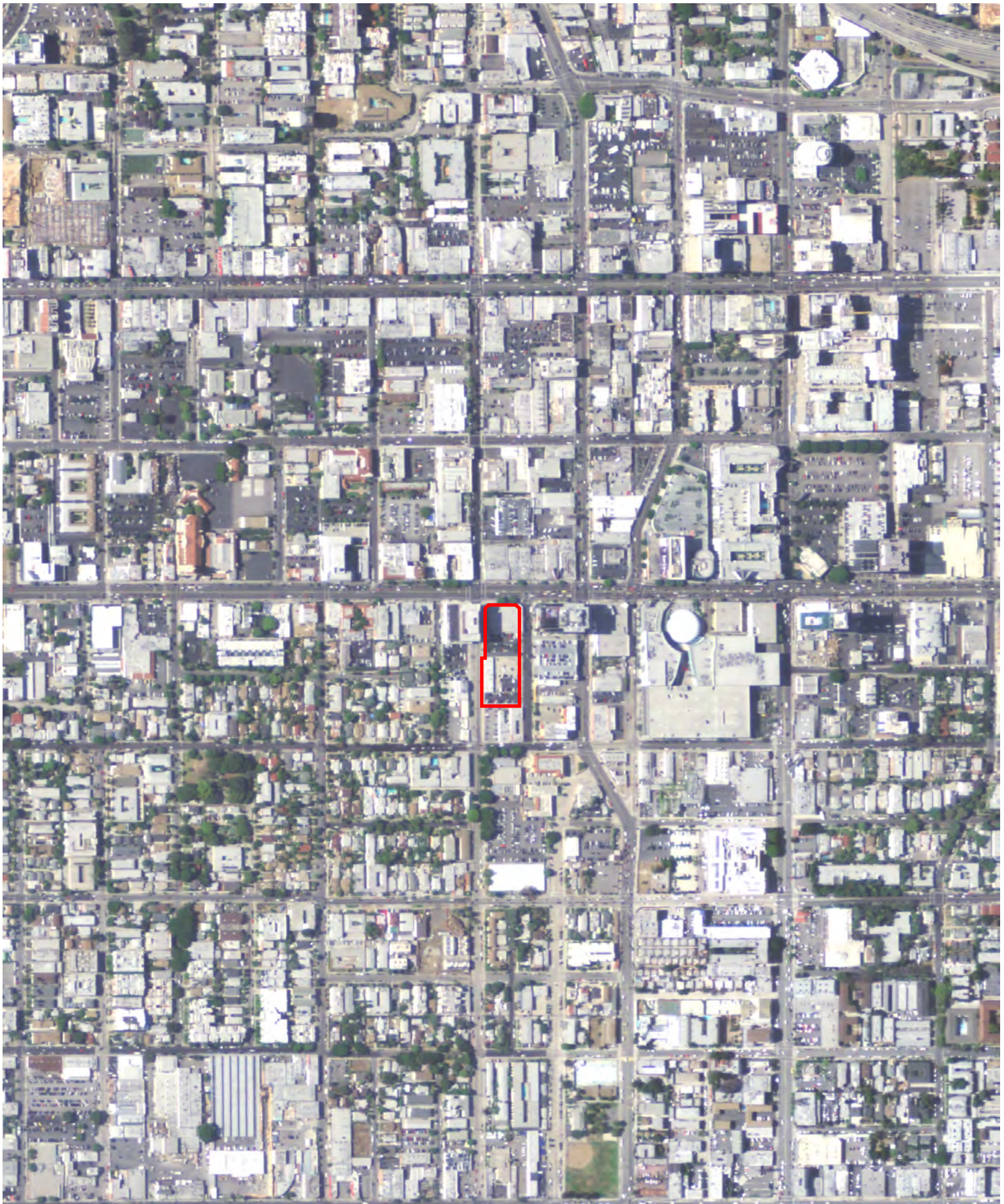


INQUIRY #: 5866429.8

YEAR: 2012

— = 500'





INQUIRY #: 5866429.8

YEAR: 2009

— = 500'



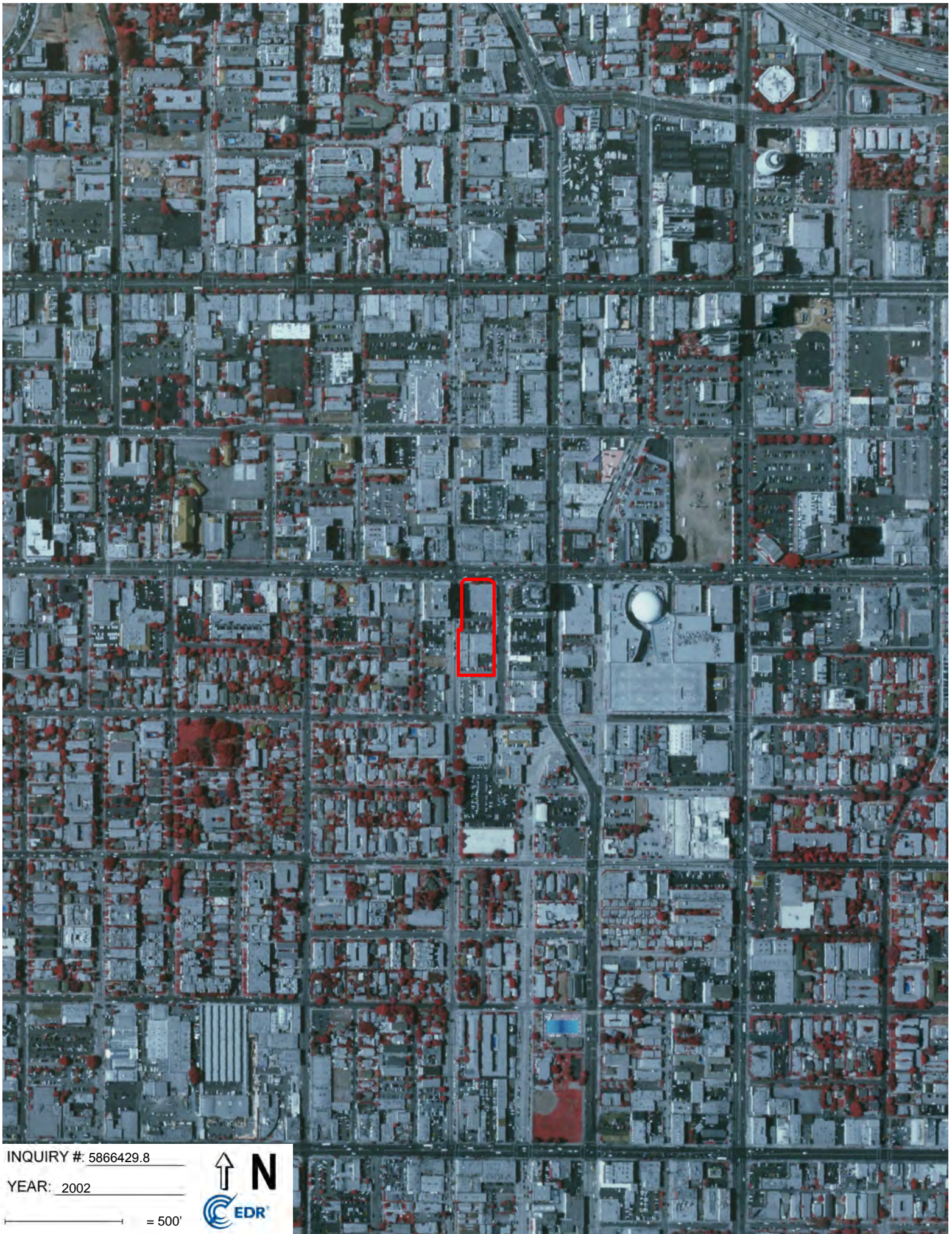


INQUIRY #: 5866429.8

YEAR: 2005

— = 500'



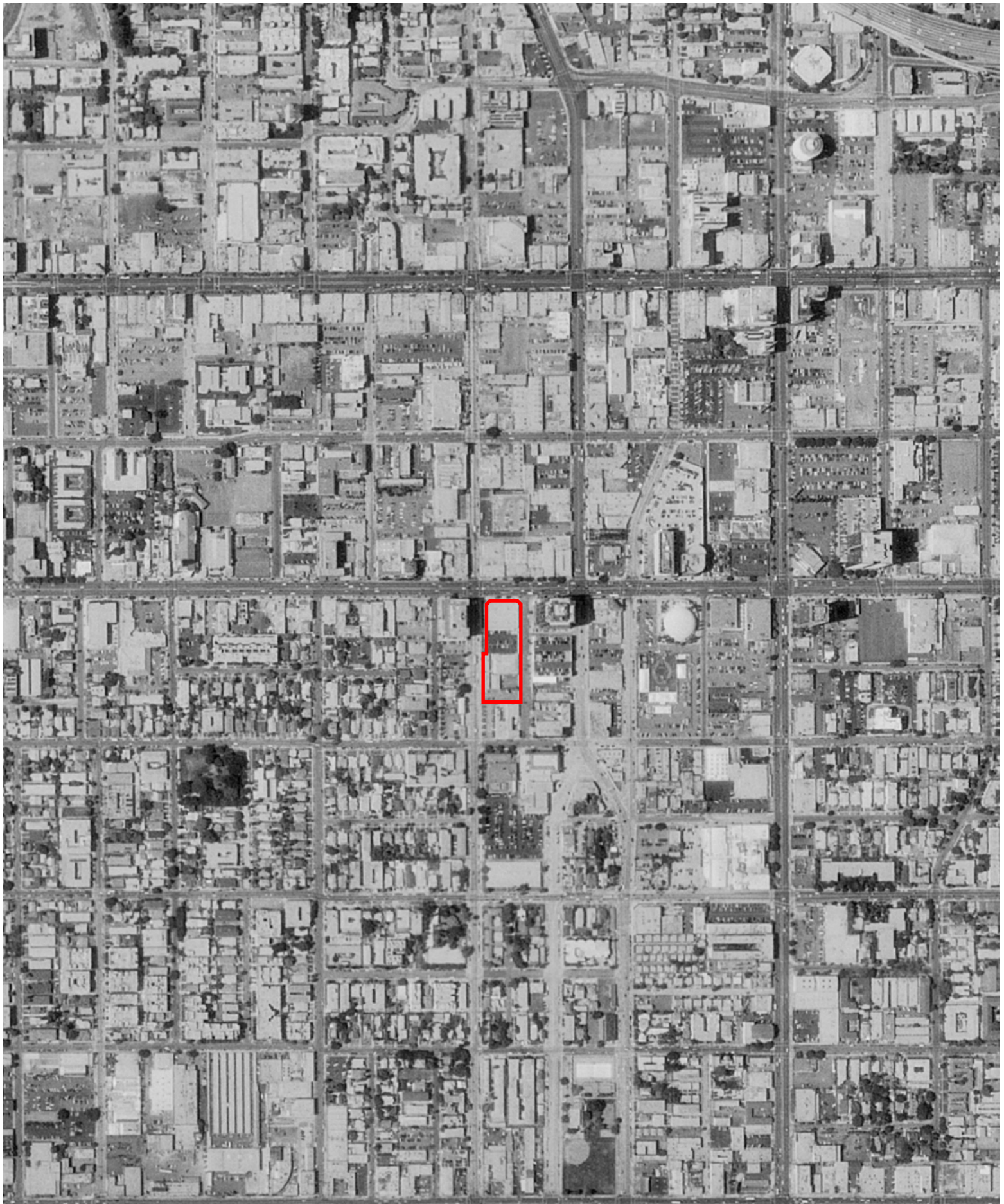


INQUIRY #: 5866429.8

YEAR: 2002

— = 500'





INQUIRY #: 5866429.8

YEAR: 1994

— = 500'





INQUIRY #: 5866429.8

YEAR: 1989

— = 500'






INQUIRY #: 5866429.8

YEAR: 1981

— = 500'





INQUIRY #: 5866429.8

YEAR: 1977

— = 500'






INQUIRY #: 5866429.8

YEAR: 1970

— = 500'



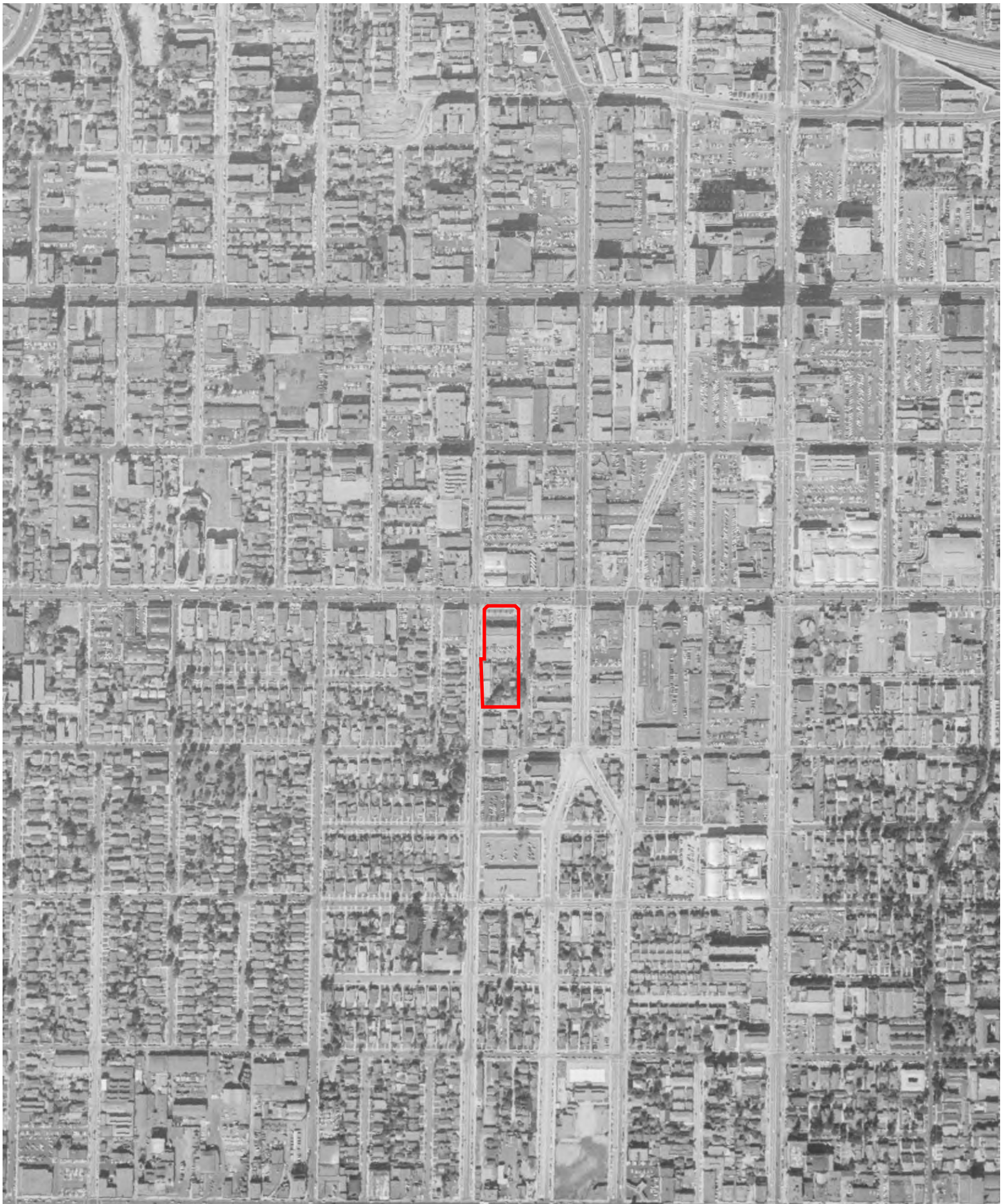


INQUIRY #: 5866429.8

YEAR: 1964

— = 500'





INQUIRY #: 5866429.8

YEAR: 1954

— = 500'






INQUIRY #: 5866429.8

YEAR: 1952

— = 500'






INQUIRY #: 5866429.8

YEAR: 1948

— = 500'






INQUIRY #: 5866429.8

YEAR: 1938

— = 500'





INQUIRY #: 5866429.8

YEAR: 1928

— = 500'



APPENDIX D:

Historical Topographic Maps

EDR Historical Topo Map Report

11/12/19

Site Name:

6450 Sunset Blvd & 1433 Cole
6450 Sunset Blvd & 1433 Cole
Los Angeles, CA 90028
EDR Inquiry # 5866429.4

Client Name:

Building Analytics
601 S. Glenoaks Blvd Suite 214
Burbank, CA 91502-0000
Contact: Lisa Lippard



EDR Topographic Map Library has been searched by EDR and maps covering the target property location as provided by Building Analytics were identified for the years listed below. EDR's Historical Topo Map Report is designed to assist professionals in evaluating potential liability on a target property resulting from past activities. EDR's Historical Topo Map Report includes a search of a collection of public and private color historical topographic maps, dating back to the late 1800s.

Search Results:**Coordinates:**

| | | | |
|-----------------|--------|----------------------|--------------------------------|
| P.O.# | 119145 | Latitude: | 34.09722 34° 5' 50" North |
| Project: | 119145 | Longitude: | -118.330639 -118° 19' 50" West |
| | | UTM Zone: | Zone 11 North |
| | | UTM X Meters: | 377254.41 |
| | | UTM Y Meters: | 3773734.74 |
| | | Elevation: | 347.02' above sea level |

Maps Provided:

| | |
|------|------|
| 2012 | 1924 |
| 1991 | 1921 |
| 1981 | 1920 |
| 1972 | 1902 |
| 1966 | 1900 |
| 1953 | 1898 |
| 1948 | 1896 |
| 1926 | 1894 |

Disclaimer - Copyright and Trademark Notice

This Report contains certain information obtained from a variety of public and other sources reasonably available to Environmental Data Resources, Inc. It cannot be concluded from this Report that coverage information for the target and surrounding properties does not exist from other sources. NO WARRANTY EXPRESSED OR IMPLIED, IS MADE WHATSOEVER IN CONNECTION WITH THIS REPORT. ENVIRONMENTAL DATA RESOURCES, INC. SPECIFICALLY DISCLAIMS THE MAKING OF ANY SUCH WARRANTIES, INCLUDING WITHOUT LIMITATION, MERCHANTABILITY OR FITNESS FOR A PARTICULAR USE OR PURPOSE. ALL RISK IS ASSUMED BY THE USER. IN NO EVENT SHALL ENVIRONMENTAL DATA RESOURCES, INC. BE LIABLE TO ANYONE, WHETHER ARISING OUT OF ERRORS OR OMISSIONS, NEGLIGENCE, ACCIDENT OR ANY OTHER CAUSE, FOR ANY LOSS OF DAMAGE, INCLUDING, WITHOUT LIMITATION, SPECIAL, INCIDENTAL, CONSEQUENTIAL, OR EXEMPLARY DAMAGES. ANY LIABILITY ON THE PART OF ENVIRONMENTAL DATA RESOURCES, INC. IS STRICTLY LIMITED TO A REFUND OF THE AMOUNT PAID FOR THIS REPORT. Purchaser accepts this Report "AS IS". Any analyses, estimates, ratings, environmental risk levels or risk codes provided in this Report are provided for illustrative purposes only, and are not intended to provide, nor should they be interpreted as providing any facts regarding, or prediction or forecast of, any environmental risk for any property. Only a Phase I Environmental Site Assessment performed by an environmental professional can provide information regarding the environmental risk for any property. Additionally, the information provided in this Report is not to be construed as legal advice.

Copyright 2019 by Environmental Data Resources, Inc. All rights reserved. Reproduction in any media or format, in whole or in part, of any report or map of Environmental Data Resources, Inc., or its affiliates, is prohibited without prior written permission.

EDR and its logos (including Sanborn and Sanborn Map) are trademarks of Environmental Data Resources, Inc. or its affiliates. All other trademarks used herein are the property of their respective owners.

Topo Sheet Key

This EDR Topo Map Report is based upon the following USGS topographic map sheets.

2012 Source Sheets



Hollywood
2012
7.5-minute, 24000

1991 Source Sheets



Hollywood
1991
7.5-minute, 24000
Aerial Photo Revised 1978

1981 Source Sheets



Hollywood
1981
7.5-minute, 24000
Aerial Photo Revised 1978

1972 Source Sheets



Hollywood
1972
7.5-minute, 24000
Aerial Photo Revised 1972

Topo Sheet Key

This EDR Topo Map Report is based upon the following USGS topographic map sheets.

1966 Source Sheets



Hollywood
1966
7.5-minute, 24000
Aerial Photo Revised 1964

1953 Source Sheets



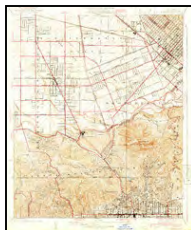
Hollywood
1953
7.5-minute, 24000
Aerial Photo Revised 1952

1948 Source Sheets



Burbank
1948
7.5-minute, 24000

1926 Source Sheets



Burbank
1926
7.5-minute, 24000



Hollywood
1926
7.5-minute, 24000

Topo Sheet Key

This EDR Topo Map Report is based upon the following USGS topographic map sheets.

1924 Source Sheets



Hollywood
1924
7.5-minute, 24000

1921 Source Sheets



Santa Monica
1921
15-minute, 62500

1920 Source Sheets



SANTA MONICA
1920
15-minute, 62500

1902 Source Sheets



Santa Monica
1902
15-minute, 62500

Topo Sheet Key

This EDR Topo Map Report is based upon the following USGS topographic map sheets.

1900 Source Sheets



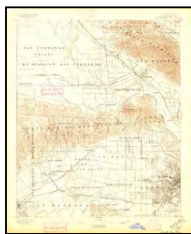
Los Angeles
1900
15-minute, 62500

1898 Source Sheets



Santa Monica
1898
15-minute, 62500

1896 Source Sheets

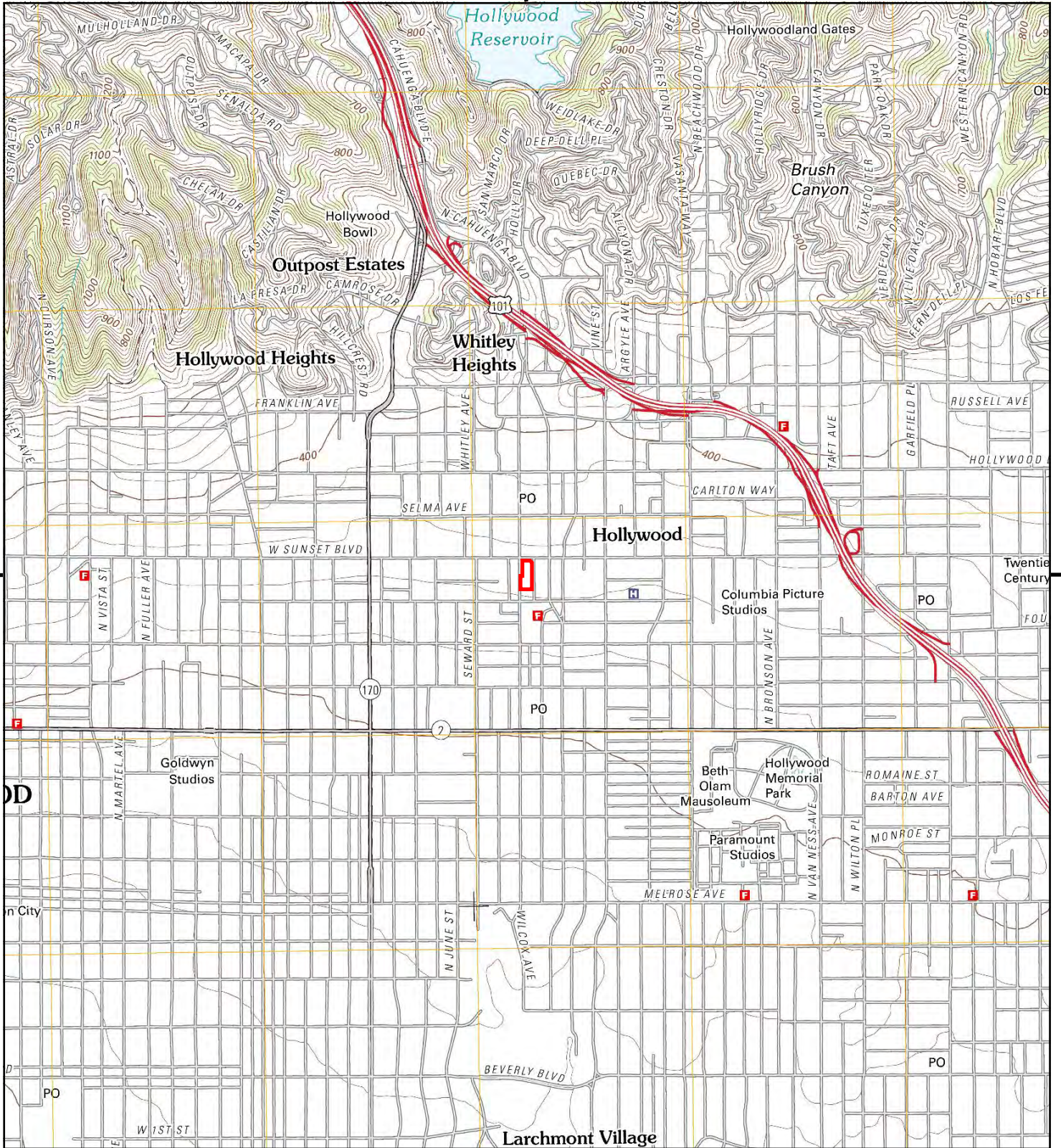


Santa Monica
1896
15-minute, 62500

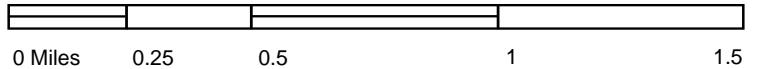
1894 Source Sheets



Los Angeles
1894
15-minute, 62500



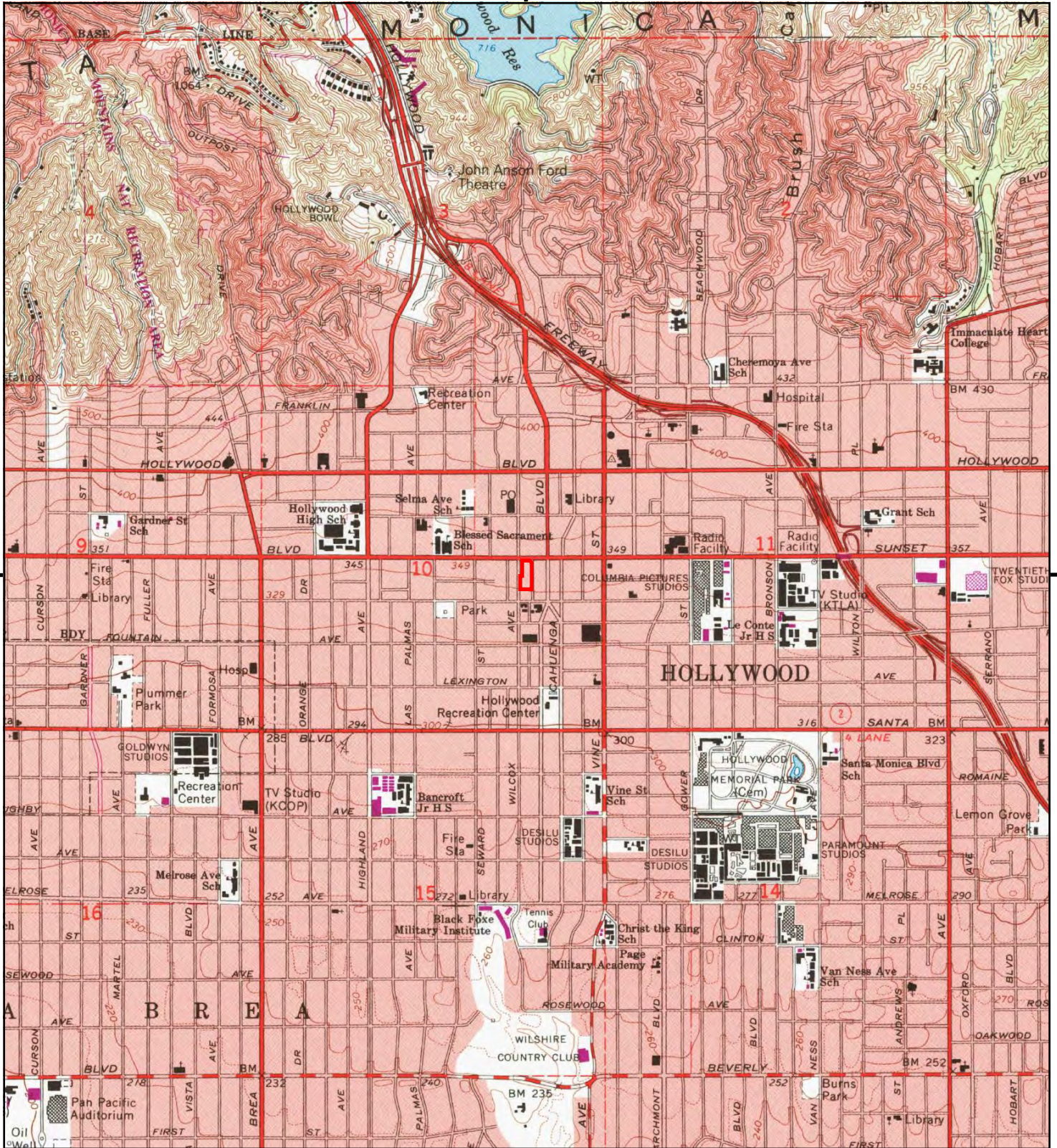
This report includes information from the following map sheet(s).



TP, Hollywood, 2012, 7.5-minute

SITE NAME: 6450 Sunset Blvd & 1433 Cole Pl, 1424 N
 ADDRESS: 6450 Sunset Blvd & 1433 Cole Pl, 1424 N
 Los Angeles, CA 90028
 CLIENT: Building Analytics





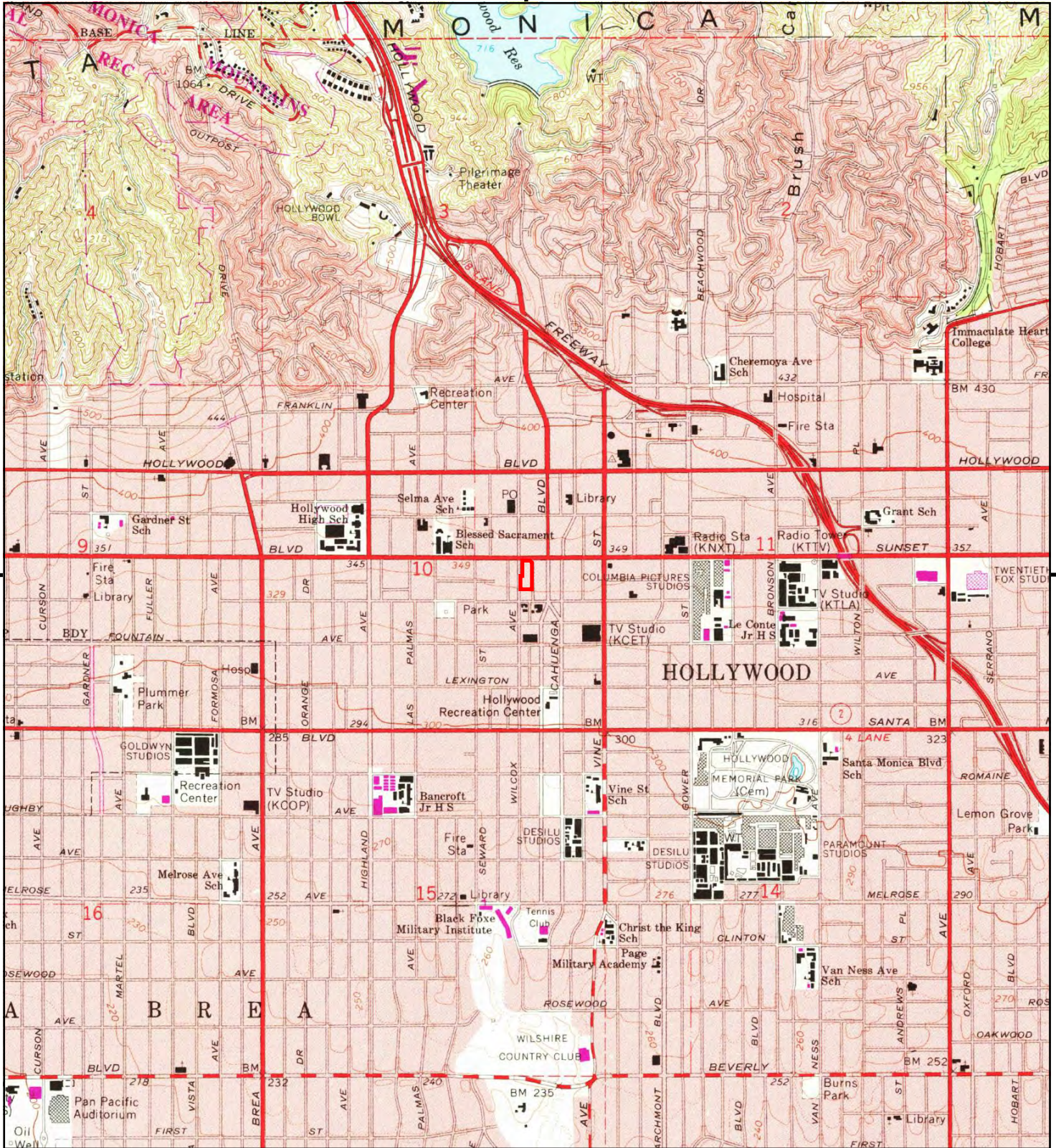
This report includes information from the following map sheet(s).



TP, Hollywood, 1991, 7.5-minute

SITE NAME: 6450 Sunset Blvd & 1433 Cole Pl, 1424 N
 ADDRESS: 6450 Sunset Blvd & 1433 Cole Pl, 1424 N
 Los Angeles, CA 90028
 CLIENT: Building Analytics





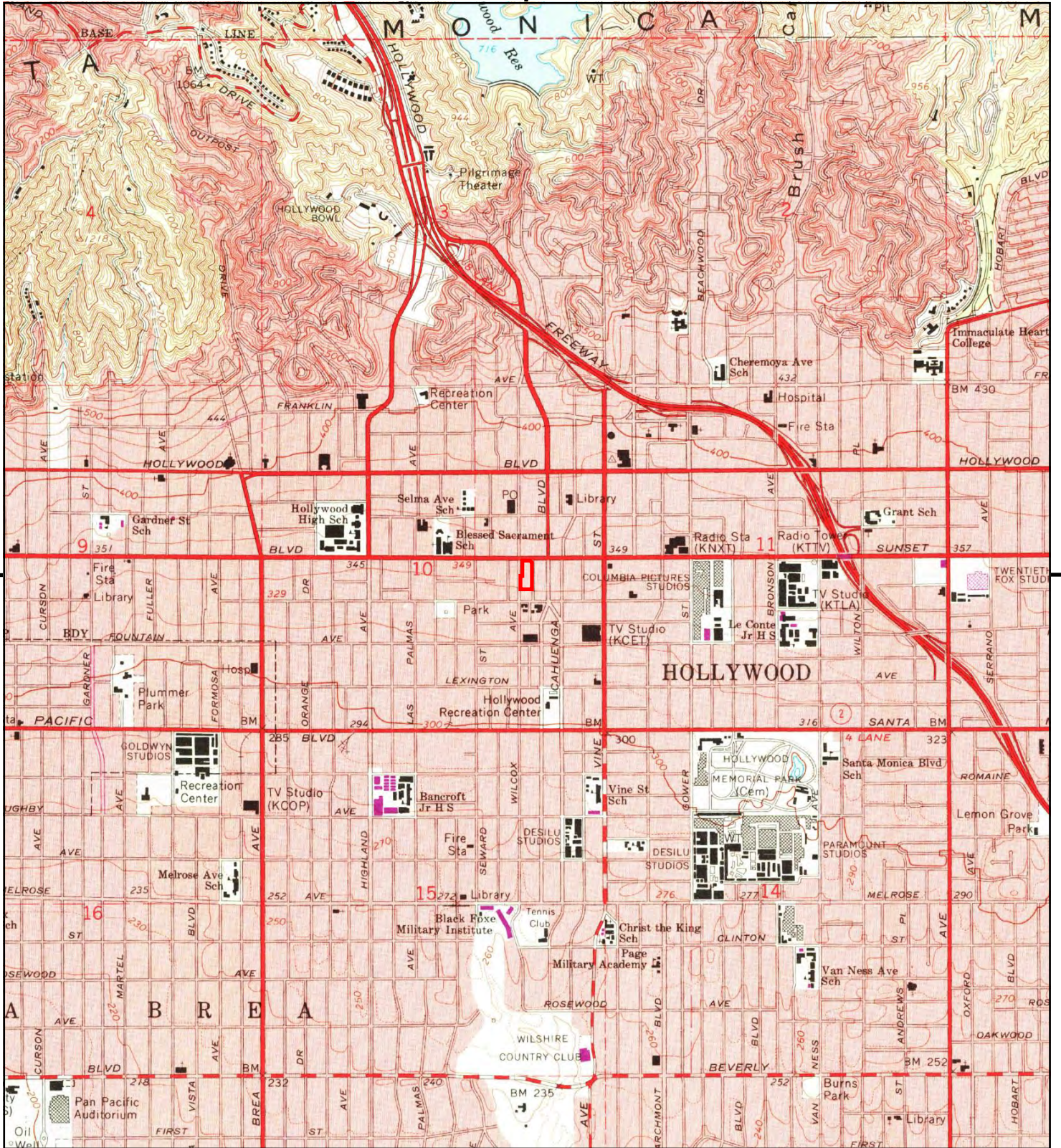
This report includes information from the following map sheet(s).



TP, Hollywood, 1981, 7.5-minute

SITE NAME: 6450 Sunset Blvd & 1433 Cole Pl, 1424 N
ADDRESS: 6450 Sunset Blvd & 1433 Cole Pl, 1424 N
 Los Angeles, CA 90028
CLIENT: Building Analytics





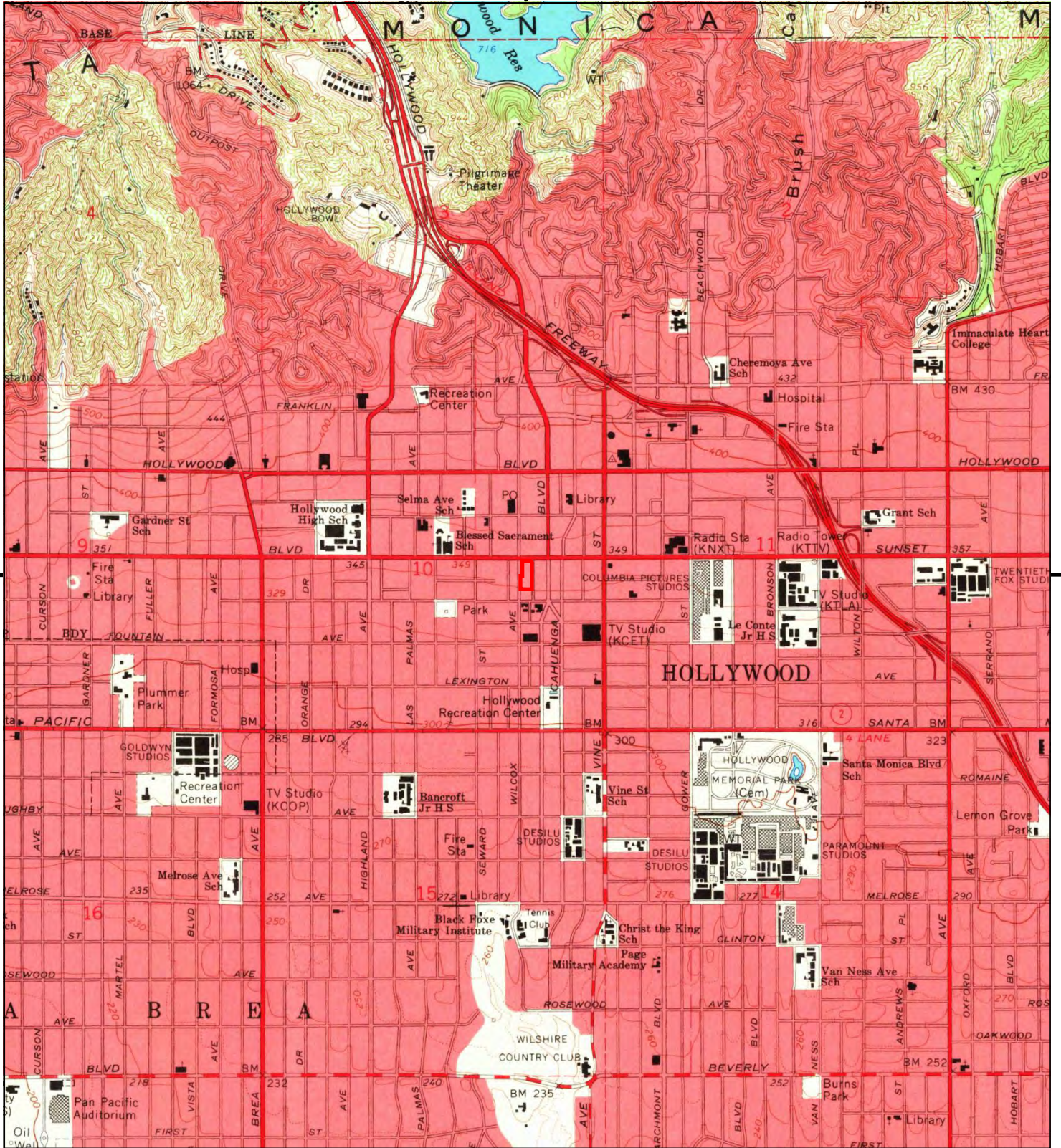
This report includes information from the following map sheet(s).



TP, Hollywood, 1972, 7.5-minute

SITE NAME: 6450 Sunset Blvd & 1433 Cole Pl, 1424 N
ADDRESS: 6450 Sunset Blvd & 1433 Cole Pl, 1424 N
 Los Angeles, CA 90028
CLIENT: Building Analytics





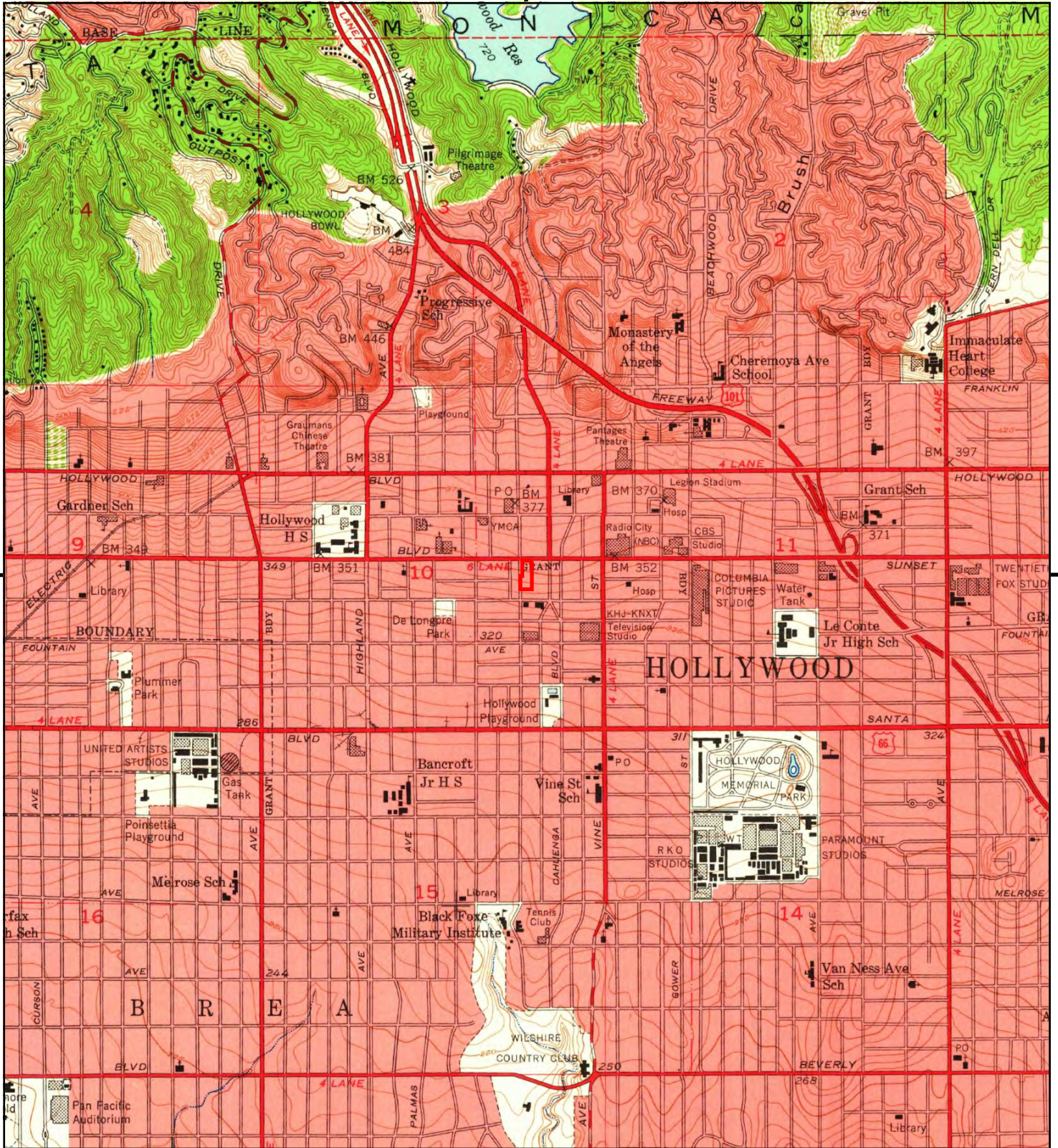
This report includes information from the following map sheet(s).



TP, Hollywood, 1966, 7.5-minute

SITE NAME: 6450 Sunset Blvd & 1433 Cole Pl, 1424 N
ADDRESS: 6450 Sunset Blvd & 1433 Cole Pl, 1424 N
 Los Angeles, CA 90028
CLIENT: Building Analytics






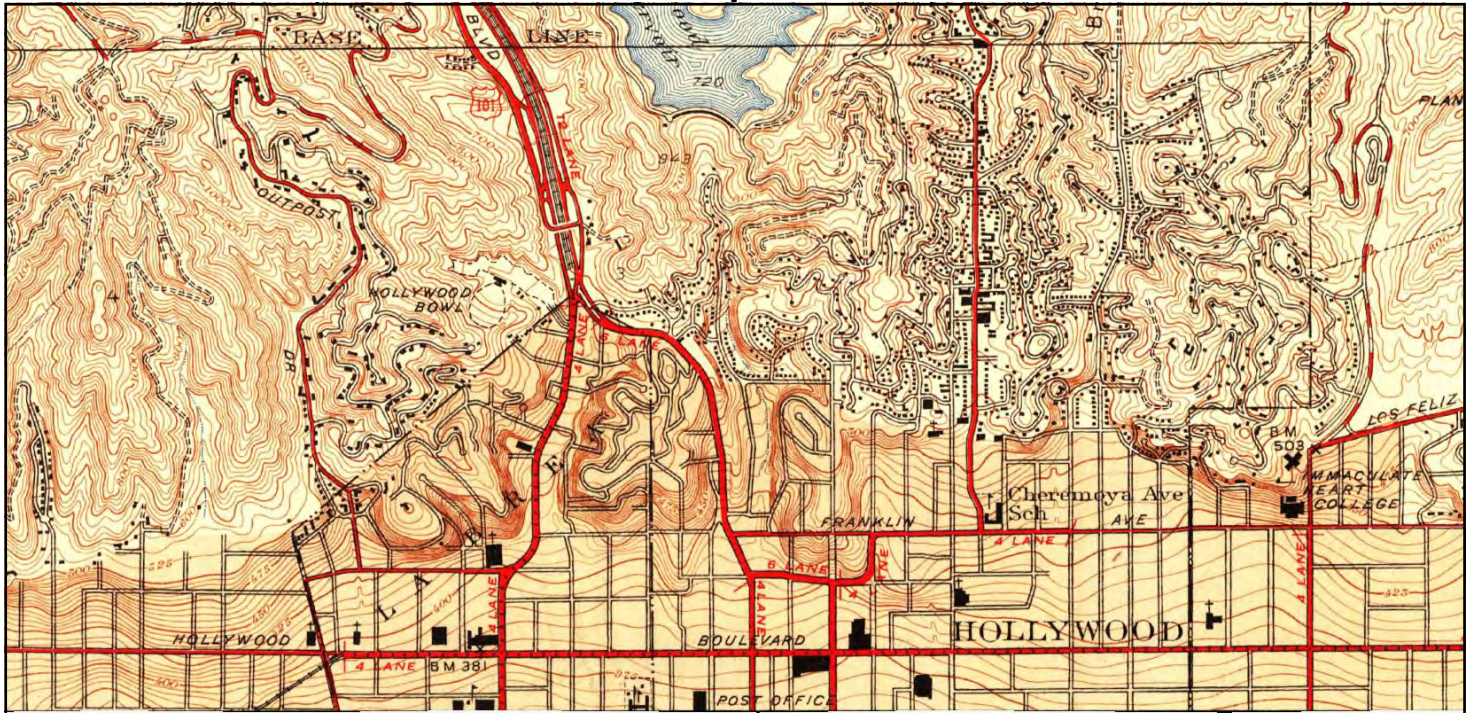
This report includes information from the following map sheet(s).



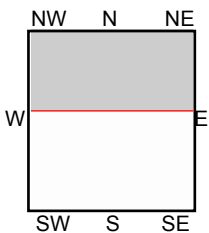
TP, Hollywood, 1953, 7.5-minute

SITE NAME: 6450 Sunset Blvd & 1433 Cole Pl, 1424 N
ADDRESS: 6450 Sunset Blvd & 1433 Cole Pl, 1424 N
 Los Angeles, CA 90028
CLIENT: Building Analytics





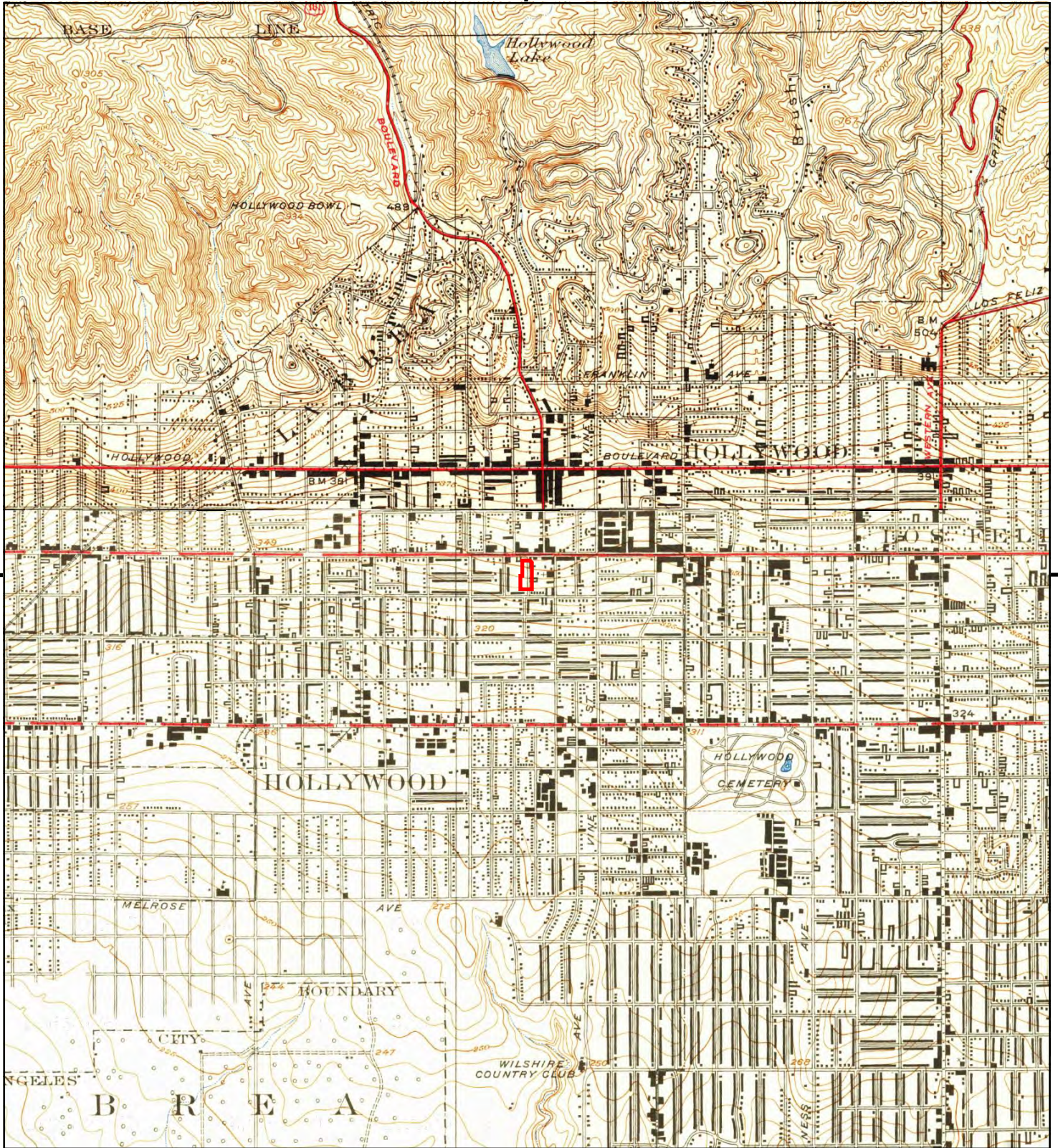
This report includes information from the following map sheet(s).



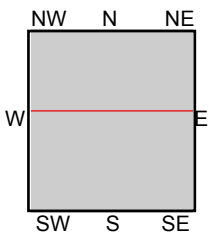
N, Burbank, 1948, 7.5-minute

SITE NAME: 6450 Sunset Blvd & 1433 Cole Pl, 1424 N
ADDRESS: 6450 Sunset Blvd & 1433 Cole Pl, 1424 N
 Los Angeles, CA 90028
CLIENT: Building Analytics





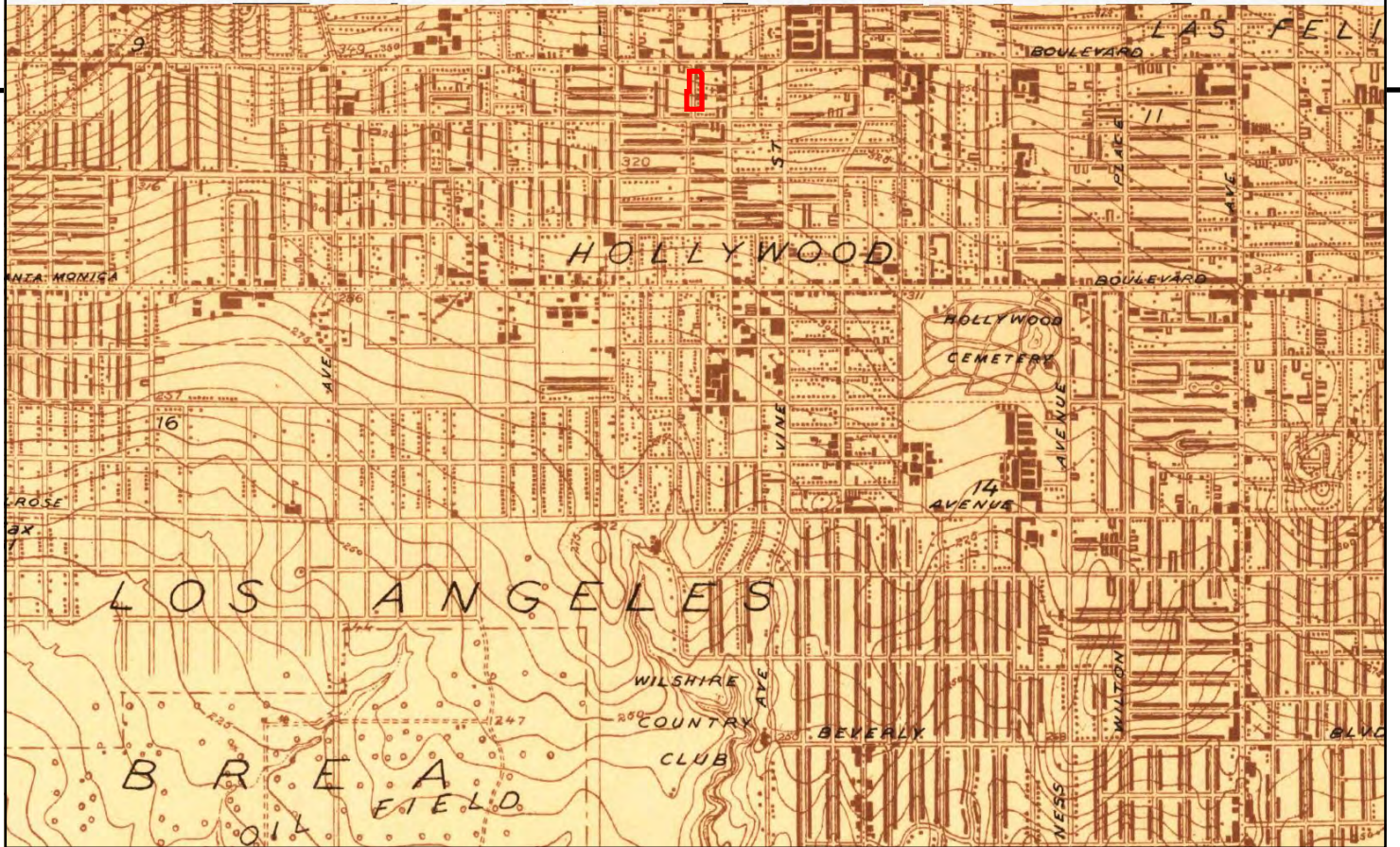
This report includes information from the following map sheet(s).



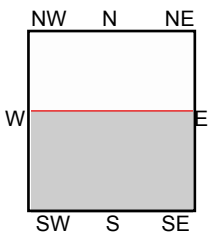
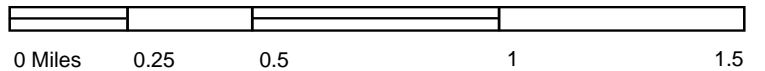
TP, Hollywood, 1926, 7.5-minute
N, Burbank, 1926, 7.5-minute

SITE NAME: 6450 Sunset Blvd & 1433 Cole Pl, 1424 N
ADDRESS: 6450 Sunset Blvd & 1433 Cole Pl, 1424 N
Los Angeles, CA 90028
CLIENT: Building Analytics





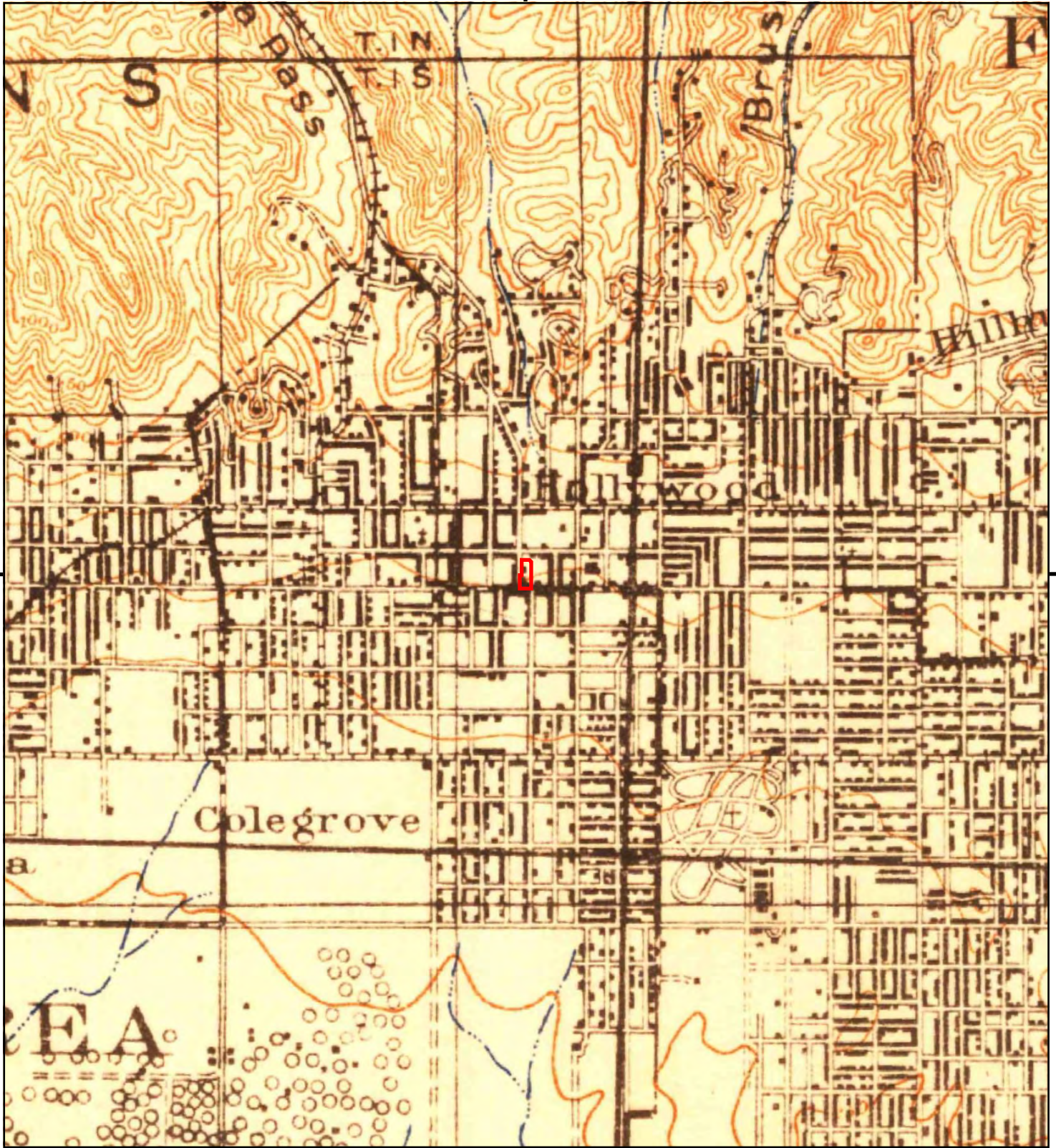
This report includes information from the following map sheet(s).



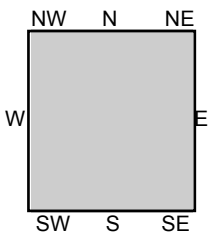
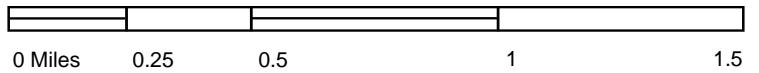
TP, Hollywood, 1924, 7.5-minute

SITE NAME: 6450 Sunset Blvd & 1433 Cole Pl, 1424 N
ADDRESS: 6450 Sunset Blvd & 1433 Cole Pl, 1424 N
 Los Angeles, CA 90028
CLIENT: Building Analytics





This report includes information from the following map sheet(s).



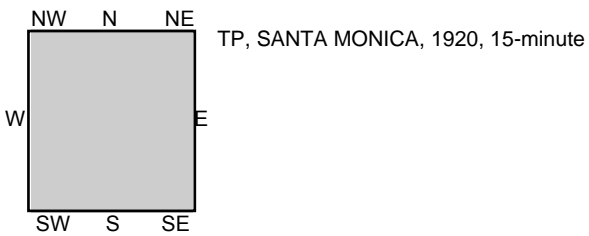
TP, Santa Monica, 1921, 15-minute

SITE NAME: 6450 Sunset Blvd & 1433 Cole Pl, 1424 N
 ADDRESS: 6450 Sunset Blvd & 1433 Cole Pl, 1424 N
 Los Angeles, CA 90028
 CLIENT: Building Analytics



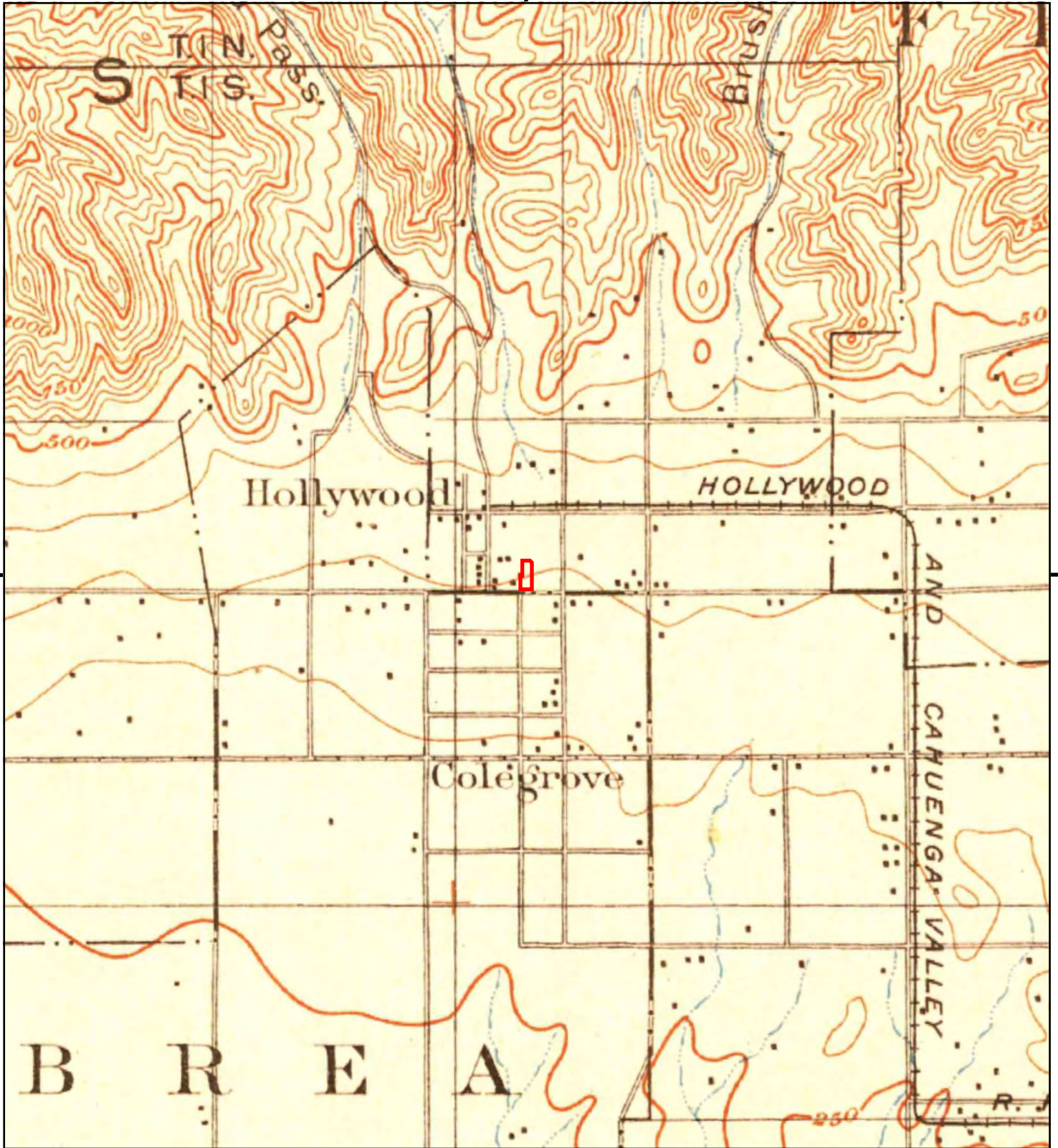


This report includes information from the following map sheet(s).



SITE NAME: 6450 Sunset Blvd & 1433 Cole Pl, 1424 N
 ADDRESS: 6450 Sunset Blvd & 1433 Cole Pl, 1424 N
 Los Angeles, CA 90028
 CLIENT: Building Analytics





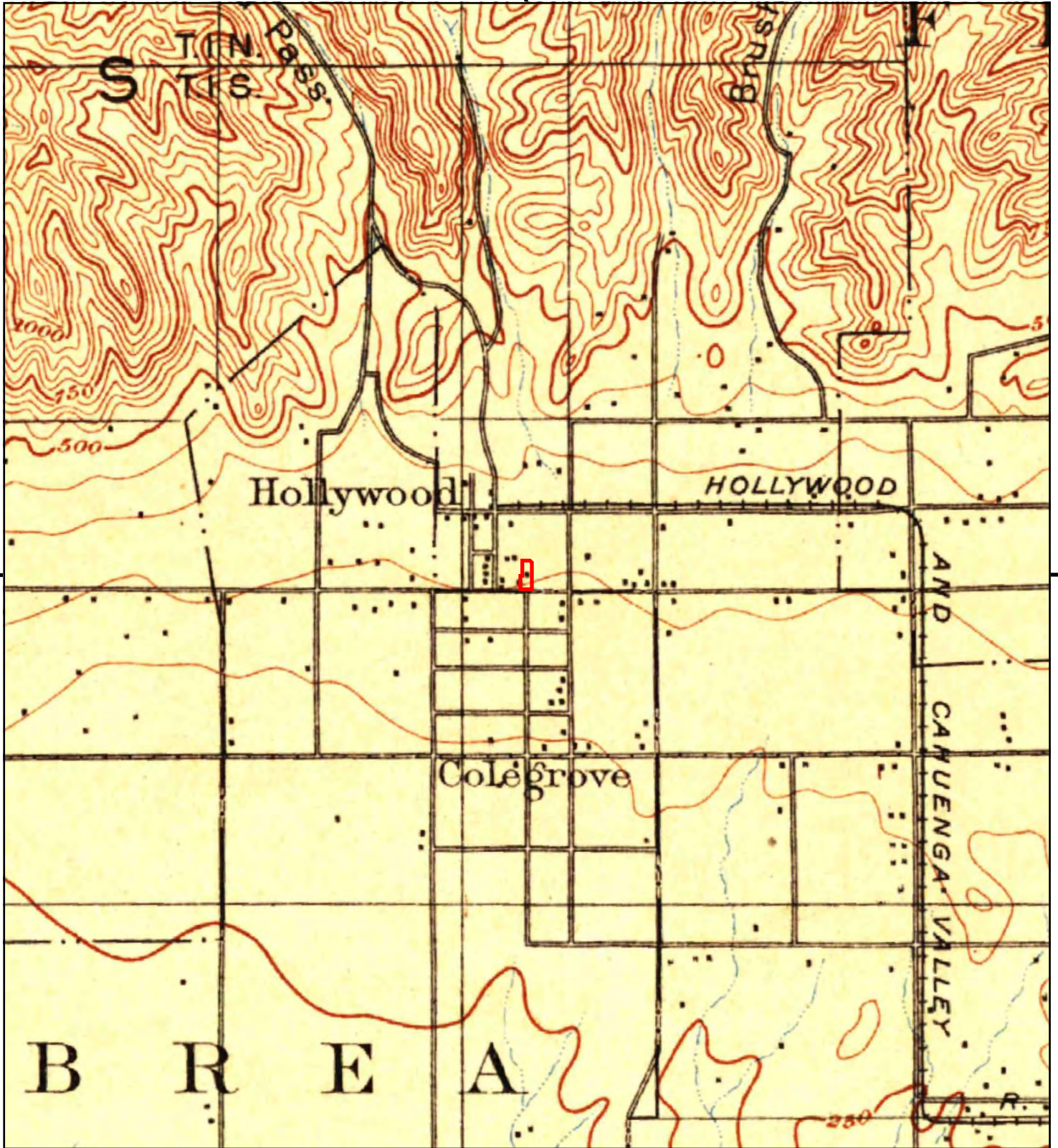
This report includes information from the following map sheet(s).



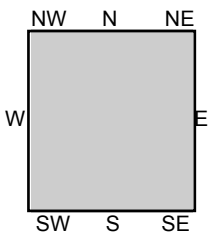
TP, Santa Monica, 1902, 15-minute

SITE NAME: 6450 Sunset Blvd & 1433 Cole Pl, 1424 N
 ADDRESS: 6450 Sunset Blvd & 1433 Cole Pl, 1424 N
 Los Angeles, CA 90028
 CLIENT: Building Analytics





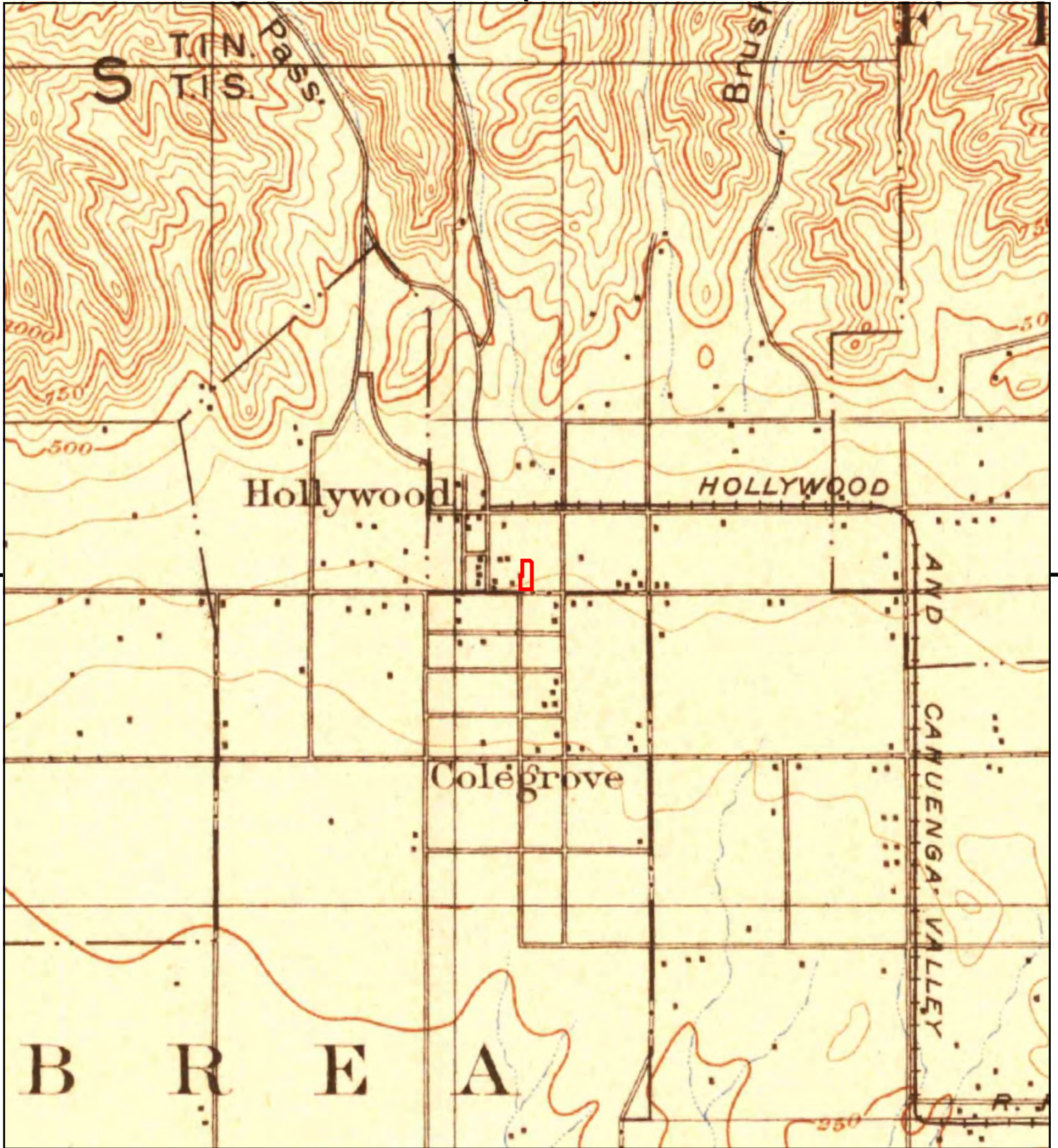
This report includes information from the following map sheet(s).



TP, Los Angeles, 1900, 15-minute

SITE NAME: 6450 Sunset Blvd & 1433 Cole Pl, 1424 N
 ADDRESS: 6450 Sunset Blvd & 1433 Cole Pl, 1424 N
 Los Angeles, CA 90028
 CLIENT: Building Analytics





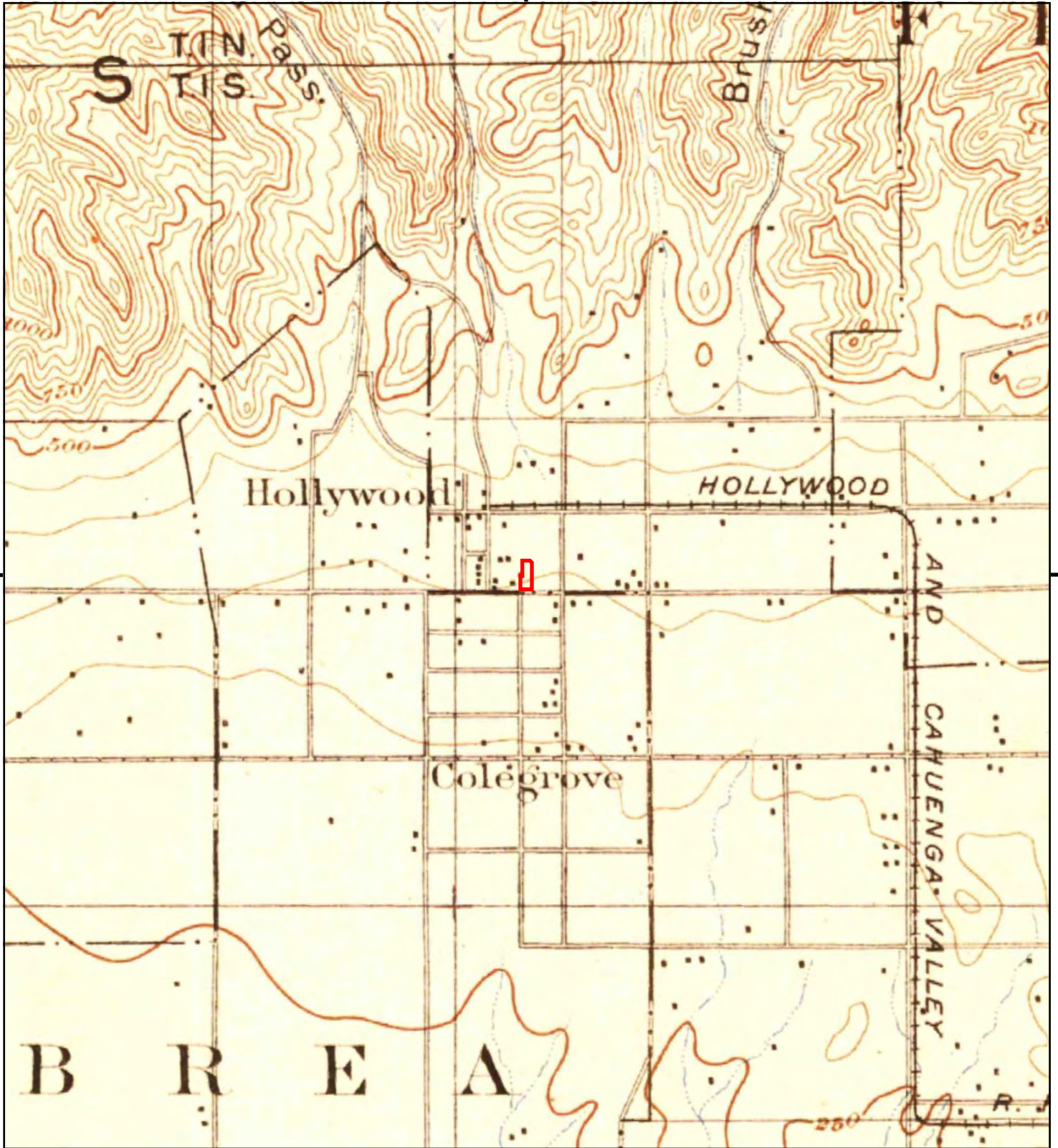
This report includes information from the following map sheet(s).



TP, Santa Monica, 1898, 15-minute

SITE NAME: 6450 Sunset Blvd & 1433 Cole Pl, 1424 N
 ADDRESS: 6450 Sunset Blvd & 1433 Cole Pl, 1424 N
 Los Angeles, CA 90028
 CLIENT: Building Analytics





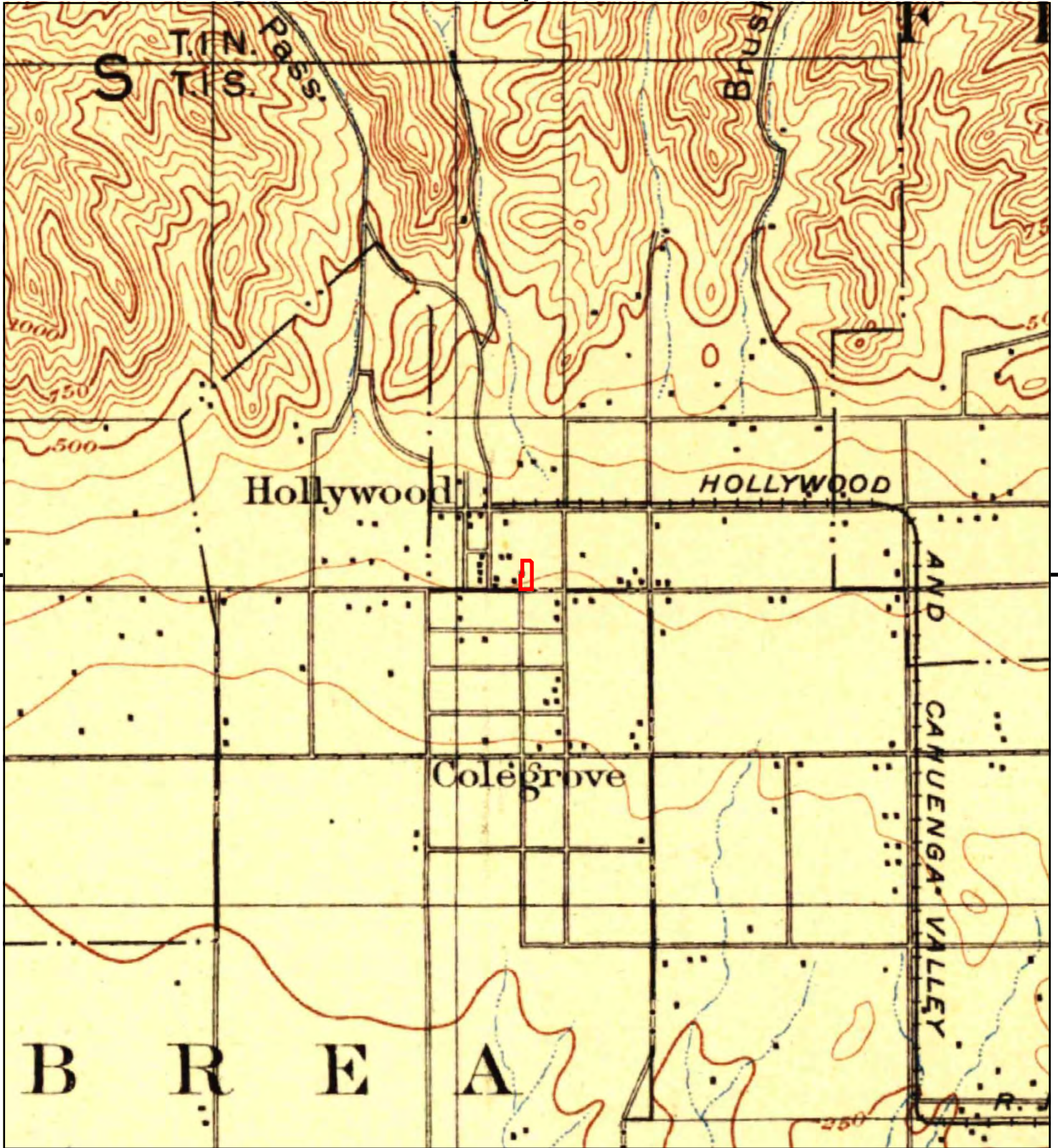
This report includes information from the following map sheet(s).



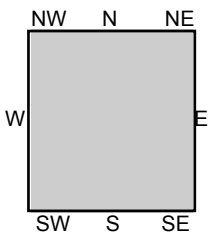
TP, Santa Monica, 1896, 15-minute

SITE NAME: 6450 Sunset Blvd & 1433 Cole Pl, 1424 N
 ADDRESS: 6450 Sunset Blvd & 1433 Cole Pl, 1424 N
 Los Angeles, CA 90028
 CLIENT: Building Analytics





This report includes information from the following map sheet(s).



TP, Los Angeles, 1894, 15-minute

SITE NAME: 6450 Sunset Blvd & 1433 Cole Pl, 1424 N
 ADDRESS: 6450 Sunset Blvd & 1433 Cole Pl, 1424 N
 Los Angeles, CA 90028
 CLIENT: Building Analytics



APPENDIX E:
Historical Fire Insurance Maps

Certified Sanborn® Map Report

11/12/19

Site Name:

6450 Sunset Blvd & 1433 Cole
6450 Sunset Blvd & 1433 Cole
Los Angeles, CA 90028
EDR Inquiry # 5866429.3

Client Name:

Building Analytics
601 S. Glenoaks Blvd Suite 214
Burbank, CA 91502-0000
Contact: Lisa Lippard



The Sanborn Library has been searched by EDR and maps covering the target property location as provided by Building Analytics were identified for the years listed below. The Sanborn Library is the largest, most complete collection of fire insurance maps. The collection includes maps from Sanborn, Bromley, Perris & Browne, Hopkins, Barlow, and others. Only Environmental Data Resources Inc. (EDR) is authorized to grant rights for commercial reproduction of maps by the Sanborn Library LLC, the copyright holder for the collection. Results can be authenticated by visiting www.edrnet.com/sanborn.

The Sanborn Library is continually enhanced with newly identified map archives. This report accesses all maps in the collection as of the day this report was generated.

Certified Sanborn Results:

Certification # 8E78-4D20-8AC2

PO # 119145

Project 119145

Maps Provided:

| | |
|------|------|
| 1970 | 1955 |
| 1969 | 1950 |
| 1968 | 1919 |
| 1966 | 1913 |
| 1962 | 1907 |
| 1961 | |
| 1960 | |
| 1957 | |



Sanborn® Library search results

Certification #: 8E78-4D20-8AC2

The Sanborn Library includes more than 1.2 million fire insurance maps from Sanborn, Bromley, Perris & Browne, Hopkins, Barlow and others which track historical property usage in approximately 12,000 American cities and towns. Collections searched:

- Library of Congress
- University Publications of America
- EDR Private Collection

The Sanborn Library LLC Since 1866™

Limited Permission To Make Copies

Building Analytics (the client) is permitted to make up to FIVE photocopies of this Sanborn Map transmittal and each fire insurance map accompanying this report solely for the limited use of its customer. No one other than the client is authorized to make copies. Upon request made directly to an EDR Account Executive, the client may be permitted to make a limited number of additional photocopies. This permission is conditioned upon compliance by the client, its customer and their agents with EDR's copyright policy; a copy of which is available upon request.

Disclaimer - Copyright and Trademark Notice

This Report contains certain information obtained from a variety of public and other sources reasonably available to Environmental Data Resources, Inc. It cannot be concluded from this Report that coverage information for the target and surrounding properties does not exist from other sources. NO WARRANTY EXPRESSED OR IMPLIED, IS MADE WHATSOEVER IN CONNECTION WITH THIS REPORT. ENVIRONMENTAL DATA RESOURCES, INC. SPECIFICALLY DISCLAIMS THE MAKING OF ANY SUCH WARRANTIES, INCLUDING WITHOUT LIMITATION, MERCHANTABILITY OR FITNESS FOR A PARTICULAR USE OR PURPOSE. ALL RISK IS ASSUMED BY THE USER. IN NO EVENT SHALL ENVIRONMENTAL DATA RESOURCES, INC. BE LIABLE TO ANYONE, WHETHER ARISING OUT OF ERRORS OR OMISSIONS, NEGLIGENCE, ACCIDENT OR ANY OTHER CAUSE, FOR ANY LOSS OF DAMAGE, INCLUDING, WITHOUT LIMITATION, SPECIAL, INCIDENTAL, CONSEQUENTIAL, OR EXEMPLARY DAMAGES. ANY LIABILITY ON THE PART OF ENVIRONMENTAL DATA RESOURCES, INC. IS STRICTLY LIMITED TO A REFUND OF THE AMOUNT PAID FOR THIS REPORT. Purchaser accepts this Report "AS IS". Any analyses, estimates, ratings, environmental risk levels or risk codes provided in this Report are provided for illustrative purposes only, and are not intended to provide, nor should they be interpreted as providing any facts regarding, or prediction or forecast of, any environmental risk for any property. Only a Phase I Environmental Site Assessment performed by an environmental professional can provide information regarding the environmental risk for any property. Additionally, the information provided in this Report is not to be construed as legal advice. Copyright 2019 by Environmental Data Resources, Inc. All rights reserved. Reproduction in any media or format, in whole or in part, of any report or map of Environmental Data Resources, Inc., or its affiliates, is prohibited without prior written permission.

EDR and its logos (including Sanborn and Sanborn Map) are trademarks of Environmental Data Resources, Inc. or its affiliates. All other trademarks used herein are the property of their respective owners.

Sanborn Sheet Key

This Certified Sanborn Map Report is based upon the following Sanborn Fire Insurance map sheets.




1970 Source Sheets



Volume 10, Sheet 1051
1970




Volume 9A, Sheet 951a
1970



Volume 9A, Sheet 901a
1970


1969 Source Sheets



Volume 9A, Sheet 901a
1969




Volume 9A, Sheet 951a
1969



Volume 10, Sheet 1051
1969

1968 Source Sheets



Volume 9A, Sheet 901a
1968




Volume 9A, Sheet 951a
1968


1966 Source Sheets



Volume 9A, Sheet 951a
1966



Volume 9A, Sheet 901a
1966



Volume 10, Sheet 1051
1966

Sanborn Sheet Key


This Certified Sanborn Map Report is based upon the following Sanborn Fire Insurance map sheets.



1962 Source Sheets



Volume 10, Sheet 1051
1962



Volume 9A, Sheet 901a
1962




Volume 9A, Sheet 951a
1962


1961 Source Sheets



Volume 9A, Sheet 951a
1961




Volume 9A, Sheet 901a
1961




Volume 10, Sheet 1051
1961

1960 Source Sheets



Volume 10, Sheet 1051
1960




Volume 9A, Sheet 901a
1960



Volume 9A, Sheet 951a
1960

1957 Source Sheets



Volume 9A, Sheet 951a
1957




Volume 9A, Sheet 901a
1957

Sanborn Sheet Key

This Certified Sanborn Map Report is based upon the following Sanborn Fire Insurance map sheets.




1955 Source Sheets




Volume 9A, Sheet 901a
1955



Volume 9A, Sheet 951a
1955



Volume 9A, Sheet 901a
1955



Volume 9A, Sheet 951a
1955



Volume 10, Sheet 1051
1955

1950 Source Sheets



Volume 10, Sheet 1051
1950




Volume 9, Sheet 901
1950

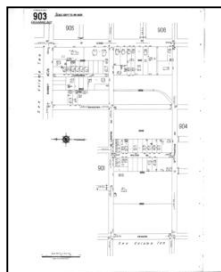


Volume 9, Sheet 999g
1950


1919 Source Sheets



Volume 9, Sheet 901
1919




Volume 9, Sheet 903
1919



Volume 10, Sheet 1051
1919

1913 Source Sheets



Volume 1, Sheet 25
1913



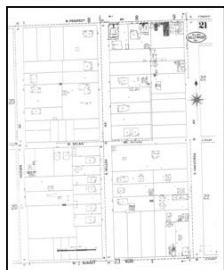
Volume 1, Sheet 30
1913

Sanborn Sheet Key


This Certified Sanborn Map Report is based upon the following Sanborn Fire Insurance map sheets.



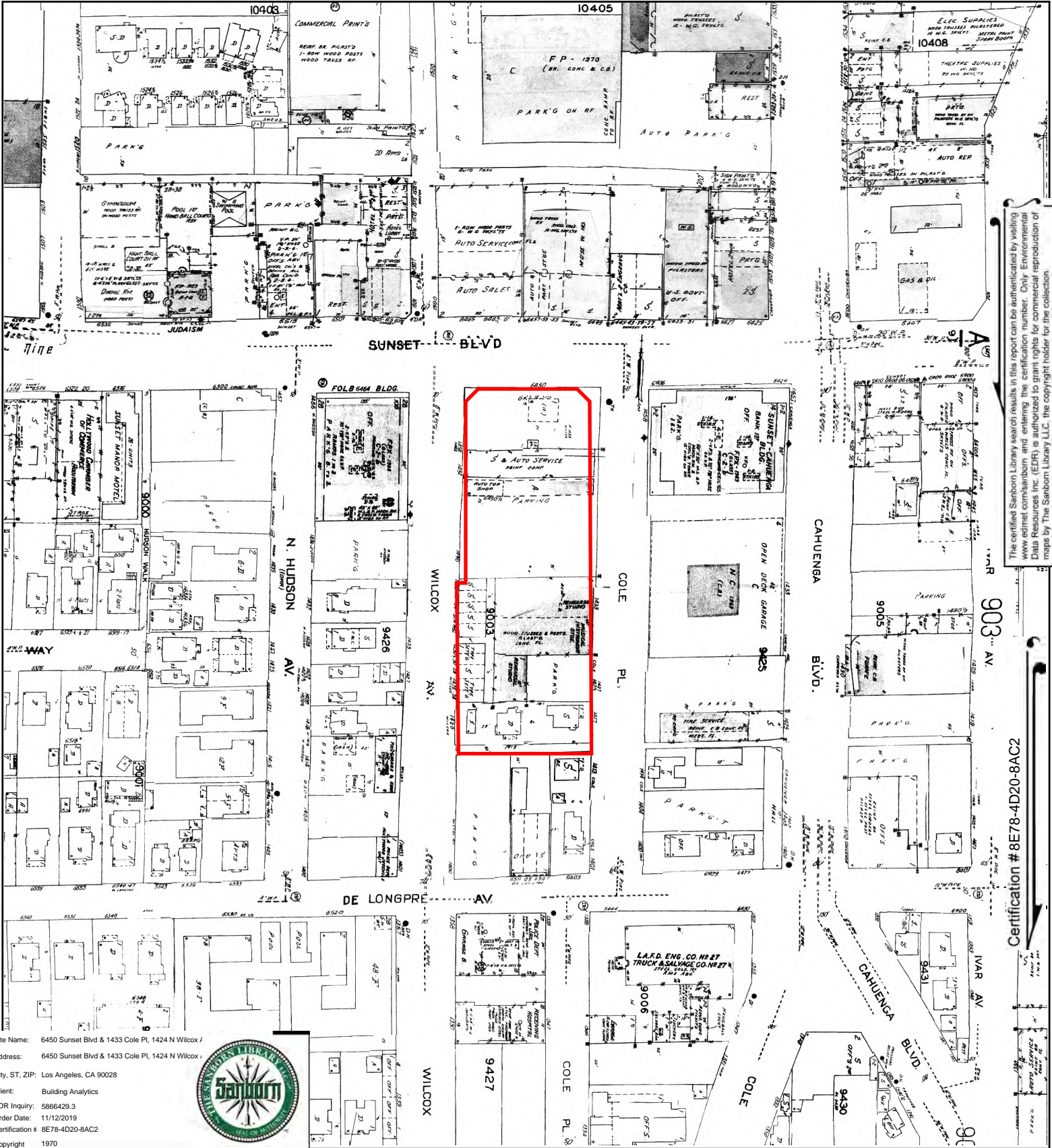
1907 Source Sheets



Volume 1, Sheet 21
1907



Volume 1, Sheet 23
1907



The certified Sanborn Library search results in this report can be authenticated by visiting www.edr.com/sanborn and entering the certification number. Only Environmental Data Resources Inc. (EDR) is authorized to grant rights for commercial reproduction of maps by The Sanborn Library LLC, the copyright holder for the collection.

Certification # 8E78-4D20-8AC2

Site Name: 6450 Sunset Blvd & 1433 Cole Pl, 1424 N Wilcox /
 Address: 6450 Sunset Blvd & 1433 Cole Pl, 1424 N Wilcox /
 City, ST, ZIP: Los Angeles, CA 90028
 Client: Building Analytics
 EDR Inquiry: 5866429.3
 Order Date: 11/12/2019
 Certification # 8E78-4D20-8AC2
 Copyright 1970

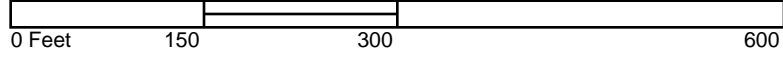


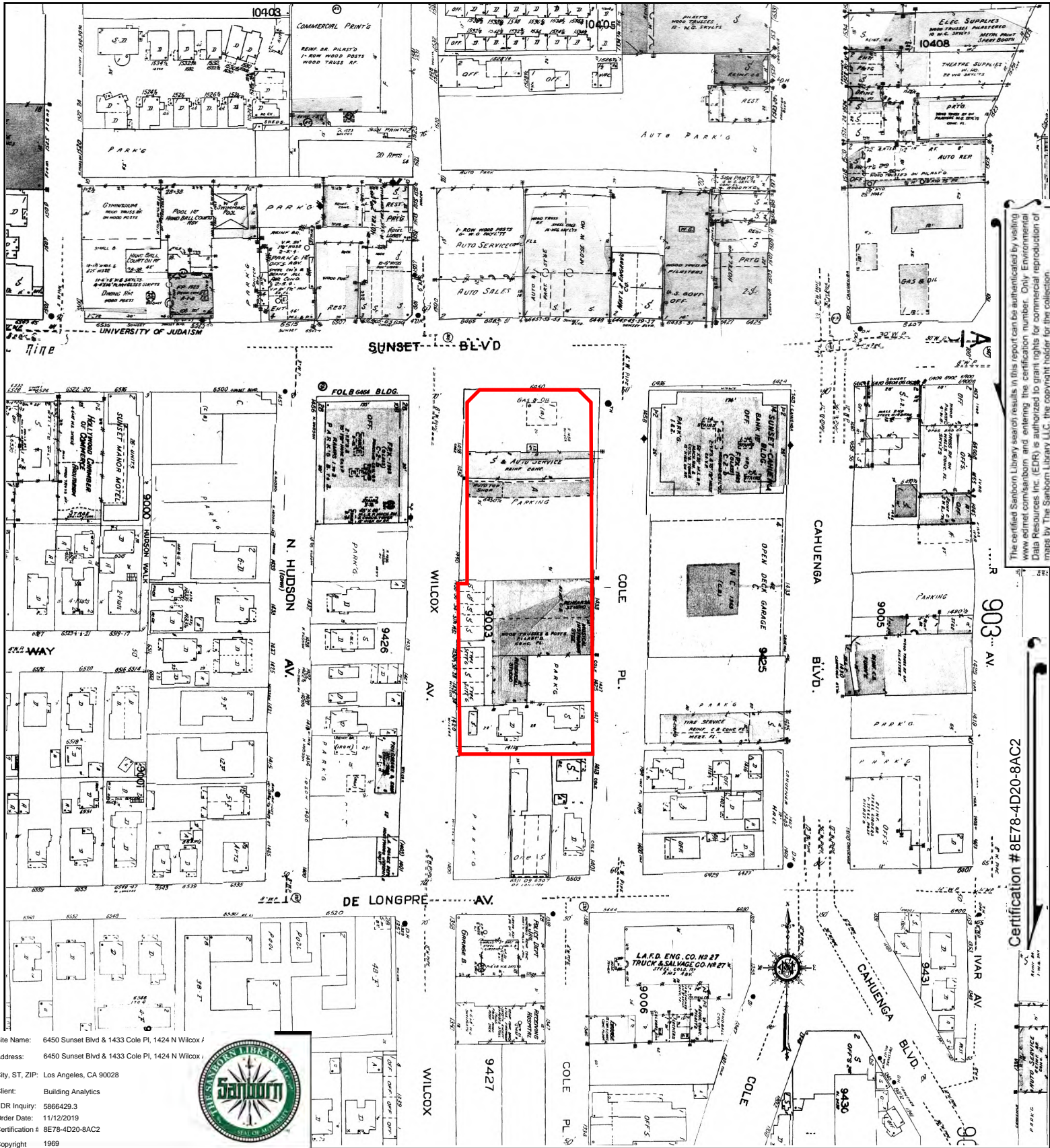
This Certified Sanborn Map combines the following sheets. Outlined areas indicate map sheets within the collection.



| |
|------|
| 1051 |
| 901a |
| 951a |

Volume 9A, Sheet 901a
 Volume 9A, Sheet 951a
 Volume 10, Sheet 1051





The certified Sanborn Library search results in this report can be authenticated by visiting www.edr.com/sanborn and entering the certification number. Only Environmental Data Resources Inc. (EDR) is authorized to grant rights for commercial reproduction of maps by The Sanborn Library LLC, the copyright holder for the collection.

Certification # 8E78-4D20-8AC2

Site Name: 6450 Sunset Blvd & 1433 Cole Pl, 1424 N Wilcox /
 Address: 6450 Sunset Blvd & 1433 Cole Pl, 1424 N Wilcox /
 City, ST, ZIP: Los Angeles, CA 90028
 Client: Building Analytics
 EDR Inquiry: 5866429.3
 Order Date: 11/12/2019
 Certification #: 8E78-4D20-8AC2
 Copyright: 1969



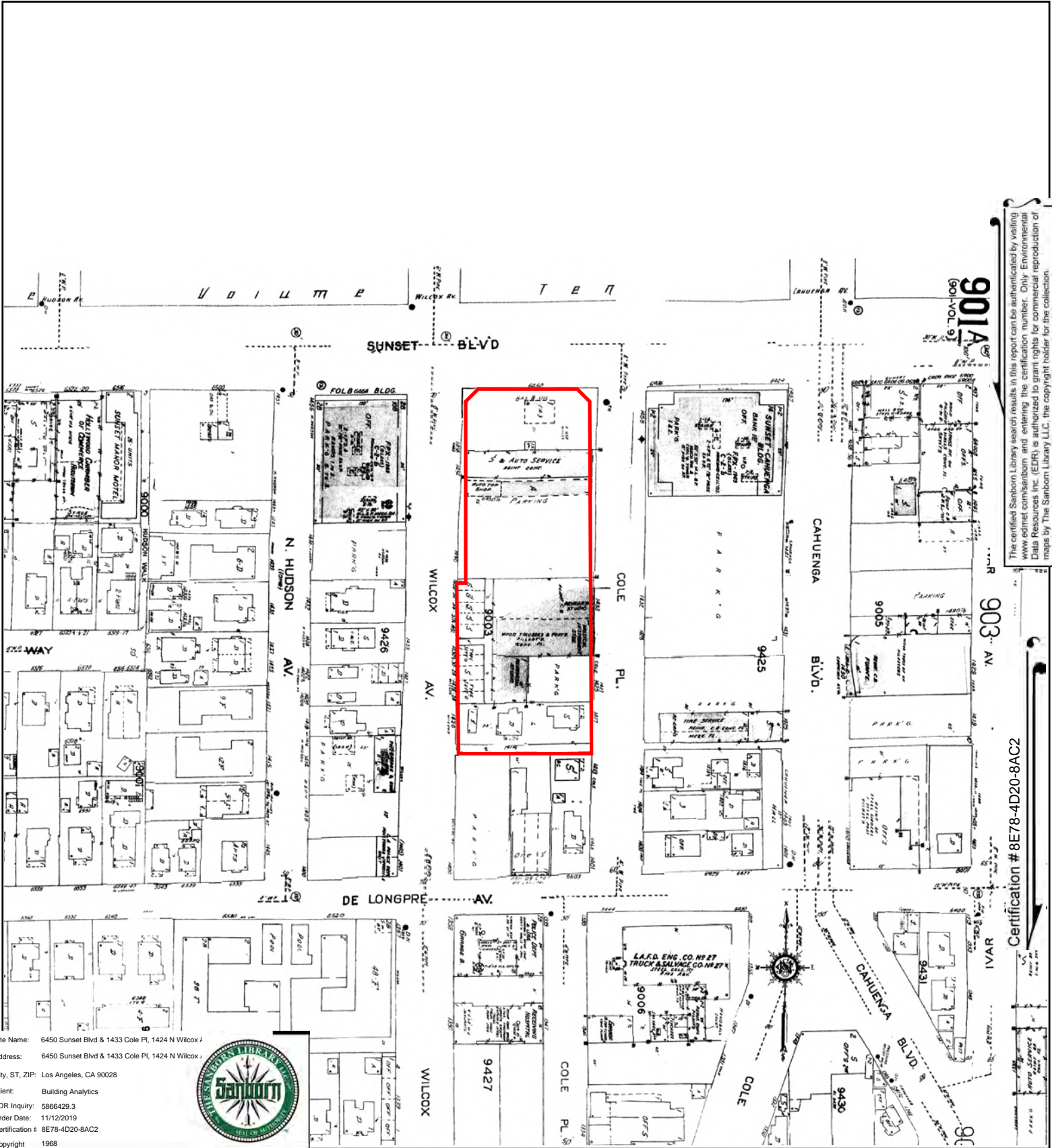
This Certified Sanborn Map combines the following sheets. Outlined areas indicate map sheets within the collection.



| |
|------|
| 1051 |
| 901a |
| 951a |

Volume 10, Sheet 1051
 Volume 9A, Sheet 951a
 Volume 9A, Sheet 901a





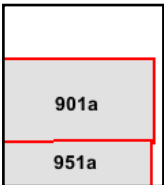
The certified Sanborn Library search results in this report can be authenticated by visiting www.edr.com/sanborn and entering the certification number. Only Environmental Data Resources Inc. (EDR) is authorized to grant rights for commercial reproduction of maps by The Sanborn Library LLC, the copyright holder for the collection.

Certification # 8E78-4D20-8AC2

Site Name: 6450 Sunset Blvd & 1433 Cole Pl, 1424 N Wilcox /
 Address: 6450 Sunset Blvd & 1433 Cole Pl, 1424 N Wilcox /
 City, ST, ZIP: Los Angeles, CA 90028
 Client: Building Analytics
 EDR Inquiry: 5866429.3
 Order Date: 11/12/2019
 Certification # 8E78-4D20-8AC2
 Copyright 1968

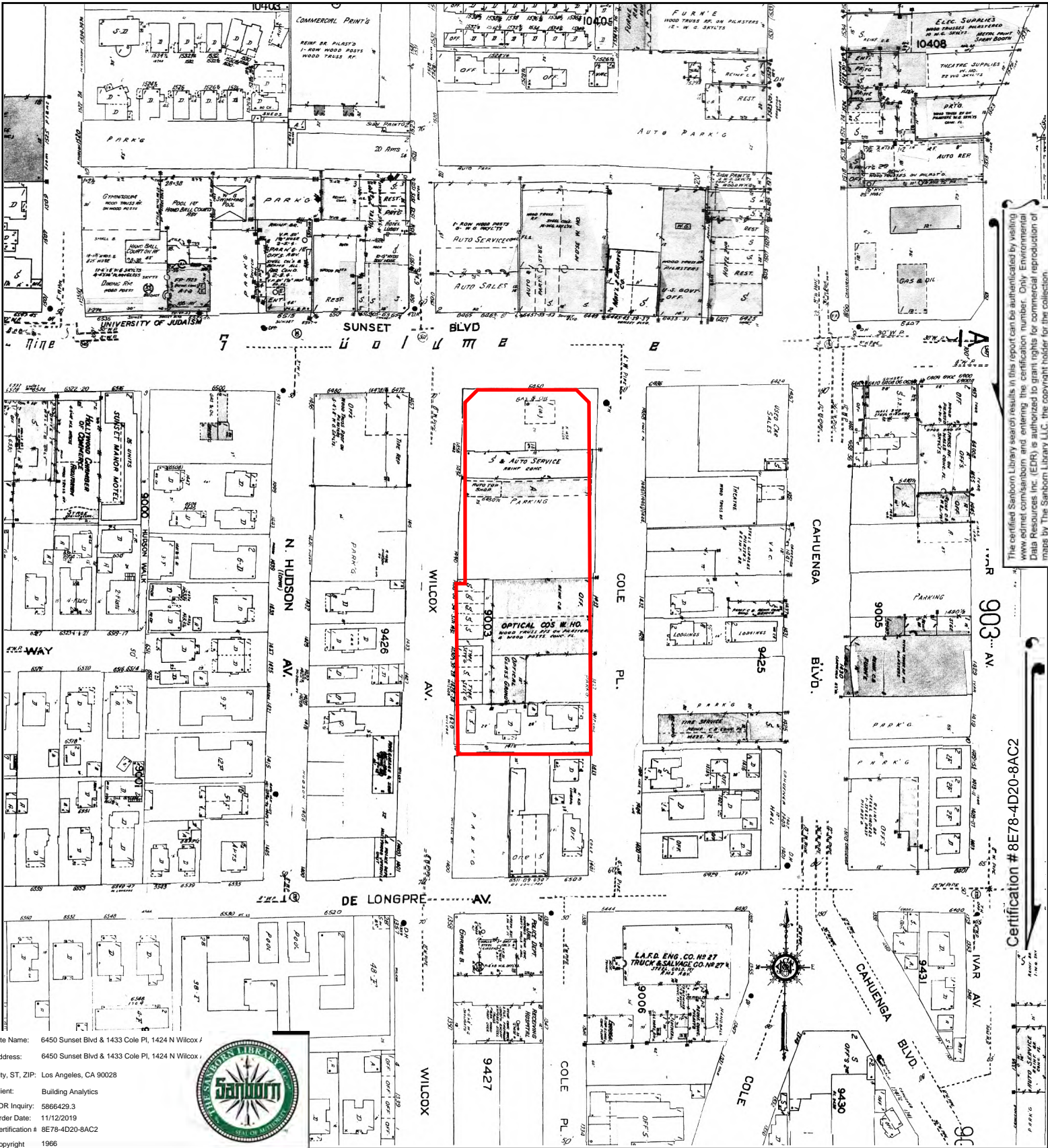


This Certified Sanborn Map combines the following sheets.
 Outlined areas indicate map sheets within the collection.



Volume 9A, Sheet 951a
 Volume 9A, Sheet 901a





The certified Sanborn Library search results in this report can be authenticated by visiting www.edr.com/sanborn and entering the certification number. Only Environmental Data Resources Inc. (EDR) is authorized to grant rights for commercial reproduction of maps by The Sanborn Library LLC, the copyright holder for the collection.

Certification #8E78-4D20-8AC2

Site Name: 6450 Sunset Blvd & 1433 Cole Pl, 1424 N Wilcox /
 Address: 6450 Sunset Blvd & 1433 Cole Pl, 1424 N Wilcox /
 City, ST, ZIP: Los Angeles, CA 90028
 Client: Building Analytics
 EDR Inquiry: 5866429.3
 Order Date: 11/12/2019
 Certification # 8E78-4D20-8AC2
 Copyright 1966



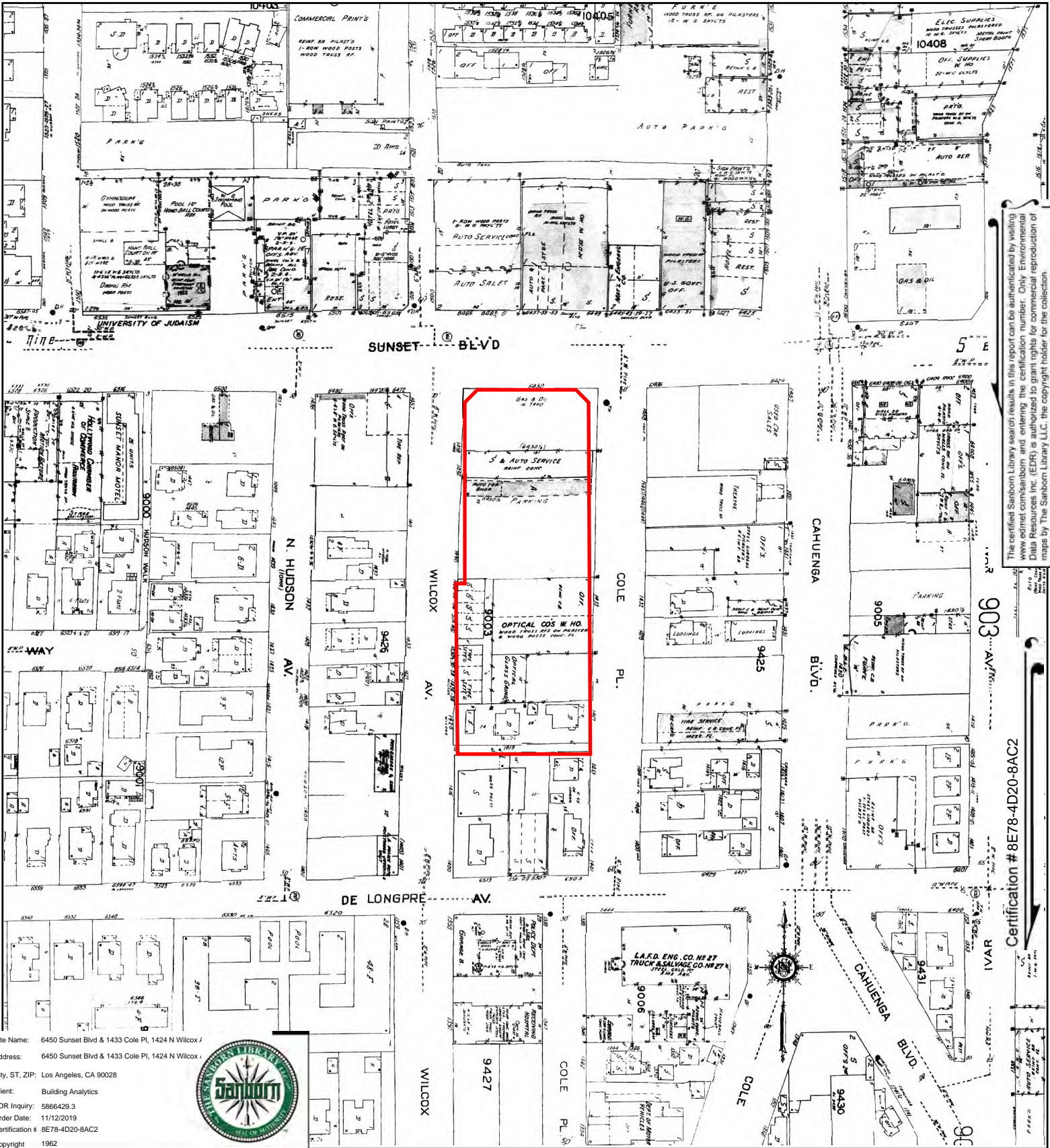
This Certified Sanborn Map combines the following sheets.
 Outlined areas indicate map sheets within the collection.



| |
|------|
| 1051 |
| 901a |
| 951a |

Volume 10, Sheet 1051
 Volume 9A, Sheet 901a
 Volume 9A, Sheet 951a





The certified Sanborn Library search results in this report can be authenticated by visiting www.edr.com/sanborn and entering the certification number. Only Environmental Data Resources Inc. (EDR) is authorized to grant rights for commercial reproduction of maps by The Sanborn Library LLC, the copyright holder for the collection.

Certification # 8E78-4D20-8AC2

Site Name: 6450 Sunset Blvd & 1433 Cole Pl, 1424 N Wilcox /
 Address: 6450 Sunset Blvd & 1433 Cole Pl, 1424 N Wilcox /
 City, ST, ZIP: Los Angeles, CA 90028
 Client: Building Analytics
 EDR Inquiry: 5866429.3
 Order Date: 11/12/2019
 Certification # 8E78-4D20-8AC2
 Copyright 1962



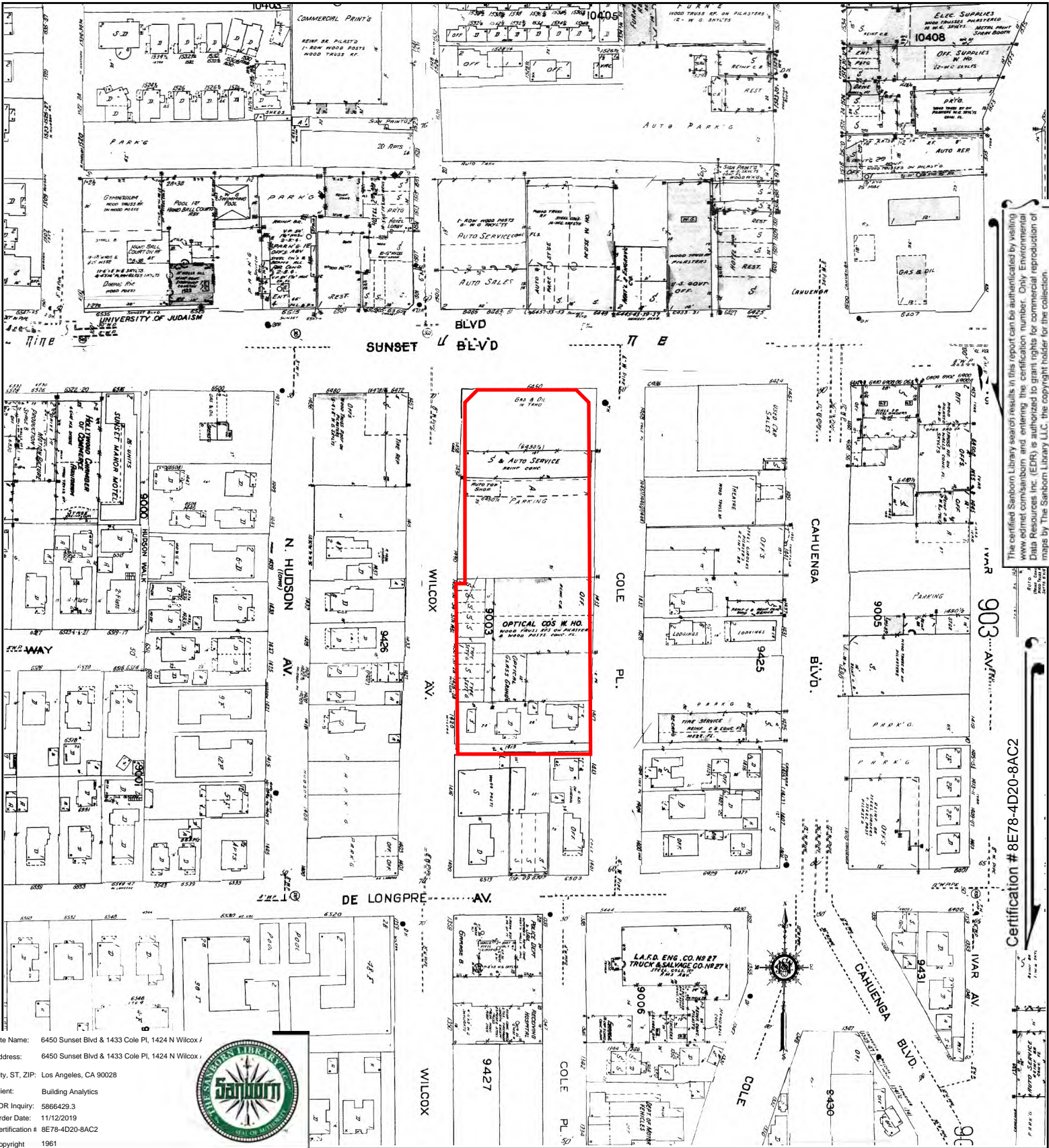
This Certified Sanborn Map combines the following sheets. Outlined areas indicate map sheets within the collection.



| |
|------|
| 1051 |
| 901a |
| 951a |

Volume 9A, Sheet 951a
 Volume 9A, Sheet 901a
 Volume 10, Sheet 1051





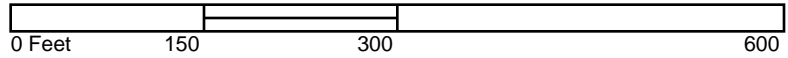
The certified Sanborn Library search results in this report can be authenticated by visiting www.edr.com/sanborn and entering the certification number. Only Environmental Data Resources Inc. (EDR) is authorized to grant rights for commercial reproduction of maps by The Sanborn Library LLC, the copyright holder for the collection.

Certification # 8E78-4D20-8AC2

Site Name: 6450 Sunset Blvd & 1433 Cole Pl, 1424 N Wilcox /
 Address: 6450 Sunset Blvd & 1433 Cole Pl, 1424 N Wilcox /
 City, ST, ZIP: Los Angeles, CA 90028
 Client: Building Analytics
 EDR Inquiry: 5866429.3
 Order Date: 11/12/2019
 Certification # 8E78-4D20-8AC2
 Copyright 1961



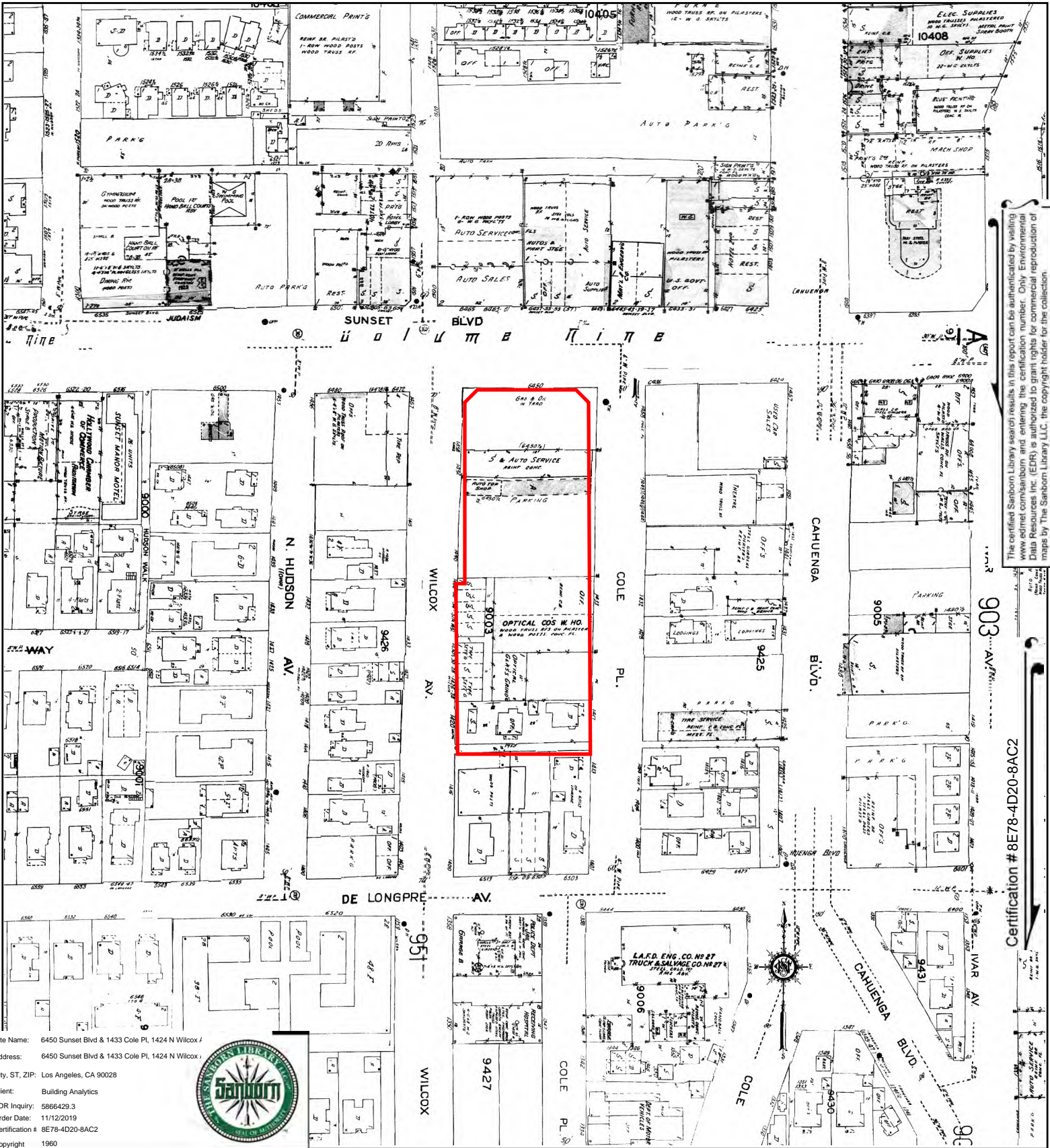
This Certified Sanborn Map combines the following sheets.
 Outlined areas indicate map sheets within the collection.



| |
|------|
| 1051 |
| 901a |
| 951a |

Volume 10, Sheet 1051
 Volume 9A, Sheet 901a
 Volume 9A, Sheet 951a





The certified Sanborn Library search results in this report can be authorized by visiting www.edr.com/sanborn and entering the certification number. Only Environmental Data Resources Inc. (EDR) is authorized to grant rights for commercial reproduction of maps by The Sanborn Library LLC, the copyright holder for the collection.

Certification # 8E78-4D20-8AC2

Site Name: 6450 Sunset Blvd & 1433 Cole Pl, 1424 N Wilcox /
 Address: 6450 Sunset Blvd & 1433 Cole Pl, 1424 N Wilcox /
 City, ST, ZIP: Los Angeles, CA 90028
 Client: Building Analytics
 EDR Inquiry: 5866429.3
 Order Date: 11/12/2019
 Certification # 8E78-4D20-8AC2
 Copyright 1960



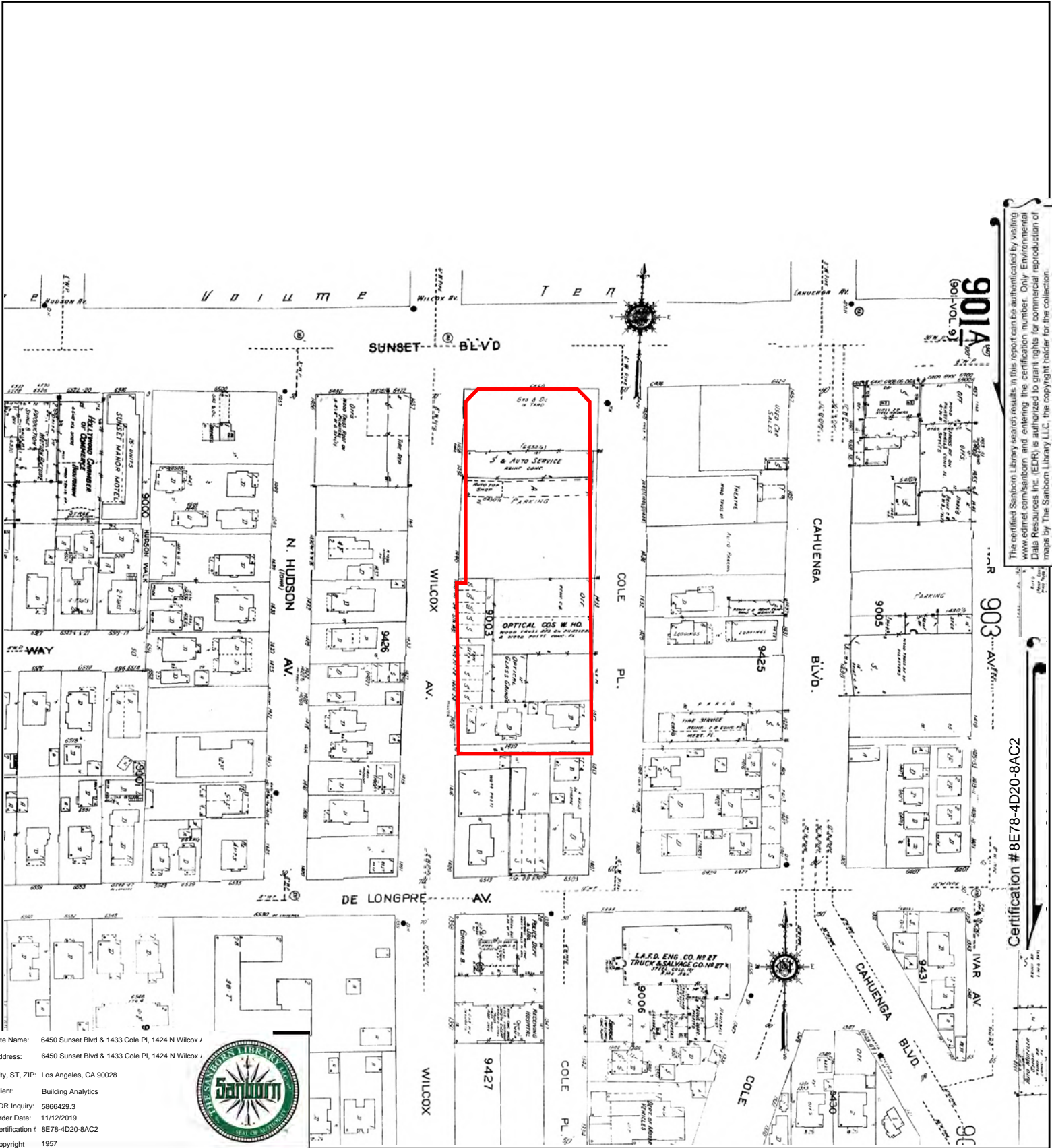
This Certified Sanborn Map combines the following sheets. Outlined areas indicate map sheets within the collection.



| |
|------|
| 1051 |
| 901a |
| 951a |

Volume 9A, Sheet 951a
 Volume 9A, Sheet 901a
 Volume 10, Sheet 1051



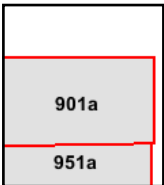
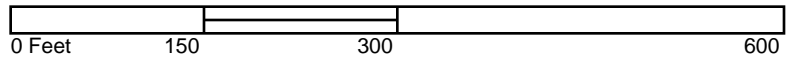


The certified Sanborn Library search results in this report can be authorized by visiting www.edr.com/sanborn and entering the certification number. Only Environmental Data Resources Inc. (EDR) is authorized to grant rights for commercial reproduction of maps by The Sanborn Library LLC, the copyright holder for the collection.

Site Name: 6450 Sunset Blvd & 1433 Cole Pl, 1424 N Wilcox /
 Address: 6450 Sunset Blvd & 1433 Cole Pl, 1424 N Wilcox /
 City, ST, ZIP: Los Angeles, CA 90028
 Client: Building Analytics
 EDR Inquiry: 5866429.3
 Order Date: 11/12/2019
 Certification # 8E78-4D20-8AC2
 Copyright 1957

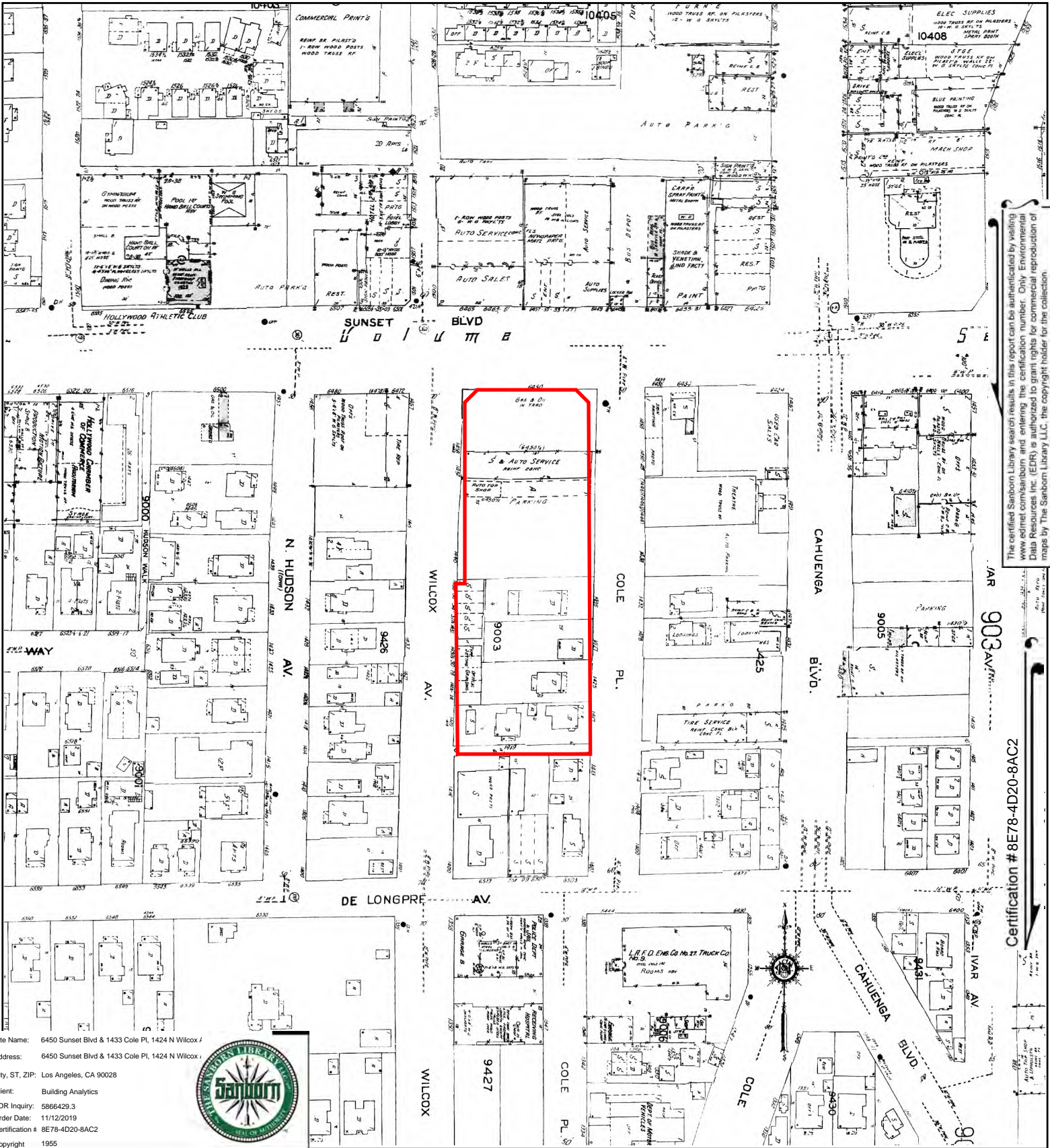


This Certified Sanborn Map combines the following sheets.
 Outlined areas indicate map sheets within the collection.



Volume 9A, Sheet 901a
 Volume 9A, Sheet 951a





The certified Sanborn Library search results in this report can be authenticated by visiting www.edr.com/sanborn and entering the certification number. Only Environmental Data Resources Inc. (EDR) is authorized to grant rights for commercial reproduction of maps by The Sanborn Library LLC, the copyright holder for the collection.

Certification # 8E78-4D20-8AC2

Site Name: 6450 Sunset Blvd & 1433 Cole Pl, 1424 N Wilcox /
 Address: 6450 Sunset Blvd & 1433 Cole Pl, 1424 N Wilcox /
 City, ST, ZIP: Los Angeles, CA 90028
 Client: Building Analytics
 EDR Inquiry: 5866429.3
 Order Date: 11/12/2019
 Certification # 8E78-4D20-8AC2
 Copyright 1955



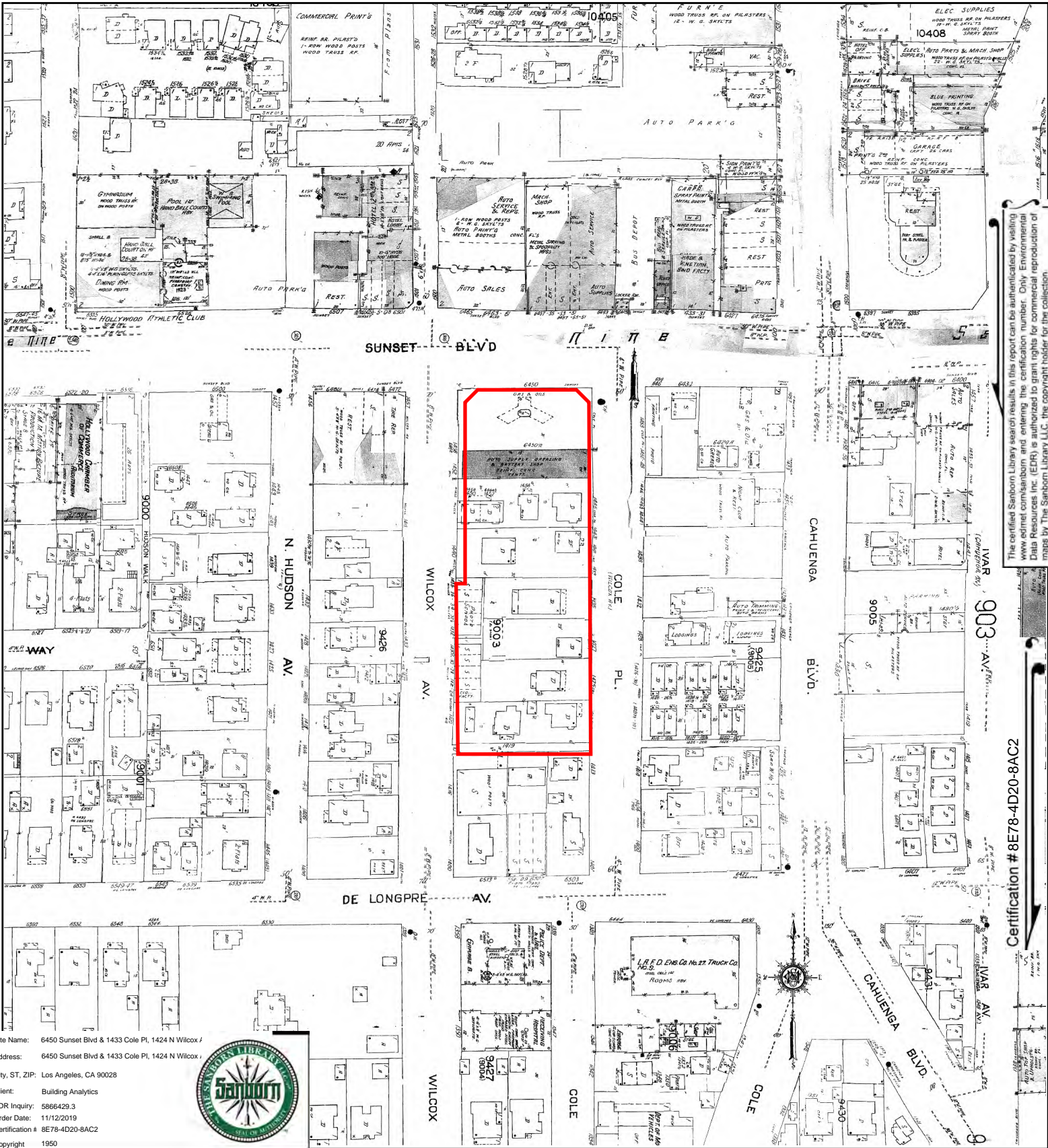
This Certified Sanborn Map combines the following sheets. Outlined areas indicate map sheets within the collection.



| |
|------|
| 1051 |
| 901a |
| 951a |

Volume 10, Sheet 1051
 Volume 9A, Sheet 951a
 Volume 9A, Sheet 901a
 Volume 9A, Sheet 951a
 Volume 9A, Sheet 901a





The certified Sanborn Library search results in this report can be authenticated by visiting www.edr.com/sanborn and entering the certification number. Only Environmental Data Resources Inc. (EDR) is authorized to grant rights for commercial reproduction of maps by The Sanborn Library LLC, the copyright holder for the collection.

Certification # 8E78-4D20-8AC2

Site Name: 6450 Sunset Blvd & 1433 Cole Pl, 1424 N Wilcox /
 Address: 6450 Sunset Blvd & 1433 Cole Pl, 1424 N Wilcox /
 City, ST, ZIP: Los Angeles, CA 90028
 Client: Building Analytics
 EDR Inquiry: 5866429.3
 Order Date: 11/12/2019
 Certification # 8E78-4D20-8AC2
 Copyright 1950



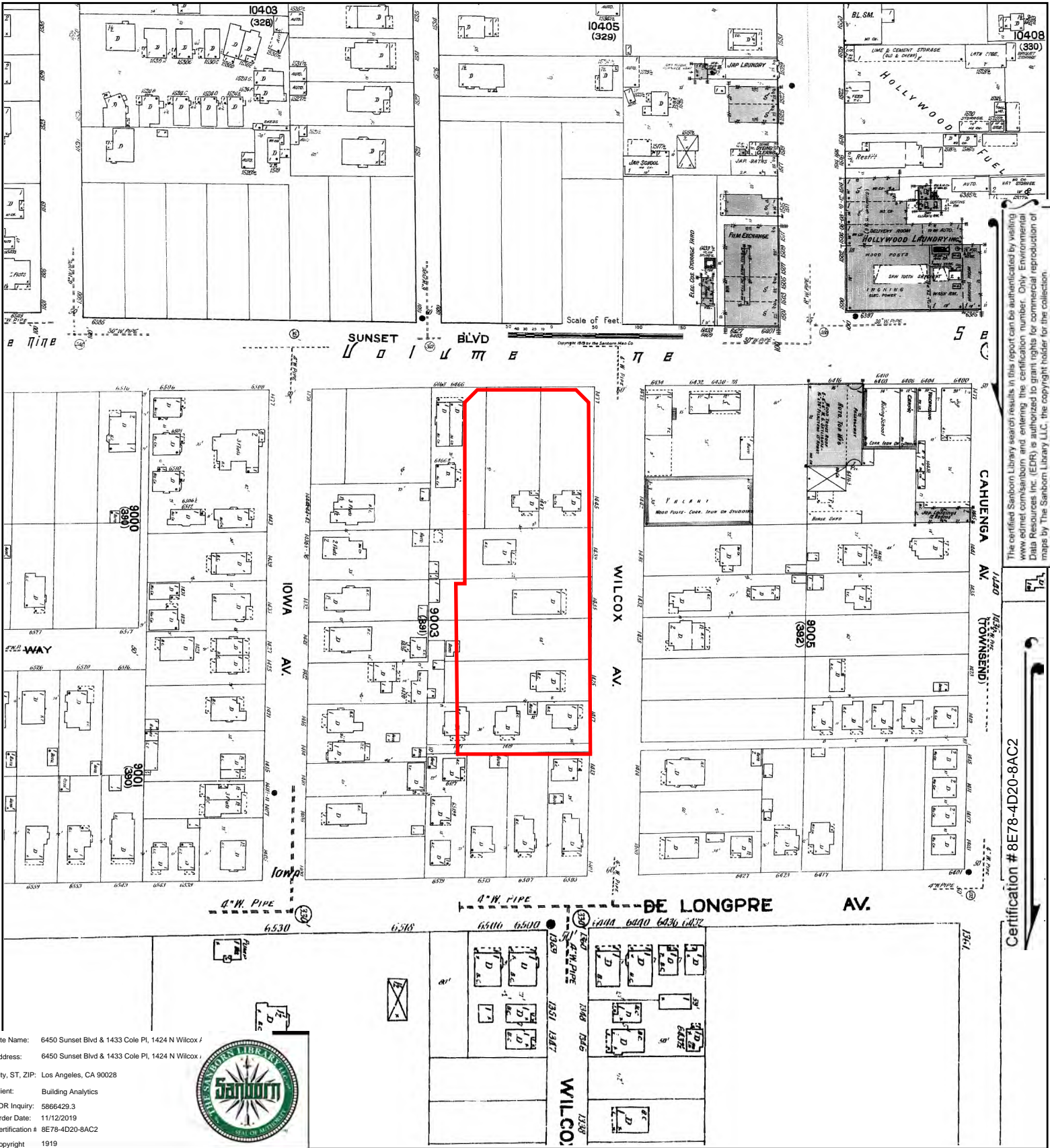
This Certified Sanborn Map combines the following sheets. Outlined areas indicate map sheets within the collection.



| |
|------|
| 1051 |
| 901 |
| 999g |

Volume 9, Sheet 999g
 Volume 9, Sheet 901
 Volume 10, Sheet 1051





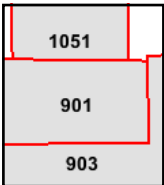
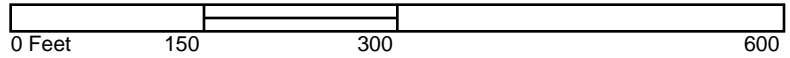
The certified Sanborn Library search results in this report can be authenticated by visiting www.edr.com/sanborn and entering the certification number. Only Environmental Data Resources Inc. (EDR) is authorized to grant rights for commercial reproduction of maps by The Sanborn Library LLC, the copyright holder for the collection.

Certification # 8E78-4D20-8AC2

Site Name: 6450 Sunset Blvd & 1433 Cole Pl, 1424 N Wilcox /
 Address: 6450 Sunset Blvd & 1433 Cole Pl, 1424 N Wilcox /
 City, ST, ZIP: Los Angeles, CA 90028
 Client: Building Analytics
 EDR Inquiry: 5866429.3
 Order Date: 11/12/2019
 Certification # 8E78-4D20-8AC2
 Copyright 1919

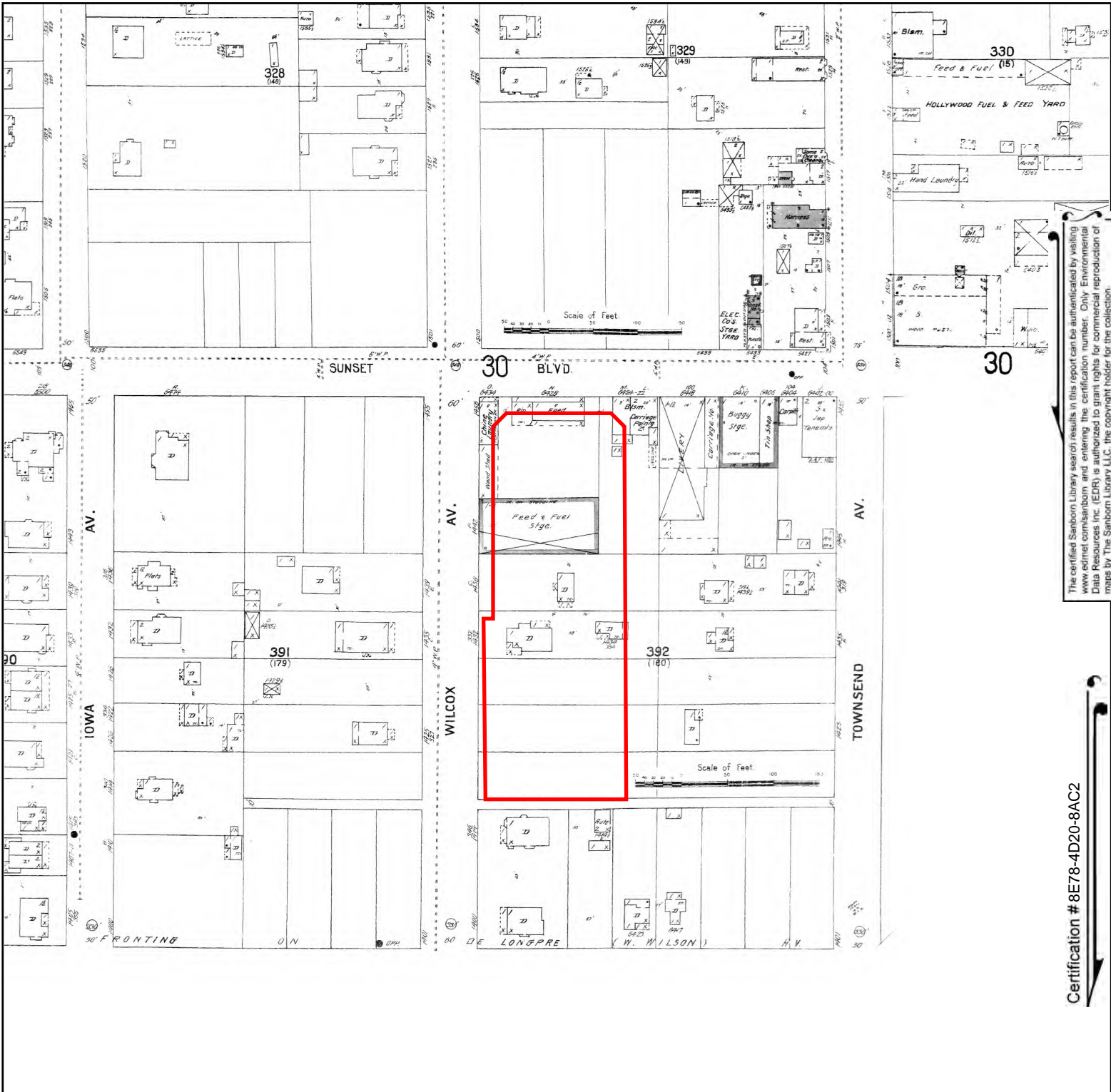


This Certified Sanborn Map combines the following sheets.
 Outlined areas indicate map sheets within the collection.



Volume 10, Sheet 1051
 Volume 9, Sheet 903
 Volume 9, Sheet 901





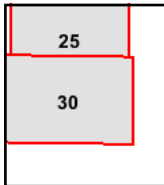
The certified Sanborn Library search results in this report can be authorized by visiting www.edr.com/sanborn and entering the certification number. Only Environmental Data Resources Inc. (EDR) is authorized to grant rights for commercial reproduction of maps by The Sanborn Library LLC, the copyright holder for the collection.

Certification # 8E78-4D20-8AC2

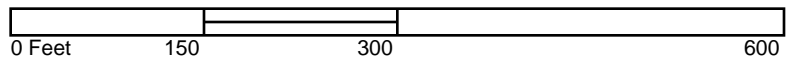
Site Name: 6450 Sunset Blvd & 1433 Cole Pl, 1424 N Wilcox /
 Address: 6450 Sunset Blvd & 1433 Cole Pl, 1424 N Wilcox /
 City, ST, ZIP: Los Angeles, CA 90028
 Client: Building Analytics
 EDR Inquiry: 5866429.3
 Order Date: 11/12/2019
 Certification # 8E78-4D20-8AC2
 Copyright 1913

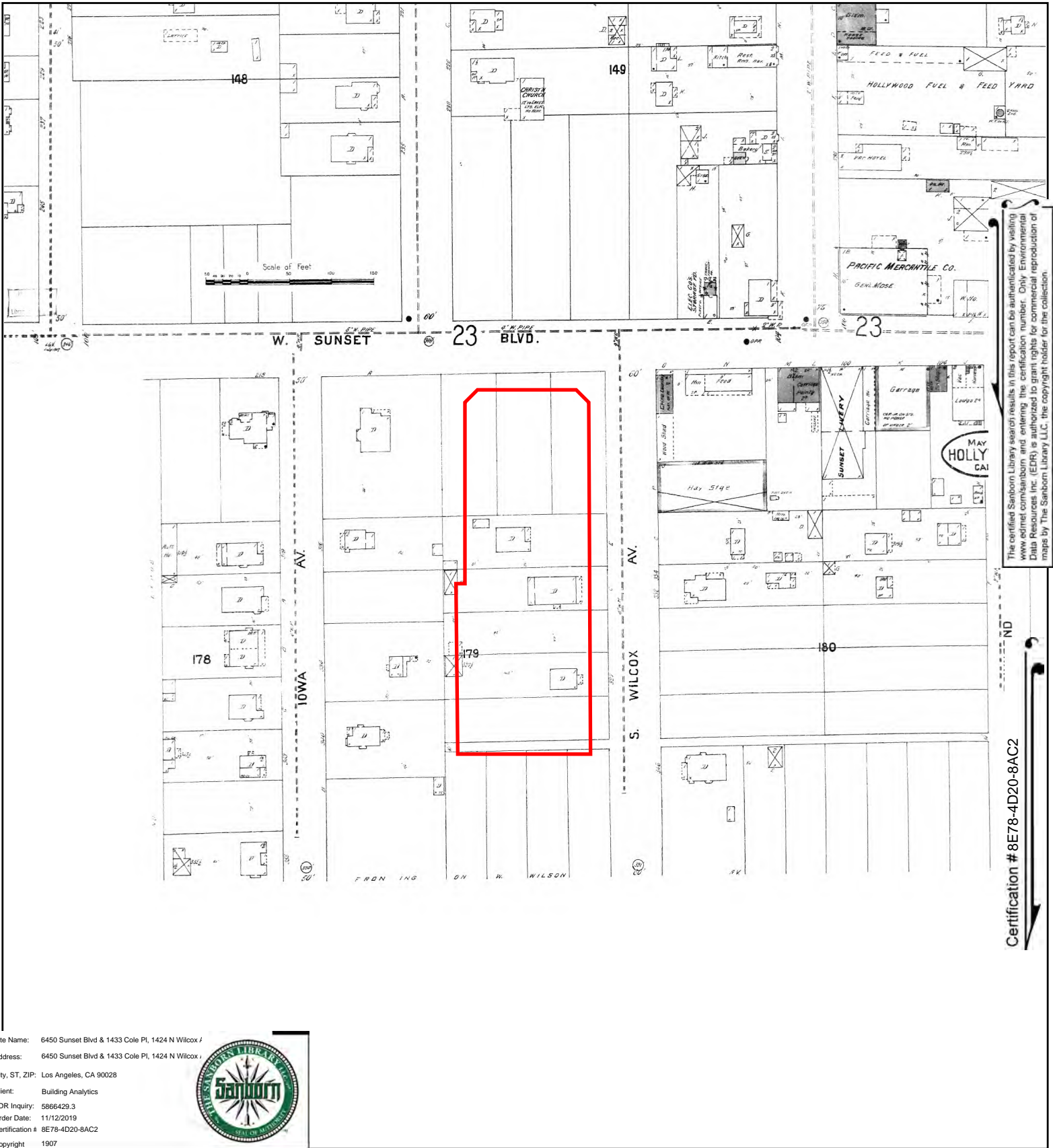


This Certified Sanborn Map combines the following sheets.
 Outlined areas indicate map sheets within the collection.



Volume 1, Sheet 30
 Volume 1, Sheet 25





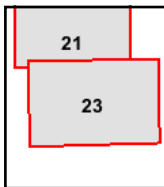
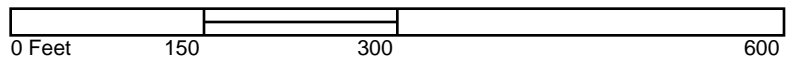
The certified Sanborn Library search results in this report can be authenticated by visiting www.edrnet.com/sanborn and entering the certification number. Only Environmental Data Resources Inc. (EDR) is authorized to grant rights for commercial reproduction of maps by The Sanborn Library LLC, the copyright holder for the collection.

Certification # 8E78-4D20-8AC2

Site Name: 6450 Sunset Blvd & 1433 Cole Pl, 1424 N Wilcox /
 Address: 6450 Sunset Blvd & 1433 Cole Pl, 1424 N Wilcox /
 City, ST, ZIP: Los Angeles, CA 90028
 Client: Building Analytics
 EDR Inquiry: 5866429.3
 Order Date: 11/12/2019
 Certification #: 8E78-4D20-8AC2
 Copyright: 1907



This Certified Sanborn Map combines the following sheets. Outlined areas indicate map sheets within the collection.



Volume 1, Sheet 23
 Volume 1, Sheet 21



APPENDIX F:
City Directory Abstract

TABLE OF CONTENTS

SECTION

Executive Summary

Findings

City Directory Images

Thank you for your business.
Please contact EDR at 1-800-352-0050
with any questions or comments.

Disclaimer - Copyright and Trademark Notice

This Report contains certain information obtained from a variety of public and other sources reasonably available to Environmental Data Resources, Inc. It cannot be concluded from this Report that coverage information for the target and surrounding properties does not exist from other sources. **NO WARRANTY EXPRESSED OR IMPLIED, IS MADE WHATSOEVER IN CONNECTION WITH THIS REPORT. ENVIRONMENTAL DATA RESOURCES, INC. SPECIFICALLY DISCLAIMS THE MAKING OF ANY SUCH WARRANTIES, INCLUDING WITHOUT LIMITATION, MERCHANTABILITY OR FITNESS FOR A PARTICULAR USE OR PURPOSE. ALL RISK IS ASSUMED BY THE USER. IN NO EVENT SHALL ENVIRONMENTAL DATA RESOURCES, INC. BE LIABLE TO ANYONE, WHETHER ARISING OUT OF ERRORS OR OMISSIONS, NEGLIGENCE, ACCIDENT OR ANY OTHER CAUSE, FOR ANY LOSS OR DAMAGE, INCLUDING, WITHOUT LIMITATION, SPECIAL, INCIDENTAL, CONSEQUENTIAL, OR EXEMPLARY DAMAGES. ANY LIABILITY ON THE PART OF ENVIRONMENTAL DATA RESOURCES, INC. IS STRICTLY LIMITED TO A REFUND OF THE AMOUNT PAID FOR THIS REPORT.** Purchaser accepts this Report "AS IS". Any analyses, estimates, ratings, environmental risk levels or risk codes provided in this Report are provided for illustrative purposes only, and are not intended to provide, nor should they be interpreted as providing any facts regarding, or prediction or forecast of, any environmental risk for any property. Only a Phase I Environmental Site Assessment performed by an environmental professional can provide information regarding the environmental risk for any property. Additionally, the information provided in this Report is not to be construed as legal advice.

Copyright 2017 by Environmental Data Resources, Inc. All rights reserved. Reproduction in any media or format, in whole or in part, of any report or map of Environmental Data Resources, Inc. or its affiliates is prohibited without prior written permission.

EDR and its logos (including Sanborn and Sanborn Map) are trademarks of Environmental Data Resources, Inc. or its affiliates. All other trademarks used herein are the property of their respective owners.

EXECUTIVE SUMMARY

DESCRIPTION

Environmental Data Resources, Inc.'s (EDR) City Directory Abstract is a screening tool designed to assist environmental professionals in evaluating potential liability on a target property resulting from past activities. EDR's City Directory Abstract includes a search and abstract of available city directory data. For each address, the directory lists the name of the corresponding occupant at five year intervals.

Business directories including city, cross reference and telephone directories were reviewed, if available, at approximately five year intervals for the years spanning 1920 through 2014. This report compiles information gathered in this review by geocoding the latitude and longitude of properties identified and gathering information about properties within 332 feet of the target property.

A summary of the information obtained is provided in the text of this report.

RECORD SOURCES

EDR's Digital Archive combines historical directory listings from sources such as Cole Information and Dun & Bradstreet. These standard sources of property information complement and enhance each other to provide a more comprehensive report.

EDR is licensed to reproduce certain City Directory works by the copyright holders of those works. The purchaser of this EDR City Directory Report may include it in report(s) delivered to a customer. Reproduction of City Directories without permission of the publisher or licensed vendor may be a violation of copyright.

Data by

infoUSA[®]

Copyright©2008
All Rights Reserved

RESEARCH SUMMARY

The following research sources were consulted in the preparation of this report. An "X" indicates where information was identified in the source and provided in this report.

| <u>Year</u> | <u>Source</u> | <u>TP</u> | <u>Adjoining</u> | <u>Text Abstract</u> | <u>Source Image</u> |
|-------------|------------------------|-----------|------------------|----------------------|---------------------|
| 2014 | EDR Digital Archive | - | X | X | - |
| | EDR Digital Archive | X | X | X | - |
| 2010 | EDR Digital Archive | - | X | X | - |
| | EDR Digital Archive | X | X | X | - |
| 2006 | Haines Company, Inc. | - | X | X | - |
| | Haines Company, Inc. | X | X | X | - |
| 2004 | Haines Company | - | - | - | - |
| 2003 | Haines & Company | - | - | - | - |
| 2001 | Haines & Company, Inc. | - | - | - | - |
| 2000 | Haines & Company | - | X | X | - |
| | Haines & Company | X | X | X | - |
| 1999 | Haines Company | - | - | - | - |

EXECUTIVE SUMMARY

| <u>Year</u> | <u>Source</u> | <u>TP</u> | <u>Adjoining</u> | <u>Text Abstract</u> | <u>Source Image</u> |
|-------------|---------------------------|-----------|------------------|----------------------|---------------------|
| 1996 | GTE | - | - | - | - |
| 1995 | Pacific Bell | - | X | X | - |
| 1992 | PACIFIC BELL WHITE PAGES | - | - | - | - |
| 1991 | Pacific Bell | - | X | X | - |
| 1990 | Pacific Bell | - | X | X | - |
| | Pacific Bell | X | X | X | - |
| 1986 | Pacific Bell | - | X | X | - |
| | Pacific Bell | X | X | X | - |
| 1985 | Pacific Bell | - | X | X | - |
| 1981 | Pacific Telephone | - | X | X | - |
| | Pacific Telephone | X | X | X | - |
| 1980 | Pacific Telephone | - | X | X | - |
| | Pacific Telephone | X | X | X | - |
| 1976 | Pacific Telephone | - | X | X | - |
| | Pacific Telephone | X | X | X | - |
| | R. L. Polk & Co. | - | X | X | - |
| | R. L. Polk & Co. | X | X | X | - |
| 1975 | Pacific Telephone | - | X | X | - |
| | Pacific Telephone | X | X | X | - |
| 1972 | R. L. Polk & Co. | - | - | - | - |
| 1971 | Pacific Telephone | - | X | X | - |
| | Pacific Telephone | X | X | X | - |
| 1970 | Pacific Telephone | - | X | X | - |
| 1969 | Pacific Telephone | - | - | - | - |
| 1967 | Pacific Telephone | - | X | X | - |
| | Pacific Telephone | X | X | X | - |
| 1966 | Pacific Telephone | - | - | - | - |
| 1965 | Pacific Telephone | - | X | X | - |
| 1964 | Pacific Telephone | - | - | - | - |
| 1963 | Pacific Telephone | - | - | - | - |
| 1962 | Pacific Telephone | - | X | X | - |
| | Pacific Telephone | X | X | X | - |
| 1961 | R. L. Polk & Co. | - | - | - | - |
| 1960 | Pacific Telephone | - | X | X | - |
| 1958 | Pacific Telephone | - | X | X | - |
| | Pacific Telephone | X | X | X | - |
| 1957 | Pacific Telephone | - | X | X | - |
| | Pacific Telephone | X | X | X | - |
| 1956 | Pacific Telephone | - | - | - | - |
| 1955 | R. L. Polk & Co. | - | - | - | - |
| 1954 | R. L. Polk & Co. | - | X | X | - |
| 1952 | Los Angeles Directory Co. | - | - | - | - |

EXECUTIVE SUMMARY

| <u>Year</u> | <u>Source</u> | <u>TP</u> | <u>Adjoining</u> | <u>Text Abstract</u> | <u>Source Image</u> |
|-------------|---|-----------|------------------|----------------------|---------------------|
| 1951 | Pacific Telephone & Telegraph Co. | - | X | X | - |
| | Pacific Telephone & Telegraph Co. | X | X | X | - |
| 1950 | Pacific Telephone | - | - | - | - |
| 1949 | Los Angeles Directory Co. | - | - | - | - |
| 1948 | Los Angeles Directory Co. | - | - | - | - |
| 1947 | Pacific Directory Co. | - | - | - | - |
| 1946 | Southern California Telephone Co | - | - | - | - |
| 1945 | The Glendale Directory Co. | - | - | - | - |
| 1944 | R. L. Polk & Co. | - | - | - | - |
| 1942 | Los Angeles Directory Co. | - | X | X | - |
| | Los Angeles Directory Co. | X | X | X | - |
| 1940 | Los Angeles Directory Co. | - | - | - | - |
| 1939 | Los Angeles Directory Co. | - | - | - | - |
| 1938 | Los Angeles Directory Company Publishers | - | - | - | - |
| 1937 | Los Angeles Directory Co. | - | X | X | - |
| | Los Angeles Directory Co. | X | X | X | - |
| 1936 | Los Angeles Directory Co. | - | - | - | - |
| 1935 | Los Angeles Directory Co. | - | - | - | - |
| 1934 | Los Angeles Directory Co. | - | - | - | - |
| 1933 | Los Angeles Directory Co. | - | X | X | - |
| 1932 | Los Angeles Directory Co. | - | - | - | - |
| 1931 | Los Angeles Directory Company Publishers | - | - | - | - |
| 1930 | Los Angeles Directory Co. | - | - | - | - |
| 1929 | Los Angeles Directory Co. | - | X | X | - |
| | Los Angeles Directory Co. | X | X | X | - |
| 1928 | Los Angeles Directory Co. | - | - | - | - |
| 1927 | Los Angeles Directory Co. | - | - | - | - |
| 1926 | Los Angeles Directory Co. | - | - | - | - |
| 1925 | Los Angeles Directory Co. | - | - | - | - |
| 1924 | Los Angeles Directory Co. | - | X | X | - |
| | Los Angeles Directory Co. | X | X | X | - |
| 1923 | Los Angeles Directory Co. | - | - | - | - |
| 1921 | Los Angeles Directory Co. | - | - | - | - |
| 1920 | Los Angeles Directory Co. | - | - | - | - |

EXECUTIVE SUMMARY

SELECTED ADDRESSES

The following addresses were selected by the client, for EDR to research. An "X" indicates where information was identified.

| <u>Address</u> | <u>Type</u> | <u>Findings</u> |
|------------------------|----------------|-----------------|
| 6450 Sunset Blvd | Client Entered | X |
| 1433 Cole Place | Client Entered | X |
| 1424 N. Wilcox Ave | Client Entered | X |
| 1433 N Cole Place | Client Entered | X |
| 1417 N Cole Place | Client Entered | X |
| 1447 N Cole Place | Client Entered | X |
| 1420 N. Wilcox | Client Entered | X |
| 1454 N. Wilcox | Client Entered | X |
| 6460 W Sunset Blvd | Client Entered | X |
| 6462 W. Sunset Blvd | Client Entered | |
| 1445 N. Cole Pl. | Client Entered | |
| 1443 N. Cole Pl. | Client Entered | |
| 1441 N. Cole Pl. | Client Entered | |
| 1439 N. Cole Pl. | Client Entered | |
| 1435 N. Cole Pl. | Client Entered | |
| 1433 N. Cole Pl. | Client Entered | |
| 1427 N. Cole Pl. | Client Entered | |
| 1425 N. Cole Pl. | Client Entered | |
| 1419 N. Cole Pl. | Client Entered | |
| 1454 N. Wilcox Ave | Client Entered | X |
| 1452 N. Wilcox Ave | Client Entered | X |
| 1450 N. Wilcox Ave | Client Entered | X |
| 1440 N. Wilcox Ave | Client Entered | |
| 1438 N. Wilcox Ave | Client Entered | X |
| 1436 N. Wilcox Ave | Client Entered | X |
| 1434 N. Wilcox Ave | Client Entered | X |
| 1432 1/2 N. Wilcox Ave | Client Entered | |
| 1432 N. Wilcox Ave | Client Entered | X |
| 1428 N. Wilcox Ave | Client Entered | X |
| 1426 N. Wilcox Ave | Client Entered | X |
| 1420 N. Wilcox Ave | Client Entered | X |

FINDINGS

TARGET PROPERTY INFORMATION

ADDRESS

6450 Sunset Blvd & 1433 Cole Pl, 1424 N Wilcox Ave
Los Angeles, CA 90028

FINDINGS DETAIL

Target Property research detail.

1/2 N. Wilcox Ave

1432 1/2 N. Wilcox Ave

| <u>Year</u> | <u>Uses</u> | <u>Source</u> |
|-------------|-------------|---------------|
|-------------|-------------|---------------|

Cole Pl

1433 Cole Pl

| <u>Year</u> | <u>Uses</u> | <u>Source</u> |
|-------------|----------------------------|---------------------|
| 2010 | 5TH WALL ENTERTAINMENT LLC | EDR Digital Archive |

COLE PL

1433 COLE PL

| <u>Year</u> | <u>Uses</u> | <u>Source</u> |
|-------------|--|-------------------|
| 2000 | HOLLYWD VISIONAIRES 323 464 54a | Haines & Company |
| | NEW MEDIA HOLLYWOOD | Haines & Company |
| | VISIONAIRES | Haines & Company |
| 1990 | HOLLYWOOD SHEET MUSIC | Pacific Bell |
| | TRAX SOUND RECORDING | Pacific Bell |
| 1986 | HOLLYWOOD SHEET MUSIC | Pacific Bell |
| 1981 | HOLLYWOOD SHEET MUSIC | Pacific Telephone |
| | MODERN MUSICAL SERVICES | Pacific Telephone |
| | MODERN VAN & STORAGE INC | Pacific Telephone |
| 1980 | Cameo Music Reproduction & Photostats | Pacific Telephone |
| 1976 | ALPHEUS MUSIC CORPORATION | Pacific Telephone |
| | CAMEO MUSIC PAPERS | Pacific Telephone |
| | CAMEO MUSIC REPRODUCTION | Pacific Telephone |
| | MODERN MUSICAL SERVICES | Pacific Telephone |
| | MODERN VAN & STORAGE INC Modern Musical Services S | Pacific Telephone |

FINDINGS

| <u>Year</u> | <u>Uses</u> | <u>Source</u> |
|-------------|--|-------------------|
| 1975 | CAMEO MUSIC REPRODUCTION & PHOTOSTATS | Pacific Telephone |
| 1971 | MODERN MUSICAL SERVICES | Pacific Telephone |
| | MODERN VAN & STORAGE INC See Modern Musical Services | Pacific Telephone |
| | Vanarm Enterprises | Pacific Telephone |
| 1962 | AMERICAN OPTICAL CO Office | Pacific Telephone |
| 1958 | AMERICAN OPTICAL CO Main Office | Pacific Telephone |

Cole Place

1433 Cole Place

| <u>Year</u> | <u>Uses</u> | <u>Source</u> |
|-------------|--|-------------------|
| 2000 | HOLLYWD VISIONAIRES 323 464 54a | Haines & Company |
| | NEW MEDIA HOLLYWOOD | Haines & Company |
| | VISIONAIRES | Haines & Company |
| 1990 | HOLLYWOOD SHEET MUSIC | Pacific Bell |
| | TRAX SOUND RECORDING | Pacific Bell |
| 1986 | HOLLYWOOD SHEET MUSIC | Pacific Bell |
| 1981 | HOLLYWOOD SHEET MUSIC | Pacific Telephone |
| | MODERN MUSICAL SERVICES | Pacific Telephone |
| | MODERN VAN & STORAGE INC | Pacific Telephone |
| 1980 | Cameo Music Reproduction & Photostats | Pacific Telephone |
| 1976 | ALPHEUS MUSIC CORPORATION | Pacific Telephone |
| | CAMEO MUSIC PAPERS | Pacific Telephone |
| | CAMEO MUSIC REPRODUCTION | Pacific Telephone |
| | MODERN MUSICAL SERVICES | Pacific Telephone |
| | MODERN VAN & STORAGE INC Modern Musical Services S | Pacific Telephone |
| 1975 | CAMEO MUSIC REPRODUCTION & PHOTOSTATS | Pacific Telephone |
| 1971 | MODERN MUSICAL SERVICES | Pacific Telephone |
| | MODERN VAN & STORAGE INC See Modern Musical Services | Pacific Telephone |
| | Vanarm Enterprises | Pacific Telephone |
| 1962 | AMERICAN OPTICAL CO Office | Pacific Telephone |
| 1958 | AMERICAN OPTICAL CO Main Office | Pacific Telephone |

FINDINGS

N Cole Place

1433 N Cole Place

| <u>Year</u> | <u>Uses</u> | <u>Source</u> |
|--------------------|--|----------------------|
| 2000 | HOLLYWD VISIONAIRES 323 464 54a | Haines & Company |
| | NEW MEDIA HOLLYWOOD | Haines & Company |
| | VISIONAIRES | Haines & Company |
| 1990 | HOLLYWOOD SHEET MUSIC | Pacific Bell |
| | TRAX SOUND RECORDING | Pacific Bell |
| 1986 | HOLLYWOOD SHEET MUSIC | Pacific Bell |
| 1981 | HOLLYWOOD SHEET MUSIC | Pacific Telephone |
| | MODERN MUSICAL SERVICES | Pacific Telephone |
| | MODERN VAN & STORAGE INC | Pacific Telephone |
| 1980 | Cameo Music Reproduction & Photostats | Pacific Telephone |
| 1976 | ALPHEUS MUSIC CORPORATION | Pacific Telephone |
| | CAMEO MUSIC PAPERS | Pacific Telephone |
| | CAMEO MUSIC REPRODUCTION | Pacific Telephone |
| | MODERN MUSICAL SERVICES | Pacific Telephone |
| | MODERN VAN & STORAGE INC Modern Musical Services S | Pacific Telephone |
| 1975 | CAMEO MUSIC REPRODUCTION & PHOTOSTATS | Pacific Telephone |
| 1971 | MODERN MUSICAL SERVICES | Pacific Telephone |
| | MODERN VAN & STORAGE INC See Modern Musical Services | Pacific Telephone |
| | Vanarm Enterprises | Pacific Telephone |
| 1962 | AMERICAN OPTICAL CO Office | Pacific Telephone |
| 1958 | AMERICAN OPTICAL CO Main Office | Pacific Telephone |

N. Cole Pl.

1433 N. Cole Pl.

| <u>Year</u> | <u>Uses</u> | <u>Source</u> |
|--------------------|--------------------|----------------------|
|--------------------|--------------------|----------------------|

N. Wilcox

1420 N. Wilcox

| <u>Year</u> | <u>Uses</u> | <u>Source</u> |
|--------------------|--------------------|----------------------|
| 2000 | XXXX | Haines & Company |
| 1990 | PLAIN RAP PRESS | Pacific Bell |

FINDINGS

| <u>Year</u> | <u>Uses</u> | <u>Source</u> |
|-------------|---|-----------------------------------|
| 1951 | N Wilcx Allied Serv & Transfr Co | Pacific Telephone & Telegraph Co. |
| | N Wilcx Av Hol A A A Driving Schools See Cheney Bros Driving Schools | Pacific Telephone & Telegraph Co. |
| | N Wilcx Hol Cheney Bros Driving Schools | Pacific Telephone & Telegraph Co. |
| | N Wilcx Hollywood A A A Driving Schools See Cheney Bros Driving Schools | Pacific Telephone & Telegraph Co. |
| | N Wilcx Hollywood Cheney Bros Driving Schools | Pacific Telephone & Telegraph Co. |
| | N Wilcx Hollywood Cheney Jas Cheney Bros Driving Schools | Pacific Telephone & Telegraph Co. |
| | N Wilcx Hollywood Cheney Richard Cheney Bros Driving Schools | Pacific Telephone & Telegraph Co. |
| | N Wilcx Hollywood Cheney Thos Cheney Bros Driving Schools | Pacific Telephone & Telegraph Co. |
| 1929 | JOHNSON Clara Mrs Indywkr | Los Angeles Directory Co. |
| 1924 | Ott Frank D clk r | Los Angeles Directory Co. |
| | Ott Harry M N h | Los Angeles Directory Co. |
| | WINN Harold D h | Los Angeles Directory Co. |

1454 N. Wilcox

| <u>Year</u> | <u>Uses</u> | <u>Source</u> |
|-------------|------------------------|---------------------------|
| 1937 | Andrews Rufus W Teresa | Los Angeles Directory Co. |

N. Wilcox Ave

1420 N. Wilcox Ave

| <u>Year</u> | <u>Uses</u> | <u>Source</u> |
|-------------|---|-----------------------------------|
| 2000 | XXXX | Haines & Company |
| 1990 | PLAIN RAP PRESS | Pacific Bell |
| 1951 | N Wilcx Allied Serv & Transfr Co | Pacific Telephone & Telegraph Co. |
| | N Wilcx Av Hol A A A Driving Schools See Cheney Bros Driving Schools | Pacific Telephone & Telegraph Co. |
| | N Wilcx Hol Cheney Bros Driving Schools | Pacific Telephone & Telegraph Co. |
| | N Wilcx Hollywood A A A Driving Schools See Cheney Bros Driving Schools | Pacific Telephone & Telegraph Co. |
| | N Wilcx Hollywood Cheney Bros Driving Schools | Pacific Telephone & Telegraph Co. |
| | N Wilcx Hollywood Cheney Jas Cheney Bros Driving Schools | Pacific Telephone & Telegraph Co. |
| | N Wilcx Hollywood Cheney Richard Cheney Bros Driving Schools | Pacific Telephone & Telegraph Co. |
| | N Wilcx Hollywood Cheney Thos Cheney Bros Driving Schools | Pacific Telephone & Telegraph Co. |
| 1929 | JOHNSON Clara Mrs Indywkr | Los Angeles Directory Co. |

FINDINGS

| <u>Year</u> | <u>Uses</u> | <u>Source</u> |
|-------------|-------------------|---------------------------|
| 1924 | Ott Frank D clk r | Los Angeles Directory Co. |
| | Ott Harry M N h | Los Angeles Directory Co. |
| | WINN Harold D h | Los Angeles Directory Co. |

1424 N. Wilcox Ave

| <u>Year</u> | <u>Uses</u> | <u>Source</u> |
|-------------|-------------------------|---------------------------|
| 2000 | KENIMATION 023 S 46726 | Haines & Company |
| 1990 | KENIMATION | Pacific Bell |
| 1976 | Hollywood Independent | Pacific Telephone |
| 1924 | Curley John J painter h | Los Angeles Directory Co. |
| | h | Los Angeles Directory Co. |

1426 N. Wilcox Ave

| <u>Year</u> | <u>Uses</u> | <u>Source</u> |
|-------------|----------------------|---------------------------|
| 1929 | Durdle John slsmn | Los Angeles Directory Co. |
| | Smallwood Eliz Mrs h | Los Angeles Directory Co. |
| 1924 | h | Los Angeles Directory Co. |
| | NAPP John N tailor h | Los Angeles Directory Co. |

1428 N. Wilcox Ave

| <u>Year</u> | <u>Uses</u> | <u>Source</u> |
|-------------|---|-----------------------------------|
| 2000 | XXXX | Haines & Company |
| 1986 | PLAIN RAP PRESS | Pacific Bell |
| 1981 | MODERN HOLLYWOOD LITHO | Pacific Telephone |
| 1951 | N Wilcx Av American Optical Co Hollywood Branch | Pacific Telephone & Telegraph Co. |
| 1929 | Ishikawa Banko photog | Los Angeles Directory Co. |
| 1924 | Baldrige Chas A r | Los Angeles Directory Co. |
| | Baldrige Elbert F cameramn r | Los Angeles Directory Co. |
| | h | Los Angeles Directory Co. |
| | Hoagland Ellsworth H r | Los Angeles Directory Co. |
| | Isarel C M electr r | Los Angeles Directory Co. |
| | Rankin Jas T r | Los Angeles Directory Co. |

1432 N. Wilcox Ave

| <u>Year</u> | <u>Uses</u> | <u>Source</u> |
|-------------|-----------------------------|-------------------|
| 2000 | CREATIVE CUSTOM DRAPERIES | Haines & Company |
| 1990 | WOODY WOOD CARVER THE ANTIQ | Pacific Bell |
| 1986 | WOODY WOOD CARVER THE ANTIQ | Pacific Bell |
| 1976 | Farquhar Vernon | Pacific Telephone |

FINDINGS

| <u>Year</u> | <u>Uses</u> | <u>Source</u> |
|-------------|-------------------------------------|-----------------------------------|
| 1976 | Wallace Zorn Photos | Pacific Telephone |
| | Young T Harwood | Pacific Telephone |
| 1951 | Wilcx Anthony Anne J photgrph | Pacific Telephone & Telegraph Co. |
| | Wilcx Hollywd School of Photography | Pacific Telephone & Telegraph Co. |
| 1924 | EVANS Reginald T slsmn h | Los Angeles Directory Co. |
| | Fette Lou Mrs r | Los Angeles Directory Co. |
| | Hoops Harold photo r | Los Angeles Directory Co. |
| | Peiper Manly J slsmn h | Los Angeles Directory Co. |
| | PIEPER J M slsmn Scott Bros r | Los Angeles Directory Co. |
| | Sweeney Esther clk r | Los Angeles Directory Co. |
| | Treble Harry slsmn r | Los Angeles Directory Co. |

1434 N. Wilcox Ave

| <u>Year</u> | <u>Uses</u> | <u>Source</u> |
|-------------|----------------------|----------------------|
| 2006 | ANIMALARKPET | Haines Company, Inc. |
| 2000 | CAMCORDER USA | Haines & Company |
| 1990 | GENESIS HAIR STYLING | Pacific Bell |

1436 N. Wilcox Ave

| <u>Year</u> | <u>Uses</u> | <u>Source</u> |
|-------------|--|-----------------------------------|
| 2000 | CAMCORDER USA 3 W | Haines & Company |
| | MANNYS PRCSN CAMERA | Haines & Company |
| 1990 | FARMERS INSURANCE GROUP | Pacific Bell |
| | NOBLE ROBERT A INSURANCE AGENCY HOL | Pacific Bell |
| 1986 | FARMERS INSURANCE GROUP AGENTS | Pacific Bell |
| 1976 | HART TROPHY & ENGRAVING CO | Pacific Telephone |
| | HARTT TROPHY & ENGRAVING CO | Pacific Telephone |
| 1951 | N Wilcx Hollywd Jewlry Serv | Pacific Telephone & Telegraph Co. |

1438 N. Wilcox Ave

| <u>Year</u> | <u>Uses</u> | <u>Source</u> |
|-------------|----------------------------|-----------------------------------|
| 2000 | CALLIER SCOLLARD | Haines & Company |
| 1990 | CALLIER-SCOLLARD VIOLINS | Pacific Bell |
| 1986 | CALLIER-SCOLLARD VIOLINS | Pacific Bell |
| 1951 | N Wilcx Av Burette C A tlr | Pacific Telephone & Telegraph Co. |
| 1924 | Eddy Edwd G auto opr h | Los Angeles Directory Co. |

FINDINGS

1440 N. Wilcox Ave

| <u>Year</u> | <u>Uses</u> | <u>Source</u> |
|-------------|-------------|---------------|
|-------------|-------------|---------------|

1450 N. Wilcox Ave

| <u>Year</u> | <u>Uses</u> | <u>Source</u> |
|-------------|---|---------------------------|
| 1957 | ABBOTT S R | Pacific Telephone |
| 1937 | MITCHELL Leo auto mach | Los Angeles Directory Co. |
| | MITCHELL Margt | Los Angeles Directory Co. |
| | MITCHELL Mary E wid P P | Los Angeles Directory Co. |
| 1929 | h | Los Angeles Directory Co. |
| | SEELY WALTER FREDERICK Grace Photograph Studio | Los Angeles Directory Co. |

1452 N. Wilcox Ave

| <u>Year</u> | <u>Uses</u> | <u>Source</u> |
|-------------|-----------------------|-----------------------------------|
| 1951 | Wilcx Willcoxon E S r | Pacific Telephone & Telegraph Co. |
| 1942 | MITCHELL Margt clk | Los Angeles Directory Co. |
| 1937 | MITCHELL Jos A writer | Los Angeles Directory Co. |

1454 N. Wilcox Ave

| <u>Year</u> | <u>Uses</u> | <u>Source</u> |
|-------------|------------------------|---------------------------|
| 1937 | Andrews Rufus W Teresa | Los Angeles Directory Co. |

Sunset Blvd

6450 Sunset Blvd

| <u>Year</u> | <u>Uses</u> | <u>Source</u> |
|-------------|------------------------------|----------------------|
| 2006 | STAPLES | Haines Company, Inc. |
| 2000 | STAPLES THE OFFICE | Haines & Company |
| | SUPERSTORE | Haines & Company |
| 1990 | CHEVRON STATIONS LOS ANGELES | Pacific Bell |
| | H & H AUTO | Pacific Bell |
| | HERB S CHEVRON SERVICE | Pacific Bell |
| | WELDING JUNCTION THE | Pacific Bell |
| 1986 | CHEVRON STATIONS | Pacific Bell |
| | HERB S CHEVRON SERVICE | Pacific Bell |
| 1981 | CHEVRON STATIONS LOS ANGELES | Pacific Telephone |
| | HERB S CHEVRON SERVICE | Pacific Telephone |
| 1976 | Chevron Service Stn | Pacific Telephone |
| | Crenshan & Santa Barbara | Pacific Telephone |

FINDINGS

| <u>Year</u> | <u>Uses</u> | <u>Source</u> |
|-------------|----------------------------------|-----------------------------------|
| 1976 | Herbs Chevron Service | Pacific Telephone |
| | Kahn Michael J CPA | Pacific Telephone |
| | Sunset & Wilcox | Pacific Telephone |
| 1971 | Berny Silver Auto Interiors | Pacific Telephone |
| | Berny Silver Mfg Co | Pacific Telephone |
| | Silver Berny Mfg Ca | Pacific Telephone |
| | Sunset & Wilcox | Pacific Telephone |
| 1967 | BERNY SILVER SEAT COVERS | Pacific Telephone |
| | SILVER BERNY SEAT COVERS | Pacific Telephone |
| 1962 | Berny Silver Seat Covers | Pacific Telephone |
| 1958 | Berny Silver Seat Covers | Pacific Telephone |
| 1951 | Sunset General Tire Co Distr | Pacific Telephone & Telegraph Co. |
| | Sunset M & M Richfield Serv Stns | Pacific Telephone & Telegraph Co. |
| | Sunset Rude A H & Co | Pacific Telephone & Telegraph Co. |

SUNSET BLVD W

6450 SUNSET BLVD W

| <u>Year</u> | <u>Uses</u> | <u>Source</u> |
|-------------|----------------------------------|-----------------------------------|
| 2000 | STAPLES THE OFFICE | Haines & Company |
| | SUPERSTORE | Haines & Company |
| 1951 | Sunset General Tire Co Distr | Pacific Telephone & Telegraph Co. |
| | Sunset M & M Richfield Serv Stns | Pacific Telephone & Telegraph Co. |
| | Sunset Rude A H & Co | Pacific Telephone & Telegraph Co. |

W Sunset Blvd

6450 W Sunset Blvd

| <u>Year</u> | <u>Uses</u> | <u>Source</u> |
|-------------|-------------|---------------------|
| 2014 | STAPLES INC | EDR Digital Archive |
| 2010 | STAPLES INC | EDR Digital Archive |

W SUNSET BLVD

6450 W SUNSET BLVD

| <u>Year</u> | <u>Uses</u> | <u>Source</u> |
|-------------|------------------------------|----------------------|
| 2006 | STAPLES | Haines Company, Inc. |
| 1990 | CHEVRON STATIONS LOS ANGELES | Pacific Bell |
| | H & H AUTO | Pacific Bell |
| | HERB S CHEVRON SERVICE | Pacific Bell |

FINDINGS

| <u>Year</u> | <u>Uses</u> | <u>Source</u> |
|-------------|------------------------------|-------------------|
| 1990 | WELDING JUNCTION THE | Pacific Bell |
| 1986 | CHEVRON STATIONS | Pacific Bell |
| | HERB S CHEVRON SERVICE | Pacific Bell |
| 1981 | CHEVRON STATIONS LOS ANGELES | Pacific Telephone |
| | HERB S CHEVRON SERVICE | Pacific Telephone |
| 1976 | Chevron Service Stn | Pacific Telephone |
| | Crenshan & Santa Barbara | Pacific Telephone |
| | Herbs Chevron Service | Pacific Telephone |
| | Kahn Michael J CPA | Pacific Telephone |
| | Sunset & Wilcox | Pacific Telephone |
| 1971 | Berny Silver Auto Interiors | Pacific Telephone |
| | Berny Silver Mfg Co | Pacific Telephone |
| | Silver Berny Mfg Ca | Pacific Telephone |
| | Sunset & Wilcox | Pacific Telephone |
| 1967 | BERNY SILVER SEAT COVERS | Pacific Telephone |
| | SILVER BERNY SEAT COVERS | Pacific Telephone |
| 1962 | Berny Silver Seat Covers | Pacific Telephone |
| 1958 | Berny Silver Seat Covers | Pacific Telephone |

W Sunset Blvd

6460 W Sunset Blvd

| <u>Year</u> | <u>Uses</u> | <u>Source</u> |
|-------------|------------------------|-------------------|
| 1976 | TIBOLD CONSTRUCTION CO | Pacific Telephone |

W. Sunset Blvd

6462 W. Sunset Blvd

| <u>Year</u> | <u>Uses</u> | <u>Source</u> |
|-------------|-------------|---------------|
|-------------|-------------|---------------|

FINDINGS

ADJOINING PROPERTY DETAIL

The following Adjoining Property addresses were researched for this report. Detailed findings are provided for each address.

CAHUENGA BLVD

1431 CAHUENGA BLVD

| <u>Year</u> | <u>Uses</u> | <u>Source</u> |
|-------------|---------------------|-----------------------------------|
| 1951 | Cahuenga Lane Hotel | Pacific Telephone & Telegraph Co. |
| 1937 | Murai Kiyossi gdnr | Los Angeles Directory Co. |

1439 CAHUENGA BLVD

| <u>Year</u> | <u>Uses</u> | <u>Source</u> |
|-------------|-------------------------|---------------------------|
| 1933 | Nieto John J Grace oils | Los Angeles Directory Co. |

1451 CAHUENGA BLVD

| <u>Year</u> | <u>Uses</u> | <u>Source</u> |
|-------------|------------------------------|-----------------------------------|
| 1962 | LE GRAND COMEDY THEATRE | Pacific Telephone |
| 1951 | Cahuenga BI Carousel Theatre | Pacific Telephone & Telegraph Co. |
| | Cahuenga BI Abies Irish Rose | Pacific Telephone & Telegraph Co. |

1453 CAHUENGA BLVD

| <u>Year</u> | <u>Uses</u> | <u>Source</u> |
|-------------|-------------------------|---------------------------|
| 1942 | Savenick Jos Eliz tires | Los Angeles Directory Co. |

COLE PL

1308 COLE PL

| <u>Year</u> | <u>Uses</u> | <u>Source</u> |
|-------------|---------------------------------|---------------------------|
| 1937 | HAUPT Wm L Mabel tool mkr | Los Angeles Directory Co. |
| 1933 | ANDERSON Rosetta C Mrs clk LAPD | Los Angeles Directory Co. |

1314 COLE PL

| <u>Year</u> | <u>Uses</u> | <u>Source</u> |
|-------------|----------------------------|---------------------------|
| 1942 | Mc KINZIE Robt Allie clk | Los Angeles Directory Co. |
| 1937 | Mc KENZIE Robt Allie A hdw | Los Angeles Directory Co. |
| 1933 | MCKENZIE Robt Allie | Los Angeles Directory Co. |

1318 COLE PL

| <u>Year</u> | <u>Uses</u> | <u>Source</u> |
|-------------|---------------------------------------|---------------------------|
| 1942 | Ransford Jas R May J slsmn Lem Bailey | Los Angeles Directory Co. |

FINDINGS

| <u>Year</u> | <u>Uses</u> | <u>Source</u> |
|-------------|-----------------------------|---------------------------|
| 1937 | RAY Carl H Ruby E | Los Angeles Directory Co. |
| 1933 | Ransford John lone J office | Los Angeles Directory Co. |

1319 COLE PL

| <u>Year</u> | <u>Uses</u> | <u>Source</u> |
|-------------|--|---------------------------|
| 1942 | Flohr Hope H | Los Angeles Directory Co. |
| | Flohr Henry J surv Bd of Educ | Los Angeles Directory Co. |
| 1937 | Flohr Hope H beauty opr | Los Angeles Directory Co. |
| | Flohr Henry Henrietta instrument mn Bd of Educ | Los Angeles Directory Co. |
| 1933 | SWEENEY Ernest W br mgr Handy Parts Stores | Los Angeles Directory Co. |
| | SWEENEY Edw C coml photog | Los Angeles Directory Co. |
| | SWEENEY Chas L slsmn R W Bonyea | Los Angeles Directory Co. |
| | NEAL Ruth Mrs | Los Angeles Directory Co. |

1322 COLE PL

| <u>Year</u> | <u>Uses</u> | <u>Source</u> |
|-------------|------------------------------|---------------------------|
| 1942 | BAXTER Millicent clk | Los Angeles Directory Co. |
| | Baxter Albt W Marjorie slsmn | Los Angeles Directory Co. |
| 1937 | Baxter Albt W Marjorie slsmn | Los Angeles Directory Co. |
| 1933 | Baxter Caroline wid Geo | Los Angeles Directory Co. |
| | Baxter Abt W Marjorie slsmn | Los Angeles Directory Co. |

1323 COLE PL

| <u>Year</u> | <u>Uses</u> | <u>Source</u> |
|-------------|------------------------------|---------------------------|
| 1942 | COX Robt C studiowkr | Los Angeles Directory Co. |
| | COX Geo B Virginia studiowkr | Los Angeles Directory Co. |
| 1937 | COX Geo B Virginia | Los Angeles Directory Co. |
| | COX Geo | Los Angeles Directory Co. |
| 1933 | COX Geo B Virginia eng | Los Angeles Directory Co. |
| | Cox Beatrice clk | Los Angeles Directory Co. |

1324 COLE PL

| <u>Year</u> | <u>Uses</u> | <u>Source</u> |
|-------------|-------------|-------------------|
| 1970 | HOUSE OF 21 | Pacific Telephone |

1334 COLE PL

| <u>Year</u> | <u>Uses</u> | <u>Source</u> |
|-------------|--|-----------------------------------|
| 1951 | Cole PI Calif State of Highway patrol Area 3 | Pacific Telephone & Telegraph Co. |

FINDINGS

| <u>Year</u> | <u>Uses</u> | <u>Source</u> |
|-------------|---|-----------------------------------|
| 1951 | Cole PI Calif Highway Patrol Area 3 | Pacific Telephone & Telegraph Co. |
| | Cole PI Highway Patrol State of Calif Area 3 | Pacific Telephone & Telegraph Co. |
| | Cole PI Highway Patrol California State of Area 3 | Pacific Telephone & Telegraph Co. |

1338 COLE PL

| <u>Year</u> | <u>Uses</u> | <u>Source</u> |
|-------------|------------------------------|---------------------------|
| 1937 | Cardinal Patricia actor | Los Angeles Directory Co. |
| | LEE Jos J Cath K | Los Angeles Directory Co. |
| | MEAD Wm | Los Angeles Directory Co. |
| | MOORE Leo W Mae F slsmn | Los Angeles Directory Co. |
| 1933 | SIMMONS Frank W interior dec | Los Angeles Directory Co. |
| | NEFF Pauline L | Los Angeles Directory Co. |

1342 COLE PL

| <u>Year</u> | <u>Uses</u> | <u>Source</u> |
|-------------|-----------------------------------|-----------------------------------|
| 1962 | Cook Harold | Pacific Telephone |
| 1951 | Cole PI Morewedge Hossiene r | Pacific Telephone & Telegraph Co. |
| 1942 | Nishikawa Frannk Joyce gdnr | Los Angeles Directory Co. |
| | Kawaguchi Yoseuko Masake clo clnr | Los Angeles Directory Co. |
| 1937 | Stayen John Dorothy lubricationmn | Los Angeles Directory Co. |
| | HOLLIDAY Leaman L Virgima barber | Los Angeles Directory Co. |

1350 COLE PL

| <u>Year</u> | <u>Uses</u> | <u>Source</u> |
|-------------|-------------------------------|-----------------------------------|
| 1958 | Pronto Messenger Serv Inc | Pacific Telephone |
| 1951 | Cole PI Pronto Messenger Serv | Pacific Telephone & Telegraph Co. |

1352 COLE PL

| <u>Year</u> | <u>Uses</u> | <u>Source</u> |
|-------------|--------------------|-------------------|
| 1958 | Alderson Chris Mrs | Pacific Telephone |

1400 COLE PL

| <u>Year</u> | <u>Uses</u> | <u>Source</u> |
|-------------|----------------------------------|---------------------------|
| 2000 | XXXX | Haines & Company |
| 1967 | PRONTO MESSENGER SERV INC | Pacific Telephone |
| 1962 | PRONTO MESSENGER SERV INC | Pacific Telephone |
| 1958 | Maxwell Tom O | Pacific Telephone |
| 1942 | NOYES Clements L Ruth G sta atdt | Los Angeles Directory Co. |
| | NOYES Chas L | Los Angeles Directory Co. |

FINDINGS

| <u>Year</u> | <u>Uses</u> | <u>Source</u> |
|-------------|---------------------------------|---------------------------|
| 1942 | MARKS Wm J slsmn | Los Angeles Directory Co. |
| | Grabel Hortense waiter | Los Angeles Directory Co. |
| | COATS Ann B sten Read & Co | Los Angeles Directory Co. |
| | Cahill Jack A br mgr S S Miller | Los Angeles Directory Co. |
| 1937 | Doyle Gretta clk | Los Angeles Directory Co. |
| | Doyle John J Josephine | Los Angeles Directory Co. |
| | MATHEWS Jos clk | Los Angeles Directory Co. |
| 1933 | Loucks Harry C Nellie | Los Angeles Directory Co. |

1402 COLE PL

| <u>Year</u> | <u>Uses</u> | <u>Source</u> |
|-------------|----------------------------|-----------------------------------|
| 2000 | XXXX | Haines & Company |
| 1962 | Mc Carty D J | Pacific Telephone |
| 1958 | Mc Carty D J | Pacific Telephone |
| 1951 | Cole PI McCarty D J r | Pacific Telephone & Telegraph Co. |
| 1942 | MORRISSEY Marie clk | Los Angeles Directory Co. |
| 1937 | MORRISSEY Mary clk | Los Angeles Directory Co. |
| | Mack Jas Maymie | Los Angeles Directory Co. |
| 1933 | MORRISSEY Mary A bkpr | Los Angeles Directory Co. |
| | MORRISSEY Lawrence P slsmn | Los Angeles Directory Co. |
| | Mc CARTHY Justin | Los Angeles Directory Co. |

1404 COLE PL

| <u>Year</u> | <u>Uses</u> | <u>Source</u> |
|-------------|---|-----------------------------------|
| 1967 | McGovern Pat | Pacific Telephone |
| 1962 | Mc Govern Pat | Pacific Telephone |
| 1958 | Mc Govern Pat | Pacific Telephone |
| 1951 | Cole PI Wallace Milton r | Pacific Telephone & Telegraph Co. |
| 1937 | FITZGERALD Gerald E Pauline C studio wkr | Los Angeles Directory Co. |
| 1933 | MARKS Richd R | Los Angeles Directory Co. |
| | MARKS Roland G Ethel | Los Angeles Directory Co. |

Cole PI

1413 Cole PI

| <u>Year</u> | <u>Uses</u> | <u>Source</u> |
|-------------|-----------------------|---------------------|
| 2014 | HOT ROD CAMERAS LLC | EDR Digital Archive |
| | BLACKLIST PRODUCTIONS | EDR Digital Archive |
| | HOT ROD CAMERAS LLC | EDR Digital Archive |

FINDINGS

| <u>Year</u> | <u>Uses</u> | <u>Source</u> |
|-------------|-----------------------|---------------------|
| 2014 | BLACKLIST PRODUCTIONS | EDR Digital Archive |

COLE PL

1413 COLE PL

| <u>Year</u> | <u>Uses</u> | <u>Source</u> |
|-------------|--------------------------|-----------------------------------|
| 2000 | XXXX | Haines & Company |
| 1981 | THOMAS MATTHEW J | Pacific Telephone |
| 1976 | Thomas Matthew J | Pacific Telephone |
| 1971 | Thomas Matthew J | Pacific Telephone |
| 1967 | Thomas Matthew J | Pacific Telephone |
| 1962 | A B C HOUSE CLEANING CO | Pacific Telephone |
| 1958 | Benjamin Paul | Pacific Telephone |
| 1951 | Cole PI MacKinnon Wm M r | Pacific Telephone & Telegraph Co. |
| 1942 | Frantzvog Alma Mrs | Los Angeles Directory Co. |
| | JOHNSON Myrtle sten | Los Angeles Directory Co. |
| 1937 | Fujii Tom pdlr | Los Angeles Directory Co. |
| | Dachs Sam dress mfr | Los Angeles Directory Co. |
| 1933 | Mackert Evelyn compt opr | Los Angeles Directory Co. |
| | Mackert Albt C Regina | Los Angeles Directory Co. |

1414 COLE PL

| <u>Year</u> | <u>Uses</u> | <u>Source</u> |
|-------------|-------------------------------|-------------------|
| 1976 | Smith Paul H | Pacific Telephone |
| 1971 | MARK IV AIR FREIGHT INC | Pacific Telephone |
| | Mark IV Messenger Service Inc | Pacific Telephone |
| | MARK IV MESSENGER SERVICE INC | Pacific Telephone |
| | Mark IV Messenger Service Inc | Pacific Telephone |
| 1967 | MARK IV AIR FREIGHT INC | Pacific Telephone |
| | Mark IV Messenger Service Inc | Pacific Telephone |
| | MARK IV MESSENGER SERV INC | Pacific Telephone |
| | Mark IV Messenger Serv Inc | Pacific Telephone |
| 1962 | MARK IV MESSENGER SERV INC | Pacific Telephone |
| | Pac Air Freight Inc | Pacific Telephone |
| 1958 | City Messenger Air Express | Pacific Telephone |
| | City Messenger Air Express | Pacific Telephone |
| | City Messenger Air Express | Pacific Telephone |
| | City Messenger of Hollywood | Pacific Telephone |
| | CITY MESSENGER SERV | Pacific Telephone |

FINDINGS

| <u>Year</u> | <u>Uses</u> | <u>Source</u> |
|-------------|--|-----------------------------------|
| 1958 | CITY MESSENGER SERV | Pacific Telephone |
| | C M A X NATIONWIDE AIR FREIGHT | Pacific Telephone |
| | C M A X NATIONWIDE AIR FREIGHT | Pacific Telephone |
| | C M A X NATIONWIDE AIR FREIGHT | Pacific Telephone |
| 1951 | Cole PI Moncur Katherine r | Pacific Telephone & Telegraph Co. |
| 1942 | Moncur John clk | Los Angeles Directory Co. |
| | Moncur Kath W Mrs | Los Angeles Directory Co. |
| | Moncur Lloyd pntr | Los Angeles Directory Co. |
| 1937 | Gibney Jas T Ruth E film ctr | Los Angeles Directory Co. |
| 1933 | EVANSMITH STUDIO Henry W Smith Photographer | Los Angeles Directory Co. |
| | Moncur Ena dancer | Los Angeles Directory Co. |
| | Moncur Kath Mrs | Los Angeles Directory Co. |
| | Moncur Sybil dancer | Los Angeles Directory Co. |
| | SMITH Henry W Florence Evansmith Studio | Los Angeles Directory Co. |

1416 COLE PL

| <u>Year</u> | <u>Uses</u> | <u>Source</u> |
|-------------|--|---------------------------|
| 1967 | Moncur Katherine | Pacific Telephone |
| 1962 | Moncur Katherine | Pacific Telephone |
| 1958 | Moncur Katherine | Pacific Telephone |
| 1942 | Lippiatt Eliz wid Herbt mgr Hollywood Court | Los Angeles Directory Co. |
| | HOLLYWOOD Court | Los Angeles Directory Co. |
| | Bry Curt Eliz writer | Los Angeles Directory Co. |
| 1937 | NORTON Sterling clk | Los Angeles Directory Co. |
| | HOLLYWOOD Court Apartments | Los Angeles Directory Co. |
| | FULLERTON Ida Mrs Indywkr | Los Angeles Directory Co. |
| | Lippiatt Eliz Mrs mgr Hollywood Ct Apartments | Los Angeles Directory Co. |

1417 COLE PL

| <u>Year</u> | <u>Uses</u> | <u>Source</u> |
|-------------|--------------------------|-----------------------------------|
| 1962 | Corday Adele | Pacific Telephone |
| 1951 | N Cole PI Stedman R r | Pacific Telephone & Telegraph Co. |
| 1942 | GRAHAM Wm F bkpr | Los Angeles Directory Co. |
| | Mc Kegney Sarah Mrs | Los Angeles Directory Co. |
| 1937 | Mc Kegney Chas S pntr | Los Angeles Directory Co. |
| | Mc Kegney Kate L wid Jas | Los Angeles Directory Co. |
| 1933 | ANDREWS Wilson | Los Angeles Directory Co. |

FINDINGS

| <u>Year</u> | <u>Uses</u> | <u>Source</u> |
|-------------|----------------------------------|---------------------------|
| 1933 | ANDREWS Rufus W Teresa batterymn | Los Angeles Directory Co. |

1418 COLE PL

| <u>Year</u> | <u>Uses</u> | <u>Source</u> |
|-------------|---------------------------------|---------------------------|
| 1942 | Kohlhoff Wm B Jessie L restrwkr | Los Angeles Directory Co. |
| | Colter Anna Mrs clk | Los Angeles Directory Co. |
| 1937 | STANLEY Effle Mrs | Los Angeles Directory Co. |
| | DUFFY John E | Los Angeles Directory Co. |
| | Duffy Helen clk | Los Angeles Directory Co. |
| 1933 | RODRIGUEZ Lillian Mrs | Los Angeles Directory Co. |

1419 COLE PL

| <u>Year</u> | <u>Uses</u> | <u>Source</u> |
|-------------|---------------------------------|---------------------------|
| 1942 | Grindle Clyde N Helen studiowkr | Los Angeles Directory Co. |
| 1937 | MILES Herbt A Lillian clk | Los Angeles Directory Co. |

1420 COLE PL

| <u>Year</u> | <u>Uses</u> | <u>Source</u> |
|-------------|-----------------------|---------------------------|
| 1942 | PARKER Tena C wid W C | Los Angeles Directory Co. |
| 1937 | Love Goldie Mrs jan | Los Angeles Directory Co. |

1422 COLE PL

| <u>Year</u> | <u>Uses</u> | <u>Source</u> |
|-------------|-------------------------------|---------------------------|
| 1942 | FISHER Mabelle Mrs slswn | Los Angeles Directory Co. |
| 1937 | Haszillo Louis Gezella barber | Los Angeles Directory Co. |

1424 COLE PL

| <u>Year</u> | <u>Uses</u> | <u>Source</u> |
|-------------|-----------------------------------|---------------------------|
| 1942 | READ Edw Mabel mech | Los Angeles Directory Co. |
| | WALKER Gilmore L Beatrice autowkr | Los Angeles Directory Co. |
| 1937 | La Gros Jas Margt waiter | Los Angeles Directory Co. |
| | GRAHAM Dorothy maid | Los Angeles Directory Co. |
| | SANDERS Irving Ann neckwear | Los Angeles Directory Co. |

1425 COLE PL

| <u>Year</u> | <u>Uses</u> | <u>Source</u> |
|-------------|---------------------------------|-------------------|
| 2000 | DICIPREP | Haines & Company |
| 1990 | DIGI PREP | Pacific Bell |
| | DIGI PREP | Pacific Bell |
| 1958 | AMERICAN OPTICAL CO Main Office | Pacific Telephone |

FINDINGS

| <u>Year</u> | <u>Uses</u> | <u>Source</u> |
|-------------|--|--|
| 1958 | Hollywood Br | Pacific Telephone |
| 1951 | Cole PI Flockhart Hazel r | Pacific Telephone & Telegraph Co. |
| 1942 | HARRISON Dorothy writer DICK sten | Los Angeles Directory Co. Los Angeles Directory Co. |
| 1937 | HARRISON Dorothy writer Dick Joyce B studio wkr | Los Angeles Directory Co. Los Angeles Directory Co. |
| 1933 | HARRISON Dorothy writer DICK Joyce B sten | Los Angeles Directory Co. Los Angeles Directory Co. |

1426 COLE PL

| <u>Year</u> | <u>Uses</u> | <u>Source</u> |
|-------------|---|--|
| 1951 | Cole PI Joyce J Kenneth r | Pacific Telephone & Telegraph Co. |
| 1942 | LEAHY Margt M sten Leahy Jos D mech Leahy Grade A wid J A LAMBERT Lewis | Los Angeles Directory Co. Los Angeles Directory Co. Los Angeles Directory Co. Los Angeles Directory Co. |
| 1937 | Beardsley Ann wid J E Azlow Bessie Mrs Beardsley Chas H civ eng Smallwood Bertha Mrs | Los Angeles Directory Co. Los Angeles Directory Co. Los Angeles Directory Co. Los Angeles Directory Co. |
| 1933 | Brosse Wally actor | Los Angeles Directory Co. |

1427 COLE PL

| <u>Year</u> | <u>Uses</u> | <u>Source</u> |
|-------------|------------------------------|---------------------------|
| 1942 | Fones Robt G Cecelia mech | Los Angeles Directory Co. |
| 1937 | MIDDLETON Elinor J wid Edwin | Los Angeles Directory Co. |
| 1933 | Middleton Elinor J wid Edwin | Los Angeles Directory Co. |

1428 COLE PL

| <u>Year</u> | <u>Uses</u> | <u>Source</u> |
|-------------|--|---|
| 1942 | Grindle Fred mech Hochberg Fred actor Hochberg Albt mech Taylor Homer W Murguia Haroldo restrwkr MAGEE Alice clk HOAGLAND Howard W | Los Angeles Directory Co. Los Angeles Directory Co. Los Angeles Directory Co. Los Angeles Directory Co. Los Angeles Directory Co. Los Angeles Directory Co. Los Angeles Directory Co. |
| 1937 | BLACK Wilfred studiowkr HOAGLAND Howard W Kath E | Los Angeles Directory Co. Los Angeles Directory Co. |

FINDINGS

| <u>Year</u> | <u>Uses</u> | <u>Source</u> |
|-------------|-------------------------------|---------------------------|
| 1937 | MAGEE Helen Mrs | Los Angeles Directory Co. |
| 1933 | Hoagland Howard W Kath farmer | Los Angeles Directory Co. |

1432 COLE PL

| <u>Year</u> | <u>Uses</u> | <u>Source</u> |
|-------------|-------------------------|-----------------------------------|
| 1967 | Whiteman Nancy J | Pacific Telephone |
| 1962 | Cinelab | Pacific Telephone |
| 1951 | Cole PI Franzblau Edw r | Pacific Telephone & Telegraph Co. |
| 1942 | Hira Shigeshiro | Los Angeles Directory Co. |
| 1937 | Hira Sam rancher | Los Angeles Directory Co. |
| 1933 | Hirabayashi S | Los Angeles Directory Co. |
| | Ichiriu Asa | Los Angeles Directory Co. |

1435 COLE PL

| <u>Year</u> | <u>Uses</u> | <u>Source</u> |
|-------------|----------------------------|-----------------------------------|
| 1951 | Cole PI George Gene r | Pacific Telephone & Telegraph Co. |
| 1942 | Mosey Paul electn | Los Angeles Directory Co. |
| | GEORGE Ernest masseur | Los Angeles Directory Co. |
| | GEORGE Ernest N USN | Los Angeles Directory Co. |
| | Higbee Sadye beauty opr | Los Angeles Directory Co. |
| | HERBERT Lillian beauty opr | Los Angeles Directory Co. |
| | Moushey Paul clk DW & P | Los Angeles Directory Co. |
| | Saxelby Albt carp | Los Angeles Directory Co. |
| 1937 | Saxelby Jay A carp | Los Angeles Directory Co. |
| | Mc KEE Robt R actor | Los Angeles Directory Co. |
| | Gregory Sara E wid E R | Los Angeles Directory Co. |
| | Blessington Edw studiowkr | Los Angeles Directory Co. |
| 1933 | Blessington Edw | Los Angeles Directory Co. |
| | GREGORY Sarah Mrs | Los Angeles Directory Co. |

1438 COLE PL

| <u>Year</u> | <u>Uses</u> | <u>Source</u> |
|-------------|-------------------|---------------------------|
| 1942 | Ikeda K gao | Los Angeles Directory Co. |
| | Yamauchi T | Los Angeles Directory Co. |
| 1937 | Yamauchi Tom gdnr | Los Angeles Directory Co. |
| 1933 | Kittaka K gdnr | Los Angeles Directory Co. |

1439 COLE PL

| <u>Year</u> | <u>Uses</u> | <u>Source</u> |
|-------------|-------------|---------------------------|
| 1942 | Coffey Edna | Los Angeles Directory Co. |

FINDINGS

| <u>Year</u> | <u>Uses</u> | <u>Source</u> |
|-------------|----------------------|---------------------------|
| 1942 | Counts D E jan | Los Angeles Directory Co. |
| | PETERSON Glenn | Los Angeles Directory Co. |
| | BURRIS Edw studiowkr | Los Angeles Directory Co. |
| 1933 | De Lara Louise slswn | Los Angeles Directory Co. |
| | Lara Albt Maria bkpr | Los Angeles Directory Co. |

1441 COLE PL

| <u>Year</u> | <u>Uses</u> | <u>Source</u> |
|-------------|-------------------------|---------------------------|
| 1942 | Bennett Thos slsmn | Los Angeles Directory Co. |
| 1937 | Arriaga Elodia Mrs | Los Angeles Directory Co. |
| 1933 | Ambriz Cuca Indywkr | Los Angeles Directory Co. |
| | Ambriz Miguel porter | Los Angeles Directory Co. |
| | Ambriz Manuel kitchnwkr | Los Angeles Directory Co. |

1443 COLE PL

| <u>Year</u> | <u>Uses</u> | <u>Source</u> |
|-------------|--------------------------|---------------------------|
| 1942 | ALEXANDER Frank waiter | Los Angeles Directory Co. |
| | ALEXANDER Frank G busmn | Los Angeles Directory Co. |
| | ALEXANDER Herbt waiter | Los Angeles Directory Co. |
| 1937 | Guerrero Ignacio Isabell | Los Angeles Directory Co. |

1444 COLE PL

| <u>Year</u> | <u>Uses</u> | <u>Source</u> |
|-------------|--|---------------------------|
| 1933 | PAGE & Barnes E M Page A C Barnes shtmtlwkr | Los Angeles Directory Co. |
| | Ambriz Maria Indywkr | Los Angeles Directory Co. |

1445 COLE PL

| <u>Year</u> | <u>Uses</u> | <u>Source</u> |
|-------------|------------------------|-----------------------------------|
| 1951 | Cole PI Kirby Nelle r | Pacific Telephone & Telegraph Co. |
| 1942 | Kirby Betty | Los Angeles Directory Co. |
| | KIRBY Nellie | Los Angeles Directory Co. |
| | Maney Jas T clk | Los Angeles Directory Co. |
| 1937 | KIRBY Nelle dresses | Los Angeles Directory Co. |
| | Kirby Betty slswn | Los Angeles Directory Co. |
| | Asselin Nellie wid P L | Los Angeles Directory Co. |
| 1933 | MILLER Reginald | Los Angeles Directory Co. |
| | De La Parelle Grace | Los Angeles Directory Co. |

FINDINGS

1447 COLE PL

| <u>Year</u> | <u>Uses</u> | <u>Source</u> |
|-------------|-----------------------|---------------------------|
| 1933 | Welby Jas Marie slsmn | Los Angeles Directory Co. |
| | Welby Jas Marie slsmn | Los Angeles Directory Co. |

1448 COLE PL

| <u>Year</u> | <u>Uses</u> | <u>Source</u> |
|-------------|--|-----------------------------------|
| 1951 | Cole Pl Jacs Studio of Color Photography | Pacific Telephone & Telegraph Co. |
| 1942 | Ahlfeldt Philip W Mabel photog | Los Angeles Directory Co. |
| 1937 | SEELY Studio Phillip Ahlfeldt Mrs E H Coover photog | Los Angeles Directory Co. |
| 1933 | Coover E H Photog | Los Angeles Directory Co. |

1460 COLE PL

| <u>Year</u> | <u>Uses</u> | <u>Source</u> |
|-------------|-----------------------|---------------------------|
| 1942 | FISHER Geo C sta atdt | Los Angeles Directory Co. |

HUDSON AVE

1420 HUDSON AVE

| <u>Year</u> | <u>Uses</u> | <u>Source</u> |
|-------------|----------------------|------------------|
| 1976 | AWADS SHELL SERVICPE | R. L. Polk & Co. |

1425 HUDSON AVE

| <u>Year</u> | <u>Uses</u> | <u>Source</u> |
|-------------|-------------|------------------|
| 1976 | JACKS UNION | R. L. Polk & Co. |

1433 HUDSON AVE

| <u>Year</u> | <u>Uses</u> | <u>Source</u> |
|-------------|-------------|-------------------|
| 1981 | ROGERS J D | Pacific Telephone |

1436 HUDSON AVE

| <u>Year</u> | <u>Uses</u> | <u>Source</u> |
|-------------|---------------------|------------------|
| 1976 | PAEADAO A BIKE SHOP | R. L. Polk & Co. |

1446 HUDSON AVE

| <u>Year</u> | <u>Uses</u> | <u>Source</u> |
|-------------|----------------------------|------------------|
| 1976 | PUDDY CAT PALACE CARESUPSL | R. L. Polk & Co. |

1456 HUDSON AVE

| <u>Year</u> | <u>Uses</u> | <u>Source</u> |
|-------------|-------------|------------------|
| 1976 | VACANT | R. L. Polk & Co. |

FINDINGS

1460 HUDSON AVE

| <u>Year</u> | <u>Uses</u> | <u>Source</u> |
|-------------|---------------------|------------------|
| 1976 | TRI-S-CO BLDG CONTR | R. L. Polk & Co. |

1465 HUDSON AVE

| <u>Year</u> | <u>Uses</u> | <u>Source</u> |
|-------------|----------------------------------|------------------|
| 1976 | ALPHA EQUIPMENT SLS INC CAR WASH | R. L. Polk & Co. |
| | WALEUT MIU CAR WASH NC | R. L. Polk & Co. |

1470 HUDSON AVE

| <u>Year</u> | <u>Uses</u> | <u>Source</u> |
|-------------|--------------------------------|------------------|
| 1976 | EMPLOYMENT RESEARCH AGENCY INC | R. L. Polk & Co. |

1485 HUDSON AVE

| <u>Year</u> | <u>Uses</u> | <u>Source</u> |
|-------------|---------------------------|------------------|
| 1976 | P C C C E T A (AUTO SHOP) | R. L. Polk & Co. |

HUDSON AVE N

1421 HUDSON AVE N

| <u>Year</u> | <u>Uses</u> | <u>Source</u> |
|-------------|--------------------------|-----------------------------------|
| 2000 | FUENTES Leonardo G | Haines & Company |
| | FUENTES Leslie | Haines & Company |
| | GOLDBERG Herbert | Haines & Company |
| 1951 | N Hudsn Pool Charles H r | Pacific Telephone & Telegraph Co. |

1422 HUDSON AVE N

| <u>Year</u> | <u>Uses</u> | <u>Source</u> |
|-------------|--------------------------|-----------------------------------|
| 1951 | N Hudsn Av Wooters J P r | Pacific Telephone & Telegraph Co. |

1425 HUDSON AVE N

| <u>Year</u> | <u>Uses</u> | <u>Source</u> |
|-------------|------------------------|-----------------------------------|
| 2000 | XXXX | Haines & Company |
| 1951 | N Hudsn Welker Ralph r | Pacific Telephone & Telegraph Co. |

1427 HUDSON AVE N

| <u>Year</u> | <u>Uses</u> | <u>Source</u> |
|-------------|---------------|------------------|
| 2000 | GUZZARDO John | Haines & Company |

FINDINGS

1432 HUDSON AVE N

| <u>Year</u> | <u>Uses</u> | <u>Source</u> |
|-------------|-----------------------|-----------------------------------|
| 2000 | XXXX | Haines & Company |
| 1951 | N Hudsn Haring Lucy r | Pacific Telephone & Telegraph Co. |

1433 HUDSON AVE N

| <u>Year</u> | <u>Uses</u> | <u>Source</u> |
|-------------|-------------------------------------|-----------------------------------|
| 2000 | a 1/2 GENTRY Angelia M | Haines & Company |
| 1951 | N Hudsn Vreedenburg Paul A r | Pacific Telephone & Telegraph Co. |
| | N Hudsn Kostka Leo accordn instrctr | Pacific Telephone & Telegraph Co. |

1436 HUDSON AVE N

| <u>Year</u> | <u>Uses</u> | <u>Source</u> |
|-------------|-------------------------------|-----------------------------------|
| 1951 | N Hudsn ONeill Thos F r | Pacific Telephone & Telegraph Co. |
| | N Hudsn Coane Wm V r | Pacific Telephone & Telegraph Co. |
| | N Hudsn Av Meredith Ralph B r | Pacific Telephone & Telegraph Co. |

1439 HUDSON AVE N

| <u>Year</u> | <u>Uses</u> | <u>Source</u> |
|-------------|----------------------|-----------------------------------|
| 2000 | HAEGELE John E | Haines & Company |
| 1951 | N Hudsn Bell Geo V r | Pacific Telephone & Telegraph Co. |

1441 HUDSON AVE N

| <u>Year</u> | <u>Uses</u> | <u>Source</u> |
|-------------|-------------------------|-----------------------------------|
| 2000 | XXXX | Haines & Company |
| 1951 | N Hudsn Av Davis Bill r | Pacific Telephone & Telegraph Co. |
| | N Hudsn Av Moritz C E r | Pacific Telephone & Telegraph Co. |

1443 HUDSON AVE N

| <u>Year</u> | <u>Uses</u> | <u>Source</u> |
|-------------|----------------------|-----------------------------------|
| 1951 | N Hudsn Alber Mary r | Pacific Telephone & Telegraph Co. |

1449 HUDSON AVE N

| <u>Year</u> | <u>Uses</u> | <u>Source</u> |
|-------------|--|-----------------------------------|
| 1951 | N Hudsn Palace Custom Shirt Shop | Pacific Telephone & Telegraph Co. |
| | N Hudsn Camp Mary E Palace Custom Shirt Shop | Pacific Telephone & Telegraph Co. |

FINDINGS

N CAHUENGA BLVD

1441 N CAHUENGA BLVD

| <u>Year</u> | <u>Uses</u> | <u>Source</u> |
|--------------------|---|----------------------|
| 1962 | SOCIAL SECURITY ADMINISTRATION U S GOVERNMENT BUREAU OF OLD AGE & SURVIVORS | Pacific Telephone |
| | UNITED STATES GOVERNMENT AIR FORCE DEPT OF RECRUITING STATION | Pacific Telephone |
| | U S GOVERNMENT HEALTH EDUCATION & WELFARE DEPT OF SOCIAL SECURITY ADMINISTR | Pacific Telephone |
| 1960 | SOCIAL SECURITY ADMINISTRATION U S GOVT BUREAU OF OLD AGE & SURVIVORS INS | Pacific Telephone |
| | U S GOVERNMENT HEALTH EDUCATION & WELFARE DEPT OF SOCIAL SECURITY ADMINISTR | Pacific Telephone |
| 1958 | ARMY DEPT OF ENGNR OFC | Pacific Telephone |

1451 N CAHUENGA BLVD

| <u>Year</u> | <u>Uses</u> | <u>Source</u> |
|--------------------|-------------------------|----------------------|
| 1965 | LE GRAND THEATRE | Pacific Telephone |
| 1962 | LE GRAND COMEDY THEATRE | Pacific Telephone |

N Cole Place

1417 N Cole Place

| <u>Year</u> | <u>Uses</u> | <u>Source</u> |
|--------------------|----------------------------------|-----------------------------------|
| 1962 | Corday Adele | Pacific Telephone |
| 1951 | N Cole Pl Stedman R r | Pacific Telephone & Telegraph Co. |
| 1942 | GRAHAM Wm F bkpr | Los Angeles Directory Co. |
| | Mc Kegney Sarah Mrs | Los Angeles Directory Co. |
| 1937 | Mc Kegney Chas S pntr | Los Angeles Directory Co. |
| | Mc Kegney Kate L wid Jas | Los Angeles Directory Co. |
| 1933 | ANDREWS Rufus W Teresa batterymn | Los Angeles Directory Co. |
| | ANDREWS Wilson | Los Angeles Directory Co. |

1447 N Cole Place

| <u>Year</u> | <u>Uses</u> | <u>Source</u> |
|--------------------|-----------------------|---------------------------|
| 1933 | Welby Jas Marie slsmn | Los Angeles Directory Co. |
| | Welby Jas Marie slsmn | Los Angeles Directory Co. |

FINDINGS

N HUDSON AVE

1410 N HUDSON AVE

| <u>Year</u> | <u>Uses</u> | <u>Source</u> |
|--------------------|-----------------------------|---------------------------|
| 1942 | MILLER Donald S carrier PO | Los Angeles Directory Co. |
| | Sawyer Adele actor | Los Angeles Directory Co. |
| 1937 | TANNER John J Adele S | Los Angeles Directory Co. |
| 1929 | WEBSTER Geo K lab r | Los Angeles Directory Co. |
| | Webster Danl H Mary E jan h | Los Angeles Directory Co. |

1412 N HUDSON AVE

| <u>Year</u> | <u>Uses</u> | <u>Source</u> |
|--------------------|--------------------------------------|---------------------------|
| 1942 | Martindell Sarah Mrs slsw n | Los Angeles Directory Co. |
| 1937 | FLETCHER Kenneth G Elsie M studiowkr | Los Angeles Directory Co. |
| | MILLER Chas A Myrtle F printer | Los Angeles Directory Co. |
| | MILLER Don clk | Los Angeles Directory Co. |
| | MILLER Ruth clk | Los Angeles Directory Co. |

N Hudson Ave

1414 N Hudson Ave

| <u>Year</u> | <u>Uses</u> | <u>Source</u> |
|--------------------|---------------------|----------------------|
| 2014 | LOS ANGELES CITY OF | EDR Digital Archive |
| | LOS ANGELES CITY OF | EDR Digital Archive |
| 2010 | LOS ANGELES CITY OF | EDR Digital Archive |
| | LOS ANGELES CITY OF | EDR Digital Archive |

N HUDSON AVE

1414 N HUDSON AVE

| <u>Year</u> | <u>Uses</u> | <u>Source</u> |
|--------------------|------------------------------------|---------------------------|
| 1942 | Fullerton Ella D clk | Los Angeles Directory Co. |
| | Fullerton Dean S Ella W film techn | Los Angeles Directory Co. |
| 1937 | FULLERTON B Dean S Ella film tech | Los Angeles Directory Co. |
| 1929 | GRAY E Paul Dolly real est | Los Angeles Directory Co. |

1415 N HUDSON AVE

| <u>Year</u> | <u>Uses</u> | <u>Source</u> |
|--------------------|--------------------|----------------------|
| 2006 | LOPEZ Sandra | Haines Company, Inc. |
| | BELCHER Leoncia | Haines Company, Inc. |
| | SULAIMAN Javid A | Haines Company, Inc. |

FINDINGS

| <u>Year</u> | <u>Uses</u> | <u>Source</u> |
|-------------|-------------------------------------|---------------------------|
| 1990 | FUENTES LESLIE | Pacific Bell |
| | PEREZ RENE | Pacific Bell |
| 1986 | DORSETT RON | Pacific Bell |
| | PEREZ CHRISTINE | Pacific Bell |
| | WATTS RIAN | Pacific Bell |
| 1981 | WELDING DONALD | Pacific Telephone |
| 1976 | Barahona Rolando | Pacific Telephone |
| | Davis Ann N | Pacific Telephone |
| | Henroid Lance | Pacific Telephone |
| 1942 | MITCHELL May slswn | Los Angeles Directory Co. |
| | MITCHELL Amy I sten | Los Angeles Directory Co. |
| | BAKER Robt M Ellen | Los Angeles Directory Co. |
| 1937 | THOMAS Jos A Alyce M musician | Los Angeles Directory Co. |
| | Moulin Genivieve | Los Angeles Directory Co. |
| | Moulin Fred A Ruby acct | Los Angeles Directory Co. |
| | Hoyt Chas | Los Angeles Directory Co. |
| 1933 | WEBBER Almon H Iva L signs | Los Angeles Directory Co. |
| | Moulin Fred A Ruby | Los Angeles Directory Co. |
| 1929 | Moulin Fredk A Ruby I | Los Angeles Directory Co. |
| | Moulin Dwight adv Hollywood Citizen | Los Angeles Directory Co. |
| | ALLISON Louise Mrs | Los Angeles Directory Co. |

1417 N HUDSON AVE

| <u>Year</u> | <u>Uses</u> | <u>Source</u> |
|-------------|--|---------------------------|
| 1942 | STANNARD Clara J Mrs emp G W Spratt Optical Co | Los Angeles Directory Co. |
| 1937 | Gallinger Rolph R Theresa | Los Angeles Directory Co. |
| 1933 | Nealis John J Dorothy E | Los Angeles Directory Co. |
| 1929 | WATTS Cyral A Mary waiter h | Los Angeles Directory Co. |

1418 N HUDSON AVE

| <u>Year</u> | <u>Uses</u> | <u>Source</u> |
|-------------|---|---------------------------|
| 2006 | No Current Listing | Haines Company, Inc. |
| 1942 | MARTIN Jas F | Los Angeles Directory Co. |
| 1937 | NEWMAN Claude E Nettie sports editor Hollywood Citizen News | Los Angeles Directory Co. |
| 1933 | NEWMAN Claude E Nettie sports writer Hollywood Citizen News | Los Angeles Directory Co. |
| 1929 | NEWMAN Claude E Nettie sports editor Hollywood Citizen | Los Angeles Directory Co. |
| | MORRIS Sherman gdnr | Los Angeles Directory Co. |

FINDINGS

| <u>Year</u> | <u>Uses</u> | <u>Source</u> |
|-------------|--------------------|---------------------------|
| 1929 | Mc DERMOTT Addis J | Los Angeles Directory Co. |

1420 N HUDSON AVE

| <u>Year</u> | <u>Uses</u> | <u>Source</u> |
|-------------|-------------------------|---------------------------|
| 1976 | Perreault Ronald | Pacific Telephone |
| 1942 | GORDON Alex Ellen | Los Angeles Directory Co. |
| 1937 | MOORE Larry H Ruth cook | Los Angeles Directory Co. |
| 1929 | WEBER Helen Mrs h | Los Angeles Directory Co. |
| | COPELAND Alf W Ruby | Los Angeles Directory Co. |

1421 N HUDSON AVE

| <u>Year</u> | <u>Uses</u> | <u>Source</u> |
|-------------|--------------------------|---------------------------|
| 2006 | FUENTES Leslie | Haines Company, Inc. |
| | GONZALEZ Olympa | Haines Company, Inc. |
| | MONROY Susana | Haines Company, Inc. |
| 1990 | AYALA LUIS S | Pacific Bell |
| | RIVERA E | Pacific Bell |
| | SANDOVAL ROLANDO A | Pacific Bell |
| 1986 | AYALA LUIS S | Pacific Bell |
| | FRANCO MORRIS | Pacific Bell |
| | FUENTES LESLIE | Pacific Bell |
| 1981 | DELORENTZ EDGAR | Pacific Telephone |
| | ENRIQUEZ GUADALUPE | Pacific Telephone |
| | FUENTES LESLIE | Pacific Telephone |
| | BONILLA MARIA ELIDA | Pacific Telephone |
| | CALDERON RAMIRO | Pacific Telephone |
| | CAMPBELL LIZZIE | Pacific Telephone |
| 1976 | Calderon Ramiro | Pacific Telephone |
| | Del Rico Bernardino | Pacific Telephone |
| | Elmishad Magdy | Pacific Telephone |
| | Lin Chung Ming Chiang | Pacific Telephone |
| 1942 | POOL Chas H mach | Los Angeles Directory Co. |
| | Surtees Alice P restrwkr | Los Angeles Directory Co. |
| 1937 | POOLE Chas mech | Los Angeles Directory Co. |
| 1933 | Pool Chas H | Los Angeles Directory Co. |
| | Pool Mary A wid W H | Los Angeles Directory Co. |
| 1929 | POOL Chas H mgr h | Los Angeles Directory Co. |
| | POOL Mary A wid W H r | Los Angeles Directory Co. |

FINDINGS

1422 N HUDSON AVE

| <u>Year</u> | <u>Uses</u> | <u>Source</u> |
|-------------|----------------------------------|---------------------------|
| 1942 | DANIEL Meyer J Regina dry gds | Los Angeles Directory Co. |
| | SMITH Josephine Mrs | Los Angeles Directory Co. |
| 1937 | SMITH Thelma V waiter | Los Angeles Directory Co. |
| | SMITH Thos H Josephine constrwkr | Los Angeles Directory Co. |
| | ANDERSON Stella wid Esleie cook | Los Angeles Directory Co. |

1425 N HUDSON AVE

| <u>Year</u> | <u>Uses</u> | <u>Source</u> |
|-------------|-------------------------------------|---------------------------|
| 2006 | No Current Listing | Haines Company, Inc. |
| 1986 | MC CORMICK ROSE | Pacific Bell |
| 1981 | MCCORMICK ROSE | Pacific Telephone |
| 1976 | Mc Cormick Rose | Pacific Telephone |
| 1942 | Henderson Alf Caroline G clk | Los Angeles Directory Co. |
| 1937 | Henderson Alf Caroline G clk | Los Angeles Directory Co. |
| 1933 | Vennink Geo A Ruby A tchr City Schs | Los Angeles Directory Co. |

1427 N HUDSON AVE

| <u>Year</u> | <u>Uses</u> | <u>Source</u> |
|-------------|--------------------------------|---------------------------|
| 2006 | No Current Listing | Haines Company, Inc. |
| 1990 | LEWIS BRADFORD | Pacific Bell |
| 1981 | PLANAS MIGUEL | Pacific Telephone |
| 1942 | BURNETT John D scct G C Willis | Los Angeles Directory Co. |
| | BURNETT Harry Margt A slsmn | Los Angeles Directory Co. |
| 1937 | Vangel Chas restr | Los Angeles Directory Co. |
| 1933 | Henderson Alf Caroline G clk | Los Angeles Directory Co. |
| 1929 | Henderson Alf Caroline clk | Los Angeles Directory Co. |

1428 N HUDSON AVE

| <u>Year</u> | <u>Uses</u> | <u>Source</u> |
|-------------|---|---------------------------|
| 1981 | SUNWEST PLUMBING HEATING SEWER CONTRACTORS | Pacific Telephone |
| | BANKS R | Pacific Telephone |
| 1976 | Samson La Dell | Pacific Telephone |
| 1942 | WILKS Sadie Y restrwkr | Los Angeles Directory Co. |
| | Sattler Richd clk | Los Angeles Directory Co. |
| | Hinker Carl sta atdt | Los Angeles Directory Co. |
| | KELLEY Albt R | Los Angeles Directory Co. |
| | Montgomery Alice clk | Los Angeles Directory Co. |
| 1937 | Trapp Chas D studiowkr | Los Angeles Directory Co. |

FINDINGS

| <u>Year</u> | <u>Uses</u> | <u>Source</u> |
|-------------|---------------------|---------------------------|
| 1937 | MARTIN Chas do clnr | Los Angeles Directory Co. |
| | Krikos Niro writer | Los Angeles Directory Co. |
| | EDWARDS Carl caddy | Los Angeles Directory Co. |
| | CASEY Kate wid Benj | Los Angeles Directory Co. |

1432 N HUDSON AVE

| <u>Year</u> | <u>Uses</u> | <u>Source</u> |
|-------------|-------------------------------------|---------------------------|
| 1981 | FORD ANNIE | Pacific Telephone |
| 1976 | Haring L T | Pacific Telephone |
| 1942 | HARING John A carp | Los Angeles Directory Co. |
| | HARING Lucy T sten BPW | Los Angeles Directory Co. |
| | HARING Clara M drsmkr | Los Angeles Directory Co. |
| | Pitchel Harold actor | Los Angeles Directory Co. |
| 1937 | HARING Lucy T sten Board of Pub Wks | Los Angeles Directory Co. |
| | HARING Clara smstrs | Los Angeles Directory Co. |
| | Horing John A | Los Angeles Directory Co. |
| 1933 | HARING Lucy F sten Ed Pub Wks | Los Angeles Directory Co. |
| | HARING Clara drsmkr | Los Angeles Directory Co. |
| 1929 | Haring Sadie | Los Angeles Directory Co. |
| | Haring John A carp | Los Angeles Directory Co. |
| | Haring Geo Mary carp | Los Angeles Directory Co. |
| | Haring Clara M drsmkr | Los Angeles Directory Co. |

1433 N HUDSON AVE

| <u>Year</u> | <u>Uses</u> | <u>Source</u> |
|-------------|--|---------------------------|
| 2006 | HAEGELE John | Haines Company, Inc. |
| | VENEGAS Nancy | Haines Company, Inc. |
| 1990 | ALBRITTON C F | Pacific Bell |
| 1986 | ALBRITTON C F | Pacific Bell |
| 1976 | Murphree Jill | Pacific Telephone |
| | Dieter Marie | Pacific Telephone |
| 1942 | Stidger Geo mech | Los Angeles Directory Co. |
| | Lacca Horace C Susan | Los Angeles Directory Co. |
| | GRAHAM Elsie | Los Angeles Directory Co. |
| | GRAHAM Lillie slswm | Los Angeles Directory Co. |
| 1937 | ANDERSON Alice C cash Albt T Balzar Co | Los Angeles Directory Co. |
| | ANDERSON Robt F slsmn | Los Angeles Directory Co. |
| | GAY Robt studiowkr | Los Angeles Directory Co. |

FINDINGS

| <u>Year</u> | <u>Uses</u> | <u>Source</u> |
|-------------|-----------------------------|---------------------------|
| 1937 | Raftone Anita dancer | Los Angeles Directory Co. |
| | Raftone Crystal dancer | Los Angeles Directory Co. |
| | Roy Chas E Alice M meat ctr | Los Angeles Directory Co. |
| | STEIN Paul studiowkr | Los Angeles Directory Co. |
| 1933 | FOLEY Rose Mrs | Los Angeles Directory Co. |
| | GRAY Mary C | Los Angeles Directory Co. |
| 1929 | Lavik Marvin A | Los Angeles Directory Co. |
| | Lavik Pearl | Los Angeles Directory Co. |
| | PETERSON Edw J tailor | Los Angeles Directory Co. |
| | Welby Jos h | Los Angeles Directory Co. |

1434 N HUDSON AVE

| <u>Year</u> | <u>Uses</u> | <u>Source</u> |
|-------------|-----------------------|---------------------------|
| 1929 | Shiltz Clara r | Los Angeles Directory Co. |
| | GARVEY Thos Rita pntr | Los Angeles Directory Co. |
| | Shiltz Josephine h | Los Angeles Directory Co. |

1436 N HUDSON AVE

| <u>Year</u> | <u>Uses</u> | <u>Source</u> |
|------------------------|-------------------------------------|---------------------------|
| 1942 | Vandervort Bernard mech | Los Angeles Directory Co. |
| | Singer Florence L restrwkr | Los Angeles Directory Co. |
| | Marturello Frank D Zora baker | Los Angeles Directory Co. |
| | Vandervort Mary Jane tel opr | Los Angeles Directory Co. |
| | Coane Doris W clk | Los Angeles Directory Co. |
| | Coane Geo V Florence M film techn | Los Angeles Directory Co. |
| | Coane Wm V clk | Los Angeles Directory Co. |
| | Couse Albt Sue mech | Los Angeles Directory Co. |
| | Dove Lee A Rase S mech | Los Angeles Directory Co. |
| | DUGAN Kath wid Danl mgr Hudson Apts | Los Angeles Directory Co. |
| | HUDSON Apartments | Los Angeles Directory Co. |
| | Martinez Albt P bkpr | Los Angeles Directory Co. |
| | 1937 | Updegraff Irene Mrs |
| Coane Geo V Florence M | | Los Angeles Directory Co. |
| Hudson Apartments | | Los Angeles Directory Co. |
| 1933 | PERRY John G florist | Los Angeles Directory Co. |
| 1929 | BLAKE Rachel writer | Los Angeles Directory Co. |
| | DUFFY Jas T Helen M | Los Angeles Directory Co. |
| | Hudson Apartments | Los Angeles Directory Co. |
| | MITCHELL Leo A auto mech | Los Angeles Directory Co. |

FINDINGS

| <u>Year</u> | <u>Uses</u> | <u>Source</u> |
|-------------|---|---------------------------|
| 1929 | MITCHELL Paul P Mary A slsmn Teofilo Valdez | Los Angeles Directory Co. |

N Hudson Ave

1439 N Hudson Ave

| <u>Year</u> | <u>Uses</u> | <u>Source</u> |
|-------------|----------------------------|---------------------|
| 2014 | HAEGELE ANITA | EDR Digital Archive |
| | HAEGELE ANITA | EDR Digital Archive |
| 2010 | LUDWIG PROPERTIES FAMILY P | EDR Digital Archive |
| | HAEGELE ANITA | EDR Digital Archive |
| | LUDWIG PROPERTIES FAMILY P | EDR Digital Archive |
| | HAEGELE ANITA | EDR Digital Archive |

N HUDSON AVE

1439 N HUDSON AVE

| <u>Year</u> | <u>Uses</u> | <u>Source</u> |
|-------------|---|---------------------------|
| 2006 | HAEGELE John E | Haines Company, Inc. |
| 1990 | MICHAELSON DANIEL B | Pacific Bell |
| | HAEGELE KEVIN | Pacific Bell |
| | HAEGELE JOHN E | Pacific Bell |
| | HAEGELE DARREN | Pacific Bell |
| 1986 | YOUNG DOROTHY | Pacific Bell |
| | HAEGELE KEVIN | Pacific Bell |
| | HAEGELE JOHN E | Pacific Bell |
| | HAEGELE DARREN | Pacific Bell |
| 1981 | LE VINE FRANK | Pacific Telephone |
| | YOUNG DOROTHY | Pacific Telephone |
| | KURIEL STEVE | Pacific Telephone |
| | HAEGELE JOHN E | Pacific Telephone |
| | HAEGELE DARREN | Pacific Telephone |
| 1976 | Graber B | Pacific Telephone |
| | Haegele John E | Pacific Telephone |
| | Kostka Leo | Pacific Telephone |
| | Le Vine Frank | Pacific Telephone |
| 1942 | Hoadley Jas R | Los Angeles Directory Co. |
| | Maloney Clara M floorwn Pac Kntting Mills | Los Angeles Directory Co. |
| | Maloney Dorothy | Los Angeles Directory Co. |
| | Maloney Elsie | Los Angeles Directory Co. |

FINDINGS

| <u>Year</u> | <u>Uses</u> | <u>Source</u> |
|-------------|---|---------------------------|
| 1942 | Maloney John clk | Los Angeles Directory Co. |
| 1937 | BEAMER P J bilhard atdt Hollywood Athletic Club | Los Angeles Directory Co. |
| | Bremer Patk J | Los Angeles Directory Co. |
| 1933 | BERRY Geo W Beulah B | Los Angeles Directory Co. |
| 1929 | Lawlor Hoey Eliz writer | Los Angeles Directory Co. |

1440 N HUDSON AVE

| <u>Year</u> | <u>Uses</u> | <u>Source</u> |
|-------------|--------------------|---------------------------|
| 1929 | Dugan Cath Mrs clk | Los Angeles Directory Co. |
| | DUNN Wm L Lora clk | Los Angeles Directory Co. |
| | Dugan Dan Cath | Los Angeles Directory Co. |

1441 N HUDSON AVE

| <u>Year</u> | <u>Uses</u> | <u>Source</u> |
|-------------|----------------|----------------------|
| 2006 | GRAY Jerald Z | Haines Company, Inc. |
| | LESCAMELA John | Haines Company, Inc. |
| 1976 | Aello Virginia | Pacific Telephone |
| | Nhr Morry | Pacific Telephone |
| | Valon Virginia | Pacific Telephone |

1442 N HUDSON AVE

| <u>Year</u> | <u>Uses</u> | <u>Source</u> |
|-------------|--------------------------|---------------------------|
| 1929 | Guentzel D Leuie artist | Los Angeles Directory Co. |
| | Cleghorn Mary J Mrs | Los Angeles Directory Co. |
| | Cleghorn Douglas H slsmn | Los Angeles Directory Co. |

1443 N HUDSON AVE

| <u>Year</u> | <u>Uses</u> | <u>Source</u> |
|-------------|-----------------------------|---------------------------|
| 1958 | Alber Mary | Pacific Telephone |
| 1942 | Alber Elise | Los Angeles Directory Co. |
| 1937 | Estelle Everett E studiowkr | Los Angeles Directory Co. |
| 1929 | BARNETT Jas L electn | Los Angeles Directory Co. |

1444 N HUDSON AVE

| <u>Year</u> | <u>Uses</u> | <u>Source</u> |
|-------------|---------------------------|---------------------------|
| 1929 | Engleman Jos E Vilda | Los Angeles Directory Co. |
| | Latimer Jas Jessie mining | Los Angeles Directory Co. |

FINDINGS

1448 N HUDSON AVE

| <u>Year</u> | <u>Uses</u> | <u>Source</u> |
|-------------|-------------------|---------------------------|
| 1942 | Alber Arth lawyer | Los Angeles Directory Co. |

1483 N HUDSON AVE

| <u>Year</u> | <u>Uses</u> | <u>Source</u> |
|-------------|------------------------------|---------------------------|
| 1937 | TATE Gladys D wid C W dancer | Los Angeles Directory Co. |

1433 1/2 N HUDSON AVE

| <u>Year</u> | <u>Uses</u> | <u>Source</u> |
|-------------|-------------|-------------------|
| 1986 | MYERS GEO A | Pacific Bell |
| 1981 | MYERS GEO A | Pacific Telephone |

1441 1/2 N HUDSON AVE

| <u>Year</u> | <u>Uses</u> | <u>Source</u> |
|-------------|--------------------------|-------------------|
| 1986 | COMPUTERS OF AMERICA INC | Pacific Bell |
| 1981 | VALON VIRGINIA | Pacific Telephone |

1441 3/4 N HUDSON AVE

| <u>Year</u> | <u>Uses</u> | <u>Source</u> |
|-------------|----------------|---------------|
| 1990 | AELIO VIRGINIA | Pacific Bell |

SUNSET BLVD

6430 SUNSET BLVD

| <u>Year</u> | <u>Uses</u> | <u>Source</u> |
|-------------|------------------------------------|-------------------|
| 1990 | ELEN ROBERT & ASSOCIATES | Pacific Bell |
| 1986 | ELEN ROBERT & ASSOCIATES | Pacific Bell |
| | MCKISSACK LUKE ATTY | Pacific Bell |
| 1981 | ADV INC | Pacific Telephone |
| | RODEN HARRY R III CPA | Pacific Telephone |
| 1976 | Gilbert Martin atly | Pacific Telephone |
| | Kucher Martin CPA | Pacific Telephone |
| | Management Associates Inc | Pacific Telephone |
| | Roden Harry R III CPA | Pacific Telephone |
| | Segal Joseph CPA | Pacific Telephone |
| | Skaff & Kucher An Accountancy Corp | Pacific Telephone |
| | Skaff Roy CPA | Pacific Telephone |
| | Skaff Segal & Co CPAs | Pacific Telephone |
| | Witkin Francine Agcy The | Pacific Telephone |
| 1971 | Bear Valley Springs | Pacific Telephone |

FINDINGS

| <u>Year</u> | <u>Uses</u> | <u>Source</u> |
|-------------|---|---------------------------|
| 1971 | Cooke & Levitt Inc | Pacific Telephone |
| | Guilford Richard E atty | Pacific Telephone |
| | Kessler Jerome A atty | Pacific Telephone |
| | Lakeworld Properties | Pacific Telephone |
| | Main Office | Pacific Telephone |
| | Lakeworld Properties | Pacific Telephone |
| | Bear Valley Springs | Pacific Telephone |
| | Management Associates Inc | Pacific Telephone |
| | Monroe Leonard H atty | Pacific Telephone |
| | Roden Harry R III CPA | Pacific Telephone |
| | Segal Joseph | Pacific Telephone |
| | Skaff Roy | Pacific Telephone |
| | Skaff Segal & Go CPAs | Pacific Telephone |
| | Wasserman S T | Pacific Telephone |
| 1933 | MOBLEY EXPRESS & TRANSFER Robt J Colloty General Trucking Moving Crating and Shipping | Los Angeles Directory Co. |
| | MOBLEY Robt I clk | Los Angeles Directory Co. |
| 1924 | Mobley Robt clk r | Los Angeles Directory Co. |

6464 SUNSET BLVD

| <u>Year</u> | <u>Uses</u> | <u>Source</u> |
|-------------|--|---------------------------|
| 1990 | PROFESSIONAL SECURITY CONSULTANTS INC | Pacific Bell |
| 1986 | MANPOWER TEMPORARY SERVICES | Pacific Bell |
| 1981 | MANPOWER TEMPORARY SERVICES | Pacific Telephone |
| | REALTY APARTMENTS MANAGEMENT LTD | Pacific Telephone |
| 1976 | Field Engineering Office | Pacific Telephone |
| | ITEL CORP Computer Products Del Amo Financial Center Tor | Pacific Telephone |
| 1975 | Field Engineering Office | Pacific Telephone |
| 1971 | Aldworth Richard T investmt | Pacific Telephone |
| 1933 | MITCHELL Jos A writer | Los Angeles Directory Co. |
| 1929 | KEMP Arth J acct exec Homg Cooper Co | Los Angeles Directory Co. |
| | LORD Ida W Mm | Los Angeles Directory Co. |
| | MITCHELL Jos A writer | Los Angeles Directory Co. |
| 1924 | MITCHELL Jos A mot pict dir r | Los Angeles Directory Co. |
| | MITCHELL Leo A auto mech r | Los Angeles Directory Co. |
| | MITCHELL Peter P h | Los Angeles Directory Co. |
| | h | Los Angeles Directory Co. |

FINDINGS

SUNSET BLVD W

6424 SUNSET BLVD W

| <u>Year</u> | <u>Uses</u> | <u>Source</u> |
|-------------|---|-----------------------------------|
| 1951 | W Sunst Bl Jensen Delbert Shell Oil Stn | Pacific Telephone & Telegraph Co. |
| | W Sunset Shell Oil Stn | Pacific Telephone & Telegraph Co. |

6427 SUNSET BLVD W

| <u>Year</u> | <u>Uses</u> | <u>Source</u> |
|-------------|-----------------------|-----------------------------------|
| 2000 | PORTER FILM COMPANY | Haines & Company |
| 1951 | Sunset Richmond Hotel | Pacific Telephone & Telegraph Co. |

6430 SUNSET BLVD W

| <u>Year</u> | <u>Uses</u> | <u>Source</u> |
|-------------|---|------------------|
| 2000 | CAHUENGA SUNST BLDG A C I INSTITUTE | Haines & Company |
| | WONS SMOKESHOP | Haines & Company |
| | PRODUCTIONS&ADVE RTISING AGHISHIANARA LAW | Haines & Company |
| | OFFICES OF AMER COMMUNICATIONS INSTITUTE | Haines & Company |
| | ASIA NETWORK ENTERPRISE THE | Haines & Company |
| | ASIAN AMER ADVRTSTG & MRKTG | Haines & Company |
| | B L T & ASSOCIATES | Haines & Company |
| | B L T & ASSOCIATES INC | Haines & Company |
| | B L T & ASSOCIATES INC | Haines & Company |
| | BURRELLES PRESS CLIPPING SERV | Haines & Company |
| | C I A CREATIVE GRP | Haines & Company |
| | CABLE NEWS NETWORK | Haines & Company |
| | COPPERFIELD INVSTMT | Haines & Company |
| | DIGITRON CMNCTNS | Haines & Company |
| | E H Q INC | Haines & Company |
| | ECO NEWS | Haines & Company |
| | HEALTH NET DIAGNOSTIC INC | Haines & Company |
| | HOLLYWD SHOPPING NETWORK INC | Haines & Company |
| | I B C HOLLYWOOD | Haines & Company |
| | KEYSTONE COMMUNICATIONS INC | Haines & Company |
| | LA PEDIATRICS AIDS | Haines & Company |
| | M V P COMMUNICATION | Haines & Company |
| | MATRIX MUSIC WORKS | Haines & Company |
| | MEDIA LINK | Haines & Company |

FINDINGS

| <u>Year</u> | <u>Uses</u> | <u>Source</u> |
|-------------|-----------------------------|------------------|
| 2000 | NANKIN GERALD A OD | Haines & Company |
| | NOVASTAR | Haines & Company |
| | PIXCEL MEDIA | Haines & Company |
| | PRIORITY RECORDS | Haines & Company |
| | PROGRAM LINK | Haines & Company |
| | QUEENS GROUP INC | Haines & Company |
| | REZ N 8 PRODUCTIONS | Haines & Company |
| | RELAY POINT | Haines & Company |
| | RESONATE PRODUCTIONS | Haines & Company |
| | SCARLET LETTERS | Haines & Company |
| | SONG WRITERS GUILD | Haines & Company |
| | SUNPOINT SECURITIES | Haines & Company |
| | THE ASIA NETWORK | Haines & Company |
| | THE ASIA ENTERPRISE NETWORK | Haines & Company |
| | UNIV CHLD MED GRP | Haines & Company |
| | VIDEO BROADCA | Haines & Company |
| | VIDEO MONITORING SERVICES | Haines & Company |
| | WONG TIMOTHY COD | Haines & Company |
| | A C I | Haines & Company |

6431 SUNSET BLVD W

| <u>Year</u> | <u>Uses</u> | <u>Source</u> |
|-------------|-------------|------------------|
| 2000 | HOOL Lance | Haines & Company |

6432 SUNSET BLVD W

| <u>Year</u> | <u>Uses</u> | <u>Source</u> |
|-------------|-------------|------------------|
| 2000 | XXXX | Haines & Company |

6433 SUNSET BLVD W

| <u>Year</u> | <u>Uses</u> | <u>Source</u> |
|-------------|---|-----------------------------------|
| 2000 | DINA ART COMPANY | Haines & Company |
| | GOLOSTEIN Dina | Haines & Company |
| 1951 | Sunset Hollywd Venetian Blind Co | Pacific Telephone & Telegraph Co. |
| | Sunset Hollywd Linoleum Co | Pacific Telephone & Telegraph Co. |
| | Sunset Hollywd Floor Covering Co | Pacific Telephone & Telegraph Co. |
| | Sunset Hollywd Carpet Co | Pacific Telephone & Telegraph Co. |
| | Sunset Hirsh Linoleum & Venetian Blind Co | Pacific Telephone & Telegraph Co. |
| | Sunset Beverly Hills Venetian Blind & Linoleum Co | Pacific Telephone & Telegraph Co. |

FINDINGS

| <u>Year</u> | <u>Uses</u> | <u>Source</u> |
|---------------------------|---|-----------------------------------|
| 1951 | Sunset Barton Louis R Hollywd Venetian Blind Co | Pacific Telephone & Telegraph Co. |
| | Sunset Hollywd Window Shade & Linoleum Co | Pacific Telephone & Telegraph Co. |
| 6434 SUNSET BLVD W | | |
| <u>Year</u> | <u>Uses</u> | <u>Source</u> |
| 1951 | Sunset Wallace Milton r | Pacific Telephone & Telegraph Co. |
| 6435 SUNSET BLVD W | | |
| <u>Year</u> | <u>Uses</u> | <u>Source</u> |
| 2000 | XXXX | Haines & Company |
| 6436 SUNSET BLVD W | | |
| <u>Year</u> | <u>Uses</u> | <u>Source</u> |
| 1951 | Sunset Thomas Signs | Pacific Telephone & Telegraph Co. |
| | Sunst BI Thomas Signs | Pacific Telephone & Telegraph Co. |
| | Sunset Manning Jean C Thomas Signs | Pacific Telephone & Telegraph Co. |
| | Sunset Manning Signs | Pacific Telephone & Telegraph Co. |
| 6437 SUNSET BLVD W | | |
| <u>Year</u> | <u>Uses</u> | <u>Source</u> |
| 2000 | HOLLYWD NAILS | Haines & Company |
| 6439 SUNSET BLVD W | | |
| <u>Year</u> | <u>Uses</u> | <u>Source</u> |
| 1951 | W Sunset Asbury Rapid Transit System | Pacific Telephone & Telegraph Co. |
| | Sunset Crawley Velma C | Pacific Telephone & Telegraph Co. |
| | W Sunset Original Stage Line Inc | Pacific Telephone & Telegraph Co. |
| 6441 SUNSET BLVD W | | |
| <u>Year</u> | <u>Uses</u> | <u>Source</u> |
| 2000 | GANALEE INC | Haines & Company |
| | SPIRIT SHOPPE & DELI | Haines & Company |
| 6445 SUNSET BLVD W | | |
| <u>Year</u> | <u>Uses</u> | <u>Source</u> |
| 2000 | BOCHENEK Dora | Haines & Company |
| 6449 SUNSET BLVD W | | |
| <u>Year</u> | <u>Uses</u> | <u>Source</u> |
| 2000 | FOND Charles | Haines & Company |

FINDINGS

| <u>Year</u> | <u>Uses</u> | <u>Source</u> |
|-------------|--|-----------------------------------|
| 1951 | Sunset Pep Boys Manny Moe and Jack of Calif The Los Angeles Stores | Pacific Telephone & Telegraph Co. |

6453 SUNSET BLVD W

| <u>Year</u> | <u>Uses</u> | <u>Source</u> |
|-------------|--------------------------------------|-----------------------------------|
| 1951 | Sunst BI Pacific Finance L A offices | Pacific Telephone & Telegraph Co. |

6455 SUNSET BLVD W

| <u>Year</u> | <u>Uses</u> | <u>Source</u> |
|-------------|---|-----------------------------------|
| 1951 | Sunst BI Exact O Plastic Plate | Pacific Telephone & Telegraph Co. |
| | Sunset Atlas Features Syndicate newsprs | Pacific Telephone & Telegraph Co. |
| | Sunset Hollywd Mat & Engraving | Pacific Telephone & Telegraph Co. |
| | Sunset White Bob Hollywd Photocopy Serv | Pacific Telephone & Telegraph Co. |
| | Sunset Leeds Incorporated | Pacific Telephone & Telegraph Co. |
| | Sunset Hollywd Photocopy Serv | Pacific Telephone & Telegraph Co. |
| | Sunset Hollywd Mat & Typesetting | Pacific Telephone & Telegraph Co. |

6457 SUNSET BLVD W

| <u>Year</u> | <u>Uses</u> | <u>Source</u> |
|-------------|-------------------|-----------------------------------|
| 1951 | Sunst Sheldon tlr | Pacific Telephone & Telegraph Co. |

6459 SUNSET BLVD W

| <u>Year</u> | <u>Uses</u> | <u>Source</u> |
|-------------|-------------|------------------|
| 2000 | XXXX | Haines & Company |

6463 SUNSET BLVD W

| <u>Year</u> | <u>Uses</u> | <u>Source</u> |
|-------------|-------------------|------------------|
| 2000 | INTELUAGENT FILMS | Haines & Company |

6464 SUNSET BLVD W

| <u>Year</u> | <u>Uses</u> | <u>Source</u> |
|-------------|---------------------------|------------------|
| 2000 | BUNNYLOON INC | Haines & Company |
| | CAFE ON SUNSET | Haines & Company |
| | CELEBRITY ENTERPRISES | Haines & Company |
| | CHAIKIN ROBERT ATTY | Haines & Company |
| | COPY CENTRAL | Haines & Company |
| | COPY MAT | Haines & Company |
| | CRAIG ELAINE CASTING | Haines & Company |
| | CUSTOM TRAINING INSTITUTE | Haines & Company |
| | DUBLE SHOT RECORDS | Haines & Company |

FINDINGS

| <u>Year</u> | <u>Uses</u> | <u>Source</u> |
|-------------|-----------------------------------|------------------|
| 2000 | E 50 WEBSITE HOSTING | Haines & Company |
| | ELAINE CRAIG VOICE CASTING | Haines & Company |
| | EVERGREEN TRAVEL | Haines & Company |
| | FIRELINE NETWORK SOLUTIONS | Haines & Company |
| | FOLB BRADLEY | Haines & Company |
| | FOLB STANLEY CONTR & DEVELOPERS | Haines & Company |
| | GOSIS STELLA DDS | Haines & Company |
| | GUROVICH YUSEF MD | Haines & Company |
| | HOLCOMBER PRTNG SRV | Haines & Company |
| | HOLLYWD CULTURAL CENTER | Haines & Company |
| | HOLLYWD DETAIL SHOP NO | Haines & Company |
| | INDUSTRY ADVANTAGE | Haines & Company |
| | INTL MUSIC INDUSTRY EXCHANGE | Haines & Company |
| | INTL TELEPRODUCTION SOCIETY | Haines & Company |
| | KALEIDOSCOPE PROMOTIONS INC | Haines & Company |
| | KEN PHILLIPS PUBLICITY GROUP | Haines & Company |
| | LA CTY POLOPRTNS | Haines & Company |
| | LADERMAN GERALD ATTY | Haines & Company |
| | LOS FELIZ POST | Haines & Company |
| | MCTAGGART DEBBIE PHD | Haines & Company |
| | MEDIA KOPE INC 323 960 089 M | Haines & Company |
| | MUZIK MANAGEMENT | Haines & Company |
| | N 2 K | Haines & Company |
| | NGUYEN HOP DDS PHD | Haines & Company |
| | OGDEN PAGE ACCNTNCY | Haines & Company |
| | OLIVIE MIHAIL MD | Haines & Company |
| | P C A CO | Haines & Company |
| | PAGE MARKETINC & INS SERV INC | Haines & Company |
| | PARAMOUNT CONTRACTORS & DEVE LPRS | Haines & Company |
| | PAUL AND WALT WORLD WIDE | Haines & Company |
| | PAUL AND WALT WORLD WIDE | Haines & Company |
| | PAUL AND WALT WORLD WIDE | Haines & Company |
| | PEOPLE NETWORK THE | Haines & Company |
| | PILOT PRODUCTIONS | Haines & Company |
| | PREMIER NURSING SERVICES INC | Haines & Company |
| | PROFSNL EMPLOYER SV | Haines & Company |
| | PROFSNL SECURITY CONSULTANTS | Haines & Company |

FINDINGS

| <u>Year</u> | <u>Uses</u> | <u>Source</u> |
|-------------|--|------------------|
| 2000 | PUNIM PRODUCTIONS | Haines & Company |
| | ROM INVESTMENTS | Haines & Company |
| | RED PLANET PRODUCTIONS | Haines & Company |
| | REEL DRAW ANIMATION | Haines & Company |
| | ROCKTROPOLIS | Haines & Company |
| | S D N ONLINE INCORPORATED | Haines & Company |
| | S O F T I T L E R NET | Haines & Company |
| | SARVER ALLAN D ATTY | Haines & Company |
| | SECURITY INTL CNSLT | Haines & Company |
| | SHERRY KLEIN SCREEN WRITER | Haines & Company |
| | SIERRA SKY ENTERTAINMENT LTD | Haines & Company |
| | SIMPSON MICHAEL L | Haines & Company |
| | SMASH MUSIC INC | Haines & Company |
| | SOTO PRODUCTIONS | Haines & Company |
| | FOLB STANLEY BLDG A K O INTERNATIONAL | Haines & Company |
| | A P S ACTORS PROMOTNL SRV LTD | Haines & Company |
| | ACTORS PROMOTIONAL SERV LTD | Haines & Company |
| | ALLIED BENEFITS INC | Haines & Company |
| | ALLSTAR MAGAZINE | Haines & Company |
| | ARPENIUM CORP | Haines & Company |
| | STEPPING STONES PRODUCTIONS | Haines & Company |
| | SUN DIAGNOSTIC | Haines & Company |
| | TAILORED TRAXS | Haines & Company |
| | THEATRE AUTHRTY INC | Haines & Company |
| | US ENDOWMENT FOR FINANCIAL ED | Haines & Company |
| | VULCAN PRODUCTIONS | Haines & Company |
| | WALTERS GARY MICHAEL | Haines & Company |
| | WALTERS RECORDS | Haines & Company |
| | WALTERS RICHARD ENTERTAINMENT | Haines & Company |
| | WOMEN IN FILM | Haines & Company |
| | WORLD WIDE WADIO | Haines & Company |
| | ZUCKER IRWIN | Haines & Company |
| | ASSOCTD PRODUCERS SERVICES | Haines & Company |
| | AWESOME AUTO RENTAL | Haines & Company |
| | BIG TIME DAILIES | Haines & Company |
| | BULGARIAN C OF C | Haines & Company |

FINDINGS

6465 SUNSET BLVD W

| <u>Year</u> | <u>Uses</u> | <u>Source</u> |
|-------------|----------------------------|-----------------------------------|
| 2000 | STUDIO INSTRUMENT RENTALS | Haines & Company |
| | S I R | Haines & Company |
| | INSTRUMENTS | Haines & Company |
| 1951 | Sunset Packard Hollywd Inc | Pacific Telephone & Telegraph Co. |
| | Sunset Hollywd Packard Inc | Pacific Telephone & Telegraph Co. |

6472 SUNSET BLVD W

| <u>Year</u> | <u>Uses</u> | <u>Source</u> |
|-------------|--|-----------------------------------|
| 1951 | Sunset Farquhar Vernon Hollywd Tire Shop | Pacific Telephone & Telegraph Co. |
| | Sunset Hollywd Tire Shop | Pacific Telephone & Telegraph Co. |

6500 SUNSET BLVD W

| <u>Year</u> | <u>Uses</u> | <u>Source</u> |
|-------------|--|-----------------------------------|
| 2000 | SERETTI Philip | Haines & Company |
| | POST SOUND | Haines & Company |
| 1951 | Sunset Standard Stations Inc Sunst & Hudsn Str | Pacific Telephone & Telegraph Co. |

6501 SUNSET BLVD W

| <u>Year</u> | <u>Uses</u> | <u>Source</u> |
|-------------|--|-----------------------------------|
| 2000 | SIMON S J ASSOCIATES | Haines & Company |
| | GOOD TIME TICKETS | Haines & Company |
| | GOOD TIME TICKETS | Haines & Company |
| 1951 | W Sunst BI Vine Sunset Loan Co | Pacific Telephone & Telegraph Co. |
| | W Sunst BI All State Discount Inc | Pacific Telephone & Telegraph Co. |
| | W Sunst BI Radom Red Vine Sunset Loan Co | Pacific Telephone & Telegraph Co. |
| | W Sunst BI Craft Hugh Jr Vine Sunset Loan Co | Pacific Telephone & Telegraph Co. |
| | W Sunst BI Bearman Harry L Vine Sunset Loan Co | Pacific Telephone & Telegraph Co. |
| | W Sunset All State Discount Inc | Pacific Telephone & Telegraph Co. |
| | W Sunst BI Sunset Vine Loan Co | Pacific Telephone & Telegraph Co. |

6503 SUNSET BLVD W

| <u>Year</u> | <u>Uses</u> | <u>Source</u> |
|-------------|-------------|------------------|
| 2000 | XXXX | Haines & Company |

FINDINGS

6505 SUNSET BLVD W

| <u>Year</u> | <u>Uses</u> | <u>Source</u> |
|-------------|---|--|
| 2000 | ABES DRY CLEANERS a 1/2 CLUB LINGERIE LINGERIE CLUB | Haines & Company Haines & Company Haines & Company |
| 1951 | Sunset Weiss Signs Sunset Abbotts Magic Novelty Co | Pacific Telephone & Telegraph Co. Pacific Telephone & Telegraph Co. |

6507 SUNSET BLVD W

| <u>Year</u> | <u>Uses</u> | <u>Source</u> |
|-------------|---|---|
| 2000 | BLACK Stanley | Haines & Company |
| 1951 | Sunset Ornellas Wm r Sunset Whislings Hawaii Sunst BI Whistlings Hawaii | Pacific Telephone & Telegraph Co. Pacific Telephone & Telegraph Co. Pacific Telephone & Telegraph Co. |

6513 SUNSET BLVD W

| <u>Year</u> | <u>Uses</u> | <u>Source</u> |
|-------------|-------------|------------------|
| 2000 | XXXX | Haines & Company |

SUNSET RD

6430 SUNSET RD

| <u>Year</u> | <u>Uses</u> | <u>Source</u> |
|-------------|--|--|
| 1980 | CALIFORNIA STATE OF INDUSTRIAL RELATIONS DEPT LABOR STANDARDS ENFORCEMENT I GILBERT MARTIN ATTY JOHNS FURNITURE REFINISHING RENTZER ROBERT D ATTY | Pacific Telephone Pacific Telephone Pacific Telephone Pacific Telephone |

W SANSET BLVD

6430 W SANSET BLVD

| <u>Year</u> | <u>Uses</u> | <u>Source</u> |
|-------------|---------------------|---------------|
| 1986 | BROOKS WILFRED ATTY | Pacific Bell |

W SENSET BLVD

6430 W SENSET BLVD

| <u>Year</u> | <u>Uses</u> | <u>Source</u> |
|-------------|--------------------|---------------|
| 1986 | ALL PURPOSE REALTY | Pacific Bell |

FINDINGS

W SUNSET

6430 W SUNSET

| <u>Year</u> | <u>Uses</u> | <u>Source</u> |
|-------------|--------------------|---------------|
| 1990 | EQUITY ACTORS ASSN | Pacific Bell |

6464 W SUNSET

| <u>Year</u> | <u>Uses</u> | <u>Source</u> |
|-------------|--------------------------------------|-------------------|
| 1981 | BIRNBAUM MILTON M MD | Pacific Telephone |
| 1970 | ORANGE JULIUS OF AMERICA NATL OFC | Pacific Telephone |

6501 W SUNSET

| <u>Year</u> | <u>Uses</u> | <u>Source</u> |
|-------------|--|-------------------|
| 1981 | BEARMAN HARRY L VINE SUNSET LOAN CO | Pacific Telephone |
| 1975 | MID CITY DISCOUNT INC | Pacific Telephone |
| | ALL STATE DISCOUNT INC | Pacific Telephone |

W SUNSET AVE

6507 W SUNSET AVE

| <u>Year</u> | <u>Uses</u> | <u>Source</u> |
|-------------|---------------|---------------|
| 1990 | CLUB LINGERIE | Pacific Bell |

W SUNSET BL BUSINESS OFFICE

6430 W SUNSET BL BUSINESS OFFICE

| <u>Year</u> | <u>Uses</u> | <u>Source</u> |
|-------------|----------------------------|---------------|
| 1990 | K-J O 199 FM | Pacific Bell |
| | KQLZ 100 3 FM PIRATE RADIO | Pacific Bell |

W SUNSET BLVD

6430 W SUNSET BLVD

| <u>Year</u> | <u>Uses</u> | <u>Source</u> |
|-------------|---------------|----------------------|
| 2006 | MSC MUSIC | Haines Company, Inc. |
| | ENTERTAINMENT | Haines Company, Inc. |
| | NOVASTAR | Haines Company, Inc. |
| | PRIME CASTING | Haines Company, Inc. |
| | PROGRAMLINK | Haines Company, Inc. |
| | PRODUCTIONS | Haines Company, Inc. |

FINDINGS

| <u>Year</u> | <u>Uses</u> | <u>Source</u> |
|-------------|---------------------|----------------------|
| 2006 | RESONATE | Haines Company, Inc. |
| | PRODUCTIONS | Haines Company, Inc. |
| | PRODUCTIONS | Haines Company, Inc. |
| | SOLOMON STEVEN | Haines Company, Inc. |
| | SONGWRITERS | Haines Company, Inc. |
| | GUILD | Haines Company, Inc. |
| | SQUARED FOOT | Haines Company, Inc. |
| | TELEFUNDING | Haines Company, Inc. |
| | THE ASIA NETWORK | Haines Company, Inc. |
| | THE ASIA NETWORK | Haines Company, Inc. |
| | ENTERPRISE | Haines Company, Inc. |
| | THERAPUTIC | Haines Company, Inc. |
| | MASSAGE | Haines Company, Inc. |
| | TIGERBEAT | Haines Company, Inc. |
| | MAGAZINE | Haines Company, Inc. |
| | UNIV CHILDRENS | Haines Company, Inc. |
| | MEDICAL GROUP | Haines Company, Inc. |
| | VIDEO | Haines Company, Inc. |
| | BROADCASTING | Haines Company, Inc. |
| | VIDEO MONITORING | Haines Company, Inc. |
| | SERV OF AMER | Haines Company, Inc. |
| | VIDEO MONITORING | Haines Company, Inc. |
| | SERVICES | Haines Company, Inc. |
| | WELL SELL IT | Haines Company, Inc. |
| | FRANCHISE SV LLC | Haines Company, Inc. |
| | B 1 WERNIKBRUCEA | Haines Company, Inc. |
| | WONG TIMOTHY C | Haines Company, Inc. |
| | WONS SMOKESHOP | Haines Company, Inc. |
| | CAHUENGA SUNST BLDG | Haines Company, Inc. |
| | AFRIAT | Haines Company, Inc. |
| | CONSULTING | Haines Company, Inc. |
| | GROUP THE | Haines Company, Inc. |
| | AGENCEFRANCE | Haines Company, Inc. |
| | PRESSE NEWSDESK | Haines Company, Inc. |
| | ALHANTI JANET | Haines Company, Inc. |
| | STUDIOS | Haines Company, Inc. |
| | ALLIANCE | Haines Company, Inc. |
| | DEVELOPMENT | Haines Company, Inc. |

FINDINGS

| <u>Year</u> | <u>Uses</u> | <u>Source</u> |
|-----------------------------------|--|----------------------|
| 2006 | CENTER | Haines Company, Inc. |
| | BOP MAGAZINE | Haines Company, Inc. |
| | CNNLA | Haines Company, Inc. |
| | DARRELL GREEN | Haines Company, Inc. |
| | EASTWEST | Haines Company, Inc. |
| | CREATIVE | Haines Company, Inc. |
| | EMN 81 NC | Haines Company, Inc. |
| | FROMER B ERIK | Haines Company, Inc. |
| | CHIROPRACTIC | Haines Company, Inc. |
| | GEMS PLUSG INC KATALYST FILMS | Haines Company, Inc. |
| | LA FAMILYAIDS | Haines Company, Inc. |
| | NETWORK | Haines Company, Inc. |
| | LAUFER MEDIA INC | Haines Company, Inc. |
| | LEGACY | Haines Company, Inc. |
| | INTERACTIVE | Haines Company, Inc. |
| | LEHRER GRAIWER | Haines Company, Inc. |
| JONATHAN ATTY | Haines Company, Inc. | |
| MEDIALINK WORLD | Haines Company, Inc. | |
| WIDE INC | Haines Company, Inc. | |
| 1995 | Afriat & Blackstone Consultants | Pacific Bell |
| | Blackstone & Afriat Consultants | Pacific Bell |
| | Nankin Gerald A Dr optmtrst | Pacific Bell |
| | Queens Group California Inc | Pacific Bell |
| 1991 | Blackstone & Afriat Consultants | Pacific Bell |
| | Blackstone Ardyne | Pacific Bell |
| | Blackstone Harry Jr | Pacific Bell |
| | Nankin Gerald A Droptmrsrst | Pacific Bell |
| | Nankin Stuart S | Pacific Bell |
| | Political Machine Inc The | Pacific Bell |
| | Wieder & Collins A Professional Law Corp | Pacific Bell |
| | ASCAP | Pacific Bell |
| | ASD Ltd SANTA MONICA 8291613 | Pacific Bell |
| | American Society Of Composers Authors & Publishers | Pacific Bell |
| | Priority Productionsic | Pacific Bell |
| | Wilhelmina West Inc | Pacific Bell |
| | WILHELMINA WEST INC | Pacific Bell |
| Wilhelmsen Finn Mar D Rey 8212123 | Pacific Bell | |
| Wilhite Bill 8377666 | Pacific Bell | |

FINDINGS

| <u>Year</u> | <u>Uses</u> | <u>Source</u> |
|-------------|--|---------------|
| 1991 | ASCAP | Pacific Bell |
| | AMERICAN SOCIETY OF COMPOSERS AUTHORS & PUBLISHERS | Pacific Bell |
| | PRIORITY PRODUCTIONSIC | Pacific Bell |
| | WILHELMINA WEST INC | Pacific Bell |
| | WILHELMINA WEST INC | Pacific Bell |
| 1990 | CORNERSTONE PRODUCTIONS | Pacific Bell |
| | CORPORATE SERVICES PRENTICE HALL | Pacific Bell |
| | DRK PRODUCTIONS INC | Pacific Bell |
| | DOBISHINSKI WM M ATTY | Pacific Bell |
| | DOUBLE SHOT RECORDS | Pacific Bell |
| | ELLENDALE PLACE PRODUCTIONS INC | Pacific Bell |
| | ENTERTAINMENT CONNECTION THE | Pacific Bell |
| | EQUITY-LEAGUE PENSION & WELFARE TRUST FUNDS | Pacific Bell |
| | EXPRESS TYPE | Pacific Bell |
| | FISCH VICTOR BUS MNGMNT | Pacific Bell |
| | GREEN PEACE ALBUM | Pacific Bell |
| | GROD ANDREW E CPA | Pacific Bell |
| | IMMIGRATION LEGAL SERVICES | Pacific Bell |
| | IMPERIAL ENTERTAINMENT CORP | Pacific Bell |
| | LANG MICHAEL J ATTY | Pacific Bell |
| | LEGACY BROADCASTING | Pacific Bell |
| | MASSACHUSETTS MUTUAL LIFE INS CO PENSION ADMINISTRATION DIVISION | Pacific Bell |
| | MEDIA HEADQUARTERS INC | Pacific Bell |
| | MERRILL LYNCH PIERCE FENNER & SMITH INC BRKRS | Pacific Bell |
| | MIRROR PUBLIC RELATIONS | Pacific Bell |
| | MUSIC OF YOUR LIFE | Pacific Bell |
| | NANKIN GERALD A OD | Pacific Bell |
| | NEUROMUSCULAR CLINIC | Pacific Bell |
| | NOVA SKY PRODUCTIONS | Pacific Bell |
| | NUMBER ONE TRADING ENTERPRISES | Pacific Bell |
| | NURSES REGISTRY | Pacific Bell |
| | 100 3 FM PIRATE RADIO KQLZ | Pacific Bell |
| | PIRATE RADIO KQLZ 100 3 FM | Pacific Bell |

FINDINGS

| <u>Year</u> | <u>Uses</u> | <u>Source</u> |
|-------------|---|---------------|
| 1990 | POPULAR MEDIA PRODUCTS RADIO PRODUCTION | Pacific Bell |
| | POTTER HOWARD F ATTY | Pacific Bell |
| | PRENTICE HALL CORPORATE SERVICES | Pacific Bell |
| | PRENTICE HALL CORPORATION SYSTEM INC | Pacific Bell |
| | PRIORITY RECORDS | Pacific Bell |
| | ROSE JACK AGENCY THE | Pacific Bell |
| | SAM S CONSTRUCTION SERVICES | Pacific Bell |
| | SCHUCHMAN ALAN ATTY | Pacific Bell |
| | SHANAT SAM | Pacific Bell |
| | SONGWRITERS GUILD OF AMERICA THE | Pacific Bell |
| | STAT NURSES REGISTRY | Pacific Bell |
| | SUNSET TOURS INC | Pacific Bell |
| | TIBOLD CONSTRUCTION CO | Pacific Bell |
| | UNITED STATES CORPORATION COMPANY | Pacific Bell |
| | U S CORPORATION COMPANYSEE PRENTICE HALL CORPORATE SERVICES | Pacific Bell |
| | UNITED SUPPLY CO | Pacific Bell |
| | VPD INTERNATIONAL INC | Pacific Bell |
| | VAN CLEVE ESTATE SERVICE | Pacific Bell |
| | VAN CLEVE RICHARD L | Pacific Bell |
| | WESTSIDE HEALTH CENTER | Pacific Bell |
| | WHITE PAUL J CPA | Pacific Bell |
| | WHITE PAUL J CPA | Pacific Bell |
| | WHITE & ZUCKERMAN | Pacific Bell |
| | WIEDER & COLLINS A PROFESSIONAL LAW CORP | Pacific Bell |
| | WIEDER FREDERIC S ATTY AT LAW | Pacific Bell |
| | WILHELMINA ARTISTS REPRESENTATIVES | Pacific Bell |
| | WILHELMINA ARTISTS REPRESENTATIVES | Pacific Bell |
| | WILHELMINA WEST INC | Pacific Bell |
| | WILHELMINA WEST INC | Pacific Bell |
| | WON S SMOKESHOP | Pacific Bell |
| | ZAKUTO & LANG LAW OFFICE OF | Pacific Bell |
| | ZUCKER IRWIN PUBLCTY | Pacific Bell |

FINDINGS

| <u>Year</u> | <u>Uses</u> | <u>Source</u> | |
|---|--|--------------------------------|--------------|
| 1990 | ZUCKERMAN JACK CPA | Pacific Bell | |
| | ZUCKERMAN & WHITE | Pacific Bell | |
| | ASCAP | Pacific Bell | |
| | ACTORS EQUITY ASSN | Pacific Bell | |
| | ACTORS EQUITY PENSION & WELFARE TRUST FUNDS | Pacific Bell | |
| | AMERICAN COMMUNICATIONS INSTITUTE | Pacific Bell | |
| | AMERICAN SOCIETY OF COMPOSERS AUTHORS & PUBLISHERS | Pacific Bell | |
| | AMERICAN SOCIETY OF COMPOSERS AUTHORS & PUBLISHERS | Pacific Bell | |
| | BONNEVILLE SATELLITE CORP | Pacific Bell | |
| | BROOKS ROGERS INTERNATIONAL | Pacific Bell | |
| | BROOKS WILFRED ATTY | Pacific Bell | |
| | BURDA PUBLICATIONS | Pacific Bell | |
| | CABLE NEWS NETWORK | Pacific Bell | |
| | CHASMAN TANYA | Pacific Bell | |
| | CLINIC FOR NEUROMUSCULAR DISORDERS THE | Pacific Bell | |
| | COLLINS WM ATTY AT LAW | Pacific Bell | |
| | COLTRANE JOHN FESTIVAL | Pacific Bell | |
| | COPPERFIELD INVESTMENT & DEVELOPMENT CO | Pacific Bell | |
| | UNITED AIRLINES TICKET OFFICES | Pacific Bell | |
| | OTIS DOROTHY DAY & JACK ROSE AGENCY | Pacific Bell | |
| | MCKISSACK LUKE ATTY OFC LA SUITE 1200 | Pacific Bell | |
| | 1986 | UNITED AIRLINES TICKET OFFICES | Pacific Bell |
| | | PASCAL A MICHAEL & ASSOCIATES | Pacific Bell |
| PEARCE SCOTT | | Pacific Bell | |
| POPULAR MEDIA PRODUCTS RADIO PRODUCTION | | Pacific Bell | |
| POTTER HOWARD F ATTY | | Pacific Bell | |
| PRENTICE-HALL CORPORATION SYSTEM INC | | Pacific Bell | |
| PRENTICE HALL CORPORATION SYSTEMS | | Pacific Bell | |
| PRICE IS RIGHT THE | | Pacific Bell | |
| PRIORITY RECORDS | | Pacific Bell | |
| REEL VIDEO SERVICIA VIDEO MASTERS INC | | Pacific Bell | |

FINDINGS

| <u>Year</u> | <u>Uses</u> | <u>Source</u> |
|-------------|--|---------------|
| 1986 | ROSE JACK AGENCY THE | Pacific Bell |
| | RUE EDWARD EARL PRODUCTIONS INC | Pacific Bell |
| | SAM SHARY | Pacific Bell |
| | SAM S CONCRETE CLEANING SERVICES | Pacific Bell |
| | SAM S CONSTRUCTION SERVICES | Pacific Bell |
| | SAM S MAINTENANCE SERVICE | Pacific Bell |
| | SCHUCHMAN ALAN ATTY | Pacific Bell |
| | SHERLOCK GEORGE PARAMOUNT PICTURES CORPORATION | Pacific Bell |
| | SONGWRITERS GUILD OF AMERICA THE | Pacific Bell |
| | SPANISH SPEAKING MANAGEMENT & CONSTRUCTION CORP | Pacific Bell |
| | SPECIAL ASSIGNMENTS C N N | Pacific Bell |
| | STAT NURSES REGISTRY | Pacific Bell |
| | SUNSET TOURS INC | Pacific Bell |
| | T E G | Pacific Bell |
| | TLO PRODUCTIONS INC | Pacific Bell |
| | TLO RECORDS | Pacific Bell |
| | TACO BELL OF VALLEJO | Pacific Bell |
| | TALENT CONSULTANT INTERNATIONAL INC | Pacific Bell |
| | TANGE CO | Pacific Bell |
| | THE PRICE IS RIGHT | Pacific Bell |
| | TIBOLD CONSTRUCTION CO | Pacific Bell |
| | TRANS WORLD ENTERTAINMENT INC | Pacific Bell |
| | TRANSTAR RADIO NETWORK | Pacific Bell |
| | UNION LIFE INSURANCE SERVICE INC | Pacific Bell |
| | UNITED AIRLINES TICKET OFFICES | Pacific Bell |
| | UNITED STATES CORPORATION CO | Pacific Bell |
| | VIDEO MASTERS INC | Pacific Bell |
| | VIDSTAR | Pacific Bell |
| | WHITE PAUL J CPA | Pacific Bell |
| | WHITE PAUL J CPA | Pacific Bell |
| | WIEDER & COLLINS A PROFESSIONAL LAW CORE | Pacific Bell |
| | WIEDER FREDERIC S ATTY AT LAW | Pacific Bell |
| | WILHELMINA ARTISTS REPRESENTATIVES | Pacific Bell |

FINDINGS

| <u>Year</u> | <u>Uses</u> | <u>Source</u> |
|-------------|--|---------------|
| 1986 | WILHELMINA ARTISTS REPRESENTATIVES | Pacific Bell |
| | WILHELMINA WEST INC | Pacific Bell |
| | WILHELMINA WEST INC | Pacific Bell |
| | WON S SMOKESHOP | Pacific Bell |
| | ZAKUTO JOEL LAW OFFICES OF | Pacific Bell |
| | ZUCKER IRWIN PUBLCTY | Pacific Bell |
| | ASCAP | Pacific Bell |
| | ACCOUNTING PLUS | Pacific Bell |
| | ACTORS EQUITY ASSN | Pacific Bell |
| | ACTORS EQUITY PENSION & WELFARE TRUST FUNDS | Pacific Bell |
| | AIRWAVE RECORDS | Pacific Bell |
| | AMERICAN SOCIETY OF COMPOSERS AUTHORS & PUBLISHERS | Pacific Bell |
| | AMERICAN SOCIETY OF COMPOSERS AUTHORS & PUBLISHERS | Pacific Bell |
| | BANKS JAMES W ATTY | Pacific Bell |
| | BERLIN IRVING MUSIC CORP | Pacific Bell |
| | BONNEVILLE TELECOMMUNICATIONS | Pacific Bell |
| | BROOKS-ROGERS INTERNATIONAL | Pacific Bell |
| | BURDA PUBLICATIONS | Pacific Bell |
| | CABLE NEWS NETWORK | Pacific Bell |
| | CABLE NEWS NETWORK ENTERTAINMENT & ENGINEERING | Pacific Bell |
| | CARTER RIVKIN & ASSOCIATES | Pacific Bell |
| | CENTURY NATL ENTERTAINMENT | Pacific Bell |
| | CENTURY NATL PRODUCTIONS | Pacific Bell |
| | CHASMAN TANYA | Pacific Bell |
| | CLINIC FOR NEUROMUSCULAR DISORDERS THE | Pacific Bell |
| | COHEN HERB MANAGEMENT | Pacific Bell |
| | COHEN & LUCKENBACHER ATTYS | Pacific Bell |
| | COHEN MARTIN ATTY | Pacific Bell |
| | COLLINS WM ATTY AT LAW | Pacific Bell |
| | CONSUMER ACCESS | Pacific Bell |
| | COOPER ROBERT G INC | Pacific Bell |
| | COPPERFIELD INVESTMENT & DEVELOPMENT CO | Pacific Bell |
| | CORNERSTONE PRODUCTIONS | Pacific Bell |
| | CREST SECURITY CORP | Pacific Bell |

FINDINGS

| <u>Year</u> | <u>Uses</u> | <u>Source</u> |
|-------------|---|---------------|
| 1986 | DRK PRODUCTIONS INC | Pacific Bell |
| | DOBISHINSKI WM M ATTY | Pacific Bell |
| | DOUBLE-SHOT RECORDS | Pacific Bell |
| | EAST MEMPHIS MUSIC CORP | Pacific Bell |
| | ENSIGN MUSIC CORP | Pacific Bell |
| | EQUITY ACTORS ASSN | Pacific Bell |
| | EQUITY-LEAGUE PENSION & WELFARE TRUST FUNDS | Pacific Bell |
| | EXPRESS TYPE | Pacific Bell |
| | FAMOUS MUSIC CORP | Pacific Bell |
| | FINE ARTS HAIRCARE INC | Pacific Bell |
| | FISCH VICTOR BUS MNGMNT | Pacific Bell |
| | GOLDEN WEST TELEVISION PRODUCTION | Pacific Bell |
| | GOODSON TODMAN PROD | Pacific Bell |
| | GOODSON-TODMAN PRODUCTIONS CONTESTANT & SHOW INFORMATION | Pacific Bell |
| | GREENWALD PHILIP C ATTY | Pacific Bell |
| | HOSPITAL SATELLITE NETWORK | Pacific Bell |
| | HOWARD HINDERSTEIN PRODUCTION CO | Pacific Bell |
| | IMMIGRATION CLINIC OF LA THE | Pacific Bell |
| | IMMIGRATION LEGAL SERVICES | Pacific Bell |
| | K-J O I 99 FM | Pacific Bell |
| | K-LITE 100 FM-KIQQ | Pacific Bell |
| | KPWR RADIO | Pacific Bell |
| | KPWR 106 FM | Pacific Bell |
| | KAHN MICHAEL J AN ACCOUNTANCY CORP | Pacific Bell |
| | LB COMMUNICATIONS INC | Pacific Bell |
| | LANG MICHAEL J ATTY | Pacific Bell |
| | LARRY WEATHERS RL EST INVESTMTS | Pacific Bell |
| | LEADING EDGE PROMOTIONS | Pacific Bell |
| | LEGACY BROADCASTING | Pacific Bell |
| | LEONARD JACK PARAMOUNT MUSIC PUBLISHING COMPANIES | Pacific Bell |
| | LORI PRODUCTIONS INC | Pacific Bell |
| | LUCKENBACHER FRANK C ATTY | Pacific Bell |
| | LYNCH BILLER PRODUCTIONS | Pacific Bell |
| | MPA INC | Pacific Bell |

FINDINGS

| <u>Year</u> | <u>Uses</u> | <u>Source</u> |
|--|---|---------------------|
| 1986 | MEDIA HEADQUARTERS INC | Pacific Bell |
| | MERRILL LYNCH PIERCE FENNER & SMITH INC BRKRS | Pacific Bell |
| | MULTINATIONAL PROMOTIONAL ADVERTISING INC | Pacific Bell |
| | NANKIN GERALD A OD | Pacific Bell |
| | NATL ASSN OF BROADCAST EMPLOYEES & TECHNICIANS AFL-CIO LOCAL 57 | Pacific Bell |
| | NEUROMUSCULAR CLINIC | Pacific Bell |
| | NICOL GEORGEANN | Pacific Bell |
| | NIGHT TRACKS INC | Pacific Bell |
| | NURSES REGISTRY | Pacific Bell |
| | OTIS DOROTHY DAY & JACK ROSE AGENCY | Pacific Bell |
| | PAN PACIFIC INVESTMENT GROUP | Pacific Bell |
| | PARAMOUNT PICTURES CORPORATION | Pacific Bell |
| | PARAMOUNT PICTURES CORPORATION | Pacific Bell |
| | PARS PHYSICAL MEDICINE & REHABILITATION GROUP | Pacific Bell |
| | 1985 | WILHELMINA WEST INC |
| Luckenbacher Frank C Cohen & Luckenbacher attys | | Pacific Bell |
| Luckenbacher Gary L Attorney At Law | | Pacific Bell |
| From San Fernando Valley Telephones Call | | Pacific Bell |
| From Los Angeles Telephones Call | | Pacific Bell |
| ASCAP | | Pacific Bell |
| AMERICAN SOCIETY OF COMPOSERS AUTHORS & PUBLISHERS | | Pacific Bell |
| ARNOLD STANDARD REVIEW CORP | | Pacific Bell |
| COHEN MARTIN ATTY | | Pacific Bell |
| CE& STELNHART ATTYS | | Pacific Bell |
| GLAZER KEITH ATTORNEY AT LAW | | Pacific Bell |
| GOODSON-TODMAN PRODUCTIONS CONTESTANT AND SHOW INFORMATION | | Pacific Bell |
| HOMEMAKERS UPJOHN SEE UPJOHN HEALTHCARE SERVICES | | Pacific Bell |
| LUNCKENBACHER FRANK C ATTY | | Pacific Bell |
| STEINHART TERRY ATTY | | Pacific Bell |
| UNITED AIRLINES TICKET OFFICES | Pacific Bell | |

FINDINGS

| <u>Year</u> | <u>Uses</u> | <u>Source</u> |
|-------------|---|-------------------|
| 1985 | UPJOHN HEALTH CARE SERVICES | Pacific Bell |
| | WILHELMINA WEST INC | Pacific Bell |
| | KIQQ RADIO 100 FM LOS ANGELES | Pacific Bell |
| | KIQQ RADIO 100FM LOS ANGELES | Pacific Bell |
| | KAHN MICHAEL J | Pacific Bell |
| | KIQQ RADIO 100 FM LOS ANGELES | Pacific Bell |
| | HOMEMAKERS UPJOHN | Pacific Bell |
| | UNITED AIRLINES TICKET OFFICES | Pacific Bell |
| | UPJOHN HEALTHCARE SERVICES | Pacific Bell |
| | Upjohn Healthcare Services | Pacific Bell |
| 1981 | CHANNEL THE | Pacific Telephone |
| | ENSIGN MUSIC CORP | Pacific Telephone |
| | ACTORS ASSN | Pacific Telephone |
| | LEAGUE PENSION & WELFARE TRUST FUNDS | Pacific Telephone |
| | ESTRADA FARMS | Pacific Telephone |
| | FAMOUS MUSIC CORP | Pacific Telephone |
| | FANAIYAN MIKE MOBY JAHAN INC | Pacific Telephone |
| | FINCH EDWARD E & CO INC | Pacific Telephone |
| | FIorentino IMERO ASSOCIATES INC | Pacific Telephone |
| | FISCH VICTOR BUS MNGMNT | Pacific Telephone |
| | FLOREY ROBERT S ATTY | Pacific Telephone |
| | FLOREY ROBERT S III | Pacific Telephone |
| | FORDHAM FILMS LTD | Pacific Telephone |
| | FREEMAN BARBARA E | Pacific Telephone |
| | GENESIS INTERNATL TRADING CO | Pacific Telephone |
| | GILBERT MARTIN ATTY | Pacific Telephone |
| | GILLETTE PAUL | Pacific Telephone |
| | GLAZER KETTH ATTY | Pacific Telephone |
| | GLICKMAN ZACH | Pacific Telephone |
| | GOODSON-TODMAN PRODUCTIONS EXECUTIVE OFC | Pacific Telephone |
| | GOTTLIEB HERBERT N | Pacific Telephone |
| | GRAPHIC PRODUCTIONS | Pacific Telephone |
| | GILLETTE PAUL | Pacific Telephone |
| | GREENWALD PHILIP C ATTY OFC | Pacific Telephone |
| | HAAGEN DAZS ICE CREAM | Pacific Telephone |
| | HAAGEN DAZS ICE CREAM STORES WESTERN REGION | Pacific Telephone |
| | DAVID INC | Pacific Telephone |

FINDINGS

| <u>Year</u> | <u>Uses</u> | <u>Source</u> |
|-------------|--|-------------------|
| 1981 | HAWAIIAN GOLD PRODUCTS | Pacific Telephone |
| | HEAD FIRST INC | Pacific Telephone |
| | HELLER JERRY | Pacific Telephone |
| | HOLLYWOOD ENTERTAINMENT RADISO NETWORKT | Pacific Telephone |
| | HOLZ ARTHUR ATTY | Pacific Telephone |
| | IMMIGRATION CLINIC OF L A THE | Pacific Telephone |
| | INTERNATL MARC COM CORP | Pacific Telephone |
| | INTERNATIONAL PICTURES CORP | Pacific Telephone |
| | JC MUSIC CO | Pacific Telephone |
| | JAC MUSIC CO INC | Pacific Telephone |
| | JAMES DAVID | Pacific Telephone |
| | K TEL INTERNATL | Pacific Telephone |
| | KIQQ RADIO 100 FM | Pacific Telephone |
| | KIQQ FM 100 RADIO STATION | Pacific Telephone |
| | KWST | Pacific Telephone |
| | KWST CONCERT INFORMATION | Pacific Telephone |
| | KWST RADIO SUGGESTION LINE | Pacific Telephone |
| | KAHN MICHAEL J CPA | Pacific Telephone |
| | KELLEY JOHN | Pacific Telephone |
| | LATIMER LEN | Pacific Telephone |
| | LATIMER LEN ORGANIZATION INC | Pacific Telephone |
| | LAWCO | Pacific Telephone |
| | LEE S NURSING REGISTRY | Pacific Telephone |
| | LEIDNER JOEL D LWYR | Pacific Telephone |
| | LEJUAN ENTERPRISES INC | Pacific Telephone |
| | LEONARD JACK PARAMOUNT MUSIC PUBLISHING COMPANIES | Pacific Telephone |
| | LEWIS DONALD D ADVERTISING | Pacific Telephone |
| | LIPSHER SMITH ARSENAULT & GEORGE CPAS | Pacific Telephone |
| | LORI PRODUCTIONS INC | Pacific Telephone |
| | LUCKENBACHER FRANK C ATTY | Pacific Telephone |
| | M P A INC | Pacific Telephone |
| | MCKAY AL | Pacific Telephone |
| | MEGA CONSTRUCTION CO INC | Pacific Telephone |
| | MOBY JAHAN INC | Pacific Telephone |
| | MORRIS EDW N ATTY | Pacific Telephone |
| | MULTINATIONAL PROMOTIONAL ADVERTISAG INC | Pacific Telephone |

FINDINGS

| <u>Year</u> | <u>Uses</u> | <u>Source</u> |
|-------------|---|-------------------|
| 1981 | NATL ASSN OF BROADCAST EMPLOYEES & TECHNICIANS ALL-CIO LOCAL 57 | Pacific Telephone |
| | NURSES CENTRAL REGISTRY | Pacific Telephone |
| | OTIS DOROTHY DAY & JACK ROSE AGCY | Pacific Telephone |
| | OTTO INDUSTRY THE | Pacific Telephone |
| | PAGE ALERT COMMUNICATIONS ENTERPRISES | Pacific Telephone |
| | PARAMOUNT PICTURES CORPORATION | Pacific Telephone |
| | PARAMOUNT PICTURES CORPORATION | Pacific Telephone |
| | PARENT GAME | Pacific Telephone |
| | PEAK PROPERTY CORP | Pacific Telephone |
| | POTTER HOWARD F ATTY | Pacific Telephone |
| | PROFESSIONAL NURSES BUREAU | Pacific Telephone |
| | QIC DATA | Pacific Telephone |
| | RADIO CREATIONS | Pacific Telephone |
| | RADIO STATION K-100 | Pacific Telephone |
| | RENTZER ROBERT D ATTY | Pacific Telephone |
| | ROLLING ACRES PRODUCTIONS | Pacific Telephone |
| | ROSE JACK AGCY | Pacific Telephone |
| | ROSEWORLD ENTERTAINMENT | Pacific Telephone |
| | SCHLAIFER CHAS & CO | Pacific Telephone |
| | SCOTT WALTER P | Pacific Telephone |
| | SEGALL DOUGLAS & WHITE A PROFESSIONAL LAW CORPORATION | Pacific Telephone |
| | SEGALL MATTHEW J ATTY | Pacific Telephone |
| | SENNETT & KRUMHOLZ ATTYS | Pacific Telephone |
| | SHERLOCK GEORGE PARAMOUNT PICTURES CORPORATION | Pacific Telephone |
| | SINDON GEOFFREY S | Pacific Telephone |
| | SIXTY FIVE TWENTY FIVE LA MIRADA | Pacific Telephone |
| | SONG PLUGGER | Pacific Telephone |
| | SONGWRITER MAGAZINE | Pacific Telephone |
| | SO CALIF DATSUN DEALERS ASSN INC | Pacific Telephone |
| | SPANISH SPEAKING MANAGEMENT & CONSTRUCTION CORP | Pacific Telephone |
| | SPIWAK EDDIE & ASSOCIATES | Pacific Telephone |
| | STEINHART TERRY ATTY | Pacific Telephone |
| | SUN TELEVISION | Pacific Telephone |

FINDINGS

| <u>Year</u> | <u>Uses</u> | <u>Source</u> |
|-------------|---|-------------------|
| 1981 | SUNSET TOURS INC | Pacific Telephone |
| | THE PRICE IS RIGHT | Pacific Telephone |
| | TIBOLD CONSTRUCTION CO | Pacific Telephone |
| | TRANSPERSONNEL INC | Pacific Telephone |
| | TUNESMITH | Pacific Telephone |
| | UNITED STATES CORPORATION CO | Pacific Telephone |
| | UP JOHN HEALTHCARE SERVICES | Pacific Telephone |
| | UP JOHN HEALTHCARE SERVICES | Pacific Telephone |
| | V M MUSIC | Pacific Telephone |
| | VENTURA RECORDS | Pacific Telephone |
| | WHITE PAUL J CPA | Pacific Telephone |
| | WHITE THOMAS J ATTY | Pacific Telephone |
| | WIEDER FREDERIC S ATTY | Pacific Telephone |
| | WILHELMINA ARTISTS REPRESENTATIVES | Pacific Telephone |
| | WILHELMINA ARTISTS REPRESENTATIVES | Pacific Telephone |
| | WILHELMINA WEST INC | Pacific Telephone |
| | WILHELMINA WEST INC | Pacific Telephone |
| | WINE INVESTOR THE | Pacific Telephone |
| | WINSTON MUSIC PUBLISHERS | Pacific Telephone |
| | WITKIN FRANCINE AGCY THE | Pacific Telephone |
| | A-1 ANSWERING SERVICE HOLLYWOOD | Pacific Telephone |
| | A-1 NURSES REGISTRY | Pacific Telephone |
| | ASCAP | Pacific Telephone |
| | ACTORS EQUITY ASSN | Pacific Telephone |
| | ACTORS EQUITY PENSION & WELFARE TRUST FUNDS | Pacific Telephone |
| | AMERICAN SOCIETY OF COMPOSERS AUTHORS & PUBLISHERS | Pacific Telephone |
| | AMERICAN SOCIETY OF COMPOSERS AUTHORS & PUBLISHERS | Pacific Telephone |
| | ARNOLD STANDARD REVIEW CORP | Pacific Telephone |
| | ARTISTS HELLER AGENCY | Pacific Telephone |
| | AUDIO 809 | Pacific Telephone |
| | BARAK FREDERICK ATTY | Pacific Telephone |
| | BARRIS CHUCK PRODUCTIONS | Pacific Telephone |
| | BEARDE CHRIS PRODUCTIONS | Pacific Telephone |
| | BERLIN IRVING MUSIC CORP | Pacific Telephone |
| | BEVERLY GLEN MUSIC | Pacific Telephone |

FINDINGS

| <u>Year</u> | <u>Uses</u> | <u>Source</u> | |
|-----------------------------|------------------------------------|---|-------------------|
| 1981 | BLANCHE S SMOKESTOP | Pacific Telephone | |
| | BRANSCOMB RALPH ATTY | Pacific Telephone | |
| | BUEHLER JAMES SUN TELEVISION | Pacific Telephone | |
| | BURDA PUBLICATIONS | Pacific Telephone | |
| | BURDICK EMPLOYMENT SYSTEMS AGCY | Pacific Telephone | |
| | BURKE WM | Pacific Telephone | |
| | C M C WORLD TRADE INC | Pacific Telephone | |
| | CABLE MEDIA SYSTEMS | Pacific Telephone | |
| | ADVERTISING ASSOCIATES INC | Pacific Telephone | |
| | BARKER ENTERPRISES | Pacific Telephone | |
| | CARPENTRY MILO | Pacific Telephone | |
| | CASA DAVID | Pacific Telephone | |
| | CATON GOLBERT ATTY | Pacific Telephone | |
| | CATON & GLAZER | Pacific Telephone | |
| | CENTURY BROADCASTING CORP | Pacific Telephone | |
| | CENTURY PARKING INC | Pacific Telephone | |
| | CHUCK BARRIS PRODUCTIONS | Pacific Telephone | |
| | CINE 60 | Pacific Telephone | |
| | COHEN MARTIN ATTY | Pacific Telephone | |
| | COHEN & STEINHART ATTYS | Pacific Telephone | |
| | COLLINS WM E ATTY | Pacific Telephone | |
| | COLUMBINE RECORDS | Pacific Telephone | |
| | CREATIVE MUSIC GROUP | Pacific Telephone | |
| | PAUL KINGSLEY NI | Pacific Telephone | |
| | DATING GAME THE | Pacific Telephone | |
| | DOUGLAS ALFRED J ATTY | Pacific Telephone | |
| | E & S REAL ESTATE INVESTMENTS | Pacific Telephone | |
| | EAST MEMPHIS MUSIC CORP | Pacific Telephone | |
| | EAST WEST COMMUNICATIONS | Pacific Telephone | |
| | EDWARD E FINCH & CO INC | Pacific Telephone | |
| | 1980 | A 1 Nurses Registry | Pacific Telephone |
| | | ASCAP | Pacific Telephone |
| | | American Society Of Composers Authors & Publishers | Pacific Telephone |
| Anils Fredric W atty | | Pacific Telephone | |
| ARNOLD STANDARD REVIEW CORP | | Pacific Telephone | |
| Artists Heller Agency | | Pacific Telephone | |
| Artists In Prison Inc | Pacific Telephone | | |

FINDINGS

| <u>Year</u> | <u>Uses</u> | <u>Source</u> |
|-------------|---|-------------------|
| 1980 | Artists In Prison And Other Places | Pacific Telephone |
| | Recovery Section | Pacific Telephone |
| | CALIFORNIA STATE OF HIGHWAY CONDITION INFORMATION | Pacific Telephone |
| | For Emergency Calls Only Ask Operator For Zenith 12000 | Pacific Telephone |
| | Cohen Martin atty | Pacific Telephone |
| | Cohen Martin Baruch | Pacific Telephone |
| | Cohen Martin atty | Pacific Telephone |
| | Cohen Martin Baruch | Pacific Telephone |
| | Glazer Keith Attorney At Law | Pacific Telephone |
| | Glazer Lawrence Jesse constnts | Pacific Telephone |
| | Executive Ofc | Pacific Telephone |
| | Wie Jerry | Pacific Telephone |
| | Keller Jos | Pacific Telephone |
| | Hamemakprs Upjohn See Upjohn Health Care Services | Pacific Telephone |
| | Business Office | Pacific Telephone |
| | Request & Contest Line | Pacific Telephone |
| | Ofc | Pacific Telephone |
| | Lunckenbacher Frank C atty | Pacific Telephone |
| | Manpower Inc | Pacific Telephone |
| | MANPOWER TEMPORARY SERVICES | Pacific Telephone |
| | Otils Dorothy Day Agcy | Pacific Telephone |
| | Steinhart Terry atty | Pacific Telephone |
| | From Beverly Hills Telephones Call | Pacific Telephone |
| | From Santa Monica Telephones Call | Pacific Telephone |
| | Wieder Frederic S atty | Pacific Telephone |
| | Wilhelmina West Inc | Pacific Telephone |
| | Wilhelmlna West Inc | Pacific Telephone |
| | Hollywood | Pacific Telephone |
| | Professional Nurses Bureau | Pacific Telephone |
| | UPJOHN HEALTHCARE SERVICES | Pacific Telephone |
| | HOMEMAKERS UPJOHN LOS ANGELES | Pacific Telephone |
| | UNITED AIRLINES TICKET OFFICS | Pacific Telephone |
| | UP JOHN HEALTHCARE SERVICES ANAHEIM N EUCLID AVE ANAHEIM | Pacific Telephone |
| | UNITED AIRLINE TICKET OFFICES | Pacific Telephone |
| | A-1 NURSES REGISTRY | Pacific Telephone |

FINDINGS

| <u>Year</u> | <u>Uses</u> | <u>Source</u> |
|---|--------------------------------------|-------------------|
| 1980 | CATON & GLAZER INC | Pacific Telephone |
| | F M 100 RADIO | Pacific Telephone |
| | FOX WM INC | Pacific Telephone |
| | GILBERT MARTIN ATTY | Pacific Telephone |
| | GLAZER KEITH ATTORNEY AT LAW | Pacific Telephone |
| | HOMEMAKERS UPJOHN | Pacific Telephone |
| | KIQQ RADIO FM 100 | Pacific Telephone |
| | LAWCO | Pacific Telephone |
| | PAGE ALERT COMMUNICATION ENTERPRISES | Pacific Telephone |
| | RENTZER ROBERT D ATTY | Pacific Telephone |
| | UPJOHN HEALTHCARE SERVICES | Pacific Telephone |
| | WIEDER FREDERIC S ATTY | Pacific Telephone |
| | 1976 | Trendata |
| Tuesday Publications Inc | | Pacific Telephone |
| Union Bank Square | | Pacific Telephone |
| Hollywood | | Pacific Telephone |
| UNITED STATES CORPORATION CO | | Pacific Telephone |
| Veriprint Calif Distributors | | Pacific Telephone |
| W And L Music Enterprises | | Pacific Telephone |
| Wasserwald Robt atty | | Pacific Telephone |
| Wemar Music Inc | | Pacific Telephone |
| Wemar Music Inc | | Pacific Telephone |
| Wenrick Eddie W And L Music Enterprises | | Pacific Telephone |
| Western Range Association | | Pacific Telephone |
| Whaley Simpson Co | | Pacific Telephone |
| White & Kahn CPAs | | Pacific Telephone |
| White Paul J CPA | | Pacific Telephone |
| Wiener Geo | | Pacific Telephone |
| Wiener Geo | | Pacific Telephone |
| WOLF INTERNATIONAL ENTERPRISES | | Pacific Telephone |
| Writing Communications Product Co | | Pacific Telephone |
| A 1 Answering Service Hollywood | | Pacific Telephone |
| A 1 Nurses Registry | | Pacific Telephone |
| A G M A American Guild Of Musical Artists | | Pacific Telephone |
| A G V Sick & Relief Fund | | Pacific Telephone |
| ASCAP | | Pacific Telephone |
| Abrams Bob & Associates pub relatns | | Pacific Telephone |

FINDINGS

| <u>Year</u> | <u>Uses</u> | <u>Source</u> |
|-------------|---|-------------------|
| 1976 | Actors Equity Assn | Pacific Telephone |
| | Actors Equity Pension & Welfare Trust Funds See Eqiuty Lengue Pension & Welfare Trust Funds | Pacific Telephone |
| | Adler Stanley S CPA | Pacific Telephone |
| | Adler Stanley S & Co CPA | Pacific Telephone |
| | Al Long Music Publishing | Pacific Telephone |
| | All Purpose Realty | Pacific Telephone |
| | Altman David Laurence atty | Pacific Telephone |
| | American Guild Of Authors & Composers | Pacific Telephone |
| | American Guild Of Musical Artists | Pacific Telephone |
| | American Guild Of Variety Artists | Pacific Telephone |
| | Ansis Fredric W atty | Pacific Telephone |
| | Apollo Messenger Service | Pacific Telephone |
| | APRIL BLACKWOOD MUSIC PUBLISHING | Pacific Telephone |
| | Audio Bible Studies | Pacific Telephone |
| | Audio Stimulation | Pacific Telephone |
| | Barak Frederick atty | Pacific Telephone |
| | Barclay Securities Systems Inc | Pacific Telephone |
| | Berlin Irving Music Corp | Pacific Telephone |
| | Bitkower Marshall L atty | Pacific Telephone |
| | Black Stanley L K B Development Co | Pacific Telephone |
| | BLACKWOOD MUSIC INC | Pacific Telephone |
| | Blanches Smokeshop | Pacific Telephone |
| | Blue Seas Music Inc | Pacific Telephone |
| | K B Development Co | Pacific Telephone |
| | K B Management Co | Pacific Telephone |
| | KIQQ FM Radio Station Business Office | Pacific Telephone |
| | Kaplan Arthur H K B Development Co | Pacific Telephone |
| | Koch F J sls | Pacific Telephone |
| | Leonard Jack Paramount Music Publishing Companies | Pacific Telephone |
| | Leonard South Productions | Pacific Telephone |
| | Leopold William W And L Music Enterprises | Pacific Telephone |
| | Lewis Donald D Advertising | Pacific Telephone |
| | Lewis Jerry Real Estate Loans | Pacific Telephone |
| | Los Angeles Division Sales Office | Pacific Telephone |
| | Lipsher Laurence E CPA | Pacific Telephone |

FINDINGS

| <u>Year</u> | <u>Uses</u> | <u>Source</u> |
|-------------|---|-------------------|
| 1976 | M & W Sales Spectra Somrcs | Pacific Telephone |
| | MAC KENZIE TOURS HAWAII | Pacific Telephone |
| | MANPOWER INC Office Services Hollywood | Pacific Telephone |
| | MANPOWER INC Administrative Offices | Pacific Telephone |
| | Marcon Ltd | Pacific Telephone |
| | Maribus Music Inc | Pacific Telephone |
| | Marpet Music Corp | Pacific Telephone |
| | MARPET MUSIC CORP | Pacific Telephone |
| | Mc Kissack Luke atty | Pacific Telephone |
| | Mc Kissack Luke atty | Pacific Telephone |
| | Mc Nerney Inc | Pacific Telephone |
| | Medical Studies | Pacific Telephone |
| | Mega Construction Corporation | Pacific Telephone |
| | Mosten Forrest S atty | Pacific Telephone |
| | New Hidden Valley Music Co | Pacific Telephone |
| | Newbern William C Media Design Center | Pacific Telephone |
| | OTIS DOROTHY DAY AGCY | Pacific Telephone |
| | Pacheco Construction & Development Inc | Pacific Telephone |
| | Page Alert Communications Enterprises | Pacific Telephone |
| | Profsnl Ofc | Pacific Telephone |
| | Path Associates | Pacific Telephone |
| | Peace Officers Training College | Pacific Telephone |
| | Performance Communications Inc | Pacific Telephone |
| | Professional Nurses Bureau | Pacific Telephone |
| | Radio & Records Inc | Pacific Telephone |
| | Robbie Paul M atty | Pacific Telephone |
| | Rogers Andrew atty | Pacific Telephone |
| | Rolling Acres Productions | Pacific Telephone |
| | S K M Development Co | Pacific Telephone |
| | Sage Ins Service Corp | Pacific Telephone |
| | Saltzman Alan atty | Pacific Telephone |
| | Saltzman & Mosten attys | Pacific Telephone |
| | Scepter Records | Pacific Telephone |
| | Schlesinger & Dave attys | Pacific Telephone |
| | Schreiber Kenneth L atty | Pacific Telephone |
| | Scott Walter R | Pacific Telephone |
| | Segall Matthew J Law Offices | Pacific Telephone |
| | Sharp Anthony atty | Pacific Telephone |

FINDINGS

| <u>Year</u> | <u>Uses</u> | <u>Source</u> |
|-------------|---|-------------------|
| 1976 | Sharp Lloyd Anthony atty | Pacific Telephone |
| | Sharp Tony atty | Pacific Telephone |
| | Sherlock George Paramount Pictures Corporation | Pacific Telephone |
| | Ofc | Pacific Telephone |
| | Spanish Speaking Management & Construction Corp | Pacific Telephone |
| | SPECTRA SONICS | Pacific Telephone |
| | Split Second | Pacific Telephone |
| | Steinhart Terry atty | Pacific Telephone |
| | Tattletales | Pacific Telephone |
| | Testa Joseph CPA | Pacific Telephone |
| | The Price Is Right | Pacific Telephone |
| | Third Story Music | Pacific Telephone |
| | Third Story Productions | Pacific Telephone |
| | Transpersonnel Inc | Pacific Telephone |
| | Bota Michael P atty | Pacific Telephone |
| | Cabot Gil Associates Inc | Pacific Telephone |
| | Cal Leasing | Pacific Telephone |
| | Calif Attorneys For Criminal Justice | Pacific Telephone |
| | Carlyle Films Ltd Ofc | Pacific Telephone |
| | Casa David | Pacific Telephone |
| | Castilian The | Pacific Telephone |
| | Caton Gilbert C atty | Pacific Telephone |
| | Caton & Glazer | Pacific Telephone |
| | Ciro Equipment Corp | Pacific Telephone |
| | Cloke Kenneth atty | Pacific Telephone |
| | Cobert Joseph atty | Pacific Telephone |
| | Cobert Joseph D atty | Pacific Telephone |
| | Cohen Martin atty | Pacific Telephone |
| | Cohen Marvin G atty | Pacific Telephone |
| | Columbia Magnelics | Pacific Telephone |
| | Cookaway Music Inc | Pacific Telephone |
| | Cooper Kenneth D | Pacific Telephone |
| | Cosmic Communications Inc | Pacific Telephone |
| | Craver Lee R Productions | Pacific Telephone |
| | Cross Country Records prodctns | Pacific Telephone |
| | D J M Records | Pacific Telephone |
| | Dave Michael G atty | Pacific Telephone |

FINDINGS

| <u>Year</u> | <u>Uses</u> | <u>Source</u> |
|-------------|---|-------------------|
| 1976 | Dawnbreaker Music Co | Pacific Telephone |
| | Demain Sanford R atty | Pacific Telephone |
| | Dick James Music Inc | Pacific Telephone |
| | East Memphis Music Corp | Pacific Telephone |
| | ECAM CO ECLAIR | Pacific Telephone |
| | Eclair Camera Ecam Co Eclair | Pacific Telephone |
| | Edward E Finch & Co Inc | Pacific Telephone |
| | Ensign Music Corp | Pacific Telephone |
| | Epic Okeh Records | Pacific Telephone |
| | Epic Records | Pacific Telephone |
| | Equity Actors Assn | Pacific Telephone |
| | Equity League Pension & Welfare Trust Funds | Pacific Telephone |
| | FAITH PETER AGENCY | Pacific Telephone |
| | Family Homemaker Service | Pacific Telephone |
| | Famous Music Corp | Pacific Telephone |
| | Finch Edward E & Co Inc | Pacific Telephone |
| | Finkel Jack leasng agt | Pacific Telephone |
| | Fisch Victor bus mngmont | Pacific Telephone |
| | Glazer Keith atty | Pacific Telephone |
| | Glickman Zach | Pacific Telephone |
| | Glickman Zachary Artists Management | Pacific Telephone |
| | Goodson Todman Productions | Pacific Telephone |
| | Executive Ofc | Pacific Telephone |
| | Gottlieb Herbert N | Pacific Telephone |
| | Graham Powell & Associates | Pacific Telephone |
| | Greenwald Philip C atty | Pacific Telephone |
| | Guggenheim Alfred Kim atty | Pacific Telephone |
| | Haagen Dazs Ice Cream | Pacific Telephone |
| | HAIRLINE EXTENSIONS INC | Pacific Telephone |
| | Hal David Inc | Pacific Telephone |
| | Hamilton Barker Inc | Pacific Telephone |
| | Hatos Hall Productions | Pacific Telephone |
| | Hayes Wm K atty | Pacific Telephone |
| | HEAD FIRST INC | Pacific Telephone |
| | Hewitt Patricia atty | Pacific Telephone |
| | Hickman John B & Associates | Pacific Telephone |
| | Hirsh Richard Jay atty | Pacific Telephone |
| | I S I Sales Corp | Pacific Telephone |

FINDINGS

| <u>Year</u> | <u>Uses</u> | <u>Source</u> |
|----------------------------|---|-------------------|
| 1976 | L A Sales Office | Pacific Telephone |
| | Jac Music Co Inc | Pacific Telephone |
| | James Dick Music Inc | Pacific Telephone |
| 1975 | A-I NURSES REGISTRY | Pacific Telephone |
| | ADLER STANLEY S & CO CPA | Pacific Telephone |
| | AMERICAN SOCIETY OF COMPOSERS AUTHORS & PUBLISHERS | Pacific Telephone |
| | BLACK STANLEY L K-B DEVELOPMENT CO | Pacific Telephone |
| | MARTIN ATTY | Pacific Telephone |
| | GLAZER KEITH ATTORNEY AT LAW | Pacific Telephone |
| | HEWITT PATRICIA S ATTY | Pacific Telephone |
| | BUSINESS OFFICE | Pacific Telephone |
| | K-B DEVELOPMENT CO | Pacific Telephone |
| | KIQQ-FM RADIO STATION | Pacific Telephone |
| | KAPLAN ARTHUR H K-B DEVELOPMENT CO | Pacific Telephone |
| | OILS DOROTHY DAY AGCY | Pacific Telephone |
| | A-1 NURSES REGISTRY | Pacific Telephone |
| | A 1 NURSES REGISTRY | Pacific Telephone |
| | Glazer Keith Attorney At Law | Pacific Telephone |
| | Hellman Silver Lober | Pacific Telephone |
| | I S I Sales Corp | Pacific Telephone |
| | Business Office | Pacific Telephone |
| | KIQQ FM Radio Station Business Office | Pacific Telephone |
| | Saltzman Alan atty | Pacific Telephone |
| | Hollywood | Pacific Telephone |
| | GOODSON-TODMAN PRODUCTIONS EXECOFCS LOS ANGELES | Pacific Telephone |
| | KAHN MICHAEL J | Pacific Telephone |
| Professional Nurses Bureau | Pacific Telephone | |
| UNITED AIRLINES | Pacific Telephone | |
| ASCAP | Pacific Telephone | |
| 1971 | A One Answering Service Of Hollywood | Pacific Telephone |
| | A One NURSES REGISTRY OF LOS ANGELES INC | Pacific Telephone |
| | A G M A American Guild Of Musical Artists | Pacific Telephone |
| | A G M A American Guild Of Musical Artists | Pacific Telephone |
| | ASCAP | Pacific Telephone |

FINDINGS

| <u>Year</u> | <u>Uses</u> | <u>Source</u> |
|-------------|---|-------------------|
| 1971 | Martin Abrams Enterprises | Pacific Telephone |
| | Marx Nestor Productions Inc | Pacific Telephone |
| | Massaad Productions | Pacific Telephone |
| | Mc Kissack Luke atty | Pacific Telephone |
| | Mc Kissack Luke atty | Pacific Telephone |
| | Mc Quistion Harry artst | Pacific Telephone |
| | Media Design Center | Pacific Telephone |
| | Metric Music Co | Pacific Telephone |
| | Mink Alan M | Pacific Telephone |
| | Mostman Paul Ian atty | Pacific Telephone |
| | NARAS | Pacific Telephone |
| | NEC Record Co | Pacific Telephone |
| | Natl Academy Of Recording Arts & Sciences | Pacific Telephone |
| | National Entertainment Corp | Pacific Telephone |
| | Natl Fire Loss Adjusters | Pacific Telephone |
| | New Dawn Artists Management | Pacific Telephone |
| | Newbern William C Media Design Center | Pacific Telephone |
| | Noonan Public Relations & Advertising | Pacific Telephone |
| | Nose Records | Pacific Telephone |
| | Olen David Advertising | Pacific Telephone |
| | Omnia Corp | Pacific Telephone |
| | On Stage | Pacific Telephone |
| | Orr Management | Pacific Telephone |
| | Otis Dorothy Day Agcy | Pacific Telephone |
| | Pangraphis | Pacific Telephone |
| | PARAMOUNT RECORDS A DIVISION OF FAMOUS MUSIC CORPORATION A GULF AND WESTERN COMPANY | Pacific Telephone |
| | Part Marvin L atty at law | Pacific Telephone |
| | Pastor Teitelbaum & Associates Inc | Pacific Telephone |
| | Path Associates | Pacific Telephone |
| | Paul Massaad Productions | Pacific Telephone |
| | Perry Don Enterprises Inc | Pacific Telephone |
| | Phonograph Record Co Ltd | Pacific Telephone |
| | Poncher Leonard S Artist Management | Pacific Telephone |
| | Posell Richard E atty | Pacific Telephone |
| | PROFESSIONAL NURSES BUREAU INC | Pacific Telephone |
| | PROGRAMING DB | Pacific Telephone |
| | Radio Construction News | Pacific Telephone |

FINDINGS

| <u>Year</u> | <u>Uses</u> | <u>Source</u> |
|-------------|---|-------------------|
| 1971 | Radio Station XEGM | Pacific Telephone |
| | Rand Stanley D CPA | Pacific Telephone |
| | Rawdin Bob & Associates | Pacific Telephone |
| | Recording Engineer & Producer magzn | Pacific Telephone |
| | Rentzer Robert Rentzer Segall & Gilbert | Pacific Telephone |
| | Rentzer Segall & Gilbert | Pacific Telephone |
| | Riddle Brainard Companies | Pacific Telephone |
| | Roto Disc Valve Co | Pacific Telephone |
| | Russell Thos Hunter atty | Pacific Telephone |
| | S K M Development Co | Pacific Telephone |
| | Saltzman Alan atty | Pacific Telephone |
| | Schesinger Alfred W atty | Pacific Telephone |
| | Schlesinger Hirschman & Dave attys | Pacific Telephone |
| | Schreiber Kenneth L atty | Pacific Telephone |
| | Scott Walter R | Pacific Telephone |
| | Segall Matthew J Rentzer Segall & Gilbert | Pacific Telephone |
| | Seven Arts Press Inc | Pacific Telephone |
| | Shankman Ned N atty | Pacific Telephone |
| | Shapiro Leonard S CPA | Pacific Telephone |
| | Sharp Anthony atty | Pacific Telephone |
| | Sharp Lloyd Anthony atty | Pacific Telephone |
| | Sharp Tony atty | Pacific Telephone |
| | Silver John E electric engrn | Pacific Telephone |
| | Skinny Zach Music Inc | Pacific Telephone |
| | Sorkin Hudson Inc | Pacific Telephone |
| | Spectra Sonics | Pacific Telephone |
| | Spolin Scott J atty | Pacific Telephone |
| | Diamond Morris I | Pacific Telephone |
| | Diane Lisa Music Publishing Co | Pacific Telephone |
| | Dick Ross & Associates | Pacific Telephone |
| | Dot Records See Paramount Records | Pacific Telephone |
| | Draper Blore Programing | Pacific Telephone |
| | Duncan T Roger atty | Pacific Telephone |
| | Dunhill Parking Corp | Pacific Telephone |
| | E W W CORPORATION pub relatn promotn | Pacific Telephone |
| | Emmer Donald S atty | Pacific Telephone |
| | Emmer & Emmer attys | Pacific Telephone |
| | Emmer Irving I atty | Pacific Telephone |

FINDINGS

| <u>Year</u> | <u>Uses</u> | <u>Source</u> |
|-------------|---|-------------------|
| 1971 | Entertainment Associates Inc | Pacific Telephone |
| | Epic Okeh Records | Pacific Telephone |
| | Epic Records | Pacific Telephone |
| | Equity Actors Assn | Pacific Telephone |
| | Equity League Pension & Welfare Trust Funds | Pacific Telephone |
| | Evelyn Wood Reading Dynamics Institute | Pacific Telephone |
| | Farrer G M & Associates | Pacific Telephone |
| | Fat Zach Music Inc | Pacific Telephone |
| | Fields Lu | Pacific Telephone |
| | Fixo | Pacific Telephone |
| | Freeman Edw S atty | Pacific Telephone |
| | Freeman Freeman & Freeman attys | Pacific Telephone |
| | Freeman Lawrence P atty | Pacific Telephone |
| | Freeman Lee A atty | Pacific Telephone |
| | G M Farrer & Associates | Pacific Telephone |
| | Gallay Martin | Pacific Telephone |
| | Gilbert Martin Rentzer Segall & Gilbert | Pacific Telephone |
| | Glazer Keith atty | Pacific Telephone |
| | Glazer Keith atty | Pacific Telephone |
| | Glickman Zach | Pacific Telephone |
| | Goldin Leon atty | Pacific Telephone |
| | Goldin Martha atty | Pacific Telephone |
| | Gottlieb Herbert N | Pacific Telephone |
| | Greenwald Philip C atty | Pacific Telephone |
| | Hellman Silver Lober | Pacific Telephone |
| | Herbert Morton atty | Pacific Telephone |
| | Hirschman Robert atty | Pacific Telephone |
| | Honig Melvyn atty | Pacific Telephone |
| | Hurst Walter Ernest atty | Pacific Telephone |
| | Hurst Walter Ernest atty | Pacific Telephone |
| | I M C Productions | Pacific Telephone |
| | I M C Publishing Company | Pacific Telephone |
| | L A Sales Office | Pacific Telephone |
| | ISI Sales Corp | Pacific Telephone |
| | Independent Industries | Pacific Telephone |
| | Insurance Securities Trust Fund | Pacific Telephone |
| | International Management Combine | Pacific Telephone |
| | Invador Susa Per | Pacific Telephone |

FINDINGS

| <u>Year</u> | <u>Uses</u> | <u>Source</u> |
|-------------|--|-------------------|
| 1971 | Invador Susaper | Pacific Telephone |
| | J J Bolen Music Publishing Co | Pacific Telephone |
| | J V P Music Publications | Pacific Telephone |
| | K B Development Co | Pacific Telephone |
| | K B Management Co | Pacific Telephone |
| | K L N investmts | Pacific Telephone |
| | Laboratorio De Idiomas Grolier | Pacific Telephone |
| | Lane Bill | Pacific Telephone |
| | Lewis Donald D Advertising | Pacific Telephone |
| | Lewis Jerry Real Estate Loans | Pacific Telephone |
| | Life Insurance Company Of California Los Angeles Division Sales Office | Pacific Telephone |
| | Loeb William Artist Management | Pacific Telephone |
| | Lorre Peter & Associates | Pacific Telephone |
| | Mac Kenzie Tours Hawaii | Pacific Telephone |
| | Marshall Marine Distributors Inc | Pacific Telephone |
| | Abrams Bob & Associates pub relatns | Pacific Telephone |
| | Academy Of Recording Arts & Sciences | Pacific Telephone |
| | Actors Equity Assn | Pacific Telephone |
| | Actors Equity Pension & Welfare Trust Funds & Welfare Trust Funds | Pacific Telephone |
| | Adelson Henry M atty | Pacific Telephone |
| | Adler Stanley S & Co CPA | Pacific Telephone |
| | Almond Paul S atty | Pacific Telephone |
| | Alpha Chemical Co | Pacific Telephone |
| | Altman David Laurence atty at law | Pacific Telephone |
| | American Fidelity Life Ins Co | Pacific Telephone |
| | American Guild Of Musical Artists | Pacific Telephone |
| | American Guild Of Musical Artists AGMA | Pacific Telephone |
| | American Pacific Life Ins Co | Pacific Telephone |
| | American Society Of Composers Authors & Publishers | Pacific Telephone |
| | Aries Associates Inc | Pacific Telephone |
| | Artisan Sound Recorders | Pacific Telephone |
| | Artist Management & Development | Pacific Telephone |
| | Asa Music Co | Pacific Telephone |
| | Attorneys Legal Service Inc | Pacific Telephone |
| | Audio Bible Studies | Pacific Telephone |
| | Avant Guard Enterprises Inc | Pacific Telephone |
| | Bail Sunset bail bnde | Pacific Telephone |

FINDINGS

| <u>Year</u> | <u>Uses</u> | <u>Source</u> |
|-------------|---|-------------------|
| 1971 | Barak Frederick atty | Pacific Telephone |
| | Barak Frederick atty | Pacific Telephone |
| | Barnett Donald atty | Pacific Telephone |
| | Beegee Records | Pacific Telephone |
| | Berlin Irving Music Corp | Pacific Telephone |
| | Berman Howard atty | Pacific Telephone |
| | Beverly Hills Records Inc | Pacific Telephone |
| | Bizarre Productions | Pacific Telephone |
| | Bizarre Productions | Pacific Telephone |
| | Black Stanley L K B Development Co | Pacific Telephone |
| | Blanches Smokeshop | Pacific Telephone |
| | Bota Michael P Rentzer Segall & Gilbert | Pacific Telephone |
| | Boyle Barbara D atty | Pacific Telephone |
| | Bregman Theodore G atty | Pacific Telephone |
| | Burton Jerry & Associates | Pacific Telephone |
| | California City Realty Co | Pacific Telephone |
| | California Psychological Serv | Pacific Telephone |
| | California State Hypnosis Assn | Pacific Telephone |
| | Capital Funding Corp | Pacific Telephone |
| | Capital Securities Company | Pacific Telephone |
| | Cash Box The magzn | Pacific Telephone |
| | CASTILIAN THE | Pacific Telephone |
| | Castilian The | Pacific Telephone |
| | Cohen & Boyle attys | Pacific Telephone |
| | Cohen Herb Management | Pacific Telephone |
| | Cohen Martin atty | Pacific Telephone |
| | Cohen Marvin G atty | Pacific Telephone |
| | Columbia Special Products | Pacific Telephone |
| | Columbia Special Products | Pacific Telephone |
| | L A Br Distributor | Pacific Telephone |
| | Columbia Special Products | Pacific Telephone |
| | Record Productions | Pacific Telephone |
| | Regional Sales Manager | Pacific Telephone |
| | Columbia Special Products | Pacific Telephone |
| | Columbia Records Sales | Pacific Telephone |
| | Columbia Special Products | Pacific Telephone |
| | Communications Group West | Pacific Telephone |
| | Cooper Harvey Gilbert atty | Pacific Telephone |

FINDINGS

| <u>Year</u> | <u>Uses</u> | <u>Source</u> |
|-------------|--|-------------------|
| 1971 | Cottam Frank & Associates | Pacific Telephone |
| | Dave Michael G atty | Pacific Telephone |
| | David Olen Advertising | Pacific Telephone |
| | Design Maru | Pacific Telephone |
| | Stewart Carl E atty | Pacific Telephone |
| | Stitt Coombs Evans Inc | Pacific Telephone |
| | STOLL JACK L & ASSOCIATES bus opportunity brkrs | Pacific Telephone |
| | Straight Records | Pacific Telephone |
| | Sussex Records | Pacific Telephone |
| | Telanoff Ronald M atty | Pacific Telephone |
| | Telanoff Ronald T atty | Pacific Telephone |
| | Testa Joseph CPA | Pacific Telephone |
| | Third Story Music | Pacific Telephone |
| | TIBOLD CONSTRUCTION CO | Pacific Telephone |
| | Tostado Sal & Associates corn artist | Pacific Telephone |
| | TOUR ATLANTIC | Pacific Telephone |
| | Tracebob Music Corp | Pacific Telephone |
| | TRANSAMERICA CORPORATION Entertainment United Artists Music Group | Pacific Telephone |
| | Unart Music Corp | Pacific Telephone |
| | Uncle Sams Inc | Pacific Telephone |
| | United Artist Music Co Inc | Pacific Telephone |
| | UNITED ARTIST MUSIC GROUP | Pacific Telephone |
| | UNITED STATES CORPORATION CO | Pacific Telephone |
| | Vanguard Recording Society Inc | Pacific Telephone |
| | Variety & Music Artist Management | Pacific Telephone |
| | WPA | Pacific Telephone |
| | Walter Sidney | Pacific Telephone |
| | Warren June CPA | Pacific Telephone |
| | Wednesdays Child Productions Inc | Pacific Telephone |
| | Western Range Association | Pacific Telephone |
| | White Paul J CPA | Pacific Telephone |
| | White Rand & Co CPAs | Pacific Telephone |
| | Williams Velma E atty | Pacific Telephone |
| | Williams Velma E atty | Pacific Telephone |
| | Words And Pictures Associates | Pacific Telephone |
| | World News Syndicate Ltd | Pacific Telephone |
| | WRIGHT EDWARD WINDSOR CORPORATION pub relatn promotn | Pacific Telephone |

FINDINGS

| <u>Year</u> | <u>Uses</u> | <u>Source</u> |
|-------------|------------------------------------|-------------------|
| 1971 | XEGM RADIO SPOT SALES | Pacific Telephone |
| | Young Lawrence R atty | Pacific Telephone |
| 1970 | SALTZMAN ALAN ATTY | Pacific Telephone |
| | SALTZMAN ALAN ATTY | Pacific Telephone |
| | AD LER& RARITY OPAS | Pacific Telephone |
| | BLACK STANLEY L K-B DEVELOPMENT CO | Pacific Telephone |
| | K-B DEVELOPMENT CO | Pacific Telephone |
| | KAPLAN ARTHUR H K-B DEVELOPMENT CO | Pacific Telephone |
| | MILANA THOS L | Pacific Telephone |
| | S K N DEVELOPMENT CO | Pacific Telephone |
| | SALTZMAN ALAN ATTY | Pacific Telephone |

6431 W SUNSET BLVD

| <u>Year</u> | <u>Uses</u> | <u>Source</u> |
|-------------|-------------------------------------|-------------------|
| 1981 | GLICKMAN ZACHARY ARTISTS MANAGEMENT | Pacific Telephone |

6433 W SUNSET BLVD

| <u>Year</u> | <u>Uses</u> | <u>Source</u> |
|-------------|--|----------------------|
| 2006 | DINA ART COMPANY | Haines Company, Inc. |
| 1990 | HUNTINGTON DESK | Pacific Bell |
| 1986 | HUNTINGTON DESK | Pacific Bell |
| 1981 | BIO MEDICS | Pacific Telephone |
| | I A P INDUSTRIES | Pacific Telephone |
| | INTERNATIONAL ALBUM PLAN | Pacific Telephone |
| | NATIONAL ADVERTISED PRODUCTS | Pacific Telephone |
| | PLASMA CENTER | Pacific Telephone |
| 1980 | NATIONAL ADVERTISED PRODUCTS | Pacific Telephone |
| | INTERNATIONAL ALBUM PLAN | Pacific Telephone |
| | NATIONAL ADVERTISED PRODUCTS LOS ANGELES | Pacific Telephone |
| | INTERNATIONAL ALBUM PLAN LOS ANGELES | Pacific Telephone |
| | International Album Plan | Pacific Telephone |
| | National Advertised Products | Pacific Telephone |
| | INTERNATIONAL ALBUM PLAN | Pacific Telephone |
| | NATIONAL ADVERTISED PRODUCTS | Pacific Telephone |
| 1976 | Health & Beauty Inc | Pacific Telephone |
| 1971 | ALBUM PLAN INTERNATL | Pacific Telephone |

FINDINGS

| <u>Year</u> | <u>Uses</u> | <u>Source</u> |
|-------------|-------------------------------|-------------------|
| 1971 | All State Advertising Agcy | Pacific Telephone |
| | Family Album Plan | Pacific Telephone |
| | I A P INDUSTRIES | Pacific Telephone |
| | INTERNATIONAL ALBUM PLAN | Pacific Telephone |
| | NATIONAL ADVERTISED PRODUCTS | Pacific Telephone |
| 1967 | NATIONAL ADVERTISED PRODUCTS | Pacific Telephone |
| | Peretz Hollywood film Imprtrs | Pacific Telephone |
| | Treasured Memories | Pacific Telephone |
| | Family Album Plan | Pacific Telephone |
| | All State Advertising Agcy | Pacific Telephone |
| | ALBUM PLAN INTERNATIONAL | Pacific Telephone |
| | INTERNATIONAL ALBUM PLAN | Pacific Telephone |
| | Hollywood Perutz film Imprtrs | Pacific Telephone |

6434 W SUNSET BLVD

| <u>Year</u> | <u>Uses</u> | <u>Source</u> |
|-------------|------------------------------|-------------------|
| 1986 | PRALINE | Pacific Bell |
| 1971 | Electronic Business Machines | Pacific Telephone |

6435 W SUNSET BLVD

| <u>Year</u> | <u>Uses</u> | <u>Source</u> |
|-------------|---|----------------------|
| 2006 | 4 PLATINUMCOM | Haines Company, Inc. |
| 1995 | United independent Taxi | Pacific Bell |
| | United Independent Taxi | Pacific Bell |
| | UNITED INDEPENDENT TAXI | Pacific Bell |
| 1991 | UNITED INDEPENDENT TAXI | Pacific Bell |
| | United Independent Taxi | Pacific Bell |
| | United Independent Taxi Drivers Inc MARINA DEL REY 8211000 | Pacific Bell |
| 1990 | GREEN & WHITE CAB CO | Pacific Bell |
| | UNITED INDEPENDENT TAXI | Pacific Bell |
| | YELLOW GREEN & WHITE CAB CO OF HOLLYWOOD | Pacific Bell |
| 1986 | GREEN & WHITE CAB CO | Pacific Bell |
| | UNITED CAB | Pacific Bell |
| | UNITED INDEPENDENT TAXI | Pacific Bell |
| | UNITED TAXI | Pacific Bell |
| | YELLOW A CAB | Pacific Bell |
| | YELLOW CAB CO ALL AREAS | Pacific Bell |

FINDINGS

| <u>Year</u> | <u>Uses</u> | <u>Source</u> |
|-------------|--|-------------------|
| 1986 | YELLOW GREEN & WHITE CAB CO OF HOLLYWOOD | Pacific Bell |
| 1985 | UNITED INDEPENDENT TAXI | Pacific Bell |
| | Green & White Cab Co | Pacific Bell |
| | UNITED INDEPENDENT TAXI | Pacific Bell |
| | UNITED INDEPENDENT TAXI | Pacific Bell |
| 1981 | AMERICAN CONTINENTAL CLUB INC | Pacific Telephone |
| | AUTO JET | Pacific Telephone |
| | EUROPE AUTO-JET | Pacific Telephone |
| | TOUR ATLANTA HOTEL | Pacific Telephone |
| | VIENNESE CULTURE CLUB | Pacific Telephone |
| 1976 | American Continental Club Inc | Pacific Telephone |
| | TOUR ATLANTICA | Pacific Telephone |

6436 W SUNSET BLVD

| <u>Year</u> | <u>Uses</u> | <u>Source</u> |
|-------------|-------------------|-------------------|
| 1981 | WHITE & KAHN CPAS | Pacific Telephone |

6437 W SUNSET BLVD

| <u>Year</u> | <u>Uses</u> | <u>Source</u> |
|-------------|---------------------------------|----------------------|
| 2006 | HOLLYWD NAILS | Haines Company, Inc. |
| 1990 | GOLDEN HOUSE OF HOLLYWOOD NAILS | Pacific Bell |
| | HOLLYWOOD NAILS GOLDEN HOUSE OF | Pacific Bell |
| 1971 | MISTER D Studio Of Mister D | Pacific Telephone |
| | Mister D Studio | Pacific Telephone |
| | Mr D Studio | Pacific Telephone |
| | Nikola Drakulich | Pacific Telephone |
| | Nikolas Studio | Pacific Telephone |
| | Reed John E Studio | Pacific Telephone |
| | Reed John E Studio | Pacific Telephone |
| | Reed John E Studio | Pacific Telephone |
| | STUDIO OF MISTER D | Pacific Telephone |
| 1967 | REED JOHN E STUDIO | Pacific Telephone |

6439 W SUNSET BLVD

| <u>Year</u> | <u>Uses</u> | <u>Source</u> |
|-------------|----------------------|-------------------|
| 1962 | Engler & Engler CPAs | Pacific Telephone |
| 1958 | YOH H L CO INC | Pacific Telephone |

FINDINGS

6440 W SUNSET BLVD

| <u>Year</u> | <u>Uses</u> | <u>Source</u> |
|-------------|---|-------------------|
| 1981 | BURK ARNOLD D GANG TYRE & BROWN INC ATTY | Pacific Telephone |

6441 W SUNSET BLVD

| <u>Year</u> | <u>Uses</u> | <u>Source</u> |
|-------------|--------------------------|----------------------|
| 2006 | SPIRITSHOP& DELI | Haines Company, Inc. |
| 1990 | SPIRIT SHOPPE & DELL THE | Pacific Bell |

W Sunset Blvd

6443 W Sunset Blvd

| <u>Year</u> | <u>Uses</u> | <u>Source</u> |
|-------------|-------------|---------------------|
| 2014 | GANALEE INC | EDR Digital Archive |
| | GANALEE INC | EDR Digital Archive |
| 2010 | GANALEE INC | EDR Digital Archive |
| | GANALEE INC | EDR Digital Archive |

W SUNSET BLVD

6445 W SUNSET BLVD

| <u>Year</u> | <u>Uses</u> | <u>Source</u> |
|-------------|---------------------------|-------------------|
| 1986 | SAVE ON PRINTING | Pacific Bell |
| 1981 | GRAPHIC IMAGES | Pacific Telephone |
| 1976 | HOLLYWOOD MAT & ENGRAING | Pacific Telephone |
| | Graphic Images | Pacific Telephone |
| 1971 | Negs & Litho | Pacific Telephone |
| | HOLLYWOOD MAT & ENGRAVING | Pacific Telephone |

W Sunset Blvd

6464 W Sunset Blvd

| <u>Year</u> | <u>Uses</u> | <u>Source</u> |
|-------------|----------------------------|---------------------|
| 2014 | I G PROPERTIES | EDR Digital Archive |
| | LOS ANGELES CITY OF | EDR Digital Archive |
| | EMPLOYMENT DEV CAL DEPT | EDR Digital Archive |
| | R D HILLMAN GROUP INC | EDR Digital Archive |
| | GARPTON PLANNING GROUP LLC | EDR Digital Archive |
| | 6000 FRANKLIN PARTNERS LLC | EDR Digital Archive |
| | OLIVERA ENTERPRISES INC | EDR Digital Archive |

FINDINGS

| <u>Year</u> | <u>Uses</u> | <u>Source</u> |
|------------------------------|--------------------------------|---------------------|
| 2014 | ACTORS PROMOTIONAL SERVICE LLC | EDR Digital Archive |
| | ALLIED BENEFITS INC | EDR Digital Archive |
| | PROMOTION IN MOTION | EDR Digital Archive |
| | ZUCKER IRWIN | EDR Digital Archive |
| | T-WEST ENTERTAINMENT | EDR Digital Archive |
| | NIGHT VISION ENTERTAINMENT | EDR Digital Archive |
| | AEON DIGITAL | EDR Digital Archive |
| | BLUE STAR MEDIA GROUP | EDR Digital Archive |
| | DIGITAL VISION SYSTEMS INC | EDR Digital Archive |
| | HI-TOY GAMES LLC | EDR Digital Archive |
| | ELOPE ISLAND BEAUTY | EDR Digital Archive |
| | 1234 N EDGEMONT PARTNERS LLC | EDR Digital Archive |
| | ADVANCE BUILDING PROTECTION | EDR Digital Archive |
| | 916 N WESTERN AVE LLC | EDR Digital Archive |
| | SCATTERLIGHT STUDIOS LLC | EDR Digital Archive |
| | INCENTIVES ADVISORS LLC | EDR Digital Archive |
| | LYON JAMES J MFT | EDR Digital Archive |
| | B FUNK & THE ALLSTARZ INC | EDR Digital Archive |
| | BRENTWATER PARTNERS LLC | EDR Digital Archive |
| | MINIS FIRST TIME INC | EDR Digital Archive |
| | CALIFORNIA ASSOEN OF LABOR | EDR Digital Archive |
| | HOKON CHOE CPA | EDR Digital Archive |
| | MYSTERY METHOD | EDR Digital Archive |
| | LADERMAN GERALD | EDR Digital Archive |
| | ATARAXIA LIBRARY | EDR Digital Archive |
| | CHAIKIN ROBERT LAW OFFICES | EDR Digital Archive |
| | LAW OFFICES ELLIOTT WACHTEL | EDR Digital Archive |
| | SOUTHERN CA ADVOCATE FOR TH | EDR Digital Archive |
| | BRIGGS LAW OFFICE | EDR Digital Archive |
| | PERLMAN DANIEL R LAW OFFICES | EDR Digital Archive |
| | LAW OFFICES OF ILONA GORIN | EDR Digital Archive |
| | ISEL PAUL M ATTORNEY AT LAW | EDR Digital Archive |
| | HAYDEN FRANCES | EDR Digital Archive |
| | CARDIO BARRE | EDR Digital Archive |
| | BURKE JUDITH MD | EDR Digital Archive |
| | GANCHO PRODUCTIONS INC | EDR Digital Archive |
| WEINBERG ASSA MD A PROF CORP | EDR Digital Archive | |
| FAMOUS HOLLYWOOD DENTAL CARE | EDR Digital Archive | |

FINDINGS

| <u>Year</u> | <u>Uses</u> | <u>Source</u> |
|-------------|-----------------------------------|---------------------|
| 2014 | HOLLYWOOD DENTAL CARE | EDR Digital Archive |
| | KALANTARI FARIBA | EDR Digital Archive |
| | GOSIS STELLA DDS | EDR Digital Archive |
| | ORDONEZ XAVIER P DR OD FAAO | EDR Digital Archive |
| | PARAMUNT CONTRS DEVELOPERS INC | EDR Digital Archive |
| | R O M INVESTMENTS | EDR Digital Archive |
| | BIRNBAUM DEVT LTD A CA LTD | EDR Digital Archive |
| | BUZZ MEDIA INC | EDR Digital Archive |
| | BUZZNET | EDR Digital Archive |
| | NTHONET INC | EDR Digital Archive |
| | MEDIA FUSION SALES & DIST LLC | EDR Digital Archive |
| | SPINMEDIA | EDR Digital Archive |
| | SYNERGETICS CONSTRUCTION | EDR Digital Archive |
| | V-MODA LLC | EDR Digital Archive |
| | FILM EMPORIUM LA | EDR Digital Archive |
| | HOMES EXPRESS REAL ESTATE | EDR Digital Archive |
| | PLAY EDITORIAL INC | EDR Digital Archive |
| | BOLD FILMS LP | EDR Digital Archive |
| | FLINT MIKE PRODUCTIONS | EDR Digital Archive |
| | PRODUCER & MGT ENTRMT GROUP | EDR Digital Archive |
| | EVIDENCE FILM PRODUCTIONS LLC | EDR Digital Archive |
| | RUSH HOUR PRODUCTIONS INC | EDR Digital Archive |
| | GREG ORSON CASTING INC | EDR Digital Archive |
| | HOLLYWOOD INTRNATL PRODUCTIONS | EDR Digital Archive |
| | MISSION PRODUCTIONS | EDR Digital Archive |
| | MACHAL PRODUCTIONS LLC | EDR Digital Archive |
| | SLINGSHOT INC WHICH WILL DO | EDR Digital Archive |
| | SOURCES LOCATION LIBRARY INC | EDR Digital Archive |
| | CRAIG ELAINE VOICE CASTING | EDR Digital Archive |
| | WORLDWIDE WADIO | EDR Digital Archive |
| | ACCESS ENTERTAINMENT LLC | EDR Digital Archive |
| | APS ENTERTAINMENT | EDR Digital Archive |
| | MESHKANIAN CHIROPRACTIC CORP | EDR Digital Archive |
| | 1625 N HOBART PARTNERS | EDR Digital Archive |
| | FLINT REALTY | EDR Digital Archive |
| | HOLLYWOOD COFFEE | EDR Digital Archive |
| | HOLLYWOOD COFFEE | EDR Digital Archive |

FINDINGS

| <u>Year</u> | <u>Uses</u> | <u>Source</u> |
|-------------|--------------------------------|---------------------|
| 2014 | I G PROPERTIES | EDR Digital Archive |
| | LOS ANGELES CITY OF | EDR Digital Archive |
| | EMPLOYMENT DEV CAL DEPT | EDR Digital Archive |
| | R D HILLMAN GROUP INC | EDR Digital Archive |
| | GARPTON PLANNING GROUP LLC | EDR Digital Archive |
| | 6000 FRANKLIN PARTNERS LLC | EDR Digital Archive |
| | OLIVERA ENTERPRISES INC | EDR Digital Archive |
| | CALIFORNIA ASSOcn OF LABOR | EDR Digital Archive |
| | HOKON CHOE CPA | EDR Digital Archive |
| | INCENTIVES ADVISORS LLC | EDR Digital Archive |
| | DIGITAL VISION SYSTEMS INC | EDR Digital Archive |
| | HI-TOY GAMES LLC | EDR Digital Archive |
| | ELOPE ISLAND BEAUTY | EDR Digital Archive |
| | MYSTERY METHOD | EDR Digital Archive |
| | 1234 N EDMONT PARTNERS LLC | EDR Digital Archive |
| | ADVANCE BUILDING PROTECTION | EDR Digital Archive |
| | 916 N WESTERN AVE LLC | EDR Digital Archive |
| | SCATTERLIGHT STUDIOS LLC | EDR Digital Archive |
| | B FUNK & THE ALLSTARZ INC | EDR Digital Archive |
| | BRENTWATER PARTNERS LLC | EDR Digital Archive |
| | MINIS FIRST TIME INC | EDR Digital Archive |
| | ATARAXIA LIBRARY | EDR Digital Archive |
| | LYON JAMES J MFT | EDR Digital Archive |
| | ACTORS PROMOTIONAL SERVICE LLC | EDR Digital Archive |
| | T-WEST ENTERTAINMENT | EDR Digital Archive |
| | ALLIED BENEFITS INC | EDR Digital Archive |
| | NIGHT VISION ENTERTAINMENT | EDR Digital Archive |
| | AEON DIGITAL | EDR Digital Archive |
| | BLUE STAR MEDIA GROUP | EDR Digital Archive |
| | PROMOTION IN MOTION | EDR Digital Archive |
| | ZUCKER IRWIN | EDR Digital Archive |
| | NTHONET INC | EDR Digital Archive |
| | MEDIA FUSION SALES & DIST LLC | EDR Digital Archive |
| | SPINMEDIA | EDR Digital Archive |
| | SYNERGETICS CONSTRUCTION | EDR Digital Archive |
| | V-MODA LLC | EDR Digital Archive |
| | FILM EMPORIUM LA | EDR Digital Archive |
| | HOMES EXPRESS REAL ESTATE | EDR Digital Archive |

FINDINGS

| <u>Year</u> | <u>Uses</u> | <u>Source</u> |
|-------------|--------------------------------|---------------------|
| 2014 | PLAY EDITORIAL INC | EDR Digital Archive |
| | BOLD FILMS LP | EDR Digital Archive |
| | FLINT MIKE PRODUCTIONS | EDR Digital Archive |
| | PRODUCER & MGT ENTRMT GROUP | EDR Digital Archive |
| | EVIDENCE FILM PRODUCTIONS LLC | EDR Digital Archive |
| | RUSH HOUR PRODUCTIONS INC | EDR Digital Archive |
| | SOURCES LOCATION LIBRARY INC | EDR Digital Archive |
| | GREG ORSON CASTING INC | EDR Digital Archive |
| | HOLLYWOOD INTRNATL PRODUCTIONS | EDR Digital Archive |
| | MISSION PRODUCTIONS | EDR Digital Archive |
| | MACHAL PRODUCTIONS LLC | EDR Digital Archive |
| | SLINGSHOT INC WHICH WILL DO | EDR Digital Archive |
| | CRAIG ELAINE VOICE CASTING | EDR Digital Archive |
| | WORLDWIDE WADIO | EDR Digital Archive |
| | ACCESS ENTERTAINMENT LLC | EDR Digital Archive |
| | APS ENTERTAINMENT | EDR Digital Archive |
| | MESHKANIAN CHIROPRACTIC CORP | EDR Digital Archive |
| | BUZZNET | EDR Digital Archive |
| | SOUTHERN CA ADVOCATE FOR TH | EDR Digital Archive |
| | BRIGGS LAW OFFICE | EDR Digital Archive |
| | PERLMAN DANIEL R LAW OFFICES | EDR Digital Archive |
| | LAW OFFICES OF ILONA GORIN | EDR Digital Archive |
| | ISEL PAUL M ATTORNEY AT LAW | EDR Digital Archive |
| | HAYDEN FRANCES | EDR Digital Archive |
| | CHAIKIN ROBERT LAW OFFICES | EDR Digital Archive |
| | LAW OFFICES ELLIOTT WACHTEL | EDR Digital Archive |
| | LADERMAN GERALD | EDR Digital Archive |
| | 1625 N HOBART PARTNERS | EDR Digital Archive |
| | FLINT REALTY | EDR Digital Archive |
| | CARDIO BARRE | EDR Digital Archive |
| | BURKE JUDITH MD | EDR Digital Archive |
| | GANCHO PRODUCTIONS INC | EDR Digital Archive |
| | WEINBERG ASSA MD A PROF CORP | EDR Digital Archive |
| | FAMOUS HOLLYWOOD DENTAL CARE | EDR Digital Archive |
| | HOLLYWOOD DENTAL CARE | EDR Digital Archive |
| | KALANTARI FARIBA | EDR Digital Archive |
| | GOSIS STELLA DDS | EDR Digital Archive |
| | ORDONEZ XAVIER P DR OD FAAO | EDR Digital Archive |

FINDINGS

| <u>Year</u> | <u>Uses</u> | <u>Source</u> |
|-------------------------------|--------------------------------|---------------------|
| 2014 | PARAMUNT CONTRS DEVELOPERS INC | EDR Digital Archive |
| | R O M INVESTMENTS | EDR Digital Archive |
| | BIRNBAUM DEVT LTD A CA LTD | EDR Digital Archive |
| 2010 | BUZZ MEDIA INC | EDR Digital Archive |
| | ODVD GAMES | EDR Digital Archive |
| | INDUSTRY ADVANTAGE | EDR Digital Archive |
| | JAMES OLSON INSURANCE AGENCY | EDR Digital Archive |
| | 1625 N HOBART PARTNERS | EDR Digital Archive |
| | NIGHT VISION ENTERTAINMENT INC | EDR Digital Archive |
| | SONIC BOOMERS | EDR Digital Archive |
| | SOLUTION 1 GAR DOORS & GATES | EDR Digital Archive |
| | V FOOD STORE INC | EDR Digital Archive |
| | MESHKANIAN CHIROPRACTIC CORP | EDR Digital Archive |
| | MARK III RANCHOS INC | EDR Digital Archive |
| | REDWOOD HEALTHCARE STAFFING | EDR Digital Archive |
| | CRAIG ELAINE VOICE CASTING | EDR Digital Archive |
| | RICHARD WALTERS ENTERTAINMENT | EDR Digital Archive |
| | WORLDWIDE WADIO | EDR Digital Archive |
| | UNLIMITED PICTURES INC | EDR Digital Archive |
| | ORSON GREG CASTING INC | EDR Digital Archive |
| | PLAY EDITORIAL INC | EDR Digital Archive |
| | XPOSURE CASTING | EDR Digital Archive |
| | WOMEN IN FILM | EDR Digital Archive |
| | SOURCES LOCATIONS | EDR Digital Archive |
| | PUNIM PRODUCTIONS LLC | EDR Digital Archive |
| | RED ROMEO PRODUCTIONS | EDR Digital Archive |
| | BOLD FILMS LP | EDR Digital Archive |
| | V-MODA LLC | EDR Digital Archive |
| | FILM EMPORIUM LA | EDR Digital Archive |
| | HOMES EXPRESS REAL ESTATE | EDR Digital Archive |
| RTI COMMODITIES INC | EDR Digital Archive | |
| FAMEISH MEDIA LLC | EDR Digital Archive | |
| MEDIA FUSION SALES & DIST LLC | EDR Digital Archive | |
| WHOLE WORLD COMMUNICATIONS | EDR Digital Archive | |
| BRIGGS LAW OFFICE | EDR Digital Archive | |
| ISEL PAUL M ATTORNEY AT LAW | EDR Digital Archive | |
| VASQUEZ MIGUEL ANGEL | EDR Digital Archive | |
| BUZZNET | EDR Digital Archive | |

FINDINGS

| <u>Year</u> | <u>Uses</u> | <u>Source</u> |
|-------------|-----------------------------------|---------------------|
| 2010 | BUZZ MEDIA INC | EDR Digital Archive |
| | PARAMUNT CONTRS DEVELOPERS INC | EDR Digital Archive |
| | R O M INVESTMENTS | EDR Digital Archive |
| | ASAP ACQUESTIONS SVC & PROCRMNT | EDR Digital Archive |
| | GOLD BATH PRODUCTIONS | EDR Digital Archive |
| | SOUTHERN CA ADVOCATE FOR TH | EDR Digital Archive |
| | STEREOGUM LLC | EDR Digital Archive |
| | STELLA & ALEXANDER GOSIS | EDR Digital Archive |
| | 1234 N EDGEMONT PARTNERS LLC | EDR Digital Archive |
| | SLINGSHOT INC WHICH WILL DO | EDR Digital Archive |
| | VANGUARD OUTDOOR LLC | EDR Digital Archive |
| | BITS LOS ANGELES | EDR Digital Archive |
| | CYNER GETICS INC | EDR Digital Archive |
| | RAPP DCSS | EDR Digital Archive |
| | NAOMI KARZ JACOBS | EDR Digital Archive |
| | ELOPE ISLAND BEAUTY | EDR Digital Archive |
| | CARDIO BARRE | EDR Digital Archive |
| | SILO | EDR Digital Archive |
| | B FUNK & THE ALLSTARZ INC | EDR Digital Archive |
| | MINIS FIRST TIME INC | EDR Digital Archive |
| | HOLLYWOOD WORK SOURCE CENTER | EDR Digital Archive |
| | CONSCIOUS ENLIGHTENMENT | EDR Digital Archive |
| | MAGICAL ELVES INC | EDR Digital Archive |
| | JANINE PSYD ARBELAEZ | EDR Digital Archive |
| | GOSIS STELLA DDS | EDR Digital Archive |
| | BURKE JUDITH MD | EDR Digital Archive |
| | GANCHO PRODUCTIONS INC | EDR Digital Archive |
| | WEINBERG ASSA MD A PROF CORP | EDR Digital Archive |
| | SOCIAL CLUBS INC | EDR Digital Archive |
| | PARADISE FALLS ACTORS LLC | EDR Digital Archive |
| | HAYDEN FRANCES | EDR Digital Archive |
| | BAKER MICHAEL LAW OFFICE OF | EDR Digital Archive |
| | CHAIKIN ROBERT LAW OFFICES | EDR Digital Archive |
| | LAW OFFICES ELLIOTT WACHTEL | EDR Digital Archive |
| | LADERMAN GERALD | EDR Digital Archive |
| | ATARAXIA LIBRARY | EDR Digital Archive |
| | REVVER INC | EDR Digital Archive |
| | COPY RESOURCES INC | EDR Digital Archive |

FINDINGS

| <u>Year</u> | <u>Uses</u> | <u>Source</u> |
|-------------|-----------------------------------|---------------------|
| 2010 | FREE DESIGN INC | EDR Digital Archive |
| | HOLCOMBE REPORTING SERVICE | EDR Digital Archive |
| | HIGH MAINTENANCE FILMS INC | EDR Digital Archive |
| | C E BLAKELEE CPA | EDR Digital Archive |
| | THEATRE AUTHORITY WEST INC | EDR Digital Archive |
| | CALIFORNIA ASSOCHN OF LABOR | EDR Digital Archive |
| | HOLLYWOOD CHRISTMAS PARAD | EDR Digital Archive |
| | LYON JAMES J MFT | EDR Digital Archive |
| | MYSTERY METHOD | EDR Digital Archive |
| | FOOD CHAIN RECORDS LLC | EDR Digital Archive |
| | KALEIDOSCOPE PROMOTIONS INC | EDR Digital Archive |
| | EMERALD TALENT GROUP | EDR Digital Archive |
| | 1557 N ALEXANDRIA PARTNER | EDR Digital Archive |
| | DOMINION3 | EDR Digital Archive |
| | ZUCKER IRWIN | EDR Digital Archive |
| | ALLIED BENEFITS INC | EDR Digital Archive |
| | AEON DIGITAL | EDR Digital Archive |
| | BLUE STAR MEDIA GROUP | EDR Digital Archive |
| | INNOVATION MARKETING | EDR Digital Archive |
| | PEGASUS MPIC GROUP INC | EDR Digital Archive |
| | 1730 GARFIELD PARTNERS LLC | EDR Digital Archive |
| | 6000 FRANKLIN PARTNERS LLC | EDR Digital Archive |
| | ACTORS PROMOTIONAL SERVICE LLC | EDR Digital Archive |
| | T-WEST ENTERTAINMENT | EDR Digital Archive |
| | RDM CONSULTING SERVICES | EDR Digital Archive |
| | BUSINESS IT SOLUTIONS INC | EDR Digital Archive |
| | STOELT PRODUCTIONS LLC | EDR Digital Archive |
| | LOS ANGELES CITY OF | EDR Digital Archive |
| | LA SELF EMPOWERMENT CENTER | EDR Digital Archive |
| | TAILORED TRAXS | EDR Digital Archive |
| | EMPLOYMENT DEV CAL DEPT | EDR Digital Archive |
| | HOLLYWOOD COFFEE | EDR Digital Archive |
| | MRM PLACEMENT | EDR Digital Archive |
| | BUZZNET | EDR Digital Archive |
| | ASAP ACQUESTIONS SVC & PROCRMNT | EDR Digital Archive |
| | JANINE PSYD ARBELAEZ | EDR Digital Archive |
| | GOSIS STELLA DDS | EDR Digital Archive |
| | PARAMUNT CONTRS DEVELOPERS INC | EDR Digital Archive |

FINDINGS

| <u>Year</u> | <u>Uses</u> | <u>Source</u> |
|-------------|------------------------------|---------------------|
| 2010 | R O M INVESTMENTS | EDR Digital Archive |
| | GOLD BATH PRODUCTIONS | EDR Digital Archive |
| | SOUTHERN CA ADVOCATE FOR TH | EDR Digital Archive |
| | STEREOGUM LLC | EDR Digital Archive |
| | STELLA & ALEXANDER GOSIS | EDR Digital Archive |
| | 1234 N EDMONT PARTNERS LLC | EDR Digital Archive |
| | SLINGSHOT INC WHICH WILL DO | EDR Digital Archive |
| | VANGUARD OUTDOOR LLC | EDR Digital Archive |
| | BITS LOS ANGELES | EDR Digital Archive |
| | CYNER GETICS INC | EDR Digital Archive |
| | RAPP DCSS | EDR Digital Archive |
| | NAOMI KARZ JACOBS | EDR Digital Archive |
| | ELOPE ISLAND BEAUTY | EDR Digital Archive |
| | CARDIO BARRE | EDR Digital Archive |
| | SILO | EDR Digital Archive |
| | B FUNK & THE ALLSTARZ INC | EDR Digital Archive |
| | MINIS FIRST TIME INC | EDR Digital Archive |
| | HOLLYWOOD WORK SOURCE CENTER | EDR Digital Archive |
| | CONSCIOUS ENLIGHTENMENT | EDR Digital Archive |
| | MAGICAL ELVES INC | EDR Digital Archive |
| | WEINBERG ASSA MD A PROF CORP | EDR Digital Archive |
| | BURKE JUDITH MD | EDR Digital Archive |
| | GANCHO PRODUCTIONS INC | EDR Digital Archive |
| | PARADISE FALLS ACTORS LLC | EDR Digital Archive |
| | SOCIAL CLUBS INC | EDR Digital Archive |
| | JAMES OLSON INSURANCE AGENCY | EDR Digital Archive |
| | 1625 N HOBART PARTNERS | EDR Digital Archive |
| | ATARAXIA LIBRARY | EDR Digital Archive |
| | CHAIKIN ROBERT LAW OFFICES | EDR Digital Archive |
| | LAW OFFICES ELLIOTT WACHTEL | EDR Digital Archive |
| | LADERMAN GERALD | EDR Digital Archive |
| | BRIGGS LAW OFFICE | EDR Digital Archive |
| | ISEL PAUL M ATTORNEY AT LAW | EDR Digital Archive |
| | VASQUEZ MIGUEL ANGEL | EDR Digital Archive |
| | HAYDEN FRANCES | EDR Digital Archive |
| | BAKER MICHAEL LAW OFFICE OF | EDR Digital Archive |
| | BUZZ MEDIA INC | EDR Digital Archive |
| | V FOOD STORE INC | EDR Digital Archive |

FINDINGS

| <u>Year</u> | <u>Uses</u> | <u>Source</u> |
|-------------|--------------------------------|---------------------|
| 2010 | MESHKANIAN CHIROPRACTIC CORP | EDR Digital Archive |
| | SOLUTION 1 GAR DOORS & GATES | EDR Digital Archive |
| | REDWOOD HEALTHCARE STAFFING | EDR Digital Archive |
| | SONIC BOOMERS | EDR Digital Archive |
| | MARK III RANCHOS INC | EDR Digital Archive |
| | NIGHT VISION ENTERTAINMENT INC | EDR Digital Archive |
| | WORLDWIDE WADIO | EDR Digital Archive |
| | UNLIMITED PICTURES INC | EDR Digital Archive |
| | CRAIG ELAINE VOICE CASTING | EDR Digital Archive |
| | RICHARD WALTERS ENTERTAINMENT | EDR Digital Archive |
| | XPOSURE CASTING | EDR Digital Archive |
| | ORSON GREG CASTING INC | EDR Digital Archive |
| | WOMEN IN FILM | EDR Digital Archive |
| | SOURCES LOCATIONS | EDR Digital Archive |
| | PUNIM PRODUCTIONS LLC | EDR Digital Archive |
| | RED ROMEO PRODUCTIONS | EDR Digital Archive |
| | BOLD FILMS LP | EDR Digital Archive |
| | HOMES EXPRESS REAL ESTATE | EDR Digital Archive |
| | PLAY EDITORIAL INC | EDR Digital Archive |
| | RTI COMMODITIES INC | EDR Digital Archive |
| | FILM EMPORIUM LA | EDR Digital Archive |
| | FAMEISH MEDIA LLC | EDR Digital Archive |
| | MEDIA FUSION SALES & DIST LLC | EDR Digital Archive |
| | WHOLE WORLD COMMUNICATIONS | EDR Digital Archive |
| | V-MODA LLC | EDR Digital Archive |
| | DOMINION3 | EDR Digital Archive |
| | ZUCKER IRWIN | EDR Digital Archive |
| | BUSINESS IT SOLUTIONS INC | EDR Digital Archive |
| | STOELT PRODUCTIONS LLC | EDR Digital Archive |
| | KALEIDOSCOPE PROMOTIONS INC | EDR Digital Archive |
| | ALLIED BENEFITS INC | EDR Digital Archive |
| | AEON DIGITAL | EDR Digital Archive |
| | BLUE STAR MEDIA GROUP | EDR Digital Archive |
| | INNOVATION MARKETING | EDR Digital Archive |
| | EMERALD TALENT GROUP | EDR Digital Archive |
| | 1557 N ALEXANDRIA PARTNER | EDR Digital Archive |
| | ACTORS PROMOTIONAL SERVICE LLC | EDR Digital Archive |
| | T-WEST ENTERTAINMENT | EDR Digital Archive |

FINDINGS

| <u>Year</u> | <u>Uses</u> | <u>Source</u> |
|-------------|-----------------------------|---------------------|
| 2010 | PEGASUS MPIC GROUP INC | EDR Digital Archive |
| | 1730 GARFIELD PARTNERS LLC | EDR Digital Archive |
| | 6000 FRANKLIN PARTNERS LLC | EDR Digital Archive |
| | LYON JAMES J MFT | EDR Digital Archive |
| | HOLLYWOOD CHRISTMAS PARAD | EDR Digital Archive |
| | REVVOR INC | EDR Digital Archive |
| | MYSTERY METHOD | EDR Digital Archive |
| | FOOD CHAIN RECORDS LLC | EDR Digital Archive |
| | C E BLAKELEE CPA | EDR Digital Archive |
| | THEATRE AUTHORITY WEST INC | EDR Digital Archive |
| | CALIFORNIA ASSOCHN OF LABOR | EDR Digital Archive |
| | COPY RESOURCES INC | EDR Digital Archive |
| | FREE DESIGN INC | EDR Digital Archive |
| | HOLCOMBE REPORTING SERVICE | EDR Digital Archive |
| | HIGH MAINTENANCE FILMS INC | EDR Digital Archive |
| | RDM CONSULTING SERVICES | EDR Digital Archive |
| | LA SELF EMPOWERMENT CENTER | EDR Digital Archive |
| | TAILORED TRAXS | EDR Digital Archive |
| | EMPLOYMENT DEV CAL DEPT | EDR Digital Archive |
| | LOS ANGELES CITY OF | EDR Digital Archive |
| | HOLLYWOOD COFFEE | EDR Digital Archive |
| | MRM PLACEMENT | EDR Digital Archive |
| | ODVD GAMES | EDR Digital Archive |
| | INDUSTRY ADVANTAGE | EDR Digital Archive |

W SUNSET BLVD

6464 W SUNSET BLVD

| <u>Year</u> | <u>Uses</u> | <u>Source</u> |
|-------------|----------------|----------------------|
| 2006 | SOUTHRN CA | Haines Company, Inc. |
| | ADVCTE FORTHE | Haines Company, Inc. |
| | STOELT | Haines Company, Inc. |
| | PRODUCTIONS | Haines Company, Inc. |
| | THEATREAUTHRTY | Haines Company, Inc. |
| | THORFOURLLC | Haines Company, Inc. |
| | UNLIMITED | Haines Company, Inc. |
| | PICTURES INC | Haines Company, Inc. |
| | VIRTUAL | Haines Company, Inc. |
| | DIAGNOSTIC | Haines Company, Inc. |

FINDINGS

| <u>Year</u> | <u>Uses</u> | <u>Source</u> |
|-------------|------------------|----------------------|
| 2006 | WACHTEL ELLIOT | Haines Company, Inc. |
| | LAW OFFICES OF | Haines Company, Inc. |
| | WALTERS RICHARD | Haines Company, Inc. |
| | ENTERTNMNT CO | Haines Company, Inc. |
| | WEINBERG ASSA | Haines Company, Inc. |
| | WOLFSON PUBLIC | Haines Company, Inc. |
| | RELATIONS | Haines Company, Inc. |
| | WORLD STAR | Haines Company, Inc. |
| | GROUP | Haines Company, Inc. |
| | WORLD WIDE | Haines Company, Inc. |
| | WADIO | Haines Company, Inc. |
| | ZUCKER IRWIN | Haines Company, Inc. |
| | CASTING | Haines Company, Inc. |
| | DOMINION | Haines Company, Inc. |
| | E 050 WEB SITE | Haines Company, Inc. |
| | HOSTING | Haines Company, Inc. |
| | ELAINE CRAIG | Haines Company, Inc. |
| | VOICE CASTING | Haines Company, Inc. |
| | ELAINE CRAIG | Haines Company, Inc. |
| | VOICE CASTING | Haines Company, Inc. |
| | FILM EMPORIUM LA | Haines Company, Inc. |
| | FIRELINE NETWORK | Haines Company, Inc. |
| | SOLUTIONS | Haines Company, Inc. |
| | FOLB BRADLEY | Haines Company, Inc. |
| | FOLB STANLEY | Haines Company, Inc. |
| | CONTR& | Haines Company, Inc. |
| | DEVELOPERS | Haines Company, Inc. |
| | FREE DESIGN INC | Haines Company, Inc. |
| | GOSIS STELLA DDS | Haines Company, Inc. |
| | GREG ORSON | Haines Company, Inc. |
| | CASTING INC | Haines Company, Inc. |
| | GUILD OPERA CO | Haines Company, Inc. |
| | HAYDENLAW | Haines Company, Inc. |
| | HOLLYWD COFFEE | Haines Company, Inc. |
| | HOLLYWD DETAIL | Haines Company, Inc. |
| | SHOP NOI | Haines Company, Inc. |
| | HOLLYWD HEALTH | Haines Company, Inc. |
| | CLINIC | Haines Company, Inc. |

FINDINGS

| <u>Year</u> | <u>Uses</u> | <u>Source</u> |
|-------------|-------------------|----------------------|
| 2006 | HOLLYWD ONE | Haines Company, Inc. |
| | STOP CAREER | Haines Company, Inc. |
| | CENTER | Haines Company, Inc. |
| | HOLLYWDWORK | Haines Company, Inc. |
| | SOURCE | Haines Company, Inc. |
| | INDUSTRY | Haines Company, Inc. |
| | ADVANTAGE | Haines Company, Inc. |
| | INENTERTAINMENT | Haines Company, Inc. |
| | INC INN | Haines Company, Inc. |
| | MARKETING | Haines Company, Inc. |
| | KAMRANNKIAAT | Haines Company, Inc. |
| | LAW ATTY | Haines Company, Inc. |
| | LACTYPOL | Haines Company, Inc. |
| | OPERATIONS | Haines Company, Inc. |
| | LADERMAN GERALD | Haines Company, Inc. |
| | LIBERMAN PATTON | Haines Company, Inc. |
| | CASTING | Haines Company, Inc. |
| | LYONS JAMES J | Haines Company, Inc. |
| | MANIA FILMS | Haines Company, Inc. |
| | REHABILITATION | Haines Company, Inc. |
| | MCS EDD | Haines Company, Inc. |
| | MEYERS BILL MUSIC | Haines Company, Inc. |
| | MILESTONE | Haines Company, Inc. |
| | FINANCIAL CORP | Haines Company, Inc. |
| | NGUYEN HOP DDS | Haines Company, Inc. |
| | OGM PRODUCTION | Haines Company, Inc. |
| | MUSIC OLE GEORG | Haines Company, Inc. |
| | OLEGEORG MUSIC | Haines Company, Inc. |
| | ONTARGETMEDIA | Haines Company, Inc. |
| | GROUP | Haines Company, Inc. |
| | PARAMOUNT | Haines Company, Inc. |
| | CONTRACTORS& | Haines Company, Inc. |
| | DEVLPRS | Haines Company, Inc. |
| | INVESTMENTS | Haines Company, Inc. |
| | RETAIL STRATEGY | Haines Company, Inc. |
| | REWERINC | Haines Company, Inc. |
| | RUSH HOUR | Haines Company, Inc. |
| | PRODUCTIONS INC | Haines Company, Inc. |

FINDINGS

| <u>Year</u> | <u>Uses</u> | <u>Source</u> |
|-------------|--|----------------------|
| 2006 | FOLB STANLEY BLDG | Haines Company, Inc. |
| | A PS ACTORS | Haines Company, Inc. |
| | PROMOTNL SRV LTD | Haines Company, Inc. |
| | ACTORS | Haines Company, Inc. |
| | PROMOTIONAL SRV | Haines Company, Inc. |
| | ARBELAEZJANINE | Haines Company, Inc. |
| | ASSOCTD | Haines Company, Inc. |
| | PRODUCERS | Haines Company, Inc. |
| | SERVICES | Haines Company, Inc. |
| | BLUESTARMEDIA | Haines Company, Inc. |
| | GROUP | Haines Company, Inc. |
| | BOLD FILMS | Haines Company, Inc. |
| | BROWN WOLF | Haines Company, Inc. |
| | PUBLIC RELATIONS | Haines Company, Inc. |
| | CASTEMPDVLP | Haines Company, Inc. |
| | TAX CSTMR PAYRL | Haines Company, Inc. |
| | CHAIKIN ROBERT | Haines Company, Inc. |
| | ATr Y | Haines Company, Inc. |
| | CHAIKIN ROBERT C | Haines Company, Inc. |
| | COPYCENTRAL | Haines Company, Inc. |
| | COPYMAT | Haines Company, Inc. |
| | CRAIG ELAINE | Haines Company, Inc. |
| 2000 | XXXX | Haines & Company |
| 1995 | Moghaddamfar P | Pacific Bell |
| 1991 | Afriat & Blackstone Consultants | Pacific Bell |
| | Birnbaum Milton MMD | Pacific Bell |
| | Birnbaum Penny 2713834 | Pacific Bell |
| | Bimnbaum R | Pacific Bell |
| | Birnbaum SANTA MONICA | Pacific Bell |
| | Blackstone& Afriat Consultants | Pacific Bell |
| | Folb Stanley Contractors & Developers | Pacific Bell |
| | Poitical Machine Inc The | Pacific Bell |
| | Rosenberg Alan atty | Pacific Bell |
| | Rosenberg Alene Sam WESTLOS ANGELES 4420122 | Pacific Bell |
| | Rothman Barry K A Professional Corp atty | Pacific Bell |
| | Rothman D | Pacific Bell |
| | AFRLAT & BLACKSTONE CONSULTANTS | Pacific Bell |

FINDINGS

| <u>Year</u> | <u>Uses</u> | <u>Source</u> |
|-------------|---|---------------|
| 1991 | BIRNBAUMMILTONMMD | Pacific Bell |
| | BLACKSTONE& AFRIAT CONSULTANTS | Pacific Bell |
| | FOLB STANLEY CONTRACTORS & DEVELOPERS | Pacific Bell |
| | POITICALMACHINEINCTHE | Pacific Bell |
| | ROSENBERG ALAN ATTY | Pacific Bell |
| 1990 | DISK O TECH | Pacific Bell |
| | E P GRAPHIC PRODUCTION | Pacific Bell |
| | ECLIPSE PRODUCTIONS | Pacific Bell |
| | EDGE RECORDS INC | Pacific Bell |
| | EGO MANAGEMENT INC | Pacific Bell |
| | ENRIQUEZ ISABELO S JR A PROFESSIONAL CORP | Pacific Bell |
| | FAT TO FABULOUS | Pacific Bell |
| | FINANCE MAGAZINE | Pacific Bell |
| | FOLB STANLEY BUILDINGS | Pacific Bell |
| | FOLB STANLEY CONTRACTORS & DEVELOPERS | Pacific Bell |
| | GOSIS STELLA DDS | Pacific Bell |
| | GUROVICH YUSEF MD | Pacific Bell |
| | HEALTH TV | Pacific Bell |
| | HEGYL FRANK O C | Pacific Bell |
| | HILLSIDE GRAPHICS | Pacific Bell |
| | HILLSIDE GRAPHICS AND TYPESETTING | Pacific Bell |
| | IMMIGRATION CLINIC OF L A THE | Pacific Bell |
| | JAY MICHAEL & CO | Pacific Bell |
| | LADERMAN GERALD ATTY | Pacific Bell |
| | LEWIS RICHARD ASSOCIATES | Pacific Bell |
| | LIMELITE VIDEO WEST | Pacific Bell |
| | LYUBA GERSHFELD EA TAX SERVICE | Pacific Bell |
| | MACKECHNIE DONALD C M PRODUCTIONS | Pacific Bell |
| | MASON CYNTHIA C M PRODUCTIONS | Pacific Bell |
| | MICHAEL JAY & CO | Pacific Bell |
| | NATIONAL BROADCASTING SCHOOL | Pacific Bell |
| | OLSON RICHARD L INS | Pacific Bell |
| | OLSON RICHARD L INS | Pacific Bell |
| | PAINTBOX PLUS | Pacific Bell |
| | PETRABAX WEST WORLD TOUR OPERATORS | Pacific Bell |

FINDINGS

| <u>Year</u> | <u>Uses</u> | <u>Source</u> |
|-------------|---|---------------|
| 1990 | POLITICAL MACHINE INC THE | Pacific Bell |
| | PUBLISON AMERICA INC | Pacific Bell |
| | RADIO SPOT OF THE MONTH | Pacific Bell |
| | ROSENBERG ALAN & ASSOCIATES ATTYS | Pacific Bell |
| | ROSENBERG INVESTIGATIONS | Pacific Bell |
| | ROTHMAN BARRY K A PROFESSIONAL CORP ATTY | Pacific Bell |
| | SARLEY BIGG & BEDDER | Pacific Bell |
| | SARLEY-CASHMAN CREATIVE SERVICES | Pacific Bell |
| | SARVER ALLAN D ATTY | Pacific Bell |
| | SECURITY INTNATL CONSULTANTS | Pacific Bell |
| | SELF ACTUALIZATION INSTITUTE FOR THE DEAF INC | Pacific Bell |
| | SHAVICK MASON RELEASING CORP | Pacific Bell |
| | SIEGEL MICHAEL J | Pacific Bell |
| | SLADE | Pacific Bell |
| | SOUTHERN CALIFORNIA REGISTRY OF INTERPRETER FOR THE DEAF | Pacific Bell |
| | SO CALIF RETAIL LIQUOR DLRS ASSN | Pacific Bell |
| | STANLEY FOLB BUILDINGS | Pacific Bell |
| | STATE FARM INSURANCE COMPANIES | Pacific Bell |
| | STATE FARM INSURANCE COMPANIES | Pacific Bell |
| | STRAZYNSKI JOSEF MD | Pacific Bell |
| | TAILORED TRAXS | Pacific Bell |
| | THEATRE AUTHORITY INC | Pacific Bell |
| | WOMEN IN FILM | Pacific Bell |
| | WOMEN IN FILM JOB HOTLINE | Pacific Bell |
| | WOMEN IN FILM JOB REFERRAL SERVICE | Pacific Bell |
| | WOMEN IN FILM SPECIAL PROJECT | Pacific Bell |
| | WOOD KAREN G ATTORNEY AT LAW | Pacific Bell |
| | ZAHLER MORTON S ATTY | Pacific Bell |
| | A JOYCE PUBLISHING CO INC | Pacific Bell |
| | A NAGA PUBLISHING CO INC | Pacific Bell |
| | AD3 INC | Pacific Bell |
| | A D3 INC | Pacific Bell |
| | A P S | Pacific Bell |
| | AXIUM ENTERPRISES INC | Pacific Bell |

FINDINGS

| <u>Year</u> | <u>Uses</u> | <u>Source</u> | |
|----------------|--|---------------------------------------|--------------|
| 1990 | ACTORS PROMOTIONAL SERVICES LTD | Pacific Bell | |
| | ADTEC MARKETING INC | Pacific Bell | |
| | AFRIAT & BLACKSTONE CONSULTANTS INC | Pacific Bell | |
| | ALLISONS OF AUSTRALIA | Pacific Bell | |
| | ASSOCIATED PRODUCERS SERVICES | Pacific Bell | |
| | AXIUM ENTERPRISES INC | Pacific Bell | |
| | BIRNBAUM MILTOIN M MD | Pacific Bell | |
| | BLACKSTONE & AFRIAT CONSULTANTS | Pacific Bell | |
| | BOCHENEK CIGMUND | Pacific Bell | |
| | BONNIE BRAE MEDICAL ARTS CENTER | Pacific Bell | |
| | C & C VISUAL LTD | Pacific Bell | |
| | C M PRODUCTIONS | Pacific Bell | |
| | C S CAR WASH | Pacific Bell | |
| | CASH BOX THE MAGZN | Pacific Bell | |
| | CASSIDY & ASSOCIATES | Pacific Bell | |
| | CASSIDY CALNAN WORLDWIDE | Pacific Bell | |
| | CHAIKIN ROBERT ATTY | Pacific Bell | |
| | CHEMMART CORP | Pacific Bell | |
| | CHEREM INC | Pacific Bell | |
| | CIVIL CLAIMS CONSULTANT | Pacific Bell | |
| | CLARK W RANDOLPH CO | Pacific Bell | |
| | COHEN ALEXANDER H | Pacific Bell | |
| | CORPORATION FOR COMMUNITY COLLEGE TELEVISION | Pacific Bell | |
| | D M G EIGHT HUNDRED INC | Pacific Bell | |
| | DIRECT ACTING THEATER ARTS | Pacific Bell | |
| | 1986 | FOLB STANLEY BUILDINGS | Pacific Bell |
| | | FOIB STANLEY CONTRACTORS & DEVELOPERS | Pacific Bell |
| | | FOTO SPEED | Pacific Bell |
| | | GUROVICH YUSEF MD | Pacific Bell |
| | | HEGYI FRANK DC | Pacific Bell |
| | | HILLSIDE GRAPHICS | Pacific Bell |
| | | HILLSIDE GRAPHICS AND TYPESETTING | Pacific Bell |
| | | LADERMAN GERALD ATTY | Pacific Bell |
| L A SNACK SHOP | | Pacific Bell | |
| MANAGEMENT ONE | | Pacific Bell | |

FINDINGS

| <u>Year</u> | <u>Uses</u> | <u>Source</u> |
|-------------|---|---------------|
| 1986 | MARTIN ENTERPRISES | Pacific Bell |
| | NOVA ENTERPRISES | Pacific Bell |
| | OLSON RICHARD L INS | Pacific Bell |
| | OLSON RICHARD L INS | Pacific Bell |
| | ONE HOUR PHOTO SPEED | Pacific Bell |
| | PETRABAX WEST WORLD TOUR OPERATORS | Pacific Bell |
| | PHOTO SPEED | Pacific Bell |
| | PUBLISON AMERICA INC | Pacific Bell |
| | ROSENBERG ALAN ATTY | Pacific Bell |
| | SABRINA PROPERTIES INC | Pacific Bell |
| | SARLEY-CASHMEN CREATIVE SERVICES | Pacific Bell |
| | SARVER ALLAN D ATTY | Pacific Bell |
| | STANLEY FOLB BUILDINGS | Pacific Bell |
| | STATE CONSTRUCTION | Pacific Bell |
| | STATE FARM INSURANCE COMPANIES LOS ANGELES AGENTS | Pacific Bell |
| | STATE FARM INSURANCE COMPANIES LOS ANGELES AGENTS | Pacific Bell |
| | TAILORED TRAXS | Pacific Bell |
| | THEATRE AUTHORITY INC | Pacific Bell |
| | VADEHRA ENTERPRISES INC | Pacific Bell |
| | WOLFE CO INC | Pacific Bell |
| | WOMEN IN FILM | Pacific Bell |
| | WOMEN IN FILM-SPECIAL PROJECT | Pacific Bell |
| | ZAHLER MORTON S ATTY | Pacific Bell |
| | INSURANCE CLAIMS GUIDE HOL | Pacific Bell |
| | A STRIP-A-GRAM THE ORIGINAL | Pacific Bell |
| | ALARIJ | Pacific Bell |
| | ALARIJ | Pacific Bell |
| | ALARIJ | Pacific Bell |
| | ALARIJ | Pacific Bell |
| | ALARIJ | Pacific Bell |
| | ALARIJ | Pacific Bell |
| | ALARIJ | Pacific Bell |
| | ALARIJ | Pacific Bell |
| | ALARIJ | Pacific Bell |
| | ALARIJ | Pacific Bell |
| | ALARIJ | Pacific Bell |
| | ALARIJ | Pacific Bell |
| | ALARIJ | Pacific Bell |
| | ALARIJ | Pacific Bell |
| | ALARIJ | Pacific Bell |

FINDINGS

| <u>Year</u> | <u>Uses</u> | <u>Source</u> |
|-------------|--|-------------------|
| 1986 | ACTORS PROMOTIONAL SERVICES LTD | Pacific Bell |
| | ADVANCED COMMUNICATIONS | Pacific Bell |
| | AUTHOR SERVICES | Pacific Bell |
| | BIRNBAUM MILTON M MD | Pacific Bell |
| | BONNIE BRAE MEDICAL ARTS CENTER | Pacific Bell |
| | CABALLERO SPANISH MEDIA INC | Pacific Bell |
| | CHAIKIN ROBERT ATTY | Pacific Bell |
| | CLARK W RANDOLPH CO | Pacific Bell |
| | CORP FOR COMMUNITY COLLEGE TELEVISION | Pacific Bell |
| | EDWARD E FINCH & CO INC | Pacific Bell |
| | FACTER FOX & ASSOCIATES | Pacific Bell |
| | FACTER FOX & MC EVILLY INC | Pacific Bell |
| | FINCH EDWARD E & CO INC | Pacific Bell |
| | FIRE PROTECTION GROUP F | Pacific Bell |
| 1985 | BIRNBAUM MILTON M MD | Pacific Bell |
| | FOLB STANLEY CONTRACTORS & DEVELOPERS | Pacific Bell |
| | ROSENBERG ALAN ATTY | Pacific Bell |
| 1981 | AMERICA INSURANCE AGENCY | Pacific Telephone |
| | AMERICAN AIRPLAY | Pacific Telephone |
| | AMERICAN ASSOCIATES BEN GURION UNIVERSITY OF THE NEGEV | Pacific Telephone |
| | AMERICAN SOCIETY OF WOMEN ACCOUNTANTS | Pacific Telephone |
| | ANDREWS CENTER THE | Pacific Telephone |
| | BEN GURION UNIVERSITY OF THE NEGEV | Pacific Telephone |
| | BREGMAN HERBERT M ATTY | Pacific Telephone |
| | BREGMAN & LOWENBACH & ROSENBERG ATTYS | Pacific Telephone |
| | CANNON FILMS INC | Pacific Telephone |
| | CONSOLIDATED PUBLISHING INC | Pacific Telephone |
| | CONSOLIDATED PUBLISHING INC | Pacific Telephone |
| | DENKER CREATIVE SERVICES INC | Pacific Telephone |
| | DEUTSCH LURENA WOODS | Pacific Telephone |
| | DEUTSCH LURENA WOODS CPA | Pacific Telephone |
| | DONNELLY W P & ASSOCIATES INC | Pacific Telephone |
| | ENCYCLOPEDIA BRITANNICA | Pacific Telephone |
| | EPITOME PRODUCTIONS | Pacific Telephone |

FINDINGS

| <u>Year</u> | <u>Uses</u> | <u>Source</u> |
|-------------|---|-------------------|
| 1981 | ESSEX DISTRIBUTING CO | Pacific Telephone |
| | FOLB STANLEY BUILDINGS | Pacific Telephone |
| | FOLB STANLEY CONTRACTORS & DEVELOPERS | Pacific Telephone |
| | FREEMAN COSMETIC CORP | Pacific Telephone |
| | GARFIELD BANK | Pacific Telephone |
| | GREAT BOOK OF THE WESTERN WORLD | Pacific Telephone |
| | GURION BEN UNIVERSITY OF THE NEGEY | Pacific Telephone |
| | HARTNEY JACK ATTY | Pacific Telephone |
| | HILLSIDE GRAPHICS | Pacific Telephone |
| | HOME THEATRE VCI | Pacific Telephone |
| | JAMCO INC | Pacific Telephone |
| | KGFJ BUSINESS OFFICE | Pacific Telephone |
| | KGFJ RADIO REQUEST LINE | Pacific Telephone |
| | KEY SUMMIT MANAGEMENT CORP | Pacific Telephone |
| | KGFJ RADIO | Pacific Telephone |
| | KUTE 102 RADIO | Pacific Telephone |
| | MARIPOSA COSMETICS | Pacific Telephone |
| | MC COLLUM LABS | Pacific Telephone |
| | MEDIA PRESS INTERNATL | Pacific Telephone |
| | MOTION PICTURE ASSOCIATION OF AMERICA INC MAIN OFC | Pacific Telephone |
| | ON LOCATION PUBLISHING | Pacific Telephone |
| | QUALITY CARE NURSING SERVICES | Pacific Telephone |
| | REIBOLD CO THE | Pacific Telephone |
| | REIDY JAMES J LTD A PROF LAW CORP | Pacific Telephone |
| | RESERVE INSURANCE CO | Pacific Telephone |
| | ROSENBERG ALAN ATTY | Pacific Telephone |
| | SLS ENTERTAINMENT ENTERPRISES INC | Pacific Telephone |
| | SALEEM PRODUCTIONS | Pacific Telephone |
| | SHAMROCK BROADCASTING CO INC | Pacific Telephone |
| | SHAMROCK PUBLISHING CO A DIVISION OF SHAMROCK BROADCASTING CO INC | Pacific Telephone |
| | SIZE INC | Pacific Telephone |
| | STAFF BUILDERS OF SO CALIF | Pacific Telephone |
| | SWANK TELEFILMS INC | Pacific Telephone |

FINDINGS

| <u>Year</u> | <u>Uses</u> | <u>Source</u> |
|-------------|--|-------------------|
| 1981 | TIP | Pacific Telephone |
| | T M COMPANIES A DIVISION OF SHAMROCK BROADCASTING CO INC | Pacific Telephone |
| | TALENT INDUSTRY PLACEMENT | Pacific Telephone |
| | TERRA CONSULTANTS INC | Pacific Telephone |
| | TRANSWORLD SEAFOOD CORP | Pacific Telephone |
| | TRUDI S SNAK N SMOKE SHOP | Pacific Telephone |
| | VIDEO ODYSSEY INC | Pacific Telephone |
| | VIDEO OFF LINE | Pacific Telephone |
| | WATKINS REFRIGERATED SERVICE | Pacific Telephone |
| | WORLD OPPORTUNITIES INC | Pacific Telephone |
| | YOUTH FOR CHRIST GREATER L A | Pacific Telephone |
| 1980 | Birnbaum Milton M MD | Pacific Telephone |
| | FREEMAN COSMETIC CORP | Pacific Telephone |
| 1976 | American Media Consultants | Pacific Telephone |
| | Beckman M J Associates | Pacific Telephone |
| | Birnbaum Milton M MD | Pacific Telephone |
| | Botway Clifford A Inc | Pacific Telephone |
| | Child Guidance Unit Los Angeles Psychosocial Center | Pacific Telephone |
| | Crisis Unit Los Angeles Psychosocial Center | Pacific Telephone |
| | Druzman Michael B & Associates | Pacific Telephone |
| | Epitome Productions | Pacific Telephone |
| | Ethnic Marketing & Communications | Pacific Telephone |
| | Gardner Steve Associates | Pacific Telephone |
| | GOODMAN MORT ADVERTISING | Pacific Telephone |
| | GOODMAN ORGANIZATION THE | Pacific Telephone |
| | Greenbaum Wilbert J A Psychological Corp | Pacific Telephone |
| | Hawks Beverly Bemis Mrs Chr Scr Pr | Pacific Telephone |
| | Hawks Wm M chr sci pr | Pacific Telephone |
| | Howard Lee Malibu licensed marriage counslr | Pacific Telephone |
| | INTERNATIONAL INDUSTRIES INC Corporate Offices | Pacific Telephone |
| | Joyce Promoters & Management Inc | Pacific Telephone |
| | Knapp Marion W Ph D licensed psychlgst | Pacific Telephone |
| | Lang Babette Ph D Licensed Psychlgst | Pacific Telephone |
| | Levine Peter H MD | Pacific Telephone |
| | Los Angeles Psychosocial Center | Pacific Telephone |

FINDINGS

| <u>Year</u> | <u>Uses</u> | <u>Source</u> | |
|----------------|--|----------------------|-------------------|
| 1976 | Moran Melanie Ph D licensed psychlgst | Pacific Telephone | |
| | Motivators The | Pacific Telephone | |
| | National Media Consultants | Pacific Telephone | |
| | Powdrill Berryneice atty | Pacific Telephone | |
| | Resnick Maurice Ph D Licensed psychlgst | Pacific Telephone | |
| | Scholnick Gabriella Ph D licensed psychlgst | Pacific Telephone | |
| | Schumann Leslie MSW licensed clinical social wrkr | Pacific Telephone | |
| | Singer Jay MSW licensed clinical social wrkr | Pacific Telephone | |
| | Spindell Fredric A atty | Pacific Telephone | |
| | Spindell & Powdrill | Pacific Telephone | |
| | Taylor Topper Of California | Pacific Telephone | |
| | Trudis Snakn Smoke Shop | Pacific Telephone | |
| | 1975 | BIRNBAUM MILTON M MD | Pacific Telephone |
| | | Corporate Offices | Pacific Telephone |
| 1971 | Ascher Everett Regent Recorded Music | Pacific Telephone | |
| | BELL RECORDS | Pacific Telephone | |
| | Bell Records | Pacific Telephone | |
| | Bill Wade Schools Of Radio & T V | Pacific Telephone | |
| | Birnbaum Milton M MD | Pacific Telephone | |
| | Child Guidance Unit Los Angeles Psycho Social Center | Pacific Telephone | |
| | Community Concerts Inc | Pacific Telephone | |
| | Eckert Walter L MD | Pacific Telephone | |
| | Election Direction Associates | Pacific Telephone | |
| | Fidelity Bankers Life Ins Co | Pacific Telephone | |
| | Fitzpatrick Co The ins | Pacific Telephone | |
| | GLASSICK & McGEE CO ins | Pacific Telephone | |
| | Glassick W B Co Ins | Pacific Telephone | |
| | Greenbaum Wilbert J Ph D clinical psychlgst | Pacific Telephone | |
| | Hawks Wm M chr sci pr | Pacific Telephone | |
| | Imperial Advertising Agency | Pacific Telephone | |
| | INTERNATIONAL VIDEO CORP | Pacific Telephone | |
| | ITEL INFORMATION PRODUCTS DIVISION For Service Call | Pacific Telephone | |
| | Executive Office | Pacific Telephone | |
| | JEANS WEST INC | Pacific Telephone | |
| JEANS WEST INC | Pacific Telephone | | |

FINDINGS

| <u>Year</u> | <u>Uses</u> | <u>Source</u> |
|-----------------------------------|--|-----------------------------------|
| 1971 | Personnel Office | Pacific Telephone |
| | Jobete Music Company Inc | Pacific Telephone |
| | Knapp Marion clinical psychlgst | Pacific Telephone |
| | Knapp Melanie clinical psychlgst | Pacific Telephone |
| | Lang Babette clinical psychlgst | Pacific Telephone |
| | L A PSYCHO SOCIAL CENTER | Pacific Telephone |
| | Loves Enterprises Inc | Pacific Telephone |
| | Motivators The | Pacific Telephone |
| | Motown Productions Inc | Pacific Telephone |
| | MOTOWN RECORD CORP | Pacific Telephone |
| | Multi Meida Managment Corporation | Pacific Telephone |
| | NATIONAL MEDIA CONSULTANTS | Pacific Telephone |
| | Orange Julius | Pacific Telephone |
| | Orange Julius Of America National Headquarters | Pacific Telephone |
| | Pacific Contractors Assn | Pacific Telephone |
| | Personality Promotion Inc | Pacific Telephone |
| | REGENT RECORDED MUSIC | Pacific Telephone |
| | Resnick Maurice clinical psychlgst | Pacific Telephone |
| | Roure Dupont Inc | Pacific Telephone |
| | Royal Pacific Agencies | Pacific Telephone |
| | Sargent Raoul B clinical psychlgst | Pacific Telephone |
| | Schwartz Max engnr | Pacific Telephone |
| | Shinoda Megumi Y MD | Pacific Telephone |
| | Siegel Lottie | Pacific Telephone |
| | Sierra Western Life Insurance Co | Pacific Telephone |
| | Spindell Fredric A atty | Pacific Telephone |
| | Stein & Van Stock Inc | Pacific Telephone |
| | Wade Bill Schools Of Radio & T V | Pacific Telephone |
| | West Advertising | Pacific Telephone |
| | Withers William F clinical psychlgst | Pacific Telephone |
| | Wren & Van Alen Inc | Pacific Telephone |
| | 1970 | ORANGE JULIUS OF AMERICA NATL OFC |
| ORANGE JULIUS REALTY CORP | | Pacific Telephone |
| GLASSICK & MC GEE CO INS | | Pacific Telephone |
| ORANGE JULIUS OF AMERICA NATL OFC | | Pacific Telephone |
| ORANGE JULIUS REALTY CORP | | Pacific Telephone |
| GLASSICK & MC GEE CO INS | | Pacific Telephone |

FINDINGS

| <u>Year</u> | <u>Uses</u> | <u>Source</u> |
|-------------|--------------------------------------|-------------------|
| 1970 | ORANGE JULIUS OF AMERICA NATL OFC | Pacific Telephone |
| | ORANGE JULIUS REALTY CORP | Pacific Telephone |

W Sunset Blvd

6465 W Sunset Blvd

| <u>Year</u> | <u>Uses</u> | <u>Source</u> |
|-------------|---------------------------|---------------------|
| 2014 | CHEF FRANK MILLER | EDR Digital Archive |
| | STUDIO INSTRUMENT RENTALS | EDR Digital Archive |
| | STUDIO INSTRUMENT RENTALS | EDR Digital Archive |
| | CHEF FRANK MILLER | EDR Digital Archive |
| 2010 | STUDIO INSTRUMENT RENTALS | EDR Digital Archive |
| | STUDIO INSTRUMENT RENTALS | EDR Digital Archive |

W SUNSET BLVD

6465 W SUNSET BLVD

| <u>Year</u> | <u>Uses</u> | <u>Source</u> |
|-------------|--|----------------------|
| 2006 | SI R INSTRUMENTS | Haines Company, Inc. |
| | SIR RENTALS | Haines Company, Inc. |
| | SIR STUDIOS | Haines Company, Inc. |
| | STUDIO | Haines Company, Inc. |
| | INSTRUMENT | Haines Company, Inc. |
| | RENTALS | Haines Company, Inc. |
| 1990 | BROADWAY DEPARTMENT STORES | Pacific Bell |
| | SOOMEKH ORIENTAL RUGS | Pacific Bell |
| 1985 | MERCEDES-BENZ OF NORTH AMERICA | Pacific Bell |
| | HOLLYWOOD MERCEDES-BENZ INC | Pacific Bell |
| | MERCEDES-BENZ HOLLYWOOD INC LOS ANGELES | Pacific Bell |
| 1981 | HOLLYWOOD MERCEDES BENZ | Pacific Telephone |
| | MERCEDES BENZ OF NORTH AMERICA INC | Pacific Telephone |
| 1980 | AME RICA INC | Pacific Telephone |
| | HOLLYWOOD MERCEDES BENZ | Pacific Telephone |
| 1976 | HOLLYWOOD MERCEDES BENZ | Pacific Telephone |
| | Mercedes Benz Of North America Inc | Pacific Telephone |
| 1975 | HOLLYWOOD MERCEDES-BENZ | Pacific Telephone |
| | MERCEDES-BENZ OF HOLLYWOOD | Pacific Telephone |

FINDINGS

| <u>Year</u> | <u>Uses</u> | <u>Source</u> |
|-------------|------------------------------------|-------------------|
| 1971 | HOLLYWOOD MERCEDES BENZ | Pacific Telephone |
| | MERCEDES BENZ OF HOLLYWOOD | Pacific Telephone |
| | Sales | Pacific Telephone |
| | Parts & Service | Pacific Telephone |
| | MERCEDES BENZ OF HOLLYWOOD | Pacific Telephone |
| 1967 | Mercedes Benz Of North America Inc | Pacific Telephone |
| | Hollywood MERCEDES BENZ | Pacific Telephone |
| | MERCEDE ENZ OF Hollywood | Pacific Telephone |
| | Sales | Pacific Telephone |
| | Parts & Serv | Pacific Telephone |
| | MERCEDE ENZ OF Hollywood | Pacific Telephone |

6472 W SUNSET BLVD

| <u>Year</u> | <u>Uses</u> | <u>Source</u> |
|-------------|-------------------------|-------------------|
| 1967 | Ken Kay Distributing Co | Pacific Telephone |
| | Omega Motorcycles | Pacific Telephone |

W Sunset Blvd

6501 W Sunset Blvd

| <u>Year</u> | <u>Uses</u> | <u>Source</u> |
|-------------|--------------------|---------------------|
| 2014 | COPY RESOURCES INC | EDR Digital Archive |
| | COPY RESOURCES INC | EDR Digital Archive |
| 2010 | COPY RESOURCES INC | EDR Digital Archive |
| | COPY RESOURCES INC | EDR Digital Archive |

W SUNSET BLVD

6501 W SUNSET BLVD

| <u>Year</u> | <u>Uses</u> | <u>Source</u> |
|-------------|----------------------|----------------------|
| 2006 | GOODTIME | Haines Company, Inc. |
| | TICKETS | Haines Company, Inc. |
| | GOOD TIME | Haines Company, Inc. |
| | TICKETS | Haines Company, Inc. |
| | GOODTIME | Haines Company, Inc. |
| | TICKETS | Haines Company, Inc. |
| | SIMON SJ | Haines Company, Inc. |
| 2000 | ASSOCIATES | Haines Company, Inc. |
| | SIMON S J ASSOCIATES | Haines & Company |

FINDINGS

| <u>Year</u> | <u>Uses</u> | <u>Source</u> |
|-------------|-------------------------------------|-------------------|
| 1995 | GOOD TIMETICKETS | Pacific Bell |
| 1991 | GOOD TIMETICKETS | Pacific Bell |
| | SIMONSJASSOCIATES | Pacific Bell |
| | Good Time Tickets | Pacific Bell |
| | Simon SJAssociates | Pacific Bell |
| | Simon S M | Pacific Bell |
| 1990 | GOOD TIME TICKETS | Pacific Bell |
| | SIMON S J ASSOCIATES | Pacific Bell |
| 1986 | SIMON S J ASSOCIATES | Pacific Bell |
| 1981 | AU STATE DISCOUNT INC | Pacific Telephone |
| | ALLSTATE DISCOUNT INC | Pacific Telephone |
| | GLOBE FINNANCD CO | Pacific Telephone |
| | MID CITY DISCOUNT INC | Pacific Telephone |
| | RADOM-RED VINE-SUNSET LOAN CO | Pacific Telephone |
| | SUNSET LOAN CO VINE SUNSET LOAN CO | Pacific Telephone |
| | SUNSET VINE LOAN CO | Pacific Telephone |
| | VINE SUNSET LOAN CO | Pacific Telephone |
| 1980 | All State Discount Inc | Pacific Telephone |
| | VINE SUNSET LOAN CO | Pacific Telephone |
| | ALL STATE DISCOUNT INC | Pacific Telephone |
| | VINE-UNSET LOAN CO | Pacific Telephone |
| 1976 | ALL STATE DISCOUNT INC | Pacific Telephone |
| | Allstate Discount Inc | Pacific Telephone |
| | BEARMAN HARRY L Vine Sunset Loan Co | Pacific Telephone |
| | GLOBE FINANCE CO | Pacific Telephone |
| | MID CITY DISCOUNT INC | Pacific Telephone |
| | Radom Red Vine Sunset Loan Co | Pacific Telephone |
| | Sunset Loan Co Vine Sunset Loan Co | Pacific Telephone |
| | SUNSET VINE LOAN CO | Pacific Telephone |
| | VINE SUNSET LOAN CO | Pacific Telephone |
| 1975 | All State Discount Inc | Pacific Telephone |
| | VINE SUNSET LOAN CO | Pacific Telephone |
| 1971 | ALL STATE DISCOUNT INC | Pacific Telephone |
| | Allstate Discount Inc | Pacific Telephone |
| | BEARMAN HARRY L Vine Sunset Loan Co | Pacific Telephone |
| | MID ITY DISCOUNT INC | Pacific Telephone |
| | Radom Red Vine Sunset Loan Co | Pacific Telephone |

FINDINGS

| <u>Year</u> | <u>Uses</u> | <u>Source</u> | |
|-------------------------------------|-------------------------------------|-------------------------------------|-------------------|
| 1971 | Sunset Loan Co Vine Sunset Loan Co | Pacific Telephone | |
| | SUNSET VINE LOAN CO | Pacific Telephone | |
| | VINE SUNSET LOAN CO | Pacific Telephone | |
| 1967 | ALL STATE DISCOUNT INC | Pacific Telephone | |
| | Allstate Discount Inc | Pacific Telephone | |
| | BEARMAN HARRY L Vine Sunset Loan Co | Pacific Telephone | |
| | MID CITY DISCOUNT INC | Pacific Telephone | |
| | Radom Red Vine Sunset Loan Co | Pacific Telephone | |
| | Sunset Loan Co Vin Sunset Loan Co | Pacific Telephone | |
| | SUNSET VINE LOAN CO | Pacific Telephone | |
| | VINE SUNSET LOAN CO | Pacific Telephone | |
| | 1965 | ALL STATE DISCOUNT INC | Pacific Telephone |
| | VINE-SUNSET LOAN CO | Pacific Telephone | |
| 1962 | ALL STATE DISCOUNT INC | Pacific Telephone | |
| | VINE-SUNSET LOAN CO | Pacific Telephone | |
| | ALL STATE DISCOUNT INC | Pacific Telephone | |
| | Allstate Discount Inc | Pacific Telephone | |
| | Bearman Harry L Vine Sunset Loan Co | Pacific Telephone | |
| | MID CITY DISCOUNT INC | Pacific Telephone | |
| | Radom Red Vine Sunset Loan Co | Pacific Telephone | |
| | Sunset Loan Co Vine Sunset Loan Co | Pacific Telephone | |
| | SUNSET VINE LOAN CO | Pacific Telephone | |
| | VINE SUNSET LOAN CO | Pacific Telephone | |
| | 1958 | ALL STATE DISCOUNT INC | Pacific Telephone |
| | | Allstate Discount Inc | Pacific Telephone |
| | | Bearman Harry L Vine Sunset Loan Co | Pacific Telephone |
| MID CITY DISCOUNT INC | | Pacific Telephone | |
| Radom Red Vine Sunset Loan Co | | Pacific Telephone | |
| Sunset Vine Loan Co | | Pacific Telephone | |
| VINE SUNSET LOAN CO | | Pacific Telephone | |
| ALL STATE DISCOUNT INC | | Pacific Telephone | |
| BEARMAN HARRY L VINE-SUNSET LOAN CO | | Pacific Telephone | |
| VINE-SUTNSET LOAN CO | | Pacific Telephone | |
| 1954 | | ALL STATE DISCOUNT INC | R. L. Polk & Co. |
| | VINE-SUNSET LOAN CO | R. L. Polk & Co. | |

FINDINGS

6503 W SUNSET BLVD

| <u>Year</u> | <u>Uses</u> | <u>Source</u> |
|-------------|-------------------------|---------------|
| 1990 | GEORGE CUSTOM PHOTO LAB | Pacific Bell |

6505 W SUNSET BLVD

| <u>Year</u> | <u>Uses</u> | <u>Source</u> |
|-------------|---|----------------------|
| 2006 | SHOE REPAIRS | Haines Company, Inc. |
| | ABES DRY CLNRS | Haines Company, Inc. |
| | ABES EXPERT | Haines Company, Inc. |
| | LTHR&SDE CLNG | Haines Company, Inc. |
| 1990 | ABE S DRY CLEANERS-LEATHER & SUEDE CLEANING | Pacific Bell |
| | ABE S EXPERT SHOE REPAIRS | Pacific Bell |

6507 W SUNSET BLVD

| <u>Year</u> | <u>Uses</u> | <u>Source</u> |
|-------------|---------------|-------------------|
| 1990 | LINGERIE CLUB | Pacific Bell |
| 1986 | LINGERIE CLUB | Pacific Bell |
| | CLUB LINGERIE | Pacific Bell |
| 1981 | LINGERIE CLUB | Pacific Telephone |
| | CLUB LINGERIE | Pacific Telephone |
| 1976 | Sould Out | Pacific Telephone |
| 1971 | Sould Out | Pacific Telephone |
| 1962 | THE SUMMIT | Pacific Telephone |
| | Summit The | Pacific Telephone |
| 1958 | Sundown | Pacific Telephone |

6505 1/2 W SUNSET BLVD

| <u>Year</u> | <u>Uses</u> | <u>Source</u> |
|-------------|-------------------|---------------|
| 1990 | SUNSET SNACK SHOP | Pacific Bell |

WILCOX AV R ENCINO

1507 WILCOX AV R ENCINO

| <u>Year</u> | <u>Uses</u> | <u>Source</u> |
|-------------|----------------------------|---------------------------|
| 1937 | Ackerschott Robt wallpaper | Los Angeles Directory Co. |

FINDINGS

WILCOX AVE

1404 WILCOX AVE

| <u>Year</u> | <u>Uses</u> | <u>Source</u> |
|-------------|--|---------------------------|
| 1929 | Chiniouy Oscar L Beatrice slsmn Natl Theatre Supply Co | Los Angeles Directory Co. |
| | MORRISSEY Lawrence P slsmn Rio Grande Oil Ceo | Los Angeles Directory Co. |
| 1924 | MORRISEY Gertrude Mrs h | Los Angeles Directory Co. |
| | MORRISEY Marion A bkpr r | Los Angeles Directory Co. |
| | MORRISEY Thos A clk h | Los Angeles Directory Co. |
| | Morrissey Mary bkpr Venson & Mc Carty r | Los Angeles Directory Co. |

1413 WILCOX AVE

| <u>Year</u> | <u>Uses</u> | <u>Source</u> |
|-------------|-------------------------------|---------------------------|
| 1929 | Donner Edw msngr | Los Angeles Directory Co. |
| | SMITH Delmer J Laura electn h | Los Angeles Directory Co. |
| 1924 | MORRIS Lawrence S slsmn r | Los Angeles Directory Co. |
| | MARSH Lillian M tchr r | Los Angeles Directory Co. |
| | MARSH Jennie D wid J D h | Los Angeles Directory Co. |

1414 WILCOX AVE

| <u>Year</u> | <u>Uses</u> | <u>Source</u> |
|-------------|-----------------------------|---------------------------|
| 1929 | ROTHE Anna H r | Los Angeles Directory Co. |
| | Moncur Wellington Kath pntr | Los Angeles Directory Co. |
| | Conyers Myra sten | Los Angeles Directory Co. |
| | Daggett Clara D wid T G | Los Angeles Directory Co. |
| | KANE Pewilla D wid A J | Los Angeles Directory Co. |
| | Moncur Sybil actor | Los Angeles Directory Co. |
| 1924 | SMITH Delmer J electr h | Los Angeles Directory Co. |
| | PECK John D cook r | Los Angeles Directory Co. |

1415 WILCOX AVE

| <u>Year</u> | <u>Uses</u> | <u>Source</u> |
|-------------|----------------------------|-----------------------------------|
| 1951 | N Wilcx Av Schirado Jack r | Pacific Telephone & Telegraph Co. |

1416 WILCOX AVE

| <u>Year</u> | <u>Uses</u> | <u>Source</u> |
|-------------|---------------------------------|------------------|
| 2000 | FAST DELIVERY MESSENGER SV INC | Haines & Company |
| | CALIF MANUFACTURERS DIRECTORY | Haines & Company |
| | FAST DELIVERY MESSENGER SERV 3t | Haines & Company |

FINDINGS

| <u>Year</u> | <u>Uses</u> | <u>Source</u> |
|-------------|--|-----------------------------------|
| 1951 | N Wilcx Weislow Jack G Hollywood Produce Inc | Pacific Telephone & Telegraph Co. |
| | N Wilcx Hollywd Produce Inc | Pacific Telephone & Telegraph Co. |
| | N Wilcx Hollywood Produce Inc | Pacific Telephone & Telegraph Co. |
| 1937 | Glow Fred Lillian produce | Los Angeles Directory Co. |
| 1924 | WILLIAMS Robt T real est h | Los Angeles Directory Co. |
| | WILLIAMS Robt H r | Los Angeles Directory Co. |
| | Mc Kegney Chas S painter r | Los Angeles Directory Co. |
| | HOLLYWOOD Court | Los Angeles Directory Co. |
| | Garvey Thos filmwkr r | Los Angeles Directory Co. |

1417 WILCOX AVE

| <u>Year</u> | <u>Uses</u> | <u>Source</u> |
|-------------|------------------------------|---------------------------|
| 1929 | Knoble Chas cook | Los Angeles Directory Co. |
| | Herrick Austin electn | Los Angeles Directory Co. |
| | Mc Whinney Sarah A wid M L | Los Angeles Directory Co. |
| 1924 | Mc Whinney Sarah A wid M L h | Los Angeles Directory Co. |
| | Swanell Lillian Mrs r | Los Angeles Directory Co. |
| | FISHER Flora tchr r | Los Angeles Directory Co. |

1418 WILCOX AVE

| <u>Year</u> | <u>Uses</u> | <u>Source</u> |
|-------------|-----------------------|---------------------------|
| 2000 | XXXX | Haines & Company |
| 1929 | ROBERTS Florence h | Los Angeles Directory Co. |
| 1924 | Edney Chas auto opr h | Los Angeles Directory Co. |

Wilcox Ave

1419 Wilcox Ave

| <u>Year</u> | <u>Uses</u> | <u>Source</u> |
|-------------|-------------------------|---------------------|
| 2014 | VISION MUSIC INC | EDR Digital Archive |
| | DOMAEN | EDR Digital Archive |
| | VANTAGE MEDIA INTL LLC | EDR Digital Archive |
| | VMI WORLDWIDE | EDR Digital Archive |
| | VISION MUSIC INC | EDR Digital Archive |
| | DOMAEN | EDR Digital Archive |
| | VANTAGE MEDIA INTL LLC | EDR Digital Archive |
| | VMI WORLDWIDE | EDR Digital Archive |
| 2010 | ADDISON CRESCENT | EDR Digital Archive |
| | CORNERSTONE DEVELOPMENT | EDR Digital Archive |

FINDINGS

| <u>Year</u> | <u>Uses</u> | <u>Source</u> |
|-------------|-------------------------|---------------------|
| 2010 | ADDISON CRESCENT | EDR Digital Archive |
| | CORNERSTONE DEVELOPMENT | EDR Digital Archive |

WILCOX AVE

1419 WILCOX AVE

| <u>Year</u> | <u>Uses</u> | <u>Source</u> |
|-------------|---|---------------------------|
| 1990 | FAST DELIVERY MESSENGER SERVICE INC | Pacific Bell |
| | FAST DELIVERY MESSENGER SERVICE INC | Pacific Bell |
| | FAST DELIVERY MESSENGER SERVICE | Pacific Bell |
| 1986 | FAST DELIVERY MESSENGER SERVICE INC | Pacific Bell |
| | FAST DELIVERY MESSENGER SERVICE INC | Pacific Bell |
| | FAST DELIVERY MESSENGER SERVICE | Pacific Bell |
| 1981 | PRONTO MESSENGER SERVICE INC | Pacific Telephone |
| 1976 | PRONTO MESSENGER SERVICE INC | Pacific Telephone |
| 1937 | Ishikawa Kay nurserymn | Los Angeles Directory Co. |
| 1929 | Fullerton Dean S Ella W cameramn | Los Angeles Directory Co. |
| 1924 | Evans David T printer h | Los Angeles Directory Co. |
| | EVANS DONALD M reporter Los Angeles Times h | Los Angeles Directory Co. |
| | EVANS Victor M student r | Los Angeles Directory Co. |

1420 WILCOX AVE

| <u>Year</u> | <u>Uses</u> | <u>Source</u> |
|-------------|---|-----------------------------------|
| 2000 | XXXX | Haines & Company |
| 1990 | PLAIN RAP PRESS | Pacific Bell |
| 1951 | N Wilcx Hollywood Cheney Thos Cheney Bros Driving Schools | Pacific Telephone & Telegraph Co. |
| | N Wilcx Hollywood Cheney Richard Cheney Bros Driving Schools | Pacific Telephone & Telegraph Co. |
| | N Wilcx Hollywood Cheney Jas Cheney Bros Driving Schools | Pacific Telephone & Telegraph Co. |
| | N Wilcx Hollywood A A A Driving Schools See Cheney Bros Driving Schools | Pacific Telephone & Telegraph Co. |
| | N Wilcx Allied Serv & Transfr Co | Pacific Telephone & Telegraph Co. |
| | N Wilcx Hol Cheney Bros Driving Schools | Pacific Telephone & Telegraph Co. |
| | N Wilcx Hollywood Cheney Bros Driving Schools | Pacific Telephone & Telegraph Co. |

FINDINGS

| <u>Year</u> | <u>Uses</u> | <u>Source</u> |
|-------------|--|-----------------------------------|
| 1951 | N Wilcx Hol Cheney Bros Driving Schools | Pacific Telephone & Telegraph Co. |
| | N Wilcx Av Hol A A A Driving Schools See Cheney Bros Driving Schools | Pacific Telephone & Telegraph Co. |
| 1929 | JOHNSON Clara Mrs Indywkr | Los Angeles Directory Co. |
| 1924 | Ott Frank D clk r | Los Angeles Directory Co. |
| | Ott Harry M N h | Los Angeles Directory Co. |
| | WINN Harold D h | Los Angeles Directory Co. |

1421 WILCOX AVE

| <u>Year</u> | <u>Uses</u> | <u>Source</u> |
|-------------|---|---------------------------|
| 1929 | WILLIAMS Herbt V Gladys pharm Corner Pharmacy h | Los Angeles Directory Co. |
| 1924 | Cleghorn Douglas Mrs h | Los Angeles Directory Co. |

1422 WILCOX AVE

| <u>Year</u> | <u>Uses</u> | <u>Source</u> |
|-------------|----------------------------|---------------------------|
| 1929 | DAWSON Harry A Lucie slsmn | Los Angeles Directory Co. |
| | WILLARD Henry clk h | Los Angeles Directory Co. |
| 1924 | FIELD Geo Le Grand lino h | Los Angeles Directory Co. |
| | HIGGINS Thos F real est h | Los Angeles Directory Co. |
| | Field Arthur D slsmn r | Los Angeles Directory Co. |

1424 WILCOX AVE

| <u>Year</u> | <u>Uses</u> | <u>Source</u> |
|-------------|-------------------------|---------------------------|
| 2000 | KENIMATION 023 S 46726 | Haines & Company |
| 1990 | KENIMATION | Pacific Bell |
| 1976 | Hollywood Independent | Pacific Telephone |
| 1924 | Curley John J painter h | Los Angeles Directory Co. |
| | h | Los Angeles Directory Co. |

1425 WILCOX AVE

| <u>Year</u> | <u>Uses</u> | <u>Source</u> |
|-------------|----------------------------------|---------------------------|
| 1924 | Metzker Anna L seam r | Los Angeles Directory Co. |
| | MIDDLETON Edwin mot pict dlr h | Los Angeles Directory Co. |
| | MIDDLETON Elinor J photoplayer r | Los Angeles Directory Co. |

Wilcox Ave

1426 Wilcox Ave

| <u>Year</u> | <u>Uses</u> | <u>Source</u> |
|-------------|-------------|---------------------|
| 2010 | R J DESIGNS | EDR Digital Archive |

FINDINGS

| <u>Year</u> | <u>Uses</u> | <u>Source</u> |
|-------------|-------------|---------------------|
| 2010 | R J DESIGNS | EDR Digital Archive |

WILCOX AVE

1426 WILCOX AVE

| <u>Year</u> | <u>Uses</u> | <u>Source</u> |
|-------------|----------------------|---------------------------|
| 1929 | Smallwood Eliz Mrs h | Los Angeles Directory Co. |
| | Durdle John slsmn | Los Angeles Directory Co. |
| 1924 | NAPP John N tailor h | Los Angeles Directory Co. |
| | h | Los Angeles Directory Co. |

Wilcox Ave

1427 Wilcox Ave

| <u>Year</u> | <u>Uses</u> | <u>Source</u> |
|-------------|-----------------------------------|---------------------|
| 2014 | AH CLINICAL CONSULTING INC | EDR Digital Archive |
| | SERVICIOS LGLES PREPAGADOS INC | EDR Digital Archive |
| | OGDEN PAGE ACCOUNTANCY CORP | EDR Digital Archive |
| | BULGARIAN AMERICAN CHMBR CMMRC | EDR Digital Archive |
| | SANCTUARY STUDIOS INC | EDR Digital Archive |
| | CHRIS LOWE INC | EDR Digital Archive |
| | GENDERMEDIA FOUNDATION | EDR Digital Archive |
| | TARA MARIE INC | EDR Digital Archive |
| | ANTHONY DESIGNER INC | EDR Digital Archive |
| | GRANDMAS DELI INC | EDR Digital Archive |
| | US ENDOWMENT FOR FINCL EDUCATN | EDR Digital Archive |
| | BIG G PROMOTIONS INC | EDR Digital Archive |
| | UNIVERSAL GRANITE & MARBLE INC | EDR Digital Archive |
| | HERBAL APOTHEKE A CALIF NONPRO | EDR Digital Archive |
| | GEORGE N FALLIERAS MD INC | EDR Digital Archive |
| | GREEN DOT AGRO A CALIF NONPRO | EDR Digital Archive |
| | EVERGREEN EMPATHY A CA NON PR | EDR Digital Archive |
| | ZENTANA PRODUCTIONS | EDR Digital Archive |
| | GILKEY ENTERTAINMENT INC | EDR Digital Archive |
| | CAVALIER CAPITAL INC | EDR Digital Archive |
| | 420 MEDIA GROUP INC | EDR Digital Archive |
| | BIG G PROMOTIONS INC | EDR Digital Archive |
| | AH CLINICAL CONSULTING INC | EDR Digital Archive |

FINDINGS

| <u>Year</u> | <u>Uses</u> | <u>Source</u> |
|--------------------------------|-----------------------------------|------------------------------|
| 2014 | SERVICIOS LGLES PREPAGADOS INC | EDR Digital Archive |
| | OGDEN PAGE ACCOUNTANCY CORP | EDR Digital Archive |
| | BULGARIAN AMERICAN CHMBR CMMRC | EDR Digital Archive |
| | SANCTUARY STUDIOS INC | EDR Digital Archive |
| | CHRIS LOWE INC | EDR Digital Archive |
| | TARA MARIE INC | EDR Digital Archive |
| | GENDERMEDIA FOUNDATION | EDR Digital Archive |
| | ANTHONY DESIGNER INC | EDR Digital Archive |
| | GRANDMAS DELI INC | EDR Digital Archive |
| | US ENDOWMENT FOR FINCL EDUCATN | EDR Digital Archive |
| | UNIVERSAL GRANITE & MARBLE INC | EDR Digital Archive |
| | HERBAL APOTHEKE A CALIF NONPRO | EDR Digital Archive |
| | GEORGE N FALLIERAS MD INC | EDR Digital Archive |
| | GREEN DOT AGRO A CALIF NONPRO | EDR Digital Archive |
| | EVERGREEN EMPATHY A CA NON PR | EDR Digital Archive |
| | ZENTANA PRODUCTIONS | EDR Digital Archive |
| | GILKEY ENTERTAINMENT INC | EDR Digital Archive |
| | CAVALIER CAPITAL INC | EDR Digital Archive |
| | 420 MEDIA GROUP INC | EDR Digital Archive |
| | 2010 | DEEP STEALTH PRODUCTIONS INC |
| RANCH HAND COOPERATIVE | | EDR Digital Archive |
| REDMANS CONSTRUCTION INC | | EDR Digital Archive |
| CAVALIER CAPITAL INC | | EDR Digital Archive |
| GEORGE N FALLIERAS MD INC | | EDR Digital Archive |
| R RAY NETTLES MD INC | | EDR Digital Archive |
| AERO CREATIVE INC | | EDR Digital Archive |
| BIG G PROMOTIONS INC | | EDR Digital Archive |
| HUNTBRIDGE INC | | EDR Digital Archive |
| AMG CARE COLLECTIVE | | EDR Digital Archive |
| RELEAF CENTRAL A CA NON-PROFI | | EDR Digital Archive |
| IMPROVALIFE A CALIF NONPROFIT | | EDR Digital Archive |
| R-DOORS INC | | EDR Digital Archive |
| UNIVERSAL GRANITE & MARBLE INC | | EDR Digital Archive |
| ABUNDANT CARELINK INC | | EDR Digital Archive |
| TJ ORGANICS INC | | EDR Digital Archive |
| TOP BUILD CORP | | EDR Digital Archive |
| GREEN DOT AGRO A CALIF NONPRO | EDR Digital Archive | |

FINDINGS

| <u>Year</u> | <u>Uses</u> | <u>Source</u> |
|-------------|-----------------------------------|---------------------|
| 2010 | US ENDOWMENT FOR FINCL EDUCATN | EDR Digital Archive |
| | OGDEN PAGE ACCOUNTANCY CORP | EDR Digital Archive |
| | VENCO AUTO TRANSPORT INC | EDR Digital Archive |
| | GRANDMAS DELI INC | EDR Digital Archive |
| | GENDERMEDIA FOUNDATION | EDR Digital Archive |
| | BULGARIAN AMERICAN CHMBR CMMRC | EDR Digital Archive |
| | SERVICIOS LGLES PREPAGADOS INC | EDR Digital Archive |
| | TRICHOMES INSURANCE SVCS INC | EDR Digital Archive |
| | AH CLINICAL CONSULTING INC | EDR Digital Archive |
| | NICK CONSULTING GROUP INC | EDR Digital Archive |
| | RANCH HAND COOPERATIVE | EDR Digital Archive |
| | DEEP STEALTH PRODUCTIONS INC | EDR Digital Archive |
| | REDMANS CONSTRUCTION INC | EDR Digital Archive |
| | CAVALIER CAPITAL INC | EDR Digital Archive |
| | GEORGE N FALLIERAS MD INC | EDR Digital Archive |
| | R RAY NETTLES MD INC | EDR Digital Archive |
| | AERO CREATIVE INC | EDR Digital Archive |
| | BIG G PROMOTIONS INC | EDR Digital Archive |
| | HUNTBRIDGE INC | EDR Digital Archive |
| | AMG CARE COLLECTIVE | EDR Digital Archive |
| | RELEAF CENTRAL A CA NON-PROFI | EDR Digital Archive |
| | IMPROVALIFE A CALIF NONPROFIT | EDR Digital Archive |
| | R-DOORS INC | EDR Digital Archive |
| | UNIVERSAL GRANITE & MARBLE INC | EDR Digital Archive |
| | ABUNDANT CARELINK INC | EDR Digital Archive |
| | TJ ORGANICS INC | EDR Digital Archive |
| | TOP BUILD CORP | EDR Digital Archive |
| | GREEN DOT AGRO A CALIF NONPRO | EDR Digital Archive |
| | AH CLINICAL CONSULTING INC | EDR Digital Archive |
| | US ENDOWMENT FOR FINCL EDUCATN | EDR Digital Archive |
| | GRANDMAS DELI INC | EDR Digital Archive |
| | GENDERMEDIA FOUNDATION | EDR Digital Archive |
| | BULGARIAN AMERICAN CHMBR CMMRC | EDR Digital Archive |
| | VENCO AUTO TRANSPORT INC | EDR Digital Archive |
| | OGDEN PAGE ACCOUNTANCY CORP | EDR Digital Archive |
| | SERVICIOS LGLES PREPAGADOS INC | EDR Digital Archive |

FINDINGS

| <u>Year</u> | <u>Uses</u> | <u>Source</u> |
|-------------|------------------------------|---------------------|
| 2010 | TRICHOMES INSURANCE SVCS INC | EDR Digital Archive |
| | NICK CONSULTING GROUP INC | EDR Digital Archive |

WILCOX AVE

1427 WILCOX AVE

| <u>Year</u> | <u>Uses</u> | <u>Source</u> |
|-------------|---|-----------------------------------|
| 2006 | US ENDOWMENT | Haines Company, Inc. |
| | ACCNTNOY | Haines Company, Inc. |
| | OGDEN PAGE | Haines Company, Inc. |
| | CAVAULERCAPTIAL | Haines Company, Inc. |
| | AMERICAN C OF C | Haines Company, Inc. |
| | BULGARIAN | Haines Company, Inc. |
| | FOR FNCL EDCTN | Haines Company, Inc. |
| 2000 | WENG Hsi | Haines & Company |
| 1990 | BARLO GEORGE HOLLYWOOD GEORGE BAIL BONDS | Pacific Bell |
| | BARLOW GEORGE BAIL BNDS | Pacific Bell |
| | HOLLYWOOD GEORGE BAIL BONDS | Pacific Bell |
| 1986 | BARLOW GEORGE BAIL BNDS | Pacific Bell |
| | HOLLYWOOD GEORGE BAIL BONDS | Pacific Bell |
| | BARLO GEORGE HOLLYWOOD GEORGE BAIL BONDS | Pacific Bell |
| 1981 | ACEBEDO ANGELA | Pacific Telephone |
| | BARLO GEORGE HOLLYWOOD GEORGE BAIL BONDS | Pacific Telephone |
| | BARLOW GEORGE BAIL BNDS | Pacific Telephone |
| 1976 | BARLO GEORGE Hollywood George Bail Bonds | Pacific Telephone |
| | Barlow George bail bn ds | Pacific Telephone |
| | HOLLYWOOD GEORGE BAIL BONDS | Pacific Telephone |
| 1951 | N Wilcx Cosmic Beauty Shop | Pacific Telephone & Telegraph Co. |
| | N Wilcx Wooters Effie beauty salon | Pacific Telephone & Telegraph Co. |
| 1929 | RIDGEWAY Leon M Alice D h | Los Angeles Directory Co. |
| 1924 | Chaffee Alice M r | Los Angeles Directory Co. |

1428 WILCOX AVE

| <u>Year</u> | <u>Uses</u> | <u>Source</u> |
|-------------|------------------------|-------------------|
| 2000 | XXXX | Haines & Company |
| 1986 | PLAIN RAP PRESS | Pacific Bell |
| 1981 | MODERN HOLLYWOOD LITHO | Pacific Telephone |

FINDINGS

| <u>Year</u> | <u>Uses</u> | <u>Source</u> |
|-------------|--|-----------------------------------|
| 1951 | N Wilcx Av American Optical Co Hollywood Branch | Pacific Telephone & Telegraph Co. |
| 1929 | Ishikawa Banko photog | Los Angeles Directory Co. |
| 1924 | Isarel C M electr r | Los Angeles Directory Co. |
| | Rankin Jas T r | Los Angeles Directory Co. |
| | h | Los Angeles Directory Co. |
| | Hoagland Ellsworth H r | Los Angeles Directory Co. |
| | Baldrige Elbert F cameramn r | Los Angeles Directory Co. |
| | Baldrige Chas A r | Los Angeles Directory Co. |

1430 WILCOX AVE

| <u>Year</u> | <u>Uses</u> | <u>Source</u> |
|-------------|----------------------------------|-----------------------------------|
| 1976 | MICRAFT ING TYPOGRAPHY | Pacific Telephone |
| 1951 | Wilcx Av So Calif Water Services | Pacific Telephone & Telegraph Co. |
| | N Wilcx Micraft Typography | Pacific Telephone & Telegraph Co. |

1431 WILCOX AVE

| <u>Year</u> | <u>Uses</u> | <u>Source</u> |
|-------------|---------------------|---------------------------|
| 1924 | RAY Ruby hairdrsr r | Los Angeles Directory Co. |

1432 WILCOX AVE

| <u>Year</u> | <u>Uses</u> | <u>Source</u> |
|-------------|-------------------------------------|-----------------------------------|
| 2000 | CREATIVE CUSTOM DRAPERIES | Haines & Company |
| 1990 | WOODY WOOD CARVER THE ANTIQ | Pacific Bell |
| 1986 | WOODY WOOD CARVER THE ANTIQ | Pacific Bell |
| 1976 | Farquhar Vernon | Pacific Telephone |
| | Wallace Zorn Photos | Pacific Telephone |
| | Young T Harwood | Pacific Telephone |
| 1951 | Wilcx Anthony Anne J photgrphr | Pacific Telephone & Telegraph Co. |
| | Wilcx Hollywd School of Photography | Pacific Telephone & Telegraph Co. |
| 1924 | Treble Harry slsmn r | Los Angeles Directory Co. |
| | Sweeney Esther clk r | Los Angeles Directory Co. |
| | EVANS Reginald T slsmn h | Los Angeles Directory Co. |
| | Fette Lou Mrs r | Los Angeles Directory Co. |
| | Hoops Harold photo r | Los Angeles Directory Co. |
| | Peiper Manly J slsmn h | Los Angeles Directory Co. |
| | PIEPER J M slsmn Scott Bros r | Los Angeles Directory Co. |

FINDINGS

1433 WILCOX AVE

| <u>Year</u> | <u>Uses</u> | <u>Source</u> |
|-------------|-----------------|---------------|
| 1990 | STINGRAY MOTORS | Pacific Bell |

1434 WILCOX AVE

| <u>Year</u> | <u>Uses</u> | <u>Source</u> |
|-------------|----------------------|----------------------|
| 2006 | ANIMALARKPET | Haines Company, Inc. |
| 2000 | CAMCORDER USA | Haines & Company |
| 1990 | GENESIS HAIR STYLING | Pacific Bell |

1435 WILCOX AVE

| <u>Year</u> | <u>Uses</u> | <u>Source</u> |
|-------------|----------------------------------|---------------------------|
| 1929 | Saxelby Jas A carp r | Los Angeles Directory Co. |
| | Richmond Alf actor r | Los Angeles Directory Co. |
| | Mc KEE Robt R actor | Los Angeles Directory Co. |
| | GREGORY Sara E wid E R artist | Los Angeles Directory Co. |
| 1924 | r | Los Angeles Directory Co. |
| | Gregory Sarah Elise Mrs artist h | Los Angeles Directory Co. |

1436 WILCOX AVE

| <u>Year</u> | <u>Uses</u> | <u>Source</u> |
|-------------|-------------------------------------|-----------------------------------|
| 2000 | CAMCORDER USA 3 W | Haines & Company |
| | MANNYS PRCSN CAMERA | Haines & Company |
| 1990 | NOBLE ROBERT A INSURANCE AGENCY HOL | Pacific Bell |
| | FARMERS INSURANCE GROUP | Pacific Bell |
| 1986 | FARMERS INSURANCE GROUP AGENTS | Pacific Bell |
| 1976 | HART TROPHY & ENGRAVING CO | Pacific Telephone |
| | Hart Trophy & Engraving Co | Pacific Telephone |
| | HARTT TROPHY & ENGRAVING CO | Pacific Telephone |
| 1951 | N Wilcx Hollywd Jewlry Serv | Pacific Telephone & Telegraph Co. |

1438 WILCOX AVE

| <u>Year</u> | <u>Uses</u> | <u>Source</u> |
|-------------|----------------------------|-----------------------------------|
| 2000 | CALLIER SCOLLARD | Haines & Company |
| 1990 | CALLIER-SCOLLARD VIOLINS | Pacific Bell |
| 1986 | CALLIER-SCOLLARD VIOLINS | Pacific Bell |
| 1951 | N Wilcx Av Burette C A tlr | Pacific Telephone & Telegraph Co. |
| 1924 | Eddy Edwd G auto opr h | Los Angeles Directory Co. |

FINDINGS

1439 WILCOX AVE

| <u>Year</u> | <u>Uses</u> | <u>Source</u> |
|-------------|---------------------|---------------------------|
| 1929 | Lara Albt Mary bkpr | Los Angeles Directory Co. |
| 1924 | Lara Albt bkpr h | Los Angeles Directory Co. |

1444 WILCOX AVE

| <u>Year</u> | <u>Uses</u> | <u>Source</u> |
|-------------|-------------------------|---------------------------|
| 1924 | Frolich Finn H sculptor | Los Angeles Directory Co. |
| | Mc Manus Jas F shtmtlwr | Los Angeles Directory Co. |
| | r | Los Angeles Directory Co. |

1445 WILCOX AVE

| <u>Year</u> | <u>Uses</u> | <u>Source</u> |
|-------------|-----------------|---------------------------|
| 1924 | Carley Wade M h | Los Angeles Directory Co. |

1446 WILCOX AVE

| <u>Year</u> | <u>Uses</u> | <u>Source</u> |
|-------------|--------------------------------|---------------------------|
| 1929 | Ganter Geo clk | Los Angeles Directory Co. |
| | COPELAND Al W theatrical props | Los Angeles Directory Co. |

1447 WILCOX AVE

| <u>Year</u> | <u>Uses</u> | <u>Source</u> |
|-------------|-------------------|---------------------------|
| 1929 | Welby Jas Maria h | Los Angeles Directory Co. |

1448 WILCOX AVE

| <u>Year</u> | <u>Uses</u> | <u>Source</u> |
|-------------|---|---------------------------|
| 1929 | SEELY WALTER FREDERICK Grace Photograph Studio | Los Angeles Directory Co. |
| 1924 | SEELY Walter F photo | Los Angeles Directory Co. |

1450 WILCOX AVE

| <u>Year</u> | <u>Uses</u> | <u>Source</u> |
|-------------|---|---------------------------|
| 1957 | ABBOTT S R | Pacific Telephone |
| 1937 | MITCHELL Mary E wid P P | Los Angeles Directory Co. |
| | MITCHELL Margt | Los Angeles Directory Co. |
| | MITCHELL Leo auto mach | Los Angeles Directory Co. |
| 1929 | SEELY WALTER FREDERICK Grace Photograph Studio | Los Angeles Directory Co. |
| | h | Los Angeles Directory Co. |

FINDINGS

1451 WILCOX AVE

| <u>Year</u> | <u>Uses</u> | <u>Source</u> |
|-------------|--------------------------------------|---------------------------|
| 1942 | Branch | Los Angeles Directory Co. |
| 1937 | AKERS Irving W Elsie camera repr | Los Angeles Directory Co. |
| 1933 | Dedrick Randall S Eleanore batteries | Los Angeles Directory Co. |

1452 WILCOX AVE

| <u>Year</u> | <u>Uses</u> | <u>Source</u> |
|-------------|-----------------------|-----------------------------------|
| 1951 | Wilcx Willcoxon E S r | Pacific Telephone & Telegraph Co. |
| 1942 | MITCHELL Margt clk | Los Angeles Directory Co. |
| 1937 | MITCHELL Jos A writer | Los Angeles Directory Co. |

1454 WILCOX AVE

| <u>Year</u> | <u>Uses</u> | <u>Source</u> |
|-------------|------------------------|---------------------------|
| 1937 | Andrews Rufus W Teresa | Los Angeles Directory Co. |

1458 WILCOX AVE

| <u>Year</u> | <u>Uses</u> | <u>Source</u> |
|-------------|-------------------------|---------------------------|
| 1957 | LADD DOROTHY | Pacific Telephone |
| 1933 | MITCHELL Mary A wid P P | Los Angeles Directory Co. |

1461 WILCOX AVE

| <u>Year</u> | <u>Uses</u> | <u>Source</u> |
|-------------|--------------------------|---------------------------|
| 1937 | Bussillo Nicholas brtndr | Los Angeles Directory Co. |

1505 WILCOX AVE

| <u>Year</u> | <u>Uses</u> | <u>Source</u> |
|-------------|----------------|---------------------------|
| 1929 | BRAUN Ida mlnr | Los Angeles Directory Co. |

1506 WILCOX AVE

| <u>Year</u> | <u>Uses</u> | <u>Source</u> |
|-------------|-----------------|-------------------|
| 1976 | Provencio Joe A | Pacific Telephone |

1507 WILCOX AVE

| <u>Year</u> | <u>Uses</u> | <u>Source</u> |
|-------------|---|---------------------------|
| 2000 | CINEMA COLLECTORS | Haines & Company |
| | BLACK Stanley | Haines & Company |
| 1990 | CINEMA COLLECTORS POSTERS PHOTOS & BOOKS | Pacific Bell |
| 1986 | CINEMA COLLECTORS POSTERS PHOTOS & BOOKS | Pacific Bell |
| 1933 | Ackerschott Robt wallpaper | Los Angeles Directory Co. |

FINDINGS

1432 1/2 WILCOX AVE

| <u>Year</u> | <u>Uses</u> | <u>Source</u> |
|-------------|---------------------------|---------------|
| 1990 | CREATIVE CUSTOM DRAPERIES | Pacific Bell |

FINDINGS

ADJOINING PROPERTY: ADDRESSES NOT IDENTIFIED IN RESEARCH SOURCE

The following Adjoining Property addresses were researched for this report, and the addresses were not identified in research source.

| <u>Address Researched</u> | <u>Address Not Identified in Research Source</u> |
|---------------------------|--|
| 1308 COLE PL | 2014, 2010, 2006, 2004, 2003, 2001, 2000, 1999, 1996, 1995, 1992, 1991, 1990, 1986, 1985, 1981, 1980, 1976, 1975, 1972, 1971, 1970, 1969, 1967, 1966, 1965, 1964, 1963, 1962, 1961, 1960, 1958, 1957, 1956, 1955, 1954, 1952, 1951, 1950, 1949, 1948, 1947, 1946, 1945, 1944, 1942, 1940, 1939, 1938, 1936, 1935, 1934, 1932, 1931, 1930, 1929, 1928, 1927, 1926, 1925, 1924, 1923, 1921, 1920 |
| 1314 COLE PL | 2014, 2010, 2006, 2004, 2003, 2001, 2000, 1999, 1996, 1995, 1992, 1991, 1990, 1986, 1985, 1981, 1980, 1976, 1975, 1972, 1971, 1970, 1969, 1967, 1966, 1965, 1964, 1963, 1962, 1961, 1960, 1958, 1957, 1956, 1955, 1954, 1952, 1951, 1950, 1949, 1948, 1947, 1946, 1945, 1944, 1940, 1939, 1938, 1936, 1935, 1934, 1932, 1931, 1930, 1929, 1928, 1927, 1926, 1925, 1924, 1923, 1921, 1920 |
| 1318 COLE PL | 2014, 2010, 2006, 2004, 2003, 2001, 2000, 1999, 1996, 1995, 1992, 1991, 1990, 1986, 1985, 1981, 1980, 1976, 1975, 1972, 1971, 1970, 1969, 1967, 1966, 1965, 1964, 1963, 1962, 1961, 1960, 1958, 1957, 1956, 1955, 1954, 1952, 1951, 1950, 1949, 1948, 1947, 1946, 1945, 1944, 1940, 1939, 1938, 1936, 1935, 1934, 1932, 1931, 1930, 1929, 1928, 1927, 1926, 1925, 1924, 1923, 1921, 1920 |
| 1319 COLE PL | 2014, 2010, 2006, 2004, 2003, 2001, 2000, 1999, 1996, 1995, 1992, 1991, 1990, 1986, 1985, 1981, 1980, 1976, 1975, 1972, 1971, 1970, 1969, 1967, 1966, 1965, 1964, 1963, 1962, 1961, 1960, 1958, 1957, 1956, 1955, 1954, 1952, 1951, 1950, 1949, 1948, 1947, 1946, 1945, 1944, 1940, 1939, 1938, 1936, 1935, 1934, 1932, 1931, 1930, 1929, 1928, 1927, 1926, 1925, 1924, 1923, 1921, 1920 |
| 1322 COLE PL | 2014, 2010, 2006, 2004, 2003, 2001, 2000, 1999, 1996, 1995, 1992, 1991, 1990, 1986, 1985, 1981, 1980, 1976, 1975, 1972, 1971, 1970, 1969, 1967, 1966, 1965, 1964, 1963, 1962, 1961, 1960, 1958, 1957, 1956, 1955, 1954, 1952, 1951, 1950, 1949, 1948, 1947, 1946, 1945, 1944, 1940, 1939, 1938, 1936, 1935, 1934, 1932, 1931, 1930, 1929, 1928, 1927, 1926, 1925, 1924, 1923, 1921, 1920 |
| 1323 COLE PL | 2014, 2010, 2006, 2004, 2003, 2001, 2000, 1999, 1996, 1995, 1992, 1991, 1990, 1986, 1985, 1981, 1980, 1976, 1975, 1972, 1971, 1970, 1969, 1967, 1966, 1965, 1964, 1963, 1962, 1961, 1960, 1958, 1957, 1956, 1955, 1954, 1952, 1951, 1950, 1949, 1948, 1947, 1946, 1945, 1944, 1940, 1939, 1938, 1936, 1935, 1934, 1932, 1931, 1930, 1929, 1928, 1927, 1926, 1925, 1924, 1923, 1921, 1920 |
| 1324 COLE PL | 2014, 2010, 2006, 2004, 2003, 2001, 2000, 1999, 1996, 1995, 1992, 1991, 1990, 1986, 1985, 1981, 1980, 1976, 1975, 1972, 1971, 1969, 1967, 1966, 1965, 1964, 1963, 1962, 1961, 1960, 1958, 1957, 1956, 1955, 1954, 1952, 1951, 1950, 1949, 1948, 1947, 1946, 1945, 1944, 1942, 1940, 1939, 1938, 1937, 1936, 1935, 1934, 1933, 1932, 1931, 1930, 1929, 1928, 1927, 1926, 1925, 1924, 1923, 1921, 1920 |
| 1334 COLE PL | 2014, 2010, 2006, 2004, 2003, 2001, 2000, 1999, 1996, 1995, 1992, 1991, 1990, 1986, 1985, 1981, 1980, 1976, 1975, 1972, 1971, 1970, 1969, 1967, 1966, 1965, 1964, 1963, 1962, 1961, 1960, 1958, 1957, 1956, 1955, 1954, 1952, 1950, 1949, 1948, 1947, 1946, 1945, 1944, 1942, 1940, 1939, 1938, 1937, 1936, 1935, 1934, 1933, 1932, 1931, 1930, 1929, 1928, 1927, 1926, 1925, 1924, 1923, 1921, 1920 |
| 1338 COLE PL | 2014, 2010, 2006, 2004, 2003, 2001, 2000, 1999, 1996, 1995, 1992, 1991, 1990, 1986, 1985, 1981, 1980, 1976, 1975, 1972, 1971, 1970, 1969, 1967, 1966, 1965, 1964, 1963, 1962, 1961, 1960, 1958, 1957, 1956, 1955, 1954, 1952, 1951, 1950, 1949, 1948, 1947, 1946, 1945, 1944, 1942, 1940, 1939, 1938, 1936, 1935, 1934, 1932, 1931, 1930, 1929, 1928, 1927, 1926, 1925, 1924, 1923, 1921, 1920 |

TARGET PROPERTY: ADDRESS NOT IDENTIFIED IN RESEARCH SOURCE

The following Target Property addresses were researched for this report, and the addresses were not identified in the research source.

Address Researched

6450 Sunset Blvd & 1433 Cole
Pl, 1424 N Wilcox Ave

Address Not Identified in Research Source

2004, 2003, 2001, 1999, 1996, 1995, 1992, 1991, 1985, 1972, 1970, 1969, 1966,
1965, 1964, 1963, 1961, 1960, 1956, 1955, 1954, 1952, 1950, 1949, 1948, 1947,
1946, 1945, 1944, 1940, 1939, 1938, 1936, 1935, 1934, 1933, 1932, 1931, 1930,
1928, 1927, 1926, 1925, 1923, 1921, 1920

APPENDIX G:
Government Records Report

6450 Sunset Blvd, 1433 Cole PI & 1424 N Wilcox Ave
6450 Sunset Blvd, 1433 Cole PI & 1424 N Wilcox Ave
Los Angeles, CA 90028

Inquiry Number: 6147659.2s
August 07, 2020

The EDR Radius Map™ Report with GeoCheck®



6 Armstrong Road, 4th floor
Shelton, CT 06484
Toll Free: 800.352.0050
www.edrnet.com

TABLE OF CONTENTS

| <u>SECTION</u> | <u>PAGE</u> |
|--|-------------|
| Executive Summary | ES1 |
| Overview Map | 2 |
| Detail Map | 3 |
| Map Findings Summary | 4 |
| Map Findings | 9 |
| Orphan Summary | 928 |
| Government Records Searched/Data Currency Tracking | GR-1 |
| <u>GEOCHECK ADDENDUM</u> | |
| Physical Setting Source Addendum | A-1 |
| Physical Setting Source Summary | A-2 |
| Physical Setting Source Map | A-7 |
| Physical Setting Source Map Findings | A-8 |
| Physical Setting Source Records Searched | PSGR-1 |

Thank you for your business.
Please contact EDR at 1-800-352-0050
with any questions or comments.

Disclaimer - Copyright and Trademark Notice

This Report contains certain information obtained from a variety of public and other sources reasonably available to Environmental Data Resources, Inc. It cannot be concluded from this Report that coverage information for the target and surrounding properties does not exist from other sources. **NO WARRANTY EXPRESSED OR IMPLIED, IS MADE WHATSOEVER IN CONNECTION WITH THIS REPORT. ENVIRONMENTAL DATA RESOURCES, INC. SPECIFICALLY DISCLAIMS THE MAKING OF ANY SUCH WARRANTIES, INCLUDING WITHOUT LIMITATION, MERCHANTABILITY OR FITNESS FOR A PARTICULAR USE OR PURPOSE. ALL RISK IS ASSUMED BY THE USER. IN NO EVENT SHALL ENVIRONMENTAL DATA RESOURCES, INC. BE LIABLE TO ANYONE, WHETHER ARISING OUT OF ERRORS OR OMISSIONS, NEGLIGENCE, ACCIDENT OR ANY OTHER CAUSE, FOR ANY LOSS OF DAMAGE, INCLUDING, WITHOUT LIMITATION, SPECIAL, INCIDENTAL, CONSEQUENTIAL, OR EXEMPLARY DAMAGES. ANY LIABILITY ON THE PART OF ENVIRONMENTAL DATA RESOURCES, INC. IS STRICTLY LIMITED TO A REFUND OF THE AMOUNT PAID FOR THIS REPORT.** Purchaser accepts this Report "AS IS". Any analyses, estimates, ratings, environmental risk levels or risk codes provided in this Report are provided for illustrative purposes only, and are not intended to provide, nor should they be interpreted as providing any facts regarding, or prediction or forecast of, any environmental risk for any property. Only a Phase I Environmental Site Assessment performed by an environmental professional can provide information regarding the environmental risk for any property. Additionally, the information provided in this Report is not to be construed as legal advice.

Copyright 2020 by Environmental Data Resources, Inc. All rights reserved. Reproduction in any media or format, in whole or in part, of any report or map of Environmental Data Resources, Inc., or its affiliates, is prohibited without prior written permission.

EDR and its logos (including Sanborn and Sanborn Map) are trademarks of Environmental Data Resources, Inc. or its affiliates. All other trademarks used herein are the property of their respective owners.

EXECUTIVE SUMMARY

A search of available environmental records was conducted by Environmental Data Resources, Inc (EDR). The report was designed to assist parties seeking to meet the search requirements of EPA's Standards and Practices for All Appropriate Inquiries (40 CFR Part 312), the ASTM Standard Practice for Environmental Site Assessments (E 1527-13), the ASTM Standard Practice for Environmental Site Assessments for Forestland or Rural Property (E 2247-16), the ASTM Standard Practice for Limited Environmental Due Diligence: Transaction Screen Process (E 1528-14) or custom requirements developed for the evaluation of environmental risk associated with a parcel of real estate.

TARGET PROPERTY INFORMATION

ADDRESS

6450 SUNSET BLVD, 1433 COLE PL & 1424 N WILCOX AVE
LOS ANGELES, CA 90028

COORDINATES

Latitude (North): 34.0975350 - 34° 5' 51.12"
Longitude (West): 118.3306340 - 118° 19' 50.28"
Universal Transverse Mercator: Zone 11
UTM X (Meters): 377252.6
UTM Y (Meters): 3773575.0
Elevation: 351 ft. above sea level

USGS TOPOGRAPHIC MAP ASSOCIATED WITH TARGET PROPERTY

Target Property Map: 5630741 HOLLYWOOD, CA
Version Date: 2012

AERIAL PHOTOGRAPHY IN THIS REPORT

Portions of Photo from: 20140515
Source: USDA

MAPPED SITES SUMMARY

Target Property Address:
6450 SUNSET BLVD, 1433 COLE PL & 1424 N WILCOX AVE
LOS ANGELES, CA 90028

Click on Map ID to see full detail.

| MAP ID | SITE NAME | ADDRESS | DATABASE ACRONYMS | RELATIVE ELEVATION | DIST (ft. & mi.) DIRECTION |
|---------------------|----------------------|----------------------|--|--------------------|----------------------------|
| A1 | 1X CHEVRON U S A | 6450 SUNSET BLVD | HAZNET, HWTS | | TP |
| A2 | MAEDA HERB & ASSOCIA | 6450 SUNSET BLVD | EDR Hist Auto | | TP |
| A3 | STAPLES THE OFFICE S | 6450 W SUNSET BLVD | RCRA NonGen / NLR | | TP |
| A4 | 1X CHEVRON U S A #9- | 6450 SUNSET BLVD | HWTS | | TP |
| A5 | 99625 | 6450 W SUNSET BLVD | HIST UST | | TP |
| A6 | STAPLES THE OFFICE S | 6450 SUNSET BLVD | FINDS, ECHO | | TP |
| A7 | STAPLES THE OFFICE S | 6450 W SUNSET BLVD | CERS HAZ WASTE, SWEEPS UST, HIST UST, CA FID UST,... | | TP |
| A8 | WILCOX HOLLYWOOD LLC | 1424-1433 COLE RD | HAZNET, HWTS | | TP |
| A9 | | 1433 N COLE PL | UST | Lower | 1 ft. |
| A10 | | 1416 N WILCOX AVE | UST | Lower | 8, 0.002, SW |
| A11 | PLAIN RAP PRESS | 1428 N WILCOX AVE | HAZMAT | Lower | 18, 0.003, West |
| A12 | HOLLYWOOD MERCEDES B | 6465 SUNSET BLVD | RCRA-SQG, HIST UST, FINDS, ECHO, HAZNET, HWTS | Higher | 62, 0.012, North |
| A13 | | 6465 SUNSET BLVD | UST | Higher | 62, 0.012, North |
| B14 | LA JUVENILE BUILDING | 1401 N WILCOX AVE | RCRA-SQG, FINDS, ECHO | Lower | 109, 0.021, SSW |
| B15 | HOLLYWOOD DIV. VEHIC | 1401 N WILCOX AVE | SWEEPS UST | Lower | 109, 0.021, SSW |
| B16 | HOLLYWOOD DIV. VEHIC | 1401 WILCOX AVE | UST | Lower | 109, 0.021, SSW |
| B17 | CITY OF LA - GENERAL | 1401 N WILCOX AVE | UST | Lower | 109, 0.021, SSW |
| A18 | GRAPHICS HILLSIDE | 6464 W SUNSET BLVD S | RCRA-SQG, FINDS, ECHO | Higher | 125, 0.024, West |
| A19 | SUNSET TOWER, LLC | 6430 W SUNSET BLVD | HAZMAT, CERS | Higher | 140, 0.027, ENE |
| A20 | CNN AMERICA INC/TURN | 6430 W SUNSET BLVD | CERS TANKS, CERS | Higher | 140, 0.027, ENE |
| C21 | | 1414 COLE PLACE | UST | Lower | 142, 0.027, SSE |
| B22 | LAPD - HOLLYWOOD POL | 1414 N HUDSON AVE | UST | Lower | 149, 0.028, SW |
| B23 | CITY OF LOS ANGELES | 1414 N HUDSON AVE | CERS HAZ WASTE, SWEEPS UST, CA FID UST, CERS... | Lower | 149, 0.028, SW |
| B24 | LA HOLLYWOOD POLICE | 1414 N HUDSON AVE | RCRA-SQG | Lower | 149, 0.028, SW |
| C25 | | 1415 N CAHUENGA BLVD | UST | Lower | 189, 0.036, SSE |
| C26 | STEPANS AUTOMOTIVE | 1425 N CAHUENGA BLVD | HAZNET, HAZMAT, HWTS | Lower | 197, 0.037, SE |
| D27 | JONES J M | 6424 S SUNSET BLVD | EDR Hist Auto | Higher | 218, 0.041, ENE |
| D28 | HOLLYWOOD MACHINE | 6418 S SUNSET BLVD | EDR Hist Auto | Higher | 270, 0.051, ENE |
| D29 | STALL C C | 1450 CAHUENGA BLVD | EDR Hist Auto | Lower | 282, 0.053, ESE |
| D30 | MIYOS HOME LAUNDRY R | 1446 CAHUENGA BLVD | EDR Hist Cleaner | Lower | 283, 0.054, ESE |
| E31 | AT&T MOBILITY-CAHUEN | 6515 W SUNSET BLVD U | HAZMAT | Higher | 289, 0.055, NW |
| E32 | | 6500 SUNSET BLVD | UST | Higher | 297, 0.056, WNW |
| D33 | FOTORAMA STUDIO & LA | 1507 N CAHUENGA BLVD | HAZMAT | Higher | 319, 0.060, NE |
| D34 | HOLLYWOOD LAUNDRY A | 1520 N CAHUENGA | EDR Hist Cleaner | Higher | 328, 0.062, NE |
| E35 | ROACH F A | 1525 WILCOX AVE | EDR Hist Cleaner | Higher | 329, 0.062, NNW |
| D36 | TRASK F J | 1517 CAHUENGA BLVD | EDR Hist Auto | Higher | 334, 0.063, NE |
| F37 | PENEGON WEST, INC DB | 1520 WILCOX AVE | AST, HAZNET, NPDES, HAZMAT, CIWQS, HWTS | Higher | 365, 0.069, North |
| F38 | HORNBURG JAGUAR HOLL | 1520 N WILCOX AVE | CERS HAZ WASTE, SWEEPS UST, CERS TANKS, CERS | Higher | 365, 0.069, North |
| F39 | HORNBURG JAGUAR | 1520 N WILCOX AVE | AST | Higher | 365, 0.069, North |

MAPPED SITES SUMMARY

Target Property Address:
6450 SUNSET BLVD, 1433 COLE PL & 1424 N WILCOX AVE
LOS ANGELES, CA 90028

Click on Map ID to see full detail.

| MAP ID | SITE NAME | ADDRESS | DATABASE ACRONYMS | RELATIVE ELEVATION | DIST (ft. & mi.) DIRECTION |
|---------------------|----------------------|----------------------|--|--------------------|----------------------------|
| G40 | LA HOLLYWOOD POLICE | 1358 N WILCOX AVE | RCRA-SQG, FINDS, ECHO | Lower | 368, 0.070, South |
| G41 | LAPD - HOLLYWOOD DIV | 1358 N WILCOX AVE | UST | Lower | 368, 0.070, South |
| G42 | HOLLYWOOD POLICE STA | 1358 N WILCOX AVE | SWEEPS UST, CA FID UST, CERS TANKS, HAZMAT, CERS | Lower | 368, 0.070, South |
| G43 | HOLLYWOOD P.D. STAT. | 1358 WILCOX AVE | UST | Lower | 368, 0.070, South |
| E44 | SUNSET LANDMARK | 6525 SUNSET BLVD. | RGA LUST | Higher | 398, 0.075, NW |
| E45 | SUNSET LANDMARK | 6525 SUNSET BLVD. | LUST, Cortese, HAZMAT, CERS | Higher | 398, 0.075, NW |
| E46 | SUNSET LANDMARK | 6525 SUNSET BLVD | UST | Higher | 398, 0.075, NW |
| E47 | | 6525 WEST SUNSET BLV | CHMIRS | Higher | 398, 0.075, NW |
| D48 | HOLLYWOOD CLEANING | 1508 CAHUENGA BLVD | EDR Hist Cleaner | Higher | 403, 0.076, NE |
| H49 | DEGUCHI G M | 1523 CAHUENGA BLVD | EDR Hist Cleaner | Higher | 405, 0.077, NNE |
| D50 | MIKES TEXACO SERVICE | 6407 SUNSET BLVD | EDR Hist Auto | Higher | 420, 0.080, ENE |
| D51 | JACK IN THE BOX - SU | 6407 W SUNSET BLVD | SWEEPS UST, HIST UST, CA FID UST, HAZNET, CERS,... | Higher | 420, 0.080, ENE |
| D52 | JACK IN THE BOX #317 | 6407 SUNSET BLVD | HAZMAT | Higher | 420, 0.080, ENE |
| H53 | CERTIFIED PRINTERS | 1525 N CAHUENGA BLVD | CERS HAZ WASTE | Higher | 426, 0.081, NNE |
| H54 | CERTIFIED PRINTERS | 1525 CAHUENGA BLVD | RCRA-SQG, FINDS, ECHO | Higher | 426, 0.081, NNE |
| D55 | TEXACO #0374 | 6409 SUNSET BLVD | RGA LUST | Higher | 427, 0.081, ENE |
| D56 | TEXACO #0374 (FORMER | 6409 SUNSET BLVD | LUST, Cortese, HIST CORTESE, CERS | Higher | 427, 0.081, ENE |
| D57 | TEXACO STATION #0374 | 6409 SUNSET BLVD | RGA LUST | Higher | 427, 0.081, ENE |
| D58 | TEXACO #0374 (FORMER | 6409 SUNSET BLVD | RGA LUST | Higher | 427, 0.081, ENE |
| D59 | W.W. IRWIN, INC. | 6409 W SUNSET BLVD | CHMIRS, HAZMAT | Higher | 427, 0.081, ENE |
| D60 | TEXACO #0374 (FORMER | 6409 SUNSET BLVD | RGA LUST | Higher | 427, 0.081, ENE |
| D61 | TEXACO #0374 | 6409 SUNSET BLVD | RGA LUST | Higher | 427, 0.081, ENE |
| C62 | LAFD - FIRE STATION | 1333 N COLE AVE | UST | Lower | 431, 0.082, SSE |
| C63 | CITY OF LA GENERAL S | 1333 N COLE AVE | HAZNET, HAZMAT, HWTS | Lower | 431, 0.082, SSE |
| H64 | COPY MASTER | 1553 N CALAENGA BLVD | RCRA-SQG, FINDS, ECHO | Higher | 439, 0.083, NNE |
| H65 | UNION HAND LAUNDRY | 1529 CAHUENGA BLVD | EDR Hist Cleaner | Higher | 441, 0.084, NNE |
| I66 | JONES HARSH | 1451 IVAR AVE | EDR Hist Auto | Lower | 449, 0.085, ESE |
| J67 | FIRE STATION #27 | 1355 CAHUENGA BLVD., | RGA LUST | Lower | 452, 0.086, SSE |
| J68 | LA FIRE STATION 27 | 1335 N CAHUENGA BLVD | RCRA-SQG | Lower | 452, 0.086, SSE |
| J69 | FIRE STATION #27 | 1355 CAHUENGA BLVD N | LUST, SWEEPS UST, CA FID UST, Cortese, HIST... | Lower | 452, 0.086, SSE |
| J70 | LAFD - FIRE STATION | 1355 N CAHUENGA BLVD | UST | Lower | 452, 0.086, SSE |
| J71 | FIRE STATION #27 | 1355 CAHUENGA BLVD N | RGA LUST | Lower | 452, 0.086, SSE |
| F72 | LAPD - CITY OF LA HO | 1538 N WILCOX ST | HAZMAT | Higher | 470, 0.089, North |
| F73 | LAPD - CITY OF LA HO | 1538 N WILCOX ST | UST | Higher | 470, 0.089, North |
| G74 | | 1338 N WILCOX AVE | UST | Lower | 474, 0.090, South |
| I75 | WARD J C | 1458 IVAR AVE | EDR Hist Auto | Lower | 489, 0.093, East |
| H76 | HOLLYWOOD LAUNDRY | 1520 CAHUENGA BLVD | EDR Hist Cleaner | Higher | 491, 0.093, NE |
| J77 | LOS ANGELES FIRE STA | 1327 COLE AVE | UST | Lower | 509, 0.096, SSE |
| J78 | LAFD - FIRE STATION | 1327 N COLE AVE | UST | Lower | 509, 0.096, SSE |

MAPPED SITES SUMMARY

Target Property Address:
6450 SUNSET BLVD, 1433 COLE PL & 1424 N WILCOX AVE
LOS ANGELES, CA 90028

Click on Map ID to see full detail.

| MAP ID | SITE NAME | ADDRESS | DATABASE ACRONYMS | RELATIVE ELEVATION | DIST (ft. & mi.) DIRECTION |
|--------|----------------------|----------------------|--|--------------------|----------------------------|
| J79 | LA CITY FIRE DEPT 27 | 1327 N COLE AVE | RCRA-SQG, FINDS, ECHO | Lower | 509, 0.096, SSE |
| J80 | LAFD - FIRE STATION | 1327 N COLE AVE | CERS HAZ WASTE, SWEEPS UST, CERS TANKS, HAZNET,... | Lower | 509, 0.096, SSE |
| J81 | BERTS GARAGE | 1350 N CAHUENGA BLVD | HAZMAT | Lower | 514, 0.097, SE |
| J82 | RILEY H T | 1349 CAHUENGA BLVD | EDR Hist Auto | Lower | 543, 0.103, SSE |
| K83 | | 1516 N IVAR ST | UST | Higher | 548, 0.104, ENE |
| H84 | CHESTER W D | 1534 CAHUENGA BLVD | EDR Hist Auto | Higher | 548, 0.104, NE |
| H85 | FREEWAY STORES | 1531 N CAHUENGA BLVD | HAZMAT | Higher | 550, 0.104, NNE |
| H86 | MC BRYDE LUBRICATING | 1531 CAHUENGA TER | EDR Hist Auto | Higher | 550, 0.104, NNE |
| J87 | | 1347 N CAHUENGA BLVD | CHMIRS | Lower | 551, 0.104, SSE |
| L88 | SHAEFERS BATTERY I | 6550 S SUNSET BLVD | EDR Hist Auto | Higher | 551, 0.104, WNW |
| F89 | IMAGIC | 1545 N WILCOX AVE UN | HAZMAT | Higher | 554, 0.105, NNW |
| F90 | UNK | 1545 N WILCOX AVE | SWEEPS UST, CA FID UST, HAZMAT | Higher | 554, 0.105, NNW |
| F91 | LIGHTRA | 1545 N WILCOX AVE SU | HAZMAT | Higher | 554, 0.105, NNW |
| K92 | DE BRAY G L | 1520 IVAR AVE | EDR Hist Auto | Higher | 557, 0.105, ENE |
| K93 | HANSEN H A | 1522 IVAR AVE | EDR Hist Auto | Higher | 563, 0.107, ENE |
| K94 | KIRCHER H J | 1524 IVAR AVE | EDR Hist Auto | Higher | 568, 0.108, ENE |
| I95 | MULLER BROS | 6380 S SUNSET BLVD | EDR Hist Auto | Higher | 577, 0.109, East |
| K96 | CHESBRO M V | 6376 S SUNSET BLVD | EDR Hist Auto | Higher | 587, 0.111, East |
| J97 | | 6366 DE LONGPRE AVEN | UST | Lower | 607, 0.115, SE |
| J98 | FUNK BROTHERS AUTOMO | 1338 N IVAR AVE | HAZMAT | Lower | 626, 0.119, SE |
| M99 | WONG SAM | 6428 SELMA AVE | EDR Hist Cleaner | Higher | 643, 0.122, North |
| J100 | COLLINS LITHOGRAPHER | 6422 W HOMEWOOD AVE | HAZMAT | Lower | 647, 0.123, SSE |
| M101 | NEWCOMB R E | 6410 SELMA AVE | EDR Hist Auto | Higher | 656, 0.124, NNE |
| M102 | BEITCH HARRY | 6406 SELMA AVE | EDR Hist Cleaner | Higher | 665, 0.126, NNE |
| 103 | SHAPIRO HYMAN | 6508 SELMA AVE | EDR Hist Cleaner | Higher | 668, 0.127, NNW |
| K104 | MALETTE L B | 1525 IVAR AVE | EDR Hist Auto | Higher | 671, 0.127, NE |
| M105 | COPYMASTER CORP | 1553 N CAHUENGA BLVD | HAZMAT | Higher | 672, 0.127, NNE |
| J106 | | 1341 CAHUENGA BLVD | UST | Lower | 677, 0.128, SSE |
| N107 | | 1544 SCHRADER AVE | UST | Higher | 684, 0.130, NW |
| O108 | CHOICE 1 HR PHOTO | 1550 N CAHUENGA BLVD | HAZMAT | Higher | 695, 0.132, NNE |
| O109 | ALMS VERN SUPER SERV | 1550 CAHUENGA BLVD | EDR Hist Auto | Higher | 695, 0.132, NNE |
| O110 | WEJBE SANTANDER | 1556 N CAHUENGA BLV | EDR Hist Auto | Higher | 697, 0.132, NNE |
| O111 | CHOICE ONE HOUR PHOT | 1556 N CAHUENGA BLVD | HAZMAT | Higher | 697, 0.132, NNE |
| K112 | MATLOFF SAML JR | 6367 S SUNSET BLVD | EDR Hist Cleaner | Higher | 698, 0.132, ENE |
| N113 | YMCA HOLLYWOOD - WIL | 1553 N SCHRADER BLVD | HAZMAT, CERS | Higher | 740, 0.140, NW |
| P114 | TAYLOR K M | 6404 HOMEWOOD AVE | EDR Hist Auto | Lower | 746, 0.141, SSE |
| K115 | KING L W | 6356 S SUNSET BLVD | EDR Hist Auto | Higher | 756, 0.143, East |
| M116 | RILEY H T | 1600 WILCOX AVE | EDR Hist Auto | Higher | 757, 0.143, North |
| M117 | | 1600 WILCOX AVE | UST | Higher | 757, 0.143, North |

MAPPED SITES SUMMARY

Target Property Address:
 6450 SUNSET BLVD, 1433 COLE PL & 1424 N WILCOX AVE
 LOS ANGELES, CA 90028

Click on Map ID to see full detail.

| MAP ID | SITE NAME | ADDRESS | DATABASE ACRONYMS | RELATIVE ELEVATION | DIST (ft. & mi.) DIRECTION |
|----------------------|----------------------|----------------------|---|--------------------|----------------------------|
| M118 | NETWORK AUTO BODY | 6421 W SELMA AVE | HAZMAT | Higher | 757, 0.143, North |
| L119 | LA COLOR LABS | 6602 SUNSET BLVD | HAZMAT | Lower | 761, 0.144, West |
| M120 | RINNER W A | 6417 SELMA AVE | EDR Hist Auto | Higher | 762, 0.144, North |
| M121 | | 6417 W SELMA AVE | UST | Higher | 762, 0.144, North |
| O122 | LYTLE HOFFMAN | 6382 SELMA AVE | EDR Hist Auto | Higher | 763, 0.145, NNE |
| L123 | HOROWITZ MORRIS | 6604 S SUNSET BLVD | EDR Hist Cleaner | Lower | 766, 0.145, West |
| Q124 | STANNARD B F | 6354 S SUNSET BLVD | EDR Hist Auto | Higher | 769, 0.146, East |
| Q125 | GEILER P R | 6352 S SUNSET BLVD | EDR Hist Auto | Higher | 781, 0.148, East |
| P126 | KRAKOWIAK STAN | 1317 CAHUENGA | EDR Hist Auto | Lower | 809, 0.153, SSE |
| P127 | THOMAS TOP& UPHOLSTE | 1317 N CAHUENGA BLVD | UST | Lower | 809, 0.153, SSE |
| P128 | THOMAS TOP& UPHOLSTE | 1317 N CAHUENGA BLVD | HAZMAT | Lower | 809, 0.153, SSE |
| P129 | THOMAS TOP&UPHOLSTER | 1317 CAHUENGA BLVD | SWEEPS UST, CA FID UST | Lower | 809, 0.153, SSE |
| R130 | CHARLES FOND | 6465 W SUNSET BLVD | SWEEPS UST, HIST UST, CA FID UST, HAZMAT | Higher | 813, 0.154, ENE |
| R131 | MERCEDES-BENZ HOLLYW | 6353 W SUNSET BLVD | UST, SWEEPS UST | Higher | 813, 0.154, ENE |
| M132 | SAFETY CORNER INC | 1604 WILCOX AVE | EDR Hist Auto | Higher | 816, 0.155, North |
| S133 | HOLLYWOOD PRINTWORKS | 6613 SUNSET BLVD | RCRA-SQG, FINDS, ECHO | Higher | 841, 0.159, WNW |
| S134 | HOLLYWOOD PRINTS WOR | 6613 W SUNSET BLVD | HAZMAT | Higher | 841, 0.159, WNW |
| N135 | PARKER F D | 1600 N HUDSON AVE | EDR Hist Auto | Higher | 848, 0.161, NNW |
| O136 | CRYTZER W E | 1600 CAHUENGA BLVD | EDR Hist Auto | Higher | 851, 0.161, NNE |
| M137 | BECQUER ROSE MRS | 1609 CAHUENGA BLVD | EDR Hist Cleaner | Higher | 852, 0.161, NNE |
| M138 | JUMBO EQUIPMENT CO | 1608 WILCOX AVE | EDR Hist Auto | Higher | 854, 0.162, North |
| M139 | FILM WORKS | 1611 N CAHUENGA BLVD | HAZMAT | Higher | 862, 0.163, NNE |
| T140 | POST GROUP INC | 6335 HOMEWOOD AVE | RCRA-SQG, FINDS, ECHO, HAZNET, HWTS | Lower | 870, 0.165, SE |
| U141 | LA HOLLYWOOD MUNI BU | 6501 FOUNTAIN AVE | RCRA-SQG, FINDS | Lower | 874, 0.166, South |
| O142 | BERNARD HARRY | 1604 CAHUENGA BLVD | EDR Hist Cleaner | Higher | 875, 0.166, NNE |
| T143 | LIROL CORPORATION | 6350 DE LONGPRE AVE | UST | Lower | 882, 0.167, ESE |
| M144 | HOLLYWOOD WILCOX MED | 1612 N WILCOX AVE | HAZMAT | Higher | 883, 0.167, North |
| V145 | | 6360 SUNSET BLVD | UST | Lower | 922, 0.175, East |
| W146 | | 1622-24 N WILCOX AVE | UST | Higher | 934, 0.177, North |
| Q147 | RICKERSHAUSER C E | 6326 S SUNSET BLVD | EDR Hist Auto | Higher | 948, 0.180, East |
| X148 | COPY KING PRINTING | 1621 N CAHUENGA BLVD | HAZMAT | Higher | 959, 0.182, NNE |
| Q149 | MURPHY PATK | 6324 S SUNSET BLVD | EDR Hist Auto | Higher | 960, 0.182, East |
| Y150 | PRESTIGE AUTO BODY | 6567 SELMA AVE | RCRA-SQG, SWEEPS UST, CA FID UST, FINDS, ECHO,... | Higher | 974, 0.184, NW |
| Y151 | PRESTIGE AUTO BODY | 6567 W SELMA AVE | HAZMAT | Higher | 974, 0.184, NW |
| Z152 | | 6322 DE LONGPRE AVE | CHMIRS | Lower | 976, 0.185, ESE |
| U153 | ORCHARD GABLES CONVA | 1277 N WILCOX AVE | HAZMAT | Lower | 990, 0.188, South |
| Z154 | | 6320-22 DE LONGPRE A | UST | Lower | 991, 0.188, ESE |
| Q155 | KRAJCHAK ARPAD | 6312 S SUNSET BLVD | EDR Hist Cleaner | Higher | 1011, 0.191, East |
| Q156 | NATIONAL RENOVATING | 6308 S SUNSET BLVD | EDR Hist Cleaner | Higher | 1016, 0.192, East |

MAPPED SITES SUMMARY

Target Property Address:
 6450 SUNSET BLVD, 1433 COLE PL & 1424 N WILCOX AVE
 LOS ANGELES, CA 90028

Click on Map ID to see full detail.

| MAP ID | SITE NAME | ADDRESS | DATABASE ACRONYMS | RELATIVE ELEVATION | DIST (ft. & mi.) DIRECTION |
|-----------------------|----------------------|----------------------|--------------------------------------|--------------------|----------------------------|
| W157 | M & S ENTERPRISES | 1626 WILCOX AVE 252 | EDR Hist Auto | Higher | 1021, 0.193, North |
| AA158 | BLANKS J L | 1609 IVAR AVE | EDR Hist Auto | Higher | 1051, 0.199, NE |
| V159 | LINCOLN GRAPHICS & S | 1411 VINE ST | EDR Hist Auto | Lower | 1061, 0.201, ESE |
| V160 | MCDONALD'S | 1413 N. VINE STREET | HAZMAT, CERS | Lower | 1077, 0.204, ESE |
| V161 | MC ALLISTER CHAS | 1463 VINE WY | EDR Hist Cleaner | Lower | 1101, 0.209, East |
| AB162 | | 6350-6356 FOUNTAIN A | UST | Lower | 1102, 0.209, SSE |
| AC163 | WALGREENS #15278 | 1501 VINE ST | CERS HAZ WASTE, HAZNET, HAZMAT, HWTS | Higher | 1103, 0.209, East |
| AB164 | ENCORE VIDEO INC | 6344 FOUNTAIN AVE | RCRA-SQG, FINDS, ECHO, HAZNET, HWTS | Lower | 1109, 0.210, SSE |
| AC165 | | 1509 VINE ST. | CHMIRS | Higher | 1113, 0.211, ENE |
| AC166 | RAGING FINGERS | 6301 SUNSET BLVD #10 | RCRA-SQG, FINDS, ECHO | Higher | 1119, 0.212, East |
| AC167 | COPYMAT | 6301 SUNSET BLVD STE | RCRA-SQG, FINDS, ECHO | Higher | 1119, 0.212, East |
| AC168 | GOODLEY PROFESSIONAL | 6301 W SUNSET BLVD S | HAZMAT | Higher | 1119, 0.212, East |
| AA169 | ENCORE HALL SENIOR A | 1602 N IVAR AVE | UST | Higher | 1121, 0.212, NE |
| AA170 | ENCORE HALL SENIOR H | 1602 N IVAR AVE | HAZNET, HAZMAT, HWTS | Higher | 1121, 0.212, NE |
| W171 | SUPERIOR SIGN STUDIO | 1638 N WILCOX AVE | HAZMAT | Higher | 1131, 0.214, North |
| AA172 | LA HOLLYWOOD REGIONA | 1623 IVAR AVE | RCRA-SQG, FINDS, ECHO | Higher | 1140, 0.216, NNE |
| T173 | AMERICAN BROADCASTIN | 1313 N VINE ST | SWEEPS UST, CA FID UST | Lower | 1141, 0.216, SE |
| T174 | | 1313 N VINE ST | UST | Lower | 1141, 0.216, SE |
| 175 | VERIZON WIRELESS: WI | 1230 COLE AVE | HAZMAT, CERS | Lower | 1143, 0.216, SSE |
| V176 | FROMEX ONE HR PHOTO | 1412 VINE ST | RCRA-SQG, FINDS, ECHO | Lower | 1145, 0.217, ESE |
| V177 | FROMEX ONE-HOUR PHOT | 1412 N VINE ST | HAZMAT | Lower | 1145, 0.217, ESE |
| Z178 | | 1347-53 & 1360 N VIN | UST | Lower | 1147, 0.217, ESE |
| AD179 | HUGHES HUEHIE | 1633 N HUDSON AVE | EDR Hist Auto | Higher | 1154, 0.219, NNW |
| X180 | PRINT MASTERS | 1634 N CAHUENGA BLVD | HAZMAT | Higher | 1159, 0.220, NNE |
| Z181 | GRAHAM W A | 1358 VINE WY | EDR Hist Auto | Lower | 1167, 0.221, ESE |
| Z182 | GORDON S R | 1356 VINE WY | EDR Hist Auto | Lower | 1168, 0.221, ESE |
| AC183 | HADLEY J R | 1518 VINE WY | EDR Hist Auto | Higher | 1183, 0.224, ENE |
| AE184 | EAST R D | 1527 VINE WY | EDR Hist Cleaner | Higher | 1184, 0.224, ENE |
| AE185 | FOSS LLOYD | 1527 VINE WY | EDR Hist Auto | Higher | 1184, 0.224, ENE |
| AC186 | SUNSET AND VINE TOWE | 1480 VINE ST | RCRA-LQG, HAZNET, HWTS | Lower | 1187, 0.225, East |
| Z187 | BERCOVITZ HERMAN | 1350 VINE WY | EDR Hist Cleaner | Lower | 1190, 0.225, ESE |
| AD188 | BRATT LOUIE | 1643 HUDSON AVE | EDR Hist Cleaner | Higher | 1204, 0.228, NNW |
| X189 | WHITE HYMAN | 1645 N CAHUENGA BLVD | EDR Hist Cleaner | Higher | 1204, 0.228, NNE |
| 190 | CHIPOTLE MEXICAN GRI | 1460 VINE ST | HAZMAT, CERS | Lower | 1214, 0.230, East |
| AE191 | MAYHEW C E | 1533 VINE WY | EDR Hist Auto | Higher | 1226, 0.232, ENE |
| 192 | GARABEDIAN A N | 1647 WILCOX AVE | EDR Hist Cleaner | Higher | 1229, 0.233, North |
| Z193 | FREDERICK S F | 1348 VINE WY | EDR Hist Cleaner | Lower | 1235, 0.234, ESE |
| AD194 | GRIEWE RALPH | 1654 N HUDSON AVE | EDR Hist Auto | Higher | 1238, 0.234, NNW |
| AE195 | T A V (TRANS-AMERICA | 1541 N VINE ST | HAZMAT | Higher | 1241, 0.235, ENE |

MAPPED SITES SUMMARY

Target Property Address:
6450 SUNSET BLVD, 1433 COLE PL & 1424 N WILCOX AVE
LOS ANGELES, CA 90028

Click on Map ID to see full detail.

| MAP ID | SITE NAME | ADDRESS | DATABASE ACRONYMS | RELATIVE ELEVATION | DIST (ft. & mi.) DIRECTION |
|-----------------------|----------------------|----------------------|---------------------------------------|--------------------|----------------------------|
| AE196 | GUZIEL ALEX | 1553 VINE WY | EDR Hist Auto | Higher | 1260, 0.239, ENE |
| AE197 | BED BATH & BEYOND #3 | 1557 VINE ST | CERS HAZ WASTE, HAZNET, HAZMAT, HWTS | Higher | 1264, 0.239, ENE |
| 198 | NECKTIE SERVICE CO | 1650 CAHUENGA BLVD | EDR Hist Cleaner | Higher | 1281, 0.243, NNE |
| AF199 | SUPERFINE AUTO SERVI | 1601 VINE WY | EDR Hist Auto | Higher | 1311, 0.248, NE |
| AF200 | SNYDER VINE | 1601 VINE ST | HAZMAT | Higher | 1311, 0.248, NE |
| AF201 | SNYDER VINE | 1601 VINE ST | UST | Higher | 1311, 0.248, NE |
| AG202 | SELMA AVE ELEMENTARY | 6611 SELMA AVE | RCRA-LQG, FINDS | Higher | 1318, 0.250, NW |
| AG203 | LAUSD - SELMA AVENUE | 6611 W SELMA AVE | HAZMAT | Higher | 1318, 0.250, NW |
| 204 | PARAGON CLEANERS | 1310 VINE STREET | CPS-SLIC, BROWNFIELDS, CERS | Lower | 1345, 0.255, SE |
| AH205 | FOUNTAIN-VINE PLAZA | 1253 NORTH VINE STRE | CPS-SLIC, BROWNFIELDS, CERS | Lower | 1447, 0.274, SE |
| AH206 | | 1245 NORTH VINE | CHMIRS | Lower | 1479, 0.280, SE |
| 207 | VINE NEW PRIMARY CEN | LA MIRADA AVE/CAHUEN | ENVIROSTOR, SCH | Lower | 1485, 0.281, SSE |
| AH208 | SNOW WHITE CLEANERS | 1246 NORTH VINE STRE | ENVIROSTOR, VCP, DEED | Lower | 1554, 0.294, SE |
| 209 | | 1717 WILCOX AVENUE | CHMIRS | Higher | 1581, 0.299, North |
| 210 | | 6446 LEXINGTON AVE | CHMIRS | Lower | 1724, 0.327, South |
| 211 | BOYLES-SNYDER CO., I | 6610 LEXINGTON AVENU | ENVIROSTOR, LA Co. Site Mitigation | Lower | 1796, 0.340, SSW |
| 212 | BOB SMITH | 1750 N CAHUENGA | RCRA-SQG, CPS-SLIC, FINDS, ECHO, CERS | Higher | 1865, 0.353, NNE |
| 213 | | 6207 WEST SUNSET BLV | CHMIRS | Higher | 1938, 0.367, East |
| AI214 | | 1737 WHITLEY AVE APA | CHMIRS | Higher | 1970, 0.373, NNW |
| AI215 | | 1737 WHITLEY AVE. | CHMIRS | Higher | 1970, 0.373, NNW |
| 216 | | 1646 LOS PALMAS | CHMIRS | Higher | 1971, 0.373, NW |
| 217 | | 1715 NORTH CHEROKEE | CHMIRS | Higher | 2020, 0.383, NW |
| AI218 | | 6550 YUCCA ST | CHMIRS | Higher | 2024, 0.383, NNW |
| 219 | SANTA MONICA/VINE PR | FOUNTAIN AVENUE/LA M | ENVIROSTOR, SCH | Lower | 2131, 0.404, SE |
| AJ220 | ABE'S CAR WASH | 6379 SANTA MONICA BL | RGA LUST | Lower | 2158, 0.409, SSE |
| AJ221 | ABE'S CAR WASH | 6379 SANTA MONICA BL | LUST, Cortese, HIST CORTESE | Lower | 2158, 0.409, SSE |
| AK222 | LIGHTING STRIKES INC | 6601 SANTA MONICA BL | LUST, Cortese, CERS | Lower | 2160, 0.409, SSW |
| AK223 | API ALARM SYSTEMS | 6601 SANTA MONICA BL | RGA LUST | Lower | 2160, 0.409, SSW |
| AK224 | LIGHTING STRIKES INC | 6601 SANTA MONICA BL | RGA LUST | Lower | 2160, 0.409, SSW |
| AK225 | API ALARM SYSTEMS | 6601 SANTA MONICA BL | RGA LUST | Lower | 2160, 0.409, SSW |
| AK226 | LIGHTING STRIKES INC | 6601 SANTA MONICA BL | LUST, HIST CORTESE | Lower | 2160, 0.409, SSW |
| 227 | HOLLYWOOD TRANSMISSI | 6445 SANTA MONICA | CPS-SLIC, CERS | Lower | 2185, 0.414, South |
| AL228 | UNOCAL #6338 | 6760 SUNSET BLVD | LUST, Cortese, HAZNET, CERS, HWTS | Lower | 2254, 0.427, West |
| 229 | HONDA OF HOLLYWOOD | 6522 SANTA MONICA BL | LUST, Cortese, CERS | Lower | 2293, 0.434, South |
| AM230 | ASSET MGMT. (RETAIL | 1300-131 HIGHLAND AV | RGA LUST | Lower | 2334, 0.442, WSW |
| AM231 | ASSET MGMT. (RETAIL | 1300-1314 HIGHLAND A | RGA LUST | Lower | 2334, 0.442, WSW |
| AM232 | ASSET MGMT. (RETAIL | 1300-1314 HIGHLAND A | RGA LUST | Lower | 2334, 0.442, WSW |
| AM233 | ASSET MGMT. (RETAIL | 1300-1314 HIGHLAND A | RGA LUST | Lower | 2334, 0.442, WSW |
| AN234 | MOBIL #18-LA4 | 6301 SANTA MONICA BL | LUST, Cortese, CERS | Lower | 2340, 0.443, SSE |

MAPPED SITES SUMMARY

Target Property Address:
 6450 SUNSET BLVD, 1433 COLE PL & 1424 N WILCOX AVE
 LOS ANGELES, CA 90028

Click on Map ID to see full detail.

| MAP ID | SITE NAME | ADDRESS | DATABASE ACRONYMS | RELATIVE ELEVATION | DIST (ft. & mi.) DIRECTION |
|--------|----------------------|----------------------|---|--------------------|----------------------------|
| AN235 | | 6301 SANTA MONICA BL | CHMIRS | Lower | 2340, 0.443, SSE |
| AN236 | MOBIL OIL CORP #11-L | 6301 SANTA MONICA BL | SWEEPS UST, CA FID UST, CHMIRS | Lower | 2340, 0.443, SSE |
| AN237 | MOBIL #18-LA4 | 6301 SANTA MONICA BL | RGA LUST | Lower | 2340, 0.443, SSE |
| AL238 | GROESBECK CONSTRUCTI | 1522 N HIGHLAND AVE | ENVIROSTOR, HAZNET, HWTS | Lower | 2342, 0.444, West |
| AO239 | UNOCAL #0823 | 1803 CAHUENGA BLVD N | LUST, Cortese, HIST CORTESE, CERS | Higher | 2342, 0.444, North |
| AO240 | UNOCAL #0823 | 1803 CAHUENGA BLVD N | RGA LUST | Higher | 2342, 0.444, North |
| AO241 | UNOCAL #0823 | 1803 CAHUENGA BLVD N | RGA LUST | Higher | 2342, 0.444, North |
| AM242 | ASSET MGMT. (RETAIL | 13001314 HIGHLAND AV | HIST CORTESE | Lower | 2349, 0.445, WSW |
| AN243 | EPISCOPAL SCHOOL OF | 6325 & 6331 - 6363 S | ENVIROSTOR, VCP | Lower | 2355, 0.446, SSE |
| AL244 | CHEVRON #9-9377 | 1459 HIGHLAND AVE | LUST, Cortese, HIST CORTESE, CERS | Lower | 2361, 0.447, West |
| AJ245 | FORMER PACIFIC TITLE | 6350 SANTA MONICA BO | CPS-SLIC, CERS | Lower | 2374, 0.450, SSE |
| AJ246 | PACIFIC TITLE MIRAGE | 6350 SANTA MONICA BL | RCRA-SQG, BROWNFIELDS, EMI, CERS | Lower | 2374, 0.450, SSE |
| AM247 | ASSET MGMT. (RETAIL | 1300-1314 HIGHLAND A | LUST, Cortese, ENF, CERS | Lower | 2395, 0.454, WSW |
| 248 | HIGHLAND APARTMENTS | 1411 HIGHLAND AVE N | LUST, Cortese, CERS | Lower | 2445, 0.463, West |
| AP249 | AVA HOLLYWOOD | 6648, 6650 W. LEXING | ENVIROSTOR, VCP | Lower | 2473, 0.468, SSW |
| 250 | | 1575 GOWER STREET | CHMIRS | Higher | 2481, 0.470, ENE |
| AN251 | | 6300 SANTA MONICA BO | CHMIRS | Lower | 2530, 0.479, SSE |
| AQ252 | EASTMAN KODAK COMPAN | 6677 SANTA MONICA | HIST CORTESE | Lower | 2587, 0.490, SW |
| AQ253 | EASTMAN KODAK COMPAN | 6677 SANTA MONICA BL | RGA LUST | Lower | 2587, 0.490, SW |
| AQ254 | EASTMAN KODAK COMPAN | 6677 SANTA MONICA BL | RGA LUST | Lower | 2587, 0.490, SW |
| AQ255 | EASTMAN KODAK COMPAN | 6677 SANTA MONICA BL | RGA LUST | Lower | 2587, 0.490, SW |
| AQ256 | EASTMAN KODAK COMPAN | 6677 SANTA MONICA BL | LUST | Lower | 2587, 0.490, SW |
| AP257 | PRODUCERS & QUANTITY | 6660 SANTA MONICA BO | ENVIROSTOR | Lower | 2603, 0.493, SSW |
| AM258 | MASSACHI CHEVRON | 1255 HIGHLAND AVE N | LUST, Cortese, CERS | Lower | 2621, 0.496, WSW |
| 259 | | 6600 ELEANOR AVE | CHMIRS | Lower | 2682, 0.508, SSW |
| AQ260 | AL SAL #2 | 6678 SANTA MONICA BL | LUST, Cortese, HIST CORTESE, CERS | Lower | 2789, 0.528, SSW |
| 261 | KODAK HOLLYWOOD CAMP | 6700 SANTA MONICA BO | ENVIROSTOR, LUST, VCP, DEED, Cortese, CERS | Lower | 2922, 0.553, SW |
| 262 | HOLLYWOOD ST MAINTEN | 6640 ROMAINE ST | LUST, HIST UST, Cortese, HIST CORTESE, CERS | Lower | 2998, 0.568, SSW |
| AR263 | VINE AUTO PROTECH | 1000 VINE ST N | LUST, Cortese, HIST CORTESE, CERS | Lower | 3016, 0.571, SSE |
| 264 | CHEVRON #9-0458 | 1934 CAHUENGA BLVD | LUST, Cortese, CERS | Higher | 3055, 0.579, North |
| AS265 | HOSEP BAJAKAJIAN | 6230 FRANKLIN AVE | LUST, CERS HAZ WASTE, HIST UST, CERS TANKS,... | Higher | 3088, 0.585, NNE |
| AS266 | | EXXON/ 6230 FRANKLIN | CHMIRS | Higher | 3088, 0.585, NNE |
| AS267 | MOBIL STATION #11-HX | 6230 FRANKLIN AVE | SWEEPS UST, CA FID UST, CHMIRS | Higher | 3088, 0.585, NNE |
| 268 | SANTA MONICA HOLDING | 6150 SANTA MONICA BL | ENVIROSTOR, LA Co. Site Mitigation | Lower | 3137, 0.594, SE |
| AT269 | SHELL STATION/AL-SAL | 6115 SANTA MONICA BL | LUST, Cortese | Lower | 3164, 0.599, SE |
| AU270 | CONSOLIDATED FILM IN | 959 SEWARD | LUST, CPS-SLIC, Cortese, HAZNET, WDR, CIWQS, CERS,... | Lower | 3176, 0.602, SSW |
| AU271 | | 959- NORTH SEWARD ST | CHMIRS | Lower | 3176, 0.602, SSW |
| AU272 | CONSOLIDATED FILM IN | 959 N SEWARD ST | CHMIRS, HAZMAT | Lower | 3176, 0.602, SSW |
| AR273 | | 6158 ROMAINE ST. | CHMIRS | Lower | 3187, 0.604, SSE |

MAPPED SITES SUMMARY

Target Property Address:
6450 SUNSET BLVD, 1433 COLE PL & 1424 N WILCOX AVE
LOS ANGELES, CA 90028

Click on Map ID to see full detail.

| MAP ID | SITE NAME | ADDRESS | DATABASE ACRONYMS | RELATIVE ELEVATION | DIST (ft. & mi.) DIRECTION |
|-----------------------|----------------------|----------------------|---|--------------------|----------------------------|
| AV274 | DEL TACO, INC. | 6766 SANTA MONICA BO | LUST, Cortese, HAZMAT, CERS | Lower | 3225, 0.611, SW |
| 275 | HOLLYWOOD CENTER STU | 6650 ROMAINE ST | RCRA-SQG, LUST, SWEEPS UST, HIST UST, CA FID UST,... | Lower | 3257, 0.617, SSW |
| AW276 | MOBIL #11-H50 (FORME | 1840 HIGHLAND AVE N | LUST, Cortese, HIST CORTESE, CERS | Higher | 3267, 0.619, NW |
| 277 | VINE STREET ELEMENTA | 955 NORTH VINE STREE | ENVIROSTOR, SCH | Lower | 3286, 0.622, SSE |
| AS278 | CHEVRON #9-0880 | 6201 FRANKLIN AVE S | LUST, Cortese, CERS | Higher | 3335, 0.632, NNE |
| AW279 | | 1900 NORTH HIGHLAND | CHMIRS | Higher | 3352, 0.635, NNW |
| 280 | | 1439 TAMARIND AVE | CHMIRS | Lower | 3361, 0.637, East |
| AT281 | AMBASSADOR CAR WASH | 6061 SANTA MONICA BL | LUST, Cortese, ENF, HIST CORTESE, CERS | Lower | 3370, 0.638, SE |
| 282 | CREST NATIONAL OPTIC | 6721 ROMAINE STREET | ENVIROSTOR, LOS ANGELES CO. HMS, HAZMAT | Lower | 3371, 0.638, SSW |
| AV283 | MOBIL OIL CORP | 1051 N HIGHLAND AVE | SWEEPS UST, HIST UST, CHMIRS | Lower | 3379, 0.640, SW |
| AV284 | MOBIL #18-LTE | 1051 HIGHLAND AVE N | LUST, Cortese, CERS | Lower | 3379, 0.640, SW |
| 285 | COMMERCIAL PROPERTY | 1127 MANSFIELD AVE N | LUST, Cortese, CERS | Lower | 3438, 0.651, SW |
| 286 | SANTA MONICA/VINE PR | GORDON ST/LEXINGTON | ENVIROSTOR, SCH | Lower | 3456, 0.655, ESE |
| AX287 | ARCO #1057 | 6100 FRANKLIN AVE | LUST, Cortese | Higher | 3495, 0.662, NE |
| AX288 | CHARLIE MUSSALLI | 6100 FRANKLIN AVE | HIST UST, CHMIRS | Higher | 3495, 0.662, NE |
| 289 | SUPREME ROOFING CO., | 1015 GOWER ST N | LUST, Cortese | Lower | 3550, 0.672, SE |
| 290 | CELEBRITY CAR WASH | 901 VINE ST. N. | LUST, Cortese, CERS | Lower | 3606, 0.683, SSE |
| 291 | | 2029 NORTH IVAR AVEN | CHMIRS | Higher | 3625, 0.687, North |
| AY292 | | 5901 WEST SUNSET BLV | CHMIRS | Higher | 3658, 0.693, East |
| 293 | PROFESSIONAL TIRE AN | 6921 SANTA MONICA BL | RCRA-SQG, LUST, FINDS, ECHO, Cortese, HAZNET, HIST... | Lower | 3677, 0.696, SW |
| 294 | SANTA MONICA/VINE PR | GORDON ST/LEXINGTON | ENVIROSTOR, SCH | Lower | 3725, 0.705, ESE |
| 295 | | 6776 MILNER RD | CHMIRS | Higher | 3845, 0.728, NNW |
| AY296 | EXXONMOBIL OIL CORPO | 5857 SUNSET BLVD | LUST, HIST UST, Cortese, HAZNET, CERS, HWTS | Higher | 3846, 0.728, East |
| AY297 | | 5857 W. SUNSET BLVD | CHMIRS | Higher | 3846, 0.728, East |
| AY298 | | 5857 WEST SUNSET BLV | CHMIRS | Higher | 3846, 0.728, East |
| AZ299 | | 1958 GOWER | CHMIRS | Higher | 3859, 0.731, NE |
| AZ300 | TOSCO S.S. #0942 | 6051 FRANKLIN AVE | LUST, Cortese, CERS | Higher | 3873, 0.734, NE |
| AZ301 | FRANKLIN 76 | 6051 FRANKLIN AVE | LUST, Cortese, CERS | Higher | 3873, 0.734, NE |
| BA302 | DUNN HARRIS PAINTS | 960 HIGHLAND AVE N | LUST, Cortese, CERS | Lower | 3885, 0.736, SW |
| BB303 | IRON MOUNTAIN PROPER | 1006 MANSFIELD AVE N | LUST, Cortese, HIST CORTESE, CERS | Lower | 3914, 0.741, SW |
| 304 | SANTA MONICA NEW PRI | SANTA MONICA BLVD/GO | ENVIROSTOR, SCH | Lower | 3915, 0.741, ESE |
| 305 | | 2003 VISTA DEL MAR, | CHMIRS | Higher | 3923, 0.743, NNE |
| BA306 | AMERICAN LINEN | 900 HIGHLAND AVE N | LUST, SWEEPS UST, HIST UST, CA FID UST, Cortese,... | Lower | 3990, 0.756, SSW |
| BC307 | | 7100 WEST SUNSET BLV | CHMIRS | Higher | 4009, 0.759, West |
| BB308 | | 1015 N MANSFIELD AVE | CHMIRS | Lower | 4024, 0.762, SW |
| BC309 | | 7100 W. SUNSET BL | CHMIRS | Lower | 4113, 0.779, West |
| BC310 | MOBIL 18-HYH | 7100 SUNSET BLVD W. | LUST, HIST UST, Cortese, CERS | Lower | 4113, 0.779, West |
| 311 | | 5987 FRANKLIN AVE | CHMIRS | Higher | 4139, 0.784, NE |
| 312 | FIRE STATION #82 | 1800 BRONSON AVE N | LUST, Cortese, CERS | Higher | 4174, 0.791, ENE |

MAPPED SITES SUMMARY

Target Property Address:
6450 SUNSET BLVD, 1433 COLE PL & 1424 N WILCOX AVE
LOS ANGELES, CA 90028

Click on Map ID to see full detail.

| MAP ID | SITE NAME | ADDRESS | DATABASE ACRONYMS | RELATIVE ELEVATION | DIST (ft. & mi.) DIRECTION |
|--------|----------------------|----------------------|---|--------------------|----------------------------|
| BD313 | LAYOS TRUST | 901 HIGHLAND N. | LUST, Cortese, CERS | Lower | 4198, 0.795, SSW |
| BE314 | PHYLIRICH INTL | 1000 N ORANGE DR | RCRA-SQG, ENVIROSTOR, CPS-SLIC, EMI, CIWQS | Lower | 4225, 0.800, SW |
| BF315 | | 1956 BEACHWOOD | CHMIRS | Higher | 4251, 0.805, NE |
| BG316 | HOLLYWOOD MAINTENANC | 6014 WARING AVE | LUST, Cortese, HIST CORTESE, CERS | Lower | 4259, 0.807, South |
| 317 | | 1154 N LA BREA AVE | CHMIRS | Lower | 4272, 0.809, WSW |
| 318 | | 2064 N. ARGYLE AVE | CHMIRS | Higher | 4281, 0.811, NNE |
| BG319 | REN-MAR STUDIOS | 761 CAHUENGA BLVD N | LUST, Cortese, HIST CORTESE, CERS | Lower | 4310, 0.816, South |
| 320 | | 2049 VISTA DEL MAR | CHMIRS | Higher | 4312, 0.817, NNE |
| BH321 | VELING PLATING COMPA | 763 N SEWARD | ENVIROSTOR, EMI | Lower | 4316, 0.817, South |
| BH322 | VELING PLATING COMPA | 763 SEWARD ST | CHMIRS, LA Co. Site Mitigation | Lower | 4316, 0.817, South |
| BH323 | VEILING PLATING | 755 SEWARD STREET/AS | ENVIROSTOR, VCP, DEED | Lower | 4323, 0.819, South |
| BE324 | HIGHLAND PLATING COM | 1001 N ORANGE DR | SWEEPS UST, CA FID UST, CHMIRS, EMI, WDS, CERS | Lower | 4325, 0.819, SW |
| BE325 | HIGHLAND PLATING CO. | 1001 N. ORANGE DRIVE | ENVIROSTOR | Lower | 4325, 0.819, SW |
| BE326 | | 1001 N. ORANGE DRIVE | CHMIRS | Lower | 4325, 0.819, SW |
| BD327 | V & R AUTO REPAIR | 859 HIGHLAND AVE N | LUST, Cortese, ENF, HIST CORTESE, CERS | Lower | 4350, 0.824, SSW |
| 328 | CENTRAL LOS ANGELES | SUNSET/VAN NESS AVEN | ENVIROSTOR, SCH | Higher | 4420, 0.837, East |
| 329 | | 860 NORTH GOWER STRE | CHMIRS | Lower | 4433, 0.840, SSE |
| BF330 | | 1973 NORTH CHEREMOYA | CHMIRS | Higher | 4529, 0.858, NE |
| 331 | | 2151 ALCYONA DRIVE | CHMIRS | Higher | 4564, 0.864, NNE |
| BI332 | ESSEX MONARCH SITE | 7113 & 7119 SANTA MO | ENVIROSTOR, VCP | Lower | 4650, 0.881, WSW |
| 333 | | 7176 WEST SUNSET BLV | CHMIRS | Lower | 4692, 0.889, West |
| 334 | | 951 NORTH SYCAMORE A | CHMIRS | Lower | 4706, 0.891, SW |
| 335 | | 2125 ROCKLEDGE ROAD | CHMIRS | Higher | 4712, 0.892, NNW |
| 336 | | 1845 CANYON DR | CHMIRS | Higher | 4717, 0.893, ENE |
| BJ337 | ARCO #1247 | 5777 HOLLYWOOD BLVD | LUST, CHMIRS, HIST CORTESE, CERS | Higher | 4759, 0.901, ENE |
| BJ338 | ARCO #1247 | 5777 HOLLYWOOD BLVD | LUST, Cortese | Higher | 4759, 0.901, ENE |
| 339 | SANTA MONICA/VINE PR | FOUNTAIN AVE/VAN NES | ENVIROSTOR, SCH | Lower | 4779, 0.905, ESE |
| BI340 | SL WEST HOLLYWOOD LL | 7118 W SANTA MONICA | LUST, Cortese, LOS ANGELES CO. HMS, CERS | Lower | 4797, 0.909, WSW |
| BK341 | TEXACO/HOLLYWOOD SMO | 5900 MELROSE AVE | LUST, Cortese, HIST CORTESE, CERS | Lower | 4926, 0.933, South |
| 342 | | 5800 SANTA MONICA BL | CHMIRS | Lower | 4956, 0.939, ESE |
| BK343 | SHELL (FORMER) | 5870 MELROSE AVE | LUST, Cortese | Lower | 4972, 0.942, South |
| BL344 | WEHO DOMAIN LLC | 7141 SANTA MONICA BL | LUST, SWEEPS UST, Cortese, HAZNET, HIST CORTESE,... | Lower | 4985, 0.944, WSW |
| BL345 | FAITH PLATING | 7141 AND 7155 SANTA | ENVIROSTOR, VCP, NON-CASE INFO | Lower | 4992, 0.945, WSW |
| BM346 | BOBS CLEANERS | 5823 FRANKLIN AVE | RCRA-SQG, ENVIROSTOR, FINDS, ECHO, DRYCLEANERS,... | Higher | 5017, 0.950, ENE |
| BM347 | | 5825 W. FRANKLIN AVE | CHMIRS | Higher | 5026, 0.952, NE |
| 348 | HOLLYWOOD AUTO SERVI | 655 ROSSMORE AVE N | LUST, Cortese, HIST CORTESE, CERS | Lower | 5036, 0.954, SSE |
| 349 | MELROSE ROSSMORE SHO | 5782-5788 MELROSE AV | LUST, Cortese | Lower | 5059, 0.958, SSE |
| BN350 | KHACHADOR SHNORHAVOR | 5700 HOLLYWOOD BLVD | HIST UST, CHMIRS | Higher | 5140, 0.973, ENE |
| BN351 | CIRCLE K STORE 22111 | 5700 HOLLYWOOD BLVD | LUST, Cortese, HAZNET, HIST CORTESE, CERS, HWTS | Higher | 5140, 0.973, ENE |

MAPPED SITES SUMMARY

Target Property Address:
 6450 SUNSET BLVD, 1433 COLE PL & 1424 N WILCOX AVE
 LOS ANGELES, CA 90028

Click on Map ID to see full detail.

| MAP ID | SITE NAME | ADDRESS | DATABASE ACRONYMS | RELATIVE ELEVATION | DIST (ft. & mi.) DIRECTION |
|---------------------|----------------------|----------------------|-----------------------------------|--------------------|----------------------------|
| 352 | | 2274 LA GRANADA | CHMIRS | Higher | 5165, 0.978, North |
| 353 | EQUILON ENTERPRISES | 5657 SUNSET BLVD | LUST, FINDS, ECHO, Cortese, CERS | Higher | 5198, 0.984, East |
| 354 | LOS ANGELES GAS AND | N FORMOSE AVE BTWN R | EDR MGP | Lower | 5211, 0.987, WSW |
| 355 | | 6930 LA PRESA DRIVE | CHMIRS | Higher | 5224, 0.989, NW |
| 356 | SANTA MONICA BLVD EL | 1022 VAN NESS AVE N | LUST, Cortese, HIST CORTESE, CERS | Lower | 5245, 0.993, ESE |
| 357 | | 2150 NORTH BEACHWOOD | CHMIRS | Higher | 5266, 0.997, NNE |

EXECUTIVE SUMMARY

TARGET PROPERTY SEARCH RESULTS

The target property was identified in the following records. For more information on this property see page 9 of the attached EDR Radius Map report:

| Site | Database(s) | EPA ID |
|---|---|--------------|
| 1X CHEVRON U S A 6450 SUNSET BLVD LOS ANGELES, CA 90028 | HAZNET GEPaid: CAC000515584 HWTS | N/A |
| MAEDA HERB & ASSOCIA 6450 SUNSET BLVD LOS ANGELES, CA 90028 | EDR Hist Auto | N/A |
| STAPLES THE OFFICE S 6450 W SUNSET BLVD HOLLYWOOD, CA 90028 | RCRA NonGen / NLR EPA ID:: CAL000390755 | CAL000390755 |
| 1X CHEVRON U S A #9- 6450 SUNSET BLVD LOS ANGELES, CA 92680 | HWTS | N/A |
| 99625 6450 W SUNSET BLVD LOS ANGELES, CA 90028 | HIST UST Facility Id: 00000063225 | N/A |
| STAPLES THE OFFICE S 6450 SUNSET BLVD HOLLYWOOD, CA 90028 | FINDS Registry ID:: 110065411414 ECHO Registry ID: 110065411414 | N/A |
| STAPLES THE OFFICE S 6450 W SUNSET BLVD HOLLYWOOD, CA 90028 | CERS HAZ WASTE SWEEPS UST Comp Number: 3792 HIST UST CA FID UST Facility Id: 19013299 Status: I HAZNET GEPaid: CAL000390755 HWTS | N/A |
| WILCOX HOLLYWOOD LLC 1424-1433 COLE RD HOLLYWOOD, CA 90028 | HAZNET GEPaid: CAC002608100 HWTS | N/A |

EXECUTIVE SUMMARY

DATABASES WITH NO MAPPED SITES

No mapped sites were found in EDR's search of available ("reasonably ascertainable ") government records either on the target property or within the search radius around the target property for the following databases:

STANDARD ENVIRONMENTAL RECORDS

Federal NPL site list

NPL..... National Priority List
Proposed NPL..... Proposed National Priority List Sites
NPL LIENS..... Federal Superfund Liens

Federal Delisted NPL site list

Delisted NPL..... National Priority List Deletions

Federal CERCLIS list

FEDERAL FACILITY..... Federal Facility Site Information listing
SEMS..... Superfund Enterprise Management System

Federal CERCLIS NFRAP site list

SEMS-ARCHIVE..... Superfund Enterprise Management System Archive

Federal RCRA CORRACTS facilities list

CORRACTS..... Corrective Action Report

Federal RCRA non-CORRACTS TSD facilities list

RCRA-TSDF..... RCRA - Treatment, Storage and Disposal

Federal RCRA generators list

RCRA-VSQG..... RCRA - Very Small Quantity Generators (Formerly Conditionally Exempt Small Quantity Generators)

Federal institutional controls / engineering controls registries

LUCIS..... Land Use Control Information System
US ENG CONTROLS..... Engineering Controls Sites List
US INST CONTROLS..... Institutional Controls Sites List

Federal ERNS list

ERNS..... Emergency Response Notification System

State- and tribal - equivalent NPL

RESPONSE..... State Response Sites

EXECUTIVE SUMMARY

State and tribal landfill and/or solid waste disposal site lists

SWF/LF..... Solid Waste Information System

State and tribal leaking storage tank lists

INDIAN LUST..... Leaking Underground Storage Tanks on Indian Land

State and tribal registered storage tank lists

FEMA UST..... Underground Storage Tank Listing

INDIAN UST..... Underground Storage Tanks on Indian Land

State and tribal voluntary cleanup sites

INDIAN VCP..... Voluntary Cleanup Priority Listing

ADDITIONAL ENVIRONMENTAL RECORDS

Local Brownfield lists

US BROWNFIELDS..... A Listing of Brownfields Sites

Local Lists of Landfill / Solid Waste Disposal Sites

WMUDS/SWAT..... Waste Management Unit Database

SWRCY..... Recycler Database

HAULERS..... Registered Waste Tire Haulers Listing

INDIAN ODI..... Report on the Status of Open Dumps on Indian Lands

DEBRIS REGION 9..... Torres Martinez Reservation Illegal Dump Site Locations

ODI..... Open Dump Inventory

IHS OPEN DUMPS..... Open Dumps on Indian Land

Local Lists of Hazardous waste / Contaminated Sites

US HIST CDL..... Delisted National Clandestine Laboratory Register

AOCONCERN..... Key Areas of Concerns in Los Angeles County

HIST Cal-Sites..... Historical Calsites Database

SCH..... School Property Evaluation Program

CDL..... Clandestine Drug Labs

Toxic Pits..... Toxic Pits Cleanup Act Sites

US CDL..... National Clandestine Laboratory Register

PFAS..... PFAS Contamination Site Location Listing

Local Land Records

LIENS..... Environmental Liens Listing

LIENS 2..... CERCLA Lien Information

DEED..... Deed Restriction Listing

Records of Emergency Release Reports

HMIRS..... Hazardous Materials Information Reporting System

EXECUTIVE SUMMARY

LDS..... Land Disposal Sites Listing
MCS..... Military Cleanup Sites Listing

Other Ascertainable Records

FUDS..... Formerly Used Defense Sites
DOD..... Department of Defense Sites
SCRD DRYCLEANERS..... State Coalition for Remediation of Drycleaners Listing
US FIN ASSUR..... Financial Assurance Information
EPA WATCH LIST..... EPA WATCH LIST
2020 COR ACTION..... 2020 Corrective Action Program List
TSCA..... Toxic Substances Control Act
TRIS..... Toxic Chemical Release Inventory System
SSTS..... Section 7 Tracking Systems
ROD..... Records Of Decision
RMP..... Risk Management Plans
RAATS..... RCRA Administrative Action Tracking System
PRP..... Potentially Responsible Parties
PADS..... PCB Activity Database System
ICIS..... Integrated Compliance Information System
FTTS..... FIFRA/ TSCA Tracking System - FIFRA (Federal Insecticide, Fungicide, & Rodenticide Act)/TSCA (Toxic Substances Control Act)
MLTS..... Material Licensing Tracking System
COAL ASH DOE..... Steam-Electric Plant Operation Data
COAL ASH EPA..... Coal Combustion Residues Surface Impoundments List
PCB TRANSFORMER..... PCB Transformer Registration Database
RADINFO..... Radiation Information Database
HIST FTTS..... FIFRA/TSCA Tracking System Administrative Case Listing
DOT OPS..... Incident and Accident Data
CONSENT..... Superfund (CERCLA) Consent Decrees
INDIAN RESERV..... Indian Reservations
FUSRAP..... Formerly Utilized Sites Remedial Action Program
UMTRA..... Uranium Mill Tailings Sites
LEAD SMELTERS..... Lead Smelter Sites
US AIRS..... Aerometric Information Retrieval System Facility Subsystem
US MINES..... Mines Master Index File
ABANDONED MINES..... Abandoned Mines
DOCKET HWC..... Hazardous Waste Compliance Docket Listing
UXO..... Unexploded Ordnance Sites
FUELS PROGRAM..... EPA Fuels Program Registered Listing
CA BOND EXP. PLAN..... Bond Expenditure Plan
CUPA Listings..... CUPA Resources List
DRYCLEANERS..... Cleaner Facilities
EMI..... Emissions Inventory Data
ENF..... Enforcement Action Listing
Financial Assurance..... Financial Assurance Information Listing
ICE..... ICE
LOS ANGELES CO. HMS..... HMS: Street Number List
HWP..... EnviroStor Permitted Facilities Listing
HWT..... Registered Hazardous Waste Transporter Database
MINES..... Mines Site Location Listing
MWMP..... Medical Waste Management Program Listing
NPDES..... NPDES Permits Listing
PEST LIC..... Pesticide Regulation Licenses Listing
PROC..... Certified Processors Database

EXECUTIVE SUMMARY

| | |
|--------------------------------|--|
| Notify 65..... | Proposition 65 Records |
| LA Co. Site Mitigation..... | Site Mitigation List |
| UIC..... | UIC Listing |
| UIC GEO..... | UIC GEO (GEOTRACKER) |
| WASTEWATER PITS..... | Oil Wastewater Pits Listing |
| WDS..... | Waste Discharge System |
| WIP..... | Well Investigation Program Case List |
| MILITARY PRIV SITES..... | MILITARY PRIV SITES (GEOTRACKER) |
| PROJECT..... | PROJECT (GEOTRACKER) |
| WDR..... | Waste Discharge Requirements Listing |
| CIWQS..... | California Integrated Water Quality System |
| CERS..... | CERS |
| NON-CASE INFO..... | NON-CASE INFO (GEOTRACKER) |
| OTHER OIL GAS..... | OTHER OIL & GAS (GEOTRACKER) |
| PROD WATER PONDS..... | PROD WATER PONDS (GEOTRACKER) |
| SAMPLING POINT..... | SAMPLING POINT (GEOTRACKER) |
| WELL STIM PROJ..... | Well Stimulation Project (GEOTRACKER) |
| MINES MRDS..... | Mineral Resources Data System |
| LOS ANGELES CO LF METHANE..... | Methane Producing Landfills |

EDR RECOVERED GOVERNMENT ARCHIVES

Exclusive Recovered Govt. Archives

RGA LF..... Recovered Government Archive Solid Waste Facilities List

SURROUNDING SITES: SEARCH RESULTS

Surrounding sites were identified in the following databases.

Elevations have been determined from the USGS Digital Elevation Model and should be evaluated on a relative (not an absolute) basis. Relative elevation information between sites of close proximity should be field verified. Sites with an elevation equal to or higher than the target property have been differentiated below from sites with an elevation lower than the target property.

Page numbers and map identification numbers refer to the EDR Radius Map report where detailed data on individual sites can be reviewed.

Sites listed in ***bold italics*** are in multiple databases.

Unmappable (orphan) sites are not considered in the foregoing analysis.

STANDARD ENVIRONMENTAL RECORDS

Federal RCRA generators list

RCRA-LQG: RCRAInfo is EPA's comprehensive information system, providing access to data supporting the Resource Conservation and Recovery Act (RCRA) of 1976 and the Hazardous and Solid Waste Amendments (HSWA) of 1984. The database includes selective information on sites which generate, transport, store, treat and/or dispose of hazardous waste as defined by the Resource Conservation and Recovery Act (RCRA). Large quantity generators (LQGs) generate over 1,000 kilograms (kg) of hazardous waste, or over 1 kg of acutely hazardous waste per month.

A review of the RCRA-LQG list, as provided by EDR, and dated 03/23/2020 has revealed that there are 2

EXECUTIVE SUMMARY

RCRA-LQG sites within approximately 0.25 miles of the target property.

| <u>Equal/Higher Elevation</u> | <u>Address</u> | <u>Direction / Distance</u> | <u>Map ID</u> | <u>Page</u> |
|--|-----------------------|---------------------------------|---------------|-------------|
| SELMA AVE ELEMENTARY EPA ID:: CAR000197244 | 6611 SELMA AVE | NW 1/8 - 1/4 (0.250 mi.) | AG202 | 310 |

| <u>Lower Elevation</u> | <u>Address</u> | <u>Direction / Distance</u> | <u>Map ID</u> | <u>Page</u> |
|--|---------------------|--------------------------------|---------------|-------------|
| SUNSET AND VINE TOWE EPA ID:: CAR000186205 | 1480 VINE ST | E 1/8 - 1/4 (0.225 mi.) | AC186 | 271 |

RCRA-SQG: RCRAInfo is EPA's comprehensive information system, providing access to data supporting the Resource Conservation and Recovery Act (RCRA) of 1976 and the Hazardous and Solid Waste Amendments (HSWA) of 1984. The database includes selective information on sites which generate, transport, store, treat and/or dispose of hazardous waste as defined by the Resource Conservation and Recovery Act (RCRA). Small quantity generators (SQGs) generate between 100 kg and 1,000 kg of hazardous waste per month.

A review of the RCRA-SQG list, as provided by EDR, and dated 03/23/2020 has revealed that there are 18 RCRA-SQG sites within approximately 0.25 miles of the target property.

| <u>Equal/Higher Elevation</u> | <u>Address</u> | <u>Direction / Distance</u> | <u>Map ID</u> | <u>Page</u> |
|--|-----------------------------|----------------------------------|---------------|-------------|
| HOLLYWOOD MERCEDES B EPA ID:: CAD981689003 | 6465 SUNSET BLVD | N 0 - 1/8 (0.012 mi.) | A12 | 24 |
| GRAPHICS HILLSIDE EPA ID:: CAD981974058 | 6464 W SUNSET BLVD S | W 0 - 1/8 (0.024 mi.) | A18 | 32 |
| CERTIFIED PRINTERS EPA ID:: CA0000877191 | 1525 CAHUENGA BLVD | NNE 0 - 1/8 (0.081 mi.) | H54 | 120 |
| COPY MASTER EPA ID:: CAD982475980 | 1553 N CALAENGA BLVD | NNE 0 - 1/8 (0.083 mi.) | H64 | 134 |
| HOLLYWOOD PRINTWORKS EPA ID:: CAD982348229 | 6613 SUNSET BLVD | WNW 1/8 - 1/4 (0.159 mi.) | S133 | 193 |
| PRESTIGE AUTO BODY EPA ID:: CAD982005035 | 6567 SELMA AVE | NW 1/8 - 1/4 (0.184 mi.) | Y150 | 205 |
| RAGING FINGERS EPA ID:: CAD982401689 | 6301 SUNSET BLVD #10 | E 1/8 - 1/4 (0.212 mi.) | AC166 | 254 |
| COPYMAT EPA ID:: CAD982488686 | 6301 SUNSET BLVD STE | E 1/8 - 1/4 (0.212 mi.) | AC167 | 256 |
| LA HOLLYWOOD REGIONA EPA ID:: CAD981986599 | 1623 IVAR AVE | NNE 1/8 - 1/4 (0.216 mi.) | AA172 | 263 |

| <u>Lower Elevation</u> | <u>Address</u> | <u>Direction / Distance</u> | <u>Map ID</u> | <u>Page</u> |
|--|-----------------------------|--------------------------------|---------------|-------------|
| LA JUVENILE BUILDING EPA ID:: CAD981989296 | 1401 N WILCOX AVE | SSW 0 - 1/8 (0.021 mi.) | B14 | 29 |
| LA HOLLYWOOD POLICE EPA ID:: CAD981988637 | 1414 N HUDSON AVE | SW 0 - 1/8 (0.028 mi.) | B24 | 60 |
| LA HOLLYWOOD POLICE EPA ID:: CAD981989239 | 1358 N WILCOX AVE | S 0 - 1/8 (0.070 mi.) | G40 | 86 |
| LA FIRE STATION 27 | 1335 N CAHUENGA BLVD | SSE 0 - 1/8 (0.086 mi.) | J68 | 137 |

EXECUTIVE SUMMARY

| | | | | |
|-----------------------------|--------------------------|----------------------------------|--------------|------------|
| EPA ID:: CAD981962525 | | | | |
| LA CITY FIRE DEPT 27 | 1327 N COLE AVE | SSE 0 - 1/8 (0.096 mi.) | J79 | 146 |
| EPA ID:: CA0000233726 | | | | |
| POST GROUP INC | 6335 HOMEWOOD AVE | SE 1/8 - 1/4 (0.165 mi.) | T140 | 196 |
| EPA ID:: CAR000031906 | | | | |
| LA HOLLYWOOD MUNI BU | 6501 FOUNTAIN AVE | S 1/8 - 1/4 (0.166 mi.) | U141 | 202 |
| EPA ID:: CAD981988199 | | | | |
| ENCORE VIDEO INC | 6344 FOUNTAIN AVE | SSE 1/8 - 1/4 (0.210 mi.) | AB164 | 244 |
| EPA ID:: CAD982523961 | | | | |
| FROMEX ONE HR PHOTO | 1412 VINE ST | ESE 1/8 - 1/4 (0.217 mi.) | V176 | 268 |
| EPA ID:: CAD983644733 | | | | |

State- and tribal - equivalent CERCLIS

ENVIROSTOR: The Department of Toxic Substances Control's (DTSC's) Site Mitigation and Brownfields Reuse Program's (SMBRP's) EnviroStor database identifies sites that have known contamination or sites for which there may be reasons to investigate further. The database includes the following site types: Federal Superfund sites (National Priorities List (NPL)); State Response, including Military Facilities and State Superfund; Voluntary Cleanup; and School sites. EnviroStor provides similar information to the information that was available in CalSites, and provides additional site information, including, but not limited to, identification of formerly-contaminated properties that have been released for reuse, properties where environmental deed restrictions have been recorded to prevent inappropriate land uses, and risk characterization information that is used to assess potential impacts to public health and the environment at contaminated sites.

A review of the ENVIROSTOR list, as provided by EDR, and dated 04/27/2020 has revealed that there are 24 ENVIROSTOR sites within approximately 1 mile of the target property.

| <u>Equal/Higher Elevation</u> | <u>Address</u> | <u>Direction / Distance</u> | <u>Map ID</u> | <u>Page</u> |
|---|-----------------------------|----------------------------------|---------------|-------------|
| CENTRAL LOS ANGELES Facility Id: 19990041 Status: Certified | SUNSET/VAN NESS AVEN | E 1/2 - 1 (0.837 mi.) | 328 | 813 |
| BOBS CLEANERS Facility Id: 19720027 Status: Refer: 1248 Local Agency | 5823 FRANKLIN AVE | ENE 1/2 - 1 (0.950 mi.) | BM346 | 882 |
| <u>Lower Elevation</u> | <u>Address</u> | <u>Direction / Distance</u> | <u>Map ID</u> | <u>Page</u> |
| VINE NEW PRIMARY CEN Facility Id: 19650022 Status: Inactive - Action Required | LA MIRADA AVE/CAHUEN | SSE 1/4 - 1/2 (0.281 mi.) | 207 | 316 |
| SNOW WHITE CLEANERS Facility Id: 60000967 Status: Certified O&M - Land Use Restrictions Only | 1246 NORTH VINE STRE | SE 1/4 - 1/2 (0.294 mi.) | AH208 | 319 |
| BOYLES-SNYDER CO., I Facility Id: 71002430 Status: Refer: Other Agency | 6610 LEXINGTON AVENU | SSW 1/4 - 1/2 (0.340 mi.) | 211 | 329 |
| SANTA MONICA/VINE PR | FOUNTAIN AVENUE/LA M | SE 1/4 - 1/2 (0.404 mi.) | 219 | 341 |

EXECUTIVE SUMMARY

| | | | | |
|---|---------------------------------|----------------------------------|--------------|------------|
| Facility Id: 19880062 Status: Inactive - Withdrawn | | | | |
| GROESBECK CONSTRUCTI | 1522 N HIGHLAND AVE | W 1/4 - 1/2 (0.444 mi.) | AL238 | 376 |
| Facility Id: 71003403 Status: Refer: Other Agency | | | | |
| EPISCOPAL SCHOOL OF | 6325 & 6331 - 6363 S | SSE 1/4 - 1/2 (0.446 mi.) | AN243 | 384 |
| Facility Id: 60002485 Status: Inactive - Action Required | | | | |
| AVA HOLLYWOOD | 6648, 6650 W. LEXING | SSW 1/4 - 1/2 (0.468 mi.) | AP249 | 421 |
| Facility Id: 60000422 Status: Certified | | | | |
| PRODUCERS & QUANTITY | 6660 SANTA MONICA BO | SSW 1/4 - 1/2 (0.493 mi.) | AP257 | 434 |
| Facility Id: 71003285 Status: Refer: Other Agency | | | | |
| KODAK HOLLYWOOD CAMP | 6700 SANTA MONICA BO | SW 1/2 - 1 (0.553 mi.) | 261 | 452 |
| Facility Id: 60002229 Status: Certified O&M - Land Use Restrictions Only | | | | |
| SANTA MONICA HOLDING | 6150 SANTA MONICA BL | SE 1/2 - 1 (0.594 mi.) | 268 | 510 |
| Facility Id: 19000032 Status: Refer: 1248 Local Agency | | | | |
| VINE STREET ELEMENTA | 955 NORTH VINE STREE | SSE 1/2 - 1 (0.622 mi.) | 277 | 588 |
| Facility Id: 19820060 Status: No Action Required | | | | |
| CREST NATIONAL OPTIC | 6721 ROMAINE STREET | SSW 1/2 - 1 (0.638 mi.) | 282 | 611 |
| Facility Id: 71003359 Status: No Action Required | | | | |
| SANTA MONICA/VINE PR | GORDON ST/LEXINGTON | ESE 1/2 - 1 (0.655 mi.) | 286 | 625 |
| Facility Id: 19880064 Status: Inactive - Withdrawn | | | | |
| SANTA MONICA/VINE PR | GORDON ST/LEXINGTON | ESE 1/2 - 1 (0.705 mi.) | 294 | 661 |
| Facility Id: 19880063 Status: Inactive - Withdrawn | | | | |
| SANTA MONICA NEW PRI | SANTA MONICA BLVD/GO | ESE 1/2 - 1 (0.741 mi.) | 304 | 724 |
| Facility Id: 19880035 Status: No Further Action | | | | |
| PHYLIRICH INTL | 1000 N ORANGE DR | SW 1/2 - 1 (0.800 mi.) | BE314 | 755 |
| Facility Id: 71003654 Status: Refer: Other Agency | | | | |
| VELING PLATING COMPA | 763 N SEWARD | S 1/2 - 1 (0.817 mi.) | BH321 | 774 |
| Facility Id: 71002389 Status: Refer: Other Agency | | | | |
| VEILING PLATING | 755 SEWARD STREET/AS | S 1/2 - 1 (0.819 mi.) | BH323 | 777 |
| Facility Id: 60000524 Status: Certified O&M - Land Use Restrictions Only | | | | |
| HIGHLAND PLATING CO. | 1001 N. ORANGE DRIVE | SW 1/2 - 1 (0.819 mi.) | BE325 | 797 |
| Facility Id: 71002177 Status: Refer: Other Agency | | | | |
| ESSEX MONARCH SITE | 7113 & 7119 SANTA MO | WSW 1/2 - 1 (0.881 mi.) | BI332 | 822 |
| Facility Id: 60001653 | | | | |

EXECUTIVE SUMMARY

Status: No Further Action

| | | | | |
|--|-----------------------------|--------------------------------|------------|------------|
| SANTA MONICA/VINE PR Facility Id: 19880057 Status: Inactive - Withdrawn | FOUNTAIN AVE/VAN NES | ESE 1/2 - 1 (0.905 mi.) | 339 | 835 |
|--|-----------------------------|--------------------------------|------------|------------|

| | | | | |
|--|----------------------------|--------------------------------|--------------|------------|
| FAITH PLATING Facility Id: 71002584 Facility Id: 60000429 Status: No Action Required Status: Active | 7141 AND 7155 SANTA | WSW 1/2 - 1 (0.945 mi.) | BL345 | 873 |
|--|----------------------------|--------------------------------|--------------|------------|

State and tribal leaking storage tank lists

LUST: Leaking Underground Storage Tank (LUST) Sites included in GeoTracker. GeoTracker is the Water Boards data management system for sites that impact, or have the potential to impact, water quality in California, with emphasis on groundwater.

A review of the LUST list, as provided by EDR, has revealed that there are 15 LUST sites within approximately 0.5 miles of the target property.

| <u>Equal/Higher Elevation</u> | <u>Address</u> | <u>Direction / Distance</u> | <u>Map ID</u> | <u>Page</u> |
|--|-----------------------------|--------------------------------|---------------|-------------|
| SUNSET LANDMARK Database: LUST, Date of Government Version: 05/13/2020 Status: Completed - Case Closed Global Id: T0603757351 | 6525 SUNSET BLVD. | NW 0 - 1/8 (0.075 mi.) | E45 | 106 |
| TEXACO #0374 (FORMER) Database: LUST REG 4, Date of Government Version: 09/07/2004 Database: LUST, Date of Government Version: 05/13/2020 Status: Completed - Case Closed Facility Id: 900280016 Status: Case Closed Global Id: T0603700751 Global ID: T0603700751 | 6409 SUNSET BLVD | ENE 0 - 1/8 (0.081 mi.) | D56 | 122 |
| UNOCAL #0823 Database: LUST REG 4, Date of Government Version: 09/07/2004 Database: LUST, Date of Government Version: 05/13/2020 Status: Completed - Case Closed Facility Id: 900280061 Status: Case Closed Global Id: T0603700756 Global ID: T0603700756 | 1803 CAHUENGA BLVD N | N 1/4 - 1/2 (0.444 mi.) | AO239 | 379 |

| <u>Lower Elevation</u> | <u>Address</u> | <u>Direction / Distance</u> | <u>Map ID</u> | <u>Page</u> |
|---|-----------------------------|--------------------------------|---------------|-------------|
| FIRE STATION #27 Database: LUST REG 4, Date of Government Version: 09/07/2004 Database: LUST, Date of Government Version: 05/13/2020 Status: Completed - Case Closed Facility Id: 900120098 Status: Case Closed Global Id: T0603700508 | 1355 CAHUENGA BLVD N | SSE 0 - 1/8 (0.086 mi.) | J69 | 138 |

EXECUTIVE SUMMARY

Global ID: T0603700508

| | | | | |
|--|------------------------------------|---|---------------------|-------------------|
| <p>ABE'S CAR WASH Database: LUST REG 4, Date of Government Version: 09/07/2004 Database: LUST, Date of Government Version: 05/13/2020 Status: Completed - Case Closed Facility Id: 900460061 Status: Case Closed Global Id: T0603701084 Global ID: T0603701084</p> | <p>6379 SANTA MONICA BL</p> | <p>SSE 1/4 - 1/2 (0.409 mi.)</p> | <p>AJ221</p> | <p>345</p> |
| <p>LIGHTING STRIKES INC Database: LUST REG 4, Date of Government Version: 09/07/2004 Facility Id: 900380043 Status: Case Closed Global ID: T0603700915</p> | <p>6601 SANTA MONICA BL</p> | <p>SSW 1/4 - 1/2 (0.409 mi.)</p> | <p>AK222</p> | <p>348</p> |
| <p>LIGHTING STRIKES INC Database: LUST, Date of Government Version: 05/13/2020 Status: Completed - Case Closed Global Id: T0603700915</p> | <p>6601 SANTA MONICA BL</p> | <p>SSW 1/4 - 1/2 (0.409 mi.)</p> | <p>AK226</p> | <p>352</p> |
| <p>UNOCAL #6338 Database: LUST, Date of Government Version: 05/13/2020 Status: Completed - Case Closed Global Id: T10000005393</p> | <p>6760 SUNSET BLVD</p> | <p>W 1/4 - 1/2 (0.427 mi.)</p> | <p>AL228</p> | <p>355</p> |
| <p>HONDA OF HOLLYWOOD Database: LUST, Date of Government Version: 05/13/2020 Status: Completed - Case Closed Global Id: T10000011279</p> | <p>6522 SANTA MONICA BL</p> | <p>S 1/4 - 1/2 (0.434 mi.)</p> | <p>229</p> | <p>358</p> |
| <p>MOBIL #18-LA4 Database: LUST REG 4, Date of Government Version: 09/07/2004 Database: LUST, Date of Government Version: 05/13/2020 Status: Completed - Case Closed Facility Id: 900380452 Status: Pollution Characterization Global Id: T0603799318 Global ID: T0603799318</p> | <p>6301 SANTA MONICA BL</p> | <p>SSE 1/4 - 1/2 (0.443 mi.)</p> | <p>AN234</p> | <p>363</p> |
| <p>CHEVRON #9-9377 Database: LUST REG 4, Date of Government Version: 09/07/2004 Database: LUST, Date of Government Version: 05/13/2020 Status: Completed - Case Closed Facility Id: 900280025 Status: Case Closed Global Id: T0603700752 Global ID: T0603700752</p> | <p>1459 HIGHLAND AVE</p> | <p>W 1/4 - 1/2 (0.447 mi.)</p> | <p>AL244</p> | <p>387</p> |
| <p>ASSET MGMT. (RETAIL) Database: LUST REG 4, Date of Government Version: 09/07/2004 Database: LUST, Date of Government Version: 05/13/2020 Status: Completed - Case Closed Facility Id: 900280143 Status: Case Closed Global Id: T0603700763 Global ID: T0603700763</p> | <p>1300-1314 HIGHLAND A</p> | <p>WSW 1/4 - 1/2 (0.454 mi.)</p> | <p>AM247</p> | <p>399</p> |
| <p>HIGHLAND APARTMENTS Database: LUST, Date of Government Version: 05/13/2020</p> | <p>1411 HIGHLAND AVE N</p> | <p>W 1/4 - 1/2 (0.463 mi.)</p> | <p>248</p> | <p>418</p> |

EXECUTIVE SUMMARY

Status: Completed - Case Closed
Global Id: T1000006009

| | | | | |
|--|----------------------|--------------------------|-------|-----|
| EASTMAN KODAK COMPAN | 6677 SANTA MONICA BL | SW 1/4 - 1/2 (0.490 mi.) | AQ256 | 433 |
| Database: LUST REG 4, Date of Government Version: 09/07/2004 | | | | |
| Facility Id: 900380016 | | | | |
| Status: Case Closed | | | | |
| Global ID: T0603700912 | | | | |

| | | | | |
|--|----------------------------|----------------------------------|--------------|------------|
| MASSACHI CHEVRON | 1255 HIGHLAND AVE N | WSW 1/4 - 1/2 (0.496 mi.) | AM258 | 435 |
| Database: LUST REG 4, Date of Government Version: 09/07/2004 | | | | |
| Database: LUST, Date of Government Version: 05/13/2020 | | | | |
| Status: Completed - Case Closed | | | | |
| Facility Id: 900380443 | | | | |
| Status: Case Closed | | | | |
| Global Id: T0603793039 | | | | |
| Global ID: T0603793039 | | | | |

CPS-SLIC: Cleanup Program Sites (CPS; also known as Site Cleanups [SC] and formerly known as Spills, Leaks, Investigations, and Cleanups [SLIC] sites) included in GeoTracker. GeoTracker is the Water Boards data management system for sites that impact, or have the potential to impact, water quality in California, with emphasis on groundwater.

A review of the CPS-SLIC list, as provided by EDR, has revealed that there are 5 CPS-SLIC sites within approximately 0.5 miles of the target property.

| <u>Equal/Higher Elevation</u> | <u>Address</u> | <u>Direction / Distance</u> | <u>Map ID</u> | <u>Page</u> |
|--|-----------------------------|----------------------------------|---------------|-------------|
| BOB SMITH | 1750 N CAHUENGA | NNE 1/4 - 1/2 (0.353 mi.) | 212 | 330 |
| Database: SLIC REG 4, Date of Government Version: 11/17/2004 | | | | |
| Database: CPS-SLIC, Date of Government Version: 05/13/2020 | | | | |
| Facility Status: Completed - Case Closed | | | | |
| Global Id: SL204CC2367 | | | | |
| Facility Status: No further action required | | | | |
| <u>Lower Elevation</u> | <u>Address</u> | <u>Direction / Distance</u> | <u>Map ID</u> | <u>Page</u> |
| PARAGON CLEANERS | 1310 VINE STREET | SE 1/4 - 1/2 (0.255 mi.) | 204 | 312 |
| Database: CPS-SLIC, Date of Government Version: 05/13/2020 | | | | |
| Facility Status: Open - Assessment & Interim Remedial Action | | | | |
| Global Id: SL0603766574 | | | | |
| FOUNTAIN-VINE PLAZA | 1253 NORTH VINE STRE | SE 1/4 - 1/2 (0.274 mi.) | AH205 | 313 |
| Database: CPS-SLIC, Date of Government Version: 05/13/2020 | | | | |
| Facility Status: Completed - Case Closed | | | | |
| Global Id: SL0603734628 | | | | |
| HOLLYWOOD TRANSMISSI | 6445 SANTA MONICA | S 1/4 - 1/2 (0.414 mi.) | 227 | 354 |
| Database: SLIC REG 4, Date of Government Version: 11/17/2004 | | | | |
| Database: CPS-SLIC, Date of Government Version: 05/13/2020 | | | | |
| Facility Status: Completed - Case Closed | | | | |
| Global Id: SL204BY2364 | | | | |
| Facility Status: No further action required | | | | |
| FORMER PACIFIC TITLE | 6350 SANTA MONICA BO | SSE 1/4 - 1/2 (0.450 mi.) | AJ245 | 391 |
| Database: CPS-SLIC, Date of Government Version: 05/13/2020 | | | | |
| Facility Status: Open - Eligible for Closure | | | | |

EXECUTIVE SUMMARY

Global Id: SL0603786691

State and tribal registered storage tank lists

UST: The Underground Storage Tank database contains registered USTs. USTs are regulated under Subtitle I of the Resource Conservation and Recovery Act (RCRA). The data come from the State Water Resources Control Board's Hazardous Substance Storage Container Database.

A review of the UST list, as provided by EDR, has revealed that there are 35 UST sites within approximately 0.25 miles of the target property.

| <u>Equal/Higher Elevation</u> | <u>Address</u> | <u>Direction / Distance</u> | <u>Map ID</u> | <u>Page</u> |
|---|---------------------------|----------------------------------|---------------|-------------|
| Not reported Database: LOS ANGELES UST, Date of Government Version: 06/01/2019 | 6465 SUNSET BLVD | N 0 - 1/8 (0.012 mi.) | A13 | 29 |
| Not reported Database: LOS ANGELES UST, Date of Government Version: 06/01/2019 | 6500 SUNSET BLVD | WNW 0 - 1/8 (0.056 mi.) | E32 | 67 |
| SUNSET LANDMARK Database: LOS ANGELES UST, Date of Government Version: 06/01/2019 | 6525 SUNSET BLVD | NW 0 - 1/8 (0.075 mi.) | E46 | 109 |
| LAPD - CITY OF LA HO Database: LOS ANGELES UST, Date of Government Version: 06/01/2019 | 1538 N WILCOX ST | N 0 - 1/8 (0.089 mi.) | F73 | 145 |
| Not reported Database: LOS ANGELES UST, Date of Government Version: 06/01/2019 | 1516 N IVAR ST | ENE 0 - 1/8 (0.104 mi.) | K83 | 171 |
| Not reported Database: LOS ANGELES UST, Date of Government Version: 06/01/2019 | 1544 SCHRADER AVE | NW 1/8 - 1/4 (0.130 mi.) | N107 | 179 |
| Not reported Database: LOS ANGELES UST, Date of Government Version: 06/01/2019 | 1600 WILCOX AVE | N 1/8 - 1/4 (0.143 mi.) | M117 | 185 |
| Not reported Database: LOS ANGELES UST, Date of Government Version: 06/01/2019 | 6417 W SELMA AVE | N 1/8 - 1/4 (0.144 mi.) | M121 | 186 |
| MERCEDES-BENZ HOLLYW Database: UST, Date of Government Version: 03/09/2020 Database: LOS ANGELES UST, Date of Government Version: 06/01/2019 Facility Id: 24060 | 6353 W SUNSET BLVD | ENE 1/8 - 1/4 (0.154 mi.) | R131 | 192 |
| Not reported Database: LOS ANGELES UST, Date of Government Version: 06/01/2019 | 1622-24 N WILCOX AVE | N 1/8 - 1/4 (0.177 mi.) | W146 | 204 |
| ENCORE HALL SENIOR A Database: LOS ANGELES UST, Date of Government Version: 06/01/2019 | 1602 N IVAR AVE | NE 1/8 - 1/4 (0.212 mi.) | AA169 | 258 |
| SNYDER VINE Database: LOS ANGELES UST, Date of Government Version: 06/01/2019 | 1601 VINE ST | NE 1/8 - 1/4 (0.248 mi.) | AF201 | 310 |
| <u>Lower Elevation</u> | <u>Address</u> | <u>Direction / Distance</u> | <u>Map ID</u> | <u>Page</u> |
| Not reported Database: LOS ANGELES UST, Date of Government Version: 06/01/2019 | 1433 N COLE PL | 0 - 1/8 (0.000 mi.) | A9 | 24 |
| Not reported Database: LOS ANGELES UST, Date of Government Version: 06/01/2019 | 1416 N WILCOX AVE | SW 0 - 1/8 (0.002 mi.) | A10 | 24 |
| HOLLYWOOD DIV. VEHIC Database: UST, Date of Government Version: 03/09/2020 | 1401 WILCOX AVE | SSW 0 - 1/8 (0.021 mi.) | B16 | 31 |

EXECUTIVE SUMMARY

| | | | | | |
|---|----------------------|---------------------------|-------|-----|--|
| Facility Id: 24939 | | | | | |
| CITY OF LA - GENERAL | 1401 N WILCOX AVE | SSW 0 - 1/8 (0.021 mi.) | B17 | 31 | |
| Database: LOS ANGELES UST, Date of Government Version: 06/01/2019 | | | | | |
| Not reported | 1414 COLE PLACE | SSE 0 - 1/8 (0.027 mi.) | C21 | 43 | |
| Database: LOS ANGELES UST, Date of Government Version: 06/01/2019 | | | | | |
| LAPD - HOLLYWOOD POL | 1414 N HUDSON AVE | SW 0 - 1/8 (0.028 mi.) | B22 | 43 | |
| Database: UST, Date of Government Version: 03/09/2020 | | | | | |
| Database: LOS ANGELES UST, Date of Government Version: 06/01/2019 | | | | | |
| Facility Id: FA0002222 | | | | | |
| Not reported | 1415 N CAHUENGA BLVD | SSE 0 - 1/8 (0.036 mi.) | C25 | 61 | |
| Database: LOS ANGELES UST, Date of Government Version: 06/01/2019 | | | | | |
| LAPD - HOLLYWOOD DIV | 1358 N WILCOX AVE | S 0 - 1/8 (0.070 mi.) | G41 | 88 | |
| Database: UST, Date of Government Version: 03/09/2020 | | | | | |
| Database: LOS ANGELES UST, Date of Government Version: 06/01/2019 | | | | | |
| HOLLYWOOD P.D. STAT. | 1358 WILCOX AVE | S 0 - 1/8 (0.070 mi.) | G43 | 105 | |
| Database: UST, Date of Government Version: 03/09/2020 | | | | | |
| Facility Id: 24804 | | | | | |
| LAFD - FIRE STATION | 1333 N COLE AVE | SSE 0 - 1/8 (0.082 mi.) | C62 | 129 | |
| Database: UST, Date of Government Version: 03/09/2020 | | | | | |
| Database: LOS ANGELES UST, Date of Government Version: 06/01/2019 | | | | | |
| Facility Id: FA0035153 | | | | | |
| LAFD - FIRE STATION | 1355 N CAHUENGA BLVD | SSE 0 - 1/8 (0.086 mi.) | J70 | 143 | |
| Database: LOS ANGELES UST, Date of Government Version: 06/01/2019 | | | | | |
| Not reported | 1338 N WILCOX AVE | S 0 - 1/8 (0.090 mi.) | G74 | 145 | |
| Database: LOS ANGELES UST, Date of Government Version: 06/01/2019 | | | | | |
| LOS ANGELES FIRE STA | 1327 COLE AVE | SSE 0 - 1/8 (0.096 mi.) | J77 | 146 | |
| Database: UST, Date of Government Version: 03/09/2020 | | | | | |
| Facility Id: 24798 | | | | | |
| LAFD - FIRE STATION | 1327 N COLE AVE | SSE 0 - 1/8 (0.096 mi.) | J78 | 146 | |
| Database: UST, Date of Government Version: 03/09/2020 | | | | | |
| Database: LOS ANGELES UST, Date of Government Version: 06/01/2019 | | | | | |
| Facility Id: FA0024417 | | | | | |
| Not reported | 6366 DE LONGPRE AVEN | SE 0 - 1/8 (0.115 mi.) | J97 | 177 | |
| Database: LOS ANGELES UST, Date of Government Version: 06/01/2019 | | | | | |
| Not reported | 1341 CAHUENGA BLVD | SSE 1/8 - 1/4 (0.128 mi.) | J106 | 179 | |
| Database: LOS ANGELES UST, Date of Government Version: 06/01/2019 | | | | | |
| THOMAS TOP& UPHOLSTE | 1317 N CAHUENGA BLVD | SSE 1/8 - 1/4 (0.153 mi.) | P127 | 187 | |
| Database: LOS ANGELES UST, Date of Government Version: 06/01/2019 | | | | | |
| LIROL CORPORATION | 6350 DE LONGPRE AVE | ESE 1/8 - 1/4 (0.167 mi.) | T143 | 204 | |
| Database: UST, Date of Government Version: 03/09/2020 | | | | | |
| Facility Id: 23977 | | | | | |
| Not reported | 6360 SUNSET BLVD | E 1/8 - 1/4 (0.175 mi.) | V145 | 204 | |
| Database: LOS ANGELES UST, Date of Government Version: 06/01/2019 | | | | | |
| Not reported | 6320-22 DE LONGPRE A | ESE 1/8 - 1/4 (0.188 mi.) | Z154 | 212 | |
| Database: LOS ANGELES UST, Date of Government Version: 06/01/2019 | | | | | |
| Not reported | 6350-6356 FOUNTAIN A | SSE 1/8 - 1/4 (0.209 mi.) | AB162 | 216 | |
| Database: LOS ANGELES UST, Date of Government Version: 06/01/2019 | | | | | |
| Not reported | 1313 N VINE ST | SE 1/8 - 1/4 (0.216 mi.) | T174 | 265 | |
| Database: LOS ANGELES UST, Date of Government Version: 06/01/2019 | | | | | |

EXECUTIVE SUMMARY

| <u>Lower Elevation</u> | <u>Address</u> | <u>Direction / Distance</u> | <u>Map ID</u> | <u>Page</u> |
|---|----------------------|-----------------------------|---------------|-------------|
| Not reported Database: LOS ANGELES UST, Date of Government Version: 06/01/2019 | 1347-53 & 1360 N VIN | ESE 1/8 - 1/4 (0.217 mi.) | Z178 | 269 |

AST: A listing of aboveground storage tank petroleum storage tank locations.

A review of the AST list, as provided by EDR, has revealed that there are 2 AST sites within approximately 0.25 miles of the target property.

| <u>Equal/Higher Elevation</u> | <u>Address</u> | <u>Direction / Distance</u> | <u>Map ID</u> | <u>Page</u> |
|--|------------------------|------------------------------|---------------|-------------|
| PENEGON WEST, INC DB Database: LOS ANGELES AST, Date of Government Version: 06/01/2019 | 1520 WILCOX AVE | N 0 - 1/8 (0.069 mi.) | F37 | 68 |
| HORNBURG JAGUAR Database: AST, Date of Government Version: 07/06/2016 | 1520 N WILCOX AVE | N 0 - 1/8 (0.069 mi.) | F39 | 85 |

State and tribal voluntary cleanup sites

VCP: Contains low threat level properties with either confirmed or unconfirmed releases and the project proponents have request that DTSC oversee investigation and/or cleanup activities and have agreed to provide coverage for DTSC's costs.

A review of the VCP list, as provided by EDR, and dated 04/27/2020 has revealed that there are 3 VCP sites within approximately 0.5 miles of the target property.

| <u>Lower Elevation</u> | <u>Address</u> | <u>Direction / Distance</u> | <u>Map ID</u> | <u>Page</u> |
|---|---------------------------------|----------------------------------|---------------|-------------|
| SNOW WHITE CLEANERS Status: Certified O&M - Land Use Restrictions Only Facility Id: 60000967 | 1246 NORTH VINE STRE | SE 1/4 - 1/2 (0.294 mi.) | AH208 | 319 |
| EPISCOPAL SCHOOL OF Status: Inactive - Action Required Facility Id: 60002485 | 6325 & 6331 - 6363 S | SSE 1/4 - 1/2 (0.446 mi.) | AN243 | 384 |
| AVA HOLLYWOOD Status: Certified Facility Id: 60000422 | 6648, 6650 W. LEXING | SSW 1/4 - 1/2 (0.468 mi.) | AP249 | 421 |

State and tribal Brownfields sites

BROWNFIELDS: A listing of sites the SWRCB considers to be Brownfields since these are sites have come to them through the MOA Process.

A review of the BROWNFIELDS list, as provided by EDR, and dated 03/23/2020 has revealed that there are 3 BROWNFIELDS sites within approximately 0.5 miles of the target property.

| <u>Lower Elevation</u> | <u>Address</u> | <u>Direction / Distance</u> | <u>Map ID</u> | <u>Page</u> |
|-----------------------------|-----------------------------|----------------------------------|---------------|-------------|
| PARAGON CLEANERS | 1310 VINE STREET | SE 1/4 - 1/2 (0.255 mi.) | 204 | 312 |
| FOUNTAIN-VINE PLAZA | 1253 NORTH VINE STRE | SE 1/4 - 1/2 (0.274 mi.) | AH205 | 313 |
| PACIFIC TITLE MIRAGE | 6350 SANTA MONICA BL | SSE 1/4 - 1/2 (0.450 mi.) | AJ246 | 392 |

EXECUTIVE SUMMARY

ADDITIONAL ENVIRONMENTAL RECORDS

Local Lists of Hazardous waste / Contaminated Sites

CERS HAZ WASTE: List of sites in the California Environmental Protection Agency (CalEPA) Regulated Site Portal which fall under the Hazardous Chemical Management, Hazardous Waste Onsite Treatment, Household Hazardous Waste Collection, Hazardous Waste Generator, and RCRA LQ HW Generator programs.

A review of the CERS HAZ WASTE list, as provided by EDR, and dated 04/20/2020 has revealed that there are 6 CERS HAZ WASTE sites within approximately 0.25 miles of the target property.

| <u>Equal/Higher Elevation</u> | <u>Address</u> | <u>Direction / Distance</u> | <u>Map ID</u> | <u>Page</u> |
|---------------------------------|--------------------------|----------------------------------|---------------|-------------|
| HORNBURG JAGUAR HOLL | 1520 N WILCOX AVE | N 0 - 1/8 (0.069 mi.) | F38 | 76 |
| CERTIFIED PRINTERS | 1525 N CAHUENGA BLVD | NNE 0 - 1/8 (0.081 mi.) | H53 | 119 |
| WALGREENS #15278 | 1501 VINE ST | E 1/8 - 1/4 (0.209 mi.) | AC163 | 216 |
| BED BATH & BEYOND #3 | 1557 VINE ST | ENE 1/8 - 1/4 (0.239 mi.) | AE197 | 283 |
| <u>Lower Elevation</u> | <u>Address</u> | <u>Direction / Distance</u> | <u>Map ID</u> | <u>Page</u> |
| CITY OF LOS ANGELES | 1414 N HUDSON AVE | SW 0 - 1/8 (0.028 mi.) | B23 | 43 |
| LAFD - FIRE STATION | 1327 N COLE AVE | SSE 0 - 1/8 (0.096 mi.) | J80 | 148 |

Local Lists of Registered Storage Tanks

SWEEPS UST: Statewide Environmental Evaluation and Planning System. This underground storage tank listing was updated and maintained by a company contacted by the SWRCB in the early 1990's. The listing is no longer updated or maintained. The local agency is the contact for more information on a site on the SWEEPS list.

A review of the SWEEPS UST list, as provided by EDR, and dated 06/01/1994 has revealed that there are 13 SWEEPS UST sites within approximately 0.25 miles of the target property.

| <u>Equal/Higher Elevation</u> | <u>Address</u> | <u>Direction / Distance</u> | <u>Map ID</u> | <u>Page</u> |
|-------------------------------|---------------------------|----------------------------------|---------------|-------------|
| HORNBURG JAGUAR HOLL | 1520 N WILCOX AVE | N 0 - 1/8 (0.069 mi.) | F38 | 76 |
| Comp Number: 8162 | | | | |
| JACK IN THE BOX - SU | 6407 W SUNSET BLVD | ENE 0 - 1/8 (0.080 mi.) | D51 | 111 |
| Comp Number: 1202 | | | | |
| UNK | 1545 N WILCOX AVE | NNW 0 - 1/8 (0.105 mi.) | F90 | 174 |
| Comp Number: 7679 | | | | |
| CHARLES FOND | 6465 W SUNSET BLVD | ENE 1/8 - 1/4 (0.154 mi.) | R130 | 188 |
| Status: A | | | | |
| Tank Status: A | | | | |
| Comp Number: 1808 | | | | |
| MERCEDES-BENZ HOLLYW | 6353 W SUNSET BLVD | ENE 1/8 - 1/4 (0.154 mi.) | R131 | 192 |
| Status: A | | | | |
| Comp Number: 5693 | | | | |
| PRESTIGE AUTO BODY | 6567 SELMA AVE | NW 1/8 - 1/4 (0.184 mi.) | Y150 | 205 |
| Comp Number: 7544 | | | | |
| <u>Lower Elevation</u> | <u>Address</u> | <u>Direction / Distance</u> | <u>Map ID</u> | <u>Page</u> |
| HOLLYWOOD DIV. VEHIC | 1401 N WILCOX AVE | SSW 0 - 1/8 (0.021 mi.) | B15 | 31 |

EXECUTIVE SUMMARY

| | | | | |
|--|-----------------------------|----------------------------------|-------------|------------|
| Status: A Comp Number: 8161 | | | | |
| CITY OF LOS ANGELES | 1414 N HUDSON AVE | SW 0 - 1/8 (0.028 mi.) | B23 | 43 |
| Status: A Comp Number: 4393 | | | | |
| HOLLYWOOD POLICE STA | 1358 N WILCOX AVE | S 0 - 1/8 (0.070 mi.) | G42 | 88 |
| Status: A Tank Status: A Comp Number: 2460 | | | | |
| FIRE STATION #27 | 1355 CAHUENGA BLVD N | SSE 0 - 1/8 (0.086 mi.) | J69 | 138 |
| Comp Number: 6179 | | | | |
| LAFD - FIRE STATION | 1327 N COLE AVE | SSE 0 - 1/8 (0.096 mi.) | J80 | 148 |
| Status: A Tank Status: A Comp Number: 2610 | | | | |
| THOMAS TOP&UPHOLSTER | 1317 CAHUENGA BLVD | SSE 1/8 - 1/4 (0.153 mi.) | P129 | 188 |
| Comp Number: 4025 | | | | |
| AMERICAN BROADCASTIN | 1313 N VINE ST | SE 1/8 - 1/4 (0.216 mi.) | T173 | 265 |
| Comp Number: 7056 | | | | |

CERS TANKS: List of sites in the California Environmental Protection Agency (CalEPA) Regulated Site Portal which fall under the Aboveground Petroleum Storage and Underground Storage Tank regulatory programs.

A review of the CERS TANKS list, as provided by EDR, and dated 04/20/2020 has revealed that there are 5 CERS TANKS sites within approximately 0.25 miles of the target property.

| <u>Equal/Higher Elevation</u> | <u>Address</u> | <u>Direction / Distance</u> | <u>Map ID</u> | <u>Page</u> |
|-------------------------------|---------------------------|--------------------------------|---------------|-------------|
| CNN AMERICA INC/TURN | 6430 W SUNSET BLVD | ENE 0 - 1/8 (0.027 mi.) | A20 | 41 |
| HORNBURG JAGUAR HOLL | 1520 N WILCOX AVE | N 0 - 1/8 (0.069 mi.) | F38 | 76 |
| <u>Lower Elevation</u> | <u>Address</u> | <u>Direction / Distance</u> | <u>Map ID</u> | <u>Page</u> |
| CITY OF LOS ANGELES | 1414 N HUDSON AVE | SW 0 - 1/8 (0.028 mi.) | B23 | 43 |
| HOLLYWOOD POLICE STA | 1358 N WILCOX AVE | S 0 - 1/8 (0.070 mi.) | G42 | 88 |
| LAFD - FIRE STATION | 1327 N COLE AVE | SSE 0 - 1/8 (0.096 mi.) | J80 | 148 |

Records of Emergency Release Reports

CHMIRS: The California Hazardous Material Incident Report System contains information on reported hazardous material incidents, i.e., accidental releases or spills. The source is the California Office of Emergency Services.

A review of the CHMIRS list, as provided by EDR, and dated 03/31/2020 has revealed that there are 61 CHMIRS sites within approximately 1 mile of the target property.

| <u>Equal/Higher Elevation</u> | <u>Address</u> | <u>Direction / Distance</u> | <u>Map ID</u> | <u>Page</u> |
|---|---------------------------|--------------------------------|---------------|-------------|
| Not reported OES Incident Number: 6-1211 | 6525 WEST SUNSET BLV | NW 0 - 1/8 (0.075 mi.) | E47 | 109 |
| W.W. IRWIN, INC. | 6409 W SUNSET BLVD | ENE 0 - 1/8 (0.081 mi.) | D59 | 127 |

EXECUTIVE SUMMARY

| | | | | |
|------------------------------|--------------------------|--------------------------------|--------------|------------|
| OES Incident Number: 908109 | | | | |
| Date Completed: 26-SEP-89 | | | | |
| Not reported | 1509 VINE ST. | ENE 1/8 - 1/4 (0.211 mi.) | AC165 | 252 |
| OES Incident Number: 4-6525 | | | | |
| Not reported | 1717 WILCOX AVENUE | N 1/4 - 1/2 (0.299 mi.) | 209 | 326 |
| OES Incident Number: 20-1643 | | | | |
| Not reported | 6207 WEST SUNSET BLV | E 1/4 - 1/2 (0.367 mi.) | 213 | 333 |
| OES Incident Number: 20-0990 | | | | |
| Not reported | 1737 WHITLEY AVE APA | NNW 1/4 - 1/2 (0.373 mi.) | AI214 | 334 |
| OES Incident Number: 880 | | | | |
| Not reported | 1737 WHITLEY AVE. | NNW 1/4 - 1/2 (0.373 mi.) | AI215 | 336 |
| OES Incident Number: 13-1358 | | | | |
| Not reported | 1646 LOS PALMAS | NW 1/4 - 1/2 (0.373 mi.) | 216 | 337 |
| OES Incident Number: 2-4367 | | | | |
| Not reported | 1715 NORTH CHEROKEE | NW 1/4 - 1/2 (0.383 mi.) | 217 | 338 |
| OES Incident Number: 1-5060 | | | | |
| Not reported | 6550 YUCCA ST | NNW 1/4 - 1/2 (0.383 mi.) | AI218 | 340 |
| OES Incident Number: 18-1312 | | | | |
| Not reported | 1575 GOWER STREET | ENE 1/4 - 1/2 (0.470 mi.) | 250 | 428 |
| OES Incident Number: 19-6732 | | | | |
| HOSEP BAJAKAJIAN | 6230 FRANKLIN AVE | NNE 1/2 - 1 (0.585 mi.) | AS265 | 473 |
| OES Incident Number: 2-1981 | | | | |
| OES Incident Number: 8-5049 | | | | |
| OES Incident Number: 1-4581 | | | | |
| Not reported | EXXON/ 6230 FRANKLIN | NNE 1/2 - 1 (0.585 mi.) | AS266 | 505 |
| OES Incident Number: 5-1820 | | | | |
| MOBIL STATION #11-HX | 6230 FRANKLIN AVE | NNE 1/2 - 1 (0.585 mi.) | AS267 | 507 |
| OES Incident Number: 5-1177 | | | | |
| Not reported | 1900 NORTH HIGHLAND | NNW 1/2 - 1 (0.635 mi.) | AW279 | 594 |
| OES Incident Number: 08-3469 | | | | |
| CHARLIE MUSSALLI | 6100 FRANKLIN AVE | NE 1/2 - 1 (0.662 mi.) | AX288 | 630 |
| OES Incident Number: 7-3482 | | | | |
| Not reported | 2029 NORTH IVAR AVEN | N 1/2 - 1 (0.687 mi.) | 291 | 650 |
| OES Incident Number: 19-7857 | | | | |
| Not reported | 5901 WEST SUNSET BLV | E 1/2 - 1 (0.693 mi.) | AY292 | 651 |
| OES Incident Number: 19-6094 | | | | |
| Not reported | 6776 MILNER RD | NNW 1/2 - 1 (0.728 mi.) | 295 | 664 |
| OES Incident Number: 7-0285 | | | | |
| Not reported | 5857 W. SUNSET BLVD | E 1/2 - 1 (0.728 mi.) | AY297 | 707 |
| OES Incident Number: 8-5048 | | | | |
| Not reported | 5857 WEST SUNSET BLV | E 1/2 - 1 (0.728 mi.) | AY298 | 708 |
| OES Incident Number: 08-2369 | | | | |
| OES Incident Number: 0-3782 | | | | |
| Not reported | 1958 GOWER | NE 1/2 - 1 (0.731 mi.) | AZ299 | 711 |
| OES Incident Number: 5-0339 | | | | |
| Not reported | 2003 VISTA DEL MAR, | NNE 1/2 - 1 (0.743 mi.) | 305 | 727 |
| OES Incident Number: 9-4299 | | | | |
| Not reported | 7100 WEST SUNSET BLV | W 1/2 - 1 (0.759 mi.) | BC307 | 734 |

EXECUTIVE SUMMARY

| | | | | |
|------------------------------|-----------------------------|----------------------------------|---------------|-------------|
| OES Incident Number: 3-5818 | | | | |
| Not reported | 5987 FRANKLIN AVE | NE 1/2 - 1 (0.784 mi.) | 311 | 745 |
| OES Incident Number: 2-0773 | | | | |
| Not reported | 1956 BEACHWOOD | NE 1/2 - 1 (0.805 mi.) | BF315 | 762 |
| OES Incident Number: 5-0335 | | | | |
| Not reported | 2064 N. ARGYLE AVE | NNE 1/2 - 1 (0.811 mi.) | 318 | 768 |
| OES Incident Number: 7-0135 | | | | |
| Not reported | 2049 VISTA DEL MAR | NNE 1/2 - 1 (0.817 mi.) | 320 | 773 |
| OES Incident Number: 3-5496 | | | | |
| Not reported | 1973 NORTH CHEREMOYA | NE 1/2 - 1 (0.858 mi.) | BF330 | 819 |
| OES Incident Number: 0293 | | | | |
| Not reported | 2151 ALCYONA DRIVE | NNE 1/2 - 1 (0.864 mi.) | 331 | 820 |
| OES Incident Number: 08-0517 | | | | |
| Not reported | 2125 ROCKLEDGE ROAD | NNW 1/2 - 1 (0.892 mi.) | 335 | 827 |
| OES Incident Number: 08-5269 | | | | |
| Not reported | 1845 CANYON DR | ENE 1/2 - 1 (0.893 mi.) | 336 | 829 |
| OES Incident Number: 5-0338 | | | | |
| ARCO #1247 | 5777 HOLLYWOOD BLVD | ENE 1/2 - 1 (0.901 mi.) | BJ337 | 830 |
| OES Incident Number: 1-5716 | | | | |
| Not reported | 5825 W. FRANKLIN AVE | NE 1/2 - 1 (0.952 mi.) | BM347 | 891 |
| OES Incident Number: 2-0801 | | | | |
| KHACHADOR SHNORHAVOR | 5700 HOLLYWOOD BLVD | ENE 1/2 - 1 (0.973 mi.) | BN350 | 897 |
| OES Incident Number: 1-7208 | | | | |
| Not reported | 2274 LA GRANADA | N 1/2 - 1 (0.978 mi.) | 352 | 915 |
| OES Incident Number: 1-3652 | | | | |
| Not reported | 6930 LA PRESA DRIVE | NW 1/2 - 1 (0.989 mi.) | 355 | 921 |
| OES Incident Number: 08-7873 | | | | |
| Not reported | 2150 NORTH BEACHWOOD | NNE 1/2 - 1 (0.997 mi.) | 357 | 926 |
| OES Incident Number: 7-6486 | | | | |
| Lower Elevation | Address | Direction / Distance | Map ID | Page |
| Not reported | 1347 N CAHUENGA BLVD | SSE 0 - 1/8 (0.104 mi.) | J87 | 172 |
| OES Incident Number: 19-7285 | | | | |
| Not reported | 6322 DE LONGPRE AVE | ESE 1/8 - 1/4 (0.185 mi.) | Z152 | 211 |
| OES Incident Number: 19-5071 | | | | |
| Not reported | 1245 NORTH VINE | SE 1/4 - 1/2 (0.280 mi.) | AH206 | 315 |
| OES Incident Number: 17045 | | | | |
| Not reported | 6446 LEXINGTON AVE | S 1/4 - 1/2 (0.327 mi.) | 210 | 328 |
| OES Incident Number: 19-0529 | | | | |
| Not reported | 6301 SANTA MONICA BL | SSE 1/4 - 1/2 (0.443 mi.) | AN235 | 371 |
| OES Incident Number: 6-3453 | | | | |
| MOBIL OIL CORP #11-L | 6301 SANTA MONICA BL | SSE 1/4 - 1/2 (0.443 mi.) | AN236 | 372 |
| OES Incident Number: 08-2326 | | | | |
| Not reported | 6300 SANTA MONICA BO | SSE 1/4 - 1/2 (0.479 mi.) | AN251 | 429 |
| OES Incident Number: 19-4544 | | | | |
| Not reported | 6600 ELEANOR AVE | SSW 1/2 - 1 (0.508 mi.) | 259 | 439 |

EXECUTIVE SUMMARY

| | | | | | |
|------------------------------|----------------------------|--------------------------------|--------------|------------|--|
| OES Incident Number: 18-3179 | | | | | |
| Not reported | 959- NORTH SEWARD ST | SSW 1/2 - 1 (0.602 mi.) | AU271 | 570 | |
| OES Incident Number: 9-0057 | | | | | |
| CONSOLIDATED FILM IN | 959 N SEWARD ST | SSW 1/2 - 1 (0.602 mi.) | AU272 | 571 | |
| OES Incident Number: 802996 | | | | | |
| Date Completed: 22-SEP-88 | | | | | |
| Not reported | 6158 ROMAINE ST. | SSE 1/2 - 1 (0.604 mi.) | AR273 | 572 | |
| OES Incident Number: 3-2206 | | | | | |
| Not reported | 1439 TAMARIND AVE | E 1/2 - 1 (0.637 mi.) | 280 | 595 | |
| OES Incident Number: 20-0265 | | | | | |
| MOBIL OIL CORP | 1051 N HIGHLAND AVE | SW 1/2 - 1 (0.640 mi.) | AV283 | 612 | |
| OES Incident Number: 1-6883 | | | | | |
| Not reported | 1015 N MANSFIELD AVE | SW 1/2 - 1 (0.762 mi.) | BB308 | 736 | |
| OES Incident Number: 1-2613 | | | | | |
| Not reported | 7100 W. SUNSET BL | W 1/2 - 1 (0.779 mi.) | BC309 | 737 | |
| OES Incident Number: 907959 | | | | | |
| Date Completed: 19-SEP-89 | | | | | |
| Not reported | 1154 N LA BREA AVE | WSW 1/2 - 1 (0.809 mi.) | 317 | 767 | |
| OES Incident Number: 1-0058 | | | | | |
| VELING PLATING COMPA | 763 SEWARD ST | S 1/2 - 1 (0.817 mi.) | BH322 | 776 | |
| OES Incident Number: 10-6850 | | | | | |
| HIGHLAND PLATING COM | 1001 N ORANGE DR | SW 1/2 - 1 (0.819 mi.) | BE324 | 786 | |
| OES Incident Number: 4-3953 | | | | | |
| Not reported | 1001 N. ORANGE DRIVE | SW 1/2 - 1 (0.819 mi.) | BE326 | 798 | |
| OES Incident Number: 010717 | | | | | |
| Date Completed: 13-APR-90 | | | | | |
| Not reported | 860 NORTH GOWER STRE | SSE 1/2 - 1 (0.840 mi.) | 329 | 818 | |
| OES Incident Number: 5495 | | | | | |
| Date Completed: 20-FEB-91 | | | | | |
| Not reported | 7176 WEST SUNSET BLV | W 1/2 - 1 (0.889 mi.) | 333 | 824 | |
| OES Incident Number: 15-4765 | | | | | |
| Not reported | 951 NORTH SYCAMORE A | SW 1/2 - 1 (0.891 mi.) | 334 | 826 | |
| OES Incident Number: 7-6808 | | | | | |
| Not reported | 5800 SANTA MONICA BL | ESE 1/2 - 1 (0.939 mi.) | 342 | 855 | |
| OES Incident Number: 7-2104 | | | | | |

Other Ascertainable Records

Cortese: The sites for the list are designated by the State Water Resource Control Board (LUST), the Integrated Waste Board (SWF/LS), and the Department of Toxic Substances Control (Cal-Sites).

A review of the Cortese list, as provided by EDR, and dated 03/23/2020 has revealed that there are 54 Cortese sites within approximately 1 mile of the target property.

| <u>Equal/Higher Elevation</u> | <u>Address</u> | <u>Direction / Distance</u> | <u>Map ID</u> | <u>Page</u> |
|-------------------------------|--------------------------|-------------------------------|---------------|-------------|
| SUNSET LANDMARK | 6525 SUNSET BLVD. | NW 0 - 1/8 (0.075 mi.) | E45 | 106 |

EXECUTIVE SUMMARY

| | | | | |
|---|-----------------------------|----------------------------------|---------------|-------------|
| Cleanup Status: COMPLETED - CASE CLOSED | | | | |
| TEXACO #0374 (FORMER) | 6409 SUNSET BLVD | ENE 0 - 1/8 (0.081 mi.) | D56 | 122 |
| Cleanup Status: COMPLETED - CASE CLOSED | | | | |
| UNOCAL #0823 | 1803 CAHUENGA BLVD N | N 1/4 - 1/2 (0.444 mi.) | AO239 | 379 |
| Cleanup Status: COMPLETED - CASE CLOSED | | | | |
| CHEVRON #9-0458 | 1934 CAHUENGA BLVD | N 1/2 - 1 (0.579 mi.) | 264 | 471 |
| Cleanup Status: COMPLETED - CASE CLOSED | | | | |
| HOSEP BAJAKAJIAN | 6230 FRANKLIN AVE | NNE 1/2 - 1 (0.585 mi.) | AS265 | 473 |
| Cleanup Status: COMPLETED - CASE CLOSED | | | | |
| MOBIL #11-H50 (FORME) | 1840 HIGHLAND AVE N | NW 1/2 - 1 (0.619 mi.) | AW276 | 584 |
| Cleanup Status: COMPLETED - CASE CLOSED | | | | |
| CHEVRON #9-0880 | 6201 FRANKLIN AVE S | NNE 1/2 - 1 (0.632 mi.) | AS278 | 590 |
| Cleanup Status: COMPLETED - CASE CLOSED | | | | |
| ARCO #1057 | 6100 FRANKLIN AVE | NE 1/2 - 1 (0.662 mi.) | AX287 | 628 |
| Cleanup Status: COMPLETED - CASE CLOSED | | | | |
| EXXONMOBIL OIL CORPO | 5857 SUNSET BLVD | E 1/2 - 1 (0.728 mi.) | AY296 | 665 |
| Cleanup Status: OPEN - REMEDIATION | | | | |
| TOSCO S.S. #0942 | 6051 FRANKLIN AVE | NE 1/2 - 1 (0.734 mi.) | AZ300 | 712 |
| Cleanup Status: COMPLETED - CASE CLOSED | | | | |
| FRANKLIN 76 | 6051 FRANKLIN AVE | NE 1/2 - 1 (0.734 mi.) | AZ301 | 714 |
| Cleanup Status: OPEN - SITE ASSESSMENT | | | | |
| FIRE STATION #82 | 1800 BRONSON AVE N | ENE 1/2 - 1 (0.791 mi.) | 312 | 747 |
| Cleanup Status: COMPLETED - CASE CLOSED | | | | |
| ARCO #1247 | 5777 HOLLYWOOD BLVD | ENE 1/2 - 1 (0.901 mi.) | BJ338 | 833 |
| Cleanup Status: COMPLETED - CASE CLOSED | | | | |
| CIRCLE K STORE 22111 | 5700 HOLLYWOOD BLVD | ENE 1/2 - 1 (0.973 mi.) | BN351 | 900 |
| Cleanup Status: COMPLETED - CASE CLOSED | | | | |
| EQUILON ENTERPRISES | 5657 SUNSET BLVD | E 1/2 - 1 (0.984 mi.) | 353 | 917 |
| Cleanup Status: COMPLETED - CASE CLOSED | | | | |
| | | | | |
| Lower Elevation | Address | Direction / Distance | Map ID | Page |
| FIRE STATION #27 | 1355 CAHUENGA BLVD N | SSE 0 - 1/8 (0.086 mi.) | J69 | 138 |
| Cleanup Status: COMPLETED - CASE CLOSED | | | | |
| ABE'S CAR WASH | 6379 SANTA MONICA BL | SSE 1/4 - 1/2 (0.409 mi.) | AJ221 | 345 |
| Cleanup Status: COMPLETED - CASE CLOSED | | | | |
| LIGHTING STRIKES INC | 6601 SANTA MONICA BL | SSW 1/4 - 1/2 (0.409 mi.) | AK222 | 348 |
| Cleanup Status: COMPLETED - CASE CLOSED | | | | |
| UNOCAL #6338 | 6760 SUNSET BLVD | W 1/4 - 1/2 (0.427 mi.) | AL228 | 355 |
| Cleanup Status: COMPLETED - CASE CLOSED | | | | |
| HONDA OF HOLLYWOOD | 6522 SANTA MONICA BL | S 1/4 - 1/2 (0.434 mi.) | 229 | 358 |
| Cleanup Status: COMPLETED - CASE CLOSED | | | | |
| MOBIL #18-LA4 | 6301 SANTA MONICA BL | SSE 1/4 - 1/2 (0.443 mi.) | AN234 | 363 |
| Cleanup Status: COMPLETED - CASE CLOSED | | | | |
| CHEVRON #9-9377 | 1459 HIGHLAND AVE | W 1/4 - 1/2 (0.447 mi.) | AL244 | 387 |
| Cleanup Status: COMPLETED - CASE CLOSED | | | | |
| ASSET MGMT. (RETAIL) | 1300-1314 HIGHLAND A | WSW 1/4 - 1/2 (0.454 mi.) | AM247 | 399 |

EXECUTIVE SUMMARY

| | | | | |
|---|-----------------------------|----------------------------------|--------------|------------|
| Cleanup Status: COMPLETED - CASE CLOSED | | | | |
| HIGHLAND APARTMENTS | 1411 HIGHLAND AVE N | W 1/4 - 1/2 (0.463 mi.) | 248 | 418 |
| Cleanup Status: COMPLETED - CASE CLOSED | | | | |
| MASSACHI CHEVRON | 1255 HIGHLAND AVE N | WSW 1/4 - 1/2 (0.496 mi.) | AM258 | 435 |
| Cleanup Status: COMPLETED - CASE CLOSED | | | | |
| AL SAL #2 | 6678 SANTA MONICA BL | SSW 1/2 - 1 (0.528 mi.) | AQ260 | 441 |
| Cleanup Status: COMPLETED - CASE CLOSED | | | | |
| KODAK HOLLYWOOD CAMP | 6700 SANTA MONICA BO | SW 1/2 - 1 (0.553 mi.) | 261 | 452 |
| Cleanup Status: COMPLETED - CASE CLOSED | | | | |
| Cleanup Status: OPEN - SITE ASSESSMENT | | | | |
| HOLLYWOOD ST MAINTEN | 6640 ROMAINE ST | SSW 1/2 - 1 (0.568 mi.) | 262 | 460 |
| Cleanup Status: COMPLETED - CASE CLOSED | | | | |
| VINE AUTO PROTECH | 1000 VINE ST N | SSE 1/2 - 1 (0.571 mi.) | AR263 | 468 |
| Cleanup Status: COMPLETED - CASE CLOSED | | | | |
| SHELL STATION/AL-SAL | 6115 SANTA MONICA BL | SE 1/2 - 1 (0.599 mi.) | AT269 | 511 |
| Cleanup Status: COMPLETED - CASE CLOSED | | | | |
| CONSOLIDATED FILM IN | 959 SEWARD | SSW 1/2 - 1 (0.602 mi.) | AU270 | 513 |
| Cleanup Status: COMPLETED - CASE CLOSED | | | | |
| DEL TACO, INC. | 6766 SANTA MONICA BO | SW 1/2 - 1 (0.611 mi.) | AV274 | 574 |
| Cleanup Status: COMPLETED - CASE CLOSED | | | | |
| HOLLYWOOD CENTER STU | 6650 ROMAINE ST | SSW 1/2 - 1 (0.617 mi.) | 275 | 577 |
| Cleanup Status: COMPLETED - CASE CLOSED | | | | |
| AMBASSADOR CAR WASH | 6061 SANTA MONICA BL | SE 1/2 - 1 (0.638 mi.) | AT281 | 597 |
| Cleanup Status: COMPLETED - CASE CLOSED | | | | |
| MOBIL #18-LTE | 1051 HIGHLAND AVE N | SW 1/2 - 1 (0.640 mi.) | AV284 | 616 |
| Cleanup Status: COMPLETED - CASE CLOSED | | | | |
| COMMERCIAL PROPERTY | 1127 MANSFIELD AVE N | SW 1/2 - 1 (0.651 mi.) | 285 | 622 |
| Cleanup Status: COMPLETED - CASE CLOSED | | | | |
| SUPREME ROOFING CO., | 1015 GOWER ST N | SE 1/2 - 1 (0.672 mi.) | 289 | 633 |
| Cleanup Status: COMPLETED - CASE CLOSED | | | | |
| CELEBRITY CAR WASH | 901 VINE ST. N. | SSE 1/2 - 1 (0.683 mi.) | 290 | 636 |
| Cleanup Status: COMPLETED - CASE CLOSED | | | | |
| PROFESSIONAL TIRE AN | 6921 SANTA MONICA BL | SW 1/2 - 1 (0.696 mi.) | 293 | 653 |
| Cleanup Status: COMPLETED - CASE CLOSED | | | | |
| DUNN HARRIS PAINTS | 960 HIGHLAND AVE N | SW 1/2 - 1 (0.736 mi.) | BA302 | 717 |
| Cleanup Status: COMPLETED - CASE CLOSED | | | | |
| IRON MOUNTAIN PROPER | 1006 MANSFIELD AVE N | SW 1/2 - 1 (0.741 mi.) | BB303 | 720 |
| Cleanup Status: COMPLETED - CASE CLOSED | | | | |
| AMERICAN LINEN | 900 HIGHLAND AVE N | SSW 1/2 - 1 (0.756 mi.) | BA306 | 728 |
| Cleanup Status: COMPLETED - CASE CLOSED | | | | |
| MOBIL 18-HYH | 7100 SUNSET BLVD W. | W 1/2 - 1 (0.779 mi.) | BC310 | 738 |
| Cleanup Status: COMPLETED - CASE CLOSED | | | | |
| LAYOS TRUST | 901 HIGHLAND N. | SSW 1/2 - 1 (0.795 mi.) | BD313 | 750 |
| Cleanup Status: COMPLETED - CASE CLOSED | | | | |
| HOLLYWOOD MAINTENANC | 6014 WARING AVE | S 1/2 - 1 (0.807 mi.) | BG316 | 763 |
| Cleanup Status: COMPLETED - CASE CLOSED | | | | |
| REN-MAR STUDIOS | 761 CAHUENGA BLVD N | S 1/2 - 1 (0.816 mi.) | BG319 | 769 |

EXECUTIVE SUMMARY

| | | | | |
|---|-----------------------------|--------------------------------|--------------|------------|
| Cleanup Status: COMPLETED - CASE CLOSED | | | | |
| V & R AUTO REPAIR | 859 HIGHLAND AVE N | SSW 1/2 - 1 (0.824 mi.) | BD327 | 799 |
| Cleanup Status: COMPLETED - CASE CLOSED | | | | |
| SL WEST HOLLYWOOD LL | 7118 W SANTA MONICA | WSW 1/2 - 1 (0.909 mi.) | BI340 | 838 |
| Cleanup Status: COMPLETED - CASE CLOSED | | | | |
| TEXACO/HOLLYWOOD SMO | 5900 MELROSE AVE | S 1/2 - 1 (0.933 mi.) | BK341 | 841 |
| Cleanup Status: COMPLETED - CASE CLOSED | | | | |
| SHELL (FORMER) | 5870 MELROSE AVE | S 1/2 - 1 (0.942 mi.) | BK343 | 856 |
| Cleanup Status: COMPLETED - CASE CLOSED | | | | |
| WEHO DOMAIN LLC | 7141 SANTA MONICA BL | WSW 1/2 - 1 (0.944 mi.) | BL344 | 858 |
| Cleanup Status: COMPLETED - CASE CLOSED | | | | |
| HOLLYWOOD AUTO SERVI | 655 ROSSMORE AVE N | SSE 1/2 - 1 (0.954 mi.) | 348 | 892 |
| Cleanup Status: COMPLETED - CASE CLOSED | | | | |
| MELROSE ROSSMORE SHO | 5782-5788 MELROSE AV | SSE 1/2 - 1 (0.958 mi.) | 349 | 896 |
| Cleanup Status: COMPLETED - CASE CLOSED | | | | |
| SANTA MONICA BLVD EL | 1022 VAN NESS AVE N | ESE 1/2 - 1 (0.993 mi.) | 356 | 922 |
| Cleanup Status: COMPLETED - CASE CLOSED | | | | |

HIST CORTESE: The sites for the list are designated by the State Water Resource Control Board [LUST], the Integrated Waste Board [SWF/LS], and the Department of Toxic Substances Control [CALSTATES]. This listing is no longer updated by the state agency.

A review of the HIST CORTESE list, as provided by EDR, and dated 04/01/2001 has revealed that there are 8 HIST CORTESE sites within approximately 0.5 miles of the target property.

| <u>Equal/Higher Elevation</u> | <u>Address</u> | <u>Direction / Distance</u> | <u>Map ID</u> | <u>Page</u> |
|---|-----------------------------|----------------------------------|---------------|-------------|
| TEXACO #0374 (FORMER) Reg Id: 900280016 | 6409 SUNSET BLVD | ENE 0 - 1/8 (0.081 mi.) | D56 | 122 |
| UNOCAL #0823 Reg Id: 900280061 | 1803 CAHUENGA BLVD N | N 1/4 - 1/2 (0.444 mi.) | AO239 | 379 |
| <u>Lower Elevation</u> | <u>Address</u> | <u>Direction / Distance</u> | <u>Map ID</u> | <u>Page</u> |
| FIRE STATION #27 Reg Id: 900120098 | 1355 CAHUENGA BLVD N | SSE 0 - 1/8 (0.086 mi.) | J69 | 138 |
| ABE'S CAR WASH Reg Id: 900460061 | 6379 SANTA MONICA BL | SSE 1/4 - 1/2 (0.409 mi.) | AJ221 | 345 |
| LIGHTING STRIKES INC Reg Id: 900380043 | 6601 SANTA MONICA BL | SSW 1/4 - 1/2 (0.409 mi.) | AK226 | 352 |
| ASSET MGMT. (RETAIL) Reg Id: 900280143 | 13001314 HIGHLAND AV | WSW 1/4 - 1/2 (0.445 mi.) | AM242 | 384 |
| CHEVRON #9-9377 Reg Id: 900280025 | 1459 HIGHLAND AVE | W 1/4 - 1/2 (0.447 mi.) | AL244 | 387 |
| EASTMAN KODAK COMPAN Reg Id: 900380016 | 6677 SANTA MONICA | SW 1/4 - 1/2 (0.490 mi.) | AQ252 | 431 |

EXECUTIVE SUMMARY

EDR HIGH RISK HISTORICAL RECORDS

EDR Exclusive Records

EDR MGP: The EDR Proprietary Manufactured Gas Plant Database includes records of coal gas plants (manufactured gas plants) compiled by EDR's researchers. Manufactured gas sites were used in the United States from the 1800's to 1950's to produce a gas that could be distributed and used as fuel. These plants used whale oil, rosin, coal, or a mixture of coal, oil, and water that also produced a significant amount of waste. Many of the byproducts of the gas production, such as coal tar (oily waste containing volatile and non-volatile chemicals), sludges, oils and other compounds are potentially hazardous to human health and the environment. The byproduct from this process was frequently disposed of directly at the plant site and can remain or spread slowly, serving as a continuous source of soil and groundwater contamination.

A review of the EDR MGP list, as provided by EDR, has revealed that there is 1 EDR MGP site within approximately 1 mile of the target property.

| <u>Lower Elevation</u> | <u>Address</u> | <u>Direction / Distance</u> | <u>Map ID</u> | <u>Page</u> |
|------------------------|----------------------|-----------------------------|---------------|-------------|
| LOS ANGELES GAS AND | N FORMOSE AVE BTWN R | WSW 1/2 - 1 (0.987 mi.) | 354 | 921 |

EDR Hist Auto: EDR has searched selected national collections of business directories and has collected listings of potential gas station/filling station/service station sites that were available to EDR researchers. EDR's review was limited to those categories of sources that might, in EDR's opinion, include gas station/filling station/service station establishments. The categories reviewed included, but were not limited to gas, gas station, gasoline station, filling station, auto, automobile repair, auto service station, service station, etc. This database falls within a category of information EDR classifies as "High Risk Historical Records", or HRHR. EDR's HRHR effort presents unique and sometimes proprietary data about past sites and operations that typically create environmental concerns, but may not show up in current government records searches.

A review of the EDR Hist Auto list, as provided by EDR, has revealed that there are 46 EDR Hist Auto sites within approximately 0.25 miles of the target property.

| <u>Equal/Higher Elevation</u> | <u>Address</u> | <u>Direction / Distance</u> | <u>Map ID</u> | <u>Page</u> |
|-------------------------------|----------------------|-----------------------------|---------------|-------------|
| JONES J M | 6424 S SUNSET BLVD | ENE 0 - 1/8 (0.041 mi.) | D27 | 65 |
| HOLLYWOOD MACHINE | 6418 S SUNSET BLVD | ENE 0 - 1/8 (0.051 mi.) | D28 | 66 |
| TRASK F J | 1517 CAHUENGA BLVD | NE 0 - 1/8 (0.063 mi.) | D36 | 68 |
| MIKES TEXACO SERVICE | 6407 SUNSET BLVD | ENE 0 - 1/8 (0.080 mi.) | D50 | 111 |
| CHESTER W D | 1534 CAHUENGA BLVD | NE 0 - 1/8 (0.104 mi.) | H84 | 171 |
| MC BRYDE LUBRICATING | 1531 CAHUENGA TER | NNE 0 - 1/8 (0.104 mi.) | H86 | 172 |
| SHAEFERS BATTERY I | 6550 S SUNSET BLVD | WNW 0 - 1/8 (0.104 mi.) | L88 | 174 |
| DE BRAY G L | 1520 IVAR AVE | ENE 0 - 1/8 (0.105 mi.) | K92 | 175 |
| HANSEN H A | 1522 IVAR AVE | ENE 0 - 1/8 (0.107 mi.) | K93 | 176 |
| KIRCHER H J | 1524 IVAR AVE | ENE 0 - 1/8 (0.108 mi.) | K94 | 176 |
| MULLER BROS | 6380 S SUNSET BLVD | E 0 - 1/8 (0.109 mi.) | I95 | 176 |
| CHESBRO M V | 6376 S SUNSET BLVD | E 0 - 1/8 (0.111 mi.) | K96 | 176 |
| NEWCOMB R E | 6410 SELMA AVE | NNE 0 - 1/8 (0.124 mi.) | M101 | 178 |
| MALETTE L B | 1525 IVAR AVE | NE 1/8 - 1/4 (0.127 mi.) | K104 | 178 |
| ALMS VERN SUPER SERV | 1550 CAHUENGA BLVD | NNE 1/8 - 1/4 (0.132 mi.) | O109 | 180 |
| WEJBE SANTANDER | 1556 N CAHUENGA BLVD | NNE 1/8 - 1/4 (0.132 mi.) | O110 | 180 |
| KING L W | 6356 S SUNSET BLVD | E 1/8 - 1/4 (0.143 mi.) | K115 | 184 |
| RILEY H T | 1600 WILCOX AVE | N 1/8 - 1/4 (0.143 mi.) | M116 | 184 |
| RINNER W A | 6417 SELMA AVE | N 1/8 - 1/4 (0.144 mi.) | M120 | 185 |
| LYTLE HOFFMAN | 6382 SELMA AVE | NNE 1/8 - 1/4 (0.145 mi.) | O122 | 186 |
| STANNARD B F | 6354 S SUNSET BLVD | E 1/8 - 1/4 (0.146 mi.) | Q124 | 186 |

EXECUTIVE SUMMARY

| <u>Equal/Higher Elevation</u> | <u>Address</u> | <u>Direction / Distance</u> | <u>Map ID</u> | <u>Page</u> |
|-------------------------------|---------------------|-----------------------------|---------------|-------------|
| GEILER P R | 6352 S SUNSET BLVD | E 1/8 - 1/4 (0.148 mi.) | Q125 | 187 |
| SAFETY CORNER INC | 1604 WILCOX AVE | N 1/8 - 1/4 (0.155 mi.) | M132 | 193 |
| PARKER F D | 1600 N HUDSON AVE | NNW 1/8 - 1/4 (0.161 mi.) | N135 | 195 |
| CRYTZER W E | 1600 CAHUENGA BLVD | NNE 1/8 - 1/4 (0.161 mi.) | O136 | 195 |
| JUMBO EQUIPMENT CO | 1608 WILCOX AVE | N 1/8 - 1/4 (0.162 mi.) | M138 | 196 |
| RICKERSHAUSER C E | 6326 S SUNSET BLVD | E 1/8 - 1/4 (0.180 mi.) | Q147 | 205 |
| MURPHY PATK | 6324 S SUNSET BLVD | E 1/8 - 1/4 (0.182 mi.) | Q149 | 205 |
| M & S ENTERPRISES | 1626 WILCOX AVE 252 | N 1/8 - 1/4 (0.193 mi.) | W157 | 213 |
| BLANKS J L | 1609 IVAR AVE | NE 1/8 - 1/4 (0.199 mi.) | AA158 | 213 |
| HUGHES HUEHIE | 1633 N HUDSON AVE | NNW 1/8 - 1/4 (0.219 mi.) | AD179 | 270 |
| HADLEY J R | 1518 VINE WY | ENE 1/8 - 1/4 (0.224 mi.) | AC183 | 271 |
| FOSS LLOYD | 1527 VINE WY | ENE 1/8 - 1/4 (0.224 mi.) | AE185 | 271 |
| MAYHEW C E | 1533 VINE WY | ENE 1/8 - 1/4 (0.232 mi.) | AE191 | 281 |
| GRIEWE RALPH | 1654 N HUDSON AVE | NNW 1/8 - 1/4 (0.234 mi.) | AD194 | 282 |
| GUZIEL ALEX | 1553 VINE WY | ENE 1/8 - 1/4 (0.239 mi.) | AE196 | 283 |
| SUPERFINE AUTO SERVI | 1601 VINE WY | NE 1/8 - 1/4 (0.248 mi.) | AF199 | 309 |

| <u>Lower Elevation</u> | <u>Address</u> | <u>Direction / Distance</u> | <u>Map ID</u> | <u>Page</u> |
|------------------------|--------------------|-----------------------------|---------------|-------------|
| STALL C C | 1450 CAHUENGA BLVD | ESE 0 - 1/8 (0.053 mi.) | D29 | 66 |
| JONES HARSH | 1451 IVAR AVE | ESE 0 - 1/8 (0.085 mi.) | I66 | 136 |
| WARD J C | 1458 IVAR AVE | E 0 - 1/8 (0.093 mi.) | I75 | 145 |
| RILEY H T | 1349 CAHUENGA BLVD | SSE 0 - 1/8 (0.103 mi.) | J82 | 171 |
| TAYLOR K M | 6404 HOMEWOOD AVE | SSE 1/8 - 1/4 (0.141 mi.) | P114 | 184 |
| KRAKOWIAK STAN | 1317 CAHUENGA | SSE 1/8 - 1/4 (0.153 mi.) | P126 | 187 |
| LINCOLN GRAPHICS & S | 1411 VINE ST | ESE 1/8 - 1/4 (0.201 mi.) | V159 | 214 |
| GRAHAM W A | 1358 VINE WY | ESE 1/8 - 1/4 (0.221 mi.) | Z181 | 270 |
| GORDON S R | 1356 VINE WY | ESE 1/8 - 1/4 (0.221 mi.) | Z182 | 270 |

EDR Hist Cleaner: EDR has searched selected national collections of business directories and has collected listings of potential dry cleaner sites that were available to EDR researchers. EDR's review was limited to those categories of sources that might, in EDR's opinion, include dry cleaning establishments. The categories reviewed included, but were not limited to dry cleaners, cleaners, laundry, laundromat, cleaning/laundry, wash & dry etc. This database falls within a category of information EDR classifies as "High Risk Historical Records", or HRHR. EDR's HRHR effort presents unique and sometimes proprietary data about past sites and operations that typically create environmental concerns, but may not show up in current government records searches.

A review of the EDR Hist Cleaner list, as provided by EDR, has revealed that there are 24 EDR Hist Cleaner sites within approximately 0.25 miles of the target property.

| <u>Equal/Higher Elevation</u> | <u>Address</u> | <u>Direction / Distance</u> | <u>Map ID</u> | <u>Page</u> |
|-------------------------------|--------------------|-----------------------------|---------------|-------------|
| HOLLYWOOD LAUNDRY A | 1520 N CAHUENGA | NE 0 - 1/8 (0.062 mi.) | D34 | 67 |
| ROACH F A | 1525 WILCOX AVE | NNW 0 - 1/8 (0.062 mi.) | E35 | 67 |
| HOLLYWOOD CLEANING | 1508 CAHUENGA BLVD | NE 0 - 1/8 (0.076 mi.) | D48 | 110 |
| DEGUCHI G M | 1523 CAHUENGA BLVD | NNE 0 - 1/8 (0.077 mi.) | H49 | 110 |
| UNION HAND LAUNDRY | 1529 CAHUENGA BLVD | NNE 0 - 1/8 (0.084 mi.) | H65 | 136 |
| HOLLYWOOD LAUNDRY | 1520 CAHUENGA BLVD | NE 0 - 1/8 (0.093 mi.) | H76 | 145 |
| WONG SAM | 6428 SELMA AVE | N 0 - 1/8 (0.122 mi.) | M99 | 177 |
| BEITCH HARRY | 6406 SELMA AVE | NNE 1/8 - 1/4 (0.126 mi.) | M102 | 178 |
| SHAPIRO HYMAN | 6508 SELMA AVE | NNW 1/8 - 1/4 (0.127 mi.) | 103 | 178 |
| MATLOFF SAML JR | 6367 S SUNSET BLVD | ENE 1/8 - 1/4 (0.132 mi.) | K112 | 180 |
| BECQUER ROSE MRS | 1609 CAHUENGA BLVD | NNE 1/8 - 1/4 (0.161 mi.) | M137 | 195 |
| BERNARD HARRY | 1604 CAHUENGA BLVD | NNE 1/8 - 1/4 (0.166 mi.) | O142 | 203 |

EXECUTIVE SUMMARY

| <u>Equal/Higher Elevation</u> | <u>Address</u> | <u>Direction / Distance</u> | <u>Map ID</u> | <u>Page</u> |
|-------------------------------|----------------------|-----------------------------|---------------|-------------|
| KRAJCHAK ARPAD | 6312 S SUNSET BLVD | E 1/8 - 1/4 (0.191 mi.) | Q155 | 213 |
| NATIONAL RENOVATING | 6308 S SUNSET BLVD | E 1/8 - 1/4 (0.192 mi.) | Q156 | 213 |
| EAST R D | 1527 VINE WY | ENE 1/8 - 1/4 (0.224 mi.) | AE184 | 271 |
| BRATT LOUIE | 1643 HUDSON AVE | NNW 1/8 - 1/4 (0.228 mi.) | AD188 | 279 |
| WHITE HYMAN | 1645 N CAHUENGA BLVD | NNE 1/8 - 1/4 (0.228 mi.) | X189 | 279 |
| GARABEDIAN A N | 1647 WILCOX AVE | N 1/8 - 1/4 (0.233 mi.) | 192 | 282 |
| NECKTIE SERVICE CO | 1650 CAHUENGA BLVD | NNE 1/8 - 1/4 (0.243 mi.) | 198 | 309 |

| <u>Lower Elevation</u> | <u>Address</u> | <u>Direction / Distance</u> | <u>Map ID</u> | <u>Page</u> |
|------------------------|--------------------|-----------------------------|---------------|-------------|
| MIYOS HOME LAUNDRY R | 1446 CAHUENGA BLVD | ESE 0 - 1/8 (0.054 mi.) | D30 | 66 |
| HOROWITZ MORRIS | 6604 S SUNSET BLVD | W 1/8 - 1/4 (0.145 mi.) | L123 | 186 |
| MC ALLISTER CHAS | 1463 VINE WY | E 1/8 - 1/4 (0.209 mi.) | V161 | 216 |
| BERCOVITZ HERMAN | 1350 VINE WY | ESE 1/8 - 1/4 (0.225 mi.) | Z187 | 279 |
| FREDERICK S F | 1348 VINE WY | ESE 1/8 - 1/4 (0.234 mi.) | Z193 | 282 |

EDR RECOVERED GOVERNMENT ARCHIVES

Exclusive Recovered Govt. Archives

RGA LUST: The EDR Recovered Government Archive Leaking Underground Storage Tank database provides a list of LUST incidents derived from historical databases and includes many records that no longer appear in current government lists. Compiled from Records formerly available from the State Water Resources Control Board in California.

A review of the RGA LUST list, as provided by EDR, has revealed that there are 22 RGA LUST sites within approximately 0.5 miles of the target property.

| <u>Equal/Higher Elevation</u> | <u>Address</u> | <u>Direction / Distance</u> | <u>Map ID</u> | <u>Page</u> |
|-------------------------------|----------------------|-----------------------------|---------------|-------------|
| SUNSET LANDMARK | 6525 SUNSET BLVD. | NW 0 - 1/8 (0.075 mi.) | E44 | 105 |
| TEXACO #0374 | 6409 SUNSET BLVD | ENE 0 - 1/8 (0.081 mi.) | D55 | 122 |
| TEXACO STATION #0374 | 6409 SUNSET BLVD | ENE 0 - 1/8 (0.081 mi.) | D57 | 126 |
| TEXACO #0374 (FORMER | 6409 SUNSET BLVD | ENE 0 - 1/8 (0.081 mi.) | D58 | 126 |
| TEXACO #0374 (FORMER | 6409 SUNSET BLVD | ENE 0 - 1/8 (0.081 mi.) | D60 | 129 |
| TEXACO #0374 | 6409 SUNSET BLVD | ENE 0 - 1/8 (0.081 mi.) | D61 | 129 |
| UNOCAL #0823 | 1803 CAHUENGA BLVD N | N 1/4 - 1/2 (0.444 mi.) | AO240 | 382 |
| UNOCAL #0823 | 1803 CAHUENGA BLVD N | N 1/4 - 1/2 (0.444 mi.) | AO241 | 382 |

| <u>Lower Elevation</u> | <u>Address</u> | <u>Direction / Distance</u> | <u>Map ID</u> | <u>Page</u> |
|------------------------|----------------------|-----------------------------|---------------|-------------|
| FIRE STATION #27 | 1355 CAHUENGA BLVD., | SSE 0 - 1/8 (0.086 mi.) | J67 | 137 |
| FIRE STATION #27 | 1355 CAHUENGA BLVD N | SSE 0 - 1/8 (0.086 mi.) | J71 | 143 |
| ABE'S CAR WASH | 6379 SANTA MONICA BL | SSE 1/4 - 1/2 (0.409 mi.) | AJ220 | 344 |
| API ALARM SYSTEMS | 6601 SANTA MONICA BL | SSW 1/4 - 1/2 (0.409 mi.) | AK223 | 350 |
| LIGHTING STRIKES INC | 6601 SANTA MONICA BL | SSW 1/4 - 1/2 (0.409 mi.) | AK224 | 351 |
| API ALARM SYSTEMS | 6601 SANTA MONICA BL | SSW 1/4 - 1/2 (0.409 mi.) | AK225 | 352 |
| ASSET MGMT. (RETAIL | 1300-131 HIGHLAND AV | WSW 1/4 - 1/2 (0.442 mi.) | AM230 | 361 |
| ASSET MGMT. (RETAIL | 1300-1314 HIGHLAND A | WSW 1/4 - 1/2 (0.442 mi.) | AM231 | 361 |
| ASSET MGMT. (RETAIL | 1300-1314 HIGHLAND A | WSW 1/4 - 1/2 (0.442 mi.) | AM232 | 362 |
| ASSET MGMT. (RETAIL | 1300-1314 HIGHLAND A | WSW 1/4 - 1/2 (0.442 mi.) | AM233 | 362 |
| MOBIL #18-LA4 | 6301 SANTA MONICA BL | SSE 1/4 - 1/2 (0.443 mi.) | AN237 | 375 |
| EASTMAN KODAK COMPAN | 6677 SANTA MONICA BL | SW 1/4 - 1/2 (0.490 mi.) | AQ253 | 431 |

EXECUTIVE SUMMARY

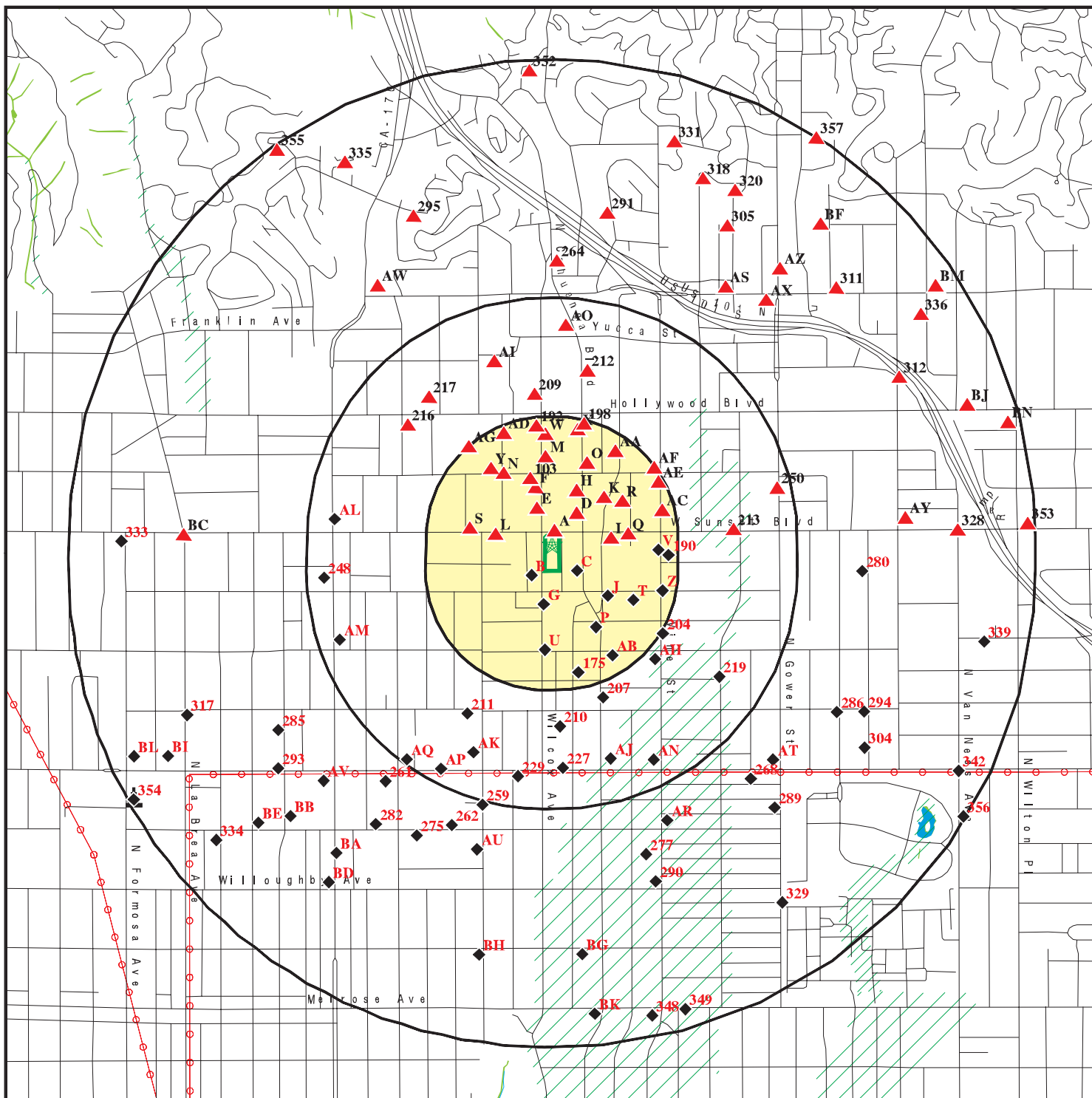
| <u>Lower Elevation</u> | <u>Address</u> | <u>Direction / Distance</u> | <u>Map ID</u> | <u>Page</u> |
|------------------------|----------------------|-----------------------------|---------------|-------------|
| EASTMAN KODAK COMPAN | 6677 SANTA MONICA BL | SW 1/4 - 1/2 (0.490 mi.) | AQ254 | 432 |
| EASTMAN KODAK COMPAN | 6677 SANTA MONICA BL | SW 1/4 - 1/2 (0.490 mi.) | AQ255 | 433 |

EXECUTIVE SUMMARY

Due to poor or inadequate address information, the following sites were not mapped. Count: 3 records.

| <u>Site Name</u> | <u>Database(s)</u> |
|------------------------------------|--------------------|
| HIGHLINE CLEANERS INC DBA HIGHLINE | DRYCLEANERS, HWTS |
| SHARP CUSTOM CLEANERS | CDL DRYCLEANERS |

OVERVIEW MAP - 6147659.2S



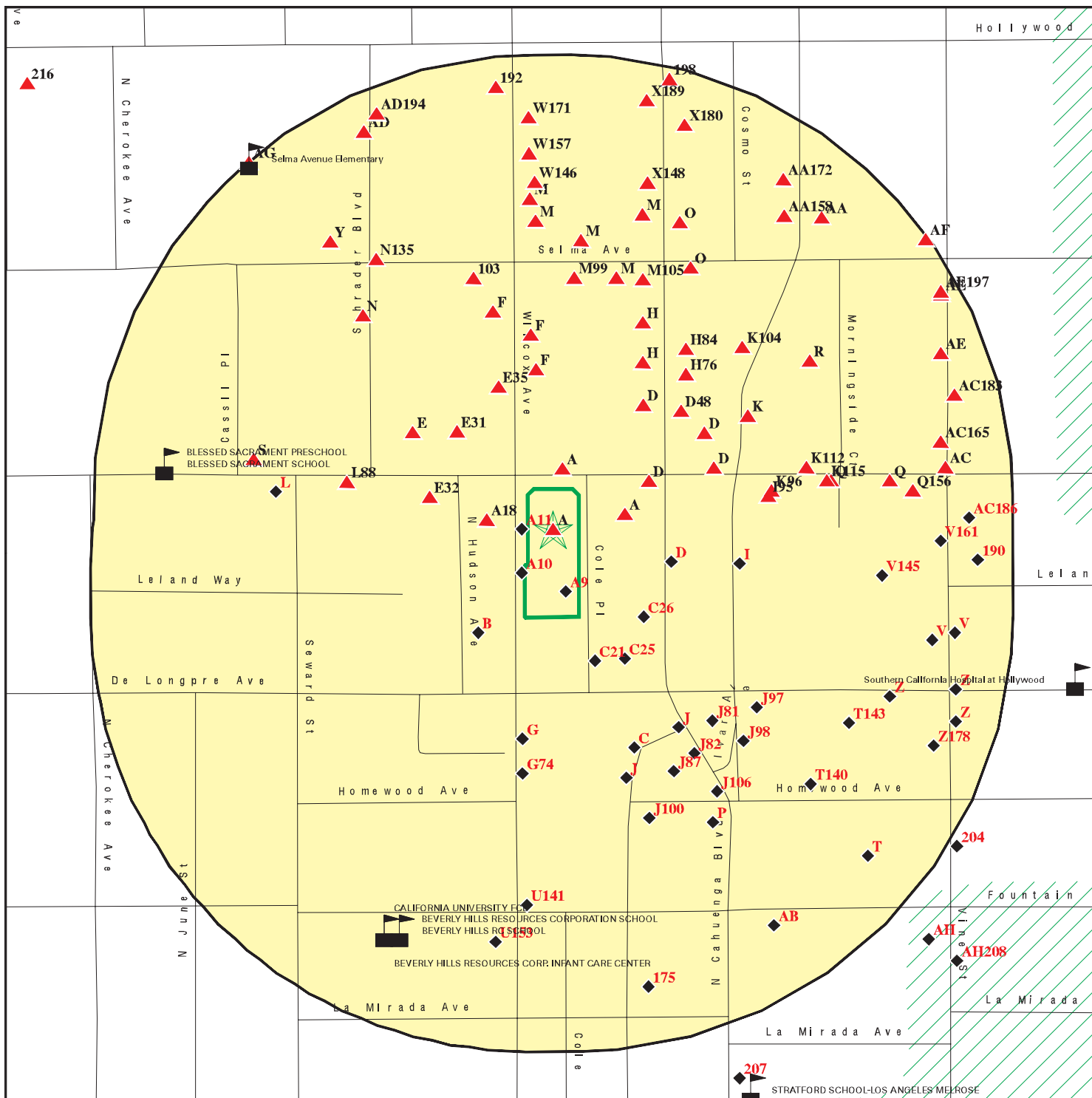
- Target Property
- Sites at elevations higher than or equal to the target property
- Sites at elevations lower than the target property
- Manufactured Gas Plants
- National Priority List Sites
- Dept. Defense Sites
- Indian Reservations BIA
- Power transmission lines
- Special Flood Hazard Area (1%)
- 0.2% Annual Chance Flood Hazard
- National Wetland Inventory
- State Wetlands
- Areas of Concern

This report includes Interactive Map Layers to display and/or hide map information. The legend includes only those icons for the default map view.

SITE NAME: 6450 Sunset Blvd, 1433 Cole PI & 1424 N Wilcox Ave
 ADDRESS: 6450 Sunset Blvd, 1433 Cole PI & 1424 N Wilcox Ave
 Los Angeles CA 90028
 LAT/LONG: 34.097535 / 118.330634

CLIENT: Building Analytics
 CONTACT: Lisa Lippard
 INQUIRY #: 6147659.2S
 DATE: August 07, 2020 11:49 am

DETAIL MAP - 6147659.2S



Target Property

Sites at elevations higher than or equal to the target property

Sites at elevations lower than the target property

Manufactured Gas Plants

Sensitive Receptors

National Priority List Sites


Dept. Defense Sites

Indian Reservations BIA

Special Flood Hazard Area (1%)

0.2% Annual Chance Flood Hazard

Areas of Concern



This report includes Interactive Map Layers to display and/or hide map information. The legend includes only those icons for the default map view.

SITE NAME: 6450 Sunset Blvd, 1433 Cole PI & 1424 N Wilcox Ave
 ADDRESS: 6450 Sunset Blvd, 1433 Cole PI & 1424 N Wilcox Ave
 Los Angeles CA 90028
 LAT/LONG: 34.097535 / 118.330634

CLIENT: Building Analytics
 CONTACT: Lisa Lippard
 INQUIRY #: 6147659.2s
 DATE: August 07, 2020 11:51 am

MAP FINDINGS SUMMARY

| Database | Search Distance (Miles) | Target Property | < 1/8 | 1/8 - 1/4 | 1/4 - 1/2 | 1/2 - 1 | > 1 | Total Plotted |
|--|-------------------------------|--------------------|-------|-----------|-----------|---------|-----|------------------|
| STANDARD ENVIRONMENTAL RECORDS | | | | | | | | |
| <i>Federal NPL site list</i> | | | | | | | | |
| NPL | 1.000 | | 0 | 0 | 0 | 0 | NR | 0 |
| Proposed NPL | TP | | NR | NR | NR | NR | NR | 0 |
| NPL LIENS | TP | | NR | NR | NR | NR | NR | 0 |
| <i>Federal Delisted NPL site list</i> | | | | | | | | |
| Delisted NPL | 1.000 | | 0 | 0 | 0 | 0 | NR | 0 |
| <i>Federal CERCLIS list</i> | | | | | | | | |
| FEDERAL FACILITY | 1.000 | | 0 | 0 | 0 | 0 | NR | 0 |
| SEMS | 0.500 | | 0 | 0 | 0 | NR | NR | 0 |
| <i>Federal CERCLIS NFRAP site list</i> | | | | | | | | |
| SEMS-ARCHIVE | 0.500 | | 0 | 0 | 0 | NR | NR | 0 |
| <i>Federal RCRA CORRACTS facilities list</i> | | | | | | | | |
| CORRACTS | 1.000 | | 0 | 0 | 0 | 0 | NR | 0 |
| <i>Federal RCRA non-CORRACTS TSD facilities list</i> | | | | | | | | |
| RCRA-TSDF | 0.500 | | 0 | 0 | 0 | NR | NR | 0 |
| <i>Federal RCRA generators list</i> | | | | | | | | |
| RCRA-LQG | 0.250 | | 0 | 2 | NR | NR | NR | 2 |
| RCRA-SQG | 0.250 | | 9 | 9 | NR | NR | NR | 18 |
| RCRA-VSQG | 0.250 | | 0 | 0 | NR | NR | NR | 0 |
| <i>Federal institutional controls / engineering controls registries</i> | | | | | | | | |
| LUCIS | 0.500 | | 0 | 0 | 0 | NR | NR | 0 |
| US ENG CONTROLS | 0.500 | | 0 | 0 | 0 | NR | NR | 0 |
| US INST CONTROLS | 0.500 | | 0 | 0 | 0 | NR | NR | 0 |
| <i>Federal ERNS list</i> | | | | | | | | |
| ERNS | TP | | NR | NR | NR | NR | NR | 0 |
| <i>State- and tribal - equivalent NPL RESPONSE</i> | | | | | | | | |
| RESPONSE | 1.000 | | 0 | 0 | 0 | 0 | NR | 0 |
| <i>State- and tribal - equivalent CERCLIS ENVIROSTOR</i> | | | | | | | | |
| ENVIROSTOR | 1.000 | | 0 | 0 | 8 | 16 | NR | 24 |
| <i>State and tribal landfill and/or solid waste disposal site lists</i> | | | | | | | | |
| SWF/LF | 0.500 | | 0 | 0 | 0 | NR | NR | 0 |
| <i>State and tribal leaking storage tank lists</i> | | | | | | | | |
| LUST | 0.500 | | 3 | 0 | 12 | NR | NR | 15 |

MAP FINDINGS SUMMARY

| Database | Search Distance (Miles) | Target Property | < 1/8 | 1/8 - 1/4 | 1/4 - 1/2 | 1/2 - 1 | > 1 | Total Plotted |
|---|-------------------------|-----------------|-------|-----------|-----------|---------|-----|---------------|
| INDIAN LUST | 0.500 | | 0 | 0 | 0 | NR | NR | 0 |
| CPS-SLIC | 0.500 | | 0 | 0 | 5 | NR | NR | 5 |
| State and tribal registered storage tank lists | | | | | | | | |
| FEMA UST | 0.250 | | 0 | 0 | NR | NR | NR | 0 |
| UST | 0.250 | | 20 | 15 | NR | NR | NR | 35 |
| AST | 0.250 | | 2 | 0 | NR | NR | NR | 2 |
| INDIAN UST | 0.250 | | 0 | 0 | NR | NR | NR | 0 |
| State and tribal voluntary cleanup sites | | | | | | | | |
| INDIAN VCP | 0.500 | | 0 | 0 | 0 | NR | NR | 0 |
| VCP | 0.500 | | 0 | 0 | 3 | NR | NR | 3 |
| State and tribal Brownfields sites | | | | | | | | |
| BROWNFIELDS | 0.500 | | 0 | 0 | 3 | NR | NR | 3 |
| ADDITIONAL ENVIRONMENTAL RECORDS | | | | | | | | |
| Local Brownfield lists | | | | | | | | |
| US BROWNFIELDS | TP | | NR | NR | NR | NR | NR | 0 |
| Local Lists of Landfill / Solid Waste Disposal Sites | | | | | | | | |
| WMUDS/SWAT | 0.500 | | 0 | 0 | 0 | NR | NR | 0 |
| SWRCY | 0.500 | | 0 | 0 | 0 | NR | NR | 0 |
| HAULERS | TP | | NR | NR | NR | NR | NR | 0 |
| INDIAN ODI | 0.500 | | 0 | 0 | 0 | NR | NR | 0 |
| DEBRIS REGION 9 | 0.500 | | 0 | 0 | 0 | NR | NR | 0 |
| ODI | TP | | NR | NR | NR | NR | NR | 0 |
| IHS OPEN DUMPS | 0.500 | | 0 | 0 | 0 | NR | NR | 0 |
| Local Lists of Hazardous waste / Contaminated Sites | | | | | | | | |
| US HIST CDL | TP | | NR | NR | NR | NR | NR | 0 |
| AOCONCERN | TP | | NR | NR | NR | NR | NR | 0 |
| HIST Cal-Sites | 1.000 | | 0 | 0 | 0 | 0 | NR | 0 |
| SCH | TP | | NR | NR | NR | NR | NR | 0 |
| CDL | TP | | NR | NR | NR | NR | NR | 0 |
| CERS HAZ WASTE | 0.250 | 1 | 4 | 2 | NR | NR | NR | 7 |
| Toxic Pits | 1.000 | | 0 | 0 | 0 | 0 | NR | 0 |
| US CDL | TP | | NR | NR | NR | NR | NR | 0 |
| PFAS | 0.500 | | 0 | 0 | 0 | NR | NR | 0 |
| Local Lists of Registered Storage Tanks | | | | | | | | |
| SWEEPS UST | 0.250 | 1 | 8 | 5 | NR | NR | NR | 14 |
| HIST UST | TP | 2 | NR | NR | NR | NR | NR | 2 |
| CERS TANKS | 0.250 | | 5 | 0 | NR | NR | NR | 5 |
| CA FID UST | TP | 1 | NR | NR | NR | NR | NR | 1 |
| Local Land Records | | | | | | | | |
| LIENS | TP | | NR | NR | NR | NR | NR | 0 |

MAP FINDINGS SUMMARY

| Database | Search Distance (Miles) | Target Property | < 1/8 | 1/8 - 1/4 | 1/4 - 1/2 | 1/2 - 1 | > 1 | Total Plotted |
|---|-------------------------|-----------------|-------|-----------|-----------|---------|-----|---------------|
| LIENS 2 | TP | | NR | NR | NR | NR | NR | 0 |
| DEED | TP | | NR | NR | NR | NR | NR | 0 |
| Records of Emergency Release Reports | | | | | | | | |
| HMIRS | TP | | NR | NR | NR | NR | NR | 0 |
| CHMIRS | 1.000 | | 3 | 2 | 13 | 43 | NR | 61 |
| LDS | TP | | NR | NR | NR | NR | NR | 0 |
| MCS | TP | | NR | NR | NR | NR | NR | 0 |
| Other Ascertainable Records | | | | | | | | |
| RCRA NonGen / NLR | TP | 1 | NR | NR | NR | NR | NR | 1 |
| FUDS | 1.000 | | 0 | 0 | 0 | 0 | NR | 0 |
| DOD | TP | | NR | NR | NR | NR | NR | 0 |
| SCRD DRYCLEANERS | 0.500 | | 0 | 0 | 0 | NR | NR | 0 |
| US FIN ASSUR | TP | | NR | NR | NR | NR | NR | 0 |
| EPA WATCH LIST | TP | | NR | NR | NR | NR | NR | 0 |
| 2020 COR ACTION | 0.250 | | 0 | 0 | NR | NR | NR | 0 |
| TSCA | TP | | NR | NR | NR | NR | NR | 0 |
| TRIS | TP | | NR | NR | NR | NR | NR | 0 |
| SSTS | TP | | NR | NR | NR | NR | NR | 0 |
| ROD | 1.000 | | 0 | 0 | 0 | 0 | NR | 0 |
| RMP | TP | | NR | NR | NR | NR | NR | 0 |
| RAATS | TP | | NR | NR | NR | NR | NR | 0 |
| PRP | TP | | NR | NR | NR | NR | NR | 0 |
| PADS | TP | | NR | NR | NR | NR | NR | 0 |
| ICIS | TP | | NR | NR | NR | NR | NR | 0 |
| FTTS | TP | | NR | NR | NR | NR | NR | 0 |
| MLTS | TP | | NR | NR | NR | NR | NR | 0 |
| COAL ASH DOE | TP | | NR | NR | NR | NR | NR | 0 |
| COAL ASH EPA | 0.500 | | 0 | 0 | 0 | NR | NR | 0 |
| PCB TRANSFORMER | TP | | NR | NR | NR | NR | NR | 0 |
| RADINFO | TP | | NR | NR | NR | NR | NR | 0 |
| HIST FTTS | TP | | NR | NR | NR | NR | NR | 0 |
| DOT OPS | TP | | NR | NR | NR | NR | NR | 0 |
| CONSENT | 1.000 | | 0 | 0 | 0 | 0 | NR | 0 |
| INDIAN RESERV | 1.000 | | 0 | 0 | 0 | 0 | NR | 0 |
| FUSRAP | 1.000 | | 0 | 0 | 0 | 0 | NR | 0 |
| UMTRA | 0.500 | | 0 | 0 | 0 | NR | NR | 0 |
| LEAD SMELTERS | TP | | NR | NR | NR | NR | NR | 0 |
| US AIRS | TP | | NR | NR | NR | NR | NR | 0 |
| US MINES | 0.250 | | 0 | 0 | NR | NR | NR | 0 |
| ABANDONED MINES | TP | | NR | NR | NR | NR | NR | 0 |
| FINDS | TP | 1 | NR | NR | NR | NR | NR | 1 |
| ECHO | TP | 1 | NR | NR | NR | NR | NR | 1 |
| DOCKET HWC | TP | | NR | NR | NR | NR | NR | 0 |
| UXO | 1.000 | | 0 | 0 | 0 | 0 | NR | 0 |
| FUELS PROGRAM | 0.250 | | 0 | 0 | NR | NR | NR | 0 |
| CA BOND EXP. PLAN | 1.000 | | 0 | 0 | 0 | 0 | NR | 0 |
| Cortese | 1.000 | | 3 | 0 | 10 | 41 | NR | 54 |
| CUPA Listings | TP | | NR | NR | NR | NR | NR | 0 |
| DRYCLEANERS | 0.250 | | 0 | 0 | NR | NR | NR | 0 |

MAP FINDINGS SUMMARY

| Database | Search Distance (Miles) | Target Property | < 1/8 | 1/8 - 1/4 | 1/4 - 1/2 | 1/2 - 1 | > 1 | Total Plotted |
|--|-------------------------|-----------------|-------|-----------|-----------|---------|-----|---------------|
| EMI | TP | | NR | NR | NR | NR | NR | 0 |
| ENF | TP | | NR | NR | NR | NR | NR | 0 |
| Financial Assurance | TP | | NR | NR | NR | NR | NR | 0 |
| HAZNET | TP | 3 | NR | NR | NR | NR | NR | 3 |
| ICE | TP | | NR | NR | NR | NR | NR | 0 |
| HIST CORTESE | 0.500 | | 2 | 0 | 6 | NR | NR | 8 |
| LOS ANGELES CO. HMS | TP | | NR | NR | NR | NR | NR | 0 |
| HWP | 1.000 | | 0 | 0 | 0 | 0 | NR | 0 |
| HWT | 0.250 | | 0 | 0 | NR | NR | NR | 0 |
| MINES | TP | | NR | NR | NR | NR | NR | 0 |
| MWMP | 0.250 | | 0 | 0 | NR | NR | NR | 0 |
| NPDES | TP | | NR | NR | NR | NR | NR | 0 |
| PEST LIC | TP | | NR | NR | NR | NR | NR | 0 |
| PROC | 0.500 | | 0 | 0 | 0 | NR | NR | 0 |
| Notify 65 | 1.000 | | 0 | 0 | 0 | 0 | NR | 0 |
| LA Co. Site Mitigation | TP | | NR | NR | NR | NR | NR | 0 |
| UIC | TP | | NR | NR | NR | NR | NR | 0 |
| UIC GEO | TP | | NR | NR | NR | NR | NR | 0 |
| WASTEWATER PITS | 0.500 | | 0 | 0 | 0 | NR | NR | 0 |
| WDS | TP | | NR | NR | NR | NR | NR | 0 |
| WIP | 0.250 | | 0 | 0 | NR | NR | NR | 0 |
| MILITARY PRIV SITES | TP | | NR | NR | NR | NR | NR | 0 |
| PROJECT | TP | | NR | NR | NR | NR | NR | 0 |
| WDR | TP | | NR | NR | NR | NR | NR | 0 |
| CIWQS | TP | | NR | NR | NR | NR | NR | 0 |
| CERS | TP | | NR | NR | NR | NR | NR | 0 |
| NON-CASE INFO | TP | | NR | NR | NR | NR | NR | 0 |
| OTHER OIL GAS | TP | | NR | NR | NR | NR | NR | 0 |
| PROD WATER PONDS | TP | | NR | NR | NR | NR | NR | 0 |
| SAMPLING POINT | TP | | NR | NR | NR | NR | NR | 0 |
| WELL STIM PROJ | TP | | NR | NR | NR | NR | NR | 0 |
| HWTS | TP | 4 | NR | NR | NR | NR | NR | 4 |
| MINES MRDS | TP | | NR | NR | NR | NR | NR | 0 |
| LOS ANGELES CO LF METHANE | TP | | 0 | 0 | 0 | NR | NR | 0 |
| <u>EDR HIGH RISK HISTORICAL RECORDS</u> | | | | | | | | |
| <i>EDR Exclusive Records</i> | | | | | | | | |
| EDR MGP | 1.000 | | 0 | 0 | 0 | 1 | NR | 1 |
| EDR Hist Auto | 0.250 | 1 | 17 | 29 | NR | NR | NR | 47 |
| EDR Hist Cleaner | 0.250 | | 8 | 16 | NR | NR | NR | 24 |
| <u>EDR RECOVERED GOVERNMENT ARCHIVES</u> | | | | | | | | |
| <i>Exclusive Recovered Govt. Archives</i> | | | | | | | | |
| RGA LF | 0.500 | | 0 | 0 | 0 | NR | NR | 0 |
| RGA LUST | 0.500 | | 8 | 0 | 14 | NR | NR | 22 |
| - Totals -- | | 16 | 92 | 80 | 74 | 101 | 0 | 363 |

MAP FINDINGS SUMMARY

| <u>Database</u> | <u>Search Distance (Miles)</u> | <u>Target Property</u> | <u>< 1/8</u> | <u>1/8 - 1/4</u> | <u>1/4 - 1/2</u> | <u>1/2 - 1</u> | <u>> 1</u> | <u>Total Plotted</u> |
|-----------------|--|----------------------------|-----------------|------------------|------------------|----------------|---------------|--------------------------|
|-----------------|--|----------------------------|-----------------|------------------|------------------|----------------|---------------|--------------------------|

NOTES:

TP = Target Property

NR = Not Requested at this Search Distance

Sites may be listed in more than one database

Map ID
Direction
Distance
Elevation

MAP FINDINGS

Site

Database(s) EDR ID Number
EPA ID Number

A1 1X CHEVRON U S A
Target 6450 SUNSET BLVD
Property LOS ANGELES, CA 90028

HAZNET S123730205
HWTS N/A

Site 1 of 16 in cluster A

Actual:
351 ft.

HAZNET:
Name: 1X CHEVRON U S A
Address: 6450 SUNSET BLVD
Address 2: Not reported
City,State,Zip: LOS ANGELES, CA 900280000
Contact: HADLEY, LIBBY
Telephone: 2136947452
Mailing Name: Not reported
Mailing Address: P O BOX 2833

Year: 1990
Gepaid: CAC000515584
TSD EPA ID: CAD980675276
CA Waste Code: 221 - Waste oil and mixed oil
Disposal Method: R01 - Recycler
Tons: 6.255

HWTS:
Name: 1X CHEVRON U S A
Address: 6450 SUNSET BLVD
Address 2: Not reported
City,State,Zip: LOS ANGELES, CA 900280000
EPA ID: CAC000515584
Inactive Date: 10/25/2000
Create Date: 09/04/1990
Last Act Date: 10/25/2000
Mailing Name: Not reported
Mailing Address: P O BOX 2833
Mailing Address 2: Not reported
Mailing City,State,Zip: LA HABRA, CA 906322833
Owner Name: CHEVRON U S A
Owner Address: --
Owner Address 2: Not reported
Owner City,State,Zip: --, 99 --
Contact Name: HADLEY, LIBBY
Contact Address: --
Contact Address 2: Not reported
City,State,Zip: --, 99 --

A2 MAEDA HERB & ASSOCIATES INC
Target 6450 SUNSET BLVD
Property LOS ANGELES, CA 90028

EDR Hist Auto 1022157867
N/A

Site 2 of 16 in cluster A

Actual:
351 ft.

EDR Hist Auto

Year: Name: Type:
1975 HERBS CHEVRON SERVICE Gasoline Service Stations
1976 HERBS CHEVRON SERVICE Gasoline Service Stations
1977 HERBS CHEVRON SERVICE Gasoline Service Stations
1978 HERBS CHEVRON SERVICE Gasoline Service Stations

Map ID
Direction
Distance
Elevation

MAP FINDINGS

Site

Database(s)

EDR ID Number
EPA ID Number

MAEDA HERB & ASSOCIATES INC (Continued)

1022157867

| | | |
|------|-------------------------------|--------------------------------|
| 1979 | HERB NAEDA AND ASSOCIATES INC | Gasoline Service Stations |
| 1980 | MAEDA HERB & ASSOCIATES INC | Gasoline Service Stations |
| 1982 | MAEDA HERB & ASSOCIATES INC | Gasoline Service Stations |
| 1983 | MAEDA HERB & ASSOCIATES INC | Gasoline Service Stations |
| 1985 | MAEDA HERB & ASSOCIATES INC | Gasoline Service Stations |
| 1986 | MAEDA HERB & ASSOCIATES INC | Gasoline Service Stations |
| 1987 | MAEDA HERB & ASSOCIATES INC | Gasoline Service Stations |
| 1988 | MAEDA HERB & ASSOCIATES INC | Gasoline Service Stations |
| 1989 | MAEDA HERB & ASSOCIATES INC | Gasoline Service Stations, NEC |

**A3
Target
Property**

**STAPLES THE OFFICE SUPERSTORE EAST INC STORE 0243
6450 W SUNSET BLVD
HOLLYWOOD, CA 90028**

RCRA NonGen / NLR

**1024841169
CAL000390755**

Site 3 of 16 in cluster A

**Actual:
351 ft.**

RCRA NonGen / NLR:

Date form received by agency: 2013-11-04 00:00:00.0
Facility name: STAPLES THE OFFICE SUPERSTORE EAST INC STORE 0243
Facility address: 6450 W SUNSET BLVD
HOLLYWOOD, CA 90028-7315
EPA ID: CAL000390755
Mailing address: 500 STAPLES DR
FRAMINGHAM, MA 01702
Contact: KEITH BARROWS
Contact address: 500 STAPLES DR
FRAMINGHAM, MA 01702
Contact country: Not reported
Contact telephone: 508-253-1498
Contact email: KEITH.BARROWS@STAPLES.COM
EPA Region: 09
Classification: Non-Generator
Description: Handler: Non-Generators do not presently generate hazardous waste

Owner/Operator Summary:

Owner/operator name: STAPLES THE OFFICE SUPERSTORE E INC
Owner/operator address: 500 STAPLES DR
FRAMINGHAM, MA 01702
Owner/operator country: Not reported
Owner/operator telephone: 508-253-1498
Owner/operator email: Not reported
Owner/operator fax: Not reported
Owner/operator extension: Not reported
Legal status: Other
Owner/Operator Type: Owner
Owner/Op start date: Not reported
Owner/Op end date: Not reported

Owner/operator name: KEITH BARROWS
Owner/operator address: 500 STAPLES DR
FRAMINGHAM, MA 01702
Owner/operator country: Not reported
Owner/operator telephone: 508-253-1498
Owner/operator email: Not reported
Owner/operator fax: Not reported
Owner/operator extension: Not reported
Legal status: Other

Map ID
Direction
Distance
Elevation

MAP FINDINGS

Site

Database(s)

EDR ID Number
EPA ID Number

STAPLES THE OFFICE SUPERSTORE EAST INC STORE 0243 (Continued)

1024841169

Owner/Operator Type: Operator
Owner/Op start date: Not reported
Owner/Op end date: Not reported

Handler Activities Summary:

U.S. importer of hazardous waste: No
Mixed waste (haz. and radioactive): No
Recycler of hazardous waste: No
Transporter of hazardous waste: No
Treater, storer or disposer of HW: No
Underground injection activity: No
On-site burner exemption: No
Furnace exemption: No
Used oil fuel burner: No
Used oil processor: No
User oil refiner: No
Used oil fuel marketer to burner: No
Used oil Specification marketer: No
Used oil transfer facility: No
Used oil transporter: No

Violation Status: No violations found

A4 **1X CHEVRON U S A #9-9625**
Target **6450 SUNSET BLVD**
Property **LOS ANGELES, CA 92680**

HWTS **S124533482**
N/A

Site 4 of 16 in cluster A

Actual:
351 ft.

HWTS:
Name: 1X CHEVRON U S A #9-9625
Address: 6450 SUNSET BLVD
Address 2: Not reported
City,State,Zip: LOS ANGELES, CA 926800000
EPA ID: CAC000563040
Inactive Date: 10/25/2000
Create Date: 02/01/1991
Last Act Date: 10/25/2000
Mailing Name: Not reported
Mailing Address: --
Mailing Address 2: Not reported
Mailing City,State,Zip: LA HABRA, CA 906320000
Owner Name: CHEVRON U S A
Owner Address: --
Owner Address 2: Not reported
Owner City,State,Zip: --, 99 --
Contact Name: KANITRA, MARK
Contact Address: --
Contact Address 2: Not reported
City,State,Zip: --, 99 --

Map ID
Direction
Distance
Elevation

MAP FINDINGS

Site

Database(s) EDR ID Number
EPA ID Number

A5 99625
Target 6450 W SUNSET BLVD
Property LOS ANGELES, CA 90028

HIST UST U001561206
N/A

Site 5 of 16 in cluster A

Actual:
351 ft.

HIST UST:
Name: 99625
Address: 6450 W SUNSET BLVD
City,State,Zip: LOS ANGELES, CA 90028
File Number: Not reported
URL: Not reported
Region: STATE
Facility ID: 00000063225
Facility Type: Gas Station
Other Type: Not reported
Contact Name: MAEDA,HERBERT H
Telephone: 2134668656
Owner Name: CHEVRON U.S.A. INC.
Owner Address: 575 MARKET
Owner City,St,Zip: SAN FRANCISCO, CA 94105
Total Tanks: 0005

Tank Num: 001
Container Num: 1
Year Installed: Not reported
Tank Capacity: 00010000
Tank Used for: PRODUCT
Type of Fuel: Not reported
Container Construction Thickness: 0000250
Leak Detection: Stock Inventor

Tank Num: 002
Container Num: 2
Year Installed: Not reported
Tank Capacity: 00010000
Tank Used for: PRODUCT
Type of Fuel: Not reported
Container Construction Thickness: 0000250
Leak Detection: Stock Inventor

Tank Num: 003
Container Num: 3
Year Installed: Not reported
Tank Capacity: 00010000
Tank Used for: PRODUCT
Type of Fuel: Not reported
Container Construction Thickness: 0000250
Leak Detection: Stock Inventor

Tank Num: 004
Container Num: 4
Year Installed: Not reported
Tank Capacity: 00010000
Tank Used for: PRODUCT
Type of Fuel: Not reported
Container Construction Thickness: 0000250
Leak Detection: Stock Inventor

Map ID
Direction
Distance
Elevation

MAP FINDINGS

Site

Database(s)

EDR ID Number
EPA ID Number

99625 (Continued)

U001561206

Tank Num: 005
Container Num: 5
Year Installed: Not reported
Tank Capacity: 00001000
Tank Used for: WASTE
Type of Fuel: Not reported
Container Construction Thickness: 0000250
Leak Detection: Stock Inventor

A6
Target
Property

STAPLES THE OFFICE SUPERSTORE EAST INC STORE 0243
6450 SUNSET BLVD
HOLLYWOOD, CA 90028

FINDS 1023252392
ECHO N/A

Site 6 of 16 in cluster A

Actual:
351 ft.

FINDS:
Registry ID: 110065411414

Click Here:

Environmental Interest/Information System:

RCRAInfo is a national information system that supports the Resource Conservation and Recovery Act (RCRA) program through the tracking of events and activities related to facilities that generate, transport, and treat, store, or dispose of hazardous waste. RCRAInfo allows RCRA program staff to track the notification, permit, compliance, and corrective action activities required under RCRA.
STATE MASTER

[Click this hyperlink](#) while viewing on your computer to access additional FINDS: detail in the EDR Site Report.

ECHO:

Envid: 1023252392
Registry ID: 110065411414
DFR URL: <http://echo.epa.gov/detailed-facility-report?fid=110065411414>
Name: STAPLES THE OFFICE SUPERSTORE EAST INC STORE 0243
Address: 6450 SUNSET BLVD
City,State,Zip: HOLLYWOOD, CA 90028

A7
Target
Property

STAPLES THE OFFICE SUPERSTORE EAST INC STORE 0243
6450 W SUNSET BLVD
HOLLYWOOD, CA 90028

CERS HAZ WASTE S101584605
SWEEPS UST N/A
HIST UST
CA FID UST
HAZNET
HWTS

Site 7 of 16 in cluster A

Actual:
351 ft.

CERS HAZ WASTE:
Name: STAPLES THE OFFICE SUPERSTORE #0243
Address: 6450 SUNSET BLVD
City,State,Zip: HOLLYWOOD, CA 90028
Site ID: 354478
CERS ID: 10635715
CERS Description: Hazardous Waste Generator

Evaluation:

Eval General Type: Compliance Evaluation Inspection
Eval Date: 05-20-2019

Map ID
Direction
Distance
Elevation

MAP FINDINGS

Site

Database(s)

EDR ID Number
EPA ID Number

STAPLES THE OFFICE SUPERSTORE EAST INC STORE 0243 (Continued)

S101584605

Violations Found: No
Eval Type: Routine done by local agency
Eval Notes: Ricardo Rangel, Manager
Eval Division: Los Angeles County Fire Department
Eval Program: HW
Eval Source: CERS

Affiliation:

Affiliation Type Desc: Document Preparer
Entity Name: Froylan Ruiz Jr
Entity Title: Not reported
Affiliation Address: Not reported
Affiliation City: Not reported
Affiliation State: Not reported
Affiliation Country: Not reported
Affiliation Zip: Not reported
Affiliation Phone: Not reported

Affiliation Type Desc: Environmental Contact
Entity Name: Keith Barrows
Entity Title: Not reported
Affiliation Address: 500 Staples Drive
Affiliation City: Framingham
Affiliation State: MA
Affiliation Country: Not reported
Affiliation Zip: 01702
Affiliation Phone: Not reported

Affiliation Type Desc: Identification Signer
Entity Name: Froylan Ruiz Jr
Entity Title: Safety and Compliance Manager
Affiliation Address: Not reported
Affiliation City: Not reported
Affiliation State: Not reported
Affiliation Country: Not reported
Affiliation Zip: Not reported
Affiliation Phone: Not reported

Affiliation Type Desc: CUPA District
Entity Name: Los Angeles City Fire Department
Entity Title: Not reported
Affiliation Address: 200 North Main Street, Room 1780
Affiliation City: Los Angeles
Affiliation State: CA
Affiliation Country: Not reported
Affiliation Zip: 90012
Affiliation Phone: (213) 978-3680

Affiliation Type Desc: Legal Owner
Entity Name: Staples the Office Superstore East Inc
Entity Title: Not reported
Affiliation Address: 500 Staples Drive
Affiliation City: Framingham
Affiliation State: MA
Affiliation Country: United States
Affiliation Zip: 01702
Affiliation Phone: (508) 253-5000

Map ID
Direction
Distance
Elevation

MAP FINDINGS

Site

Database(s)

EDR ID Number
EPA ID Number

STAPLES THE OFFICE SUPERSTORE EAST INC STORE 0243 (Continued)

S101584605

Affiliation Type Desc: Parent Corporation
Entity Name: Staples the Office Superstore East Inc
Entity Title: Not reported
Affiliation Address: Not reported
Affiliation City: Not reported
Affiliation State: Not reported
Affiliation Country: Not reported
Affiliation Zip: Not reported
Affiliation Phone: Not reported

Affiliation Type Desc: Property Owner
Entity Name: Staples the Office Superstore East Inc
Entity Title: Not reported
Affiliation Address: 500 Staples Drive
Affiliation City: Framingham
Affiliation State: MA
Affiliation Country: United States
Affiliation Zip: 01702
Affiliation Phone: (508) 253-5000

Affiliation Type Desc: Facility Mailing Address
Entity Name: Mailing Address
Entity Title: Not reported
Affiliation Address: 500 Staples Drive
Affiliation City: Framingham
Affiliation State: MA
Affiliation Country: Not reported
Affiliation Zip: 01702
Affiliation Phone: Not reported

Affiliation Type Desc: Operator
Entity Name: Staples the Office Superstore East Inc
Entity Title: Not reported
Affiliation Address: Not reported
Affiliation City: Not reported
Affiliation State: Not reported
Affiliation Country: Not reported
Affiliation Zip: Not reported
Affiliation Phone: (508) 253-5000

SWEEPS UST:

Name: CHEVRON USA
Address: 6450 W SUNSET BLVD
City: LOS ANGELES
Status: Not reported
Comp Number: 3792
Number: Not reported
Board Of Equalization: Not reported
Referral Date: Not reported
Action Date: Not reported
Created Date: Not reported
Owner Tank Id: Not reported
SWRCB Tank Id: 19-050-003792-000001
Tank Status: Not reported
Capacity: 10000
Active Date: Not reported

Map ID
Direction
Distance
Elevation

MAP FINDINGS

Site

Database(s)

EDR ID Number
EPA ID Number

STAPLES THE OFFICE SUPERSTORE EAST INC STORE 0243 (Continued)

S101584605

Tank Use: M.V. FUEL
STG: PRODUCT
Content: REG UNLEADED
Number Of Tanks: 4

Name: CHEVRON USA
Address: 6450 W SUNSET BLVD
City: LOS ANGELES
Status: Not reported
Comp Number: 3792
Number: Not reported
Board Of Equalization: Not reported
Referral Date: Not reported
Action Date: Not reported
Created Date: Not reported
Owner Tank Id: Not reported
SWRCB Tank Id: 19-050-003792-000002
Tank Status: Not reported
Capacity: 10000
Active Date: Not reported
Tank Use: M.V. FUEL
STG: PRODUCT
Content: REG UNLEADED
Number Of Tanks: Not reported

Name: CHEVRON USA
Address: 6450 W SUNSET BLVD
City: LOS ANGELES
Status: Not reported
Comp Number: 3792
Number: Not reported
Board Of Equalization: Not reported
Referral Date: Not reported
Action Date: Not reported
Created Date: Not reported
Owner Tank Id: Not reported
SWRCB Tank Id: 19-050-003792-000003
Tank Status: Not reported
Capacity: 10000
Active Date: Not reported
Tank Use: M.V. FUEL
STG: PRODUCT
Content: REG UNLEADED
Number Of Tanks: Not reported

Name: CHEVRON USA
Address: 6450 W SUNSET BLVD
City: LOS ANGELES
Status: Not reported
Comp Number: 3792
Number: Not reported
Board Of Equalization: Not reported
Referral Date: Not reported
Action Date: Not reported
Created Date: Not reported
Owner Tank Id: Not reported
SWRCB Tank Id: 19-050-003792-000004

Map ID
Direction
Distance
Elevation

MAP FINDINGS

Site

Database(s)

EDR ID Number
EPA ID Number

STAPLES THE OFFICE SUPERSTORE EAST INC STORE 0243 (Continued)

S101584605

Tank Status: Not reported
Capacity: 10000
Active Date: Not reported
Tank Use: M.V. FUEL
STG: PRODUCT
Content: DIESEL
Number Of Tanks: Not reported

HIST UST:

Name: 99625
Address: 6450 SUNSET BLVD
City,State,Zip: LOS ANGELES, CA 90028
File Number: 00026EF6
URL: <http://geotracker.waterboards.ca.gov/ustpdfs/pdf/00026EF6.pdf>
Region: Not reported
Facility ID: Not reported
Facility Type: Not reported
Other Type: Not reported
Contact Name: Not reported
Telephone: Not reported
Owner Name: Not reported
Owner Address: Not reported
Owner City,St,Zip: Not reported
Total Tanks: Not reported

Tank Num: Not reported
Container Num: Not reported
Year Installed: Not reported
Tank Capacity: Not reported
Tank Used for: Not reported
Type of Fuel: Not reported
Container Construction Thickness: Not reported
Leak Detection: Not reported

Click here for Geo Tracker PDF:

CA FID UST:

Facility ID: 19013299
Regulated By: UTKNI
Regulated ID: Not reported
Cortese Code: Not reported
SIC Code: Not reported
Facility Phone: 2134668656
Mail To: Not reported
Mailing Address: 6450 W SUNSET BLVD
Mailing Address 2: Not reported
Mailing City,St,Zip: LOS ANGELES 900280000
Contact: Not reported
Contact Phone: Not reported
DUNS Number: Not reported
NPDES Number: Not reported
EPA ID: Not reported
Comments: Not reported
Status: Inactive

Map ID
Direction
Distance
Elevation

MAP FINDINGS

Site

Database(s)

EDR ID Number
EPA ID Number

STAPLES THE OFFICE SUPERSTORE EAST INC STORE 0243 (Continued)

S101584605

HAZNET:

Name: STAPLES THE OFFICE SUPERSTORE EAST INC STORE 0243
Address: 6450 W SUNSET BLVD
Address 2: Not reported
City, State, Zip: HOLLYWOOD, CA 01702
Contact: KEITH BARROWS
Telephone: 5082531498
Mailing Name: Not reported
Mailing Address: 500 STAPLES DR

Year: 2019
Gepaid: CAL000390755
TSD EPA ID: CAD008364432
CA Waste Code: 331 - Off-specification, aged or surplus organics
Disposal Method: H141 - Storage, Bulking, And/Or Transfer Off Site--No Treatment/Reovery (H010-H129) Or (H131-H135)
Tons: 0.00100

Year: 2018
Gepaid: CAL000390755
TSD EPA ID: CAD008364432
CA Waste Code: 122 - Alkaline solution without metals pH >= 12.5
Disposal Method: H141 - Storage, Bulking, And/Or Transfer Off Site--No Treatment/Reovery (H010-H129) Or (H131-H135)
Tons: 0.00150

Year: 2016
Gepaid: CAL000390755
TSD EPA ID: CAD008364432
CA Waste Code: 791 - Liquids with pH <= 2
Disposal Method: H141 - Storage, Bulking, And/Or Transfer Off Site--No Treatment/Reovery (H010-H129) Or (H131-H135)
Tons: 0.0035

Year: 2016
Gepaid: CAL000390755
TSD EPA ID: CAD008364432
CA Waste Code: 181 - Other inorganic solid waste
Disposal Method: H141 - Storage, Bulking, And/Or Transfer Off Site--No Treatment/Reovery (H010-H129) Or (H131-H135)
Tons: 0.0015

Year: 2016
Gepaid: CAL000390755
TSD EPA ID: CAD008364432
CA Waste Code: 122 - Alkaline solution without metals pH >= 12.5
Disposal Method: H141 - Storage, Bulking, And/Or Transfer Off Site--No Treatment/Reovery (H010-H129) Or (H131-H135)
Tons: 0.0015

Year: 2015
Gepaid: CAL000390755
TSD EPA ID: CAD008364432
CA Waste Code: 331 - Off-specification, aged or surplus organics
Disposal Method: H141 - Storage, Bulking, And/Or Transfer Off Site--No Treatment/Reovery (H010-H129) Or (H131-H135)
Tons: 0.011

Map ID
Direction
Distance
Elevation

MAP FINDINGS

Site

Database(s)

EDR ID Number
EPA ID Number

STAPLES THE OFFICE SUPERSTORE EAST INC STORE 0243 (Continued)

S101584605

Year: 2015
Gepaid: CAL000390755
TSD EPA ID: CAD008364432
CA Waste Code: 791 - Liquids with pH <= 2
Disposal Method: H141 - Storage, Bulking, And/Or Transfer Off Site--No Treatment/Reovery (H010-H129) Or (H131-H135)
Tons: 0.0015

Additional Info:

Year: 2016
Gen EPA ID: CAL000390755

Shipment Date: 20150803
Creation Date: 10/1/2015 22:15:34
Receipt Date: 20150807
Manifest ID: 008506182FLE
Trans EPA ID: MNS000110924
Trans Name: STERICYCLE SPECIALTY WASTE SOLUTIONS INC
Trans 2 EPA ID: CAD983649880
Trans 2 Name: PSC ENVIRONMENTAL SERVICES LP
TSD EPA ID: CAD008364432
Trans Name: RHO CHEM LLC
TSD EPA Alt EPA ID: Not reported
TSD EPA Alt Name: Not reported
Waste Code Description: 331 - Off-specification, aged, or surplus organics
RCRA Code: Not reported
Meth Code: H141 - Storage, Bulking, And/Or Transfer Off Site--No Treatment/Reovery (H010-H129) Or (H131-H135)

Quantity Tons: 0.0085
Waste Quantity: 17
Quantity Unit: P
Additional Code 1: Not reported
Additional Code 2: Not reported
Additional Code 3: Not reported
Additional Code 4: Not reported
Additional Code 5: Not reported

Shipment Date: 20150126
Creation Date: 4/21/2015 22:14:53
Receipt Date: 20150130
Manifest ID: 007283282FLE
Trans EPA ID: MNS000110924
Trans Name: STERICYCLE SPECIALTY WASTE SOLUTIONS INC
Trans 2 EPA ID: CAD983649880
Trans 2 Name: PSC ENVIRONMENTAL SERVICES LP
TSD EPA ID: CAD008364432
Trans Name: RHO CHEM LLC
TSD EPA Alt EPA ID: Not reported
TSD EPA Alt Name: Not reported
Waste Code Description: 791 - Liquids with pH < 2 792 Liquids with pH < 2 with metals
RCRA Code: D002
Meth Code: H141 - Storage, Bulking, And/Or Transfer Off Site--No Treatment/Reovery (H010-H129) Or (H131-H135)

Quantity Tons: 0.0015
Waste Quantity: 3
Quantity Unit: P

Map ID
Direction
Distance
Elevation

MAP FINDINGS

Site

Database(s)

EDR ID Number
EPA ID Number

STAPLES THE OFFICE SUPERSTORE EAST INC STORE 0243 (Continued)

S101584605

Additional Code 1: Not reported
Additional Code 2: Not reported
Additional Code 3: Not reported
Additional Code 4: Not reported
Additional Code 5: Not reported

Shipment Date: 20150126
Creation Date: 4/21/2015 22:14:53
Receipt Date: 20150130
Manifest ID: 007283282FLE
Trans EPA ID: MNS000110924
Trans Name: STERICYCLE SPECIALTY WASTE SOLUTIONS INC
Trans 2 EPA ID: CAD983649880
Trans 2 Name: PSC ENVIRONMENTAL SERVICES LP
TSDf EPA ID: CAD008364432
Trans Name: RHO CHEM LLC
TSDf Alt EPA ID: Not reported
TSDf Alt Name: Not reported
Waste Code Description: 331 - Off-specification, aged, or surplus organics
RCRA Code: Not reported
Meth Code: H141 - Storage, Bulking, And/Or Transfer Off Site--No Treatment/Reovery (H010-H129) Or (H131-H135)

Quantity Tons: 0.0025
Waste Quantity: 5
Quantity Unit: P
Additional Code 1: Not reported
Additional Code 2: Not reported
Additional Code 3: Not reported
Additional Code 4: Not reported
Additional Code 5: Not reported

Additional Info:

Year: 2015
Gen EPA ID: CAL000390755

Shipment Date: 20150803
Creation Date: 10/1/2015 22:15:34
Receipt Date: 20150807
Manifest ID: 008506182FLE
Trans EPA ID: MNS000110924
Trans Name: STERICYCLE SPECIALTY WASTE SOLUTIONS INC
Trans 2 EPA ID: CAD983649880
Trans 2 Name: PSC ENVIRONMENTAL SERVICES LP
TSDf EPA ID: CAD008364432
Trans Name: RHO CHEM LLC
TSDf Alt EPA ID: Not reported
TSDf Alt Name: Not reported
Waste Code Description: 331 - Off-specification, aged, or surplus organics
RCRA Code: Not reported
Meth Code: H141 - Storage, Bulking, And/Or Transfer Off Site--No Treatment/Reovery (H010-H129) Or (H131-H135)

Quantity Tons: 0.0085
Waste Quantity: 17
Quantity Unit: P
Additional Code 1: Not reported
Additional Code 2: Not reported
Additional Code 3: Not reported

Map ID
Direction
Distance
Elevation

MAP FINDINGS

Site

Database(s)

EDR ID Number
EPA ID Number

STAPLES THE OFFICE SUPERSTORE EAST INC STORE 0243 (Continued)

S101584605

| | |
|-------------------------|--|
| Additional Code 4: | Not reported |
| Additional Code 5: | Not reported |
| Shipment Date: | 20150126 |
| Creation Date: | 4/21/2015 22:14:53 |
| Receipt Date: | 20150130 |
| Manifest ID: | 007283282FLE |
| Trans EPA ID: | MNS000110924 |
| Trans Name: | STERICYCLE SPECIALTY WASTE SOLUTIONS INC |
| Trans 2 EPA ID: | CAD983649880 |
| Trans 2 Name: | PSC ENVIRONMENTAL SERVICES LP |
| TSDf EPA ID: | CAD008364432 |
| Trans Name: | RHO CHEM LLC |
| TSDf Alt EPA ID: | Not reported |
| TSDf Alt Name: | Not reported |
| Waste Code Description: | 791 - Liquids with pH < 2 792 Liquids with pH < 2 with metals |
| RCRA Code: | D002 |
| Meth Code: | H141 - Storage, Bulking, And/Or Transfer Off Site--No Treatment/Reovery (H010-H129) Or (H131-H135) |
| Quantity Tons: | 0.0015 |
| Waste Quantity: | 3 |
| Quantity Unit: | P |
| Additional Code 1: | Not reported |
| Additional Code 2: | Not reported |
| Additional Code 3: | Not reported |
| Additional Code 4: | Not reported |
| Additional Code 5: | Not reported |
| Shipment Date: | 20150126 |
| Creation Date: | 4/21/2015 22:14:53 |
| Receipt Date: | 20150130 |
| Manifest ID: | 007283282FLE |
| Trans EPA ID: | MNS000110924 |
| Trans Name: | STERICYCLE SPECIALTY WASTE SOLUTIONS INC |
| Trans 2 EPA ID: | CAD983649880 |
| Trans 2 Name: | PSC ENVIRONMENTAL SERVICES LP |
| TSDf EPA ID: | CAD008364432 |
| Trans Name: | RHO CHEM LLC |
| TSDf Alt EPA ID: | Not reported |
| TSDf Alt Name: | Not reported |
| Waste Code Description: | 331 - Off-specification, aged, or surplus organics |
| RCRA Code: | Not reported |
| Meth Code: | H141 - Storage, Bulking, And/Or Transfer Off Site--No Treatment/Reovery (H010-H129) Or (H131-H135) |
| Quantity Tons: | 0.0025 |
| Waste Quantity: | 5 |
| Quantity Unit: | P |
| Additional Code 1: | Not reported |
| Additional Code 2: | Not reported |
| Additional Code 3: | Not reported |
| Additional Code 4: | Not reported |
| Additional Code 5: | Not reported |

HWTS:

| | |
|------------|---|
| Name: | STAPLES THE OFFICE SUPERSTORE EAST INC STORE 0243 |
| Address: | 6450 W SUNSET BLVD |
| Address 2: | Not reported |

Map ID
Direction
Distance
Elevation

MAP FINDINGS

Site

Database(s)

EDR ID Number
EPA ID Number

STAPLES THE OFFICE SUPERSTORE EAST INC STORE 0243 (Continued)

S101584605

City,State,Zip: HOLLYWOOD, CA 900287315
EPA ID: CAL000390755
Inactive Date: Not reported
Create Date: 11/04/2013
Last Act Date: 09/26/2019
Mailing Name: Not reported
Mailing Address: 500 STAPLES DR
Mailing Address 2: Not reported
Mailing City,State,Zip: FRAMINGHAM, MA 01702
Owner Name: STAPLES THE OFFICE SUPERSTORE E INC
Owner Address: 500 STAPLES DR
Owner Address 2: Not reported
Owner City,State,Zip: FRAMINGHAM, MA 01702
Contact Name: KEITH BARROWS
Contact Address: 500 STAPLES DR
Contact Address 2: Not reported
City,State,Zip: FRAMINGHAM, MA 01702

NAICS:

EPA ID: CAL000390755
Create Date: 2013-11-04 13:39:49
NAICS Code: 45321
NAICS Description: Office Supplies and Stationery Stores
Issued EPA ID Date: 2013-11-04 13:39:49
Inactive Date: Not reported
Facility Name: STAPLES THE OFFICE SUPERSTORE EAST INC STORE 0243
Facility Address: 6450 W SUNSET BLVD
Facility Address 2: Not reported
Facility City: HOLLYWOOD
Facility County: 19
Facility State: CA
Facility Zip: 900287315

A8 **WILCOX HOLLYWOOD LLC**
Target **1424-1433 COLE RD**
Property **HOLLYWOOD, CA 90028**

HAZNET **S112956217**
HWTS **N/A**

Site 8 of 16 in cluster A

Actual:
351 ft.

HAZNET:
Name: WILCOX HOLLYWOOD LLC
Address: 1424-1433 COLE RD
Address 2: Not reported
City,State,Zip: HOLLYWOOD, CA 90028
Contact: JOHN CHEUNG
Telephone: 3103954250
Mailing Name: Not reported
Mailing Address: 1317 5TH ST

Year: 2006
Gepaid: CAC002608100
TSD EPA ID: CAD009007626
CA Waste Code: 151 - Asbestos containing waste
Disposal Method: H132 - Landfill Or Surface Impoundment That Will Be Closed As Landfill(To Include On-Site Treatment And/Or Stabilization)

Tons: 12

Map ID
Direction
Distance
Elevation

MAP FINDINGS

Site

Database(s)

EDR ID Number
EPA ID Number

WILCOX HOLLYWOOD LLC (Continued)

S112956217

Additional Info:

Year: 2006
Gen EPA ID: CAC002608100

Shipment Date: 20060912
Creation Date: 3/30/2007 13:31:17
Receipt Date: 20060912
Manifest ID: 000070753GBF
Trans EPA ID: CAR000017657
Trans Name: BDC SPECIAL WASTE SERVICES
Trans 2 EPA ID: Not reported
Trans 2 Name: Not reported
TSDf EPA ID: CAD009007626
Trans Name: AZUSA LAND RECLAMATION
TSDf Alt EPA ID: Not reported
TSDf Alt Name: Not reported
Waste Code Description: 151 - Asbestos-containing waste
RCRA Code: Not reported
Meth Code: H132 - Landfill Or Surface Impoundment That Will Be Closed As
Landfill(To Include On-Site Treatment And/Or Stabilization)

Quantity Tons: 12
Waste Quantity: 30
Quantity Unit: Y
Additional Code 1: Not reported
Additional Code 2: Not reported
Additional Code 3: Not reported
Additional Code 4: Not reported
Additional Code 5: Not reported

HWTS:

Name: WILCOX HOLLYWOOD LLC
Address: 1424-1433 COLE RD
Address 2: Not reported
City,State,Zip: HOLLYWOOD, CA 90028
EPA ID: CAC002608100
Inactive Date: 03/11/2007
Create Date: 09/11/2006
Last Act Date: 04/05/2007
Mailing Name: Not reported
Mailing Address: 1317 5TH ST
Mailing Address 2: Not reported
Mailing City,State,Zip: SANTA MONICA, CA 90401
Owner Name: WILCOX HOLLYWOOD LLC
Owner Address: 1317 5TH ST
Owner Address 2: Not reported
Owner City,State,Zip: SANTA MONICA, CA 90401
Contact Name: JOHN CHEUNG
Contact Address: 1317 5TH ST
Contact Address 2: Not reported
City,State,Zip: SANTA MONICA, CA 90401

MAP FINDINGS

Map ID
Direction
Distance
Elevation

Site

Database(s)

EDR ID Number
EPA ID Number

A9

< 1/8
1 ft.

**1433 N COLE PL
LOS ANGELES, CA**

Site 9 of 16 in cluster A

**Relative:
Lower**

LOS ANGELES UST:

Name: Not reported
Address: 1433 N COLE PL
City,State,Zip: LOS ANGELES, CA
Facility ID: Not reported
Last Run Date: 01/01/1900
Status: HISTORICAL

**Actual:
346 ft.**

**UST U004299881
N/A**

A10

SW
< 1/8
0.002 mi.
8 ft.

**1416 N WILCOX AVE
LOS ANGELES, CA**

Site 10 of 16 in cluster A

**Relative:
Lower**

LOS ANGELES UST:

Name: Not reported
Address: 1416 N WILCOX AVE
City,State,Zip: LOS ANGELES, CA
Facility ID: Not reported
Last Run Date: 01/01/1900
Status: HISTORICAL

**Actual:
347 ft.**

**UST U004299841
N/A**

A11

West
< 1/8
0.003 mi.
18 ft.

**PLAIN RAP PRESS
1428 N WILCOX AVE
LOS ANGELES, CA 90028**

Site 11 of 16 in cluster A

**Relative:
Lower**

LOS ANGELES HM:

Name: PLAIN RAP PRESS
Address: 1428 N WILCOX AVE
City,State,Zip: LOS ANGELES, CA 90028
Facility ID: FA0010852
Last Run Date: 06/01/2019
Status: INACTIVE

**Actual:
350 ft.**

**HAZMAT S123545101
N/A**

A12

North
< 1/8
0.012 mi.
62 ft.

**HOLLYWOOD MERCEDES BENZ
6465 SUNSET BLVD
HOLLYWOOD, CA 90028**

Site 12 of 16 in cluster A

**Relative:
Higher**

RCRA-SQG:

Date form received by agency: 1996-09-01 00:00:00.0
Facility name: HOLLYWOOD MERCEDES BENZ
Facility address: 6465 SUNSET BLVD
HOLLYWOOD, CA 90028
EPA ID: CAD981689003
Mailing address: SUNSET BLVD
HOLLYWOOD, CA 90028

**Actual:
356 ft.**

**RCRA-SQG 1000293840
HIST UST CAD981689003
FINDS
ECHO
HAZNET
HWTS**

Map ID
Direction
Distance
Elevation

MAP FINDINGS

Site

Database(s)

EDR ID Number
EPA ID Number

HOLLYWOOD MERCEDES BENZ (Continued)

1000293840

Contact: Not reported
Contact address: Not reported
Contact country: US
Contact telephone: Not reported
Contact email: Not reported
EPA Region: 09
Classification: Small Small Quantity Generator
Description: Handler: generates more than 100 and less than 1000 kg of hazardous waste during any calendar month and accumulates less than 6000 kg of hazardous waste at any time; or generates 100 kg or less of hazardous waste during any calendar month, and accumulates more than 1000 kg of hazardous waste at any time

Owner/Operator Summary:

Owner/operator name: BNA INC
Owner/operator address: NOT REQUIRED
NOT REQUIRED, ME 99999
Owner/operator country: Not reported
Owner/operator telephone: 415-555-1212
Owner/operator email: Not reported
Owner/operator fax: Not reported
Owner/operator extension: Not reported
Legal status: Private
Owner/Operator Type: Owner
Owner/Op start date: Not reported
Owner/Op end date: Not reported

Owner/operator name: NOT REQUIRED
Owner/operator address: NOT REQUIRED
NOT REQUIRED, ME 99999
Owner/operator country: Not reported
Owner/operator telephone: 415-555-1212
Owner/operator email: Not reported
Owner/operator fax: Not reported
Owner/operator extension: Not reported
Legal status: Private
Owner/Operator Type: Operator
Owner/Op start date: Not reported
Owner/Op end date: Not reported

Handler Activities Summary:

U.S. importer of hazardous waste: No
Mixed waste (haz. and radioactive): No
Recycler of hazardous waste: No
Transporter of hazardous waste: No
Treater, storer or disposer of HW: No
Underground injection activity: No
On-site burner exemption: No
Furnace exemption: No
Used oil fuel burner: No
Used oil processor: No
User oil refiner: No
Used oil fuel marketer to burner: No
Used oil Specification marketer: No
Used oil transfer facility: No

Map ID
Direction
Distance
Elevation

MAP FINDINGS

Site

Database(s)

EDR ID Number
EPA ID Number

HOLLYWOOD MERCEDES BENZ (Continued)

1000293840

Used oil transporter: No
Violation Status: No violations found

HIST UST:

Name: MERCEDES BENZ HOLLYWOOD INC
Address: 6465 SUNSET BLVD
City,State,Zip: HOLLYWOOD, CA 90028
File Number: 000280BE
URL: <http://geotracker.waterboards.ca.gov/ustpdfs/pdf/000280BE.pdf>
Region: Not reported
Facility ID: Not reported
Facility Type: Not reported
Other Type: Not reported
Contact Name: Not reported
Telephone: Not reported
Owner Name: Not reported
Owner Address: Not reported
Owner City,St,Zip: Not reported
Total Tanks: Not reported
Tank Num: Not reported
Container Num: Not reported
Year Installed: Not reported
Tank Capacity: Not reported
Tank Used for: Not reported
Type of Fuel: Not reported
Container Construction Thickness: Not reported
Leak Detection: Not reported

Click here for Geo Tracker PDF:

FINDS:

Registry ID: 110002753529

Click Here:

Environmental Interest/Information System:

RCRAInfo is a national information system that supports the Resource Conservation and Recovery Act (RCRA) program through the tracking of events and activities related to facilities that generate, transport, and treat, store, or dispose of hazardous waste. RCRAInfo allows RCRA program staff to track the notification, permit, compliance, and corrective action activities required under RCRA.

[Click this hyperlink](#) while viewing on your computer to access additional FINDS: detail in the EDR Site Report.

ECHO:

Envid: 1000293840
Registry ID: 110002753529
DFR URL: <http://echo.epa.gov/detailed-facility-report?fid=110002753529>
Name: HOLLYWOOD MERCEDES BENZ
Address: 6465 SUNSET BLVD
City,State,Zip: HOLLYWOOD, CA 90028

HAZNET:

Name: HOLLYWOOD MERCEDES BENZ

Map ID
Direction
Distance
Elevation

MAP FINDINGS

Site

Database(s)

EDR ID Number
EPA ID Number

HOLLYWOOD MERCEDES BENZ (Continued)

1000293840

Address: 6465 SUNSET BLVD
Address 2: Not reported
City,State,Zip: HOLLYWOOD, CA 900280000
Contact: UNDELIVERABLE PER SURVEY
Telephone: --
Mailing Name: Not reported
Mailing Address: 6465 SUNSET BLVD

Year: 1995
Gepaid: CAD981689003
TSD EPA ID: CAD093459485
CA Waste Code: 214 - Unspecified solvent mixture
Disposal Method: H01 - Transfer Station
Tons: 0.0288

Year: 1988
Gepaid: CAD981689003
TSD EPA ID: CAT000613893
CA Waste Code: 212 - Oxygenated solvents (acetone, butanol, ethyl acetate, etc.)
Disposal Method: R01 - Recycler
Tons: 0.072

Year: 1988
Gepaid: CAD981689003
TSD EPA ID: CAD042245001
CA Waste Code: 212 - Oxygenated solvents (acetone, butanol, ethyl acetate, etc.)
Disposal Method: R01 - Recycler
Tons: 0.216

Year: 1987
Gepaid: CAD981689003
TSD EPA ID: CAD042245001
CA Waste Code: 212 - Oxygenated solvents (acetone, butanol, ethyl acetate, etc.)
Disposal Method: R01 - Recycler
Tons: 0.324

Additional Info:

Year: 1995
Gen EPA ID: CAD981689003

Shipment Date: 19950501
Creation Date: 4/2/1996 0:00:00
Receipt Date: 19950503
Manifest ID: 95521770
Trans EPA ID: ILD984908202
Trans Name: Not reported
Trans 2 EPA ID: ILD984908202
Trans 2 Name: Not reported
TSD EPA ID: CAD093459485
Trans Name: Not reported
TSD EPA Alt ID: CAD093459485
TSD EPA Alt Name: Not reported
Waste Code Description: 214 - Unspecified solvent mixture
RCRA Code: D039
Meth Code: H01 - Transfer Station
Quantity Tons: 0.0144

Map ID
Direction
Distance
Elevation

MAP FINDINGS

Site

Database(s)

EDR ID Number
EPA ID Number

HOLLYWOOD MERCEDES BENZ (Continued)

1000293840

Waste Quantity: 4
Quantity Unit: G
Additional Code 1: Not reported
Additional Code 2: Not reported
Additional Code 3: Not reported
Additional Code 4: Not reported
Additional Code 5: Not reported

Shipment Date: 19950407
Creation Date: 3/29/1996 0:00:00
Receipt Date: 19950413
Manifest ID: 95509604
Trans EPA ID: ILD984908202
Trans Name: Not reported
Trans 2 EPA ID: ILD984908202
Trans 2 Name: Not reported
TSDf EPA ID: CAD093459485
Trans Name: Not reported
TSDf Alt EPA ID: CAD093459485
TSDf Alt Name: Not reported
Waste Code Description: 214 - Unspecified solvent mixture
RCRA Code: D039
Meth Code: H01 - Transfer Station
Quantity Tons: 0.0144
Waste Quantity: 4
Quantity Unit: G
Additional Code 1: Not reported
Additional Code 2: Not reported
Additional Code 3: Not reported
Additional Code 4: Not reported
Additional Code 5: Not reported

HWTS:

Name: HOLLYWOOD MERCEDES BENZ
Address: 6465 SUNSET BLVD
Address 2: Not reported
City,State,Zip: HOLLYWOOD, CA 900280000
EPA ID: CAD981689003
Inactive Date: 01/01/1995
Create Date: 04/10/1987
Last Act Date: 07/24/2001
Mailing Name: Not reported
Mailing Address: 6465 SUNSET BLVD
Mailing Address 2: Not reported
Mailing City,State,Zip: HOLLYWOOD, CA 900280000
Owner Name: --
Owner Address: --
Owner Address 2: Not reported
Owner City,State,Zip: --, 99 --
Contact Name: UNDELIVERABLE PER SURVEY
Contact Address: 12/94 AD
Contact Address 2: Not reported
City,State,Zip: --, 99 --

MAP FINDINGS

| | | | |
|--|--|-------------|--------------------------------|
| Map ID Direction Distance Elevation | | Database(s) | EDR ID Number EPA ID Number |
|--|--|-------------|--------------------------------|

| | | | |
|--|---|------------|---------------------------------|
| A13 North < 1/8 0.012 mi. 62 ft. | 6465 SUNSET BLVD LOS ANGELES, CA Site 13 of 16 in cluster A | UST | U004303813 N/A |
| Relative: Higher Actual: 356 ft. | LOS ANGELES UST: Name: Not reported Address: 6465 SUNSET BLVD City,State,Zip: LOS ANGELES, CA Facility ID: Not reported Last Run Date: 01/01/1900 Status: HISTORICAL | | |

| | | | |
|---|---|--|--|
| B14 SSW < 1/8 0.021 mi. 109 ft. | LA JUVENILE BUILDING 1401 N WILCOX AVE HOLLYWOOD, CA 90028 Site 1 of 7 in cluster B | RCRA-SQG FINDS ECHO | 1000265742 CAD981989296 |
| Relative: Lower Actual: 341 ft. | RCRA-SQG: Date form received by agency: 1987-03-25 00:00:00.0 Facility name: LA JUVENILE BUILDING Facility address: 1401 N WILCOX AVE HOLLYWOOD, CA 90028 EPA ID: CAD981989296 Mailing address: 200 N MAIN RM EIGHTH HUNDREDCH LOS ANGELES, CA 90012 Contact: ENVIRONMENTAL MANAGER Contact address: 1401 N WILCOX AVE HOLLYWOOD, CA 90028 Contact country: US Contact telephone: 213-485-7527 Contact email: Not reported EPA Region: 09 Classification: Small Small Quantity Generator Description: Handler: generates more than 100 and less than 1000 kg of hazardous waste during any calendar month and accumulates less than 6000 kg of hazardous waste at any time; or generates 100 kg or less of hazardous waste during any calendar month, and accumulates more than 1000 kg of hazardous waste at any time | | |

Owner/Operator Summary:

| | |
|---------------------------|------------------------|
| Owner/operator name: | NOT REQUIRED |
| Owner/operator address: | NOT REQUIRED |
| | NOT REQUIRED, ME 99999 |
| Owner/operator country: | Not reported |
| Owner/operator telephone: | 415-555-1212 |
| Owner/operator email: | Not reported |
| Owner/operator fax: | Not reported |
| Owner/operator extension: | Not reported |
| Legal status: | Municipal |
| Owner/Operator Type: | Operator |
| Owner/Op start date: | Not reported |
| Owner/Op end date: | Not reported |
| | |
| Owner/operator name: | CITY OF LOS ANGELES |
| Owner/operator address: | NOT REQUIRED |
| | NOT REQUIRED, ME 99999 |

Map ID
Direction
Distance
Elevation

MAP FINDINGS

Site

Database(s)

EDR ID Number
EPA ID Number

LA JUVENILE BUILDING (Continued)

1000265742

Owner/operator country: Not reported
Owner/operator telephone: 415-555-1212
Owner/operator email: Not reported
Owner/operator fax: Not reported
Owner/operator extension: Not reported
Legal status: Municipal
Owner/Operator Type: Owner
Owner/Op start date: Not reported
Owner/Op end date: Not reported

Handler Activities Summary:

U.S. importer of hazardous waste: No
Mixed waste (haz. and radioactive): No
Recycler of hazardous waste: No
Transporter of hazardous waste: No
Treater, storer or disposer of HW: No
Underground injection activity: No
On-site burner exemption: No
Furnace exemption: No
Used oil fuel burner: No
Used oil processor: No
User oil refiner: No
Used oil fuel marketer to burner: No
Used oil Specification marketer: No
Used oil transfer facility: No
Used oil transporter: No

Violation Status: No violations found

FINDS:

Registry ID: 110002767836

Click Here:

Environmental Interest/Information System:

RCRAInfo is a national information system that supports the Resource Conservation and Recovery Act (RCRA) program through the tracking of events and activities related to facilities that generate, transport, and treat, store, or dispose of hazardous waste. RCRAInfo allows RCRA program staff to track the notification, permit, compliance, and corrective action activities required under RCRA.

[Click this hyperlink](#) while viewing on your computer to access additional FINDS: detail in the EDR Site Report.

ECHO:

Envid: 1000265742
Registry ID: 110002767836
DFR URL: <http://echo.epa.gov/detailed-facility-report?fid=110002767836>
Name: LA JUVENILE BUILDING
Address: 1401 N WILCOX AVE
City,State,Zip: HOLLYWOOD, CA 90028

MAP FINDINGS

Map ID
 Direction
 Distance
 Elevation

Site

Database(s)

EDR ID Number
 EPA ID Number

B15 **HOLLYWOOD DIV. VEHICLE MAINT./GENERAL SERVICES CIT** **SWEEPS UST** **S106927341**
SSW **1401 N WILCOX AVE** **N/A**
 < 1/8 **LOS ANGELES, CA 90028**
 0.021 mi.
 109 ft. **Site 2 of 7 in cluster B**

Relative: **SWEEPS UST:**
Lower Name: HOLLYWOOD DIV. VEHICLE MAINT./GENERAL SERVICES CITY OF LA
 Address: 1401 N WILCOX AVE
Actual: City: LOS ANGELES
341 ft. Status: Active
 Comp Number: 8161
 Number: 4
 Board Of Equalization: Not reported
 Referral Date: 06-16-93
 Action Date: 06-16-93
 Created Date: 04-10-93
 Owner Tank Id: Not reported
 SWRCB Tank Id: Not reported
 Tank Status: Not reported
 Capacity: Not reported
 Active Date: Not reported
 Tank Use: Not reported
 STG: Not reported
 Content: Not reported
 Number Of Tanks: Not reported

B16 **HOLLYWOOD DIV. VEHICLE MAINT.** **UST** **U003781263**
SSW **1401 WILCOX AVE** **N/A**
 < 1/8 **LOS ANGELES, CA 90028**
 0.021 mi.
 109 ft. **Site 3 of 7 in cluster B**

Relative: **UST:**
Lower Name: HOLLYWOOD DIV. VEHICLE MAINT.
 Address: 1401 WILCOX AVE
Actual: City,State,Zip: LOS ANGELES, CA 90028
341 ft. Facility ID: 24939
 Permitting Agency: LOS ANGELES, CITY OF
 Latitude: 34.0976004
 Longitude: -118.3297923

B17 **CITY OF LA - GENERAL SERVICES** **UST** **U004307121**
SSW **1401 N WILCOX AVE** **N/A**
 < 1/8 **LOS ANGELES, CA 90028**
 0.021 mi.
 109 ft. **Site 4 of 7 in cluster B**

Relative: **LOS ANGELES UST:**
Lower Name: CITY OF LA - GENERAL SERVICES
 Address: 1401 N WILCOX AVE
Actual: City,State,Zip: LOS ANGELES, CA 90028
341 ft. Facility ID: FA0029672
 Last Run Date: 06/03/2019
 Status: INACTIVE

Map ID
Direction
Distance
Elevation

MAP FINDINGS

Site

Database(s)

EDR ID Number
EPA ID Number

A18
West
< 1/8
0.024 mi.
125 ft.

GRAPHICS HILLSIDE
6464 W SUNSET BLVD SUITE 940
LOS ANGELES, CA 90028

Site 14 of 16 in cluster A

RCRA-SQG 1000347186
FINDS CAD981974058
ECHO

Relative:
Higher

RCRA-SQG:

Actual:
351 ft.

Date form received by agency: 1987-05-07 00:00:00.0
Facility name: GRAPHICS HILLSIDE
Facility address: 6464 W SUNSET BLVD SUITE 940
LOS ANGELES, CA 90028
EPA ID: CAD981974058
Contact: ENVIRONMENTAL MANAGER
Contact address: 6464 W SUNSET BLVD SUITE 940
LOS ANGELES, CA 90028
Contact country: US
Contact telephone: 213-469-1269
Contact email: Not reported
EPA Region: 09
Classification: Small Small Quantity Generator
Description: Handler: generates more than 100 and less than 1000 kg of hazardous waste during any calendar month and accumulates less than 6000 kg of hazardous waste at any time; or generates 100 kg or less of hazardous waste during any calendar month, and accumulates more than 1000 kg of hazardous waste at any time

Owner/Operator Summary:

Owner/operator name: STAN D ELRICH
Owner/operator address: NOT REQUIRED
NOT REQUIRED, ME 99999
Owner/operator country: Not reported
Owner/operator telephone: 415-555-1212
Owner/operator email: Not reported
Owner/operator fax: Not reported
Owner/operator extension: Not reported
Legal status: Private
Owner/Operator Type: Owner
Owner/Op start date: Not reported
Owner/Op end date: Not reported

Owner/operator name: NOT REQUIRED
Owner/operator address: NOT REQUIRED
NOT REQUIRED, ME 99999
Owner/operator country: Not reported
Owner/operator telephone: 415-555-1212
Owner/operator email: Not reported
Owner/operator fax: Not reported
Owner/operator extension: Not reported
Legal status: Private
Owner/Operator Type: Operator
Owner/Op start date: Not reported
Owner/Op end date: Not reported

Handler Activities Summary:

U.S. importer of hazardous waste: No
Mixed waste (haz. and radioactive): No
Recycler of hazardous waste: No
Transporter of hazardous waste: No

Map ID
Direction
Distance
Elevation

MAP FINDINGS

Site

Database(s)

EDR ID Number
EPA ID Number

GRAPHICS HILLSIDE (Continued)

1000347186

Treater, storer or disposer of HW: No
Underground injection activity: No
On-site burner exemption: No
Furnace exemption: No
Used oil fuel burner: No
Used oil processor: No
Used oil refiner: No
Used oil fuel marketer to burner: No
Used oil Specification marketer: No
Used oil transfer facility: No
Used oil transporter: No

Violation Status: No violations found

FINDS:

Registry ID: 110002761342

Click Here:

Environmental Interest/Information System:

RCRAInfo is a national information system that supports the Resource Conservation and Recovery Act (RCRA) program through the tracking of events and activities related to facilities that generate, transport, and treat, store, or dispose of hazardous waste. RCRAInfo allows RCRA program staff to track the notification, permit, compliance, and corrective action activities required under RCRA.

Click this hyperlink while viewing on your computer to access additional FINDS: detail in the EDR Site Report.

ECHO:

Envid: 1000347186
Registry ID: 110002761342
DFR URL: <http://echo.epa.gov/detailed-facility-report?fid=110002761342>
Name: GRAPHICS HILLSIDE
Address: 6464 W SUNSET BLVD SUITE 940
City,State,Zip: LOS ANGELES, CA 90028

**A19
ENE
< 1/8
0.027 mi.
140 ft.**

**SUNSET TOWER, LLC
6430 W SUNSET BLVD
LOS ANGELES, CA 90028**

**HAZMAT S112990014
CERS N/A**

Site 15 of 16 in cluster A

**Relative:
Higher
Actual:
352 ft.**

LOS ANGELES HM:
Name: SUNSET TOWER LLC
Address: 6430 W SUNSET BLVD
City,State,Zip: LOS ANGELES, CA 90028
Facility ID: FA0003985
Last Run Date: 06/01/2019
Status: ACTIVE

CERS:

Name: SUNSET TOWER, LLC
Address: 6430 W SUNSET BLVD
City,State,Zip: LOS ANGELES, CA 90028
Site ID: 13412
CERS ID: 10242241
CERS Description: Chemical Storage Facilities

Map ID
Direction
Distance
Elevation

MAP FINDINGS

Site

Database(s)

EDR ID Number
EPA ID Number

SUNSET TOWER, LLC (Continued)

S112990014

Violations:

Site ID: 13412
Site Name: SUNSET TOWER, LLC
Violation Date: 04-26-2016
Citation: HSC 6.95 25508(d) - California Health and Safety Code, Chapter 6.95, Section(s) 25508(d)
Violation Description: Failure to complete and/or electronically submit a business plan when storing/handling a hazardous material at or above reportable quantities.
Violation Notes: Returned to compliance on 06/03/2019. OBSERVATION: A business plan has not been received by the CUPA. The facility was previously sent a notice/request from the CUPA for the submittal of a business plan by 5/26/16. CORRECTIVE ACTION: Submit the business plan electronically in the California Environmental Reporting System (CERS) and implement immediately.
Violation Division: Los Angeles City Fire Department
Violation Program: HMRRP
Violation Source: CERS

Site ID: 13412
Site Name: SUNSET TOWER, LLC
Violation Date: 04-26-2016
Citation: HSC 6.95 25505.1 - California Health and Safety Code, Chapter 6.95, Section(s) 25505.1
Violation Description: Failure to provide a copy of the business plan to the owner or the owner's agent within five working days after receiving a request for a copy from the owner or the owner's agent.
Violation Notes: Returned to compliance on 06/03/2019.
Violation Division: Los Angeles City Fire Department
Violation Program: HMRRP
Violation Source: CERS

Site ID: 13412
Site Name: SUNSET TOWER, LLC
Violation Date: 04-26-2016
Citation: HSC 6.95 25508(a)(1) - California Health and Safety Code, Chapter 6.95, Section(s) 25508(a)(1)
Violation Description: Failure to establish and electronically submit an adequate emergency response plan and procedures for a release or threatened release of a hazardous material.
Violation Notes: Returned to compliance on 06/03/2019.
Violation Division: Los Angeles City Fire Department
Violation Program: HMRRP
Violation Source: CERS

Site ID: 13412
Site Name: SUNSET TOWER, LLC
Violation Date: 04-26-2016
Citation: HSC 6.95 25507 - California Health and Safety Code, Chapter 6.95, Section(s) 25507
Violation Description: Failure to adequately establish and implement a business plan when storing/handling a hazardous material at or above reportable quantities.
Violation Notes: Returned to compliance on 06/03/2019.
Violation Division: Los Angeles City Fire Department
Violation Program: HMRRP
Violation Source: CERS

Map ID
Direction
Distance
Elevation

MAP FINDINGS

Site

Database(s)

EDR ID Number
EPA ID Number

SUNSET TOWER, LLC (Continued)

S112990014

Site ID: 13412
Site Name: SUNSET TOWER, LLC
Violation Date: 04-26-2016
Citation: HSC 6.95 25508.1(f) - California Health and Safety Code, Chapter 6.95, Section(s) 25508.1(f)
Violation Description: Failure to electronically update the business plan within 30 days of a substantial change.
Violation Notes: Returned to compliance on 06/03/2019.
Violation Division: Los Angeles City Fire Department
Violation Program: HMRRP
Violation Source: CERS

Site ID: 13412
Site Name: SUNSET TOWER, LLC
Violation Date: 04-26-2016
Citation: HSC 6.95 25508.2 - California Health and Safety Code, Chapter 6.95, Section(s) 25508.2
Violation Description: Failure to annually review and electronically certify that the business plan is complete, accurate, and up-to-date.
Violation Notes: Returned to compliance on 06/03/2019.
Violation Division: Los Angeles City Fire Department
Violation Program: HMRRP
Violation Source: CERS

Site ID: 13412
Site Name: SUNSET TOWER, LLC
Violation Date: 04-26-2016
Citation: HSC 6.95 25505(a)(4) - California Health and Safety Code, Chapter 6.95, Section(s) 25505(a)(4)
Violation Description: Failure to provide initial and annual training to all employees in safety procedures in the event of a release or threatened release of a hazardous material or failure to document and maintain training records for a minimum of three years.
Violation Notes: Returned to compliance on 06/03/2019.
Violation Division: Los Angeles City Fire Department
Violation Program: HMRRP
Violation Source: CERS

Site ID: 13412
Site Name: SUNSET TOWER, LLC
Violation Date: 04-26-2016
Citation: 19 CCR 6.95 25508(a)(1) - California Code of Regulations, Title 19, Chapter 6.95, Section(s) 25508(a)(1)
Violation Description: Failure to complete and electronically submit the Business Activities Page and/or Business Owner Operator Identification Page.
Violation Notes: Returned to compliance on 06/03/2019.
Violation Division: Los Angeles City Fire Department
Violation Program: HMRRP
Violation Source: CERS

Site ID: 13412
Site Name: SUNSET TOWER, LLC
Violation Date: 04-26-2016
Citation: HSC 6.95 25508(a)(1) - California Health and Safety Code, Chapter 6.95, Section(s) 25508(a)(1)
Violation Description: Failure to complete and electronically submit a site map with all required content.

Map ID
Direction
Distance
Elevation

MAP FINDINGS

Site

Database(s)

EDR ID Number
EPA ID Number

SUNSET TOWER, LLC (Continued)

S112990014

Violation Notes: Returned to compliance on 06/03/2019.
Violation Division: Los Angeles City Fire Department
Violation Program: HMRRP
Violation Source: CERS

Site ID: 13412
Site Name: SUNSET TOWER, LLC
Violation Date: 04-26-2016
Citation: HSC 6.95 25508.1(a)-(e) - California Health and Safety Code, Chapter 6.95, Section(s) 25508.1(a)-(e)
Violation Description: Failure to electronically update business plan within 30 days of any one of the following events: A 100 percent or more increase in the quantity of a previously disclosed material. Any handling of a previously undisclosed hazardous materials at or above reportable quantities. A change of business address, business ownership, or business name.

Violation Notes: Returned to compliance on 06/03/2019.
Violation Division: Los Angeles City Fire Department
Violation Program: HMRRP
Violation Source: CERS

Site ID: 13412
Site Name: SUNSET TOWER, LLC
Violation Date: 04-26-2016
Citation: HSC 6.95 25508(d) - California Health and Safety Code, Chapter 6.95, Section(s) 25508(d)
Violation Description: Failure to complete and/or electronically submit a business plan when storing/handling a hazardous material at or above reportable quantities.

Violation Notes: Returned to compliance on 06/03/2019. OBSERVATION: A business plan has not been received by the CUPA. The facility was previously sent a notice/request from the CUPA for the submittal of a business plan by 5/26/16. CORRECTIVE ACTION: Submit the business plan electronically in the California Environmental Reporting System (CERS) and implement immediately.
Violation Division: Los Angeles City Fire Department
Violation Program: HMRRP
Violation Source: CERS

Site ID: 13412
Site Name: SUNSET TOWER, LLC
Violation Date: 04-26-2016
Citation: HSC 6.95 25508(a)(1) - California Health and Safety Code, Chapter 6.95, Section(s) 25508(a)(1)
Violation Description: Failure to establish and electronically submit an adequate training program in safety procedures in the event of a release or threatened release of a hazardous material.

Violation Notes: Returned to compliance on 06/03/2019.
Violation Division: Los Angeles City Fire Department
Violation Program: HMRRP
Violation Source: CERS

Site ID: 13412
Site Name: SUNSET TOWER, LLC
Violation Date: 04-26-2016
Citation: HSC 6.95 25508(a)(1) - California Health and Safety Code, Chapter 6.95, Section(s) 25508(a)(1)

Map ID
Direction
Distance
Elevation

MAP FINDINGS

Site

Database(s)

EDR ID Number
EPA ID Number

SUNSET TOWER, LLC (Continued)

S112990014

Violation Description: Failure to complete and electronically submit hazardous material inventory information for all reportable hazardous materials on site at or above reportable quantities.

Violation Notes: Returned to compliance on 06/03/2019.

Violation Division: Los Angeles City Fire Department

Violation Program: HMRRP

Violation Source: CERS

Site ID: 13412

Site Name: SUNSET TOWER, LLC

Violation Date: 03-28-2019

Citation: HSC 6.95 25508(a)(1) - California Health and Safety Code, Chapter 6.95, Section(s) 25508(a)(1)

Violation Description: Failure to establish and electronically submit an adequate emergency response plan and procedures for a release or threatened release of a hazardous material.

Violation Notes: Returned to compliance on 06/03/2019. Review, update and resubmit the Emergency Response/Contingency Plan and Employee Training Plan in CERS with all the required information. Ensure the phone numbers for the local CUPA (213) 978-3680, Regional Water Quality Control Board (213) 576-6600, and nearest hospital facility are inputted correctly. You can download the most current CONTINGENCY PLAN form as well as CONTINGENCY PLAN INSTRUCTIONS in the Hazardous Materials Business Plan Section (HMBP) using the following link <https://www.lafd.org/fire-prevention/cupa/documents-forms>

Violation Division: Los Angeles City Fire Department

Violation Program: HMRRP

Violation Source: CERS

Site ID: 13412

Site Name: SUNSET TOWER, LLC

Violation Date: 04-26-2016

Citation: HSC 6.95 25505.1 - California Health and Safety Code, Chapter 6.95, Section(s) 25505.1

Violation Description: Failure to notify property owner in writing that the business is subject to the business plan program and has complied with its provisions.

Violation Notes: Returned to compliance on 06/03/2019.

Violation Division: Los Angeles City Fire Department

Violation Program: HMRRP

Violation Source: CERS

Evaluation:

Eval General Type: Compliance Evaluation Inspection

Eval Date: 03-28-2019

Violations Found: No

Eval Type: Routine done by local agency

Eval Notes: Consent to enter, inspect and take photographs was given by: Deron Micketti The Business Activities, Owner/Operator Identification, Hazardous Materials Inventory, Site Map, Emergency Response/Contingency Plan and Employee Training Plan sections were reviewed in CERS and field verified. Review and correct any violations indicated previously in this report, on or before the COMPLY BY date associated with each violation. NOTE: The LAMC, Sections (L.A.M.C. SECTION 57.105.1.4; 57.120.3; 57.121.2 and 57.121.2.1.) requires businesses that store, use or handle hazardous materials in the City of Los Angeles to obtain a Consolidated Permit from the Los Angeles

Map ID
Direction
Distance
Elevation

MAP FINDINGS

Site

Database(s)

EDR ID Number
EPA ID Number

SUNSET TOWER, LLC (Continued)

S112990014

Fire Department CUPA **** Annual submission of a Hazardous Materials Business Plan into CERS is required between January 1 and March 1 of every year. Please remember that any change in inventory of greater than 100 percent will require new submission within 30 days of that change. As a reminder, you must complete [Truncated]

Eval Division: Los Angeles City Fire Department
Eval Program: HMRRP
Eval Source: CERS

Eval General Type: Compliance Evaluation Inspection
Eval Date: 03-28-2019
Violations Found: Yes
Eval Type: Routine done by local agency

Eval Notes: Consent to enter, inspect and take photographs was given by: Deron Micketti The Business Activities, Owner/Operator Identification, Hazardous Materials Inventory, Site Map, Emergency Response/Contingency Plan and Employee Training Plan sections were reviewed in CERS and field verified. Review and correct any violations indicated previously in this report, on or before the COMPLY BY date associated with each violation. NOTE: The LAMC, Sections (L.A.M.C. SECTION 57.105.1.4; 57.120.3; 57.121.2 and 57.121.2.1.) requires businesses that store, use or handle hazardous materials in the City of Los Angeles to obtain a Consolidated Permit from the Los Angeles Fire Department CUPA **** Annual submission of a Hazardous Materials Business Plan into CERS is required between January 1 and March 1 of every year. Please remember that any change in inventory of greater than 100 percent will require new submission within 30 days of that change. As a reminder, you must complete [Truncated]

Eval Division: Los Angeles City Fire Department
Eval Program: HMRRP
Eval Source: CERS

Eval General Type: Compliance Evaluation Inspection
Eval Date: 04-26-2016
Violations Found: Yes
Eval Type: Routine done by local agency

Eval Notes: On site for routine hazardous materials and business emergency plan inspection. Consent to enter and inspect was given by Frank Gaugler - Property Manager. Contact Information: fgaugler@tishmanspeyer.com Observed the facility and inspected hazardous materials storage. Annual employee safety training records were not maintained. Facility has also not electronically disclosed the onsite hazardous materials inventory or submitted a business emergency plan in California Environmental Reporting System (CERS). Please go to <https://cersbusiness2.calepa.ca.gov> to complete a chemical inventory disclosure and business emergency plan. The facility is responsible for identifying all hazardous materials, to include hazardous wastes, which are above disclosure thresholds. If there is a change in the type or amount of chemicals that are maintained on site, please submit revised documents (electronically) within 30 days of the change.

Eval Division: Los Angeles City Fire Department
Eval Program: HMRRP
Eval Source: CERS

Eval General Type: Compliance Evaluation Inspection
Eval Date: 04-26-2016
Violations Found: Yes

Map ID
Direction
Distance
Elevation

MAP FINDINGS

Site

Database(s)

EDR ID Number
EPA ID Number

SUNSET TOWER, LLC (Continued)

S112990014

Eval Type: Routine done by local agency
Eval Notes: On site for routine hazardous materials and business emergency plan inspection. Consent to enter and inspect was given by Frank Gaugler, Property Manager. Contact Information: fgaugler@tishmanspeyer.com
Observed the facility and inspected hazardous materials storage. Annual employee safety training records were not maintained. Facility has also not electronically disclosed the onsite hazardous materials inventory or submitted a business emergency plan in California Environmental Reporting System (CERS). Please go to <https://cersbusiness2.calepa.ca.gov> to complete a chemical inventory disclosure and business emergency plan. The facility is responsible for identifying all hazardous materials, to include hazardous wastes, which are above disclosure thresholds. If there is a change in the type or amount of chemicals that are maintained on site, please submit revised documents (electronically) within 30 days of the change.
Eval Division: Los Angeles City Fire Department
Eval Program: HMRRP
Eval Source: CERS
Eval General Type: Other/Unknown
Eval Date: 06-03-2019
Violations Found: No
Eval Type: Other, not routine, done by local agency
Eval Notes: ALL VIOLATIONS CORRECTED.
Eval Division: Los Angeles City Fire Department
Eval Program: HMRRP
Eval Source: CERS

Coordinates:
Site ID: 13412
Facility Name: SUNSET TOWER, LLC
Env Int Type Code: HMBP
Program ID: 10242241
Coord Name: Not reported
Ref Point Type Desc: Center of a facility or station.
Latitude: 34.097660
Longitude: -118.329920

Affiliation:
Affiliation Type Desc: Operator
Entity Name: Tishman Speyer Properties, L.P.
Entity Title: Not reported
Affiliation Address: Not reported
Affiliation City: Not reported
Affiliation State: Not reported
Affiliation Country: Not reported
Affiliation Zip: Not reported
Affiliation Phone: (323) 464-4558

Affiliation Type Desc: Parent Corporation
Entity Name: SUNSET TOWER, LLC
Entity Title: Not reported
Affiliation Address: Not reported
Affiliation City: Not reported
Affiliation State: Not reported
Affiliation Country: Not reported

Map ID
Direction
Distance
Elevation

MAP FINDINGS

Site

Database(s)

EDR ID Number
EPA ID Number

SUNSET TOWER, LLC (Continued)

S112990014

Affiliation Zip: Not reported
Affiliation Phone: Not reported

Affiliation Type Desc: CUPA District
Entity Name: Los Angeles City Fire Department
Entity Title: Not reported
Affiliation Address: 200 North Main Street, Room 1780
Affiliation City: Los Angeles
Affiliation State: CA
Affiliation Country: Not reported
Affiliation Zip: 90012
Affiliation Phone: (213) 978-3680

Affiliation Type Desc: Environmental Contact
Entity Name: Deron Micketti
Entity Title: Not reported
Affiliation Address: 6430 W SUNSET BLVD
Affiliation City: LOS ANGELES
Affiliation State: CA
Affiliation Country: Not reported
Affiliation Zip: 90028
Affiliation Phone: Not reported

Affiliation Type Desc: Property Owner
Entity Name: Sunset Tower, LLC
Entity Title: Not reported
Affiliation Address: 6430 Sunset Blvd., Suite 415
Affiliation City: Los Angeles
Affiliation State: CA
Affiliation Country: United States
Affiliation Zip: 90028
Affiliation Phone: (323) 464-4558

Affiliation Type Desc: Facility Mailing Address
Entity Name: Mailing Address
Entity Title: Not reported
Affiliation Address: 6430 W. Sunset Blvd., Suite 415
Affiliation City: Los Angeles
Affiliation State: CA
Affiliation Country: Not reported
Affiliation Zip: 90028
Affiliation Phone: Not reported

Affiliation Type Desc: Identification Signer
Entity Name: Frank Gaugler
Entity Title: Property Manager
Affiliation Address: Not reported
Affiliation City: Not reported
Affiliation State: Not reported
Affiliation Country: Not reported
Affiliation Zip: Not reported
Affiliation Phone: Not reported

Affiliation Type Desc: Legal Owner
Entity Name: Sunset Tower LLC
Entity Title: Not reported
Affiliation Address: 6430 W SUNSET BLVD

Map ID
Direction
Distance
Elevation

MAP FINDINGS

Site

Database(s)

EDR ID Number
EPA ID Number

SUNSET TOWER, LLC (Continued)

S112990014

Affiliation City: LOS ANGELES
Affiliation State: CA
Affiliation Country: United States
Affiliation Zip: 90028
Affiliation Phone: (323) 464-4558

Affiliation Type Desc: Document Preparer
Entity Name: Frank Gaugler
Entity Title: Not reported
Affiliation Address: Not reported
Affiliation City: Not reported
Affiliation State: Not reported
Affiliation Country: Not reported
Affiliation Zip: Not reported
Affiliation Phone: Not reported

A20
ENE
< 1/8
0.027 mi.
140 ft.

CNN AMERICA INC/TURNER BROADCASTING SYS
6430 W SUNSET BLVD
LOS ANGELES, CA 90028
Site 16 of 16 in cluster A

CERS TANKS **S124438784**
CERS **N/A**

Relative:
Higher
Actual:
352 ft.

CERS TANKS:
Name: CNN AMERICA INC/TURNER BROADCASTING SYS
Address: 6430 W SUNSET BLVD
City,State,Zip: LOS ANGELES, CA 90028
Site ID: 523947
CERS ID: 10805308
CERS Description: Aboveground Petroleum Storage

CERS:
Name: CNN AMERICA INC/TURNER BROADCASTING SYS
Address: 6430 W SUNSET BLVD
City,State,Zip: LOS ANGELES, CA 90028
Site ID: 523947
CERS ID: 10805308
CERS Description: Chemical Storage Facilities

Coordinates:
Site ID: 523947
Facility Name: CNN America Inc/Turner Broadcasting Sys
Env Int Type Code: APSA
Program ID: 10805308
Coord Name: Not reported
Ref Point Type Desc: Center of a facility or station.
Latitude: 34.097660
Longitude: -118.329920

Affiliation:
Affiliation Type Desc: Document Preparer
Entity Name: Mabelle Wongsanguan
Entity Title: Not reported
Affiliation Address: Not reported
Affiliation City: Not reported
Affiliation State: Not reported
Affiliation Country: Not reported

Map ID
Direction
Distance
Elevation

MAP FINDINGS

Site

Database(s)

EDR ID Number
EPA ID Number

CNN AMERICA INC/TURNER BROADCASTING SYS (Continued)

S124438784

| | |
|------------------------|---|
| Affiliation Zip: | Not reported |
| Affiliation Phone: | Not reported |
| Affiliation Type Desc: | Legal Owner |
| Entity Name: | Tishman Speyer |
| Entity Title: | Not reported |
| Affiliation Address: | 6430 Sunset Boulevard, Ste. 415 |
| Affiliation City: | Los Angeles |
| Affiliation State: | CA |
| Affiliation Country: | United States |
| Affiliation Zip: | 90028 |
| Affiliation Phone: | (323) 464-4558 |
| Affiliation Type Desc: | Operator |
| Entity Name: | CNN America Inc/Turner Broadcasting Sys |
| Entity Title: | Not reported |
| Affiliation Address: | Not reported |
| Affiliation City: | Not reported |
| Affiliation State: | Not reported |
| Affiliation Country: | Not reported |
| Affiliation Zip: | Not reported |
| Affiliation Phone: | (323) 993-5000 |
| Affiliation Type Desc: | Parent Corporation |
| Entity Name: | CNN America Inc/Turner Broadcasting Sys |
| Entity Title: | Not reported |
| Affiliation Address: | Not reported |
| Affiliation City: | Not reported |
| Affiliation State: | Not reported |
| Affiliation Country: | Not reported |
| Affiliation Zip: | Not reported |
| Affiliation Phone: | Not reported |
| Affiliation Type Desc: | CUPA District |
| Entity Name: | Los Angeles City Fire Department |
| Entity Title: | Not reported |
| Affiliation Address: | 200 North Main Street, Room 1780 |
| Affiliation City: | Los Angeles |
| Affiliation State: | CA |
| Affiliation Country: | Not reported |
| Affiliation Zip: | 90012 |
| Affiliation Phone: | (213) 978-3680 |
| Affiliation Type Desc: | Environmental Contact |
| Entity Name: | Juan Larreynaga |
| Entity Title: | Not reported |
| Affiliation Address: | 6430 Sunset Boulevard, #100 |
| Affiliation City: | Los Angeles |
| Affiliation State: | CA |
| Affiliation Country: | Not reported |
| Affiliation Zip: | 90067 |
| Affiliation Phone: | Not reported |
| Affiliation Type Desc: | Facility Mailing Address |
| Entity Name: | Mailing Address |
| Entity Title: | Not reported |
| Affiliation Address: | 6430 Sunset Boulevard |

Map ID
Direction
Distance
Elevation

MAP FINDINGS

Site

Database(s)

EDR ID Number
EPA ID Number

CNN AMERICA INC/TURNER BROADCASTING SYS (Continued)

S124438784

Affiliation City: Los Angeles
Affiliation State: CA
Affiliation Country: Not reported
Affiliation Zip: 90028
Affiliation Phone: Not reported

C21
SSE
< 1/8
0.027 mi.
142 ft.

1414 COLE PLACE
HOLLYWOOD, CA

Site 1 of 5 in cluster C

Relative:
Lower
Actual:
341 ft.

LOS ANGELES UST:

Name: Not reported
Address: 1414 COLE PLACE
City,State,Zip: HOLLYWOOD, CA
Facility ID: Not reported
Last Run Date: 01/01/1900
Status: HISTORICAL

UST U004299834
N/A

B22
SW
< 1/8
0.028 mi.
149 ft.

LAPD - HOLLYWOOD POLICE MOTOR TRANS
1414 N HUDSON AVE
LOS ANGELES, CA 90028

Site 5 of 7 in cluster B

Relative:
Lower
Actual:
342 ft.

UST:

Name: LAPD - HOLLYWOOD GARAGE
Address: 1414 N HUDSON AVE
City,State,Zip: LOS ANGELES, CA 90028
Facility ID: FA0002222
Permitting Agency: Los Angeles City Fire Department
Latitude: 34.09659
Longitude: -118.33152

UST U004263656
N/A

LOS ANGELES UST:

Name: LAPD - HOLLYWOOD POLICE MOTOR TRANS
Address: 1414 N HUDSON AVE
City,State,Zip: LOS ANGELES, CA 90028
Facility ID: FA0002222
Last Run Date: 06/01/2019
Status: ACTIVE

B23
SW
< 1/8
0.028 mi.
149 ft.

CITY OF LOS ANGELES
1414 N HUDSON AVE
LOS ANGELES, CA 90028

Site 6 of 7 in cluster B

Relative:
Lower
Actual:
342 ft.

CERS HAZ WASTE:

Name: LAPD - HOLLYWOOD POLICE MOTOR TRANS
Address: 1414 N HUDSON AVE

CERS HAZ WASTE S101585433
SWEEPS UST N/A
CA FID UST
CERS TANKS
HAZMAT
CERS

Map ID
Direction
Distance
Elevation

MAP FINDINGS

Site

Database(s)

EDR ID Number
EPA ID Number

CITY OF LOS ANGELES (Continued)

S101585433

City,State,Zip: LOS ANGELES, CA 90028
Site ID: 129688
CERS ID: 10240912
CERS Description: Hazardous Waste Generator

SWEEPS UST:

Name: CITY OF LOS ANGELES
Address: 1414 N HUDSON AVE
City: LOS ANGELES
Status: Active
Comp Number: 4393
Number: 4
Board Of Equalization: Not reported
Referral Date: 01-08-93
Action Date: 01-08-93
Created Date: 02-29-88
Owner Tank Id: Not reported
SWRCB Tank Id: Not reported
Tank Status: Not reported
Capacity: Not reported
Active Date: Not reported
Tank Use: Not reported
STG: Not reported
Content: Not reported
Number Of Tanks: Not reported

CA FID UST:

Facility ID: 19023505
Regulated By: UTNKA
Regulated ID: Not reported
Cortese Code: Not reported
SIC Code: Not reported
Facility Phone: 2134852357
Mail To: Not reported
Mailing Address: 200 N MAIN ST
Mailing Address 2: Not reported
Mailing City,St,Zip: LOS ANGELES 900280000
Contact: Not reported
Contact Phone: Not reported
DUNs Number: Not reported
NPDES Number: Not reported
EPA ID: Not reported
Comments: Not reported
Status: Active

CERS TANKS:

Name: LAPD - HOLLYWOOD POLICE MOTOR TRANS
Address: 1414 N HUDSON AVE
City,State,Zip: LOS ANGELES, CA 90028
Site ID: 129688
CERS ID: 10240912
CERS Description: Underground Storage Tank

LOS ANGELES HM:

Name: LAPD - HOLLYWOOD POLICE MOTOR TRANS

Map ID
Direction
Distance
Elevation

MAP FINDINGS

Site

Database(s)

EDR ID Number
EPA ID Number

CITY OF LOS ANGELES (Continued)

S101585433

Address: 1414 N HUDSON AVE
City,State,Zip: LOS ANGELES, CA 90028
Facility ID: FA0002222
Last Run Date: 06/01/2019
Status: ACTIVE

CERS:

Name: LAPD - HOLLYWOOD POLICE MOTOR TRANS
Address: 1414 N HUDSON AVE
City,State,Zip: LOS ANGELES, CA 90028
Site ID: 129688
CERS ID: 10240912
CERS Description: Chemical Storage Facilities

Violations:

Site ID: 129688
Site Name: LAPD - HOLLYWOOD POLICE MOTOR TRANS
Violation Date: 02-05-2019
Citation: HSC 6.7 25299(a)(9) - California Health and Safety Code, Chapter 6.7, Section(s) 25299(a)(9)
Violation Description: Leak detection equipment disabled or tampered with in a manner that would prevent the monitoring system from detecting and/or alerting the owner/operator of a leak.

Violation Notes: Returned to compliance on 02/05/2019. OBSERVATION: The vent sump sensor was raised approximately 6 inches off the lowest point of the sump and not located to detect a leak at the earliest opportunity. Monitoring equipment shall be maintained to be able to detect a leak at the earliest possible opportunity. Corrected during inspection. CORRECTIVE ACTION: Ensure that all sensors are located at the lowest point of the sump.

Violation Division: Los Angeles City Fire Department
Violation Program: UST
Violation Source: CERS

Site ID: 129688
Site Name: LAPD - HOLLYWOOD POLICE MOTOR TRANS
Violation Date: 04-16-2019
Citation: HSC 6.7 25284, 25286 - California Health and Safety Code, Chapter 6.7, Section(s) 25284, 25286

Violation Description: Failure to submit a complete and accurate application for a permit to operate a UST, or for renewal of the permit.

Violation Notes: Returned to compliance on 02/03/2020. OBSERVATION: UST tank information is not current in CERS. Update all tanks: Other Tank Monitoring; Other Monitoring - NO(shows YES), Specify Other Monitoring - LEAVE BLANK(shows 208 in Fill Sump), Comments & Additional Information - Fill Sumps monitored by 208 sensors(shows BLANK). Update tanks 1 & 2 (87 East & West): UDC Monitoring Stops Flow of Product @ Dispensers - NO(shows YES). Tank 3(Waste Oil): MLLD Manufacturer - LEAVE BLANK(shows VMI) & MLLD Model # - LEAVE BLANK(shows 99 LD-2000). Any change of information must be updated in CERS within 30 days of the change. CORRECTIVE ACTION: Immediately update the required information in CERS and submit for review by the CUPA.

Violation Division: Los Angeles City Fire Department
Violation Program: UST
Violation Source: CERS

Site ID: 129688

Map ID
Direction
Distance
Elevation

MAP FINDINGS

Site

Database(s)

EDR ID Number
EPA ID Number

CITY OF LOS ANGELES (Continued)

S101585433

Site Name: LAPD - HOLLYWOOD POLICE MOTOR TRANS
Violation Date: 02-05-2019
Citation: HSC 6.7 25284, 25286 - California Health and Safety Code, Chapter 6.7, Section(s) 25284, 25286
Violation Description: Failure to submit a complete and accurate application for a permit to operate a UST, or for renewal of the permit.
Violation Notes: Returned to compliance on 04/16/2019. OBSERVATION: UST tank information is not current in CERS. Update Tank 1(east) & Tank 2 (west) & Tank 3(Waste oil): All have fill tube shut off devices/flappers(show NO Fill tube shut off devices/flappers), & all have No A/V Alarm(shows A/V Alarm). Any change of information must be updated in CERS within 30 days of the change. CORRECTIVE ACTION: Immediately update the required information in CERS and submit for review by the CUPA.
Violation Division: Los Angeles City Fire Department
Violation Program: UST
Violation Source: CERS

Site ID: 129688
Site Name: LAPD - HOLLYWOOD POLICE MOTOR TRANS
Violation Date: 02-05-2019
Citation: 23 CCR 16 2712 - California Code of Regulations, Title 23, Chapter 16, Section(s) 2712
Violation Description: Failure to comply with any of the applicable requirements of the permit issued for the operation of the UST system.
Violation Notes: Not reported
Violation Division: Los Angeles City Fire Department
Violation Program: UST
Violation Source: CERS

Site ID: 129688
Site Name: LAPD - HOLLYWOOD POLICE MOTOR TRANS
Violation Date: 02-03-2020
Citation: 23 CCR 16 2716(a) through (e) - California Code of Regulations, Title 23, Chapter 16, Section(s) 2716(a) through (e)
Violation Description: For designated operator (DO) monthly inspections conducted before October 1, 2018, failure to comply with one or more of the following requirements: Be performed by an ICC certified DO. Inspect monthly alarm history report, check that alarms are documented and responded to appropriately, and attach a copy. Inspect for the presence of liquid/debris in spill containers. Inspect for the presence of liquid/debris in under dispenser containment (UDC) and ensure that the monitoring equipment is positioned correctly. Inspect for liquid or debris in containment sumps where an alarm occurred with no service visit. Check that all testing and maintenance has been completed and documented. Verify that all facility employees have been trained in accordance with 23 CCR 2715(c). For designated operator (DO) 30 day inspections conducted on and after October 1, 2018, failure to conduct the designated UST operator visual inspection at least once every 30 days.
Violation Notes: OBSERVATION: The "Designated Operator Visual Inspection Reports" are missing signatures for months 2/20/19, 3/21/19, 4/17/19 & 5/15/19. CORRECTIVE ACTION: Complete missing signatures for months 2/20/19, 3/21/19, 4/17/19 & 5/15/19 and email Inspector a copy of the updated "Designated Operator Inspection Reports."
Violation Division: Los Angeles City Fire Department
Violation Program: UST

Map ID
Direction
Distance
Elevation

MAP FINDINGS

Site

Database(s)

EDR ID Number
EPA ID Number

CITY OF LOS ANGELES (Continued)

S101585433

Violation Source: CERS

Site ID: 129688
Site Name: LAPD - HOLLYWOOD POLICE MOTOR TRANS
Violation Date: 02-03-2020
Citation: 23 CCR 16 2632(d)(1)(c),2641(h),2711(a)(8) - California Code of Regulations, Title 23, Chapter 16, Section(s) 2632(d)(1)(c),2641(h),2711(a)(8)

Violation Description: Failure to submit or maintain a current facility plot plan.
Violation Notes: Returned to compliance on 02/10/2020. OBSERVATION: Owner/Operator did not maintain and/or submit a current facility plot plan with all required elements. CORRECTIVE ACTION: Maintain and/or submit a current facility plot plan. No street names on site plan.

Violation Division: Los Angeles City Fire Department
Violation Program: UST
Violation Source: CERS

Site ID: 129688
Site Name: LAPD - HOLLYWOOD POLICE MOTOR TRANS
Violation Date: 02-05-2018
Citation: HSC 6.95 25508(a)(1) - California Health and Safety Code, Chapter 6.95, Section(s) 25508(a)(1)

Violation Description: Failure to complete and electronically submit a site map with all required content.
Violation Notes: OBSERVATION: The business failed to complete and electronically submit a site map with all required content. Update site map with location of all reported chemicals. CORRECTIVE ACTION: Complete and electronically submit a site map with all required content.

Violation Division: Los Angeles City Fire Department
Violation Program: HMRRP
Violation Source: CERS

Site ID: 129688
Site Name: LAPD - HOLLYWOOD POLICE MOTOR TRANS
Violation Date: 02-03-2020
Citation: HSC 6.7 25284.2 - California Health and Safety Code, Chapter 6.7, Section(s) 25284.2

Violation Description: "Failure to meet one or more of the following requirements: Install or maintain a liquid-tight spill container. Have a minimum capacity of five gallons. Have a functional drain valve or other method for the removal of liquid from the spill container. Be resistant to galvanic corrosion. Perform a tightness test at installation, every 12 months thereafter, or within 30 days after a repair to the spill container. Tested using applicable manufacturer guidelines, industry codes, engineering standards, or a method approved by a professional engineer. Tested by a certified UST service technician. Maintain records of spill containment testing for 36 months. "

Violation Notes: OBSERVATION: The 2/3/2020 spill bucket test results indicate a failure at the 87 East spill bucket All secondary containment for the UST system must be tight. CORRECTIVE ACTION: Immediately have a properly licensed, trained, and certified contractor repair or replace the failed 87 East spill bucket under permit and inspection of the CUPA.

Violation Division: Los Angeles City Fire Department
Violation Program: UST
Violation Source: CERS

Site ID: 129688

Map ID
Direction
Distance
Elevation

MAP FINDINGS

Site

Database(s)

EDR ID Number
EPA ID Number

CITY OF LOS ANGELES (Continued)

S101585433

Site Name: LAPD - HOLLYWOOD POLICE MOTOR TRANS
Violation Date: 02-02-2017
Citation: 23 CCR 16 2632(d)(1)(C), 2641(h), 2711(a)(8) - California Code of Regulations, Title 23, Chapter 16, Section(s) 2632(d)(1)(C), 2641(h), 2711(a)(8)
Violation Description: Failure to submit or update a plot plan.
Violation Notes: Returned to compliance on 02/05/2018. Observation: CERS lists the following incorrectly: 1. Overfill protection audible/visual...not at this loaction 2. Tank monitoring lists 420 and 208 sensor. Tank monitoring is 420 sensor only. 208 is for piping/fill sump and vent box. 3. Update Certificate of financial responsibility and provide proof of insurance.
Violation Division: Los Angeles City Fire Department
Violation Program: UST
Violation Source: CERS

Site ID: 129688
Site Name: LAPD - HOLLYWOOD POLICE MOTOR TRANS
Violation Date: 02-03-2020
Citation: 23 CCR 16 2641(h) - California Code of Regulations, Title 23, Chapter 16, Section(s) 2641(h)
Violation Description: Failure to have an approved UST Response Plan.
Violation Notes: Returned to compliance on 02/10/2020. OBSERVATION: Facility does not have an accurate and/or complete Response Plan. LAFD CUPA phone number is incorrect. CORRECTIVE ACTION: Review the Response Plan Form and complete the following missing and/or incorrect sections; LAFD CUPA phone number - 213.978.
Violation Division: Los Angeles City Fire Department
Violation Program: UST
Violation Source: CERS

Site ID: 129688
Site Name: LAPD - HOLLYWOOD POLICE MOTOR TRANS
Violation Date: 02-05-2019
Citation: 23 CCR 16 2712(b)(1)(G) - California Code of Regulations, Title 23, Chapter 16, Section(s) 2712(b)(1)(G)
Violation Description: Failure to comply with one or more of the following overfill prevention equipment requirements: Alert the transfer operator when the tank is 90 percent full by restricting the flow into the tank or triggering an audible and visual alarm; or Restrict delivery of flow to the tank at least 30 minutes before the tank overfills, provided the restriction occurs when the tank is filled to no more than 95 percent of capacity; and activate an audible alarm at least five minutes before the tank overfills; or Provide positive shut-off of flow to the tank when the tank is filled to no more than 95 percent of capacity; or Provide positive shut-off of flow to the tank so that none of the fittings located on the top of the tank are exposed to product due to overfilling. Install/retrofit overfill prevention equipment that does not use flow restrictors on vent piping to meet overfill prevention equipment requirements when the overfill prevention equipment is installed, repaired, or replaced on and after October 1,- 2018. For USTs installed before October 1, 2018, perform an inspection by October 13, 2018 and every 36 months thereafter. For USTs installed on and after October- 1,- 2018, perform an inspection at installation and every 36 months thereafter. Inspected within 30 days after a repair to the overfill prevention equipment. Inspected using an applicable manufacturer guidelines, industry codes,

Map ID
Direction
Distance
Elevation

MAP FINDINGS

Site

Database(s)

EDR ID Number
EPA ID Number

CITY OF LOS ANGELES (Continued)

S101585433

Violation Notes: engineering standards, or a method approved by a professional engineer. Inspected by a certified UST service technician. Maintain records of overfill prevention equipment inspection for 36 months. Returned to compliance on 04/19/2019. OBSERVATION: Owner/Operator failed to meet one or more of the requirements applicable to overfill prevention equipment. Failure to test overfill prevention by 10/13/18. CORRECTIVE ACTION: Maintain overfill prevention system to comply with the deficiencies noted above. Submit verification. Test results to be reviewed by LAFD upon submittal.

Violation Division: Los Angeles City Fire Department
Violation Program: UST
Violation Source: CERS

Site ID: 129688
Site Name: LAPD - HOLLYWOOD POLICE MOTOR TRANS
Violation Date: 12-02-2015
Citation: HSC 6.75 25299.30-25299.34 - California Health and Safety Code, Chapter 6.75, Section(s) 25299.30-25299.34

Violation Description: Failure to submit and maintain complete and current Certification of Financial Responsibility or other mechanism of financial assurance.

Violation Notes: Returned to compliance on 07/11/2016. OBSERVATION: Financial responsibility documents have not been submitted to the CUPA. Current financial responsibility documents are required to be submitted annually. CORRECTIVE ACTION: Complete and submit a copy of the financial responsibility by [date, 30 days from now]. Please submit updated financial responsibility.

Violation Division: Los Angeles City Fire Department
Violation Program: UST
Violation Source: CERS

Site ID: 129688
Site Name: LAPD - HOLLYWOOD POLICE MOTOR TRANS
Violation Date: 02-05-2018
Citation: HSC 6.7 25284, 25286 - California Health and Safety Code, Chapter 6.7, Section(s) 25284, 25286

Violation Description: Failure to submit a complete and accurate application for a permit to operate a UST, or for renewal of the permit.

Violation Notes: Returned to compliance on 06/13/2018. OBSERVATION: UST tank information is not current in CERS. Any change of information must be updated in CERS within 30 days of the change. CORRECTIVE ACTION: Immediately update the required information in CERS and submit for review by the CUPA.

Violation Division: Los Angeles City Fire Department
Violation Program: UST
Violation Source: CERS

Site ID: 129688
Site Name: LAPD - HOLLYWOOD POLICE MOTOR TRANS
Violation Date: 02-02-2017
Citation: HSC 6.75 25299.30-25299.34 - California Health and Safety Code, Chapter 6.75, Section(s) 25299.30-25299.34

Violation Description: Failure to submit and maintain complete and current Certification of Financial Responsibility or other mechanism of financial assurance.

Violation Notes: Returned to compliance on 02/05/2018. Observation: Insurance submitted is from 1/8/ 2016. Needs to be updated annually. Update in CERS and in UST book. Corrective action: Submit updated Insurance plan for 2017. Update both CFO letter and Insurance in CERS and UST book.

Map ID
Direction
Distance
Elevation

MAP FINDINGS

Site

Database(s)

EDR ID Number
EPA ID Number

CITY OF LOS ANGELES (Continued)

S101585433

Violation Division: Los Angeles City Fire Department
Violation Program: UST
Violation Source: CERS

Site ID: 129688
Site Name: LAPD - HOLLYWOOD POLICE MOTOR TRANS
Violation Date: 02-03-2020
Citation: HSC 6.7 25284, 25286 - California Health and Safety Code, Chapter 6.7, Section(s) 25284, 25286
Violation Description: Failure to submit a complete and accurate application for a permit to operate a UST, or for renewal of the permit.
Violation Notes: Returned to compliance on 02/10/2020. OBSERVATION: UST tank information is not current in CERS. In UDC under UDC Monitoring for T1 & T2 it states "UDC Monitoring Stops Flow of Product @ Dispenser - YES." CORRECTIVE ACTION: In UDC under UDC Monitoring for T1 & T2 it should state "UDC Monitoring Stops Flow of Product @ Dispenser - NO." OBSERVATION: UST tank information is not current in CERS. In Tank Overfill Prevention Section under Fill Tube Shut Off & Exempt fields for T3 it states G YES & NO, respectivelyG . CORRECTIVE ACTION: In Tank Overfill Prevention Section under Fill Tube Shut Off & Exempt fields for T3 it should state G NO & YES, respectivelyG . OBSERVATION: UST tank information is not current in CERS. In Mechanical Line Leak Detection Performs 3.0gph Leak Section under MLLD MFG. & MLLD Model # for T3 states "VMI & 99 LD-2000, respectively". CORRECTIVE ACTION: In Mechanical Line Leak Detection Performs 3.0gph Leak Section under MLLD MFG. & MLLD Model # for T3 it should state "BLANK & BLANK, [Truncated]

Violation Division: Los Angeles City Fire Department
Violation Program: UST
Violation Source: CERS

Site ID: 129688
Site Name: LAPD - HOLLYWOOD POLICE MOTOR TRANS
Violation Date: 02-02-2017
Citation: HSC 6.7 25284 - California Health and Safety Code, Chapter 6.7, Section(s) 25284
Violation Description: Failure to obtain a valid permit to operate from the CUPA.
Violation Notes: Returned to compliance on 02/05/2018. Observation:No valid CUPA permit onsite. Corrective Action: obtain and post valid CUPA permit.

Violation Division: Los Angeles City Fire Department
Violation Program: UST
Violation Source: CERS

Site ID: 129688
Site Name: LAPD - HOLLYWOOD POLICE MOTOR TRANS
Violation Date: 02-05-2018
Citation: HSC 6.95 25508.1(a)-(f) - California Health and Safety Code, Chapter 6.95, Section(s) 25508.1(a)-(f)
Violation Description: Failure to electronically update business plan within 30 days of any one of the following events: A 100 percent or more increase in the quantity of a previously disclosed material. Any handling of a previously undisclosed hazardous materials at or above reportable quantities. A change of business address, business ownership, or business name. A substantial change in the handler's operations that requires modification to any portion of the business plan.
Violation Notes: OBSERVATION: The business failed to update business plan within 30 days when one of the following occurs: a 100 percent or more increase in the quantity of a previously disclosed material; any handling of a

Map ID
Direction
Distance
Elevation

MAP FINDINGS

Site

Database(s)

EDR ID Number
EPA ID Number

CITY OF LOS ANGELES (Continued)

S101585433

previously undisclosed hazardous material; a change of business address, business ownership, or business name; or a substantial change in the handler's operations that requires modification to any portion of the business plan. CORRECTIVE ACTION: Update all submittal elements effected by the change(s) and electronically submit the update within 30 days.

Violation Division: Los Angeles City Fire Department
Violation Program: HMRRP
Violation Source: CERS

Site ID: 129688
Site Name: LAPD - HOLLYWOOD POLICE MOTOR TRANS
Violation Date: 03-17-2020
Citation: HSC 6.7 25284.2 - California Health and Safety Code, Chapter 6.7, Section(s) 25284.2

Violation Description: "Failure to meet one or more of the following requirements: Install or maintain a liquid-tight spill container. Have a minimum capacity of five gallons. Have a functional drain valve or other method for the removal of liquid from the spill container. Be resistant to galvanic corrosion. Perform a tightness test at installation, every 12 months thereafter, or within 30 days after a repair to the spill container. Tested using applicable manufacturer guidelines, industry codes, engineering standards, or a method approved by a professional engineer. Tested by a certified UST service technician. Maintain records of spill containment testing for 36 months. "

Violation Notes: The 2/3/2020 spill bucket test results indicate a failure at the 87 East spill bucket All secondary containment for the UST system must be tight. CORRECTIVE ACTION: Immediately have a properly licensed, trained, and certified contractor repair or replace the failed 87 East spill bucket under permit and inspection of the CUPA.

Violation Division: Los Angeles City Fire Department
Violation Program: UST
Violation Source: CERS

Site ID: 129688
Site Name: LAPD - HOLLYWOOD POLICE MOTOR TRANS
Violation Date: 04-16-2019
Citation: 23 CCR 16 2712(b)(1)(G) - California Code of Regulations, Title 23, Chapter 16, Section(s) 2712(b)(1)(G)

Violation Description: Failure to comply with one or more of the following overfill prevention equipment requirements: Alert the transfer operator when the tank is 90 percent full by restricting the flow into the tank or triggering an audible and visual alarm; or Restrict delivery of flow to the tank at least 30 minutes before the tank overfills, provided the restriction occurs when the tank is filled to no more than 95 percent of capacity; and activate an audible alarm at least five minutes before the tank overfills; or Provide positive shut-off of flow to the tank when the tank is filled to no more than 95 percent of capacity; or Provide positive shut-off of flow to the tank so that none of the fittings located on the top of the tank are exposed to product due to overfilling. Install/retrofit overfill prevention equipment that does not use flow restrictors on vent piping to meet overfill prevention equipment requirements when the overfill prevention equipment is installed, repaired, or replaced on and after October 1,- 2018. For USTs installed before October 1, 2018, perform an inspection by October 13, 2018 and every 36 months thereafter. For USTs installed on and after October- 1,- 2018, perform an inspection

Map ID
Direction
Distance
Elevation

MAP FINDINGS

Site

Database(s)

EDR ID Number
EPA ID Number

CITY OF LOS ANGELES (Continued)

S101585433

Violation Notes: at installation and every 36 months thereafter. Inspected within 30 days after a repair to the overfill prevention equipment. Inspected using an applicable manufacturer guidelines, industry codes, engineering standards, or a method approved by a professional engineer. Inspected by a certified UST service technician. Maintain records of overfill prevention equipment inspection for 36 months. Returned to compliance on 04/19/2019. OBSERVATION: Owner/Operator failed to meet one or more of the requirements applicable to overfill prevention equipment. Failure to test overfill prevention by 10/13/18. Attempted to test 2/5/19, but technician was unable to remove drop tubes. CORRECTIVE ACTION: Maintain overfill prevention system to comply with the deficiencies noted above by testing Overfill Prevention Equipment. Submit verification. Test results to be reviewed by LAFD upon submittal. Ensure that all test procedures and tank charts are submitted with results.

Violation Division: Los Angeles City Fire Department
Violation Program: UST
Violation Source: CERS

Site ID: 129688
Site Name: LAPD - HOLLYWOOD POLICE MOTOR TRANS
Violation Date: 02-05-2018
Citation: 23 CCR 16 2715(i) - California Code of Regulations, Title 23, Chapter 16, Section(s) 2715(i)

Violation Description: Failure to have a properly qualified service technician test leak detection equipment as required every 12 months (vapor, pressure, hydrostatic (VPH) system, sensors, line-leak detectors (LLD), automatic tank gauge (ATG), etc.).

Violation Notes: Returned to compliance on 02/05/2018. OBSERVATION: Annual monitoring system certification and/or leak detector testing, were last performed on 2/2/18 and was completed on 2/5/18, 3 days past due. These tests are required once every 12 months. CORRECTIVE ACTION: Ensure that annual monitor certification is performed by 2/2.

Violation Division: Los Angeles City Fire Department
Violation Program: UST
Violation Source: CERS

Site ID: 129688
Site Name: LAPD - HOLLYWOOD POLICE MOTOR TRANS
Violation Date: 02-05-2019
Citation: 23 CCR 16 2641(j) - California Code of Regulations, Title 23, Chapter 16, Section(s) 2641(j)

Violation Description: Failure of the leak detection equipment to be installed, calibrated, operated, and/or maintained properly.

Violation Notes: Returned to compliance on 02/05/2019. OBSERVATION: Owner/Operator did not properly install, calibrate, operate and/or maintain leak detection equipment. UDC 1/2 & 3/4 had splices in wire outside junction box. UDC 1/2 sensor wire was long enough to reuse. UDC 3/4 sensor was replaced under like for like permit. CORRECTIVE ACTION: Corrected on site, during inspection.

Violation Division: Los Angeles City Fire Department
Violation Program: UST
Violation Source: CERS

Evaluation:
Eval General Type: Compliance Evaluation Inspection
Eval Date: 02-05-2018

Map ID
Direction
Distance
Elevation

MAP FINDINGS

Site

Database(s)

EDR ID Number
EPA ID Number

CITY OF LOS ANGELES (Continued)

S101585433

Violations Found: Yes
Eval Type: Routine done by local agency
Eval Notes: Inspector Shane Bystrom, LAFD, onsite this date to conduct routine inspection of underground storage tank. Consent to enter, inspect and take photographs was given on this date by Steve Mercado, West Division Supervisor. Monitoring system certification was conducted at this time. Monitoring certification was performed by Richard Blankenbiller, Clean Fuels. Tester provided the following certifications: ICC: 5012767. EXP: 12/15/2019 VR: #A20929 EXP: 9/14/2019 VMI: #3041 EXP: 3/27/2018 OMNTEC: 120517TA EXP: 12/05/2019 The UST monitoring panel showed all functions normal. The monitoring set up and alarm history were provided for review. The sumps and UDCs were opened for inspection and the sensors were observed positioned to detect a leak at the earliest opportunity. The spill buckets were also visually inspected. The Monitoring Plan was compared to the equipment onsite. The operation of the UST system was compared to the conditions of the operating [Truncated]

Eval Division: Los Angeles City Fire Department
Eval Program: UST
Eval Source: CERS

Eval General Type: Compliance Evaluation Inspection
Eval Date: 02-02-2017
Violations Found: Yes
Eval Type: Routine done by local agency
Eval Notes: Inspector Craig LAFD, on site this date to conduct routine inspection of underground storage tank. Consent to enter, inspect and take photographs was given on this date by Rami Davidyan, West Bureau Supervisor Monitoring system certification (was/was not) conducted at this time. Monitoring certification was performed by Clean Fuels Richard Blankenbiller Tester provided the following certifications: Richard Blankenbiller ICC: 990648 EXP: 1/11/2018 VR: #A20929 EXP: 9/27/17 VMI: #3041 EXP: 3/27/2018 The UST monitoring panel showed all functions normal. The monitoring set up and alarm history were provided for review. The sumps and UDCs were opened for inspection and the sensors were observed positioned to detect a leak at the earliest opportunity. The spill buckets were also visually inspected. The Monitoring Plan was compared to the equipment onsite. The operation of the UST system was compared to the conditions of the operating permit. Property Owner: [Truncated]

Eval Division: Los Angeles City Fire Department
Eval Program: UST
Eval Source: CERS

Eval General Type: Compliance Evaluation Inspection
Eval Date: 02-03-2020
Violations Found: Yes
Eval Type: Routine done by local agency
Eval Notes: Consent to enter, inspect and take photographs was given on this date by Rami Davidyan. A routine inspection of your underground storage tank(s) was conducted this date. The UST monitoring panel showed all functions normal. The monitoring set up and alarm history were provided for review. The sumps and UDCs were opened for inspection and the location and placement of the sensors were observed. The spill containers were also visually inspected. The Monitoring Plan was compared to the equipment onsite. The operation of the UST system was compared to the conditions of the operating permit. Monitoring system

Map ID
Direction
Distance
Elevation

MAP FINDINGS

Site

Database(s)

EDR ID Number
EPA ID Number

CITY OF LOS ANGELES (Continued)

S101585433

certification was conducted at this time. Monitoring certification was performed by Richard Blankenbiller with Clean Fuels Inc. Tester provided the following certifications: ICC: 5012767. EXP: 12/04/2021 VR: #A20929 EXP: 10/1/2021 VMI: #3041 EXP: 3/27/2020 Property Owner: CITY OF LA - LAPD Tank Owner: CITY OF LA - LAPD Tank Operator: Los Angeles Police [Truncated]

Eval Division: Los Angeles City Fire Department
Eval Program: UST
Eval Source: CERS

Eval General Type: Compliance Evaluation Inspection
Eval Date: 02-28-2019
Violations Found: No
Eval Type: Routine done by local agency
Eval Notes: Steven Mercado, Automotive Supervisor West Bureau Office
Eval Division: Los Angeles County Fire Department
Eval Program: HW
Eval Source: CERS

Eval General Type: Compliance Evaluation Inspection
Eval Date: 03-06-2017
Violations Found: No
Eval Type: Routine done by local agency
Eval Notes: Reports previously attached.
Eval Division: Los Angeles City Fire Department
Eval Program: UST
Eval Source: CERS

Eval General Type: Other/Unknown
Eval Date: 04-16-2019
Violations Found: Yes
Eval Type: Other, not routine, done by local agency
Eval Notes: Inspector Bystrom reviewed 3/7/19 CERS UST submittal, not accepted because info is incorrect. 2/5/19 CERS violations corrected, however new corrections to be made, have been observed. 2/5/19 Overfill Prevention Equipment Inspection not completed due to failure to remove Drop tubes. Also make sure that tank charts are submitted with Overfill Prevention Test results. Emailed NOV to:joshua.muncie@lacity.org

Eval Division: Los Angeles City Fire Department
Eval Program: UST
Eval Source: CERS

Eval General Type: Other/Unknown
Eval Date: 04-19-2019
Violations Found: No
Eval Type: Other, not routine, done by local agency
Eval Notes: 2/5/19 results accepted for the following reasons: 1414 Hudson SB, with no failures - has signature. PEI docs attached separately. MC corrections not received in 4/18/19 email. Received 2/5/19 MC corrections on 4/19/19 - has signature. 3/19/19 Overfill Prevention Equipment Test Results, with no failures - has signature, Tank charts submitted was for 96" diameter tank(~8K gallons). PEI docs attached separately.

Eval Division: Los Angeles City Fire Department
Eval Program: UST
Eval Source: CERS

Map ID
Direction
Distance
Elevation

MAP FINDINGS

Site

Database(s)

EDR ID Number
EPA ID Number

CITY OF LOS ANGELES (Continued)

S101585433

Eval General Type: Compliance Evaluation Inspection
Eval Date: 02-05-2019
Violations Found: Yes
Eval Type: Routine done by local agency
Eval Notes: Inspector Shane Bystrom LAFD, onsite this date to conduct routine inspection of underground storage tank. Consent to enter, inspect and take photographs was given on this date by Otto Tharp, Automotive Supervisor. Monitoring system certification was conducted at this time. Monitoring certification was performed by Richard Blankenbiller, Clean Fuels Inc.. Tester provided the following certifications: ICC: 5012767. EXP: 12/15/2019 VR: #A20929 EXP: 9/14/2019 VMI: #3041 EXP: 3/27/2020 OMNTEC: 120517TA EXP: 12/05/2019 The UST monitoring panel showed all functions normal. The monitoring set up and alarm history were provided for review. The sumps and UDCs were opened for inspection and the sensors were observed positioned to detect a leak at the earliest opportunity. The spill buckets were also visually inspected. The Monitoring Plan was compared to the equipment onsite. The operation of the UST system was compared to the conditions of the operating [Truncated]

Eval Division: Los Angeles City Fire Department
Eval Program: UST
Eval Source: CERS

Eval General Type: Other/Unknown
Eval Date: 03-17-2020
Violations Found: Yes
Eval Type: Other, not routine, done by local agency
Eval Notes: The following has been reviewed and/or inspected : CERS Submittal was reviewed and was found to have no violations. Review and correct all items marked G OUTG in this report, on or before the COMPLY BY date associated with each violation. Failure to resolve these violations may result in this facility being subject to formal enforcement.
*****Upon completion of the resolution of all the above mentioned violations, please respond via email to the issuing Inspector to have the documents/CERS submittals reviewed and the violations cleared.
***** Reports emailed to: gsd.fuelmaint@lacity.org, n2635@lapd.online, 4486@lapd.online

Eval Division: Los Angeles City Fire Department
Eval Program: UST
Eval Source: CERS

Eval General Type: Compliance Evaluation Inspection
Eval Date: 12-02-2015
Violations Found: No
Eval Type: Routine done by local agency
Eval Notes: Inspection conducted with Rami Davidyan, Acting Supervisor and Greg Field, Supervisor.

Eval Division: Los Angeles City Fire Department
Eval Program: HMRRP
Eval Source: CERS

Eval General Type: Other/Unknown
Eval Date: 04-16-2019
Violations Found: No
Eval Type: Other, not routine, done by local agency
Eval Notes: 2/5/19 results rejected for the following reasons: 1414 Hudson MC - missing signature 1414 Hudson OP - incomplete test(unable to remove

Map ID
Direction
Distance
Elevation

MAP FINDINGS

Site

Database(s)

EDR ID Number
EPA ID Number

CITY OF LOS ANGELES (Continued)

S101585433

drop tubes to test), missing signature, Tank chart submitted was for 96" diameter tank(~6K gallons). Site has 2- 8K gallon tanks 1414 Hudson SB - missing signature Please resubmit with the above corrections.

Eval Division: Los Angeles City Fire Department
Eval Program: UST
Eval Source: CERS

Eval General Type: Compliance Evaluation Inspection
Eval Date: 09-17-2015
Violations Found: No
Eval Type: Routine done by local agency
Eval Notes: Partial inspection conducted with Sean Sullivan.
Eval Division: Los Angeles City Fire Department
Eval Program: UST
Eval Source: CERS

Eval General Type: Compliance Evaluation Inspection
Eval Date: 12-02-2015
Violations Found: Yes
Eval Type: Routine done by local agency
Eval Notes: Inspection conducted with Rami Davidyan, Acting Supervisor and Greg Field, Supervisor. Please submit updated financial responsibility.
*NOTE: Information submitted for tank at another location. In CERS TANK #4 is not located at 1414 N Hudson Ave, it's located across the street at LAPD 1358 N Wilcox .

Eval Division: Los Angeles City Fire Department
Eval Program: UST
Eval Source: CERS

Eval General Type: Compliance Evaluation Inspection
Eval Date: 02-05-2018
Violations Found: Yes
Eval Type: Routine done by local agency
Eval Notes: On site for routine hazardous materials and business emergency plan inspection. Consent to enter and inspect was given by Steve Mercado, Supervisor West Division. Permit posted Observed the facility and inspected hazardous materials storage. ATF Dexron II - 220 gallons Synthetic Oil - 55 gallons Gas - 16K gallons New Oil - 110 gallons Grease - 55 gallons Soap - 55 gallons Oxygen - 281 ft^3 Waste Oil - 1K gallons Acetylene - 330 ft^3 Waste Solids - 800 pounds Waste Liquids - 30 gallons Annual employee safety training records were maintained. The facility is responsible for identifying all hazardous materials, to include hazardous wastes, which are above disclosure thresholds. If there is a change in the type or amount of chemicals that are maintained on site, please submit revised documents (electronically) within 30 days of the change. Document review in CERS and field verification this date identified the following: 1. OBSERVATION: The business [Truncated]

Eval Division: Los Angeles City Fire Department
Eval Program: HMRRP
Eval Source: CERS

Eval General Type: Other/Unknown
Eval Date: 02-10-2020
Violations Found: No
Eval Type: Other, not routine, done by local agency

Map ID
Direction
Distance
Elevation

MAP FINDINGS

Site

Database(s)

EDR ID Number
EPA ID Number

CITY OF LOS ANGELES (Continued)

S101585433

Eval Notes: Received 2/3/20 MC & SB test results from 2/7/20 UST submittal, T1(east) spill bucket failed.
Eval Division: Los Angeles City Fire Department
Eval Program: UST
Eval Source: CERS

Eval General Type: Other/Unknown
Eval Date: 02-10-2020
Violations Found: No
Eval Type: Other, not routine, done by local agency
Eval Notes: Reviewed 2/7/20 CERS UST submittal. Corrected Response Plan, Site plot plan & CERS violations.
Eval Division: Los Angeles City Fire Department
Eval Program: UST
Eval Source: CERS

Eval General Type: Other/Unknown
Eval Date: 02-21-2017
Violations Found: No
Eval Type: Other, not routine, done by local agency
Eval Notes: Inspector Craig reviewed results for both 1414 N Hudson and 1401 Wilcox. Both sites maintain separate UST binders and are separate locations however are tested together. Both are LAPD facilities 1 block apart.
Eval Division: Los Angeles City Fire Department
Eval Program: UST
Eval Source: CERS

Eval General Type: Other/Unknown
Eval Date: 06-13-2018
Violations Found: No
Eval Type: Other, not routine, done by local agency
Eval Notes: Reviewed and accepted CERS submitted 4/17/18. Corrected outstanding violations
Eval Division: Los Angeles City Fire Department
Eval Program: UST
Eval Source: CERS

Coordinates:

Site ID: 129688
Facility Name: LAPD - HOLLYWOOD POLICE MOTOR TRANS
Env Int Type Code: HWG
Program ID: 10240912
Coord Name: Not reported
Ref Point Type Desc: Center of a facility or station.
Latitude: 34.096590
Longitude: -118.331520

Affiliation:

Affiliation Type Desc: Parent Corporation
Entity Name: Los Angeles Police Department, Motor Transport Division
Entity Title: Not reported
Affiliation Address: Not reported
Affiliation City: Not reported
Affiliation State: Not reported
Affiliation Country: Not reported

Map ID
Direction
Distance
Elevation

MAP FINDINGS

Site

Database(s)

EDR ID Number
EPA ID Number

CITY OF LOS ANGELES (Continued)

S101585433

| | |
|------------------------|-------------------------------------|
| Affiliation Zip: | Not reported |
| Affiliation Phone: | Not reported |
| Affiliation Type Desc: | UST Property Owner Name |
| Entity Name: | CITY OF LA - LAPD |
| Entity Title: | Not reported |
| Affiliation Address: | 260 S. Main Street |
| Affiliation City: | Los Angeles |
| Affiliation State: | CA |
| Affiliation Country: | United States |
| Affiliation Zip: | 90012 |
| Affiliation Phone: | (213) 486-1020 |
| Affiliation Type Desc: | UST Tank Operator |
| Entity Name: | Los Angeles Police Department - MTD |
| Entity Title: | Not reported |
| Affiliation Address: | 260 S. Main Street |
| Affiliation City: | Los Angeles |
| Affiliation State: | CA |
| Affiliation Country: | United States |
| Affiliation Zip: | 90012 |
| Affiliation Phone: | (213) 486-1020 |
| Affiliation Type Desc: | Environmental Contact |
| Entity Name: | DIRK AUBUCHON |
| Entity Title: | Not reported |
| Affiliation Address: | 555 Ramiez Street |
| Affiliation City: | Los Angeles |
| Affiliation State: | CA |
| Affiliation Country: | Not reported |
| Affiliation Zip: | 90012 |
| Affiliation Phone: | Not reported |
| Affiliation Type Desc: | Facility Mailing Address |
| Entity Name: | Mailing Address |
| Entity Title: | Not reported |
| Affiliation Address: | 260 S. Main Street |
| Affiliation City: | Los Angeles |
| Affiliation State: | CA |
| Affiliation Country: | Not reported |
| Affiliation Zip: | 90012 |
| Affiliation Phone: | Not reported |
| Affiliation Type Desc: | UST Tank Owner |
| Entity Name: | CITY OF LA - LAPD |
| Entity Title: | Not reported |
| Affiliation Address: | 260 S. Main Street |
| Affiliation City: | Los Angeles |
| Affiliation State: | CA |
| Affiliation Country: | United States |
| Affiliation Zip: | 90012 |
| Affiliation Phone: | (213) 486-1020 |
| Affiliation Type Desc: | Document Preparer |
| Entity Name: | Margarite Baghdanian |
| Entity Title: | Not reported |
| Affiliation Address: | Not reported |

Map ID
Direction
Distance
Elevation

MAP FINDINGS

Site

Database(s)

EDR ID Number
EPA ID Number

CITY OF LOS ANGELES (Continued)

S101585433

Affiliation City: Not reported
Affiliation State: Not reported
Affiliation Country: Not reported
Affiliation Zip: Not reported
Affiliation Phone: Not reported

Affiliation Type Desc: Operator
Entity Name: Los Angeles Police Department - Hollywood Garage
Entity Title: Not reported
Affiliation Address: Not reported
Affiliation City: Not reported
Affiliation State: Not reported
Affiliation Country: Not reported
Affiliation Zip: Not reported
Affiliation Phone: (213) 486-1020

Affiliation Type Desc: Property Owner
Entity Name: Los Angeles Police Department - MTD
Entity Title: Not reported
Affiliation Address: 260 S. Main Street
Affiliation City: Los Angeles
Affiliation State: CA
Affiliation Country: United States
Affiliation Zip: 90012
Affiliation Phone: (213) 486-1020

Affiliation Type Desc: CUPA District
Entity Name: Los Angeles City Fire Department
Entity Title: Not reported
Affiliation Address: 200 North Main Street, Room 1780
Affiliation City: Los Angeles
Affiliation State: CA
Affiliation Country: Not reported
Affiliation Zip: 90012
Affiliation Phone: (213) 978-3680

Affiliation Type Desc: Identification Signer
Entity Name: GEORGE YAMANAKA
Entity Title: DIR OF POLICE TRANSPORTATION
Affiliation Address: Not reported
Affiliation City: Not reported
Affiliation State: Not reported
Affiliation Country: Not reported
Affiliation Zip: Not reported
Affiliation Phone: Not reported

Affiliation Type Desc: Legal Owner
Entity Name: CITY OF LA - LAPD
Entity Title: Not reported
Affiliation Address: 260 S. Main Street
Affiliation City: Los Angeles
Affiliation State: CA
Affiliation Country: United States
Affiliation Zip: 90012
Affiliation Phone: (213) 486-1020

Affiliation Type Desc: UST Permit Applicant

Map ID
Direction
Distance
Elevation

MAP FINDINGS

Site

Database(s)

EDR ID Number
EPA ID Number

CITY OF LOS ANGELES (Continued)

S101585433

Entity Name: GEORGE YAMANAKA
Entity Title: DIR. OF POLICE TRANSPORTATION
Affiliation Address: Not reported
Affiliation City: Not reported
Affiliation State: Not reported
Affiliation Country: Not reported
Affiliation Zip: Not reported
Affiliation Phone: (213) 486-1020

B24
SW
< 1/8
0.028 mi.
149 ft.

LA HOLLYWOOD POLICE STATION GARAGE
1414 N HUDSON AVE
LOS ANGELES, CA 90028
Site 7 of 7 in cluster B

RCRA-SQG 1000243401
CAD981988637

Relative:
Lower
Actual:
342 ft.

RCRA-SQG:
Date form received by agency: 1987-03-25 00:00:00.0
Facility name: LA HOLLYWOOD POLICE STATION GARAGE
Facility address: 1414 N HUDSON AVE
LOS ANGELES, CA 90028
EPA ID: CAD981988637
Mailing address: 200 N MAIN RM EIGHTH HUNDREDCH
LOS ANGELES, CA 90012
Contact: ENVIRONMENTAL MANAGER
Contact address: 1414 N HUDSON AVE
HOLLYWOOD, CA 90004
Contact country: US
Contact telephone: 213-485-7527
Contact email: Not reported
EPA Region: 09
Classification: Small Small Quantity Generator
Description: Handler: generates more than 100 and less than 1000 kg of hazardous waste during any calendar month and accumulates less than 6000 kg of hazardous waste at any time; or generates 100 kg or less of hazardous waste during any calendar month, and accumulates more than 1000 kg of hazardous waste at any time

Owner/Operator Summary:
Owner/operator name: NOT REQUIRED
Owner/operator address: NOT REQUIRED
NOT REQUIRED, ME 99999
Owner/operator country: Not reported
Owner/operator telephone: 415-555-1212
Owner/operator email: Not reported
Owner/operator fax: Not reported
Owner/operator extension: Not reported
Legal status: Municipal
Owner/Operator Type: Operator
Owner/Op start date: Not reported
Owner/Op end date: Not reported
Owner/operator name: CITY OF LOS ANGELES
Owner/operator address: NOT REQUIRED
NOT REQUIRED, ME 99999
Owner/operator country: Not reported
Owner/operator telephone: 415-555-1212

Map ID
 Direction
 Distance
 Elevation

MAP FINDINGS

Site

Database(s)

EDR ID Number
 EPA ID Number

LA HOLLYWOOD POLICE STATION GARAGE (Continued)

1000243401

Owner/operator email: Not reported
 Owner/operator fax: Not reported
 Owner/operator extension: Not reported
 Legal status: Municipal
 Owner/Operator Type: Owner
 Owner/Op start date: Not reported
 Owner/Op end date: Not reported

Handler Activities Summary:

U.S. importer of hazardous waste: No
 Mixed waste (haz. and radioactive): No
 Recycler of hazardous waste: No
 Transporter of hazardous waste: No
 Treater, storer or disposer of HW: No
 Underground injection activity: No
 On-site burner exemption: No
 Furnace exemption: No
 Used oil fuel burner: No
 Used oil processor: No
 User oil refiner: No
 Used oil fuel marketer to burner: No
 Used oil Specification marketer: No
 Used oil transfer facility: No
 Used oil transporter: No

Violation Status: No violations found

**C25
 SSE
 < 1/8
 0.036 mi.
 189 ft.**

**1415 N CAHUENGA BLVD
 HOLLYWOOD, CA
 Site 2 of 5 in cluster C**

**UST U004299837
 N/A**

**Relative:
 Lower
 Actual:
 341 ft.**

LOS ANGELES UST:
 Name: Not reported
 Address: 1415 N CAHUENGA BLVD
 City,State,Zip: HOLLYWOOD, CA
 Facility ID: Not reported
 Last Run Date: 01/01/1900
 Status: HISTORICAL

**C26
 SE
 < 1/8
 0.037 mi.
 197 ft.**

**STEPANS AUTOMOTIVE
 1425 N CAHUENGA BLVD
 HOLLYWOOD, CA 90028
 Site 3 of 5 in cluster C**

**HAZNET S123548718
 HAZMAT N/A
 HWTS**

**Relative:
 Lower
 Actual:
 344 ft.**

HAZNET:
 Name: STEPANS AUTOMOTIVE
 Address: 1425 N CAHUENGA BLVD
 Address 2: Not reported
 City,State,Zip: HOLLYWOOD, CA 900288125
 Contact: ALBERT MASSACHI
 Telephone: 3234676646
 Mailing Name: Not reported
 Mailing Address: 1425 N CAHUENGA BLVD

Map ID
Direction
Distance
Elevation

MAP FINDINGS

Site

Database(s)

EDR ID Number
EPA ID Number

STEPANS AUTOMOTIVE (Continued)

S123548718

Year: 2019
Gepaid: CAL000042779
TSD EPA ID: CAD008252405
CA Waste Code: 214 - Unspecified solvent mixture
Disposal Method: H061 - Fuel Blending Prior To Energy Recovery At Another Site
Tons: 0.14400

Year: 2018
Gepaid: CAL000042779
TSD EPA ID: CAD008252405
CA Waste Code: 214 - Unspecified solvent mixture
Disposal Method: H061 - Fuel Blending Prior To Energy Recovery At Another Site
Tons: 0.12600

Year: 2017
Gepaid: CAL000042779
TSD EPA ID: CAD008252405
CA Waste Code: 133 - Aqueous solution with total organic residues 10 percent or more
Disposal Method: H061 - Fuel Blending Prior To Energy Recovery At Another Site
Tons: 0.11676

Year: 2016
Gepaid: CAL000042779
TSD EPA ID: CAD008252405
CA Waste Code: 214 - Unspecified solvent mixture
Disposal Method: H061 - Fuel Blending Prior To Energy Recovery At Another Site
Tons: 0.108

Year: 2014
Gepaid: CAL000042779
TSD EPA ID: CAD008252405
CA Waste Code: 133 - Aqueous solution with total organic residues 10 percent or more
Disposal Method: H061 - Fuel Blending Prior To Energy Recovery At Another Site
Tons: 0.1251

Year: 1999
Gepaid: CAL000042779
TSD EPA ID: CAT000613935
CA Waste Code: 134 - Aqueous solution with total organic residues less than 10 percent
Disposal Method: H01 - Transfer Station
Tons: 0.042

Year: 1998
Gepaid: CAL000042779
TSD EPA ID: CAT000613893
CA Waste Code: 134 - Aqueous solution with total organic residues less than 10 percent
Disposal Method: H01 - Transfer Station
Tons: 0.063

Additional Info:

Year: 1999
Gen EPA ID: CAL000042779

Shipment Date: 19990401

Map ID
Direction
Distance
Elevation

MAP FINDINGS

Site

Database(s)

EDR ID Number
EPA ID Number

STEPANS AUTOMOTIVE (Continued)

S123548718

| | |
|-------------------------|--|
| Creation Date: | 5/17/1999 0:00:00 |
| Receipt Date: | 19990401 |
| Manifest ID: | 98798319 |
| Trans EPA ID: | ILD984908202 |
| Trans Name: | Not reported |
| Trans 2 EPA ID: | Not reported |
| Trans 2 Name: | Not reported |
| TSDF EPA ID: | CAT000613935 |
| Trans Name: | Not reported |
| TSDF Alt EPA ID: | Not reported |
| TSDF Alt Name: | Not reported |
| Waste Code Description: | 134 - Aqueous solution with <10% total organic residues |
| RCRA Code: | D039 |
| Meth Code: | H01 - Transfer Station |
| Quantity Tons: | 0.042 |
| Waste Quantity: | 10 |
| Quantity Unit: | G |
| Additional Code 1: | Not reported |
| Additional Code 2: | Not reported |
| Additional Code 3: | Not reported |
| Additional Code 4: | Not reported |
| Additional Code 5: | Not reported |
| Additional Info: | |
| Year: | 2014 |
| Gen EPA ID: | CAL000042779 |
| | |
| Shipment Date: | 20140318 |
| Creation Date: | 8/14/2014 22:15:24 |
| Receipt Date: | 20140318 |
| Manifest ID: | 011662155JJK |
| Trans EPA ID: | CAD008252405 |
| Trans Name: | PACIFIC RESOURCE RECOVERY SERVICES |
| Trans 2 EPA ID: | Not reported |
| Trans 2 Name: | Not reported |
| TSDF EPA ID: | CAD008252405 |
| Trans Name: | PACIFIC RESOURCE RECOVERY SERVICES |
| TSDF Alt EPA ID: | Not reported |
| TSDF Alt Name: | Not reported |
| Waste Code Description: | 133 - Aqueous solution with 10% or more total organic residues |
| RCRA Code: | Not reported |
| Meth Code: | H061 - Fuel Blending Prior To Energy Recovery At Another Site |
| Quantity Tons: | 0.1251 |
| Waste Quantity: | 30 |
| Quantity Unit: | G |
| Additional Code 1: | Not reported |
| Additional Code 2: | Not reported |
| Additional Code 3: | Not reported |
| Additional Code 4: | Not reported |
| Additional Code 5: | Not reported |
| Additional Info: | |
| Year: | 1998 |
| Gen EPA ID: | CAL000042779 |
| | |
| Shipment Date: | 19981124 |

Map ID
Direction
Distance
Elevation

MAP FINDINGS

Site

Database(s)

EDR ID Number
EPA ID Number

STEPANS AUTOMOTIVE (Continued)

S123548718

Creation Date: 1/13/1999 0:00:00
Receipt Date: 19981130
Manifest ID: 98448750
Trans EPA ID: ILD984908202
Trans Name: Not reported
Trans 2 EPA ID: SCD987574647
Trans 2 Name: Not reported
TSDf EPA ID: CAT000613893
Trans Name: Not reported
TSDf Alt EPA ID: Not reported
TSDf Alt Name: Not reported
Waste Code Description: 134 - Aqueous solution with <10% total organic residues
RCRA Code: D006
Meth Code: H01 - Transfer Station
Quantity Tons: 0.063
Waste Quantity: 15
Quantity Unit: G
Additional Code 1: Not reported
Additional Code 2: Not reported
Additional Code 3: Not reported
Additional Code 4: Not reported
Additional Code 5: Not reported

Additional Info:

Year: 2017
Gen EPA ID: CAL000042779

Shipment Date: 20170719
Creation Date: 7/12/2018 18:30:23
Receipt Date: 20170719
Manifest ID: 017003275JJK
Trans EPA ID: CAD008252405
Trans Name: PACIFIC RESOURCE RECOVERY SERVICES
Trans 2 EPA ID: Not reported
Trans 2 Name: Not reported
TSDf EPA ID: CAD008252405
Trans Name: PACIFIC RESOURCE RECOVERY SERVICES
TSDf Alt EPA ID: Not reported
TSDf Alt Name: Not reported
Waste Code Description: 133 - Aqueous solution with 10% or more total organic residues
RCRA Code: Not reported
Meth Code: H061 - Fuel Blending Prior To Energy Recovery At Another Site
Quantity Tons: 0.11676
Waste Quantity: 28
Quantity Unit: G
Additional Code 1: Not reported
Additional Code 2: Not reported
Additional Code 3: Not reported
Additional Code 4: Not reported
Additional Code 5: Not reported

LOS ANGELES HM:

Name: STEPAN'S AUTOMOTIVE
Address: 1425 N CAHUENGA BLVD
City,State,Zip: LOS ANGELES, CA 90028
Facility ID: FA0023409

Map ID
Direction
Distance
Elevation

MAP FINDINGS

Site

Database(s)

EDR ID Number
EPA ID Number

STEPANS AUTOMOTIVE (Continued)

S123548718

Last Run Date: 06/01/2019
Status: INACTIVE

HWTS:
Name: STEPANS AUTOMOTIVE
Address: 1425 N CAHUENGA BLVD
Address 2: Not reported
City,State,Zip: HOLLYWOOD, CA 900280000
EPA ID: CAL000042779
Inactive Date: Not reported
Create Date: 01/08/1991
Last Act Date: 09/06/2019
Mailing Name: Not reported
Mailing Address: 1425 N CAHUENGA BLVD
Mailing Address 2: Not reported
Mailing City,State,Zip: LOS ANGELES, CA 900288125
Owner Name: MASSACHI, ALBERT/MAORI INC
Owner Address: 1425 N CAHUENGA BLVD
Owner Address 2: Not reported
Owner City,State,Zip: HOLLYWOOD, CA 900280000
Contact Name: ALBERT MASSACHI
Contact Address: 1425 N CAHUENGA BLVD
Contact Address 2: Not reported
City,State,Zip: LOS ANGELES, CA 90028

NAICS:
EPA ID: CAL000042779
Create Date: 2002-03-14 16:36:27
NAICS Code: 811111
NAICS Description: General Automotive Repair
Issued EPA ID Date: 1991-01-08 00:00:00
Inactive Date: Not reported
Facility Name: STEPANS AUTOMOTIVE
Facility Address: 1425 N CAHUENGA BLVD
Facility Address 2: Not reported
Facility City: HOLLYWOOD
Facility County: 19
Facility State: CA
Facility Zip: 900280000

D27
ENE
< 1/8
0.041 mi.
218 ft.

JONES J M
6424 S SUNSET BLVD
LOS ANGELES, CA
Site 1 of 18 in cluster D

EDR Hist Auto 1009081884
N/A

Relative:
Higher

EDR Hist Auto

Actual:
355 ft.

Year: Name:
1942 JONES J M

Type:
GASOLINE AND OIL SERVICE STATIONS

MAP FINDINGS

| | | | |
|-----------|------|-------------|---------------|
| Map ID | | | EDR ID Number |
| Direction | | | EPA ID Number |
| Distance | | | |
| Elevation | Site | Database(s) | |

D28 **HOLLYWOOD MACHINE AUTO REPAIR SHOP** **EDR Hist Auto** **1009078190**
ENE **6418 S SUNSET BLVD** **N/A**
< 1/8 **LOS ANGELES, CA**
0.051 mi.
270 ft. **Site 2 of 18 in cluster D**

Relative: Higher EDR Hist Auto

Actual: 355 ft. Year: 1929 Name: HOLLYWOOD MACHINE AUTO REPAIR Type: AUTOMOBILE REPAIRING AND SERVICE STATIONS

D29 **STALL C C** **EDR Hist Auto** **1009079699**
ESE **1450 CAHUENGA BLVD** **N/A**
< 1/8 **LOS ANGELES, CA**
0.053 mi.
282 ft. **Site 3 of 18 in cluster D**

Relative: Lower EDR Hist Auto

Actual: 349 ft. Year: 1924 Name: STALL C C Type: AUTOMOBILE REPAIRING

D30 **MIYOS HOME LAUNDRY REAR** **EDR Hist Cleaner** **1009190640**
ESE **1446 CAHUENGA BLVD** **N/A**
< 1/8 **LOS ANGELES, CA**
0.054 mi.
283 ft. **Site 4 of 18 in cluster D**

Relative: Lower EDR Hist Cleaner

Actual: 348 ft. Year: 1929 Name: HOME HAND LAUNDRY Type: LAUNDRIES ORIENTAL
1929 MIYOS HOME LAUNDRY REAR LAUNDRIES ORIENTAL

E31 **AT&T MOBILITY-CAHUENGA/SUNSET OVLY** **HAZMAT** **S123550051**
NW **6515 W SUNSET BLVD UN 301** **N/A**
< 1/8 **LOS ANGELES, CA 90028**
0.055 mi.
289 ft. **Site 1 of 7 in cluster E**

Relative: Higher LOS ANGELES HM:

Actual: 358 ft. Name: AT&T MOBILITY-CAHUENGA/SUNSET OVLY
Address: 6515 W SUNSET BLVD UN 301
City,State,Zip: LOS ANGELES, CA 90028
Facility ID: FA0029209
Last Run Date: 06/01/2019
Status: ACTIVE

MAP FINDINGS

| Map ID Direction Distance Elevation | Site | Database(s) | EDR ID Number EPA ID Number |
|---|---|-------------------------|---------------------------------|
| E32 WNW < 1/8 0.056 mi. 297 ft. | 6500 SUNSET BLVD LOS ANGELES, CA Site 2 of 7 in cluster E | UST | U004303829 N/A |
| Relative: Higher | LOS ANGELES UST: Name: Not reported | | |
| Actual: 352 ft. | Address: 6500 SUNSET BLVD City,State,Zip: LOS ANGELES, CA Facility ID: Not reported Last Run Date: 01/01/1900 Status: HISTORICAL | | |
| D33 NE < 1/8 0.060 mi. 319 ft. | FOTORAMA STUDIO & LAB 1507 N CAHUENGA BLVD LOS ANGELES, CA 90028 Site 5 of 18 in cluster D | HAZMAT | S123542865 N/A |
| Relative: Higher | LOS ANGELES HM: Name: FOTORAMA STUDIO & LAB | | |
| Actual: 360 ft. | Address: 1507 N CAHUENGA BLVD City,State,Zip: LOS ANGELES, CA 90028 Facility ID: FA0005047 Last Run Date: 06/01/2019 Status: INACTIVE | | |
| D34 NE < 1/8 0.062 mi. 328 ft. | HOLLYWOOD LAUNDRY A DRY CLEANING CO 1520 N CAHUENGA BEVERLY HILLS, CA Site 6 of 18 in cluster D | EDR Hist Cleaner | 1009142859 N/A |
| Relative: Higher | EDR Hist Cleaner Year: Name: Type: | | |
| Actual: 359 ft. | 1939 HOLLYWOOD LAUNDRY A DRY CLEANIN CLEANERS AND DYERS | | |
| E35 NNW < 1/8 0.062 mi. 329 ft. | ROACH F A 1525 WILCOX AVE LOS ANGELES, CA Site 3 of 7 in cluster E | EDR Hist Cleaner | 1009190495 N/A |
| Relative: Higher | EDR Hist Cleaner Year: Name: Type: | | |
| Actual: 361 ft. | 1933 ROACH F A LAUNDRIES HAND | | |

Map ID
 Direction
 Distance
 Elevation

MAP FINDINGS

Site

Database(s)

EDR ID Number
 EPA ID Number

D36
NE
 < 1/8
 0.063 mi.
 334 ft.

TRASK F J
1517 CAHUENGA BLVD
LOS ANGELES, CA

EDR Hist Auto **1009079199**
 N/A

Site 7 of 18 in cluster D

Relative: EDR Hist Auto
Higher

| | | |
|----------------------------------|----------------------------|---|
| Actual: 361 ft. | Year: Name: | Type: |
| | 1929 TRASK F J | AUTOMOBILE REPAIRING AND SERVICE STATIONS |
| | 1933 TRASK F J | AUTOMOBILE REPAIRING |
| | 1937 BOWMANS AUTO WORKS | AUTOMOBILE REPAIRING |

F37
North
 < 1/8
 0.069 mi.
 365 ft.

PENEGON WEST, INC DBA HORNBURG JAGUAR
1520 WILCOX AVE
LOS ANGELES, CA 90028

AST **S117694308**
HAZNET **N/A**
NPDES
HAZMAT
CIWQS
HWTS

Site 1 of 8 in cluster F

Relative: LOS ANGELES AST:
Higher

| | | |
|----------------------------------|-----------------|-----------------------|
| Actual: 363 ft. | Facility ID: | FA0034306 |
| | Name: | HORNBURG JAGUAR |
| | Address: | 1520 WILCOX AVE |
| | City,State,Zip: | LOS ANGELES, CA 90028 |
| | Last Run Date: | 06/01/2019 |
| | Status: | ACTIVE |

| | |
|------------------|--|
| HAZNET: | |
| Name: | PENEGON WEST INC DBA HORNBURG JAGUAR |
| Address: | 1520 WILCOX AVE |
| Address 2: | Not reported |
| City,State,Zip: | LOS ANGELES, CA 900287309 |
| Contact: | MARWAN KORBAN |
| Telephone: | 3234697271 |
| Mailing Name: | Not reported |
| Mailing Address: | 1520 WILCOX AVE |
| | |
| Year: | 2019 |
| Gepaid: | CAL000223346 |
| TSD EPA ID: | CAD097030993 |
| CA Waste Code: | 352 - Other organic solids |
| Disposal Method: | H141 - Storage, Bulking, And/Or Transfer Off Site--No Treatment/Reovery (H010-H129) Or (H131-H135) |
| Tons: | 0.90000 |
| | |
| Year: | 2018 |
| Gepaid: | CAL000223346 |
| TSD EPA ID: | CAD097030993 |
| CA Waste Code: | 352 - Other organic solids |
| Disposal Method: | H141 - Storage, Bulking, And/Or Transfer Off Site--No Treatment/Reovery (H010-H129) Or (H131-H135) |
| Tons: | 0.64250 |
| | |
| Year: | 2017 |
| Gepaid: | CAL000223346 |
| TSD EPA ID: | CAD097030993 |
| CA Waste Code: | 352 - Other organic solids |
| Disposal Method: | H141 - Storage, Bulking, And/Or Transfer Off Site--No |

Map ID
Direction
Distance
Elevation

MAP FINDINGS

Site

Database(s)

EDR ID Number
EPA ID Number

PENEGON WEST, INC DBA HORNBURG JAGUAR (Continued)

S117694308

Tons: Treatment/Reovery (H010-H129) Or (H131-H135)
0.95

Year: 2016
Gepaid: CAL000223346
TSD EPA ID: AZR000515924
CA Waste Code: 352 - Other organic solids
Disposal Method: H141 - Storage, Bulking, And/Or Transfer Off Site--No
Treatment/Reovery (H010-H129) Or (H131-H135)

Tons: 0.175

Year: 2003
Gepaid: CAL000223346
TSD EPA ID: CAT080033681
CA Waste Code: 352 - Other organic solids
Disposal Method: R01 - Recycler

Tons: 0.15

Year: 2003
Gepaid: CAL000223346
TSD EPA ID: CAT080013352
CA Waste Code: 223 - Unspecified oil-containing waste
Disposal Method: R01 - Recycler

Tons: 0.2085

Additional Info:

Year: 2017
Gen EPA ID: CAL000223346

Shipment Date: 20171220
Creation Date: 8/10/2018 18:30:35
Receipt Date: 20171222
Manifest ID: 017740012JJK
Trans EPA ID: CAD028277036
Trans Name: ASBURY ENVIRONMENTAL SERVICES
Trans 2 EPA ID: Not reported
Trans 2 Name: Not reported
TSD EPA ID: CAD097030993
Trans Name: US ECOLOGY VERNON INC
TSD Alt EPA ID: Not reported
TSD Alt Name: Not reported
Waste Code Description: 352 - Other organic solids
RCRA Code: Not reported
Meth Code: H141 - Storage, Bulking, And/Or Transfer Off Site--No
Treatment/Reovery (H010-H129) Or (H131-H135)

Quantity Tons: 0.15
Waste Quantity: 300
Quantity Unit: P
Additional Code 1: Not reported
Additional Code 2: Not reported
Additional Code 3: Not reported
Additional Code 4: Not reported
Additional Code 5: Not reported

Shipment Date: 20170908
Creation Date: 5/30/2018 18:33:04

Map ID
Direction
Distance
Elevation

MAP FINDINGS

Site

Database(s)

EDR ID Number
EPA ID Number

PENEGON WEST, INC DBA HORNBERG JAGUAR (Continued)

S117694308

Receipt Date: 20170912
Manifest ID: 017733133JJK
Trans EPA ID: CAD028277036
Trans Name: ASBURY ENVIRONMENTAL SERVICES
Trans 2 EPA ID: Not reported
Trans 2 Name: Not reported
TSDf EPA ID: CAD097030993
Trans Name: US ECOLOGY VERNON INC
TSDf Alt EPA ID: Not reported
TSDf Alt Name: Not reported
Waste Code Description: 352 - Other organic solids
RCRA Code: Not reported
Meth Code: H141 - Storage, Bulking, And/Or Transfer Off Site--No Treatment/Reovery (H010-H129) Or (H131-H135)

Quantity Tons: 0.075
Waste Quantity: 150
Quantity Unit: P
Additional Code 1: Not reported
Additional Code 2: Not reported
Additional Code 3: Not reported
Additional Code 4: Not reported
Additional Code 5: Not reported

Shipment Date: 20170628
Creation Date: 5/20/2018 18:32:00
Receipt Date: 20170705
Manifest ID: 017447080JJK
Trans EPA ID: CAD028277036
Trans Name: ASBURY ENVIRONMENTAL SERVICES
Trans 2 EPA ID: Not reported
Trans 2 Name: Not reported
TSDf EPA ID: CAD097030993
Trans Name: US ECOLOGY VERNON INC
TSDf Alt EPA ID: Not reported
TSDf Alt Name: Not reported
Waste Code Description: 352 - Other organic solids
RCRA Code: Not reported
Meth Code: H141 - Storage, Bulking, And/Or Transfer Off Site--No Treatment/Reovery (H010-H129) Or (H131-H135)

Quantity Tons: 0.1
Waste Quantity: 200
Quantity Unit: P
Additional Code 1: Not reported
Additional Code 2: Not reported
Additional Code 3: Not reported
Additional Code 4: Not reported
Additional Code 5: Not reported

Shipment Date: 20170628
Creation Date: 5/20/2018 18:31:51
Receipt Date: 20170705
Manifest ID: 017449094JJK
Trans EPA ID: CAD028277036
Trans Name: ASBURY ENVIRONMENTAL SERVICES
Trans 2 EPA ID: Not reported
Trans 2 Name: Not reported
TSDf EPA ID: CAD097030993

Map ID
Direction
Distance
Elevation

MAP FINDINGS

Site

Database(s)

EDR ID Number
EPA ID Number

PENEGON WEST, INC DBA HORNBERG JAGUAR (Continued)

S117694308

Trans Name: US ECOLOGY VERNON INC
TSDf Alt EPA ID: Not reported
TSDf Alt Name: Not reported
Waste Code Description: 352 - Other organic solids
RCRA Code: Not reported
Meth Code: H141 - Storage, Bulking, And/Or Transfer Off Site--No Treatment/Reovery (H010-H129) Or (H131-H135)
Quantity Tons: 0.25
Waste Quantity: 500
Quantity Unit: P
Additional Code 1: Not reported
Additional Code 2: Not reported
Additional Code 3: Not reported
Additional Code 4: Not reported
Additional Code 5: Not reported

Shipment Date: 20170502
Creation Date: 5/9/2018 18:33:29
Receipt Date: 20170504
Manifest ID: 017450975JJK
Trans EPA ID: CAD028277036
Trans Name: ASBURY ENVIRONMENTAL SERVICES
Trans 2 EPA ID: Not reported
Trans 2 Name: Not reported
TSDf EPA ID: CAD097030993
Trans Name: US ECOLOGY VERNON INC
TSDf Alt EPA ID: Not reported
TSDf Alt Name: Not reported
Waste Code Description: 352 - Other organic solids
RCRA Code: Not reported
Meth Code: H141 - Storage, Bulking, And/Or Transfer Off Site--No Treatment/Reovery (H010-H129) Or (H131-H135)

Quantity Tons: 0.075
Waste Quantity: 150
Quantity Unit: P
Additional Code 1: Not reported
Additional Code 2: Not reported
Additional Code 3: Not reported
Additional Code 4: Not reported
Additional Code 5: Not reported

Shipment Date: 20170327
Creation Date: 5/25/2017 18:31:01
Receipt Date: 20170331
Manifest ID: 016854592JJK
Trans EPA ID: CAD028277036
Trans Name: ASBURY ENVIRONMENTAL SERVICES
Trans 2 EPA ID: Not reported
Trans 2 Name: Not reported
TSDf EPA ID: CAD097030993
Trans Name: US ECOLOGY VERNON INC
TSDf Alt EPA ID: Not reported
TSDf Alt Name: Not reported
Waste Code Description: 352 - Other organic solids
RCRA Code: Not reported
Meth Code: H141 - Storage, Bulking, And/Or Transfer Off Site--No Treatment/Reovery (H010-H129) Or (H131-H135)

Map ID
Direction
Distance
Elevation

MAP FINDINGS

Site

Database(s)

EDR ID Number
EPA ID Number

PENEGON WEST, INC DBA HORNBERG JAGUAR (Continued)

S117694308

Quantity Tons: 0.2
Waste Quantity: 400
Quantity Unit: P
Additional Code 1: Not reported
Additional Code 2: Not reported
Additional Code 3: Not reported
Additional Code 4: Not reported
Additional Code 5: Not reported

Shipment Date: 20170103
Creation Date: 3/23/2017 18:30:44
Receipt Date: 20170106
Manifest ID: 016859330JJK
Trans EPA ID: CAD028277036
Trans Name: ASBURY ENVIRONMENTAL SERVICES
Trans 2 EPA ID: Not reported
Trans 2 Name: Not reported
TSDf EPA ID: CAD097030993
Trans Name: US ECOLOGY VERNON, INC.
TSDf Alt EPA ID: Not reported
TSDf Alt Name: Not reported
Waste Code Description: 352 - Other organic solids
RCRA Code: Not reported
Meth Code: H141 - Storage, Bulking, And/Or Transfer Off Site--No Treatment/Reovery (H010-H129) Or (H131-H135)

Quantity Tons: 0.1
Waste Quantity: 200
Quantity Unit: P
Additional Code 1: Not reported
Additional Code 2: Not reported
Additional Code 3: Not reported
Additional Code 4: Not reported
Additional Code 5: Not reported

Additional Info:

Year: 2003
Gen EPA ID: CAL000223346

Shipment Date: 20030220
Creation Date: 3/16/2007 18:30:50
Receipt Date: 20030225
Manifest ID: 22680889
Trans EPA ID: CAL000264806
Trans Name: Not reported
Trans 2 EPA ID: Not reported
Trans 2 Name: Not reported
TSDf EPA ID: CAT080033681
Trans Name: Not reported
TSDf Alt EPA ID: CAT080033681
TSDf Alt Name: Not reported
Waste Code Description: 352 - Other organic solids
RCRA Code: Not reported
Meth Code: R01 - Recycler
Quantity Tons: 0.15
Waste Quantity: 300
Quantity Unit: P
Additional Code 1: Not reported

Map ID
Direction
Distance
Elevation

MAP FINDINGS

Site

Database(s)

EDR ID Number
EPA ID Number

PENEGON WEST, INC DBA HORNBERG JAGUAR (Continued)

S117694308

Additional Code 2: Not reported
Additional Code 3: Not reported
Additional Code 4: Not reported
Additional Code 5: Not reported

Shipment Date: 20030220
Creation Date: 5/9/2007 18:30:14
Receipt Date: 20030220
Manifest ID: 22680814
Trans EPA ID: CAL000264806
Trans Name: Not reported
Trans 2 EPA ID: Not reported
Trans 2 Name: Not reported
TSDf EPA ID: CAT080013352
Trans Name: Not reported
TSDf Alt EPA ID: CAT080013352
TSDf Alt Name: Not reported
Waste Code Description: 223 - Unspecified oil-containing waste
RCRA Code: Not reported
Meth Code: R01 - Recycler
Quantity Tons: 0.2085
Waste Quantity: 50
Quantity Unit: G
Additional Code 1: Not reported
Additional Code 2: Not reported
Additional Code 3: Not reported
Additional Code 4: Not reported
Additional Code 5: Not reported

NPDES:

Name: AIRBORNE EXPRESS
Address: 1520 WILCOX AVE
City,State,Zip: LOS ANGELES, CA 90028
Facility Status: Not reported
NPDES Number: Not reported
Region: Not reported
Agency Number: Not reported
Regulatory Measure ID: Not reported
Place ID: Not reported
Order Number: Not reported
WDID: 4 19I005799
Regulatory Measure Type: Industrial
Program Type: Not reported
Adoption Date Of Regulatory Measure: Not reported
Effective Date Of Regulatory Measure: Not reported
Termination Date Of Regulatory Measure: Not reported
Expiration Date Of Regulatory Measure: Not reported
Discharge Address: Not reported
Discharge Name: Not reported
Discharge City: Not reported
Discharge State: Not reported
Discharge Zip: Not reported
Status: Terminated
Status Date: 07/09/1993
Operator Name: Airborne Express
Operator Address: PO Box 662
Operator City: Seattle

Map ID
Direction
Distance
Elevation

MAP FINDINGS

Site

Database(s)

EDR ID Number
EPA ID Number

PENEGON WEST, INC DBA HORNBERG JAGUAR (Continued)

S117694308

Operator State: Washington
Operator Zip: 98111
NPDES as of 03/2018:
NPDES Number: Not reported
Status: Not reported
Agency Number: Not reported
Region: 4
Regulatory Measure ID: 268866
Order Number: Not reported
Regulatory Measure Type: Industrial
Place ID: Not reported
WDID: 4 19I005799
Program Type: Not reported
Adoption Date Of Regulatory Measure: Not reported
Effective Date Of Regulatory Measure: Not reported
Expiration Date Of Regulatory Measure: Not reported
Termination Date Of Regulatory Measure: Not reported
Discharge Name: Not reported
Discharge Address: Not reported
Discharge City: Not reported
Discharge State: Not reported
Discharge Zip: Not reported
Received Date: 05/09/2008
Processed Date: 07/09/1993
Status: Terminated
Status Date: 07/09/1993
Place Size: 1
Place Size Unit: Acres
Contact: Amit Singh
Contact Title: Not reported
Contact Phone: 323-962-8270
Contact Phone Ext: Not reported
Contact Email: Not reported
Operator Name: Airborne Express
Operator Address: PO Box 662
Operator City: Seattle
Operator State: Washington
Operator Zip: 98111
Operator Contact: Herb Shawver
Operator Contact Title: Not reported
Operator Contact Phone: 206-286-4258
Operator Contact Phone Ext: Not reported
Operator Contact Email: Not reported
Operator Type: Private Business
Developer: Not reported
Developer Address: Not reported
Developer City: Not reported
Developer State: Washington
Developer Zip: Not reported
Developer Contact: Not reported
Developer Contact Title: Not reported
Constype Linear Utility Ind: Not reported
Emergency Phone: 323-962-8270
Emergency Phone Ext: Not reported
Constype Above Ground Ind: Not reported
Constype Below Ground Ind: Not reported
Constype Cable Line Ind: Not reported

Map ID
Direction
Distance
Elevation

MAP FINDINGS

Site

Database(s)

EDR ID Number
EPA ID Number

PENEGON WEST, INC DBA HORNBURG JAGUAR (Continued)

S117694308

Constype Comm Line Ind: Not reported
Constype Commercial Ind: Not reported
Constype Electrical Line Ind: Not reported
Constype Gas Line Ind: Not reported
Constype Industrial Ind: Not reported
Constype Other Description: Not reported
Constype Other Ind: Not reported
Constype Recons Ind: Not reported
Constype Residential Ind: Not reported
Constype Transport Ind: Not reported
Constype Utility Description: Not reported
Constype Utility Ind: Not reported
Constype Water Sewer Ind: Not reported
Dir Discharge Uswater Ind: Not reported
Receiving Water Name: Bellona Creek
Certifier: Not reported
Certifier Title: Not reported
Certification Date: Not reported
Primary Sic: 4215-Courier Services Except by Air
Secondary Sic: Not reported
Tertiary Sic: Not reported

LOS ANGELES HM:

Name: HORNBURG JAGUAR
Address: 1520 WILCOX AVE
City,State,Zip: LOS ANGELES, CA 90028
Facility ID: FA0034306
Last Run Date: 06/01/2019
Status: ACTIVE

CIWQS:

Name: AIRBORNE EXPRESS
Address: 1520 WILCOX AVE
City,State,Zip: LOS ANGELES, CA 90028
Agency: Airborne Express
Agency Address: PO Box 662, Seattle, WA 98111
Place/Project Type: Industrial - Courier Services Except by Air
SIC/NAICS: 4215
Region: 4
Program: INDSTW
Regulatory Measure Status: Terminated
Regulatory Measure Type: Storm water industrial
Order Number: 2014-0057-DWQ
WDID: 4 19I005799
NPDES Number: CAS000001
Adoption Date: Not reported
Effective Date: 07/09/1993
Termination Date: Not reported
Expiration/Review Date: Not reported
Design Flow: Not reported
Major/Minor: Not reported
Complexity: Not reported
TTWQ: Not reported
Enforcement Actions within 5 years: 0
Violations within 5 years: 0

Map ID
Direction
Distance
Elevation

MAP FINDINGS

Site

Database(s)

EDR ID Number
EPA ID Number

PENEGON WEST, INC DBA HORNBERG JAGUAR (Continued)

S117694308

Latitude: 34.09838
Longitude: -118.33102

HWTS:

Name: PENEGON WEST, INC DBA HORNBERG JAGUAR
Address: 1520 WILCOX AVE
Address 2: Not reported
City,State,Zip: LOS ANGELES, CA 900287309
EPA ID: CAL000223346
Inactive Date: Not reported
Create Date: 04/16/2001
Last Act Date: 10/16/2018
Mailing Name: Not reported
Mailing Address: 1520 WILCOX AVE
Mailing Address 2: Not reported
Mailing City,State,Zip: LOS ANGELES, CA 900287309
Owner Name: PENDRAGON NORTH AMERICA AUTOMOTIVE,
Owner Address: 2171 CAMPUS DRIVE , # 260
Owner Address 2: Not reported
Owner City,State,Zip: IRVINE, CA 926120000
Contact Name: MARWAN KORBAN
Contact Address: 2171 CAMPUS DRIVE, SUITE 260
Contact Address 2: Not reported
City,State,Zip: IRVINE, CA 92612

NAICS:

EPA ID: CAL000223346
Create Date: 2002-03-14 16:36:29
NAICS Code: 44111
NAICS Description: New Car Dealers
Issued EPA ID Date: 2001-04-16 00:00:00
Inactive Date: Not reported
Facility Name: PENEGON WEST, INC DBA HORNBERG JAGUAR
Facility Address: 1520 WILCOX AVE
Facility Address 2: Not reported
Facility City: LOS ANGELES
Facility County: 19
Facility State: CA
Facility Zip: 900287309

F38
North
< 1/8
0.069 mi.
365 ft.

HORNBERG JAGUAR HOLLYWOOD
1520 N WILCOX AVE
LOS ANGELES, CA 90028
Site 2 of 8 in cluster F

CERS HAZ WASTE **S106922463**
SWEEPS UST **N/A**
CERS TANKS
CERS

Relative:
Higher
Actual:
363 ft.

CERS HAZ WASTE:
Name: HORNBERG JAGUAR HOLLYWOOD
Address: 1520 N WILCOX AVE
City,State,Zip: LOS ANGELES, CA 90028
Site ID: 123252
CERS ID: 10257757
CERS Description: Hazardous Waste Generator

SWEEPS UST:

Name: AIR BOURNE FREIGHT

Map ID
Direction
Distance
Elevation

MAP FINDINGS

Site

Database(s)

EDR ID Number
EPA ID Number

HORNBURG JAGUAR HOLLYWOOD (Continued)

S106922463

Address: 1520 N WILCOX AVE
City: LOS ANGELES
Status: Not reported
Comp Number: 8162
Number: Not reported
Board Of Equalization: Not reported
Referral Date: Not reported
Action Date: Not reported
Created Date: Not reported
Owner Tank Id: Not reported
SWRCB Tank Id: Not reported
Tank Status: Not reported
Capacity: Not reported
Active Date: Not reported
Tank Use: Not reported
STG: Not reported
Content: Not reported
Number Of Tanks: Not reported

CERS TANKS:

Name: HORNBURG JAGUAR HOLLYWOOD
Address: 1520 N WILCOX AVE
City,State,Zip: LOS ANGELES, CA 90028
Site ID: 123252
CERS ID: 10257757
CERS Description: Aboveground Petroleum Storage

CERS:

Name: HORNBURG JAGUAR HOLLYWOOD
Address: 1520 N WILCOX AVE
City,State,Zip: LOS ANGELES, CA 90028
Site ID: 123252
CERS ID: 10257757
CERS Description: Chemical Storage Facilities

Violations:

Site ID: 123252
Site Name: HORNBURG JAGUAR HOLLYWOOD
Violation Date: 03-15-2017
Citation: HSC 6.95 25508(a)(1) - California Health and Safety Code, Chapter 6.95, Section(s) 25508(a)(1)
Violation Description: Failure to complete and electronically submit a site map with all required content.
Violation Notes: Returned to compliance on 03/16/2017.
Violation Division: Los Angeles City Fire Department
Violation Program: HMRRP
Violation Source: CERS

Site ID: 123252
Site Name: HORNBURG JAGUAR HOLLYWOOD
Violation Date: 03-15-2017
Citation: HSC 6.67 25270.6(a)(1), 25270.6(a)(2) - California Health and Safety Code, Chapter 6.67, Section(s) 25270.6(a)(1), 25270.6(a)(2)
Violation Description: Failure to submit a tank facility statement on or before January 1 annually unless a current Business Plan has been submitted.
Violation Notes: Not reported
Violation Division: Los Angeles City Fire Department

Map ID
Direction
Distance
Elevation

MAP FINDINGS

Site

Database(s)

EDR ID Number
EPA ID Number

HORNBURG JAGUAR HOLLYWOOD (Continued)

S106922463

Violation Program: APSA
Violation Source: CERS

Site ID: 123252
Site Name: HORNBURG JAGUAR HOLLYWOOD
Violation Date: 11-19-2013
Citation: 22 CCR 12 66262.12 - California Code of Regulations, Title 22, Chapter 12, Section(s) 66262.12
Violation Description: Failure to obtain and/or maintain an Active EPA ID.
Violation Notes: Returned to compliance on 01/22/2014. FAILED TO ENSURE AN ACTIVE EPA ID NO. IS USED FOR HW TRACKING.
Violation Division: Los Angeles County Fire Department
Violation Program: HW
Violation Source: CERS

Site ID: 123252
Site Name: HORNBURG JAGUAR HOLLYWOOD
Violation Date: 03-15-2017
Citation: HSC 6.95 25508(a)(1) - California Health and Safety Code, Chapter 6.95, Section(s) 25508(a)(1)
Violation Description: Failure to complete and electronically submit a business plan when storing/handling a hazardous material at or above reportable quantities.
Violation Notes: Returned to compliance on 03/16/2017.
Violation Division: Los Angeles City Fire Department
Violation Program: HMRRP
Violation Source: CERS

Site ID: 123252
Site Name: HORNBURG JAGUAR HOLLYWOOD
Violation Date: 03-15-2017
Citation: HSC 6.95 25505(a)(4) - California Health and Safety Code, Chapter 6.95, Section(s) 25505(a)(4)
Violation Description: Failure to provide initial and annual training to all employees in safety procedures in the event of a release or threatened release of a hazardous material or failure to document and maintain training records for a minimum of three years.
Violation Notes: Returned to compliance on 03/16/2017.
Violation Division: Los Angeles City Fire Department
Violation Program: HMRRP
Violation Source: CERS

Site ID: 123252
Site Name: HORNBURG JAGUAR HOLLYWOOD
Violation Date: 11-19-2013
Citation: HSC 6.5 25189.5(a) - California Health and Safety Code, Chapter 6.5, Section(s) 25189.5(a)
Violation Description: Failure to properly dispose of hazardous waste at an authorized location.
Violation Notes: Returned to compliance on 01/22/2014. FAILED TO DISCONTINUE DISPOSING NOT LEGALLY EMPTY CONTAINERS IN THE REGULAR TRASH.
Violation Division: Los Angeles County Fire Department
Violation Program: HW
Violation Source: CERS

Site ID: 123252
Site Name: HORNBURG JAGUAR HOLLYWOOD

Map ID
Direction
Distance
Elevation

MAP FINDINGS

Site

Database(s)

EDR ID Number
EPA ID Number

HORNBURG JAGUAR HOLLYWOOD (Continued)

S106922463

Violation Date: 11-19-2013
Citation: 40 CFR 1 262.34(d)(5)(iii) - U.S. Code of Federal Regulations, Title 40, Chapter 1, Section(s) 262.34(d)(5)(iii)
Violation Description: Failure to ensure employees are familiar with the handling and compliance of hazardous waste regulations and emergency response.
Violation Notes: Returned to compliance on 01/22/2014. FAILED TO PROVIDE PERSONNEL TRAINING TO ENSURE ADEQUATE HANDLING AND DISPOSAL OF HW
Violation Division: Los Angeles County Fire Department
Violation Program: HW
Violation Source: CERS

Site ID: 123252
Site Name: HORNBURG JAGUAR HOLLYWOOD
Violation Date: 03-15-2017
Citation: 19 CCR 6.95 25508(a)(1) - California Code of Regulations, Title 19, Chapter 6.95, Section(s) 25508(a)(1)
Violation Description: Failure to complete and electronically submit the Business Activities Page and/or Business Owner Operator Identification Page.
Violation Notes: Returned to compliance on 03/16/2017.
Violation Division: Los Angeles City Fire Department
Violation Program: HMRRP
Violation Source: CERS

Site ID: 123252
Site Name: HORNBURG JAGUAR HOLLYWOOD
Violation Date: 03-15-2017
Citation: HSC 6.95 25508(a)(1) - California Health and Safety Code, Chapter 6.95, Section(s) 25508(a)(1)
Violation Description: Failure to establish and electronically submit an adequate emergency response plan and procedures for a release or threatened release of a hazardous material.
Violation Notes: Returned to compliance on 03/16/2017.
Violation Division: Los Angeles City Fire Department
Violation Program: HMRRP
Violation Source: CERS

Site ID: 123252
Site Name: HORNBURG JAGUAR HOLLYWOOD
Violation Date: 11-19-2013
Citation: 40 CFR 1 265.31 - U.S. Code of Federal Regulations, Title 40, Chapter 1, Section(s) 265.31
Violation Description: Failure to maintain and operate the facility to minimize the possibility of a fire, explosion, or any unplanned sudden or non-sudden release of hazardous waste or hazardous waste constituents to the air, soil, or surface water which could threaten human health or the environment..
Violation Notes: Returned to compliance on 01/22/2014. FAILED TO MAINTAIN AND OPERATE THE FACILITY AS TO PREVENT RELEASE OF HW INTO THE ENVIRONMENT OR THE POSSIBILITY OF FIRE.
Violation Division: Los Angeles County Fire Department
Violation Program: HW
Violation Source: CERS

Site ID: 123252
Site Name: HORNBURG JAGUAR HOLLYWOOD
Violation Date: 03-15-2017
Citation: HSC 6.95 25508(a)(1) - California Health and Safety Code, Chapter

Map ID
Direction
Distance
Elevation

MAP FINDINGS

Site

Database(s)

EDR ID Number
EPA ID Number

HORNBURG JAGUAR HOLLYWOOD (Continued)

S106922463

Violation Description: 6.95, Section(s) 25508(a)(1)
Failure to establish and electronically submit an adequate training program in safety procedures in the event of a release or threatened release of a hazardous material.

Violation Notes: Returned to compliance on 03/16/2017.

Violation Division: Los Angeles City Fire Department

Violation Program: HMRRP

Violation Source: CERS

Site ID: 123252

Site Name: HORNBURG JAGUAR HOLLYWOOD

Violation Date: 03-15-2017

Citation: HSC 6.95 25508.2 - California Health and Safety Code, Chapter 6.95, Section(s) 25508.2

Violation Description: Failure to annually review and electronically certify that the business plan is complete and accurate on or before the annual due date.

Violation Notes: Returned to compliance on 03/16/2017.

Violation Division: Los Angeles City Fire Department

Violation Program: HMRRP

Violation Source: CERS

Site ID: 123252

Site Name: HORNBURG JAGUAR HOLLYWOOD

Violation Date: 01-05-2018

Citation: 22 CCR 15 66265.192(h) - California Code of Regulations, Title 22, Chapter 15, Section(s) 66265.192(h)

Violation Description: Failure of generator to obtain assessment or reassessment every five (5) years or the remaining service life of the tank system, as stated in the engineer's assessment, whichever is less. This assessment applies to onground or aboveground tank systems containing only non-RCRA hazardous wastes generated onsite, or for a small quantity generator onground or aboveground tank systems containing RCRA hazardous wastes generated onsite.

Violation Notes: Returned to compliance on 01/22/2018. OBSERVATION: A hazardous waste tank reassessment has not been conducted for the used oil and used antifreeze tank system within 5 years of the previous tank system assessment or within the remaining service life of the tank system as stated in the engineer's report, whichever is less. CORRECTIVE ACTION: Obtain a written hazardous waste tank system reassessment for the used oil and used antifreeze tank system in accordance with 22 CCR 15 66265.192 and submit a copy to the CUPA.

Violation Division: Los Angeles County Fire Department

Violation Program: HW

Violation Source: CERS

Site ID: 123252

Site Name: HORNBURG JAGUAR HOLLYWOOD

Violation Date: 11-19-2013

Citation: 22 CCR 16 66266.130 - California Code of Regulations, Title 22, Chapter 16, Section(s) 66266.130

Violation Description: Failure to properly handle, manage, label, and recycle used oil and fuel filters.

Violation Notes: Returned to compliance on 01/22/2014. FAILED TO PROPERLY MANAGE USED OIL FILTERS.

Violation Division: Los Angeles County Fire Department

Violation Program: HW

Map ID
Direction
Distance
Elevation

MAP FINDINGS

Site

Database(s)

EDR ID Number
EPA ID Number

HORNBURG JAGUAR HOLLYWOOD (Continued)

S106922463

Violation Source: CERS

Site ID: 123252
Site Name: HORNBURG JAGUAR HOLLYWOOD
Violation Date: 11-19-2013
Citation: HSC 6.67 Multiple - California Health and Safety Code, Chapter 6.67, Section(s) Multiple
Violation Description: Haz Waste Generator Program - Operations/Maintenance - General
Violation Notes: Returned to compliance on 01/22/2014. FAILED TO PROPERLY MANAGE CONTAMINATED SHOP TOWEL.
Violation Division: Los Angeles County Fire Department
Violation Program: HW
Violation Source: CERS

Site ID: 123252
Site Name: HORNBURG JAGUAR HOLLYWOOD
Violation Date: 03-15-2017
Citation: HSC 6.95 25508(a)(1) - California Health and Safety Code, Chapter 6.95, Section(s) 25508(a)(1)
Violation Description: Failure to complete and electronically submit hazardous material inventory information for all reportable hazardous materials on site at or above reportable quantities.
Violation Notes: Returned to compliance on 03/16/2017.
Violation Division: Los Angeles City Fire Department
Violation Program: HMRRP
Violation Source: CERS

Evaluation:

Eval General Type: Compliance Evaluation Inspection
Eval Date: 01-05-2018
Violations Found: Yes
Eval Type: Routine done by local agency
Eval Notes: John Harmon, Shop Foreman
Eval Division: Los Angeles County Fire Department
Eval Program: HW
Eval Source: CERS

Eval General Type: Compliance Evaluation Inspection
Eval Date: 09-03-2013
Violations Found: No
Eval Type: Routine done by local agency
Eval Notes: MET WITH MARWAN KORBAN, SERVICE DIRECTOR, NOV WRITTEN FOR HMBP. CUSTOMER WILL SUBMIT COPY HMBP TO FD FOR COMPLIANCE AND WORK ON ESUBMITAL OF HMBP THROUGH LAFD CUPA PORTAL.
Eval Division: Los Angeles City Fire Department
Eval Program: HMRRP
Eval Source: CERS

Eval General Type: Compliance Evaluation Inspection
Eval Date: 11-19-2013
Violations Found: No
Eval Type: Routine done by local agency
Eval Notes: Not reported
Eval Division: Los Angeles County Fire Department
Eval Program: HW
Eval Source: CERS

Map ID
Direction
Distance
Elevation

MAP FINDINGS

Site

Database(s)

EDR ID Number
EPA ID Number

HORNBURG JAGUAR HOLLYWOOD (Continued)

S106922463

Eval General Type: Compliance Evaluation Inspection
Eval Date: 01-07-2020
Violations Found: No
Eval Type: Routine done by local agency
Eval Notes: Consent to enter, inspect and take photographs was given by: MARWAN KORBAN The Business Activities, Owner/Operator Identification, Hazardous Materials Inventory, Site Map, Emergency Response/Contingency Plan and Employee Training Plan sections were reviewed in CERS and field verified. Review and correct any violations indicated previously in this report, on or before the COMPLY BY date associated with each violation. NOTE: The LAMC, Sections (L.A.M.C. SECTION 57.105.1.4; 57.120.3; 57.121.2 and 57.121.2.1.) requires businesses that store, use or handle hazardous materials in the City of Los Angeles to obtain a Consolidated Permit from the Los Angeles Fire Department CUPA **** Annual submission of a Hazardous Materials Business Plan into California Environmental Reporting System (CERS) is required between January 1 and March 1 of every year. Per L.A.M.C. 57.121.3.5, failure to submit the required hazardous material business plan (HMBP) information annually into [Truncated]
Eval Division: Los Angeles City Fire Department
Eval Program: HMRRP
Eval Source: CERS

Eval General Type: Compliance Evaluation Inspection
Eval Date: 01-07-2020
Violations Found: No
Eval Type: Routine done by local agency
Eval Notes: Consent to enter, inspect, and take photographs was given by: MARWAN KORBAN Documents uploaded to CERS were reviewed and field verified. The Spill Prevention Control and Countermeasure plan and related inspection and testing logs were reviewed on site. Review and correct any violations indicated previously in this report, on or before the COMPLY BY date associated with each violation. NOTE: The LAMC, Sections (L.A.M.C. SECTIONS 57.105.1.4; 57.120.3; 57.121.2 and 57.121.2.1.) requires businesses that store, use or handle hazardous materials in the City of Los Angeles to obtain a Consolidated Permit from the Los Angeles Fire Department CUPA. The California Health and Safety Code (CHAPTER 6.67 SECTION 25270) requires that facilities meeting either of the following requirements be added to the APSA (Aboveground Petroleum Storage Act) program and comply with the regulations set forth in the CHSC. Storage of any liquid petroleum based product stored in above ground [Truncated]
Eval Division: Los Angeles City Fire Department
Eval Program: APSA
Eval Source: CERS

Eval General Type: Compliance Evaluation Inspection
Eval Date: 03-15-2017
Violations Found: Yes
Eval Type: Routine done by local agency
Eval Notes: Permission toto inspect the facility was given by Marwan Korban, Sevice Director Please corrected the following violations; 1. Update 2017 Business plan in CERS report was emailed to: mkorban@hornburg.com
Eval Division: Los Angeles City Fire Department
Eval Program: APSA
Eval Source: CERS

Map ID
Direction
Distance
Elevation

MAP FINDINGS

Site

Database(s)

EDR ID Number
EPA ID Number

HORNBURG JAGUAR HOLLYWOOD (Continued)

S106922463

Eval General Type: Compliance Evaluation Inspection
Eval Date: 11-19-2013
Violations Found: Yes
Eval Type: Routine done by local agency
Eval Notes: INSPECTED BY: M.N. FLOREZ CONSENT GIVEN BY TONY AMARANTOS
Eval Division: Los Angeles County Fire Department
Eval Program: HW
Eval Source: CERS

Eval General Type: Other/Unknown
Eval Date: 03-16-2017
Violations Found: No
Eval Type: Other, not routine, done by local agency
Eval Notes: 2017 submittals verified compliant
Eval Division: Los Angeles City Fire Department
Eval Program: HMRRP
Eval Source: CERS

Eval General Type: Other/Unknown
Eval Date: 01-31-2018
Violations Found: No
Eval Type: Other, not routine, done by local agency
Eval Notes: Not reported
Eval Division: Los Angeles County Fire Department
Eval Program: HW
Eval Source: CERS

Eval General Type: Compliance Evaluation Inspection
Eval Date: 03-15-2017
Violations Found: Yes
Eval Type: Routine done by local agency
Eval Notes: Inspection Report Consent to enter, inspect and take photographs was given by: Marwan Korban Service Director Documents uploaded to CERS were reviewed and field verified. The following is a list items that need to be corrected: 1. Update 2017 CERS NOTE: The LAMC, Sections (L.A.M.C. SECTIONS 57.105.1.4; 57.120.3; 57.121.2 and 57.121.2.1.) requires business that store, uses or handle hazardous materials in the City of Los Angeles to obtain a Consolidated Permit from the Los Angeles Fire Department CUPA. To receive a Consolidated Permit you must satisfy the following requirement: **** Annual submission of a hazardous materials business plan to CERS by March 1 of every year. Please remember that any change in inventory of greater than 100 percent will require new submission within 30 days of that change. For new CERS users, please follow the procedures below: 1. Log in to <http://cers.calepa.ca.gov> to create a user name and password. The approval will take 2-3 [Truncated]
Eval Division: Los Angeles City Fire Department
Eval Program: HMRRP
Eval Source: CERS

Enforcement Action:
Site ID: 123252
Site Name: HORNBURG JAGUAR HOLLYWOOD
Site Address: 1520 N WILCOX AVE
Site City: LOS ANGELES
Site Zip: 90028
Enf Action Date: 11-19-2013

Map ID
Direction
Distance
Elevation

MAP FINDINGS

Site

Database(s)

EDR ID Number
EPA ID Number

HORNBURG JAGUAR HOLLYWOOD (Continued)

S106922463

Enf Action Type: Notice of Violation (Unified Program)
Enf Action Description: Notice of Violation Issued by the Inspector at the Time of Inspection
Enf Action Notes: Not reported
Enf Action Division: Los Angeles County Fire Department
Enf Action Program: HW
Enf Action Source: CERS

Affiliation:

Affiliation Type Desc: Facility Mailing Address
Entity Name: Mailing Address
Entity Title: Not reported
Affiliation Address: 1520 WILCOX AVE
Affiliation City: HOLLYWOOD
Affiliation State: CA
Affiliation Country: Not reported
Affiliation Zip: 90028
Affiliation Phone: Not reported

Affiliation Type Desc: Legal Owner
Entity Name: PENEGON WEST INC
Entity Title: Not reported
Affiliation Address: 1520 N WILCOX AVE
Affiliation City: LOS ANGELES
Affiliation State: CA
Affiliation Country: United States
Affiliation Zip: 90028
Affiliation Phone: (310) 863-9753

Affiliation Type Desc: CUPA District
Entity Name: Los Angeles City Fire Department
Entity Title: Not reported
Affiliation Address: 200 North Main Street, Room 1780
Affiliation City: Los Angeles
Affiliation State: CA
Affiliation Country: Not reported
Affiliation Zip: 90012
Affiliation Phone: (213) 978-3680

Affiliation Type Desc: Document Preparer
Entity Name: KPA LLC
Entity Title: Not reported
Affiliation Address: Not reported
Affiliation City: Not reported
Affiliation State: Not reported
Affiliation Country: Not reported
Affiliation Zip: Not reported
Affiliation Phone: Not reported

Affiliation Type Desc: Identification Signer
Entity Name: MARWAN KORBAN
Entity Title: SERVICE MANAGER
Affiliation Address: Not reported
Affiliation City: Not reported
Affiliation State: Not reported
Affiliation Country: Not reported
Affiliation Zip: Not reported
Affiliation Phone: Not reported

Map ID
Direction
Distance
Elevation

MAP FINDINGS

Site

Database(s)

EDR ID Number
EPA ID Number

HORNBURG JAGUAR HOLLYWOOD (Continued)

S106922463

Affiliation Type Desc: Operator
Entity Name: Martin Doddsworth
Entity Title: Not reported
Affiliation Address: Not reported
Affiliation City: Not reported
Affiliation State: Not reported
Affiliation Country: Not reported
Affiliation Zip: Not reported
Affiliation Phone: (323) 469-7271

Affiliation Type Desc: Parent Corporation
Entity Name: Hornburg Hollywood
Entity Title: Not reported
Affiliation Address: Not reported
Affiliation City: Not reported
Affiliation State: Not reported
Affiliation Country: Not reported
Affiliation Zip: Not reported
Affiliation Phone: Not reported

Affiliation Type Desc: Environmental Contact
Entity Name: MARWAN KORBAN
Entity Title: Not reported
Affiliation Address: 1520 WILCOX AV
Affiliation City: HOLLYWOOD
Affiliation State: CA
Affiliation Country: Not reported
Affiliation Zip: 90028
Affiliation Phone: Not reported

F39
North
< 1/8
0.069 mi.
365 ft.

HORNBURG JAGUAR
1520 N WILCOX AVE
LOS ANGELES, CA 90028
Site 3 of 8 in cluster F

AST A100420863
N/A

Relative:
Higher

AST:
Name: HORNBURG JAGUAR
Address: 1520 N WILCOX AVE
City/Zip: LOS ANGELES,90028
Certified Unified Program Agencies: Not reported
Owner: PENEGON WEST INC
Total Gallons: Not reported
CERSID: 10257757
Facility ID: Not reported
Business Name: HORNBURG JAGUAR
Phone: (323) 469-7271
Fax: Not reported
Mailing Address: 1520 WILCOX AVE
Mailing Address City: HOLLYWOOD
Mailing Address State: CA
Mailing Address Zip Code: 90028
Operator Name: Martin Doddsworth
Operator Phone: (323) 469-7271
Owner Phone: (310) 863-9753
Owner Mail Address: 1520 N WILCOX AVE
Owner State: CA

Actual:
363 ft.

Map ID
Direction
Distance
Elevation

MAP FINDINGS

Site

Database(s)

EDR ID Number
EPA ID Number

HORNBURG JAGUAR (Continued)

A100420863

Owner Zip Code: 90028
Owner Country: United States
Property Owner Name: Not reported
Property Owner Phone: Not reported
Property Owner Mailing Address: Not reported
Property Owner City: Not reported
Property Owner Stat : Not reported
Property Owner Zip Code: Not reported
Property Owner Country: Not reported
EPAID: CAL000223346

G40
South
< 1/8
0.070 mi.
368 ft.

LA HOLLYWOOD POLICE STATION
1358 N WILCOX AVE
HOLLYWOOD, CA 90028

RCRA-SQG 1000243403
FINDS CAD981989239
ECHO

Site 1 of 5 in cluster G

Relative:
Lower
Actual:
335 ft.

RCRA-SQG:
Date form received by agency: 1987-03-25 00:00:00.0
Facility name: LA HOLLYWOOD POLICE STATION
Facility address: 1358 N WILCOX AVE
HOLLYWOOD, CA 90028
EPA ID: CAD981989239
Mailing address: 200 N MAIN RM EIGHTH HUNDREDCH
LOS ANGELES, CA 90012
Contact: ENVIRONMENTAL MANAGER
Contact address: 1358 N WILCOX AVE
HOLLYWOOD, CA 90028
Contact country: US
Contact telephone: 213-485-7527
Contact email: Not reported
EPA Region: 09
Classification: Small Small Quantity Generator
Description: Handler: generates more than 100 and less than 1000 kg of hazardous waste during any calendar month and accumulates less than 6000 kg of hazardous waste at any time; or generates 100 kg or less of hazardous waste during any calendar month, and accumulates more than 1000 kg of hazardous waste at any time

Owner/Operator Summary:
Owner/operator name: NOT REQUIRED
Owner/operator address: NOT REQUIRED
NOT REQUIRED, ME 99999
Owner/operator country: Not reported
Owner/operator telephone: 415-555-1212
Owner/operator email: Not reported
Owner/operator fax: Not reported
Owner/operator extension: Not reported
Legal status: Municipal
Owner/Operator Type: Operator
Owner/Op start date: Not reported
Owner/Op end date: Not reported
Owner/operator name: CITY OF LOS ANGELES
Owner/operator address: NOT REQUIRED
NOT REQUIRED, ME 99999
Owner/operator country: Not reported

Map ID
Direction
Distance
Elevation

MAP FINDINGS

Site

Database(s)

EDR ID Number
EPA ID Number

LA HOLLYWOOD POLICE STATION (Continued)

1000243403

Owner/operator telephone: 415-555-1212
Owner/operator email: Not reported
Owner/operator fax: Not reported
Owner/operator extension: Not reported
Legal status: Municipal
Owner/Operator Type: Owner
Owner/Op start date: Not reported
Owner/Op end date: Not reported

Handler Activities Summary:

U.S. importer of hazardous waste: No
Mixed waste (haz. and radioactive): No
Recycler of hazardous waste: No
Transporter of hazardous waste: No
Treater, storer or disposer of HW: No
Underground injection activity: No
On-site burner exemption: No
Furnace exemption: No
Used oil fuel burner: No
Used oil processor: No
User oil refiner: No
Used oil fuel marketer to burner: No
Used oil Specification marketer: No
Used oil transfer facility: No
Used oil transporter: No

Violation Status: No violations found

FINDS:

Registry ID: 110002767792

Click Here:

Environmental Interest/Information System:

RCRAInfo is a national information system that supports the Resource Conservation and Recovery Act (RCRA) program through the tracking of events and activities related to facilities that generate, transport, and treat, store, or dispose of hazardous waste. RCRAInfo allows RCRA program staff to track the notification, permit, compliance, and corrective action activities required under RCRA.

[Click this hyperlink](#) while viewing on your computer to access additional FINDS: detail in the EDR Site Report.

ECHO:

Envid: 1000243403
Registry ID: 110002767792
DFR URL: <http://echo.epa.gov/detailed-facility-report?fid=110002767792>
Name: LA HOLLYWOOD POLICE STATION
Address: 1358 N WILCOX AVE
City,State,Zip: HOLLYWOOD, CA 90028

MAP FINDINGS

Map ID
 Direction
 Distance
 Elevation

Site

Database(s)

EDR ID Number
 EPA ID Number

G41 **LAPD - HOLLYWOOD DIVISION**
South **1358 N WILCOX AVE**
< 1/8 **LOS ANGELES, CA 90028**
0.070 mi.
368 ft. **Site 2 of 5 in cluster G**

UST **U004265897**
 N/A

Relative: **UST:**
Lower Name: LAPD - HOLLYWOOD DIVISION
 Address: 1358 N WILCOX AVE
Actual: City,State,Zip: LOS ANGELES, CA 90028
335 ft. Facility ID: Not reported
 Permitting Agency: Los Angeles City Fire Department
 Latitude: 34.09563
 Longitude: -118.33093

LOS ANGELES UST:
 Name: LAPD - HOLLYWOOD DIVISION
 Address: 1358 N WILCOX AVE
 City,State,Zip: LOS ANGELES, CA 90028
 Facility ID: FA0025978
 Last Run Date: 06/01/2019
 Status: ACTIVE

G42 **HOLLYWOOD POLICE STATION GARAG**
South **1358 N WILCOX AVE**
< 1/8 **LOS ANGELES, CA 90028**
0.070 mi.
368 ft. **Site 3 of 5 in cluster G**

SWEEPS UST **S101617317**
CA FID UST **N/A**
CERS TANKS
HAZMAT
CERS

Relative: **SWEEPS UST:**
Lower Name: HOLLYWOOD POLICE STATION GARAG
Actual: Address: 1358 N WILCOX AVE
335 ft. City: LOS ANGELES
 Status: Active
 Comp Number: 2460
 Number: 4
 Board Of Equalization: Not reported
 Referral Date: 09-22-93
 Action Date: 03-18-94
 Created Date: 02-29-88
 Owner Tank Id: Not reported
 SWRCB Tank Id: 19-050-002460-000001
 Tank Status: A
 Capacity: 6000
 Active Date: 04-20-88
 Tank Use: M.V. FUEL
 STG: P
 Content: REG UNLEADED
 Number Of Tanks: 4

Name: HOLLYWOOD POLICE STATION GARAG
 Address: 1358 N WILCOX AVE
 City: LOS ANGELES
 Status: Active
 Comp Number: 2460
 Number: 4
 Board Of Equalization: Not reported
 Referral Date: 09-22-93
 Action Date: 03-18-94

Map ID
Direction
Distance
Elevation

MAP FINDINGS

Site

Database(s)

EDR ID Number
EPA ID Number

HOLLYWOOD POLICE STATION GARAG (Continued)

S101617317

Created Date: 02-29-88
Owner Tank Id: Not reported
SWRCB Tank Id: 19-050-002460-000002
Tank Status: A
Capacity: 6000
Active Date: 04-20-88
Tank Use: M.V. FUEL
STG: P
Content: DIESEL
Number Of Tanks: Not reported

Name: HOLLYWOOD POLICE STATION GARAG
Address: 1358 N WILCOX AVE
City: LOS ANGELES
Status: Active
Comp Number: 2460
Number: 4
Board Of Equalization: Not reported
Referral Date: 09-22-93
Action Date: 03-18-94
Created Date: 02-29-88
Owner Tank Id: Not reported
SWRCB Tank Id: 19-050-002460-000003
Tank Status: A
Capacity: 500
Active Date: 04-20-88
Tank Use: OIL
STG: W
Content: WASTE OIL
Number Of Tanks: Not reported

Name: HOLLYWOOD POLICE STATION GARAG
Address: 1358 N WILCOX AVE
City: LOS ANGELES
Status: Active
Comp Number: 2460
Number: 4
Board Of Equalization: Not reported
Referral Date: 09-22-93
Action Date: 03-18-94
Created Date: 02-29-88
Owner Tank Id: Not reported
SWRCB Tank Id: 19-050-002460-000004
Tank Status: A
Capacity: Not reported
Active Date: 04-20-88
Tank Use: CHEMICAL
STG: P
Content: UNKNOWN
Number Of Tanks: Not reported

CA FID UST:
Facility ID: 19025252
Regulated By: UTNKA
Regulated ID: 00047109
Cortese Code: Not reported
SIC Code: Not reported

Map ID
Direction
Distance
Elevation

MAP FINDINGS

Site

Database(s)

EDR ID Number
EPA ID Number

HOLLYWOOD POLICE STATION GARAG (Continued)

S101617317

Facility Phone: 2134854308
Mail To: Not reported
Mailing Address: 200 N MAIN STREET-ROOM
Mailing Address 2: Not reported
Mailing City,St,Zip: LOS ANGELES 900280000
Contact: Not reported
Contact Phone: Not reported
DUNs Number: Not reported
NPDES Number: Not reported
EPA ID: Not reported
Comments: Not reported
Status: Active

CERS TANKS:

Name: LAPD - HOLLYWOOD DIVISION
Address: 1358 N WILCOX AVE
City,State,Zip: LOS ANGELES, CA 90028
Site ID: 43433
CERS ID: 10250620
CERS Description: Underground Storage Tank

LOS ANGELES HM:

Name: LAPD - HOLLYWOOD DIVISION
Address: 1358 N WILCOX AVE
City,State,Zip: LOS ANGELES, CA 90028
Facility ID: FA0025978
Last Run Date: 06/01/2019
Status: ACTIVE

CERS:

Name: LAPD - HOLLYWOOD DIVISION
Address: 1358 N WILCOX AVE
City,State,Zip: LOS ANGELES, CA 90028
Site ID: 43433
CERS ID: 10250620
CERS Description: Chemical Storage Facilities

Violations:

Site ID: 43433
Site Name: LAPD - HOLLYWOOD DIVISION
Violation Date: 02-08-2018
Citation: HSC 6.7 25284, 25286 - California Health and Safety Code, Chapter 6.7, Section(s) 25284, 25286
Violation Description: Failure to submit a complete and accurate application for a permit to operate a UST, or for renewal of the permit.
Violation Notes: Returned to compliance on 02/26/2018. OBSERVATION: UST tank information is not current in CERS. Update Monitoring Console to VR TLS-350 and update tank Other Monitoring to include Fill Sump & Vent sump Box monitored by 208 sensors. Any change of information must be updated in CERS within 30 days of the change. CORRECTIVE ACTION: Immediately update the required information in CERS and submit for review by the CUPA.
Violation Division: Los Angeles City Fire Department
Violation Program: UST
Violation Source: CERS

Map ID
Direction
Distance
Elevation

MAP FINDINGS

Site

Database(s)

EDR ID Number
EPA ID Number

HOLLYWOOD POLICE STATION GARAG (Continued)

S101617317

Site ID: 43433
Site Name: LAPD - HOLLYWOOD DIVISION
Violation Date: 02-05-2019
Citation: HSC 6.7 25284.2 - California Health and Safety Code, Chapter 6.7, Section(s) 25284.2

Violation Description: "Failure to meet one or more of the following requirements: Install or maintain a liquid-tight spill container. Have a minimum capacity of five gallons. Have a functional drain valve or other method for the removal of liquid from the spill container. Be resistant to galvanic corrosion. Perform a tightness test at installation, every 12 months thereafter, or within 30 days after a repair to the spill container. Tested using applicable manufacturer guidelines, industry codes, engineering standards, or a method approved by a professional engineer. Tested by a certified UST service technician. Maintain records of spill containment testing for 36 months. "

Violation Notes: Returned to compliance on 02/05/2019. OBSERVATION: Owner/Operator failed to meet one or more of the following spill container requirements: install or maintain spill container which is liquid-tight, has a minimum capacity of five gallons, has a functional drain valve or other method for the removal of liquid from the spill container, and is resistant to galvanic corrosion; did not perform tightness test at installation, every 12 months thereafter, or within 30 days after a repair; did not have tested using manufacturer's guidelines, industry codes, engineering standards, or method approved by PE, or was not tested by a certified UST service technician; or failed to maintain testing records for 36 months. Spill bucket had 10" of liquid (~3 gallons) of liquid, and therefore did not hold 5 gallons. Liquid removed during inspection. CORRECTIVE ACTION: Ensure that spill bucket is free of liquid.

Violation Division: Los Angeles City Fire Department
Violation Program: UST
Violation Source: CERS

Site ID: 43433
Site Name: LAPD - HOLLYWOOD DIVISION
Violation Date: 03-17-2020
Citation: 23 CCR 16 2632(d)(1)(c),2641(h),2711(a)(8) - California Code of Regulations, Title 23, Chapter 16, Section(s) 2632(d)(1)(c),2641(h),2711(a)(8)

Violation Description: Failure to submit or maintain a current facility plot plan.
Violation Notes: OBSERVATION: Owner/Operator did not maintain and/or submit a current facility plot plan with all required elements. CORRECTIVE ACTION: Maintain and/or submit a current facility plot plan. SUBMITTAL INDICATES PAGE 1 OF 3, HOWEVER PAGE 1 IS THE ONLY PAGE SUBMITTED, MISSING PAGES 2 AND 3.

Violation Division: Los Angeles City Fire Department
Violation Program: UST
Violation Source: CERS

Site ID: 43433
Site Name: LAPD - HOLLYWOOD DIVISION
Violation Date: 02-05-2019
Citation: HSC 6.95 25508(a)(1) - California Health and Safety Code, Chapter 6.95, Section(s) 25508(a)(1)

Violation Description: Failure to complete and electronically submit a site map with all required content.

Violation Notes: Review, update and resubmit the site map in CERS to include the

Map ID
Direction
Distance
Elevation

MAP FINDINGS

Site

Database(s)

EDR ID Number
EPA ID Number

HOLLYWOOD POLICE STATION GARAG (Continued)

S101617317

following required missing elements; internal roads, storm and sewer drains, access and exit points, emergency shut offs, evacuation staging area, hazardous materials/waste storage areas and emergency response equipment. You can download detailed SITE MAP INSTRUCTIONS in the Hazardous Materials Business Plan (HMBP) Section using the following link
<https://www.lafd.org/fire-prevention/cupa/documents-forms>.

Violation Division: Los Angeles City Fire Department
Violation Program: HMRRP
Violation Source: CERS

Site ID: 43433
Site Name: LAPD - HOLLYWOOD DIVISION
Violation Date: 02-08-2018
Citation: 23 CCR 16 2712 - California Code of Regulations, Title 23, Chapter 16, Section(s) 2712

Violation Description: Failure to comply with any of the applicable requirements of the permit issued for the operation of the UST system.

Violation Notes: Returned to compliance on 06/13/2018. OBSERVATION: Owner/Operator did not comply with all operating permit requirements. CORRECTIVE ACTION: Comply with all operating permit requirements. Submit verification.

Violation Division: Los Angeles City Fire Department
Violation Program: UST
Violation Source: CERS

Site ID: 43433
Site Name: LAPD - HOLLYWOOD DIVISION
Violation Date: 04-16-2019
Citation: HSC 6.7 25284, 25286 - California Health and Safety Code, Chapter 6.7, Section(s) 25284, 25286

Violation Description: Failure to submit a complete and accurate application for a permit to operate a UST, or for renewal of the permit.

Violation Notes: Returned to compliance on 04/19/2019. OBSERVATION: UST tank information is not current in CERS. Update Tank Info: A/V Alarm - NO(shows YES), Other Tank Monitoring; Other Monitoring - NO(shows YES), Specify Other Monitoring - LEAVE BLANK(shows 208 in Fill Sump), Piping 2- Containment - DRY(shows BLANK), Suction Piping Meets Exemption Criteria - NO (shows YES), UDC Construction - LEAVE BLANK(shows Double-Walled), Comments & Additional Information - Fill Sump monitored by 208 sensor(shows UST Tank Section updated by Sean Sullivan 2-21-2018). Update Site Map to show correct address 1358 Wilcox(shows 1401 Wilcox).

Violation Division: Los Angeles City Fire Department
Violation Program: UST
Violation Source: CERS

Site ID: 43433
Site Name: LAPD - HOLLYWOOD DIVISION
Violation Date: 02-08-2018
Citation: 23 CCR 16 2715(f)(3) - California Code of Regulations, Title 23, Chapter 16, Section(s) 2715(f)(3)

Violation Description: Failure to maintain a list of employees trained by the designated operator on-site or off-site at a readily available location, if approved by the UPA.

Violation Notes: Returned to compliance on 06/13/2018. OBSERVATION: Owner/Operator did not maintain a list of employees trained annually by the DO. CORRECTIVE ACTION: Maintain list of employees trained annually by the

Map ID
Direction
Distance
Elevation

MAP FINDINGS

Site

Database(s)

EDR ID Number
EPA ID Number

HOLLYWOOD POLICE STATION GARAG (Continued)

S101617317

DO.
Violation Division: Los Angeles City Fire Department
Violation Program: UST
Violation Source: CERS

Site ID: 43433
Site Name: LAPD - HOLLYWOOD DIVISION
Violation Date: 01-13-2016
Citation: HSC 6.7 25286(a) - California Health and Safety Code, Chapter 6.7, Section(s) 25286(a)
Violation Description: Failure to submit an complete and accurate application for a permit to operate an underground storage tank, or for renewal of the permit.
Violation Notes: Returned to compliance on 03/16/2016.
Violation Division: Los Angeles City Fire Department
Violation Program: UST
Violation Source: CERS

Site ID: 43433
Site Name: LAPD - HOLLYWOOD DIVISION
Violation Date: 02-08-2018
Citation: HSC 6.7 25284 - California Health and Safety Code, Chapter 6.7, Section(s) 25284
Violation Description: Failure to obtain a valid permit to operate from the UPA including but not limited to unpaid permit fees.
Violation Notes: Returned to compliance on 06/13/2018. OBSERVATION: Owner/Operator did not obtain and/or maintain or post a valid Operating Permit from the CUPA, and/or failed to pay permit fees. CORRECTIVE ACTION: Obtain and maintain a valid Operating Permit from the CUPA and/or pay all past due permit fees.
Violation Division: Los Angeles City Fire Department
Violation Program: UST
Violation Source: CERS

Site ID: 43433
Site Name: LAPD - HOLLYWOOD DIVISION
Violation Date: 02-05-2019
Citation: HSC 6.95 25508.2 - California Health and Safety Code, Chapter 6.95, Section(s) 25508.2
Violation Description: Failure to annually review and electronically certify that the business plan is complete and accurate on or before the annual due date.
Violation Notes: OBSERVATION: The business failed to electronically submit and certify that the business plan is complete, accurate, and in compliance with EPCRA on or before the annual due date. Last Haz Mat Inventory submittal(3/6/16) & last Emergency Response & training submittal(1/6/16). Annual submittal must be submitted between January 1st and March 1st every year. The facility failed to submit in 2017 & 2018 for all required areas. CORRECTIVE ACTION: Develop, implement and submit a Hazardous Materials Business Plan (HMBP) in CERS. A business plan must include an inventory, site map, contingency/emergency response plans and employee training plans. Additional forms and information to assist you can be found in the Hazardous Materials Business Plan Section (HMBP) using the following link <https://www.lafd.org/fire-prevention/cupa/documents-forms>
Violation Division: Los Angeles City Fire Department
Violation Program: HMRRP
Violation Source: CERS

Map ID
Direction
Distance
Elevation

MAP FINDINGS

Site

Database(s)

EDR ID Number
EPA ID Number

HOLLYWOOD POLICE STATION GARAG (Continued)

S101617317

Site ID: 43433
Site Name: LAPD - HOLLYWOOD DIVISION
Violation Date: 04-16-2019
Citation: 23 CCR 16 2712(b)(1)(G) - California Code of Regulations, Title 23, Chapter 16, Section(s) 2712(b)(1)(G)
Violation Description: Failure to comply with one or more of the following overfill prevention equipment requirements: Alert the transfer operator when the tank is 90 percent full by restricting the flow into the tank or triggering an audible and visual alarm; or Restrict delivery of flow to the tank at least 30 minutes before the tank overfills, provided the restriction occurs when the tank is filled to no more than 95 percent of capacity; and activate an audible alarm at least five minutes before the tank overfills; or Provide positive shut-off of flow to the tank when the tank is filled to no more than 95 percent of capacity; or Provide positive shut-off of flow to the tank so that none of the fittings located on the top of the tank are exposed to product due to overfilling. Install/retrofit overfill prevention equipment that does not use flow restrictors on vent piping to meet overfill prevention equipment requirements when the overfill prevention equipment is installed, repaired, or replaced on and after October 1, - 2018. For USTs installed before October 1, 2018, perform an inspection by October 13, 2018 and every 36 months thereafter. For USTs installed on and after October- 1,- 2018, perform an inspection at installation and every 36 months thereafter. Inspected within 30 days after a repair to the overfill prevention equipment. Inspected using an applicable manufacturer guidelines, industry codes, engineering standards, or a method approved by a professional engineer. Inspected by a certified UST service technician. Maintain records of overfill prevention equipment inspection for 36 months.
Violation Notes: Returned to compliance on 04/19/2019. OBSERVATION: Owner/Operator failed to meet one or more of the requirements applicable to overfill prevention equipment. Failure to test overfill prevention by 10/13/18. Tested 2/5/19, Overfill Prevention Equipment Testing form received 2/15/19, not completed. Missing technician signature & tank charts. CORRECTIVE ACTION: Maintain overfill prevention system to comply with the deficiencies noted above, submit with tank charts and technician signature.
Violation Division: Los Angeles City Fire Department
Violation Program: UST
Violation Source: CERS

Site ID: 43433
Site Name: LAPD - HOLLYWOOD DIVISION
Violation Date: 02-05-2019
Citation: 23 CCR 16 2632(d)(1)(c),2641(h),2711(a)(8) - California Code of Regulations, Title 23, Chapter 16, Section(s) 2632(d)(1)(c),2641(h),2711(a)(8)
Violation Description: Failure to submit or maintain a current facility plot plan.
Violation Notes: Returned to compliance on 04/19/2019. OBSERVATION: Owner/Operator did not maintain and/or submit a current facility plot plan. Update address to show 1358 Wilcox Ave.(shows 1401 Wilcox Ave). CORRECTIVE ACTION: Maintain and/or submit a current facility plot plan.
Violation Division: Los Angeles City Fire Department
Violation Program: UST
Violation Source: CERS

Site ID: 43433

Map ID
Direction
Distance
Elevation

MAP FINDINGS

Site

Database(s)

EDR ID Number
EPA ID Number

HOLLYWOOD POLICE STATION GARAG (Continued)

S101617317

Site Name: LAPD - HOLLYWOOD DIVISION
Violation Date: 02-05-2019
Citation: 23 CCR 16 2712(b)(1)(G) - California Code of Regulations, Title 23, Chapter 16, Section(s) 2712(b)(1)(G)
Violation Description: Failure to comply with one or more of the following overfill prevention equipment requirements: Alert the transfer operator when the tank is 90 percent full by restricting the flow into the tank or triggering an audible and visual alarm; or Restrict delivery of flow to the tank at least 30 minutes before the tank overfills, provided the restriction occurs when the tank is filled to no more than 95 percent of capacity; and activate an audible alarm at least five minutes before the tank overfills; or Provide positive shut-off of flow to the tank when the tank is filled to no more than 95 percent of capacity; or Provide positive shut-off of flow to the tank so that none of the fittings located on the top of the tank are exposed to product due to overfilling. Install/retrofit overfill prevention equipment that does not use flow restrictors on vent piping to meet overfill prevention equipment requirements when the overfill prevention equipment is installed, repaired, or replaced on and after October 1,- 2018. For USTs installed before October 1, 2018, perform an inspection by October 13, 2018 and every 36 months thereafter. For USTs installed on and after October- 1,- 2018, perform an inspection at installation and every 36 months thereafter. Inspected within 30 days after a repair to the overfill prevention equipment. Inspected using an applicable manufacturer guidelines, industry codes, engineering standards, or a method approved by a professional engineer. Inspected by a certified UST service technician. Maintain records of overfill prevention equipment inspection for 36 months.
Violation Notes: Returned to compliance on 04/19/2019. OBSERVATION: Owner/Operator failed to meet one or more of the requirements applicable to overfill prevention equipment. Failure to test overfill prevention by 10/13/18. Tested 2/5/19, results to be reviewed by LAFD upon receipt. CORRECTIVE ACTION: Maintain overfill prevention system to comply with the deficiencies noted above. Submit verification. Test results to be reviewed by LAFD upon submittal.
Violation Division: Los Angeles City Fire Department
Violation Program: UST
Violation Source: CERS
Site ID: 43433
Site Name: LAPD - HOLLYWOOD DIVISION
Violation Date: 04-16-2019
Citation: 23 CCR 16 2632(d)(1)(c),2641(h),2711(a)(8) - California Code of Regulations, Title 23, Chapter 16, Section(s) 2632(d)(1)(c),2641(h),2711(a)(8)
Violation Description: Failure to submit or maintain a current facility plot plan.
Violation Notes: Returned to compliance on 04/19/2019. OBSERVATION: Owner/Operator did not maintain and/or submit a current facility plot plan. Update address to show 1358 Wilcox Ave.(shows 1401 Wilcox Ave). CORRECTIVE ACTION: Maintain and/or submit a current facility plot plan with correct address.
Violation Division: Los Angeles City Fire Department
Violation Program: UST
Violation Source: CERS
Site ID: 43433
Site Name: LAPD - HOLLYWOOD DIVISION

Map ID
Direction
Distance
Elevation

MAP FINDINGS

Site

Database(s)

EDR ID Number
EPA ID Number

HOLLYWOOD POLICE STATION GARAG (Continued)

S101617317

Violation Date: 01-13-2016
Citation: 23 CCR 16 2712(i) - California Code of Regulations, Title 23, Chapter 16, Section(s) 2712(i)
Violation Description: Failure to maintain on site an approved monitoring plan.
Violation Notes: Returned to compliance on 03/16/2016.
Violation Division: Los Angeles City Fire Department
Violation Program: UST
Violation Source: CERS

Site ID: 43433
Site Name: LAPD - HOLLYWOOD DIVISION
Violation Date: 02-05-2019
Citation: HSC 6.7 25284, 25286 - California Health and Safety Code, Chapter 6.7, Section(s) 25284, 25286
Violation Description: Failure to submit a complete and accurate application for a permit to operate a UST, or for renewal of the permit.
Violation Notes: Returned to compliance on 04/19/2019. OBSERVATION: UST tank information is not current in CERS. Update Tank Information: NO -A/V Alarm(shows YES). Update Monitoring Site Plan - Address incorrect(shows 1401 Wilcox). Any change of information must be updated in CERS within 30 days of the change. CORRECTIVE ACTION: Immediately update the required information in CERS and submit for review by the CUPA.
Violation Division: Los Angeles City Fire Department
Violation Program: UST
Violation Source: CERS

Site ID: 43433
Site Name: LAPD - HOLLYWOOD DIVISION
Violation Date: 02-08-2018
Citation: 23 CCR 16 2715(f)(2) - California Code of Regulations, Title 23, Chapter 16, Section(s) 2715(f)(2)
Violation Description: Failure to have at least one facility employee present during operating hours that has been trained in the proper operation and maintenance of the UST system by a designated operator (DO).
Violation Notes: Returned to compliance on 06/13/2018. OBSERVATION: Owner/Operator failed to have at least one employee present during operating hours that has been trained annually in the proper operation and maintenance of the UST system by a designated operator (DO). CORRECTIVE ACTION: Ensure that at least one employee is present during operating hours that has been trained in the proper operation and maintenance of the UST system by a designated operator (DO).
Violation Division: Los Angeles City Fire Department
Violation Program: UST
Violation Source: CERS

Site ID: 43433
Site Name: LAPD - HOLLYWOOD DIVISION
Violation Date: 01-13-2016
Citation: HSC 6.95 25508(a)(1) - California Health and Safety Code, Chapter 6.95, Section(s) 25508(a)(1)
Violation Description: Failure to complete and electronically submit a site map with all required content.
Violation Notes: Returned to compliance on 03/16/2016.
Violation Division: Los Angeles City Fire Department
Violation Program: HMRRP
Violation Source: CERS

Map ID
Direction
Distance
Elevation

MAP FINDINGS

Site

Database(s)

EDR ID Number
EPA ID Number

HOLLYWOOD POLICE STATION GARAG (Continued)

S101617317

Site ID: 43433
Site Name: LAPD - HOLLYWOOD DIVISION
Violation Date: 01-13-2016
Citation: 23 CCR 16 2711(a)(8) - California Code of Regulations, Title 23, Chapter 16, Section(s) 2711(a)(8)
Violation Description: Failure to submit, obtain approval, or maintain a complete/accurate plot plan.
Violation Notes: Returned to compliance on 03/16/2016.
Violation Division: Los Angeles City Fire Department
Violation Program: UST
Violation Source: CERS

Site ID: 43433
Site Name: LAPD - HOLLYWOOD DIVISION
Violation Date: 02-03-2020
Citation: 23 CCR 16 2716(a) through (e) - California Code of Regulations, Title 23, Chapter 16, Section(s) 2716(a) through (e)
Violation Description: For designated operator (DO) monthly inspections conducted before October 1, 2018, failure to comply with one or more of the following requirements: Be performed by an ICC certified DO. Inspect monthly alarm history report, check that alarms are documented and responded to appropriately, and attach a copy. Inspect for the presence of liquid/debris in spill containers. Inspect for the presence of liquid/debris in under dispenser containment (UDC) and ensure that the monitoring equipment is positioned correctly. Inspect for liquid or debris in containment sumps where an alarm occurred with no service visit. Check that all testing and maintenance has been completed and documented. Verify that all facility employees have been trained in accordance with 23 CCR 2715(c). For designated operator (DO) 30 day inspections conducted on and after October 1, 2018, failure to conduct the designated UST operator visual inspection at least once every 30 days.
Violation Notes: OBSERVATION: The "Designated Operator Visual Inspection Reports" are missing signatures for months 2/20/19 & 3/21/19. CORRECTIVE ACTION: Complete missing signatures for months 2/20/19 & 3/21/19 and email Inspector a copy of the updated "Designated Operator Inspection Reports."
Violation Division: Los Angeles City Fire Department
Violation Program: UST
Violation Source: CERS

Site ID: 43433
Site Name: LAPD - HOLLYWOOD DIVISION
Violation Date: 02-08-2018
Citation: 23 CCR 16 2665 - California Code of Regulations, Title 23, Chapter 16, Section(s) 2665
Violation Description: Failure to comply with one or more of the following: Failure to install or maintain a liquid-tight spill bucket. Have a minimum capacity of five gallons. Have a functional drain valve or other method for the removal of liquid from the spill bucket/spill container. Be resistant to galvanic corrosion.
Violation Notes: Returned to compliance on 02/08/2018. OBSERVATION: Owner/Operator did not install or maintain spill bucket which is liquid-tight, has a minimum capacity of five gallons, has a functional drain valve or other method for the removal of liquid from the spill bucket/spill container, or is resistant to galvanic corrosion. There was approximately 1 gallon of water in spill bucket . Water was removed

Map ID
Direction
Distance
Elevation

MAP FINDINGS

Site

Database(s)

EDR ID Number
EPA ID Number

HOLLYWOOD POLICE STATION GARAG (Continued)

S101617317

from bucket before testing. CORRECTIVE ACTION: Ensure that the spill bucket is liquid-tight, has a minimum capacity of five gallons, has a functional drain valve or other method for the removal of liquid from the spill bucket/spill container, and is resistant to galvanic corrosion.

Violation Division: Los Angeles City Fire Department
Violation Program: UST
Violation Source: CERS

Site ID: 43433
Site Name: LAPD - HOLLYWOOD DIVISION
Violation Date: 02-03-2020
Citation: 23 CCR 16 2632(d)(1)(c),2641(h),2711(a)(8) - California Code of Regulations, Title 23, Chapter 16, Section(s) 2632(d)(1)(c),2641(h),2711(a)(8)

Violation Description: Failure to submit or maintain a current facility plot plan.
Violation Notes: OBSERVATION: Owner/Operator did not maintain and/or submit a current facility plot plan with all required elements. CORRECTIVE ACTION: Maintain and/or submit a current facility plot plan. No street names on site plan.

Violation Division: Los Angeles City Fire Department
Violation Program: UST
Violation Source: CERS

Site ID: 43433
Site Name: LAPD - HOLLYWOOD DIVISION
Violation Date: 02-08-2018
Citation: 23 CCR 16 2715(i) - California Code of Regulations, Title 23, Chapter 16, Section(s) 2715(i)

Violation Description: Failure to have a properly qualified service technician test leak detection equipment as required every 12 months (vapor, pressure, hydrostatic (VPH) system, sensors, line-leak detectors (LLD), automatic tank gauge (ATG), etc.).
Violation Notes: Returned to compliance on 02/08/2018. OBSERVATION: Annual monitoring system certification and/or leak detector testing, were last performed on 2/2/17 and was completed today, 2/8/18 6 days past due. These tests are required once every 12 months. CORRECTIVE ACTION: Ensure that annual monitor certification occurs on or before 2/2 every year hereafter.

Violation Division: Los Angeles City Fire Department
Violation Program: UST
Violation Source: CERS

Evaluation:
Eval General Type: Compliance Evaluation Inspection
Eval Date: 01-13-2016
Violations Found: Yes
Eval Type: Routine done by local agency
Eval Notes: Inspection conducted with Sargeant Ben Fernandes. Inspection report emailed to 34273@lapd.lacity.org.
Eval Division: Los Angeles City Fire Department
Eval Program: HMRRP
Eval Source: CERS

Eval General Type: Compliance Evaluation Inspection
Eval Date: 02-05-2019
Violations Found: Yes

Map ID
Direction
Distance
Elevation

MAP FINDINGS

Site

Database(s)

EDR ID Number
EPA ID Number

HOLLYWOOD POLICE STATION GARAG (Continued)

S101617317

Eval Type: Routine done by local agency
Eval Notes: Consent to enter, inspect and take photographs was given by: Otto Tharp, Automotive Supervisor The Business Activities, Owner/Operator Identification, Hazardous Materials Inventory, Site Map, Emergency Response/Contingency Plan and Employee Training Plan sections were reviewed in CERS and field verified. Review and correct any violations indicated previously in this report, on or before the COMPLY BY date associated with each violation. NOTE: The LAMC, Sections (L.A.M.C. SECTION 57.105.1.4; 57.120.3; 57.121.2 and 57.121.2.1.) requires businesses that store, use or handle hazardous materials in the City of Los Angeles to obtain a Consolidated Permit from the Los Angeles Fire Department CUPA **** Annual submission of a Hazardous Materials Business Plan into CERS is required between January 1 and March 1 of every year. Please remember that any change in inventory of greater than 100 percent will require new submission within 30 days of that change. As a reminder, [Truncated]

Eval Division: Los Angeles City Fire Department
Eval Program: HMRRP
Eval Source: CERS

Eval General Type: Compliance Evaluation Inspection
Eval Date: 02-08-2018
Violations Found: Yes
Eval Type: Routine done by local agency
Eval Notes: Inspector Shane Bystrom, LAFD, onsite this date to conduct routine inspection of underground storage tank. Consent to enter, inspect and take photographs was given on this date by Steve Mercado, West Division Supervisor. Monitoring system certification was conducted at this time. Monitoring certification was performed by Taylor Almeida, Clean Fuels Inc.. Tester provided the following certifications: VR: B45968 TLS-3XX Tech Recert. 8/12/19 ICC: 2372585 EXP:2/15/18 VMI: LDT-890 #3585 EXP:7/30/16 VMI MLLD #3588 EXP:8/3/16 Omntec: #120117TA EXP:12/1/19 The UST monitoring panel showed all functions normal. The monitoring set up and alarm history were provided for review. The sumps and UDCs were opened for inspection and the sensors were observed positioned to detect a leak at the earliest opportunity. The spill buckets were also visually inspected. The Monitoring Plan was compared to the equipment onsite. The operation of the UST system was compared to the [Truncated]

Eval Division: Los Angeles City Fire Department
Eval Program: UST
Eval Source: CERS

Eval General Type: Other/Unknown
Eval Date: 03-17-2020
Violations Found: Yes
Eval Type: Other, not routine, done by local agency
Eval Notes: The following has been reviewed and/or inspected : This facility, CERS ID 10250620, was found to have violations. Review and correct all items marked G OUTG in this report, on or before the COMPLY BY date associated with each violation. Failure to resolve these violations may result in this facility being subject to formal enforcement.
*****Upon completion of the resolution of all the above mentioned violations, please respond via email to the issuing Inspector to have the documents/CERS submittals reviewed and the violations cleared.
***** Reports emailed to: gsd.fuelmaint@lacity.org

Eval Division: Los Angeles City Fire Department

Map ID
Direction
Distance
Elevation

MAP FINDINGS

Site

Database(s)

EDR ID Number
EPA ID Number

HOLLYWOOD POLICE STATION GARAG (Continued)

S101617317

Eval Program: UST
Eval Source: CERS

Eval General Type: Other/Unknown
Eval Date: 03-18-2020
Violations Found: No
Eval Type: Other, not routine, done by local agency
Eval Notes: The following has been reviewed and/or inspected : This facility was found to NO have violations. ***** Reports emailed to: sean.sullivan@lacity.org

Eval Division: Los Angeles City Fire Department
Eval Program: UST
Eval Source: CERS

Eval General Type: Other/Unknown
Eval Date: 04-16-2019
Violations Found: Yes
Eval Type: Other, not routine, done by local agency
Eval Notes: Inspector Bystrom reviewed 3/7/19 CERS UST submittal, not accepted because info is incorrect. 2/5/19 CERS violations not corrected and other new corrections to be made, have been added to the other outstanding violations. Site map has incorrect address. Update with 1358 Wilcox(shows 1401 Wilcox). 2/5/19 Overfill Prevention Equipment Testing form received 2/15/19, not completed. Missing technician signature & tank charts. Emailed NOV to:joshua.muncie@lacity.org

Eval Division: Los Angeles City Fire Department
Eval Program: UST
Eval Source: CERS

Eval General Type: Other/Unknown
Eval Date: 04-19-2019
Violations Found: No
Eval Type: Other, not routine, done by local agency
Eval Notes: 2/5/19 results accepted for the following reasons: 1358 Wilcox MC - has signature 1358 Wilcox OP - has signature, Tank chart submitted was for 96" diameter tank (6K gallons). 1358 Wilcox SB - has signature, PEI method of testing checked. Site Map with 1358 Wilcox address submitted to CERS 4/16/19.All corrections made to CERS as requested. 4/19/19 CERS UST submittal accepted.

Eval Division: Los Angeles City Fire Department
Eval Program: UST
Eval Source: CERS

Eval General Type: Compliance Evaluation Inspection
Eval Date: 09-17-2015
Violations Found: No
Eval Type: Routine done by local agency
Eval Notes: Partial inspection conducted with Sean Sullivan.
Eval Division: Los Angeles City Fire Department
Eval Program: UST
Eval Source: CERS

Eval General Type: Compliance Evaluation Inspection
Eval Date: 01-13-2016
Violations Found: Yes
Eval Type: Routine done by local agency
Eval Notes: Inspection conducted with Sargeant Ben Fernandes. Inspection report

Map ID
Direction
Distance
Elevation

MAP FINDINGS

Site

Database(s)

EDR ID Number
EPA ID Number

HOLLYWOOD POLICE STATION GARAG (Continued)

S101617317

emailed to 34273@lapd.lacity.org. *Follow-up to partial inspection of USTs conducted with Sean Sullivan on 09/17/2015 (DAJGIXJ0W)* *MC test scheduled for first week of February 2016

Eval Division: Los Angeles City Fire Department
Eval Program: UST
Eval Source: CERS

Eval General Type: Compliance Evaluation Inspection
Eval Date: 02-03-2020
Violations Found: Yes
Eval Type: Routine done by local agency
Eval Notes: Consent to enter, inspect and take photographs was given on this date by Sgt. Pak, Watch Commander on duty. A routine inspection of your underground storage tank(s) was conducted this date. The UST monitoring panel showed all functions normal. The monitoring set up and alarm history were provided for review. The sumps and UDCs were opened for inspection and the location and placement of the sensors were observed. The spill containers were also visually inspected. The Monitoring Plan was compared to the equipment onsite. The operation of the UST system was compared to the conditions of the operating permit. Monitoring system certification was conducted at this time. Monitoring certification was performed by Richard Blankenbiller with Clean Fuels Inc. Tester provided the following certifications: ICC: 5012767. EXP: 12/04/2021 VR: #A20929 EXP: 10/1/2021 VMI: #3041 EXP: 3/27/2020 Property Owner: City of LA Tank Owner: City of LA Tank Operator: Ben [Truncated]

Eval Division: Los Angeles City Fire Department
Eval Program: UST
Eval Source: CERS

Eval General Type: Compliance Evaluation Inspection
Eval Date: 02-05-2019
Violations Found: Yes
Eval Type: Routine done by local agency
Eval Notes: Inspector Shane Bystrom LAFD, onsite this date to conduct routine inspection of underground storage tank. Consent to enter, inspect and take photographs was given on this date by Otto Tharp, Automotive Supervisor. Monitoring system certification was conducted at this time. Monitoring certification was performed by Richard Blankenbiller, Clean Fuels Inc.. Tester provided the following certifications: ICC: 5012767. EXP: 12/15/2019 VR: #A20929 EXP: 9/14/2019 VMI: #3041 EXP: 3/27/2020 OMNTEC: 120517TA EXP: 12/05/2019 The UST monitoring panel showed all functions normal. The monitoring set up and alarm history were provided for review. The sumps and UDCs were opened for inspection and the sensors were observed positioned to detect a leak at the earliest opportunity. The spill buckets were also visually inspected. The Monitoring Plan was compared to the equipment onsite. The operation of the UST system was compared to the conditions of the operating [Truncated]

Eval Division: Los Angeles City Fire Department
Eval Program: UST
Eval Source: CERS

Eval General Type: Compliance Evaluation Inspection
Eval Date: 02-07-2017
Violations Found: No
Eval Type: Routine done by local agency

Map ID
Direction
Distance
Elevation

MAP FINDINGS

Site

Database(s)

EDR ID Number
EPA ID Number

HOLLYWOOD POLICE STATION GARAG (Continued)

S101617317

Eval Notes: Tank is tested with 1414 Hudson Inspection FA0002222. Both are LAPD sites. Compliance inspection performed on 2/2/17. Both tanks were tested and included in 1 inspection report. Report attached to this FA number and CERS reviewed on 2-7-17.

Eval Division: Los Angeles City Fire Department
Eval Program: UST
Eval Source: CERS

Eval General Type: Other/Unknown
Eval Date: 03-18-2020
Violations Found: No
Eval Type: Other, not routine, done by local agency
Eval Notes: Reviewed received Annual Monitoring System Certification testing results conducted on 2/3/2020 by Richard E. Blankenbiller with CONTRACTOR ID # 008580. Confirmed results received, scanned/downloaded and attached in Envision. Inspector combined and/or separated multiple documents submitted for each inspection type into one PDF per inspection. No failures noted on report.

Eval Division: Los Angeles City Fire Department
Eval Program: UST
Eval Source: CERS

Eval General Type: Other/Unknown
Eval Date: 03-18-2020
Violations Found: No
Eval Type: Other, not routine, done by local agency
Eval Notes: Reviewed received Spill Container testing results conducted on 2/3/2020 by Richard E. Blankenbiller with CONTRACTOR ID # 008580. Confirmed results received, scanned/downloaded and attached in Envision. Inspector combined and/or extracted multiple documents submitted into PDF(s) for each inspection type. Also ensured written inspection procedures were attached. No failures noted on report.

Eval Division: Los Angeles City Fire Department
Eval Program: UST
Eval Source: CERS

Eval General Type: Other/Unknown
Eval Date: 04-16-2019
Violations Found: No
Eval Type: Other, not routine, done by local agency
Eval Notes: 2/5/19 results not accepted for the following reasons: 1358 Wilcox MC - missing signature 1358 Wilcox OP - missing signature, Tank chart submitted was for 96" diameter tank(~6K gallons). Site has 6K gallon tank, CERS incorrectly shows 1K gallon. 1358 Wilcox SB - missing signature, no method of testing checked. Please resubmit with the above corrections.

Eval Division: Los Angeles City Fire Department
Eval Program: UST
Eval Source: CERS

Eval General Type: Other/Unknown
Eval Date: 06-13-2018
Violations Found: No
Eval Type: Other, not routine, done by local agency
Eval Notes: Email 4/17/18, documenting training of Watch commander & Office staff by DO John, Tait. No outstanding violations or fees observed 6/13/18.

Eval Division: Los Angeles City Fire Department

Map ID
Direction
Distance
Elevation

MAP FINDINGS

Site

Database(s)

EDR ID Number
EPA ID Number

HOLLYWOOD POLICE STATION GARAG (Continued)

S101617317

Eval Program: UST
Eval Source: CERS

Eval General Type: Other/Unknown
Eval Date: 03-18-2020
Violations Found: No
Eval Type: Other, not routine, done by local agency
Eval Notes: Reviewed received Overfill Prevention Equipment testing results conducted on 2-5-2019 by Richard Blankenbiller with CONTACTOR LICENSE # 1008580. Confirmed results were scanned/downloaded and/or attached in Envision. Inspector combined and/or separated multiple documents submitted for each inspection type into one PDF per inspection. No failures noted on report.

Eval Division: Los Angeles City Fire Department
Eval Program: UST
Eval Source: CERS

Affiliation:

Affiliation Type Desc: CUPA District
Entity Name: Los Angeles City Fire Department
Entity Title: Not reported
Affiliation Address: 200 North Main Street, Room 1780
Affiliation City: Los Angeles
Affiliation State: CA
Affiliation Country: Not reported
Affiliation Zip: 90012
Affiliation Phone: (213) 978-3680

Affiliation Type Desc: Operator
Entity Name: CITY OF LOS ANGELES
Entity Title: Not reported
Affiliation Address: Not reported
Affiliation City: Not reported
Affiliation State: Not reported
Affiliation Country: Not reported
Affiliation Zip: Not reported
Affiliation Phone: (213) 972-2900

Affiliation Type Desc: Parent Corporation
Entity Name: LAPD - HOLLYWOOD DIVISION
Entity Title: Not reported
Affiliation Address: Not reported
Affiliation City: Not reported
Affiliation State: Not reported
Affiliation Country: Not reported
Affiliation Zip: Not reported
Affiliation Phone: Not reported

Affiliation Type Desc: UST Permit Applicant
Entity Name: Ben Fernandes
Entity Title: Sergeant/Adjutant
Affiliation Address: Not reported
Affiliation City: Not reported
Affiliation State: Not reported
Affiliation Country: Not reported
Affiliation Zip: Not reported
Affiliation Phone: (213) 972-2900

Map ID
Direction
Distance
Elevation

MAP FINDINGS

Site

Database(s)

EDR ID Number
EPA ID Number

HOLLYWOOD POLICE STATION GARAG (Continued)

S101617317

Affiliation Type Desc: UST Tank Owner
Entity Name: CITY OF LOS ANGELES
Entity Title: Not reported
Affiliation Address: 1358 N. Wilcox Ave
Affiliation City: Hollywood
Affiliation State: CA
Affiliation Country: United States
Affiliation Zip: 90028
Affiliation Phone: (213) 972-2900

Affiliation Type Desc: UST Property Owner Name
Entity Name: CITY OF LOS ANGELES
Entity Title: Not reported
Affiliation Address: 1358 N. Wilcox Ave
Affiliation City: Hollywood
Affiliation State: CA
Affiliation Country: United States
Affiliation Zip: 90028
Affiliation Phone: (213) 972-2900

Affiliation Type Desc: Facility Mailing Address
Entity Name: Mailing Address
Entity Title: Not reported
Affiliation Address: 260 S MAIN ST
Affiliation City: LOS ANGELES
Affiliation State: CA
Affiliation Country: Not reported
Affiliation Zip: 90012
Affiliation Phone: Not reported

Affiliation Type Desc: Identification Signer
Entity Name: Ben Fernandes
Entity Title: Sergeant
Affiliation Address: Not reported
Affiliation City: Not reported
Affiliation State: Not reported
Affiliation Country: Not reported
Affiliation Zip: Not reported
Affiliation Phone: Not reported

Affiliation Type Desc: UST Tank Operator
Entity Name: Ben Fernandes
Entity Title: Not reported
Affiliation Address: 1358 N. Wilcox Ave
Affiliation City: Hollywood
Affiliation State: CA
Affiliation Country: United States
Affiliation Zip: 90028
Affiliation Phone: (213) 972-2900

Affiliation Type Desc: Environmental Contact
Entity Name: Adjutant
Entity Title: Not reported
Affiliation Address: 1358 N. Wilcox Ave
Affiliation City: Los Angeles
Affiliation State: CA
Affiliation Country: Not reported

Map ID
Direction
Distance
Elevation

MAP FINDINGS

Site

Database(s)

EDR ID Number
EPA ID Number

HOLLYWOOD POLICE STATION GARAG (Continued)

S101617317

Affiliation Zip: 90012
Affiliation Phone: Not reported

Affiliation Type Desc: Legal Owner
Entity Name: CITY OF LA - LAPD
Entity Title: Not reported
Affiliation Address: 1358 N. Wilcox Ave
Affiliation City: Los Angeles
Affiliation State: CA
Affiliation Country: United States
Affiliation Zip: 90028
Affiliation Phone: (213) 972-2900

G43
South
< 1/8
0.070 mi.
368 ft.

HOLLYWOOD P.D. STAT.
1358 WILCOX AVE
LOS ANGELES, CA 90028

UST U003879557
N/A

Site 4 of 5 in cluster G

Relative:
Lower
Actual:
335 ft.

UST:
Name: HOLLYWOOD P.D. STAT.
Address: 1358 WILCOX AVE
City,State,Zip: LOS ANGELES, CA 90028
Facility ID: 24804
Permitting Agency: LOS ANGELES, CITY OF
Latitude: 34.0971488
Longitude: -118.3294564

E44
NW
< 1/8
0.075 mi.
398 ft.

SUNSET LANDMARK
6525 SUNSET BLVD.
LOS ANGELES, CA

RGA LUST S114697346
N/A

Site 4 of 7 in cluster E

Relative:
Higher
Actual:
357 ft.

RGA LUST:
Name: SUNSET LANDMARK
Address: 6525 SUNSET BLVD.
City: LOS ANGELES
State: LOS ANGELES
2012 SUNSET LANDMARK 6525 SUNSET BLVD.
Name: SUNSET LANDMARK
Address: 6525 SUNSET BLVD.
City: LOS ANGELES
State: LOS ANGELES
2011 SUNSET LANDMARK 6525 SUNSET BLVD.
Name: SUNSET LANDMARK
Address: 6525 SUNSET BLVD.
City: LOS ANGELES
State: LOS ANGELES
2010 SUNSET LANDMARK 6525 SUNSET BLVD.
Name: SUNSET LANDMARK
Address: 6525 SUNSET BLVD.
City: LOS ANGELES
State: LOS ANGELES
2009 SUNSET LANDMARK 6525 SUNSET BLVD.

Map ID
Direction
Distance
Elevation

MAP FINDINGS

Site

Database(s)

EDR ID Number
EPA ID Number

SUNSET LANDMARK (Continued)

S114697346

Name: SUNSET LANDMARK
Address: 6525 SUNSET BLVD.
City: LOS ANGELES
State: LOS ANGELES
2008 SUNSET LANDMARK 6525 SUNSET BLVD.

**E45
NW
< 1/8
0.075 mi.
398 ft.**

**SUNSET LANDMARK
6525 SUNSET BLVD.
LOS ANGELES, CA 90028**

**LUST
Cortese
HAZMAT
CERS**

**S109117735
N/A**

Site 5 of 7 in cluster E

**Relative:
Higher**

LUST:

**Actual:
357 ft.**

Name: SUNSET LANDMARK
Address: 6525 SUNSET BLVD.
City,State,Zip: LOS ANGELES, CA 90028
Lead Agency: LOS ANGELES RWQCB (REGION 4)
Case Type: LUST Cleanup Site
Geo Track: http://geotracker.waterboards.ca.gov/profile_report.asp?global_id=T0603757351
Global Id: T0603757351
Latitude: 34.098386
Longitude: -118.331994
Status: Completed - Case Closed
Status Date: 01/16/2009
Case Worker: MR
RB Case Number: 900280170
Local Agency: LOS ANGELES, CITY OF
File Location: Regional Board
Local Case Number: 4691
Potential Media Affect: Soil
Potential Contaminants of Concern: Waste Oil / Motor / Hydraulic / Lubricating
Site History: Not reported

LUST:

Global Id: T0603757351
Contact Type: Local Agency Caseworker
Contact Name: ELOY LUNA
Organization Name: LOS ANGELES, CITY OF
Address: 200 North Main Street, Suite 1780
City: LOS ANGELES
Email: eloy.luna@lacity.org
Phone Number: Not reported

Global Id: T0603757351
Contact Type: Regional Board Caseworker
Contact Name: Maryam Renard
Organization Name: LOS ANGELES RWQCB (REGION 4)
Address: 320 W. 4TH ST., SUITE 200
City: LOS ANGELES
Email: maryam.renard@waterboards.ca.gov
Phone Number: 2135766741

LUST:

Global Id: T0603757351
Action Type: Other
Date: 10/29/2006
Action: Leak Discovery

Map ID
Direction
Distance
Elevation

MAP FINDINGS

Site

Database(s)

EDR ID Number
EPA ID Number

SUNSET LANDMARK (Continued)

S109117735

Global Id: T0603757351
Action Type: ENFORCEMENT
Date: 06/24/2008
Action: 13267 Requirement

Global Id: T0603757351
Action Type: REMEDIATION
Date: 10/29/2006
Action: Excavation

Global Id: T0603757351
Action Type: ENFORCEMENT
Date: 09/16/2008
Action: Notice to Comply

Global Id: T0603757351
Action Type: Other
Date: 10/29/2006
Action: Leak Reported

Global Id: T0603757351
Action Type: ENFORCEMENT
Date: 01/16/2009
Action: Closure/No Further Action Letter

Global Id: T0603757351
Action Type: RESPONSE
Date: 07/24/2008
Action: Other Report / Document

Global Id: T0603757351
Action Type: RESPONSE
Date: 12/03/2008
Action: Electronic Reporting Submittal Due

LUST:

Global Id: T0603757351
Status: Open - Case Begin Date
Status Date: 10/29/2006

Global Id: T0603757351
Status: Open - Site Assessment
Status Date: 04/22/2008

Global Id: T0603757351
Status: Completed - Case Closed
Status Date: 01/16/2009

CORTESE:

Name: SUNSET LANDMARK
Address: 6525 SUNSET BLVD.
City,State,Zip: LOS ANGELES, CA 90028
Region: CORTESE
Envirostor Id: Not reported
Global ID: T0603757351

Map ID
Direction
Distance
Elevation

MAP FINDINGS

Site

Database(s)

EDR ID Number
EPA ID Number

SUNSET LANDMARK (Continued)

S109117735

Site/Facility Type: LUST CLEANUP SITE
Cleanup Status: COMPLETED - CASE CLOSED
Status Date: Not reported
Site Code: Not reported
Latitude: Not reported
Longitude: Not reported
Owner: Not reported
Enf Type: Not reported
Swat R: Not reported
Flag: active
Order No: Not reported
Waste Discharge System No: Not reported
Effective Date: Not reported
Region 2: Not reported
WID Id: Not reported
Solid Waste Id No: Not reported
Waste Management Uit Name: Not reported
File Name: Active Open

LOS ANGELES HM:

Name: SUNSET LANDMARK
Address: 6525 SUNSET BLVD
City,State,Zip: LOS ANGELES, CA 90026
Facility ID: FA0036333
Last Run Date: 06/01/2019
Status: INACTIVE

CERS:

Name: SUNSET LANDMARK
Address: 6525 SUNSET BLVD.
City,State,Zip: LOS ANGELES, CA 90028
Site ID: 237502
CERS ID: T0603757351
CERS Description: Leaking Underground Storage Tank Cleanup Site

Affiliation:

Affiliation Type Desc: Regional Board Caseworker
Entity Name: MARYAM TAIDY - LOS ANGELES RWQCB (REGION 4)
Entity Title: Not reported
Affiliation Address: 320 W. 4TH ST., SUITE 200
Affiliation City: LOS ANGELES
Affiliation State: CA
Affiliation Country: Not reported
Affiliation Zip: Not reported
Affiliation Phone: 2135766741

Affiliation Type Desc: Local Agency Caseworker
Entity Name: ELOY LUNA - LOS ANGELES, CITY OF
Entity Title: Not reported
Affiliation Address: 200 North Main Street, Suite 1780
Affiliation City: LOS ANGELES
Affiliation State: CA
Affiliation Country: Not reported
Affiliation Zip: Not reported
Affiliation Phone: Not reported

Map ID
 Direction
 Distance
 Elevation

MAP FINDINGS

Site

Database(s)

EDR ID Number
 EPA ID Number

E46
NW
 < 1/8
 0.075 mi.
 398 ft.

SUNSET LANDMARK
6525 SUNSET BLVD
LOS ANGELES, CA 90026
 Site 6 of 7 in cluster E

UST **U004307868**
 N/A

Relative:
Higher
Actual:
357 ft.

LOS ANGELES UST:
 Name: SUNSET LANDMARK
 Address: 6525 SUNSET BLVD
 City,State,Zip: LOS ANGELES, CA 90026
 Facility ID: FA0036333
 Last Run Date: 06/03/2019
 Status: INACTIVE

E47
NW
 < 1/8
 0.075 mi.
 398 ft.

6525 WEST SUNSET BLVD
LOS ANGELES, CA
 Site 7 of 7 in cluster E

CHMIRS **S109040270**
 N/A

Relative:
Higher
Actual:
357 ft.

CHMIRS:
 Name: Not reported
 Address: 6525 WEST SUNSET BLVD
 City,State,Zip: LOS ANGELES, CA
 OES Incident Number: 6-1211
 OES notification: 02/27/2006
 OES Date: Not reported
 OES Time: Not reported
Date Completed: Not reported
 Property Use: Not reported
 Agency Id Number: Not reported
 Agency Incident Number: Not reported
 Time Notified: Not reported
 Time Completed: Not reported
 Surrounding Area: Not reported
 Estimated Temperature: Not reported
 Property Management: Not reported
 More Than Two Substances Involved?: Not reported
 Resp Agncy Personel # Of Decontaminated: Not reported
 Responding Agency Personel # Of Injuries: Not reported
 Responding Agency Personel # Of Fatalities: Not reported
 Others Number Of Decontaminated: Not reported
 Others Number Of Injuries: Not reported
 Others Number Of Fatalities: Not reported
 Vehicle Make/year: Not reported
 Vehicle License Number: Not reported
 Vehicle State: Not reported
 Vehicle Id Number: Not reported
 CA DOT PUC/ICC Number: Not reported
 Company Name: Not reported
 Reporting Officer Name/ID: Not reported
 Report Date: Not reported
 Facility Telephone: Not reported
 Waterway Involved: Not reported
 Waterway: Storm Drain to Unknown Creek
 Spill Site: Not reported
 Cleanup By: LA City Haz Mat
 Containment: Not reported
 What Happened: Not reported
 Type: Not reported

Map ID
 Direction
 Distance
 Elevation

MAP FINDINGS

Site

Database(s)

EDR ID Number
 EPA ID Number

(Continued)

S109040270

| | |
|------------------------|--|
| Measure: | Not reported |
| Other: | Not reported |
| Date/Time: | Not reported |
| Year: | 2006 |
| Agency: | LA City FD |
| Incident Date: | 2/27/2006 12:00:00 AM |
| Admin Agency: | Los Angeles City Fire Department |
| Amount: | Not reported |
| Contained: | No |
| Site Type: | Road |
| E Date: | Not reported |
| Substance: | Crude Oil |
| Gallons: | 0.000000 |
| Unknown: | 0 |
| Substance #2: | Not reported |
| Substance #3: | Not reported |
| Evacuations: | 0 |
| Number of Injuries: | 0 |
| Number of Fatalities: | 0 |
| #1 Pipeline: | Not reported |
| #2 Pipeline: | Not reported |
| #3 Pipeline: | Not reported |
| #1 Vessel >= 300 Tons: | Not reported |
| #2 Vessel >= 300 Tons: | Not reported |
| #3 Vessel >= 300 Tons: | Not reported |
| Evacs: | Not reported |
| Injuries: | Not reported |
| Fatals: | Not reported |
| Comments: | Not reported |
| Description: | Fire Department is out with possibly an underground storage tank that has been abandoned. Due to excessive rain, the product is leaking and the product is going down the street and into a storm drain. |

| | | |
|--|---|--|
| D48 NE < 1/8 0.076 mi. 403 ft. Relative: Higher Actual: 360 ft. | HOLLYWOOD CLEANING PRESSING CO INC 1508 CAHUENGA BLVD LOS ANGELES, CA Site 8 of 18 in cluster D EDR Hist Cleaner Year: Name: Type: 1924 HOLLYWOOD CLEANING PRESSING C CLOTHES CLEANERS PRESSERS AND DYERS | EDR Hist Cleaner 1009187275 N/A |
|--|---|--|

| | | |
|---|---|--|
| H49 NNE < 1/8 0.077 mi. 405 ft. Relative: Higher Actual: 363 ft. | DEGUCHI G M 1523 CAHUENGA BLVD LOS ANGELES, CA Site 1 of 9 in cluster H EDR Hist Cleaner Year: Name: Type: 1933 DEGUCHI G M CLOTHES PRESSERS AND CLEANERS | EDR Hist Cleaner 1009190856 N/A |
|---|---|--|

Map ID
Direction
Distance
Elevation

MAP FINDINGS

Site

Database(s)

EDR ID Number
EPA ID Number

DEGUCHI G M (Continued)

1009190856

1937 DEGUCHI GEO

CLOTHES PRESSERS AND CLEANERS

D50
ENE
< 1/8
0.080 mi.
420 ft.

MIKES TEXACO SERVICE
6407 SUNSET BLVD
LOS ANGELES, CA 90028

EDR Hist Auto **1021681592**
N/A

Site 9 of 18 in cluster D

Relative:
Higher

EDR Hist Auto

Actual:
356 ft.

| Year: | Name: | Type: |
|-------|---------------------------|---------------------------|
| 1969 | GRAHAM BUD TEXACO SERVICE | Gasoline Service Stations |
| 1970 | GRAHAM BUD TEXACO SERVICE | Gasoline Service Stations |
| 1971 | GRAHAM BUD TEXACO SERVICE | Gasoline Service Stations |
| 1972 | GRAHAM BUD TEXACO SERVICE | Gasoline Service Stations |
| 1973 | GRAHAM BUD TEXACO SERVICE | Gasoline Service Stations |
| 1976 | MIKES TEXACO SERVICE | Gasoline Service Stations |

D51
ENE
< 1/8
0.080 mi.
420 ft.

JACK IN THE BOX - SUNSET - #3173
6407 W SUNSET BLVD
LOS ANGELES, CA 90028

SWEEPS UST **S101586228**
HIST UST **N/A**
CA FID UST
HAZNET
CERS
HWTS

Site 10 of 18 in cluster D

Relative:
Higher

SWEEPS UST:

Actual:
356 ft.

| | |
|------------------------|----------------------|
| Name: | TEXACO STATION |
| Address: | 6407 W SUNSET BLVD |
| City: | LOS ANGELES |
| Status: | Not reported |
| Comp Number: | 1202 |
| Number: | Not reported |
| Board Of Equalization: | 44-000217 |
| Referral Date: | Not reported |
| Action Date: | Not reported |
| Created Date: | Not reported |
| Owner Tank Id: | Not reported |
| SWRCB Tank Id: | 19-050-001202-000001 |
| Tank Status: | Not reported |
| Capacity: | 550 |
| Active Date: | Not reported |
| Tank Use: | OIL |
| STG: | WASTE |
| Content: | WASTE OIL |
| Number Of Tanks: | 6 |

| | |
|------------------------|--------------------|
| Name: | TEXACO STATION |
| Address: | 6407 W SUNSET BLVD |
| City: | LOS ANGELES |
| Status: | Not reported |
| Comp Number: | 1202 |
| Number: | Not reported |
| Board Of Equalization: | 44-000217 |
| Referral Date: | Not reported |
| Action Date: | Not reported |
| Created Date: | Not reported |

Map ID
Direction
Distance
Elevation

MAP FINDINGS

Site

Database(s)

EDR ID Number
EPA ID Number

JACK IN THE BOX - SUNSET - #3173 (Continued)

S101586228

Owner Tank Id: Not reported
SWRCB Tank Id: 19-050-001202-000002
Tank Status: Not reported
Capacity: 4000
Active Date: Not reported
Tank Use: M.V. FUEL
STG: PRODUCT
Content: REG UNLEADED
Number Of Tanks: Not reported

Name: TEXACO STATION
Address: 6407 W SUNSET BLVD
City: LOS ANGELES
Status: Not reported
Comp Number: 1202
Number: Not reported
Board Of Equalization: 44-000217
Referral Date: Not reported
Action Date: Not reported
Created Date: Not reported
Owner Tank Id: Not reported
SWRCB Tank Id: 19-050-001202-000003
Tank Status: Not reported
Capacity: 4000
Active Date: Not reported
Tank Use: M.V. FUEL
STG: PRODUCT
Content: REG UNLEADED
Number Of Tanks: Not reported

Name: TEXACO STATION
Address: 6407 W SUNSET BLVD
City: LOS ANGELES
Status: Not reported
Comp Number: 1202
Number: Not reported
Board Of Equalization: 44-000217
Referral Date: Not reported
Action Date: Not reported
Created Date: Not reported
Owner Tank Id: Not reported
SWRCB Tank Id: 19-050-001202-000004
Tank Status: Not reported
Capacity: 4000
Active Date: Not reported
Tank Use: M.V. FUEL
STG: PRODUCT
Content: REG UNLEADED
Number Of Tanks: Not reported

Name: TEXACO STATION
Address: 6407 W SUNSET BLVD
City: LOS ANGELES
Status: Not reported
Comp Number: 1202
Number: Not reported
Board Of Equalization: 44-000217

Map ID
Direction
Distance
Elevation

MAP FINDINGS

Site

Database(s)

EDR ID Number
EPA ID Number

JACK IN THE BOX - SUNSET - #3173 (Continued)

S101586228

Referral Date: Not reported
Action Date: Not reported
Created Date: Not reported
Owner Tank Id: Not reported
SWRCB Tank Id: 19-050-001202-000005
Tank Status: Not reported
Capacity: 4000
Active Date: Not reported
Tank Use: M.V. FUEL
STG: PRODUCT
Content: REG UNLEADED
Number Of Tanks: Not reported

Name: TEXACO STATION
Address: 6407 W SUNSET BLVD
City: LOS ANGELES
Status: Not reported
Comp Number: 1202
Number: Not reported
Board Of Equalization: 44-000217
Referral Date: Not reported
Action Date: Not reported
Created Date: Not reported
Owner Tank Id: Not reported
SWRCB Tank Id: 19-050-001202-000006
Tank Status: Not reported
Capacity: 10000
Active Date: Not reported
Tank Use: M.V. FUEL
STG: PRODUCT
Content: REG UNLEADED
Number Of Tanks: Not reported

HIST UST:

Name: TEXACO
Address: 6407 SUNSET
City,State,Zip: LOS ANGELES, CA 90028
File Number: 00028AE4
URL: <http://geotracker.waterboards.ca.gov/ustpdfs/pdf/00028AE4.pdf>
Region: Not reported
Facility ID: Not reported
Facility Type: Not reported
Other Type: Not reported
Contact Name: Not reported
Telephone: Not reported
Owner Name: Not reported
Owner Address: Not reported
Owner City,St,Zip: Not reported
Total Tanks: Not reported

Tank Num: Not reported
Container Num: Not reported
Year Installed: Not reported
Tank Capacity: Not reported
Tank Used for: Not reported
Type of Fuel: Not reported
Container Construction Thickness: Not reported

Map ID
Direction
Distance
Elevation

MAP FINDINGS

Site

Database(s)

EDR ID Number
EPA ID Number

JACK IN THE BOX - SUNSET - #3173 (Continued)

S101586228

Leak Detection: Not reported

[Click here for Geo Tracker PDF:](#)

CA FID UST:

Facility ID: 19041778
Regulated By: UTNKI
Regulated ID: 00017393
Cortese Code: Not reported
SIC Code: Not reported
Facility Phone: 2134647119
Mail To: Not reported
Mailing Address: P O BOX
Mailing Address 2: Not reported
Mailing City,St,Zip: LOS ANGELES 900280000
Contact: Not reported
Contact Phone: Not reported
DUNs Number: Not reported
NPDES Number: Not reported
EPA ID: Not reported
Comments: Not reported
Status: Inactive

HAZNET:

Name: JACK IN THE BOX - SUNSET - #3173
Address: 6407 W SUNSET BLVD
Address 2: Not reported
City,State,Zip: LOS ANGELES, CA 900287306
Contact: MIKE HOGENBOOM
Telephone: 9162069024
Mailing Name: Not reported
Mailing Address: 6008 EQUESTRIAN TER

Year: 2013
Gepaid: CAC002728022
TSD EPA ID: AZC950823111
CA Waste Code: 151 - Asbestos containing waste
Disposal Method: H132 - Landfill Or Surface Impoundment That Will Be Closed As Landfill(To Include On-Site Treatment And/Or Stabilization)
Tons: 0.4

Additional Info:

Year: 2013
Gen EPA ID: CAC002728022

Shipment Date: 20130429
Creation Date: 9/15/2013 22:15:19
Receipt Date: 20130506
Manifest ID: 011243051JJK
Trans EPA ID: CAL000160111
Trans Name: ALLIANCE ENVIRONMENTAL GROUP
Trans 2 EPA ID: CAR000049064
Trans 2 Name: ECTI
TSDF EPA ID: AZC950823111
Trans Name: LA PAZ COUNTY LANDFILL

Map ID
Direction
Distance
Elevation

MAP FINDINGS

Site

Database(s)

EDR ID Number
EPA ID Number

JACK IN THE BOX - SUNSET - #3173 (Continued)

S101586228

TSDF Alt EPA ID: Not reported
TSDF Alt Name: Not reported
Waste Code Description: 151 - Asbestos-containing waste
RCRA Code: Not reported
Meth Code: H132 - Landfill Or Surface Impoundment That Will Be Closed As Landfill(To Include On-Site Treatment And/Or Stabilization)
Quantity Tons: 0.4
Waste Quantity: 1
Quantity Unit: Y
Additional Code 1: Not reported
Additional Code 2: Not reported
Additional Code 3: Not reported
Additional Code 4: Not reported
Additional Code 5: Not reported

CERS:

Name: JACK IN THE BOX, INC. #3173
Address: 6407 W SUNSET BLVD
City,State,Zip: LOS ANGELES, CA 90028
Site ID: 125254
CERS ID: 10140475
CERS Description: Chemical Storage Facilities

Violations:

Site ID: 125254
Site Name: Jack in the Box, Inc. #3173
Violation Date: 05-09-2018
Citation: HSC 6.95 25508(a)(1) - California Health and Safety Code, Chapter 6.95, Section(s) 25508(a)(1)
Violation Description: Failure to complete and electronically submit hazardous material inventory information for all reportable hazardous materials on site at or above reportable quantities.
Violation Notes: Returned to compliance on 07/26/2018. CO2 volume needs to be corrected. Reported quantity is not accurate. Report volume in cubic feet.
Violation Division: Los Angeles City Fire Department
Violation Program: HMRRP
Violation Source: CERS

Site ID: 125254
Site Name: Jack in the Box, Inc. #3173
Violation Date: 05-09-2018
Citation: HSC 6.95 25508(a)(1) - California Health and Safety Code, Chapter 6.95, Section(s) 25508(a)(1)
Violation Description: Failure to complete and electronically submit a site map with all required content.
Violation Notes: Provide labels for: 1)gas shut off 2)emergency assembly area 3)storm drains.
Violation Division: Los Angeles City Fire Department
Violation Program: HMRRP
Violation Source: CERS

Site ID: 125254
Site Name: Jack in the Box, Inc. #3173
Violation Date: 07-26-2018
Citation: HSC 6.95 25508(a)(1) - California Health and Safety Code, Chapter 6.95, Section(s) 25508(a)(1)

Map ID
Direction
Distance
Elevation

MAP FINDINGS

Site

Database(s)

EDR ID Number
EPA ID Number

JACK IN THE BOX - SUNSET - #3173 (Continued)

S101586228

Violation Description: Failure to complete and electronically submit a site map with all required content.
Violation Notes: Provide all required labels.
Violation Division: Los Angeles City Fire Department
Violation Program: HMRRP
Violation Source: CERS

Evaluation:
Eval General Type: Other/Unknown
Eval Date: 07-26-2018
Violations Found: Yes
Eval Type: Other, not routine, done by local agency
Eval Notes: A follow-up is conducted. The Business Activities, Owner/Operator Identification, Hazardous Materials Inventory, Site Map, Emergency Response/Contingency Plan, Employee Training Plan and APSA sections were reviewed in CERS and field verified. Violations indicated previously has not been corrected and remains unresolved. Please refer to the CERS file emailed to you with notations on what needs to be corrected. You have 30 days to resolve these violations to avoid further action. If you have any trouble, feel free to call or send an email. Once it's complete, let me know by replying to this email and I'll verify in CERS and clear the violations. I've also attached a list of private contractors that can perform all of your CERS reporting for you if you choose, as well as information on a free training class offered by the city. Have a good day.
Eval Division: Los Angeles City Fire Department
Eval Program: HMRRP
Eval Source: CERS

Eval General Type: Compliance Evaluation Inspection
Eval Date: 05-09-2018
Violations Found: Yes
Eval Type: Routine done by local agency
Eval Notes: Inspection was conducted with Antonio Aguilar. Provided a copy of the Hazmat inspection report. Explained what needs to be corrected. Site Map: provide labels for: 1)gas shut off 2)emergency assembly area 3)storm drains. Chemical Inventory: CO2 volume needs to be corrected. Reported quantity is not accurate. Report volume in cubic feet.
Eval Division: Los Angeles City Fire Department
Eval Program: HMRRP
Eval Source: CERS

Eval General Type: Compliance Evaluation Inspection
Eval Date: 06-19-2015
Violations Found: No
Eval Type: Routine done by local agency
Eval Notes: consent from mary rangel
Eval Division: Los Angeles City Fire Department
Eval Program: HMRRP
Eval Source: CERS

Coordinates:
Site ID: 125254
Facility Name: Jack in the Box, Inc. #3173
Env Int Type Code: HMBP
Program ID: 10140475

Map ID
Direction
Distance
Elevation

MAP FINDINGS

Site

Database(s)

EDR ID Number
EPA ID Number

JACK IN THE BOX - SUNSET - #3173 (Continued)

S101586228

Coord Name: Not reported
Ref Point Type Desc: Center of a facility or station.
Latitude: 34.098050
Longitude: -118.329080

Affiliation:

Affiliation Type Desc: Document Preparer
Entity Name: Stantec Consulting Services Inc.
Entity Title: Not reported
Affiliation Address: Not reported
Affiliation City: Not reported
Affiliation State: Not reported
Affiliation Country: Not reported
Affiliation Zip: Not reported
Affiliation Phone: Not reported

Affiliation Type Desc: Facility Mailing Address
Entity Name: Mailing Address
Entity Title: Not reported
Affiliation Address: 9330 Balboa Ave
Affiliation City: San Diego
Affiliation State: CA
Affiliation Country: Not reported
Affiliation Zip: 92123
Affiliation Phone: Not reported

Affiliation Type Desc: Environmental Contact
Entity Name: Brad La Cross
Entity Title: Not reported
Affiliation Address: 9330 Balboa Ave
Affiliation City: San Diego
Affiliation State: CA
Affiliation Country: Not reported
Affiliation Zip: 92123
Affiliation Phone: Not reported

Affiliation Type Desc: Identification Signer
Entity Name: Brad La Cross
Entity Title: Restaurant Safety Manager
Affiliation Address: Not reported
Affiliation City: Not reported
Affiliation State: Not reported
Affiliation Country: Not reported
Affiliation Zip: Not reported
Affiliation Phone: Not reported

Affiliation Type Desc: Operator
Entity Name: Jack In The Box, Inc.
Entity Title: Not reported
Affiliation Address: Not reported
Affiliation City: Not reported
Affiliation State: Not reported
Affiliation Country: Not reported
Affiliation Zip: Not reported
Affiliation Phone: (858) 571-2450

Affiliation Type Desc: Parent Corporation

Map ID
Direction
Distance
Elevation

MAP FINDINGS

Site

Database(s)

EDR ID Number
EPA ID Number

JACK IN THE BOX - SUNSET - #3173 (Continued)

S101586228

Entity Name: Jack In The Box, Inc.
Entity Title: Not reported
Affiliation Address: Not reported
Affiliation City: Not reported
Affiliation State: Not reported
Affiliation Country: Not reported
Affiliation Zip: Not reported
Affiliation Phone: Not reported

Affiliation Type Desc: CUPA District
Entity Name: Los Angeles City Fire Department
Entity Title: Not reported
Affiliation Address: 200 North Main Street, Room 1780
Affiliation City: Los Angeles
Affiliation State: CA
Affiliation Country: Not reported
Affiliation Zip: 90012
Affiliation Phone: (213) 978-3680

Affiliation Type Desc: Legal Owner
Entity Name: Jack In The Box, Inc.
Entity Title: Not reported
Affiliation Address: 9330 Balboa Ave
Affiliation City: San Diego
Affiliation State: CA
Affiliation Country: United States
Affiliation Zip: 92123
Affiliation Phone: (858) 571-2450

HWTS:

Name: JACK IN THE BOX - SUNSET - #3173
Address: 6407 W SUNSET BLVD
Address 2: Not reported
City,State,Zip: LOS ANGELES, CA 900287306
EPA ID: CAC002728022
Inactive Date: 07/26/2013
Create Date: 04/26/2013
Last Act Date: 07/27/2013
Mailing Name: Not reported
Mailing Address: 6008 EQUESTRIAN TER
Mailing Address 2: Not reported
Mailing City,State,Zip: ROCKLIN, CA 956774438
Owner Name: JACK IN THE BOX INC.
Owner Address: 6008 EQUESTRIAN TER
Owner Address 2: Not reported
Owner City,State,Zip: ROCKLIN, CA 956774438
Contact Name: MIKE HOGENBOOM
Contact Address: 6008 EQUESTRIAN TER
Contact Address 2: Not reported
City,State,Zip: ROCKLIN, CA 956774438

MAP FINDINGS

Map ID
Direction
Distance
Elevation

Site

Database(s)

EDR ID Number
EPA ID Number

D52 **JACK IN THE BOX #3173**
ENE **6407 SUNSET BLVD**
< 1/8 **LOS ANGELES, CA 90028**
0.080 mi.
420 ft. **Site 11 of 18 in cluster D**

HAZMAT **S123552422**
N/A

Relative: LOS ANGELES HM:
Higher Name: JACK IN THE BOX #3173
 Address: 6407 SUNSET BLVD
Actual: City,State,Zip: LOS ANGELES, CA 90028
356 ft. Facility ID: FA0038063
 Last Run Date: 06/01/2019
 Status: ACTIVE

H53 **CERTIFIED PRINTERS**
NNE **1525 N CAHUENGA BLVD**
< 1/8 **LOS ANGELES, CA 90028**
0.081 mi.
426 ft. **Site 2 of 9 in cluster H**

CERS HAZ WASTE **S123536587**
N/A

Relative: CERS HAZ WASTE:
Higher Name: CERTIFIED PRINTERS
 Address: 1525 N CAHUENGA BLVD
Actual: City,State,Zip: LOS ANGELES, CA 90028
363 ft. Site ID: 104332
 CERS ID: 10251703
 CERS Description: Hazardous Waste Generator

Evaluation:

 Eval General Type: Compliance Evaluation Inspection
 Eval Date: 10-16-2013
 Violations Found: No
 Eval Type: Routine done by local agency
 Eval Notes: Not reported
 Eval Division: Los Angeles County Fire Department
 Eval Program: HW
 Eval Source: CERS

 Eval General Type: Compliance Evaluation Inspection
 Eval Date: 10-26-2017
 Violations Found: No
 Eval Type: Routine done by local agency
 Eval Notes: Facility found out of business.
 Eval Division: Los Angeles County Fire Department
 Eval Program: HW
 Eval Source: CERS

 Eval General Type: Compliance Evaluation Inspection
 Eval Date: 10-16-2013
 Violations Found: No
 Eval Type: Routine done by local agency
 Eval Notes: INSPECTED BY M.N. FLOREZ CONSENT GIVEN BY MICHAEL DRUYEN
 Eval Division: Los Angeles County Fire Department
 Eval Program: HW
 Eval Source: CERS

Coordinates:

 Site ID: 104332
 Facility Name: CERTIFIED PRINTERS
 Env Int Type Code: HWG

Map ID
Direction
Distance
Elevation

MAP FINDINGS

Site

Database(s)

EDR ID Number
EPA ID Number

CERTIFIED PRINTERS (Continued)

S123536587

Program ID: 10251703
Coord Name: Not reported
Ref Point Type Desc: Center of a facility or station.
Latitude: 34.098510
Longitude: -118.329560

Affiliation:

Affiliation Type Desc: Parent Corporation
Entity Name: CERTIFIED PRINTERS
Entity Title: Not reported
Affiliation Address: Not reported
Affiliation City: Not reported
Affiliation State: Not reported
Affiliation Country: Not reported
Affiliation Zip: Not reported
Affiliation Phone: Not reported

Affiliation Type Desc: CUPA District
Entity Name: Los Angeles City Fire Department
Entity Title: Not reported
Affiliation Address: 200 North Main Street, Room 1780
Affiliation City: Los Angeles
Affiliation State: CA
Affiliation Country: Not reported
Affiliation Zip: 90012
Affiliation Phone: (213) 978-3680

Affiliation Type Desc: Facility Mailing Address
Entity Name: Mailing Address
Entity Title: Not reported
Affiliation Address: 1525 N CAHUENGA BLVD
Affiliation City: LOS ANGELES
Affiliation State: CA
Affiliation Country: Not reported
Affiliation Zip: 90028
Affiliation Phone: Not reported

H54
NNE
< 1/8
0.081 mi.
426 ft.

CERTIFIED PRINTERS
1525 CAHUENGA BLVD
HOLLYWOOD, CA 90028
Site 3 of 9 in cluster H

RCRA-SQG 1000905593
FINDS CA0000877191
ECHO

Relative:
Higher
Actual:
363 ft.

RCRA-SQG:
Date form received by agency: 1994-10-08 00:00:00.0
Facility name: CERTIFIED PRINTERS
Facility address: 1525 CAHUENGA BLVD
HOLLYWOOD, CA 90028
EPA ID: CA0000877191
Mailing address: CAHUENGA BLVD
HOLLYWOOD, CA 90028
Contact: MICHAEL DRUMEN
Contact address: 1525 CAHUENGA BLVD
HOLLYWOOD, CA 90028
Contact country: US
Contact telephone: 213-465-5411

Map ID
Direction
Distance
Elevation

MAP FINDINGS

Site

Database(s)

EDR ID Number
EPA ID Number

CERTIFIED PRINTERS (Continued)

1000905593

Contact email: Not reported
EPA Region: 09
Classification: Small Small Quantity Generator
Description: Handler: generates more than 100 and less than 1000 kg of hazardous waste during any calendar month and accumulates less than 6000 kg of hazardous waste at any time; or generates 100 kg or less of hazardous waste during any calendar month, and accumulates more than 1000 kg of hazardous waste at any time

Owner/Operator Summary:

Owner/operator name: CERTIFIED PRINTERS
Owner/operator address: 1525 CAHUENGA BLVD
HOLLYWOOD, CA 90028
Owner/operator country: Not reported
Owner/operator telephone: 213-465-5411
Owner/operator email: Not reported
Owner/operator fax: Not reported
Owner/operator extension: Not reported
Legal status: Private
Owner/Operator Type: Owner
Owner/Op start date: Not reported
Owner/Op end date: Not reported

Handler Activities Summary:

U.S. importer of hazardous waste: No
Mixed waste (haz. and radioactive): No
Recycler of hazardous waste: No
Transporter of hazardous waste: No
Treater, storer or disposer of HW: No
Underground injection activity: No
On-site burner exemption: No
Furnace exemption: No
Used oil fuel burner: No
Used oil processor: No
User oil refiner: No
Used oil fuel marketer to burner: No
Used oil Specification marketer: No
Used oil transfer facility: No
Used oil transporter: No

Violation Status: No violations found

FINDS:

Registry ID: 110002620673

Click Here:

Environmental Interest/Information System:

California Hazardous Waste Tracking System - Datamart (HWTS-DATAMART) provides California with information on hazardous waste shipments for generators, transporters, and treatment, storage, and disposal facilities.

RCRAInfo is a national information system that supports the Resource Conservation and Recovery Act (RCRA) program through the tracking of events and activities related to facilities that generate, transport, and treat, store, or dispose of hazardous waste. RCRAInfo allows RCRA program staff to track the notification, permit, compliance, and

Map ID
 Direction
 Distance
 Elevation

MAP FINDINGS

Site

Database(s)

EDR ID Number
 EPA ID Number

CERTIFIED PRINTERS (Continued)

1000905593

corrective action activities required under RCRA.
 STATE MASTER

[Click this hyperlink](#) while viewing on your computer to access
 additional FINDS: detail in the EDR Site Report.

ECHO:

Envid: 1000905593
 Registry ID: 110002620673
 DFR URL: <http://echo.epa.gov/detailed-facility-report?fid=110002620673>
 Name: CERTIFIED PRINTERS
 Address: 1525 N CAHUENGA BLVD
 City,State,Zip: LOS ANGELES, CA 90028

D55
ENE
 < 1/8
 0.081 mi.
 427 ft.

TEXACO #0374
6409 SUNSET BLVD
LOS ANGELES, CA
Site 12 of 18 in cluster D

RGA LUST **S114699596**
N/A

Relative:
Higher

RGALUST:
 Name: TEXACO #0374
 Address: 6409 SUNSET BLVD
 City: LOS ANGELES
 State: LOS ANGELES
 1995 TEXACO #0374 6409 SUNSET BLVD

Actual:
359 ft.

D56
ENE
 < 1/8
 0.081 mi.
 427 ft.

TEXACO #0374 (FORMER)
6409 SUNSET BLVD
HOLLYWOOD, CA 90028
Site 13 of 18 in cluster D

LUST **S102438644**
Cortese **N/A**
HIST CORTESE
CERS

Relative:
Higher

LUST REG 4:
 Region: 4
 Regional Board: 04
 County: Los Angeles
 Facility Id: 900280016
 Status: Case Closed
 Substance: Gasoline
 Substance Quantity: Not reported
 Local Case No: Not reported
 Case Type: Groundwater
 Abatement Method Used at the Site: ITVS
 Global ID: T0603700751
 W Global ID: Not reported
 Staff: UNK
 Local Agency: 19050
 Cross Street: CAHUENGA
 Enforcement Type: Not reported
 Date Leak Discovered: Not reported
 Date Leak First Reported: 10/2/1985
 Date Leak Record Entered: 12/31/1986
 Date Confirmation Began: Not reported
 Date Leak Stopped: Not reported
 Date Case Last Changed on Database: 9/6/1991
 Date the Case was Closed: 10/28/1996

Actual:
359 ft.

Map ID
Direction
Distance
Elevation

MAP FINDINGS

Site

Database(s)

EDR ID Number
EPA ID Number

TEXACO #0374 (FORMER) (Continued)

S102438644

How Leak Discovered: Not reported
How Leak Stopped: Not reported
Cause of Leak: UNK
Leak Source: Tank
Operator: Not reported
Water System: Not reported
Well Name: Not reported
Approx. Dist To Production Well (ft): 12309.14729896477048370831451
Source of Cleanup Funding: Tank
Preliminary Site Assessment Workplan Submitted: Not reported
Preliminary Site Assessment Began: Not reported
Pollution Characterization Began: Not reported
Remediation Plan Submitted: Not reported
Remedial Action Underway: 1/7/1988
Post Remedial Action Monitoring Began: 10/1/1991
Enforcement Action Date: Not reported
Historical Max MTBE Date: Not reported
Hist Max MTBE Conc in Groundwater: Not reported
Hist Max MTBE Conc in Soil: Not reported
Significant Interim Remedial Action Taken: Yes
GW Qualifier: Not reported
Soil Qualifier: Not reported
Organization: Not reported
Owner Contact: Not reported
Responsible Party: TEXACO REFINING & MARKETING
RP Address: 10 UNIVERSAL CITY PLAZA, UNIVERSAL CITY CA 91608
Program: LUST
Lat/Long: 34.0980372 / -1
Local Agency Staff: PEJ
Beneficial Use: Not reported
Priority: Not reported
Cleanup Fund Id: Not reported
Suspended: Not reported
Assigned Name: Not reported
Summary: REVISED WDR ADOPTED 08/24/87. G/W TREATMENT SYSTEM IS OPERATIONAL.
TANK REMOVED. SOIL
VENTING FOR SOIL CLEANUP IN SITU DEGRATION FOR GROUND WATER CLEANUP

LUST:

Name: TEXACO #0374 (FORMER)
Address: 6409 SUNSET BLVD
City,State,Zip: HOLLYWOOD, CA 90028
Lead Agency: LOS ANGELES RWQCB (REGION 4)
Case Type: LUST Cleanup Site
Geo Track: http://geotracker.waterboards.ca.gov/profile_report.asp?global_id=T0603700751
Global Id: T0603700751
Latitude: 34.0980372
Longitude: -118.3290581
Status: Completed - Case Closed
Status Date: 10/28/1996
Case Worker: YR
RB Case Number: 900280016
Local Agency: LOS ANGELES, CITY OF
File Location: Not reported
Local Case Number: Not reported
Potential Media Affect: Aquifer used for drinking water supply
Potential Contaminants of Concern: Gasoline

Map ID
Direction
Distance
Elevation

MAP FINDINGS

Site

Database(s)

EDR ID Number
EPA ID Number

TEXACO #0374 (FORMER) (Continued)

S102438644

Site History: Not reported

LUST:
Global Id: T0603700751
Contact Type: Local Agency Caseworker
Contact Name: ELOY LUNA
Organization Name: LOS ANGELES, CITY OF
Address: 200 North Main Street, Suite 1780
City: LOS ANGELES
Email: eloy.luna@lacity.org
Phone Number: Not reported

Global Id: T0603700751
Contact Type: Regional Board Caseworker
Contact Name: YUE RONG
Organization Name: LOS ANGELES RWQCB (REGION 4)
Address: 320 W. 4TH ST., SUITE 200
City: Los Angeles
Email: yrong@waterboards.ca.gov
Phone Number: Not reported

LUST:
Global Id: T0603700751
Action Type: Other
Date: 10/02/1985
Action: Leak Reported

LUST:
Global Id: T0603700751
Status: Open - Case Begin Date
Status Date: 10/02/1985

Global Id: T0603700751
Status: Open - Remediation
Status Date: 01/07/1988

Global Id: T0603700751
Status: Open - Verification Monitoring
Status Date: 10/01/1991

Global Id: T0603700751
Status: Completed - Case Closed
Status Date: 10/28/1996

CORTESE:
Name: TEXACO #0374 (FORMER)
Address: 6409 SUNSET BLVD
City,State,Zip: HOLLYWOOD, CA 90028
Region: CORTESE
Envirostor Id: Not reported
Global ID: T0603700751
Site/Facility Type: LUST CLEANUP SITE
Cleanup Status: COMPLETED - CASE CLOSED
Status Date: Not reported
Site Code: Not reported

Map ID
Direction
Distance
Elevation

MAP FINDINGS

Site

Database(s)

EDR ID Number
EPA ID Number

TEXACO #0374 (FORMER) (Continued)

S102438644

Latitude: Not reported
Longitude: Not reported
Owner: Not reported
Enf Type: Not reported
Swat R: Not reported
Flag: active
Order No: Not reported
Waste Discharge System No: Not reported
Effective Date: Not reported
Region 2: Not reported
WID Id: Not reported
Solid Waste Id No: Not reported
Waste Management Uit Name: Not reported
File Name: Active Open

HIST CORTESE:

edr_fname: TEXACO #0374 (FORMER)
edr_fadd1: 6409 SUNSET
City,State,Zip: LOS ANGELES, CA 90028
Region: CORTESE
Facility County Code: 19
Reg By: LTNKA
Reg Id: 900280016

CERS:

Name: TEXACO #0374 (FORMER)
Address: 6409 SUNSET BLVD
City,State,Zip: HOLLYWOOD, CA 90028
Site ID: 224042
CERS ID: T0603700751
CERS Description: Leaking Underground Storage Tank Cleanup Site

Affiliation:

Affiliation Type Desc: Local Agency Caseworker
Entity Name: ELOY LUNA - LOS ANGELES, CITY OF
Entity Title: Not reported
Affiliation Address: 200 North Main Street, Suite 1780
Affiliation City: LOS ANGELES
Affiliation State: CA
Affiliation Country: Not reported
Affiliation Zip: Not reported
Affiliation Phone: Not reported

Affiliation Type Desc: Regional Board Caseworker
Entity Name: YUE RONG - LOS ANGELES RWQCB (REGION 4)
Entity Title: Not reported
Affiliation Address: 320 W. 4TH ST., SUITE 200
Affiliation City: Los Angeles
Affiliation State: CA
Affiliation Country: Not reported
Affiliation Zip: Not reported
Affiliation Phone: Not reported

Map ID
Direction
Distance
Elevation

MAP FINDINGS

Site

Database(s)

EDR ID Number
EPA ID Number

D57
ENE
< 1/8
0.081 mi.
427 ft.

TEXACO STATION #0374
6409 SUNSET BLVD
LOS ANGELES, CA
Site 14 of 18 in cluster D

RGA LUST S114700715
N/A

Relative:
Higher

RGA LUST:

Actual:
359 ft.

Name: TEXACO STATION #0374
Address: 6409 SUNSET BLVD
City: LOS ANGELES
State: LOS ANGELES
1994 TEXACO STATION #0374 6409 SUNSET BLVD
Name: TEXACO STATION #0374
Address: 6409 SUNSET BLVD
City: LOS ANGELES
State: LOS ANGELES
1993 TEXACO STATION #0374 6409 SUNSET BLVD

D58
ENE
< 1/8
0.081 mi.
427 ft.

TEXACO #0374 (FORMER)
6409 SUNSET BLVD
HOLLYWOOD, CA
Site 15 of 18 in cluster D

RGA LUST S114699593
N/A

Relative:
Higher

RGA LUST:

Actual:
359 ft.

Name: TEXACO #0374 (FORMER)
Address: 6409 SUNSET BLVD
City: HOLLYWOOD
State: HOLLYWOOD
2012 TEXACO #0374 (FORMER) 6409 SUNSET BLVD
Name: TEXACO #0374 (FORMER)
Address: 6409 SUNSET BLVD
City: HOLLYWOOD
State: HOLLYWOOD
2011 TEXACO #0374 (FORMER) 6409 SUNSET BLVD
Name: TEXACO #0374 (FORMER)
Address: 6409 SUNSET BLVD
City: HOLLYWOOD
State: HOLLYWOOD
2010 TEXACO #0374 (FORMER) 6409 SUNSET BLVD
Name: TEXACO #0374 (FORMER)
Address: 6409 SUNSET BLVD
City: HOLLYWOOD
State: HOLLYWOOD
2009 TEXACO #0374 (FORMER) 6409 SUNSET BLVD
Name: TEXACO #0374 (FORMER)
Address: 6409 SUNSET BLVD
City: HOLLYWOOD
State: HOLLYWOOD
2008 TEXACO #0374 (FORMER) 6409 SUNSET BLVD
Name: TEXACO #0374 (FORMER)
Address: 6409 SUNSET BLVD
City: HOLLYWOOD
State: HOLLYWOOD
2007 TEXACO #0374 (FORMER) 6409 SUNSET BLVD
Name: TEXACO #0374 (FORMER)
Address: 6409 SUNSET BLVD
City: HOLLYWOOD
State: HOLLYWOOD
2006 TEXACO #0374 (FORMER) 6409 SUNSET BLVD

Map ID
Direction
Distance
Elevation

MAP FINDINGS

Site

Database(s)

EDR ID Number
EPA ID Number

TEXACO #0374 (FORMER) (Continued)

S114699593

Name: TEXACO #0374 (FORMER)
Address: 6409 SUNSET BLVD
City: HOLLYWOOD
State: HOLLYWOOD
2005 TEXACO #0374 (FORMER) 6409 SUNSET BLVD
Name: TEXACO #0374 (FORMER)
Address: 6409 SUNSET BLVD
City: HOLLYWOOD
State: HOLLYWOOD
2003 TEXACO #0374 (FORMER) 6409 SUNSET BLVD
Name: TEXACO #0374 (FORMER)
Address: 6409 SUNSET BLVD
City: HOLLYWOOD
State: HOLLYWOOD
2002 TEXACO #0374 (FORMER) 6409 SUNSET BLVD
Name: TEXACO #0374 (FORMER)
Address: 6409 SUNSET BLVD
City: HOLLYWOOD
State: HOLLYWOOD
2001 TEXACO #0374 (FORMER) 6409 SUNSET BLVD
Name: TEXACO #0374 (FORMER)
Address: 6409 SUNSET BLVD
City: HOLLYWOOD
State: HOLLYWOOD
2000 TEXACO #0374 (FORMER) 6409 SUNSET BLVD
Name: TEXACO #0374 (FORMER)
Address: 6409 SUNSET BLVD
City: HOLLYWOOD
State: HOLLYWOOD
1998 TEXACO #0374 (FORMER) 6409 SUNSET BLVD
Name: TEXACO #0374 (FORMER)
Address: 6409 SUNSET BLVD
City: HOLLYWOOD
State: HOLLYWOOD
1997 TEXACO #0374 (FORMER) 6409 SUNSET BLVD

D59
ENE
< 1/8
0.081 mi.
427 ft.

W.W. IRWIN, INC.
6409 W SUNSET BLVD
LOS ANGELES, CA 90028

CHMIRS S100217772
HAZMAT N/A

Site 16 of 18 in cluster D

Relative:
Higher
Actual:
359 ft.

CHMIRS:
Name: Not reported
Address: 6409 W. SUNSET BL
City,State,Zip: HOLLYWOOD, CA 90028
OES Incident Number: 908109
OES notification: Not reported
OES Date: Not reported
OES Time: Not reported
Date Completed: 26-SEP-89
Property Use: 100
Agency Id Number: 19105
Agency Incident Number: 57
Time Notified: 338
Time Completed: 403
Surrounding Area: 500
Estimated Temperature: 68

Map ID
Direction
Distance
Elevation

MAP FINDINGS

Site

Database(s)

EDR ID Number
EPA ID Number

W.W. IRWIN, INC. (Continued)

S100217772

| | |
|---|----------------------------|
| Property Management: | P |
| More Than Two Substances Involved?: | N |
| Resp Agency Personel # Of Decontaminated: | 0 |
| Responding Agency Personel # Of Injuries: | 0 |
| Responding Agency Personel # Of Fatalities: | 0 |
| Others Number Of Decontaminated: | 0 |
| Others Number Of Injuries: | 0 |
| Others Number Of Fatalities: | 0 |
| Vehicle Make/year: | Not reported |
| Vehicle License Number: | Not reported |
| Vehicle State: | Not reported |
| Vehicle Id Number: | Not reported |
| CA DOT PUC/ICC Number: | Not reported |
| Company Name: | Not reported |
| Reporting Officer Name/ID: | DAVID A RUFF #6215 FS-27-B |
| Report Date: | 26-SEP-89 |
| Facility Telephone: | 213 485-7480 |
| Waterway Involved: | Not reported |
| Waterway: | Not reported |
| Spill Site: | Not reported |
| Cleanup By: | Not reported |
| Containment: | Not reported |
| What Happened: | Not reported |
| Type: | Not reported |
| Measure: | Not reported |
| Other: | Not reported |
| Date/Time: | Not reported |
| Year: | 88-92 |
| Agency: | Not reported |
| Incident Date: | 26-SEP-89 |
| Admin Agency: | Not reported |
| Amount: | Not reported |
| Contained: | Not reported |
| Site Type: | Not reported |
| E Date: | 21-MAY-90 |
| Substance: | Not reported |
| Unknown: | Not reported |
| Substance #2: | Not reported |
| Substance #3: | Not reported |
| Evacuations: | Not reported |
| Number of Injuries: | Not reported |
| Number of Fatalities: | Not reported |
| #1 Pipeline: | Not reported |
| #2 Pipeline: | Not reported |
| #3 Pipeline: | Not reported |
| #1 Vessel >= 300 Tons: | Not reported |
| #2 Vessel >= 300 Tons: | Not reported |
| #3 Vessel >= 300 Tons: | Not reported |
| Evacs: | Not reported |
| Injuries: | Not reported |
| Fatals: | Not reported |
| Comments: | Not reported |
| Description: | Not reported |

LOS ANGELES HM:

| | |
|----------|--------------------|
| Name: | W.W. IRWIN, INC. |
| Address: | 6409 W SUNSET BLVD |

Map ID
Direction
Distance
Elevation

MAP FINDINGS

Site

Database(s)

EDR ID Number
EPA ID Number

W.W. IRWIN, INC. (Continued)

S100217772

City,State,Zip: LOS ANGELES, CA 90028
Facility ID: FA0019236
Last Run Date: 06/01/2019
Status: INACTIVE

D60
ENE
< 1/8
0.081 mi.
427 ft.

TEXACO #0374 (FORMER)
6409 SUNSET BLVD
LOS ANGELES, CA

RGA LUST S114699594
N/A

Site 17 of 18 in cluster D

Relative:
Higher

RGA LUST:

Name: TEXACO #0374 (FORMER)

Actual:
359 ft.

Address: 6409 SUNSET BLVD

City: LOS ANGELES

State: LOS ANGELES

2004 TEXACO #0374 (FORMER) 6409 SUNSET BLVD

D61
ENE
< 1/8
0.081 mi.
427 ft.

TEXACO #0374
6409 SUNSET BLVD
HOLLYWOOD, CA

RGA LUST S114699595
N/A

Site 18 of 18 in cluster D

Relative:
Higher

RGA LUST:

Name: TEXACO #0374

Actual:
359 ft.

Address: 6409 SUNSET BLVD

City: HOLLYWOOD

State: HOLLYWOOD

1996 TEXACO #0374 6409 SUNSET BLVD

C62
SSE
< 1/8
0.082 mi.
431 ft.

LAFD - FIRE STATION MUSEUM
1333 N COLE AVE
HOLLYWOOD, CA 90028

UST U004265871
N/A

Site 4 of 5 in cluster C

Relative:
Lower

UST:

Name: LAFD - FIRE STATION 27

Address: 1333 N COLE AVE

City,State,Zip: HOLLYWOOD, CA 90028

Facility ID: FA0035153

Permitting Agency: Los Angeles City Fire Department

Latitude: 34.09528

Longitude: -118.32991

Actual:
335 ft.

LOS ANGELES UST:

Name: LAFD - FIRE STATION MUSEUM

Address: 1333 N COLE AVE

City,State,Zip: HOLLYWOOD, CA 90028

Facility ID: FA0035153

Last Run Date: 06/03/2019

Status: INACTIVE

Map ID
 Direction
 Distance
 Elevation

MAP FINDINGS

Site

Database(s)

EDR ID Number
 EPA ID Number

C63 **CITY OF LA GENERAL SERVICES**
SSE **1333 N COLE AVE**
< 1/8 **HOLLYWOOD, CA 90028**
0.082 mi.
431 ft. **Site 5 of 5 in cluster C**

HAZNET **S113124701**
HAZMAT **N/A**
HWTS

Relative:
Lower

HAZNET:

Actual:
335 ft.

| | |
|---|---|
| <p>Name: CITY OF LA GENERAL SERVICES Address: 1333 N COLE AVE Address 2: Not reported City, State, Zip: HOLLYWOOD, CA 900120000 Contact: EMMANUEL AMESI Telephone: 2139783798 Mailing Name: Not reported Mailing Address: 111 E FIRST ST RM 600</p> <p>Year: 2018 Gepaid: CAL000265835 TSD EPA ID: CAD008252405 CA Waste Code: 331 - Off-specification, aged or surplus organics Disposal Method: H061 - Fuel Blending Prior To Energy Recovery At Another Site Tons: 0.07500</p> <p>Year: 2009 Gepaid: CAL000265835 TSD EPA ID: CAT080013352 CA Waste Code: 241 - Tank bottom waste Disposal Method: H039 - Other Recovery Of Reclamation For Reuse Including Acid Regeneration, Organics Recovery Ect Tons: 0.417</p> <p>Year: 2005 Gepaid: CAL000265835 TSD EPA ID: HFAQ36 0200 CA Waste Code: 221 - Waste oil and mixed oil Disposal Method: H01 - Transfer Station Tons: 0.2</p> <p>Year: 2005 Gepaid: CAL000265835 TSD EPA ID: HFAQ36 0200 CA Waste Code: 181 - Other inorganic solid waste Disposal Method: H01 - Transfer Station Tons: 0.045</p> <p>Year: 2005 Gepaid: CAL000265835 TSD EPA ID: CAT080013352 CA Waste Code: 221 - Waste oil and mixed oil Disposal Method: R01 - Recycler Tons: 0.133</p> <p>Year: 2004 Gepaid: CAL000265835 TSD EPA ID: CAT080013352 CA Waste Code: 221 - Waste oil and mixed oil Disposal Method: T03 - Treatment, Incineration Tons: 0.057</p> | <p>CITY OF LA GENERAL SERVICES 1333 N COLE AVE Not reported HOLLYWOOD, CA 900120000 EMMANUEL AMESI 2139783798 Not reported 111 E FIRST ST RM 600</p> <p>2018 CAL000265835 CAD008252405 331 - Off-specification, aged or surplus organics H061 - Fuel Blending Prior To Energy Recovery At Another Site 0.07500</p> <p>2009 CAL000265835 CAT080013352 241 - Tank bottom waste H039 - Other Recovery Of Reclamation For Reuse Including Acid Regeneration, Organics Recovery Ect 0.417</p> <p>2005 CAL000265835 HFAQ36 0200 221 - Waste oil and mixed oil H01 - Transfer Station 0.2</p> <p>2005 CAL000265835 HFAQ36 0200 181 - Other inorganic solid waste H01 - Transfer Station 0.045</p> <p>2005 CAL000265835 CAT080013352 221 - Waste oil and mixed oil R01 - Recycler 0.133</p> <p>2004 CAL000265835 CAT080013352 221 - Waste oil and mixed oil T03 - Treatment, Incineration 0.057</p> |
|---|---|

Map ID
Direction
Distance
Elevation

MAP FINDINGS

Site

Database(s)

EDR ID Number
EPA ID Number

CITY OF LA GENERAL SERVICES (Continued)

S113124701

Year: 2003
Gepaid: CAL000265835
TSD EPA ID: CAT080013352
CA Waste Code: 221 - Waste oil and mixed oil
Disposal Method: R01 - Recycler
Tons: 0.057

Additional Info:

Year: 2004
Gen EPA ID: CAL000265835

Shipment Date: 20040928
Creation Date: 1/18/2005 8:28:23
Receipt Date: 20041004
Manifest ID: 24035708
Trans EPA ID: CAT080016116
Trans Name: NIETO AND SONS TRUCKING INC
Trans 2 EPA ID: Not reported
Trans 2 Name: Not reported
TSD EPA ID: CAT080013352
Trans Name: DEMENNO KERDOON
TSD Alt EPA ID: CAT080013352
TSD Alt Name: Not reported
Waste Code Description: 221 - Waste oil and mixed oil
RCRA Code: Not reported
Meth Code: T03 - Treatment, Incineration
Quantity Tons: 0.057
Waste Quantity: 15
Quantity Unit: G
Additional Code 1: Not reported
Additional Code 2: Not reported
Additional Code 3: Not reported
Additional Code 4: Not reported
Additional Code 5: Not reported

Additional Info:

Year: 2003
Gen EPA ID: CAL000265835

Shipment Date: 20030512
Creation Date: 7/20/2004 10:01:52
Receipt Date: 20030521
Manifest ID: 21864226
Trans EPA ID: CAT080016116
Trans Name: Not reported
Trans 2 EPA ID: Not reported
Trans 2 Name: Not reported
TSD EPA ID: CAT080013352
Trans Name: Not reported
TSD Alt EPA ID: CAT080013352
TSD Alt Name: Not reported
Waste Code Description: 221 - Waste oil and mixed oil
RCRA Code: Not reported
Meth Code: R01 - Recycler
Quantity Tons: 0.057

Map ID
Direction
Distance
Elevation

MAP FINDINGS

Site

Database(s)

EDR ID Number
EPA ID Number

CITY OF LA GENERAL SERVICES (Continued)

S113124701

Waste Quantity: 15
Quantity Unit: G
Additional Code 1: Not reported
Additional Code 2: Not reported
Additional Code 3: Not reported
Additional Code 4: Not reported
Additional Code 5: Not reported

Additional Info:

Year: 2009
Gen EPA ID: CAL000265835

Shipment Date: 20090717
Creation Date: 8/28/2009 18:30:09
Receipt Date: 20090724
Manifest ID: 004202614JJK
Trans EPA ID: CAR000189431
Trans Name: ADAMS SERVICES INC
Trans 2 EPA ID: Not reported
Trans 2 Name: Not reported
TSDf EPA ID: CAT080013352
Trans Name: DEMENNO/KERDOON
TSDf Alt EPA ID: Not reported
TSDf Alt Name: Not reported
Waste Code Description: 241 - Tank bottom waste 251 Still bottoms with halogenated organics
RCRA Code: Not reported
Meth Code: H039 - Other Recovery Of Reclamation For Reuse Including Acid Regeneration, Organics Recovery Ect
Quantity Tons: 0.417
Waste Quantity: 100
Quantity Unit: G
Additional Code 1: Not reported
Additional Code 2: Not reported
Additional Code 3: Not reported
Additional Code 4: Not reported
Additional Code 5: Not reported

Additional Info:

Year: 2005
Gen EPA ID: CAL000265835

Shipment Date: 20050225
Creation Date: 6/1/2005 18:31:04
Receipt Date: 20050307
Manifest ID: 24386032
Trans EPA ID: CAT080016116
Trans Name: NIETO AND SONS TRUCKING INC
Trans 2 EPA ID: Not reported
Trans 2 Name: Not reported
TSDf EPA ID: CAT080013352
Trans Name: DEMENNO KERDOON
TSDf Alt EPA ID: CAT080013352
TSDf Alt Name: Not reported
Waste Code Description: 221 - Waste oil and mixed oil
RCRA Code: EXEM
Meth Code: R01 - Recycler

Map ID
Direction
Distance
Elevation

MAP FINDINGS

Site

Database(s)

EDR ID Number
EPA ID Number

CITY OF LA GENERAL SERVICES (Continued)

S113124701

Quantity Tons: 0.133
Waste Quantity: 35
Quantity Unit: G
Additional Code 1: Not reported
Additional Code 2: Not reported
Additional Code 3: Not reported
Additional Code 4: Not reported
Additional Code 5: Not reported

Shipment Date: 20050215
Creation Date: 5/29/2005 18:31:56
Receipt Date: 20050216
Manifest ID: 24164999
Trans EPA ID: MAD039322250
Trans Name: CLEAN HARBORS ENV SERVICES INC
Trans 2 EPA ID: Not reported
Trans 2 Name: Not reported
TSDf EPA ID: CAD050806850
Trans Name: CLEAN HARBORS LOS ANGELES LLC
TSDf Alt EPA ID: HFHQ36 0200
TSDf Alt Name: Not reported
Waste Code Description: 181 - Other inorganic solid waste Organics
RCRA Code: NONE
Meth Code: H01 - Transfer Station
Quantity Tons: 0.045
Waste Quantity: 90
Quantity Unit: P
Additional Code 1: Not reported
Additional Code 2: Not reported
Additional Code 3: Not reported
Additional Code 4: Not reported
Additional Code 5: Not reported

Shipment Date: 20050215
Creation Date: 5/29/2005 18:31:56
Receipt Date: 20050216
Manifest ID: 24164999
Trans EPA ID: MAD039322250
Trans Name: CLEAN HARBORS ENV SERVICES INC
Trans 2 EPA ID: Not reported
Trans 2 Name: Not reported
TSDf EPA ID: CAD050806850
Trans Name: CLEAN HARBORS LOS ANGELES LLC
TSDf Alt EPA ID: HFHQ36 0200
TSDf Alt Name: Not reported
Waste Code Description: 221 - Waste oil and mixed oil
RCRA Code: NONE
Meth Code: H01 - Transfer Station
Quantity Tons: 0.2
Waste Quantity: 400
Quantity Unit: P
Additional Code 1: Not reported
Additional Code 2: Not reported
Additional Code 3: Not reported
Additional Code 4: Not reported
Additional Code 5: Not reported

Map ID
Direction
Distance
Elevation

MAP FINDINGS

Site

Database(s)

EDR ID Number
EPA ID Number

CITY OF LA GENERAL SERVICES (Continued)

S113124701

LOS ANGELES HM:

Name: LAFD - FIRE STATION MUSEUM
Address: 1333 N COLE AVE
City,State,Zip: HOLLYWOOD, CA 90028
Facility ID: FA0035153
Last Run Date: 06/01/2019
Status: INACTIVE

HWTS:

Name: CITY OF LA GENERAL SERVICES
Address: 1333 N COLE AVE
Address 2: Not reported
City,State,Zip: HOLLYWOOD, CA 90028
EPA ID: CAL000265835
Inactive Date: Not reported
Create Date: 02/04/2003
Last Act Date: 08/23/2019
Mailing Name: Not reported
Mailing Address: 111 E FIRST ST RM 600
Mailing Address 2: Not reported
Mailing City,State,Zip: LOS ANGELES, CA 900120000
Owner Name: CITY OF LA DEPT OF GENERAL SVS
Owner Address: 111 E 1ST ST RM 600
Owner Address 2: Not reported
Owner City,State,Zip: LOS ANGELES, CA 900123678
Contact Name: EMMANUEL AMESI
Contact Address: 111 E FIRST STREET, ROOM 600
Contact Address 2: Not reported
City,State,Zip: LOS ANGELES, CA 90012

NAICS:

EPA ID: CAL000265835
Create Date: 2004-10-26 14:19:11
NAICS Code: 92119
NAICS Description: Other General Government Support
Issued EPA ID Date: 2003-02-04 10:14:22
Inactive Date: Not reported
Facility Name: CITY OF LA GENERAL SERVICES
Facility Address: 1333 N COLE AVE
Facility Address 2: Not reported
Facility City: HOLLYWOOD
Facility County: 19
Facility State: CA
Facility Zip: 90028

H64
NNE
< 1/8
0.083 mi.
439 ft.

COPY MASTER
1553 N CALAENGA BLVD
HOLLYWOOD, CA 90028

RCRA-SQG 1000440226
FINDS CAD982475980
ECHO

Site 4 of 9 in cluster H

Relative:
Higher

RCRA-SQG:
Date form received by agency: 1996-09-01 00:00:00

Actual:
363 ft.

Facility name: COPY MASTER
Facility address: 1553 N CALAENGA BLVD
HOLLYWOOD, CA 90028

Map ID
Direction
Distance
Elevation

MAP FINDINGS

Site

Database(s)

EDR ID Number
EPA ID Number

COPY MASTER (Continued)

1000440226

EPA ID: CAD982475980
Mailing address: N CALAENGA BLVD
HOLLYWOOD, CA 90028
Contact: Not reported
Contact address: Not reported
Not reported
Contact country: US
Contact telephone: Not reported
Contact email: Not reported
EPA Region: 09
Classification: Small Small Quantity Generator
Description: Handler: generates more than 100 and less than 1000 kg of hazardous waste during any calendar month and accumulates less than 6000 kg of hazardous waste at any time; or generates 100 kg or less of hazardous waste during any calendar month, and accumulates more than 1000 kg of hazardous waste at any time

Owner/Operator Summary:

Owner/operator name: COPYMASTER CORP
Owner/operator address: NOT REQUIRED
NOT REQUIRED, ME 99999
Owner/operator country: Not reported
Owner/operator telephone: 415-555-1212
Owner/operator email: Not reported
Owner/operator fax: Not reported
Owner/operator extension: Not reported
Legal status: Private
Owner/Operator Type: Owner
Owner/Op start date: Not reported
Owner/Op end date: Not reported

Owner/operator name: NOT REQUIRED
Owner/operator address: NOT REQUIRED
NOT REQUIRED, ME 99999
Owner/operator country: Not reported
Owner/operator telephone: 415-555-1212
Owner/operator email: Not reported
Owner/operator fax: Not reported
Owner/operator extension: Not reported
Legal status: Private
Owner/Operator Type: Operator
Owner/Op start date: Not reported
Owner/Op end date: Not reported

Handler Activities Summary:

U.S. importer of hazardous waste: No
Mixed waste (haz. and radioactive): No
Recycler of hazardous waste: No
Transporter of hazardous waste: No
Treater, storer or disposer of HW: No
Underground injection activity: No
On-site burner exemption: No
Furnace exemption: No
Used oil fuel burner: No
Used oil processor: No
User oil refiner: No

Map ID
 Direction
 Distance
 Elevation

MAP FINDINGS

Site

Database(s)

EDR ID Number
 EPA ID Number

COPY MASTER (Continued)

1000440226

Used oil fuel marketer to burner: No
 Used oil Specification marketer: No
 Used oil transfer facility: No
 Used oil transporter: No

Violation Status: No violations found

FINDS:

Registry ID: 110002822759

Click Here:

Environmental Interest/Information System:

RCRAInfo is a national information system that supports the Resource Conservation and Recovery Act (RCRA) program through the tracking of events and activities related to facilities that generate, transport, and treat, store, or dispose of hazardous waste. RCRAInfo allows RCRA program staff to track the notification, permit, compliance, and corrective action activities required under RCRA.

[Click this hyperlink](#) while viewing on your computer to access additional FINDS: detail in the EDR Site Report.

ECHO:

Envid: 1000440226
 Registry ID: 110002822759
 DFR URL: <http://echo.epa.gov/detailed-facility-report?fid=110002822759>
 Name: COPY MASTER
 Address: 1553 N CALAENGA BLVD
 City,State,Zip: HOLLYWOOD, CA 90028

H65
NNE
 < 1/8
 0.084 mi.
 441 ft.

UNION HAND LAUNDRY
1529 CAHUENGA BLVD
LOS ANGELES, CA
 Site 5 of 9 in cluster H

EDR Hist Cleaner **1009189659**
 N/A

Relative:
Higher

EDR Hist Cleaner

Actual:
 364 ft.

| | | |
|-------|--------------------|--------------------|
| Year: | Name: | Type: |
| 1924 | NAKASHIMA HARRY | LAUNDRIES ORIENTAL |
| 1929 | UNION HAND LAUNDRY | LAUNDRIES HAND |
| 1933 | UNION HAND LAUNDRY | LAUNDRIES HAND |
| 1937 | UNION HAND LAUNDRY | LAUNDRIES HAND |
| 1942 | UNION HAND LAUNDRY | LAUNDRIES HAND |

I66
ESE
 < 1/8
 0.085 mi.
 449 ft.

JONES HARSH
1451 IVAR AVE
LOS ANGELES, CA
 Site 1 of 3 in cluster I

EDR Hist Auto **1009081269**
 N/A

Relative:
Lower

EDR Hist Auto

Actual:
 347 ft.

| | | |
|-------|--------------|----------------------|
| Year: | Name: | Type: |
| 1933 | JONES HARSH | AUTOMOBILE REPAIRING |
| 1937 | WARD H F INC | AUTOMOBILE REPAIRING |

Map ID
Direction
Distance
Elevation

MAP FINDINGS

Site

Database(s)

EDR ID Number
EPA ID Number

J67
SSE
< 1/8
0.086 mi.
452 ft.

FIRE STATION #27
1355 CAHUENGA BLVD., N.
LOS ANGELES, CA

RGA LUST S114620148
N/A

Site 1 of 16 in cluster J

Relative:
Lower

RGA LUST:

Actual:
336 ft.

Name: FIRE STATION #27
Address: 1355 CAHUENGA BLVD., N.
City: LOS ANGELES
State: LOS ANGELES
1993 FIRE STATION #27 1355 CAHUENGA BLVD., N.

J68
SSE
< 1/8
0.086 mi.
452 ft.

LA FIRE STATION 27
1335 N CAHUENGA BLVD
LOS ANGELES, CA 90012

RCRA-SQG 1000229442
CAD981962525

Site 2 of 16 in cluster J

Relative:
Lower

RCRA-SQG:

Actual:
336 ft.

Date form received by agency: 1987-03-09 00:00:00.0
Facility name: LA FIRE STATION 27
Facility address: 1335 N CAHUENGA BLVD
LOS ANGELES, CA 90012
EPA ID: CAD981962525
Mailing address: 200 N MAIN RM EIGHTH HUNDRED C
LOS ANGELES, CA 90012
Contact: ENVIRONMENTAL MANAGER
Contact address: 1335 N CAHUENGA BLVD
LOS ANGELES, CA 90012
Contact country: US
Contact telephone: 213-485-7527
Contact email: Not reported
EPA Region: 09
Classification: Small Small Quantity Generator
Description: Handler: generates more than 100 and less than 1000 kg of hazardous waste during any calendar month and accumulates less than 6000 kg of hazardous waste at any time; or generates 100 kg or less of hazardous waste during any calendar month, and accumulates more than 1000 kg of hazardous waste at any time

Owner/Operator Summary:

Owner/operator name: NOT REQUIRED
Owner/operator address: NOT REQUIRED
NOT REQUIRED, ME 99999
Owner/operator country: Not reported
Owner/operator telephone: 415-555-1212
Owner/operator email: Not reported
Owner/operator fax: Not reported
Owner/operator extension: Not reported
Legal status: Municipal
Owner/Operator Type: Operator
Owner/Op start date: Not reported
Owner/Op end date: Not reported
Owner/operator name: CITY OF LA
Owner/operator address: NOT REQUIRED
NOT REQUIRED, ME 99999
Owner/operator country: Not reported

Map ID
 Direction
 Distance
 Elevation

MAP FINDINGS

Site

Database(s)

EDR ID Number
 EPA ID Number

LA FIRE STATION 27 (Continued)

1000229442

Owner/operator telephone: 415-555-1212
 Owner/operator email: Not reported
 Owner/operator fax: Not reported
 Owner/operator extension: Not reported
 Legal status: Municipal
 Owner/Operator Type: Owner
 Owner/Op start date: Not reported
 Owner/Op end date: Not reported

Handler Activities Summary:

U.S. importer of hazardous waste: No
 Mixed waste (haz. and radioactive): No
 Recycler of hazardous waste: No
 Transporter of hazardous waste: No
 Treater, storer or disposer of HW: No
 Underground injection activity: No
 On-site burner exemption: No
 Furnace exemption: No
 Used oil fuel burner: No
 Used oil processor: No
 User oil refiner: No
 Used oil fuel marketer to burner: No
 Used oil Specification marketer: No
 Used oil transfer facility: No
 Used oil transporter: No

Violation Status: No violations found

J69
SSE
 < 1/8
 0.086 mi.
 452 ft.
 Relative:
 Lower
 Actual:
 336 ft.

FIRE STATION #27
1355 CAHUENGA BLVD N
LOS ANGELES, CA 90012

Site 3 of 16 in cluster J

LUST S101582937
SWEEPS UST N/A
CA FID UST
Cortese
HIST CORTESE
HAZMAT
CERS

LUST REG 4:
 Region: 4
 Regional Board: 04
 County: Los Angeles
 Facility Id: 900120098
 Status: Case Closed
 Substance: Gasoline
 Substance Quantity: Not reported
 Local Case No: Not reported
 Case Type: Groundwater
 Abatement Method Used at the Site: Not reported
 Global ID: T0603700508
 W Global ID: Not reported
 Staff: UNK
 Local Agency: 19050
 Cross Street: Not reported
 Enforcement Type: Not reported
 Date Leak Discovered: Not reported
 Date Leak First Reported: 8/25/1988
 Date Leak Record Entered: Not reported
 Date Confirmation Began: Not reported
 Date Leak Stopped: Not reported

Map ID
Direction
Distance
Elevation

MAP FINDINGS

Site

Database(s)

EDR ID Number
EPA ID Number

FIRE STATION #27 (Continued)

S101582937

Date Case Last Changed on Database: 7/25/1997
Date the Case was Closed: 6/13/1997
How Leak Discovered: Not reported
How Leak Stopped: Not reported
Cause of Leak: UNK
Leak Source: UNK
Operator: Not reported
Water System: Not reported
Well Name: Not reported
Approx. Dist To Production Well (ft): 11578.996127541595838756321511
Source of Cleanup Funding: UNK
Preliminary Site Assessment Workplan Submitted: Not reported
Preliminary Site Assessment Began: Not reported
Pollution Characterization Began: 2/9/1989
Remediation Plan Submitted: Not reported
Remedial Action Underway: Not reported
Post Remedial Action Monitoring Began: 1/7/1997
Enforcement Action Date: Not reported
Historical Max MTBE Date: Not reported
Hist Max MTBE Conc in Groundwater: Not reported
Hist Max MTBE Conc in Soil: Not reported
Significant Interim Remedial Action Taken: Not reported
GW Qualifier: Not reported
Soil Qualifier: Not reported
Organization: Not reported
Owner Contact: Not reported
Responsible Party: CITY OF LOS ANGELES, DPW
RP Address: 650 S. SPRING ST., SUITE 200, LOS ANGELES CA 90014-1911
Program: LUST
Lat/Long: 34.0954743 / -1
Local Agency Staff: PEJ
Beneficial Use: Not reported
Priority: Not reported
Cleanup Fund Id: Not reported
Suspended: Not reported
Assigned Name: Not reported
Summary: 5/1/97 - G.W. MONITORING REPORT RECEIVED
CONTAMINANTS INCLUDE BENZENE AND DERIVATIVES. TPH MAXIMUM 3400 PPM

LUST:

Name: FIRE STATION #27
Address: 1355 CAHUENGA BLVD N
City,State,Zip: LOS ANGELES, CA 90012
Lead Agency: LOS ANGELES RWQCB (REGION 4)
Case Type: LUST Cleanup Site
Geo Track: http://geotracker.waterboards.ca.gov/profile_report.asp?global_id=T0603700508
Global Id: T0603700508
Latitude: 34.0954743
Longitude: -118.3291961
Status: Completed - Case Closed
Status Date: 06/13/1997
Case Worker: YR
RB Case Number: 900120098
Local Agency: LOS ANGELES, CITY OF
File Location: Not reported
Local Case Number: Not reported
Potential Media Affect: Aquifer used for drinking water supply

Map ID
Direction
Distance
Elevation

MAP FINDINGS

Site

Database(s)

EDR ID Number
EPA ID Number

FIRE STATION #27 (Continued)

S101582937

Potential Contaminants of Concern: Gasoline
Site History: Not reported

LUST:

Global Id: T0603700508
Contact Type: Local Agency Caseworker
Contact Name: ELOY LUNA
Organization Name: LOS ANGELES, CITY OF
Address: 200 North Main Street, Suite 1780
City: LOS ANGELES
Email: eloy.luna@lacity.org
Phone Number: Not reported

Global Id: T0603700508
Contact Type: Regional Board Caseworker
Contact Name: YUE RONG
Organization Name: LOS ANGELES RWQCB (REGION 4)
Address: 320 W. 4TH ST., SUITE 200
City: Los Angeles
Email: yrong@waterboards.ca.gov
Phone Number: Not reported

LUST:

Global Id: T0603700508
Action Type: Other
Date: 08/25/1988
Action: Leak Reported

LUST:

Global Id: T0603700508
Status: Open - Case Begin Date
Status Date: 08/25/1988

Global Id: T0603700508
Status: Open - Site Assessment
Status Date: 02/09/1989

Global Id: T0603700508
Status: Open - Verification Monitoring
Status Date: 01/07/1997

Global Id: T0603700508
Status: Completed - Case Closed
Status Date: 06/13/1997

SWEEPS UST:

Name: FIRE STATION #27
Address: 1355 N CAHUENGA BLVD
City: LOS ANGELES
Status: Not reported
Comp Number: 6179
Number: Not reported
Board Of Equalization: Not reported
Referral Date: Not reported
Action Date: Not reported

Map ID
Direction
Distance
Elevation

MAP FINDINGS

Site

Database(s)

EDR ID Number
EPA ID Number

FIRE STATION #27 (Continued)

S101582937

Created Date: Not reported
Owner Tank Id: Not reported
SWRCB Tank Id: Not reported
Tank Status: Not reported
Capacity: Not reported
Active Date: Not reported
Tank Use: Not reported
STG: Not reported
Content: Not reported
Number Of Tanks: 0

CA FID UST:

Facility ID: 19001909
Regulated By: UTNKI
Regulated ID: Not reported
Cortese Code: Not reported
SIC Code: Not reported
Facility Phone: 2134855846
Mail To: Not reported
Mailing Address: 200 N MAIN ST
Mailing Address 2: Not reported
Mailing City,St,Zip: LOS ANGELES 900280000
Contact: Not reported
Contact Phone: Not reported
DUNs Number: Not reported
NPDES Number: Not reported
EPA ID: Not reported
Comments: Not reported
Status: Inactive

CORTESE:

Name: FIRE STATION #27
Address: 1355 CAHUENGA BLVD N
City,State,Zip: LOS ANGELES, CA 90012
Region: CORTESE
Envirostor Id: Not reported
Global ID: T0603700508
Site/Facility Type: LUST CLEANUP SITE
Cleanup Status: COMPLETED - CASE CLOSED
Status Date: Not reported
Site Code: Not reported
Latitude: Not reported
Longitude: Not reported
Owner: Not reported
Enf Type: Not reported
Swat R: Not reported
Flag: active
Order No: Not reported
Waste Discharge System No: Not reported
Effective Date: Not reported
Region 2: Not reported
WID Id: Not reported
Solid Waste Id No: Not reported
Waste Management Uit Name: Not reported
File Name: Active Open

Map ID
Direction
Distance
Elevation

MAP FINDINGS

Site

Database(s)

EDR ID Number
EPA ID Number

FIRE STATION #27 (Continued)

S101582937

HIST CORTESE:

edr_fname: FIRE STATION #27
edr_fadd1: 1355 CAHUENGA
City,State,Zip: LOS ANGELES, CA 90012
Region: CORTESE
Facility County Code: 19
Reg By: LTNKA
Reg Id: 900120098

LOS ANGELES HM:

Name: LAFD - FIRE STATION
Address: 1355 N CAHUENGA BLVD
City,State,Zip: LOS ANGELES, CA 90028
Facility ID: FA0003828
Last Run Date: 06/01/2019
Status: INACTIVE

CERS:

Name: FIRE STATION #27
Address: 1355 CAHUENGA BLVD N
City,State,Zip: LOS ANGELES, CA 90012
Site ID: 197432
CERS ID: T0603700508
CERS Description: Leaking Underground Storage Tank Cleanup Site

Affiliation:

Affiliation Type Desc: Local Agency Caseworker
Entity Name: ELOY LUNA - LOS ANGELES, CITY OF
Entity Title: Not reported
Affiliation Address: 200 North Main Street, Suite 1780
Affiliation City: LOS ANGELES
Affiliation State: CA
Affiliation Country: Not reported
Affiliation Zip: Not reported
Affiliation Phone: Not reported

Affiliation Type Desc: Regional Board Caseworker
Entity Name: YUE RONG - LOS ANGELES RWQCB (REGION 4)
Entity Title: Not reported
Affiliation Address: 320 W. 4TH ST., SUITE 200
Affiliation City: Los Angeles
Affiliation State: CA
Affiliation Country: Not reported
Affiliation Zip: Not reported
Affiliation Phone: Not reported

Map ID
 Direction
 Distance
 Elevation

MAP FINDINGS

Site

Database(s)

EDR ID Number
 EPA ID Number

J70 **LAFD - FIRE STATION**
SSE **1355 N CAHUENGA BLVD**
< 1/8 **LOS ANGELES, CA 90028**
0.086 mi.
452 ft. **Site 4 of 16 in cluster J**

UST **U004305740**
N/A

Relative: LOS ANGELES UST:
Lower Name: LAFD - FIRE STATION
 Address: 1355 N CAHUENGA BLVD
Actual: City,State,Zip: LOS ANGELES, CA 90028
336 ft. Facility ID: FA0003828
 Last Run Date: 06/03/2019
 Status: INACTIVE

J71 **FIRE STATION #27**
SSE **1355 CAHUENGA BLVD N**
< 1/8 **LOS ANGELES, CA**
0.086 mi.
452 ft. **Site 5 of 16 in cluster J**

RGA LUST **S114620146**
N/A

Relative: RGA LUST:
Lower Name: FIRE STATION #27
Actual: Address: 1355 CAHUENGA BLVD N
336 ft. City: LOS ANGELES
 State: LOS ANGELES
 2012 FIRE STATION #27 1355 CAHUENGA BLVD N
 Name: FIRE STATION #27
 Address: 1355 CAHUENGA BLVD N
 City: LOS ANGELES
 State: LOS ANGELES
 2011 FIRE STATION #27 1355 CAHUENGA BLVD N
 Name: FIRE STATION #27
 Address: 1355 CAHUENGA BLVD N
 City: LOS ANGELES
 State: LOS ANGELES
 2010 FIRE STATION #27 1355 CAHUENGA BLVD N
 Name: FIRE STATION #27
 Address: 1355 CAHUENGA BLVD N
 City: LOS ANGELES
 State: LOS ANGELES
 2009 FIRE STATION #27 1355 CAHUENGA BLVD N
 Name: FIRE STATION #27
 Address: 1355 CAHUENGA BLVD N
 City: LOS ANGELES
 State: LOS ANGELES
 2008 FIRE STATION #27 1355 CAHUENGA BLVD N
 Name: FIRE STATION #27
 Address: 1355 CAHUENGA BLVD N
 City: LOS ANGELES
 State: LOS ANGELES
 2007 FIRE STATION #27 1355 CAHUENGA BLVD N
 Name: FIRE STATION #27
 Address: 1355 CAHUENGA BLVD N
 City: LOS ANGELES
 State: LOS ANGELES
 2006 FIRE STATION #27 1355 CAHUENGA BLVD N
 Name: FIRE STATION #27
 Address: 1355 CAHUENGA BLVD N
 City: LOS ANGELES
 State: LOS ANGELES

Map ID
 Direction
 Distance
 Elevation

MAP FINDINGS

Site

Database(s)

EDR ID Number
 EPA ID Number

FIRE STATION #27 (Continued)

S114620146

| | | |
|--------------------------------------|---|----------------------|
| Name: Address: City: State: | 2005 FIRE STATION #27 FIRE STATION #27 1355 CAHUENGA BLVD N LOS ANGELES LOS ANGELES | 1355 CAHUENGA BLVD N |
| Name: Address: City: State: | 2004 FIRE STATION #27 FIRE STATION #27 1355 CAHUENGA BLVD N LOS ANGELES LOS ANGELES | 1355 CAHUENGA BLVD N |
| Name: Address: City: State: | 2003 FIRE STATION #27 FIRE STATION #27 1355 CAHUENGA BLVD N LOS ANGELES LOS ANGELES | 1355 CAHUENGA BLVD N |
| Name: Address: City: State: | 2002 FIRE STATION #27 FIRE STATION #27 1355 CAHUENGA BLVD N LOS ANGELES LOS ANGELES | 1355 CAHUENGA BLVD N |
| Name: Address: City: State: | 2001 FIRE STATION #27 FIRE STATION #27 1355 CAHUENGA BLVD N LOS ANGELES LOS ANGELES | 1355 CAHUENGA BLVD N |
| Name: Address: City: State: | 2000 FIRE STATION #27 FIRE STATION #27 1355 CAHUENGA BLVD N LOS ANGELES LOS ANGELES | 1355 CAHUENGA BLVD N |
| Name: Address: City: State: | 1998 FIRE STATION #27 FIRE STATION #27 1355 CAHUENGA BLVD N LOS ANGELES LOS ANGELES | 1355 CAHUENGA BLVD N |
| Name: Address: City: State: | 1997 FIRE STATION #27 FIRE STATION #27 1355 CAHUENGA BLVD N LOS ANGELES LOS ANGELES | 1355 CAHUENGA BLVD N |
| Name: Address: City: State: | 1995 FIRE STATION #27 FIRE STATION #27 1355 CAHUENGA BLVD N LOS ANGELES LOS ANGELES | 1355 CAHUENGA BLVD N |
| Name: Address: City: State: | 1994 FIRE STATION #27 FIRE STATION #27 1355 CAHUENGA BLVD N LOS ANGELES LOS ANGELES | 1355 CAHUENGA BLVD N |

F72
 North
 < 1/8
 0.089 mi.
 470 ft.

LAPD - CITY OF LA HOLLYWOOD
1538 N WILCOX ST
HOLLYWOOD, CA 90028
 Site 4 of 8 in cluster F

HAZMAT S123551924
 N/A

Relative:
Higher
Actual:
365 ft.

LOS ANGELES HM:
 Name: LAPD - CITY OF LA HOLLYWOOD
 Address: 1538 N WILCOX ST
 City,State,Zip: HOLLYWOOD, CA 90028
 Facility ID: FA0036509

Map ID
 Direction
 Distance
 Elevation

MAP FINDINGS

Site

Database(s)

EDR ID Number
 EPA ID Number

LAPD - CITY OF LA HOLLYWOOD (Continued)

S123551924

Last Run Date: 06/01/2019
 Status: INACTIVE

F73
 North
 < 1/8
 0.089 mi.
 470 ft.

LAPD - CITY OF LA HOLLYWOOD
1538 N WILCOX ST
HOLLYWOOD, CA 90028
 Site 5 of 8 in cluster F

UST U004307894
N/A

Relative:
Higher
 Actual:
365 ft.

LOS ANGELES UST:
 Name: LAPD - CITY OF LA HOLLYWOOD
 Address: 1538 N WILCOX ST
 City,State,Zip: HOLLYWOOD, CA 90028
 Facility ID: FA0036509
 Last Run Date: 06/03/2019
 Status: INACTIVE

G74
 South
 < 1/8
 0.090 mi.
 474 ft.

1338 N WILCOX AVE
LOS ANGELES, CA
 Site 5 of 5 in cluster G

UST U004299629
N/A

Relative:
Lower
 Actual:
332 ft.

LOS ANGELES UST:
 Name: Not reported
 Address: 1338 N WILCOX AVE
 City,State,Zip: LOS ANGELES, CA
 Facility ID: Not reported
 Last Run Date: 01/01/1900
 Status: HISTORICAL

I75
 East
 < 1/8
 0.093 mi.
 489 ft.

WARD J C
1458 IVAR AVE
LOS ANGELES, CA
 Site 2 of 3 in cluster I

EDR Hist Auto 1009084268
N/A

Relative:
Lower
 Actual:
348 ft.

EDR Hist Auto
 Year: Name: Type:
 1942 WARD J C AUTOMOBILE REPAIRING

H76
 NE
 < 1/8
 0.093 mi.
 491 ft.

HOLLYWOOD LAUNDRY
1520 CAHUENGA BLVD
LOS ANGELES, CA
 Site 6 of 9 in cluster H

EDR Hist Cleaner 1009187406
N/A

Relative:
Higher
 Actual:
363 ft.

EDR Hist Cleaner
 Year: Name: Type:
 1924 HOLLYWOOD LAUNDRY SERVICE INC LAUNDRIES
 1942 HOLLYWOOD LAUNDRY LAUNDRIES STEAM

MAP FINDINGS

Map ID
 Direction
 Distance
 Elevation

Site

Database(s)

EDR ID Number
 EPA ID Number

J77 **LOS ANGELES FIRE STATION 27**
SSE **1327 COLE AVE**
< 1/8 **LOS ANGELES, CA 90028**
0.096 mi.
509 ft. **Site 6 of 16 in cluster J**

UST **U003781155**
N/A

Relative: **UST:**
Lower Name: LOS ANGELES FIRE STATION 27
 Address: 1327 COLE AVE
Actual: City,State,Zip: LOS ANGELES, CA 90028
332 ft. Facility ID: 24798
 Permitting Agency: LOS ANGELES, CITY OF
 Latitude: 34.0969904
 Longitude: -118.3285929

J78 **LAFD - FIRE STATION 27**
SSE **1327 N COLE AVE**
< 1/8 **LOS ANGELES, CA 90028**
0.096 mi.
509 ft. **Site 7 of 16 in cluster J**

UST **U004264301**
N/A

Relative: **UST:**
Lower Name: LAFD - FIRE STATION 27
 Address: 1327 N COLE AVE
Actual: City,State,Zip: LOS ANGELES, CA 90028
332 ft. Facility ID: FA0024417
 Permitting Agency: Los Angeles City Fire Department
 Latitude: 34.09505
 Longitude: -118.32993

LOS ANGELES UST:
 Name: LAFD - FIRE STATION 27
 Address: 1327 N COLE AVE
 City,State,Zip: LOS ANGELES, CA 90028
 Facility ID: FA0024417
 Last Run Date: 06/01/2019
 Status: ACTIVE

J79 **LA CITY FIRE DEPT 27**
SSE **1327 N COLE AVE**
< 1/8 **LOS ANGELES, CA 90028**
0.096 mi.
509 ft. **Site 8 of 16 in cluster J**

RCRA-SQG **1000886383**
FINDS **CA0000233726**
ECHO

Relative: **RCRA-SQG:**
Lower Date form received by agency: 1994-04-18 00:00:00.0
 Facility name: LA CITY FIRE DEPT 27
Actual: Facility address: 1327 N COLE AVE
332 ft. LOS ANGELES, CA 90028
 EPA ID: CA0000233726
 Mailing address: N COLE AVE
 LOS ANGELES, CA 90028
 Contact: ANDRES VALENCIA
 Contact address: 1327 N COLE AVE
 LOS ANGELES, CA 90028
 Contact country: US
 Contact telephone: 213-957-6427
 Contact email: Not reported

Map ID
Direction
Distance
Elevation

MAP FINDINGS

Site

Database(s)

EDR ID Number
EPA ID Number

LA CITY FIRE DEPT 27 (Continued)

1000886383

EPA Region: 09
Classification: Small Small Quantity Generator
Description: Handler: generates more than 100 and less than 1000 kg of hazardous waste during any calendar month and accumulates less than 6000 kg of hazardous waste at any time; or generates 100 kg or less of hazardous waste during any calendar month, and accumulates more than 1000 kg of hazardous waste at any time

Owner/Operator Summary:

Owner/operator name: CITY OF LOS ANGELES
Owner/operator address: 200 N MAIN ST
LOS ANGELES, CA 90026
Owner/operator country: Not reported
Owner/operator telephone: 213-957-6427
Owner/operator email: Not reported
Owner/operator fax: Not reported
Owner/operator extension: Not reported
Legal status: Private
Owner/Operator Type: Owner
Owner/Op start date: Not reported
Owner/Op end date: Not reported

Handler Activities Summary:

U.S. importer of hazardous waste: No
Mixed waste (haz. and radioactive): No
Recycler of hazardous waste: No
Transporter of hazardous waste: No
Treater, storer or disposer of HW: No
Underground injection activity: No
On-site burner exemption: No
Furnace exemption: No
Used oil fuel burner: No
Used oil processor: No
User oil refiner: No
Used oil fuel marketer to burner: No
Used oil Specification marketer: No
Used oil transfer facility: No
Used oil transporter: No

Violation Status: No violations found

FINDS:

Registry ID: 110002615867

Click Here:

Environmental Interest/Information System:

RCRAInfo is a national information system that supports the Resource Conservation and Recovery Act (RCRA) program through the tracking of events and activities related to facilities that generate, transport, and treat, store, or dispose of hazardous waste. RCRAInfo allows RCRA program staff to track the notification, permit, compliance, and corrective action activities required under RCRA.
STATE MASTER

[Click this hyperlink](#) while viewing on your computer to access additional FINDS: detail in the EDR Site Report.

Map ID
Direction
Distance
Elevation

MAP FINDINGS

Site

Database(s)

EDR ID Number
EPA ID Number

LA CITY FIRE DEPT 27 (Continued)

1000886383

ECHO:

Envid: 1000886383
Registry ID: 110002615867
DFR URL: <http://echo.epa.gov/detailed-facility-report?fid=110002615867>
Name: LA CITY FIRE DEPT 27
Address: 1327 N COLE AVE
City,State,Zip: LOS ANGELES, CA 90028

J80
SSE
< 1/8
0.096 mi.
509 ft.

LAFD - FIRE STATION 27
1327 N COLE AVE
LOS ANGELES, CA 90028
Site 9 of 16 in cluster J

CERS HAZ WASTE S106928820
SWEEPS UST N/A
CERS TANKS
HAZNET
HAZMAT
CERS
HWTS

Relative:
Lower

Actual:
332 ft.

CERS HAZ WASTE:

Name: LAFD - FIRE STATION 27
Address: 1327 N COLE AVE
City,State,Zip: LOS ANGELES, CA 90028
Site ID: 354452
CERS ID: 10249426
CERS Description: Hazardous Waste Generator

SWEEPS UST:

Name: LOS ANGELES FIRE STATION 27
Address: 1327 N COLE AVE
City: LOS ANGELES
Status: Active
Comp Number: 2610
Number: 4
Board Of Equalization: Not reported
Referral Date: 02-26-93
Action Date: 04-01-94
Created Date: 02-29-88
Owner Tank Id: Not reported
SWRCB Tank Id: 19-050-002610-000001
Tank Status: A
Capacity: 550
Active Date: 04-20-88
Tank Use: M.V. FUEL
STG: P
Content: REG UNLEADED
Number Of Tanks: 2

Name: LOS ANGELES FIRE STATION 27
Address: 1327 N COLE AVE
City: LOS ANGELES
Status: Active
Comp Number: 2610
Number: 4
Board Of Equalization: Not reported
Referral Date: 02-26-93
Action Date: 04-01-94
Created Date: 02-29-88
Owner Tank Id: Not reported
SWRCB Tank Id: 19-050-002610-000002

Map ID
Direction
Distance
Elevation

MAP FINDINGS

Site

Database(s)

EDR ID Number
EPA ID Number

LAFD - FIRE STATION 27 (Continued)

S106928820

Tank Status: A
Capacity: 2000
Active Date: 04-20-88
Tank Use: M.V. FUEL
STG: P
Content: DIESEL
Number Of Tanks: Not reported

CERS TANKS:

Name: LAFD - FIRE STATION 27
Address: 1327 N COLE AVE
City,State,Zip: LOS ANGELES, CA 90028
Site ID: 354452
CERS ID: 10249426
CERS Description: Underground Storage Tank

HAZNET:

Name: LOS ANGELES FIRE DEPARTMENT FIRE STATION 27
Address: 1327 N COLE AVE
Address 2: Not reported
City,State,Zip: LOS ANGELES, CA 90012
Contact: CAPTAIN
Telephone: 2132023455
Mailing Name: Not reported
Mailing Address: 201 N FIGUEROA ST SUITE 1250

Year: 2019
Gepaid: CAC002895936
TSD EPA ID: CAD044429835
CA Waste Code: 221 - Waste oil and mixed oil
Disposal Method: H141 - Storage, Bulking, And/Or Transfer Off Site--No Treatment/Reovery (H010-H129) Or (H131-H135)
Tons: 0.30000

Year: 2019
Gepaid: CAC002895936
TSD EPA ID: CAD044429835
CA Waste Code: 331 - Off-specification, aged or surplus organics
Disposal Method: H141 - Storage, Bulking, And/Or Transfer Off Site--No Treatment/Reovery (H010-H129) Or (H131-H135)
Tons: 0.25500

Year: 2019
Gepaid: CAC002895936
TSD EPA ID: AZR000003681
CA Waste Code: 181 - Other inorganic solid waste
Disposal Method: H039 - Other Recovery Of Reclamation For Reuse Including Acid Regeneration, Organics Recovery Ect
Tons: 0.00500

Year: 2019
Gepaid: CAC002895936
TSD EPA ID: CAD044429835
CA Waste Code: 181 - Other inorganic solid waste
Disposal Method: H141 - Storage, Bulking, And/Or Transfer Off Site--No Treatment/Reovery (H010-H129) Or (H131-H135)

Map ID
Direction
Distance
Elevation

MAP FINDINGS

Site

Database(s)

EDR ID Number
EPA ID Number

LAFD - FIRE STATION 27 (Continued)

S106928820

| | |
|------------------|--|
| Tons: | 0.00750 |
| Year: | 2018 |
| Gepaid: | CAC002895936 |
| TSD EPA ID: | CAD044429835 |
| CA Waste Code: | 221 - Waste oil and mixed oil |
| Disposal Method: | H141 - Storage, Bulking, And/Or Transfer Off Site--No Treatment/Reovery (H010-H129) Or (H131-H135) |
| Tons: | 0.20000 |
| Year: | 2018 |
| Gepaid: | CAC002895936 |
| TSD EPA ID: | CAD044429835 |
| CA Waste Code: | 181 - Other inorganic solid waste |
| Disposal Method: | H141 - Storage, Bulking, And/Or Transfer Off Site--No Treatment/Reovery (H010-H129) Or (H131-H135) |
| Tons: | 0.01000 |
| Year: | 2018 |
| Gepaid: | CAC002895936 |
| TSD EPA ID: | CAD044429835 |
| CA Waste Code: | 331 - Off-specification, aged or surplus organics |
| Disposal Method: | H141 - Storage, Bulking, And/Or Transfer Off Site--No Treatment/Reovery (H010-H129) Or (H131-H135) |
| Tons: | 0.12350 |
| Year: | 2018 |
| Gepaid: | CAC002895936 |
| TSD EPA ID: | CAD044429835 |
| CA Waste Code: | 343 - Unspecified organic liquid mixture |
| Disposal Method: | H141 - Storage, Bulking, And/Or Transfer Off Site--No Treatment/Reovery (H010-H129) Or (H131-H135) |
| Tons: | 0.10000 |
| Year: | 2017 |
| Gepaid: | CAC002895936 |
| TSD EPA ID: | AZD049318009 |
| CA Waste Code: | 181 - Other inorganic solid waste |
| Disposal Method: | H141 - Storage, Bulking, And/Or Transfer Off Site--No Treatment/Reovery (H010-H129) Or (H131-H135) |
| Tons: | 0.075 |
| Year: | 2017 |
| Gepaid: | CAC002895936 |
| TSD EPA ID: | CAD044429835 |
| CA Waste Code: | 214 - Unspecified solvent mixture |
| Disposal Method: | H141 - Storage, Bulking, And/Or Transfer Off Site--No Treatment/Reovery (H010-H129) Or (H131-H135) |
| Tons: | 0.2125 |

[Click this hyperlink](#) while viewing on your computer to access 3 additional CA HAZNET: record(s) in the EDR Site Report.

Additional Info:

| | |
|-------------|--------------|
| Year: | 2017 |
| Gen EPA ID: | CAC002895936 |

Map ID
Direction
Distance
Elevation

MAP FINDINGS

Site

Database(s)

EDR ID Number
EPA ID Number

LAFD - FIRE STATION 27 (Continued)

S106928820

Shipment Date: 20170829
Creation Date: 5/30/2018 18:34:06
Receipt Date: 20170911
Manifest ID: 011080613FLE
Trans EPA ID: MAD039322250
Trans Name: CLEAN HARBORS ENVIRONMENTAL SERVICES INC
Trans 2 EPA ID: Not reported
Trans 2 Name: Not reported
TSDf EPA ID: CAD044429835
Trans Name: CLEAN HARBORS WILMINGTON LLC
TSDf Alt EPA ID: Not reported
TSDf Alt Name: Not reported
Waste Code Description: 331 - Off-specification, aged, or surplus organics
RCRA Code: Not reported
Meth Code: H141 - Storage, Bulking, And/Or Transfer Off Site--No Treatment/Reovery (H010-H129) Or (H131-H135)

Quantity Tons: 0.05
Waste Quantity: 100
Quantity Unit: P
Additional Code 1: Not reported
Additional Code 2: Not reported
Additional Code 3: Not reported
Additional Code 4: Not reported
Additional Code 5: Not reported

Shipment Date: 20170829
Creation Date: 5/30/2018 18:34:06
Receipt Date: 20170911
Manifest ID: 011080613FLE
Trans EPA ID: MAD039322250
Trans Name: CLEAN HARBORS ENVIRONMENTAL SERVICES INC
Trans 2 EPA ID: Not reported
Trans 2 Name: Not reported
TSDf EPA ID: CAD044429835
Trans Name: CLEAN HARBORS WILMINGTON LLC
TSDf Alt EPA ID: Not reported
TSDf Alt Name: Not reported
Waste Code Description: 223 - Unspecified oil-containing waste
RCRA Code: Not reported
Meth Code: H141 - Storage, Bulking, And/Or Transfer Off Site--No Treatment/Reovery (H010-H129) Or (H131-H135)

Quantity Tons: 0.1
Waste Quantity: 200
Quantity Unit: P
Additional Code 1: Not reported
Additional Code 2: Not reported
Additional Code 3: Not reported
Additional Code 4: Not reported
Additional Code 5: Not reported

Shipment Date: 20170605
Creation Date: 6/13/2018 18:30:59
Receipt Date: 20170618
Manifest ID: 010231662FLE
Trans EPA ID: MAD039322250
Trans Name: CLEAN HARBORS ENVIRONMENTAL SERVICE INC
Trans 2 EPA ID: Not reported

Map ID
Direction
Distance
Elevation

MAP FINDINGS

Site

Database(s)

EDR ID Number
EPA ID Number

LAFD - FIRE STATION 27 (Continued)

S106928820

| | |
|-------------------------|--|
| Trans 2 Name: | Not reported |
| TSDf EPA ID: | CAD044429835 |
| Trans Name: | CLEAN HARBORS WILMINGTON LLC |
| TSDf Alt EPA ID: | Not reported |
| TSDf Alt Name: | Not reported |
| Waste Code Description: | 352 - Other organic solids |
| RCRA Code: | Not reported |
| Meth Code: | H141 - Storage, Bulking, And/Or Transfer Off Site--No Treatment/Reovery (H010-H129) Or (H131-H135) |
| Quantity Tons: | 0.15 |
| Waste Quantity: | 300 |
| Quantity Unit: | P |
| Additional Code 1: | Not reported |
| Additional Code 2: | Not reported |
| Additional Code 3: | Not reported |
| Additional Code 4: | Not reported |
| Additional Code 5: | Not reported |
| Shipment Date: | 20170605 |
| Creation Date: | 6/13/2018 18:30:59 |
| Receipt Date: | 20170618 |
| Manifest ID: | 010231662FLE |
| Trans EPA ID: | MAD039322250 |
| Trans Name: | CLEAN HARBORS ENVIRONMENTAL SERVICE INC |
| Trans 2 EPA ID: | Not reported |
| Trans 2 Name: | Not reported |
| TSDf EPA ID: | CAD044429835 |
| Trans Name: | CLEAN HARBORS WILMINGTON LLC |
| TSDf Alt EPA ID: | Not reported |
| TSDf Alt Name: | Not reported |
| Waste Code Description: | 223 - Unspecified oil-containing waste |
| RCRA Code: | Not reported |
| Meth Code: | H141 - Storage, Bulking, And/Or Transfer Off Site--No Treatment/Reovery (H010-H129) Or (H131-H135) |
| Quantity Tons: | 0.0625 |
| Waste Quantity: | 125 |
| Quantity Unit: | P |
| Additional Code 1: | Not reported |
| Additional Code 2: | Not reported |
| Additional Code 3: | Not reported |
| Additional Code 4: | Not reported |
| Additional Code 5: | Not reported |
| Shipment Date: | 20170605 |
| Creation Date: | 10/5/2018 18:30:14 |
| Receipt Date: | 20170622 |
| Manifest ID: | 010231660FLE |
| Trans EPA ID: | MAD039322250 |
| Trans Name: | CLEAN HARBORS ENVIRONMENTAL SERVICE INC |
| Trans 2 EPA ID: | MOR000501981 |
| Trans 2 Name: | AATCO |
| TSDf EPA ID: | UTD991301748 |
| Trans Name: | CLEAN HARBORS GRASSY MOUNTAIN LLC |
| TSDf Alt EPA ID: | Not reported |
| TSDf Alt Name: | Not reported |
| Waste Code Description: | 331 - Off-specification, aged, or surplus organics |
| RCRA Code: | Not reported |

Map ID
Direction
Distance
Elevation

MAP FINDINGS

Site

Database(s)

EDR ID Number
EPA ID Number

LAFD - FIRE STATION 27 (Continued)

S106928820

Meth Code: H132 - Landfill Or Surface Impoundment That Will Be Closed As
Landfill(To Include On-Site Treatment And/Or Stabilization)
Quantity Tons: 0.225
Waste Quantity: 450
Quantity Unit: P
Additional Code 1: Not reported
Additional Code 2: Not reported
Additional Code 3: Not reported
Additional Code 4: Not reported
Additional Code 5: Not reported

Shipment Date: 20170303
Creation Date: 5/4/2018 18:30:27
Receipt Date: 20170307
Manifest ID: 010339882FLE
Trans EPA ID: MAD039322250
Trans Name: CLEAN HARBORS ENVIRONMENTAL SERVICE INC
Trans 2 EPA ID: Not reported
Trans 2 Name: Not reported
TSDf EPA ID: CAD044429835
Trans Name: CLEAN HARBORS WILMINGTON LLC
TSDf Alt EPA ID: Not reported
TSDf Alt Name: Not reported
Waste Code Description: 223 - Unspecified oil-containing waste
RCRA Code: Not reported
Meth Code: H141 - Storage, Bulking, And/Or Transfer Off Site--No
Treatment/Reovery (H010-H129) Or (H131-H135)

Quantity Tons: 0.075
Waste Quantity: 150
Quantity Unit: P
Additional Code 1: Not reported
Additional Code 2: Not reported
Additional Code 3: Not reported
Additional Code 4: Not reported
Additional Code 5: Not reported

Shipment Date: 20170303
Creation Date: Not reported
Receipt Date: Not reported
Manifest ID: 010339882FLE
Trans EPA ID: MAD039322250
Trans Name: CLEAN HARBORS ENVIRONMENTAL SERVICE INC
Trans 2 EPA ID: Not reported
Trans 2 Name: Not reported
TSDf EPA ID: CAD044429835
Trans Name: CLEAN HARBORS WILMINGTON LLC
TSDf Alt EPA ID: Not reported
TSDf Alt Name: Not reported
Waste Code Description: 223 - Unspecified oil-containing waste
RCRA Code: Not reported
Meth Code: H141 - Storage, Bulking, And/Or Transfer Off Site--No
Treatment/Reovery (H010-H129) Or (H131-H135)

Quantity Tons: 0.2375
Waste Quantity: 475
Quantity Unit: P
Additional Code 1: Not reported
Additional Code 2: Not reported

Map ID
Direction
Distance
Elevation

MAP FINDINGS

Site

Database(s)

EDR ID Number
EPA ID Number

LAFD - FIRE STATION 27 (Continued)

S106928820

| | |
|-------------------------|--|
| Additional Code 3: | Not reported |
| Additional Code 4: | Not reported |
| Additional Code 5: | Not reported |
| Shipment Date: | 20170303 |
| Creation Date: | 5/11/2018 18:33:05 |
| Receipt Date: | 20170307 |
| Manifest ID: | 010339881FLE |
| Trans EPA ID: | MAD039322250 |
| Trans Name: | CLEAN HARBORS ENVIRONMENTAL SERVICE INC |
| Trans 2 EPA ID: | OKR000023085 |
| Trans 2 Name: | BASIN ENVIROMENTAL |
| TSDF EPA ID: | AZD049318009 |
| Trans Name: | CLEAN HARBORS ARIZONA LLC |
| TSDF Alt EPA ID: | Not reported |
| TSDF Alt Name: | Not reported |
| Waste Code Description: | 181 - Other inorganic solid waste Organics |
| RCRA Code: | Not reported |
| Meth Code: | H141 - Storage, Bulking, And/Or Transfer Off Site--No Treatment/Reovery (H010-H129) Or (H131-H135) |
| Quantity Tons: | 0.075 |
| Waste Quantity: | 150 |
| Quantity Unit: | P |
| Additional Code 1: | Not reported |
| Additional Code 2: | Not reported |
| Additional Code 3: | Not reported |
| Additional Code 4: | Not reported |
| Additional Code 5: | Not reported |
| Shipment Date: | 20170303 |
| Creation Date: | 5/4/2018 18:30:27 |
| Receipt Date: | 20170307 |
| Manifest ID: | 010339882FLE |
| Trans EPA ID: | MAD039322250 |
| Trans Name: | CLEAN HARBORS ENVIRONMENTAL SERVICE INC |
| Trans 2 EPA ID: | Not reported |
| Trans 2 Name: | Not reported |
| TSDF EPA ID: | CAD044429835 |
| Trans Name: | CLEAN HARBORS WILMINGTON LLC |
| TSDF Alt EPA ID: | Not reported |
| TSDF Alt Name: | Not reported |
| Waste Code Description: | 214 - Unspecified solvent mixture |
| RCRA Code: | F003 |
| Meth Code: | H141 - Storage, Bulking, And/Or Transfer Off Site--No Treatment/Reovery (H010-H129) Or (H131-H135) |
| Quantity Tons: | 0.2125 |
| Waste Quantity: | 425 |
| Quantity Unit: | P |
| Additional Code 1: | F001 |
| Additional Code 2: | D001 |
| Additional Code 3: | Not reported |
| Additional Code 4: | Not reported |
| Additional Code 5: | Not reported |

LOS ANGELES HM:

| | |
|----------|------------------------|
| Name: | LAFD - FIRE STATION 27 |
| Address: | 1327 N COLE AVE |

Map ID
Direction
Distance
Elevation

MAP FINDINGS

Site

Database(s)

EDR ID Number
EPA ID Number

LAFD - FIRE STATION 27 (Continued)

S106928820

City,State,Zip: LOS ANGELES, CA 90028
Facility ID: FA0024417
Last Run Date: 06/01/2019
Status: ACTIVE

CERS:

Name: LAFD - FIRE STATION 27
Address: 1327 N COLE AVE
City,State,Zip: LOS ANGELES, CA 90028
Site ID: 354452
CERS ID: 10249426
CERS Description: Chemical Storage Facilities

Violations:

Site ID: 354452
Site Name: LAFD - FIRE STATION 27
Violation Date: 09-12-2018
Citation: 23 CCR 16 2632(c)(2)(B), 2634(d)(1)(a), 2636(f)(1) - California Code of Regulations, Title 23, Chapter 16, Section(s) 2632(c)(2)(B), 2634(d)(1)(a), 2636(f)(1)
Violation Description: Failure of the leak detection equipment to have an audible and visual alarm as required.
Violation Notes: Returned to compliance on 10/12/2018. OBSERVATION: Owner/Operator did not maintain leak detection equipment with an audible and visual alarm (Power & Warning lights not functional). CORRECTIVE ACTION: Maintain leak detection equipment with an audible and visual alarm.
Violation Division: Los Angeles City Fire Department
Violation Program: UST
Violation Source: CERS

Site ID: 354452
Site Name: LAFD - FIRE STATION 27
Violation Date: 09-25-2019
Citation: 23 CCR 16 2712(b)(1)(G) - California Code of Regulations, Title 23, Chapter 16, Section(s) 2712(b)(1)(G)
Violation Description: Failure to comply with one or more of the following overfill prevention equipment requirements: Alert the transfer operator when the tank is 90 percent full by restricting the flow into the tank or triggering an audible and visual alarm; or Restrict delivery of flow to the tank at least 30 minutes before the tank overfills, provided the restriction occurs when the tank is filled to no more than 95 percent of capacity; and activate an audible alarm at least five minutes before the tank overfills; or Provide positive shut-off of flow to the tank when the tank is filled to no more than 95 percent of capacity; or Provide positive shut-off of flow to the tank so that none of the fittings located on the top of the tank are exposed to product due to overfilling. Install/retrofit overfill prevention equipment that does not use flow restrictors on vent piping to meet overfill prevention equipment requirements when the overfill prevention equipment is installed, repaired, or replaced on and after October 1, - 2018. For USTs installed before October 1, 2018, perform an inspection by October 13, 2018 and every 36 months thereafter. For USTs installed on and after October- 1,- 2018, perform an inspection at installation and every 36 months thereafter. Inspected within 30 days after a repair to the overfill prevention equipment. Inspected using an applicable manufacturer guidelines, industry codes, engineering standards, or a method approved by a professional

Map ID
Direction
Distance
Elevation

MAP FINDINGS

Site

Database(s)

EDR ID Number
EPA ID Number

LAFD - FIRE STATION 27 (Continued)

S106928820

Violation Notes: engineer. Inspected by a certified UST service technician. Maintain records of overfill prevention equipment inspection for 36 months. Returned to compliance on 09/25/2019. OBSERVATION: Owner/Operator failed to meet one or more of the requirements applicable to overfill prevention equipment. Site failed to test Overfill Prevention Equipment by 10/13/18, tested A/V alarm on 2/19/19. During 9/25/19 annual inspection, no A/V Alarm was found. Site does have FTSO. CORRECTIVE ACTION: Maintain overfill prevention system to comply with the deficiencies noted above. Submit verification. Anniversary date for next test is 10/2021.

Violation Division: Los Angeles City Fire Department
Violation Program: UST
Violation Source: CERS

Site ID: 354452
Site Name: LAFD - FIRE STATION 27
Violation Date: 09-12-2018
Citation: 23 CCR 16 2641(j) - California Code of Regulations, Title 23, Chapter 16, Section(s) 2641(j)

Violation Description: Failure of the leak detection equipment to be installed, calibrated, operated, and/or maintained properly.

Violation Notes: Returned to compliance on 10/12/2018. OBSERVATION: Owner/Operator did not properly install, calibrate, operate and/or maintain leak detection equipment (Power & Warning lights not functional). CORRECTIVE ACTION: Properly install, calibrate, operate and/or maintain leak detection equipment.

Violation Division: Los Angeles City Fire Department
Violation Program: UST
Violation Source: CERS

Site ID: 354452
Site Name: LAFD - FIRE STATION 27
Violation Date: 09-22-2016
Citation: HSC 6.7 25284.2 - California Health and Safety Code, Chapter 6.7, Section(s) 25284.2

Violation Description: Failure to test the spill bucket annually.

Violation Notes: Returned to compliance on 09/22/2016. OBSERVATION: SPILL BUCKET TESTING WAS DUE ON 9/2/2016. SPILL BUCKET TESTING WAS PERFORMED ON 9/22/2016. CORRECTIVE ACTION: PERFORM SPILL BUCKET TESTING ANNUALLY PRIOR TO EXPIRATION OF PREVIOUS TESTING. CORRECTED ON SITE.

Violation Division: Los Angeles City Fire Department
Violation Program: UST
Violation Source: CERS

Site ID: 354452
Site Name: LAFD - FIRE STATION 27
Violation Date: 09-14-2017
Citation: 23 CCR 16 2632(c)(2)(B), 2634(d)(1)(a), 2636(f)(1) - California Code of Regulations, Title 23, Chapter 16, Section(s) 2632(c)(2)(B), 2634(d)(1)(a), 2636(f)(1)

Violation Description: Failure of the leak detection equipment to have an audible and visual alarm as required.

Violation Notes: Returned to compliance on 10/12/2018. OBSERVATION: Owner/Operator did not maintain leak detection equipment with an audible and visual alarm. Green Power & Yellow Warning lights not functional. CORRECTIVE ACTION: Repair/Replace both Power and Warning lights. Maintain leak detection equipment with an audible and visual alarm.

Map ID
Direction
Distance
Elevation

MAP FINDINGS

Site

Database(s)

EDR ID Number
EPA ID Number

LAFD - FIRE STATION 27 (Continued)

S106928820

Violation Division: Los Angeles City Fire Department
Violation Program: UST
Violation Source: CERS

Site ID: 354452
Site Name: LAFD - FIRE STATION 27
Violation Date: 09-14-2017
Citation: 23 CCR 16 2712(i) - California Code of Regulations, Title 23, Chapter 16, Section(s) 2712(i)

Violation Description: Failure to have a UST Monitoring Plan available on site.
Violation Notes: Returned to compliance on 09/18/2017. OBSERVATION: Owner/Operator did not maintain an approved monitoring plan. CORRECTIVE ACTION: Maintain an approved monitoring plan. Submit monitoring plan for approval.

Violation Division: Los Angeles City Fire Department
Violation Program: UST
Violation Source: CERS

Site ID: 354452
Site Name: LAFD - FIRE STATION 27
Violation Date: 09-14-2017
Citation: 23 CCR 16 2715(f) - California Code of Regulations, Title 23, Chapter 16, Section(s) 2715(f)

Violation Description: Failure to have at least one employee present during operating hours that has been trained in the proper operation and maintenance of the UST system by a designated operator (DO).
Violation Notes: Returned to compliance on 09/12/2018. OBSERVATION: Owner/Operator did not provide training to facility employee(s) responsible for proper operation and maintenance every 12 months and/or train new employee(s) who are responsible for proper operation and maintenance within 30-days of hire and/or at least one employee present during operating hours that has been trained in the proper operation and maintenance of the UST system. CORRECTIVE ACTION: Provide training to facility employee(s) responsible for proper operation and maintenance every 12 months and/or train new employee(s) who are responsible for proper operation and maintenance within 30-days of hire and/or at least one employee present during operating hours that has been trained in the proper operation and maintenance of the UST system. Submit verification.

Violation Division: Los Angeles City Fire Department
Violation Program: UST
Violation Source: CERS

Site ID: 354452
Site Name: LAFD - FIRE STATION 27
Violation Date: 09-22-2016
Citation: 23 CCR 16 2632(d)(1)(C), 2641(h), 2711(a)(8) - California Code of Regulations, Title 23, Chapter 16, Section(s) 2632(d)(1)(C), 2641(h), 2711(a)(8)

Violation Description: Failure to submit or update a plot plan.
Violation Notes: Returned to compliance on 09/14/2017. OBSERVATION: A COMPLETE AND ACCURATE UST PLOT PLAN HAS NOT BEEN SUBMITTED TO CERS. UST MONITORING PLAN IS CURRENTLY SUBMITTED IN ITS PLACE. CORRECTIVE ACTION: PROVIDE A COMPLETE AND ACCURATE UST PLOT PLAN ON CERS.

Violation Division: Los Angeles City Fire Department
Violation Program: UST
Violation Source: CERS

Map ID
Direction
Distance
Elevation

MAP FINDINGS

Site

Database(s)

EDR ID Number
EPA ID Number

LAFD - FIRE STATION 27 (Continued)

S106928820

Site ID: 354452
Site Name: LAFD - FIRE STATION 27
Violation Date: 09-12-2018
Citation: HSC 6.7 25284, 25286 - California Health and Safety Code, Chapter 6.7, Section(s) 25284, 25286
Violation Description: Failure to submit a complete and accurate application for a permit to operate a UST, or for renewal of the permit.
Violation Notes: Returned to compliance on 10/12/2018. OBSERVATION: UST tank information is not current in CERS. Any change of information must be updated in CERS within 30 days of the change. Update all documents with 1333 N Cole Ave. to show correct address of 1327 N. Cole Ave.(Financial Responsibility and Owner Statement of Designated Operator documents). CORRECTIVE ACTION: Immediately update the required information in CERS and submit for review by the CUPA.
Violation Division: Los Angeles City Fire Department
Violation Program: UST
Violation Source: CERS

Site ID: 354452
Site Name: LAFD - FIRE STATION 27
Violation Date: 09-22-2016
Citation: 23 CCR 16 2715(i) - California Code of Regulations, Title 23, Chapter 16, Section(s) 2715(i)
Violation Description: Failure to have a properly qualified service technician test leak detection equipment as required every 12 months (vapor, pressure, hydrostatic (VPH) system, sensors, line-leak detectors (LLD), automatic tank gauge (ATG), etc.).
Violation Notes: Returned to compliance on 09/22/2016. OBSERVATION: SITE WAS DUE FOR ANNUAL MONITOR CERTIFICATION ON 9/2/2016. ANNUAL MONITOR CERTIFICATION WAS PERFORMED ON 9/22/2016. CORRECTIVE ACTION: PERFORM ANNUAL MONITOR CERTIFICATION ANNUALLY PRIOR TO THE EXPIRATION OF PREVIOUS TESTING. CORRECTED ON SITE.
Violation Division: Los Angeles City Fire Department
Violation Program: UST
Violation Source: CERS

Site ID: 354452
Site Name: LAFD - FIRE STATION 27
Violation Date: 09-12-2018
Citation: HSC 6.75 25299.30-25299.34 - California Health and Safety Code, Chapter 6.75, Section(s) 25299.30-25299.34
Violation Description: Failure to submit and maintain complete and current Certification of Financial Responsibility or other mechanism of financial assurance.
Violation Notes: Returned to compliance on 09/25/2019. OBSERVATION: Financial responsibility documents have not been submitted to the CUPA. Current financial responsibility documents are required to be submitted annually (incorrect address shows 1333 N. Cole Ave, not 1327 N C Cole Ave). CORRECTIVE ACTION: Complete and submit a copy of the financial responsibility by [10/12/18, 30 days from now].
Violation Division: Los Angeles City Fire Department
Violation Program: UST
Violation Source: CERS

Site ID: 354452
Site Name: LAFD - FIRE STATION 27
Violation Date: 09-25-2019
Citation: HSC 6.7 25284, 25286 - California Health and Safety Code, Chapter 6.7,

Map ID
Direction
Distance
Elevation

MAP FINDINGS

Site

Database(s)

EDR ID Number
EPA ID Number

LAFD - FIRE STATION 27 (Continued)

S106928820

Section(s) 25284, 25286
Violation Description: Failure to submit a complete and accurate application for a permit to operate a UST, or for renewal of the permit.
Violation Notes: OBSERVATION: UST tank information is not current in CERS. Update Diesel Tank: Tank Overfill Prevention Section, Audible/Visual Alarm - NO (shows YES), Ball Float - NO (shows YES), & Fill Tube Shut-Off Valve - YES(shows NO).Any change of information must be updated in CERS within 30 days of the change. CORRECTIVE ACTION: Immediately update the required information in CERS and submit for review by the CUPA.
Violation Division: Los Angeles City Fire Department
Violation Program: UST
Violation Source: CERS
Site ID: 354452
Site Name: LAFD - FIRE STATION 27
Violation Date: 09-25-2019
Citation: 23 CCR 16 2665(b) - California Code of Regulations, Title 23, Chapter 16, Section(s) 2665(b)
Violation Description: "Failure to submit a copy of the overfill prevention equipment inspection results on the G Overfill Prevention Equipment Inspection Report FormG to the UPA within 30 days after the inspection. "
Violation Notes: OBSERVATION: Owner/operator failed to submit a complete copy of the overfill prevention equipment inspection results on the G Overfill Prevention Equipment Inspection Report FormG to the UPA within 30 days after the inspection. 2/19/19 Overfill Prevention Equipment Inspection Report showed A/V Alarm tested, however site does not have A/V Alarm. Results were submitted without tank charts, PEI guidelines & Veeder Root Testing procedures. CORRECTIVE ACTION: Submit a copy of the overfill prevention equipment inspection results on the G Overfill Prevention Equipment Inspection Report FormG to the UPA within 30 days.
Violation Division: Los Angeles City Fire Department
Violation Program: UST
Violation Source: CERS
Site ID: 354452
Site Name: LAFD - FIRE STATION 27
Violation Date: 09-12-2018
Citation: HSC 6.95 25508(a)(1) - California Health and Safety Code, Chapter 6.95, Section(s) 25508(a)(1)
Violation Description: Failure to complete and electronically submit a site map with all required content.
Violation Notes: OBSERVATION: The business failed to complete and electronically submit a site map with all required content including: north orientation, loading area, internal roads, adjacent streets, storm and sewer drains, access and exit points, emergency shut offs, evacuation staging area, hazardous materials/waste storage areas and emergency response equipment. Update location of CO2 storage. CORRECTIVE ACTION: Complete and electronically submit a site map with all required content.
Violation Division: Los Angeles City Fire Department
Violation Program: HMRRP
Violation Source: CERS
Site ID: 354452
Site Name: LAFD - FIRE STATION 27

Map ID
Direction
Distance
Elevation

MAP FINDINGS

Site

Database(s)

EDR ID Number
EPA ID Number

LAFD - FIRE STATION 27 (Continued)

S106928820

Violation Date: 09-02-2015
Citation: 23 CCR 16 2665 - California Code of Regulations, Title 23, Chapter 16, Section(s) 2665
Violation Description: Failure of the overfill prevention system to meet one of the following requirements: 1. Alert the transfer operator when the tank is 90 percent full by restricting the flow into the tank or triggering an audible and visual alarm; or 2. Restrict delivery of flow to the tank at least 30 minutes before the tank overfills, provided the restriction occurs when the tank is filled to no more than 95 percent of capacity; and activate an audible alarm at least five minutes before the tank overfills; or 3. Provide positive shut-off of flow to the tank when the tank is filled to no more than 95 percent of capacity; or 4. Provide positive shut-off of flow to the tank so that none of the fittings located on the top of the tank are exposed to product due to overfilling.
Violation Notes: Returned to compliance on 09/14/2017. OBSERVATION: Owner/Operatord did not maintain overfill prevention system to meet one of the following requirements:1. Alert the transfer operator when the tank is 90 percent full by restricting the flow into the tank or triggering an audible and visual alarm; or2. Restrict delivery of flow to the tank at least 30 minutes before the tank overfills, provided the restriction occurs when the tank is filled to no more than 95 percent of capacity; and activate an audible alarm at least five minutes before the tank overfills; or3. Provide positive shut-off of flow to the tank when the tank is filled to no more than 95 percent of capacity; or4. Provide positive shut-off of flow to the tank so that none of the fittings located on the top of the tank are exposed to product due to overfilling. CORRECTIVE ACTION: Maintain overfill prevention system to meet one of the following requirements:1. Alert the transfer operator when the tank is 90 percent full by restricting the flow into [Truncated]
Violation Division: Los Angeles City Fire Department
Violation Program: UST
Violation Source: CERS

Site ID: 354452
Site Name: LAFD - FIRE STATION 27
Violation Date: 09-12-2018
Citation: HSC 6.95 25508(a)(1) - California Health and Safety Code, Chapter 6.95, Section(s) 25508(a)(1)
Violation Description: Failure to complete and electronically submit hazardous material inventory information for all reportable hazardous materials on site at or above reportable quantities.
Violation Notes: OBSERVATION: The business failed to complete and electronically submit chemical inventory information for all reportable hazardous materials on site at or above reportable quantities. Update inventory to include CO2 - 600ft^3 & remove DEF (22.5 gallons observed) below threshold
CORRECTIVE ACTION: Complete and electronically submit the chemical inventory information for all reportable hazardous materials on site at or above reportable quantities.
Violation Division: Los Angeles City Fire Department
Violation Program: HMRRP
Violation Source: CERS

Site ID: 354452
Site Name: LAFD - FIRE STATION 27
Violation Date: 09-14-2017

Map ID
Direction
Distance
Elevation

MAP FINDINGS

Site

Database(s)

EDR ID Number
EPA ID Number

LAFD - FIRE STATION 27 (Continued)

S106928820

Citation: HSC 6.7 25284 - California Health and Safety Code, Chapter 6.7, Section(s) 25284
Violation Description: Failure to obtain a valid permit to operate from the CUPA.
Violation Notes: Returned to compliance on 09/12/2018.
Violation Division: Los Angeles City Fire Department
Violation Program: UST
Violation Source: CERS

Site ID: 354452
Site Name: LAFD - FIRE STATION 27
Violation Date: 09-14-2017
Citation: 23 CCR 6.7 25284, 25286 - California Code of Regulations, Title 23, Chapter 6.7, Section(s) 25284, 25286
Violation Description: Failure to submit a complete and accurate application for a permit to operate a UST, or for renewal of the permit.
Violation Notes: Returned to compliance on 09/27/2017. OBSERVATION: UST tank information are not current in CERS. Update Tank Info- NO A/V alarm for overfill(shows YES), annular sensor is 344(shows 420), 208 fill sump sensor(None listed for fill sump. List 208 fill sump sensor under other monitoring), Line Leak Detector is VMI LD-2000(RJ FXIV listed). Any change of information must be updated in CERS within 30 days of the change. CORRECTIVE ACTION: Immediately update the required information in CERS and submit for review by the CUPA.
Violation Division: Los Angeles City Fire Department
Violation Program: UST
Violation Source: CERS

Site ID: 354452
Site Name: LAFD - FIRE STATION 27
Violation Date: 09-14-2017
Citation: 23 CCR 16 2632, 2634, 2712(b) - California Code of Regulations, Title 23, Chapter 16, Section(s) 2632, 2634, 2712(b)
Violation Description: Failure to maintain monitoring and maintenance records (e.g., alarm logs) and/or maintain records of appropriate follow-up actions.
Violation Notes: Returned to compliance on 09/12/2018. OBSERVATION: Maintenance and monitoring records for 9/29/16 were not found on site. L1 Fuel alarm recorded, no record of how alarm was handled. Monitoring records include: (1) date and time of all monitoring or sampling; (2) monitoring equipment calibration and maintenance records; (3) results of any visual observations; (4) results of sample analysis performed a lab or in the field; (5) logs of all readings of gauges or other monitoring equipment, ground water elevations, or other test results; (6) results of inventory readings and reconciliationsThese records shall be kept on site for at least 3 years. CORRECTIVE ACTION: Immediately locate and maintain the maintenance and monitoring records for [note date range] on site and submit copies to the CUPA by [date, 30 days from now].
Violation Division: Los Angeles City Fire Department
Violation Program: UST
Violation Source: CERS

Site ID: 354452
Site Name: LAFD - FIRE STATION 27
Violation Date: 09-12-2018
Citation: 23 CCR 16 2665 - California Code of Regulations, Title 23, Chapter 16, Section(s) 2665
Violation Description: Failure to comply with one or more of the following: Failure to

Map ID
Direction
Distance
Elevation

MAP FINDINGS

Site

Database(s)

EDR ID Number
EPA ID Number

LAFD - FIRE STATION 27 (Continued)

S106928820

Violation Notes: install or maintain a liquid-tight spill bucket. Have a minimum capacity of five gallons. Have a functional drain valve or other method for the removal of liquid from the spill bucket/spill container. Be resistant to galvanic corrosion.
Returned to compliance on 03/04/2019. OBSERVATION: Owner/Operator did not install or maintain spill bucket which is liquid-tight, has a minimum capacity of five gallons, has a functional drain valve or other method for the removal of liquid from the spill bucket/spill container, or is resistant to galvanic corrosion. Diesel spill bucket failed first test, possibly due to riser adapter. CORRECTIVE ACTION: Install or repair diesel spill bucket so that it is liquid-tight, has a minimum capacity of five gallons, has a functional drain valve or other method for the removal of liquid from the spill bucket/spill container, and is resistant to galvanic corrosion. Submit verification.

Violation Division: Los Angeles City Fire Department
Violation Program: UST
Violation Source: CERS

Site ID: 354452
Site Name: LAFD - FIRE STATION 27
Violation Date: 09-17-2018
Citation: 23 CCR 16 2636(f)(2) - California Code of Regulations, Title 23, Chapter 16, Section(s) 2636(f)(2)

Violation Description: Failure of the functional line leak detector (LLD) monitoring pressurized piping to meet one or more of the following requirements: Monitored at least hourly with the capability of detecting a release of 3.0 gallons per hour leak at 10 p.s.i.g. and restrict or shut off the flow of product through the piping when a leak is detected.

Violation Notes: Returned to compliance on 09/18/2019. Mr. Almeida did not have the proper equipment to test LLD on 9/12/18. Last certified on 9/14/17. His coworker was to bring equipment later same day to certify. 9/12/18 LLD test results indicated failure. OBSERVATION: Diesel line leak detector failed to meet one or more of the following requirements: Monitor at least hourly; Capable of detecting a release of 3.0 gallons per hour at 10 p.s.i.g.; Restricting or shutting off the flow of product through the piping when a leak is detected. CORRECTIVE ACTION: Repair or replace Diesel line leak detector so that it is capable of monitoring at least hourly, detecting a release of 3.0 gallons per hour at 10 p.s.i.g., and restricting or shutting off the flow of product through the piping when a leak is detected.

Violation Division: Los Angeles City Fire Department
Violation Program: UST
Violation Source: CERS

Site ID: 354452
Site Name: LAFD - FIRE STATION 27
Violation Date: 09-12-2018
Citation: 23 CCR 16 2712 - California Code of Regulations, Title 23, Chapter 16, Section(s) 2712

Violation Description: Failure to comply with any of the applicable requirements of the permit issued for the operation of the UST system.

Violation Notes: Returned to compliance on 10/12/2018. OBSERVATION: Owner/Operator did not comply with all operating permit requirements. CORRECTIVE ACTION: Comply with all operating permit requirements. Submit verification.

Violation Division: Los Angeles City Fire Department
Violation Program: UST

Map ID
Direction
Distance
Elevation

MAP FINDINGS

Site

Database(s)

EDR ID Number
EPA ID Number

LAFD - FIRE STATION 27 (Continued)

S106928820

Violation Source: CERS

Evaluation:

Eval General Type: Compliance Evaluation Inspection

Eval Date: 09-02-2015

Violations Found: No

Eval Type: Routine done by local agency

Eval Notes: Inspection conducted with FF Lee. BP-8 changes (DELETE GASOLINE FROM INVENTORY: GASOLINE UST ABANDONED 2009 via LAFD museum next door FA0035153)

Eval Division: Los Angeles City Fire Department

Eval Program: HMRRP

Eval Source: CERS

Eval General Type: Other/Unknown

Eval Date: 09-02-2015

Violations Found: No

Eval Type: Other, not routine, done by local agency

Eval Notes: MC testing handled by Erik Blankenbiller of Clean Fuels. All notes and violations documented on facility inspection report DAVVVTLNP.

Eval Division: Los Angeles City Fire Department

Eval Program: UST

Eval Source: CERS

Eval General Type: Other/Unknown

Eval Date: 09-03-2013

Violations Found: No

Eval Type: Other, not routine, done by local agency

Eval Notes: TESTER ERIC B. PASSED

Eval Division: Los Angeles City Fire Department

Eval Program: UST

Eval Source: CERS

Eval General Type: Compliance Evaluation Inspection

Eval Date: 09-09-2014

Violations Found: No

Eval Type: Routine done by local agency

Eval Notes: MET WITH CAPTAIN RICHARD MOORE - PENDING CERS SUBMITTAL - MERGING CUPA PORTAL INFO SEE ATTACHED UST INSP REP

Eval Division: Los Angeles City Fire Department

Eval Program: UST

Eval Source: CERS

Eval General Type: Other/Unknown

Eval Date: 09-09-2014

Violations Found: No

Eval Type: Other, not routine, done by local agency

Eval Notes: MC - ERIK BLANKENBILLER OF CLEAN FUELS PENDING MC ATTACHMENT

Eval Division: Los Angeles City Fire Department

Eval Program: UST

Eval Source: CERS

Eval General Type: Compliance Evaluation Inspection

Eval Date: 09-12-2018

Violations Found: Yes

Eval Type: Routine done by local agency

Eval Notes: On site for routine hazardous materials and business emergency plan

Map ID
Direction
Distance
Elevation

MAP FINDINGS

Site

Database(s)

EDR ID Number
EPA ID Number

LAFD - FIRE STATION 27 (Continued)

S106928820

inspection. Consent to enter and inspect was given by Captain Matt Long. Permit posted Observed the facility and inspected hazardous materials storage. Diesel - 5K gallons Kerosene - 55 gallons Motor Oil - 110 gallons Used Oil - 55 gallons Used Oil Filters - 300 pounds Used Cooking Oil - 55 gallons O2 - 1185 ft³ Phoscheck - 70 gallons CO2 - 600 ft³ Annual employee safety training records were maintained. The facility is responsible for identifying all hazardous materials, to include hazardous wastes, which are above disclosure thresholds. If there is a change in the type or amount of chemicals that are maintained on site, please submit revised documents (electronically) within 30 days of the change. Document review in CERS and field verification this date identified the following: 1. OBSERVATION: The business failed to complete and electronically submit chemical inventory [Truncated]

Eval Division: Los Angeles City Fire Department
Eval Program: HMRRP
Eval Source: CERS

Eval General Type: Other/Unknown
Eval Date: 09-17-2018
Violations Found: Yes
Eval Type: Other, not routine, done by local agency
Eval Notes: Per the 9/12/18 MC results, the Line leak detector did not pass. Notice issued to repair/replace diesel line leak detector.

Eval Division: Los Angeles City Fire Department
Eval Program: UST
Eval Source: CERS

Eval General Type: Other/Unknown
Eval Date: 10-12-2018
Violations Found: No
Eval Type: Other, not routine, done by local agency
Eval Notes: Corrected violations associated with Power light
Eval Division: Los Angeles City Fire Department
Eval Program: UST
Eval Source: CERS

Eval General Type: Compliance Evaluation Inspection
Eval Date: 01-07-2016
Violations Found: No
Eval Type: Routine done by local agency
Eval Notes: Not reported
Eval Division: Los Angeles County Fire Department
Eval Program: HW
Eval Source: CERS

Eval General Type: Compliance Evaluation Inspection
Eval Date: 09-03-2013
Violations Found: No
Eval Type: Routine done by local agency
Eval Notes: PASSED MONITOR CERT - PAPER WORK ISSUES ON STATE FORMS - WILL SEND NOV TO SEAN SULLIVAN FOR PAPERWORK COMPLIANCE.
Eval Division: Los Angeles City Fire Department
Eval Program: UST
Eval Source: CERS

Eval General Type: Other/Unknown

Map ID
Direction
Distance
Elevation

MAP FINDINGS

Site

Database(s)

EDR ID Number
EPA ID Number

LAFD - FIRE STATION 27 (Continued)

S106928820

Eval Date: 09-09-2014
Violations Found: No
Eval Type: Other, not routine, done by local agency
Eval Notes: LLD MECHANICAL TYPE - ERIK BLANKENBILLER OF CLEAN FUELS PENDING MC ATTACHMENT
Eval Division: Los Angeles City Fire Department
Eval Program: UST
Eval Source: CERS

Eval General Type: Other/Unknown
Eval Date: 09-09-2014
Violations Found: No
Eval Type: Other, not routine, done by local agency
Eval Notes: SPILL BUCK - ERIK BLANKENBILLER OF CLEAN FUELS PENDING MC ATTACHMENT
Eval Division: Los Angeles City Fire Department
Eval Program: UST
Eval Source: CERS

Eval General Type: Compliance Evaluation Inspection
Eval Date: 09-14-2017
Violations Found: Yes
Eval Type: Routine done by local agency
Eval Notes: Inspector Shane Bystrom, LAFD, onsite this date to conduct routine inspection of underground storage tank. Consent to enter, inspect and take photographs was given on this date by Capt. Il Kevin Rudd. Monitoring system certification was conducted at this time. Monitoring certification was performed by Richard Blankenbiller, Clean Fuels, Inc. Tester provided the following certifications: ICC: 5012767. EXP: 01/11/2018 VR: #A20929 EXP: 9/27/17 VMI: #3041 EXP: 3/27/2018 The UST monitoring panel showed all functions normal, however green power light & yellow warning light were not on. The monitoring set up and alarm history were provided for review. The sumps and UDCs were opened for inspection and the sensors were observed positioned to detect a leak at the earliest opportunity. The spill buckets were also visually inspected. The Monitoring Plan was compared to the equipment onsite. The operation of the UST system was compared to the conditions of the operating [Truncated]
Eval Division: Los Angeles City Fire Department
Eval Program: UST
Eval Source: CERS

Eval General Type: Other/Unknown
Eval Date: 09-17-2018
Violations Found: No
Eval Type: Other, not routine, done by local agency
Eval Notes: 9/12/18 MC & SCT results received 9/14/18. Diesel LLD did not pass. All secondary components tested passed
Eval Division: Los Angeles City Fire Department
Eval Program: UST
Eval Source: CERS

Eval General Type: Compliance Evaluation Inspection
Eval Date: 09-22-2016
Violations Found: Yes
Eval Type: Routine done by local agency
Eval Notes: Inspector Kurt Corral LAFD, onsite this date to conduct routine inspection of underground storage tank. Consent to enter, inspect and

Map ID
Direction
Distance
Elevation

MAP FINDINGS

Site

Database(s)

EDR ID Number
EPA ID Number

LAFD - FIRE STATION 27 (Continued)

S106928820

take photographs was given on this date by the station commander. Monitoring system certification was conducted at this time. Monitoring certification was performed by Richard Blankenbiller, Clean Fuels. Tester provided the following certifications: ICC Tech #5102767 Exp: 1/11/2018 Veeder-Root #A20929 Exp: 9/27/2017 VMI #3041 Exp: 3/27/2018 *****OTHER NOTED VIOLATIONS***** OBSERVATION: DESIGNATED OPERATOR AGREEMENT ON SITE AND ON CERS INDICATES EXPIRED ICC CERTIFICATION CORRECTIVE ACTION: PROVIDE AN UPDATED DESIGNATED OPERATOR AGREEMENT WITH CURRENT ICC CERTIFICATION The UST monitoring panel showed all functions normal. The monitoring set up and alarm history were provided for review. The sumps and UDCs were opened for inspection and the sensors were observed positioned to detect a leak at the earliest [Truncated]

Eval Division: Los Angeles City Fire Department
Eval Program: UST
Eval Source: CERS

Eval General Type: Compliance Evaluation Inspection
Eval Date: 09-25-2019
Violations Found: Yes
Eval Type: Routine done by local agency
Eval Notes: LAFD CUPA Inspector Bystrom, on site this date to conduct routine inspection of your underground storage tank(s). Consent to enter, inspect and take photographs was given on this date by Captain II Dave Fabela. Monitoring system certification was conducted at this time. Monitoring certification was performed by Taylor Almeida, Clean Fuels. Tester provided the following certifications: ICC: 8372585 EXP:2/23/2020 VR: B45968 TLS-3XX Tech Recert. 8/16/2021 VMI: LDT-890 #3585 EXP:07/21/2021 The UST monitoring panel showed all functions normal. The monitoring set up and alarm history were provided for review. The sumps and UDCs were opened for inspection and the sensors were observed positioned to detect a leak at the earliest opportunity. The spill buckets were also visually inspected. The Monitoring Plan was compared to the equipment onsite. The operation of the UST system was compared to the conditions of the operating permit. Property Owner: LAFD - FIRE [Truncated]

Eval Division: Los Angeles City Fire Department
Eval Program: UST
Eval Source: CERS

Eval General Type: Other/Unknown
Eval Date: 09-02-2015
Violations Found: No
Eval Type: Other, not routine, done by local agency
Eval Notes: SB989 testing handled by Erik Blankenbiller of Clean Fuels. All notes and violations documented on facility inspection report DAVVVTLNP.

Eval Division: Los Angeles City Fire Department
Eval Program: UST
Eval Source: CERS

Eval General Type: Other/Unknown
Eval Date: 09-03-2013
Violations Found: No
Eval Type: Other, not routine, done by local agency
Eval Notes: ERIC B - TESTER - PASSED
Eval Division: Los Angeles City Fire Department
Eval Program: UST

Map ID
Direction
Distance
Elevation

MAP FINDINGS

Site

Database(s)

EDR ID Number
EPA ID Number

LAFD - FIRE STATION 27 (Continued)

S106928820

Eval Source: CERS

Eval General Type: Other/Unknown
Eval Date: 09-03-2013
Violations Found: No
Eval Type: Other, not routine, done by local agency
Eval Notes: MC PASSED - ERIC B.
Eval Division: Los Angeles City Fire Department
Eval Program: UST
Eval Source: CERS

Eval General Type: Compliance Evaluation Inspection
Eval Date: 12-20-2018
Violations Found: No
Eval Type: Routine done by local agency
Eval Notes: Captain
Eval Division: Los Angeles County Fire Department
Eval Program: HW
Eval Source: CERS

Eval General Type: Other/Unknown
Eval Date: 03-04-2019
Violations Found: No
Eval Type: Other, not routine, done by local agency
Eval Notes: Fleming Environmental tested VMI LD-2000 Diesel LLD on 9/18/18 and passed. Attached MC, SB & SCT test results from 9/12/18.
Eval Division: Los Angeles City Fire Department
Eval Program: UST
Eval Source: CERS

Eval General Type: Compliance Evaluation Inspection
Eval Date: 09-02-2015
Violations Found: Yes
Eval Type: Routine done by local agency
Eval Notes: Inspection conducted with FF Lee. BP-8 changes (DELETE GASOLINE FROM INVENTORY: GASOLINE UST ABANDONED 2009 via LAFD museum next door FA0035153) *SYSTEM OVERFILL HANDLED BY BALL FLOAT VALVE, ONLY. PER LAFD FIRE CODE, 2 SOURCES OF OVERFILL REQUIRED--FLAPPER BEING ONE OF THE TWO REQUIRED. NO EXTERNAL AUDIO/VISUAL ALARM INSTALLED. NO FLAPPER VALVE INSTALLED CORRECTIVE ACTION: INSTALL FLAPPER VALVE FORTHWITH.
Eval Division: Los Angeles City Fire Department
Eval Program: UST
Eval Source: CERS

Eval General Type: Compliance Evaluation Inspection
Eval Date: 09-12-2018
Violations Found: Yes
Eval Type: Routine done by local agency
Eval Notes: Inspector Shane Bystrom, LAFD, onsite this date to conduct routine inspection of underground storage tank. Consent to enter, inspect and take photographs was given on this date by Captain Matt Long. Monitoring system certification was conducted at this time. Monitoring certification was performed by Taylor Almeida, Clean Fuels Inc. Tester provided the following certifications: ICC: 8372585 EXP:2/23/2020 VR: B45968 TLS-3XX Tech Recert. 8/12/19 VMI: LDT-890 #3588 EXP:06/03/2019 Omntec: #120117TA EXP:12/1/19 The UST monitoring panel showed T3 Delivery Needed. The Power(green) & Warning (yellow) Lights were not

Map ID
Direction
Distance
Elevation

MAP FINDINGS

Site

Database(s)

EDR ID Number
EPA ID Number

LAFD - FIRE STATION 27 (Continued)

S106928820

functional. The monitoring set up and alarm history were provided for review. The sumps and UDCs were opened for inspection and the sensors were observed positioned to detect a leak at the earliest opportunity. The spill buckets were also visually inspected. The Monitoring Plan was compared to the equipment onsite. The operation of the UST system was [Truncated]

Eval Division: Los Angeles City Fire Department
Eval Program: UST
Eval Source: CERS

Eval General Type: Other/Unknown
Eval Date: 09-27-2017
Violations Found: No
Eval Type: Other, not routine, done by local agency
Eval Notes: CERS - corrections accepted.
Eval Division: Los Angeles City Fire Department
Eval Program: UST
Eval Source: CERS

Affiliation:

Affiliation Type Desc: CUPA District
Entity Name: Los Angeles City Fire Department
Entity Title: Not reported
Affiliation Address: 200 North Main Street, Room 1780
Affiliation City: Los Angeles
Affiliation State: CA
Affiliation Country: Not reported
Affiliation Zip: 90012
Affiliation Phone: (213) 978-3680

Affiliation Type Desc: Document Preparer
Entity Name: Jonathan Wong/Brett L. Poole
Entity Title: Not reported
Affiliation Address: Not reported
Affiliation City: Not reported
Affiliation State: Not reported
Affiliation Country: Not reported
Affiliation Zip: Not reported
Affiliation Phone: Not reported

Affiliation Type Desc: Environmental Contact
Entity Name: CAPTAIN
Entity Title: Not reported
Affiliation Address: 1327 N COLE AVE
Affiliation City: LOS ANGELES
Affiliation State: CA
Affiliation Country: Not reported
Affiliation Zip: 90028
Affiliation Phone: Not reported

Affiliation Type Desc: UST Property Owner Name
Entity Name: LAFD - FIRE STATION 27
Entity Title: Not reported
Affiliation Address: 1327 N COLE AVE
Affiliation City: LOS ANGELES
Affiliation State: CA
Affiliation Country: United States

Map ID
Direction
Distance
Elevation

MAP FINDINGS

Site

Database(s)

EDR ID Number
EPA ID Number

LAFD - FIRE STATION 27 (Continued)

S106928820

Affiliation Zip: 90028
Affiliation Phone: (213) 485-6227

Affiliation Type Desc: Facility Mailing Address
Entity Name: Mailing Address
Entity Title: Not reported
Affiliation Address: 1327 N COLE AVE
Affiliation City: LOS ANGELES
Affiliation State: CA
Affiliation Country: Not reported
Affiliation Zip: 90028
Affiliation Phone: Not reported

Affiliation Type Desc: Parent Corporation
Entity Name: Los Angeles City Fire Department
Entity Title: Not reported
Affiliation Address: Not reported
Affiliation City: Not reported
Affiliation State: Not reported
Affiliation Country: Not reported
Affiliation Zip: Not reported
Affiliation Phone: Not reported

Affiliation Type Desc: UST Permit Applicant
Entity Name: JONATHAN WONG
Entity Title: FIREFIGHTER
Affiliation Address: Not reported
Affiliation City: Not reported
Affiliation State: Not reported
Affiliation Country: Not reported
Affiliation Zip: Not reported
Affiliation Phone: (213) 978-3781

Affiliation Type Desc: UST Tank Operator
Entity Name: LAFD - FIRE STATION 27
Entity Title: Not reported
Affiliation Address: 1327 N COLE AVE
Affiliation City: LOS ANGELES
Affiliation State: CA
Affiliation Country: United States
Affiliation Zip: 90028
Affiliation Phone: (213) 485-6227

Affiliation Type Desc: UST Tank Owner
Entity Name: GSD, FUEL SERVICES AND ENVIRONMENTAL LIASON
Entity Title: Not reported
Affiliation Address: 111 E FIRST ST 6TH FL
Affiliation City: LOS ANGELES
Affiliation State: CA
Affiliation Country: United States
Affiliation Zip: 90012
Affiliation Phone: (213) 978-3781

Affiliation Type Desc: Identification Signer
Entity Name: Jonathan Wong/Brett L. Poole
Entity Title: FIREFIGHTER/Consultant
Affiliation Address: Not reported

Map ID
Direction
Distance
Elevation

MAP FINDINGS

Site

Database(s)

EDR ID Number
EPA ID Number

LAFD - FIRE STATION 27 (Continued)

S106928820

Affiliation City: Not reported
Affiliation State: Not reported
Affiliation Country: Not reported
Affiliation Zip: Not reported
Affiliation Phone: Not reported

Affiliation Type Desc: Legal Owner
Entity Name: CITY OF LA - LAFD
Entity Title: Not reported
Affiliation Address: 200 N MAIN ST 16TH FL
Affiliation City: LOS ANGELES
Affiliation State: CA
Affiliation Country: United States
Affiliation Zip: 90012
Affiliation Phone: (213) 485-6227

Affiliation Type Desc: Property Owner
Entity Name: CITY OF LA GENERAL SERVICES
Entity Title: Not reported
Affiliation Address: 111 E 1ST ST
Affiliation City: LOS ANGELES
Affiliation State: CA
Affiliation Country: United States
Affiliation Zip: 90012
Affiliation Phone: (213) 928-9555

Affiliation Type Desc: Operator
Entity Name: LAFD - FIRE STATION 27
Entity Title: Not reported
Affiliation Address: Not reported
Affiliation City: Not reported
Affiliation State: Not reported
Affiliation Country: Not reported
Affiliation Zip: Not reported
Affiliation Phone: (213) 485-6227

HWTS:

Name: LOS ANGELES FIRE DEPARTMENT FIRE STATION 27
Address: 1327 N COLE AVE
Address 2: Not reported
City,State,Zip: LOS ANGELES, CA 90028
EPA ID: CAC002895936
Inactive Date: 05/06/2017
Create Date: 02/03/2017
Last Act Date: 05/06/2017
Mailing Name: Not reported
Mailing Address: 201 N FIGUEROA ST SUITE 1250
Mailing Address 2: Not reported
Mailing City,State,Zip: LOS ANGELES, CA 90012
Owner Name: LOS ANGELES
Owner Address: 200 N MAIN ST 16TH FL
Owner Address 2: Not reported
Owner City,State,Zip: LOS ANGELES, CA 90012
Contact Name: CAPTAIN
Contact Address: 201 N FIGUEROA ST SUITE 1250
Contact Address 2: Not reported

Map ID
Direction
Distance
Elevation

MAP FINDINGS

Site

Database(s)

EDR ID Number
EPA ID Number

LAFD - FIRE STATION 27 (Continued)

S106928820

City,State,Zip: LOS ANGELES, CA 90012

J81
SE
< 1/8
0.097 mi.
514 ft.

BERTS GARAGE
1350 N CAHUENGA BLVD UN B
LOS ANGELES, CA 90028

HAZMAT S123549676
N/A

Site 10 of 16 in cluster J

Relative:
Lower
Actual:
337 ft.

LOS ANGELES HM:
Name: BERTS GARAGE
Address: 1350 N CAHUENGA BLVD UN B
City,State,Zip: LOS ANGELES, CA 90028
Facility ID: FA0026692
Last Run Date: 06/01/2019
Status: INACTIVE

J82
SSE
< 1/8
0.103 mi.
543 ft.

RILEY H T
1349 CAHUENGA BLVD
LOS ANGELES, CA

EDR Hist Auto 1009083452
N/A

Site 11 of 16 in cluster J

Relative:
Lower
Actual:
334 ft.

EDR Hist Auto
Year: Name: Type:
1942 RILEY H T GASOLINE AND OIL SERVICE STATIONS

K83
ENE
< 1/8
0.104 mi.
548 ft.

1516 N IVAR ST
LOS ANGELES, CA

UST U004300072
N/A

Site 1 of 8 in cluster K

Relative:
Higher
Actual:
358 ft.

LOS ANGELES UST:
Name: Not reported
Address: 1516 N IVAR ST
City,State,Zip: LOS ANGELES, CA
Facility ID: Not reported
Last Run Date: 01/01/1900
Status: HISTORICAL

H84
NE
< 1/8
0.104 mi.
548 ft.

CHESTER W D
1534 CAHUENGA BLVD
LOS ANGELES, CA

EDR Hist Auto 1009080786
N/A

Site 7 of 9 in cluster H

Relative:
Higher
Actual:
364 ft.

EDR Hist Auto
Year: Name: Type:
1937 CHESTER W D AUTOMOBILE REPAIRING

MAP FINDINGS

Map ID
Direction
Distance
Elevation

Site

Database(s)

EDR ID Number
EPA ID Number

H85 **FREEWAY STORES**
NNE **1531 N CAHUENGA BLVD**
< 1/8 **LOS ANGELES, CA 90028**
0.104 mi.
550 ft. **Site 8 of 9 in cluster H**

HAZMAT **S123543153**
N/A

Relative: LOS ANGELES HM:
Higher Name: FREEWAY STORES
 Address: 1531 N CAHUENGA BLVD
Actual: City,State,Zip: LOS ANGELES, CA 90028
366 ft. Facility ID: FA0005768
 Last Run Date: 06/01/2019
 Status: INACTIVE

H86 **MC BRYDE LUBRICATING SERVICE INC**
NNE **1531 CAHUENGA TER**
< 1/8 **LOS ANGELES, CA**
0.104 mi.
550 ft. **Site 9 of 9 in cluster H**

EDR Hist Auto **1009076580**
N/A

Relative: EDR Hist Auto
Higher

| | | | |
|----------------|-------|---------------------------------|---|
| Actual: | Year: | Name: | Type: |
| 366 ft. | 1929 | MC BRYDE LUBRICATING SERVICE | GASOLINE AND OIL SERVICE STATION |
| | 1929 | MC BRYDE LUBRICATING SERVICE IN | AUTOMOBILE REPAIRING AND SERVICE STATIONS |
| | 1933 | MC BRYDE LUBRICATING SERVICE | GASOLINE AND OIL SERVICE STATIONS |
| | 1933 | PETERMAN W B | AUTOMOBILE REPAIRING |
| | 1937 | JONES HARSH INC | AUTOMOBILE REPAIRING |

J87 **1347 N CAHUENGA BLVD**
SSE **LOS ANGELES, CA 90028**
< 1/8
0.104 mi.
551 ft. **Site 12 of 16 in cluster J**

CHMIRS **S125740623**
N/A

Relative: CHMIRS:
Lower Name: Not reported
Actual: Address: 1347 N CAHUENGA BLVD
333 ft. City,State,Zip: LOS ANGELES, CA 90028
 OES Incident Number: 19-7285
 OES notification: 11/13/2019
 OES Date: Not reported
 OES Time: Not reported
 Date Completed: **Not reported**
 Property Use: Not reported
 Agency Id Number: Not reported
 Agency Incident Number: Not reported
 Time Notified: Not reported
 Time Completed: Not reported
 Surrounding Area: Not reported
 Estimated Temperature: Not reported
 Property Management: Not reported
 More Than Two Substances Involved?: Not reported
 Resp Agncy Personel # Of Decontaminated: Not reported
 Responding Agency Personel # Of Injuries: Not reported
 Responding Agency Personel # Of Fatalities: Not reported
 Others Number Of Decontaminated: Not reported
 Others Number Of Injuries: Not reported

Map ID
 Direction
 Distance
 Elevation

MAP FINDINGS

Site

Database(s)

EDR ID Number
 EPA ID Number

(Continued)

S125740623

| | |
|------------------------------|---|
| Others Number Of Fatalities: | Not reported |
| Vehicle Make/year: | Not reported |
| Vehicle License Number: | Not reported |
| Vehicle State: | Not reported |
| Vehicle Id Number: | Not reported |
| CA DOT PUC/ICC Number: | Not reported |
| Company Name: | Not reported |
| Reporting Officer Name/ID: | Not reported |
| Report Date: | Not reported |
| Facility Telephone: | Not reported |
| Waterway Involved: | No |
| Waterway: | Not reported |
| Spill Site: | Merchant/Business |
| Cleanup By: | Reporting Party |
| Containment: | Not reported |
| What Happened: | Not reported |
| Type: | Not reported |
| Measure: | Not reported |
| Other: | Not reported |
| Type: | VAPOR |
| Measure: | Unknown |
| Other: | Not reported |
| Date/Time: | 1058 |
| Year: | 2019 |
| Agency: | Southern California Gas |
| Incident Date: | 11/13/2019 |
| Admin Agency: | Los Angeles City Fire Department |
| Amount: | Not reported |
| Contained: | Not stopped,Not contained |
| Site Type: | Not reported |
| E Date: | Not reported |
| Substance: | Natural Gas |
| Quantity Released: | unknown |
| Unknown: | Not reported |
| Substance #2: | Not reported |
| Substance #3: | Not reported |
| Evacuations: | 100 |
| Number of Injuries: | Not reported |
| Number of Fatalities: | Not reported |
| #1 Pipeline: | No |
| #2 Pipeline: | No |
| #3 Pipeline: | No |
| #1 Vessel >= 300 Tons: | No |
| #2 Vessel >= 300 Tons: | No |
| #3 Vessel >= 300 Tons: | No |
| Evacs: | Yes |
| Injuries: | No |
| Fatals: | No |
| Comments: | Not reported |
| Description: | Per caller, a 2" steel main was damaged during excavation resulting in the release of an unknown amount of natural gas. Release is not stopped and there is no eta for repair. Approx 50-100 people evacuated from construction site. Fountain Ave between Cahuenga Blvd and Coal Ave is closed. Fire on scene. |

MAP FINDINGS

Map ID
Direction
Distance
Elevation

Site

Database(s)

EDR ID Number
EPA ID Number

L88
WNW
< 1/8
0.104 mi.
551 ft.

SHAEFERS BATTERY IGNITION
6550 S SUNSET BLVD
LOS ANGELES, CA

EDR Hist Auto **1009082823**
N/A

Site 1 of 3 in cluster L

Relative:
Higher

EDR Hist Auto

Actual:
352 ft.

| | | |
|-------|---------------------------|----------------------|
| Year: | Name: | Type: |
| 1942 | SHAEFERS BATTERY IGNITION | AUTOMOBILE REPAIRING |

F89
NNW
< 1/8
0.105 mi.
554 ft.

IMAGIC
1545 N WILCOX AVE UN 104
LOS ANGELES, CA 90028

HAZMAT **S123550222**
N/A

Site 6 of 8 in cluster F

Relative:
Higher

LOS ANGELES HM:

Actual:
366 ft.

| | |
|-----------------|--------------------------|
| Name: | IMAGIC |
| Address: | 1545 N WILCOX AVE UN 104 |
| City,State,Zip: | LOS ANGELES, CA 90028 |
| Facility ID: | FA0029932 |
| Last Run Date: | 06/01/2019 |
| Status: | INACTIVE |

F90
NNW
< 1/8
0.105 mi.
554 ft.

UNK
1545 N WILCOX AVE
HOLLYWOOD, CA 90028

SWEEPS UST **S101586323**
CA FID UST **N/A**
HAZMAT

Site 7 of 8 in cluster F

Relative:
Higher

SWEEPS UST:

Actual:
366 ft.

| | |
|------------------------|-------------------|
| Name: | UNK |
| Address: | 1545 N WILCOX AVE |
| City: | HOLLYWOOD |
| Status: | Not reported |
| Comp Number: | 7679 |
| Number: | Not reported |
| Board Of Equalization: | Not reported |
| Referral Date: | Not reported |
| Action Date: | Not reported |
| Created Date: | Not reported |
| Owner Tank Id: | Not reported |
| SWRCB Tank Id: | Not reported |
| Tank Status: | Not reported |
| Capacity: | Not reported |
| Active Date: | Not reported |
| Tank Use: | Not reported |
| STG: | Not reported |
| Content: | Not reported |
| Number Of Tanks: | Not reported |

CA FID UST:

| | |
|---------------|--------------|
| Facility ID: | 19044932 |
| Regulated By: | UTNKI |
| Regulated ID: | Not reported |
| Cortese Code: | Not reported |
| SIC Code: | Not reported |

Map ID
Direction
Distance
Elevation

MAP FINDINGS

Site

Database(s)

EDR ID Number
EPA ID Number

UNK (Continued)

S101586323

Facility Phone: 2130000000
Mail To: Not reported
Mailing Address: 1545 N WILCOX AVE
Mailing Address 2: Not reported
Mailing City,St,Zip: HOLLYWOOD 900280000
Contact: Not reported
Contact Phone: Not reported
DUNs Number: Not reported
NPDES Number: Not reported
EPA ID: Not reported
Comments: Not reported
Status: Inactive

LOS ANGELES HM:

Name: ALAN'S CUSTOM LAB
Address: 1545 N WILCOX AVE
City,State,Zip: LOS ANGELES, CA 90028
Facility ID: FA0023595
Last Run Date: 06/01/2019
Status: INACTIVE

**F91
NNW
< 1/8
0.105 mi.
554 ft.**

**LIGHTRA
1545 N WILCOX AVE SU 102
LOS ANGELES, CA 90028**

**HAZMAT S123545102
N/A**

Site 8 of 8 in cluster F

**Relative:
Higher
Actual:
366 ft.**

LOS ANGELES HM:

Name: LIGHTRA
Address: 1545 N WILCOX AVE SU 102
City,State,Zip: LOS ANGELES, CA 90028
Facility ID: FA0010854
Last Run Date: 06/01/2019
Status: INACTIVE

**K92
ENE
< 1/8
0.105 mi.
557 ft.**

**DE BRAY G L
1520 IVAR AVE
LOS ANGELES, CA**

**EDR Hist Auto 1009080108
N/A**

Site 2 of 8 in cluster K

**Relative:
Higher
Actual:
359 ft.**

EDR Hist Auto

Year: Name: Type:
1937 DE BRAY G L AUTOMOBILE REPAIRING

MAP FINDINGS

| Map ID Direction Distance Elevation | Site | Database(s) | EDR ID Number EPA ID Number |
|---|---|--|--------------------------------|
| K93 ENE < 1/8 0.107 mi. 563 ft. | HANSEN H A 1522 IVAR AVE LOS ANGELES, CA Site 3 of 8 in cluster K | EDR Hist Auto | 1009080054 N/A |
| Relative: Higher | EDR Hist Auto | | |
| Actual: 359 ft. | Year: Name: 1933 HANSEN H A | Type: AUTOMOBILE REPAIRING | |
| <hr/> | | | |
| K94 ENE < 1/8 0.108 mi. 568 ft. | KIRCHER H J 1524 IVAR AVE LOS ANGELES, CA Site 4 of 8 in cluster K | EDR Hist Auto | 1009080694 N/A |
| Relative: Higher | EDR Hist Auto | | |
| Actual: 360 ft. | Year: Name: 1933 KIRCHER H J | Type: AUTOMOBILE REPAIRING | |
| <hr/> | | | |
| I95 East < 1/8 0.109 mi. 577 ft. | MULLER BROS 6380 S SUNSET BLVD LOS ANGELES, CA Site 3 of 3 in cluster I | EDR Hist Auto | 1009080917 N/A |
| Relative: Higher | EDR Hist Auto | | |
| Actual: 353 ft. | Year: Name: 1929 MULLER BROS 1933 MULLER BROS 1937 MULLER BROS 1942 MULLER BROS | Type: GASOLINE AND OIL SERVICE STATION GASOLINE AND OIL SERVICE STATIONS GASOLINE AND OIL SERVICE STATIONS GASOLINE AND OIL SERVICE STATIONS | |
| <hr/> | | | |
| K96 East < 1/8 0.111 mi. 587 ft. | CHESBRO M V 6376 S SUNSET BLVD LOS ANGELES, CA Site 5 of 8 in cluster K | EDR Hist Auto | 1009080248 N/A |
| Relative: Higher | EDR Hist Auto | | |
| Actual: 354 ft. | Year: Name: 1929 CHESBRO M V | Type: AUTOMOBILE REPAIRING AND SERVICE STATIONS | |

MAP FINDINGS

| | | | |
|-----------|------|-------------|---------------|
| Map ID | | | EDR ID Number |
| Direction | | | EPA ID Number |
| Distance | | | |
| Elevation | Site | Database(s) | |

| | | |
|--|---|-------------------------------------|
| J97 SE < 1/8 0.115 mi. 607 ft. | 6366 DE LONGPRE AVENUE LOS ANGELES, CA Site 13 of 16 in cluster J Relative: LOS ANGELES UST: Lower Name: Not reported Address: 6366 DE LONGPRE AVENUE City,State,Zip: LOS ANGELES, CA Facility ID: Not reported Last Run Date: 01/01/1900 Status: HISTORICAL | UST U004303777 N/A |
|--|---|-------------------------------------|

| | | |
|--|--|--|
| J98 SE < 1/8 0.119 mi. 626 ft. | FUNK BROTHERS AUTOMOTIVE INC 1338 N IVAR AVE LOS ANGELES, CA 90028 Site 14 of 16 in cluster J Relative: LOS ANGELES HM: Lower Name: FUNK BROTHERS AUTOMOTIVE INC Address: 1338 N IVAR AVE City,State,Zip: LOS ANGELES, CA 90028 Facility ID: FA0024605 Last Run Date: 06/01/2019 Status: INACTIVE | HAZMAT S123549142 N/A |
|--|--|--|

| | | |
|---|--|--|
| M99 North < 1/8 0.122 mi. 643 ft. | WONG SAM 6428 SELMA AVE LOS ANGELES, CA Site 1 of 14 in cluster M Relative: EDR Hist Cleaner Higher Actual: Year: Name: Type: 368 ft. 1937 WONG SAM LAUNDRIES CHINESE 1942 WONG SAM LAUNDRIES ORIENTAL | EDR Hist Cleaner 1009191423 N/A |
|---|--|--|

| | | |
|--|--|--|
| J100 SSE < 1/8 0.123 mi. 647 ft. | COLLINS LITHOGRAPHERS & PRINTERS IN 6422 W HOMEWOOD AVE LOS ANGELES, CA 90028 Site 15 of 16 in cluster J Relative: LOS ANGELES HM: Lower Name: COLLINS LITHOGRAPHERS & PRINTERS IN Address: 6422 W HOMEWOOD AVE City,State,Zip: LOS ANGELES, CA 90028 Facility ID: FA0006718 Last Run Date: 06/01/2019 Status: INACTIVE | HAZMAT S123543527 N/A |
|--|--|--|

MAP FINDINGS

| Map ID Direction Distance Elevation | Site | Database(s) | EDR ID Number EPA ID Number |
|--|---|---|--------------------------------|
| M101 NNE < 1/8 0.124 mi. 656 ft. | NEWCOMB R E 6410 SELMA AVE LOS ANGELES, CA Site 2 of 14 in cluster M | EDR Hist Auto | 1009079820 N/A |
| Relative: Higher | EDR Hist Auto | | |
| Actual: 368 ft. | Year: Name: 1933 NEWCOMB R E | Type: AUTOMOBILE REPAIRING | |
| M102 NNE 1/8-1/4 0.126 mi. 665 ft. | BEITCH HARRY 6406 SELMA AVE LOS ANGELES, CA Site 3 of 14 in cluster M | EDR Hist Cleaner | 1009192716 N/A |
| Relative: Higher | EDR Hist Cleaner | | |
| Actual: 368 ft. | Year: Name: 1937 BEITCH HARRY | Type: LAUNDRIES HAND | |
| 103 NNW 1/8-1/4 0.127 mi. 668 ft. | SHAPIRO HYMAN 6508 SELMA AVE LOS ANGELES, CA | EDR Hist Cleaner | 1009185214 N/A |
| Relative: Higher | EDR Hist Cleaner | | |
| Actual: 368 ft. | Year: Name: 1929 DEUTSCH ARMIN 1937 SHAPIRO HYMAN | Type: CLOTHES PRESSERS CLEANERS AND REPAIRERS CLOTHES PRESSERS AND CLEANERS | |
| K104 NE 1/8-1/4 0.127 mi. 671 ft. | MALETTE L B 1525 IVAR AVE LOS ANGELES, CA Site 6 of 8 in cluster K | EDR Hist Auto | 1009082063 N/A |
| Relative: Higher | EDR Hist Auto | | |
| Actual: 364 ft. | Year: Name: 1937 MALETTE L B 1942 MALETTE L B | Type: AUTOMOBILE REPAIRING AUTOMOBILE REPAIRING | |

MAP FINDINGS

Map ID
 Direction
 Distance
 Elevation

Site

Database(s)

EDR ID Number
 EPA ID Number

M105
NNE
1/8-1/4
0.127 mi.
672 ft.

COPYMASTER CORP
1553 N CAHUENGA BLVD
LOS ANGELES, CA 90028

Site 4 of 14 in cluster M

HAZMAT **S123542866**
N/A

Relative: LOS ANGELES HM:
Higher Name: COPYMASTER CORP
 Address: 1553 N CAHUENGA BLVD
 City,State,Zip: LOS ANGELES, CA 90028
 Facility ID: FA0005049
 Last Run Date: 06/01/2019
 Status: INACTIVE

J106
SSE
1/8-1/4
0.128 mi.
677 ft.

1341 CAHUENGA BLVD
LOS ANGELES, CA

Site 16 of 16 in cluster J

UST **U004299635**
N/A

Relative: LOS ANGELES UST:
Lower Name: Not reported
 Address: 1341 CAHUENGA BLVD
 City,State,Zip: LOS ANGELES, CA
 Facility ID: Not reported
 Last Run Date: 01/01/1900
 Status: HISTORICAL

N107
NW
1/8-1/4
0.130 mi.
684 ft.

1544 SCHRADER AVE
HOLLYWOOD, CA

Site 1 of 3 in cluster N

UST **U004300153**
N/A

Relative: LOS ANGELES UST:
Higher Name: Not reported
 Address: 1544 SCHRADER AVE
 City,State,Zip: HOLLYWOOD, CA
 Facility ID: Not reported
 Last Run Date: 01/01/1900
 Status: HISTORICAL

O108
NNE
1/8-1/4
0.132 mi.
695 ft.

CHOICE 1 HR PHOTO
1550 N CAHUENGA BLVD
LOS ANGELES, CA 90028

Site 1 of 7 in cluster O

HAZMAT **S123550004**
N/A

Relative: LOS ANGELES HM:
Higher Name: CHOICE 1 HR PHOTO
 Address: 1550 N CAHUENGA BLVD
 City,State,Zip: LOS ANGELES, CA 90028
 Facility ID: FA0028849
 Last Run Date: 06/01/2019
 Status: INACTIVE

MAP FINDINGS

| | | | |
|-----------|------|-------------|---------------|
| Map ID | | | EDR ID Number |
| Direction | | | EPA ID Number |
| Distance | | | |
| Elevation | Site | Database(s) | |

O109 **ALMS VERN SUPER SERVICE STATION** **EDR Hist Auto** **1009081661**
NNE **1550 CAHUENGA BLVD** **N/A**
1/8-1/4 **LOS ANGELES, CA**
0.132 mi.
695 ft. **Site 2 of 7 in cluster O**

Relative: EDR Hist Auto
Higher

Actual: Year: Name: Type:
368 ft. 1933 ALMS VERN SUPER SERVICE STATION GASOLINE AND OIL SERVICE STATIONS
 1937 ALM VERN SUPER SERVICE STATION GASOLINE AND OIL SERVICE STATIONS

O110 **WEJBE SANTANDER** **EDR Hist Auto** **1009078576**
NNE **1556 N CAHUENGA BLV** **N/A**
1/8-1/4 **LOS ANGELES, CA 90028**
0.132 mi.
697 ft. **Site 3 of 7 in cluster O**

Relative: EDR Hist Auto
Higher

Actual: Year: Name: Type:
368 ft. 1929 CAYTZER WM GASOLINE AND OIL SERVICE STATION
 1969 WEJBE SANTANDER Gasoline Service Stations
 1970 WEJBE SANTANDER Gasoline Service Stations
 1971 WEJBE SANTANDER Gasoline Service Stations

O111 **CHOICE ONE HOUR PHOTO** **HAZMAT** **S123548081**
NNE **1556 N CAHUENGA BLVD** **N/A**
1/8-1/4 **LOS ANGELES, CA 90028**
0.132 mi.
697 ft. **Site 4 of 7 in cluster O**

Relative: LOS ANGELES HM:
Higher Name: CHOICE ONE HOUR PHOTO

Actual: Address: 1556 N CAHUENGA BLVD
368 ft. City,State,Zip: LOS ANGELES, CA 90028
 Facility ID: FA0021320
 Last Run Date: 06/01/2019
 Status: INACTIVE

K112 **MATLOFF SAML JR** **EDR Hist Cleaner** **1009189588**
ENE **6367 S SUNSET BLVD** **N/A**
1/8-1/4 **LOS ANGELES, CA**
0.132 mi.
698 ft. **Site 7 of 8 in cluster K**

Relative: EDR Hist Cleaner
Higher

Actual: Year: Name: Type:
355 ft. 1933 MATLOFF SAML JR CLOTHES PRESSERS AND CLEANERS

Map ID
 Direction
 Distance
 Elevation

MAP FINDINGS

Site

Database(s)

EDR ID Number
 EPA ID Number

N113 **YMCA HOLLYWOOD - WILSHIRE**
NW **1553 N SCHRADER BLVD**
1/8-1/4 **LOS ANGELES, CA 90028**
0.140 mi.
740 ft. **Site 2 of 3 in cluster N**

HAZMAT **S123535422**
CERS **N/A**

Relative:
Higher
Actual:
364 ft.

LOS ANGELES HM:
 Name: YMCA HOLLYWOOD - WILSHIRE
 Address: 1553 N SCHRADER BLVD
 City,State,Zip: LOS ANGELES, CA 90028
 Facility ID: FA0024788
 Last Run Date: 06/01/2019
 Status: INACTIVE

Name: YMCA HOLLYWOOD - WILSHIRE
 Address: 1553 N SCHRADER BLVD
 City,State,Zip: LOS ANGELES, CA 90028
 Facility ID: FA0024788
 Last Run Date: 06/01/2019
 Status: ACTIVE

CERS:
 Name: HOLLYWOOD YMCA
 Address: 1553 N SCHRADER BLVD
 City,State,Zip: LOS ANGELES, CA 90028
 Site ID: 86866
 CERS ID: 10249702
 CERS Description: Chemical Storage Facilities

Violations:
 Site ID: 86866
 Site Name: HOLLYWOOD YMCA
 Violation Date: 09-12-2019
 Citation: HSC 6.95 25508(a)(1) - California Health and Safety Code, Chapter 6.95, Section(s) 25508(a)(1)
 Violation Description: Failure to complete and electronically submit a site map with all required content.
 Violation Notes: Returned to compliance on 11/04/2019. Review, update and resubmit the site map in CERS to include all required elements. You can download detailed SITE MAP INSTRUCTIONS in the Hazardous Materials Business Plan (HMBP) Section using the following link <https://www.lafd.org/fire-prevention/cupa/documents-forms>
 Violation Division: Los Angeles City Fire Department
 Violation Program: HMRRP
 Violation Source: CERS

Evaluation:
 Eval General Type: Compliance Evaluation Inspection
 Eval Date: 07-29-2016
 Violations Found: No
 Eval Type: Routine done by local agency
 Eval Notes: On site for routine hazardous materials and business emergency plan inspection. Consent to enter and inspect was given by TONA CONTACT INFORMATION: ADRIANA QUIROZ@YMCALA.ORG Observed the facility and inspected hazardous materials storage. Annual employee safety training records were maintained. The facility is responsible for identifying all hazardous materials, to include hazardous wastes, which are above disclosure thresholds. If there is a change in the type or amount of chemicals that are maintained on site, please submit revised documents

Map ID
Direction
Distance
Elevation

MAP FINDINGS

Site

Database(s)

EDR ID Number
EPA ID Number

YMCA HOLLYWOOD - WILSHIRE (Continued)

S123535422

(electronically)within 30 days of the change.
Eval Division: Los Angeles City Fire Department
Eval Program: HMRRP
Eval Source: CERS

Eval General Type: Other/Unknown
Eval Date: 11-04-2019
Violations Found: No
Eval Type: Other, not routine, done by local agency
Eval Notes: ALL VIOLATIONS CLEARED.
Eval Division: Los Angeles City Fire Department
Eval Program: HMRRP
Eval Source: CERS

Eval General Type: Compliance Evaluation Inspection
Eval Date: 09-12-2019
Violations Found: Yes
Eval Type: Routine done by local agency
Eval Notes: Consent to enter, inspect and take photographs was given by: Rosa Najera The Business Activities, Owner/Operator Identification, Hazardous Materials Inventory, Site Map, Emergency Response/Contingency Plan and Employee Training Plan sections were reviewed in CERS and field verified. Review and correct any violations indicated previously in this report, on or before the COMPLY BY date associated with each violation. NOTE: The LAMC, Sections (L.A.M.C. SECTION 57.105.1.4; 57.120.3; 57.121.2 and 57.121.2.1.) requires businesses that store, use or handle hazardous materials in the City of Los Angeles to obtain a Consolidated Permit from the Los Angeles Fire Department CUPA **** Annual submission of a Hazardous Materials Business Plan into California Environmental Reporting System (CERS) is required between January 1 and March 1 of every year. Per L.A.M.C. 57.121.3.5, failure to submit the required hazardous material business plan (HMBP) information annually into CERS [Truncated]

Eval Division: Los Angeles City Fire Department
Eval Program: HMRRP
Eval Source: CERS

Affiliation:
Affiliation Type Desc: CUPA District
Entity Name: Los Angeles City Fire Department
Entity Title: Not reported
Affiliation Address: 200 North Main Street, Room 1780
Affiliation City: Los Angeles
Affiliation State: CA
Affiliation Country: Not reported
Affiliation Zip: 90012
Affiliation Phone: (213) 978-3680

Affiliation Type Desc: Facility Mailing Address
Entity Name: Mailing Address
Entity Title: Not reported
Affiliation Address: 1553 N SCHRADER BL
Affiliation City: HOLLYWOOD
Affiliation State: CA
Affiliation Country: Not reported
Affiliation Zip: 90028
Affiliation Phone: Not reported

Map ID
Direction
Distance
Elevation

MAP FINDINGS

Site

Database(s)

EDR ID Number
EPA ID Number

YMCA HOLLYWOOD - WILSHIRE (Continued)

S123535422

Affiliation Type Desc: Property Owner
Entity Name: YMCA of Metropolitan Los Angeles
Entity Title: Not reported
Affiliation Address: 625 S. New Hampshire Ave.
Affiliation City: Los Angeles
Affiliation State: CA
Affiliation Country: United States
Affiliation Zip: 90028
Affiliation Phone: (213) 380-6448

Affiliation Type Desc: Document Preparer
Entity Name: Adam Franko
Entity Title: Not reported
Affiliation Address: Not reported
Affiliation City: Not reported
Affiliation State: Not reported
Affiliation Country: Not reported
Affiliation Zip: Not reported
Affiliation Phone: Not reported

Affiliation Type Desc: Identification Signer
Entity Name: Adam Franko
Entity Title: Associate Executive Director
Affiliation Address: Not reported
Affiliation City: Not reported
Affiliation State: Not reported
Affiliation Country: Not reported
Affiliation Zip: Not reported
Affiliation Phone: Not reported

Affiliation Type Desc: Legal Owner
Entity Name: YMCA OF METROPOLITAN LOS ANGELES
Entity Title: Not reported
Affiliation Address: 625 S. New Hampshire Ave.
Affiliation City: Los Angeles
Affiliation State: CA
Affiliation Country: United States
Affiliation Zip: 90005
Affiliation Phone: (213) 380-6448

Affiliation Type Desc: Operator
Entity Name: Hollywood YMCA
Entity Title: Not reported
Affiliation Address: Not reported
Affiliation City: Not reported
Affiliation State: Not reported
Affiliation Country: Not reported
Affiliation Zip: Not reported
Affiliation Phone: (323) 467-4161

Affiliation Type Desc: Environmental Contact
Entity Name: Liz Zuniga
Entity Title: Not reported
Affiliation Address: 625 S. New Hampshire Ave.
Affiliation City: Los Angeles
Affiliation State: CA
Affiliation Country: Not reported

Map ID
Direction
Distance
Elevation

MAP FINDINGS

Site

Database(s)

EDR ID Number
EPA ID Number

YMCA HOLLYWOOD - WILSHIRE (Continued)

S123535422

Affiliation Zip: 90005
Affiliation Phone: Not reported

Affiliation Type Desc: Parent Corporation
Entity Name: YMCA OF METROPOLITAN LOS ANGELES
Entity Title: Not reported
Affiliation Address: Not reported
Affiliation City: Not reported
Affiliation State: Not reported
Affiliation Country: Not reported
Affiliation Zip: Not reported
Affiliation Phone: Not reported

P114 TAYLOR K M EDR Hist Auto 1009083479
SSE 6404 HOMEWOOD AVE N/A
1/8-1/4 LOS ANGELES, CA
0.141 mi.
746 ft. Site 1 of 5 in cluster P
Relative: EDR Hist Auto
Lower
Actual: Year: Name: Type:
329 ft. 1937 TAYLOR K M GASOLINE AND OIL SERVICE STATIONS

K115 KING L W EDR Hist Auto 1009081887
East 6356 S SUNSET BLVD N/A
1/8-1/4 LOS ANGELES, CA
0.143 mi.
756 ft. Site 8 of 8 in cluster K
Relative: EDR Hist Auto
Higher
Actual: Year: Name: Type:
354 ft. 1942 KING L W AUTOMOBILE REPAIRING

M116 RILEY H T EDR Hist Auto 1009079920
North 1600 WILCOX AVE N/A
1/8-1/4 LOS ANGELES, CA
0.143 mi.
757 ft. Site 5 of 14 in cluster M
Relative: EDR Hist Auto
Higher
Actual: Year: Name: Type:
370 ft. 1933 DEIBAL B C GASOLINE AND OIL SERVICE STATIONS
1937 RILEY H T GASOLINE AND OIL SERVICE STATIONS

MAP FINDINGS

| Map ID Direction Distance Elevation | Site | Database(s) | EDR ID Number EPA ID Number |
|---|---|----------------------|--------------------------------|
| M117 North 1/8-1/4 0.143 mi. 757 ft. | 1600 WILCOX AVE LOS ANGELES, CA Site 6 of 14 in cluster M | UST | U004300239 N/A |
| Relative: Higher | LOS ANGELES UST: Name: Not reported | | |
| Actual: 370 ft. | Address: 1600 WILCOX AVE City,State,Zip: LOS ANGELES, CA Facility ID: Not reported Last Run Date: 01/01/1900 Status: HISTORICAL | | |
| M118 North 1/8-1/4 0.143 mi. 757 ft. | NETWORK AUTO BODY 6421 W SELMA AVE LOS ANGELES, CA 90028 Site 7 of 14 in cluster M | HAZMAT | S123549826 N/A |
| Relative: Higher | LOS ANGELES HM: Name: NETWORK AUTO BODY | | |
| Actual: 370 ft. | Address: 6421 W SELMA AVE City,State,Zip: LOS ANGELES, CA 90028 Facility ID: FA0027613 Last Run Date: 06/01/2019 Status: INACTIVE | | |
| L119 West 1/8-1/4 0.144 mi. 761 ft. | LA COLOR LABS 6602 SUNSET BLVD LOS ANGELES, CA 90028 Site 2 of 3 in cluster L | HAZMAT | S123549946 N/A |
| Relative: Lower | LOS ANGELES HM: Name: LA COLOR LABS | | |
| Actual: 350 ft. | Address: 6602 SUNSET BLVD City,State,Zip: LOS ANGELES, CA 90028 Facility ID: FA0028392 Last Run Date: 06/01/2019 Status: INACTIVE | | |
| M120 North 1/8-1/4 0.144 mi. 762 ft. | RINNER W A 6417 SELMA AVE LOS ANGELES, CA Site 8 of 14 in cluster M | EDR Hist Auto | 1009080469 N/A |
| Relative: Higher | EDR Hist Auto Year: Name: Type: | | |
| Actual: 370 ft. | 1933 RINNER W A | AUTOMOBILE REPAIRING | |

MAP FINDINGS

| Map ID Direction Distance Elevation | Site | Database(s) | EDR ID Number EPA ID Number |
|---|--|-------------------------|--------------------------------|
| M121 North 1/8-1/4 0.144 mi. 762 ft. | 6417 W SELMA AVE LOS ANGELES, CA Site 9 of 14 in cluster M | UST | U004303800 N/A |
| Relative: Higher | LOS ANGELES UST: Name: Not reported | | |
| Actual: 370 ft. | Address: 6417 W SELMA AVE City,State,Zip: LOS ANGELES, CA Facility ID: Not reported Last Run Date: 01/01/1900 Status: HISTORICAL | | |
| O122 NNE 1/8-1/4 0.145 mi. 763 ft. | LYTLE HOFFMAN 6382 SELMA AVE LOS ANGELES, CA Site 5 of 7 in cluster O | EDR Hist Auto | 1009082061 N/A |
| Relative: Higher | EDR Hist Auto | | |
| Actual: 369 ft. | Year: Name: Type: 1942 LYTLE HOFFMAN AUTOMOBILE REPAIRING 1972 HOLLYWOOD SPEEDOMETER & RAD SV Automotive Repair Shops, NEC 1986 HOLLYWOOD RADIATOR Automotive Repair Shops, NEC 1987 HOLLYWOOD RADIATOR Automotive Repair Shops, NEC | | |
| L123 West 1/8-1/4 0.145 mi. 766 ft. | HOROWITZ MORRIS 6604 S SUNSET BLVD LOS ANGELES, CA Site 3 of 3 in cluster L | EDR Hist Cleaner | 1009191240 N/A |
| Relative: Lower | EDR Hist Cleaner | | |
| Actual: 350 ft. | Year: Name: Type: 1937 HOROWITZ MORRIS CLOTHES PRESSERS AND CLEANERS | | |
| Q124 East 1/8-1/4 0.146 mi. 769 ft. | STANNARD B F 6354 S SUNSET BLVD LOS ANGELES, CA Site 1 of 6 in cluster Q | EDR Hist Auto | 1009080006 N/A |
| Relative: Higher | EDR Hist Auto | | |
| Actual: 354 ft. | Year: Name: Type: 1929 STANNARD B F AUTOMOBILE REPAIRING AND SERVICE STATIONS | | |

MAP FINDINGS

Map ID
 Direction
 Distance
 Elevation

Site

Database(s)

EDR ID Number
 EPA ID Number

Q125 **GEILER P R** **EDR Hist Auto** **1009076561**
East **6352 S SUNSET BLVD** **N/A**
1/8-1/4 **LOS ANGELES, CA**
0.148 mi.
781 ft. **Site 2 of 6 in cluster Q**
Relative: EDR Hist Auto
Higher
Actual: Year: Name: Type:
354 ft. 1929 GEILER P R AUTOMOBILE REPAIRING AND SERVICE STATIONS

P126 **KRAKOWIAK STAN** **EDR Hist Auto** **1020708376**
SSE **1317 CAHUENGA** **N/A**
1/8-1/4 **LOS ANGELES, CA 90028**
0.153 mi.
809 ft. **Site 2 of 5 in cluster P**
Relative: EDR Hist Auto
Lower
Actual: Year: Name: Type:
328 ft. 1969 KRAKOWIAK STAN Gasoline Service Stations
 1970 KRAKOWIAK STAN Gasoline Service Stations
 1971 KRAKOWIAK STAN Gasoline Service Stations
 1972 KRAKOWIAK STAN Gasoline Service Stations
 1973 KRAKOWIAK STAN Gasoline Service Stations
 1974 KRAKOWIAK STAN Gasoline Service Stations
 1975 KRAKOWIAK STAN Gasoline Service Stations

P127 **THOMAS TOP& UPHOLSTERING CO INC** **UST** **U004305302**
SSE **1317 N CAHUENGA BLVD** **N/A**
1/8-1/4 **LOS ANGELES, CA 90028**
0.153 mi.
809 ft. **Site 3 of 5 in cluster P**
Relative: LOS ANGELES UST:
Lower Name: THOMAS TOP& UPHOLSTERING CO INC
Actual: Address: 1317 N CAHUENGA BLVD
328 ft. City,State,Zip: LOS ANGELES, CA 90028
 Facility ID: FA0000256
 Last Run Date: 06/03/2019
 Status: INACTIVE

P128 **THOMAS TOP& UPHOLSTERING CO INC** **HAZMAT** **S123541375**
SSE **1317 N CAHUENGA BLVD** **N/A**
1/8-1/4 **LOS ANGELES, CA 90028**
0.153 mi.
809 ft. **Site 4 of 5 in cluster P**
Relative: LOS ANGELES HM:
Lower Name: THOMAS TOP& UPHOLSTERING CO INC
Actual: Address: 1317 N CAHUENGA BLVD
328 ft. City,State,Zip: LOS ANGELES, CA 90028
 Facility ID: FA0000256
 Last Run Date: 06/01/2019
 Status: INACTIVE

MAP FINDINGS

Map ID
Direction
Distance
Elevation

Site

Database(s)

EDR ID Number
EPA ID Number

P129
SSE
1/8-1/4
0.153 mi.
809 ft.

THOMAS TOP&UPHOLSTERING CO INC
1317 CAHUENGA BLVD
LOS ANGELES, CA 90028

SWEEPS UST **S101584833**
CA FID UST **N/A**

Site 5 of 5 in cluster P

Relative:
Lower
Actual:
328 ft.

SWEEPS UST:
Name: THOMAS TOP&UPHOLSTERING CO INC
Address: 1317 CAHUENGA BLVD
City: LOS ANGELES
Status: Not reported
Comp Number: 4025
Number: Not reported
Board Of Equalization: Not reported
Referral Date: Not reported
Action Date: Not reported
Created Date: Not reported
Owner Tank Id: Not reported
SWRCB Tank Id: Not reported
Tank Status: Not reported
Capacity: Not reported
Active Date: Not reported
Tank Use: Not reported
STG: Not reported
Content: Not reported
Number Of Tanks: 0

CA FID UST:
Facility ID: 19016120
Regulated By: UTKNI
Regulated ID: Not reported
Cortese Code: Not reported
SIC Code: Not reported
Facility Phone: 2134693277
Mail To: Not reported
Mailing Address: 1317 CAHUENGA BLVD
Mailing Address 2: Not reported
Mailing City,St,Zip: LOS ANGELES 900280000
Contact: Not reported
Contact Phone: Not reported
DUNS Number: Not reported
NPDES Number: Not reported
EPA ID: Not reported
Comments: Not reported
Status: Inactive

R130
ENE
1/8-1/4
0.154 mi.
813 ft.

CHARLES FOND
6465 W SUNSET BLVD
HOLLYWOOD, CA 90028

SWEEPS UST **1000168687**
HIST UST **N/A**
CA FID UST
HAZMAT

Site 1 of 2 in cluster R

Relative:
Higher
Actual:
363 ft.

SWEEPS UST:
Name: CHARLES FOND
Address: 6465 W SUNSET BLVD
City: HOLLYWOOD
Status: Not reported
Comp Number: 1808
Number: Not reported

Map ID
Direction
Distance
Elevation

MAP FINDINGS

Site

Database(s)

EDR ID Number
EPA ID Number

CHARLES FOND (Continued)

1000168687

Board Of Equalization: 44-011980
Referral Date: Not reported
Action Date: Not reported
Created Date: Not reported
Owner Tank Id: Not reported
SWRCB Tank Id: 19-050-001808-000001
Tank Status: Not reported
Capacity: 2000
Active Date: Not reported
Tank Use: OIL
STG: WASTE
Content: WASTE OIL
Number Of Tanks: 1

Name: CHARLES FOND
Address: 6465 W SUNSET BLVD
City: HOLLYWOOD
Status: Active
Comp Number: 1808
Number: 1
Board Of Equalization: 44-011980
Referral Date: 07-06-93
Action Date: 03-18-94
Created Date: 02-29-88
Owner Tank Id: Not reported
SWRCB Tank Id: 19-050-001808-000003
Tank Status: A
Capacity: 200
Active Date: 04-20-88
Tank Use: CHEMICAL
STG: P
Content: UNKNOWN
Number Of Tanks: 3

Name: CHARLES FOND
Address: 6465 W SUNSET BLVD
City: HOLLYWOOD
Status: Active
Comp Number: 1808
Number: 1
Board Of Equalization: 44-011980
Referral Date: 07-06-93
Action Date: 03-18-94
Created Date: 02-29-88
Owner Tank Id: Not reported
SWRCB Tank Id: 19-050-001808-000004
Tank Status: A
Capacity: 100
Active Date: 04-20-88
Tank Use: CHEMICAL
STG: P
Content: UNKNOWN
Number Of Tanks: Not reported

Name: CHARLES FOND
Address: 6465 W SUNSET BLVD
City: HOLLYWOOD

Map ID
Direction
Distance
Elevation

MAP FINDINGS

Site

Database(s)

EDR ID Number
EPA ID Number

CHARLES FOND (Continued)

1000168687

Status: Active
Comp Number: 1808
Number: 1
Board Of Equalization: 44-011980
Referral Date: 07-06-93
Action Date: 03-18-94
Created Date: 02-29-88
Owner Tank Id: Not reported
SWRCB Tank Id: 19-050-001808-000006
Tank Status: A
Capacity: 250
Active Date: 04-20-88
Tank Use: CHEMICAL
STG: P
Content: UNKNOWN
Number Of Tanks: Not reported

HIST UST:

Name: MERCEDES BENZ HOLLYWOOD, INC.
Address: 6465 W SUNSET BLVD
City,State,Zip: LOS ANGELES, CA 90028
File Number: Not reported
URL: Not reported
Region: STATE
Facility ID: 00000029490
Facility Type: Not reported
Other Type: AUTO DEALERSHIP
Contact Name: K. KIRCHGESSNER
Telephone: 2134663141
Owner Name: MORTON AND ROSALIE LA KRETZ
Owner Address: 1575 CROSS ROADS OF THE WORLD
Owner City,St,Zip: LOS ANGELES, CA 90028
Total Tanks: 0006

Tank Num: 001
Container Num: W001
Year Installed: 1970
Tank Capacity: 00002000
Tank Used for: PRODUCT
Type of Fuel: WASTE OIL
Container Construction Thickness: Not reported
Leak Detection: None

Tank Num: 002
Container Num: W1002
Year Installed: 1970
Tank Capacity: 00000000
Tank Used for: WASTE
Type of Fuel: Not reported
Container Construction Thickness: Not reported
Leak Detection: None

Tank Num: 003
Container Num: W1005
Year Installed: Not reported
Tank Capacity: 00000200
Tank Used for: WASTE

Map ID
Direction
Distance
Elevation

MAP FINDINGS

Site

Database(s)

EDR ID Number
EPA ID Number

CHARLES FOND (Continued)

1000168687

Type of Fuel: Not reported
Container Construction Thickness: Not reported
Leak Detection: Not reported

Tank Num: 004
Container Num: W1004
Year Installed: Not reported
Tank Capacity: 00000100
Tank Used for: WASTE
Type of Fuel: Not reported
Container Construction Thickness: Not reported
Leak Detection: Not reported

Tank Num: 005
Container Num: W1003
Year Installed: 1970
Tank Capacity: 00000000
Tank Used for: WASTE
Type of Fuel: Not reported
Container Construction Thickness: Not reported
Leak Detection: None

Tank Num: 006
Container Num: W1006
Year Installed: 1970
Tank Capacity: 00000250
Tank Used for: WASTE
Type of Fuel: Not reported
Container Construction Thickness: Not reported
Leak Detection: Groundwater Monitoring Well

CA FID UST:

Facility ID: 19018519
Regulated By: UTNKA
Regulated ID: 00029490
Cortese Code: Not reported
SIC Code: Not reported
Facility Phone: 2134663141
Mail To: Not reported
Mailing Address: 1575 CROSSROADS OF THE WO
Mailing Address 2: Not reported
Mailing City,St,Zip: HOLLYWOOD 900280000
Contact: Not reported
Contact Phone: Not reported
DUNS Number: Not reported
NPDES Number: Not reported
EPA ID: Not reported
Comments: Not reported
Status: Active

Facility ID: 19019820
Regulated By: UTNKA
Regulated ID: Not reported
Cortese Code: Not reported
SIC Code: Not reported
Facility Phone: 2134663141
Mail To: Not reported

Map ID
Direction
Distance
Elevation

MAP FINDINGS

Site

Database(s)

EDR ID Number
EPA ID Number

CHARLES FOND (Continued)

1000168687

Mailing Address: 1 MERCEDES DR
Mailing Address 2: Not reported
Mailing City,St,Zip: LOS ANGELES 900280000
Contact: Not reported
Contact Phone: Not reported
DUNS Number: Not reported
NPDES Number: Not reported
EPA ID: Not reported
Comments: Not reported
Status: Inactive

LOS ANGELES HM:

Name: MERCEDES-BENZ HOLLYWOOD INC
Address: 6353 W SUNSET BLVD
City,State,Zip: LOS ANGELES, CA 90028
Facility ID: FA0014532
Last Run Date: 06/01/2019
Status: INACTIVE

R131 **MERCEDES-BENZ HOLLYWOOD**
ENE **6353 W SUNSET BLVD**
1/8-1/4 **LOS ANGELES, CA 90028**
0.154 mi.
813 ft. **Site 2 of 2 in cluster R**

UST **U003780496**
SWEEPS UST **N/A**

Relative: **UST:**
Higher Name: MERCEDES-BENZ HOLLYWOOD
Address: 6353 W SUNSET BLVD
Actual: City,State,Zip: LOS ANGELES, CA 90028
363 ft. Facility ID: 24060
Permitting Agency: LOS ANGELES, CITY OF
Latitude: 34.10029
Longitude: -118.326706

LOS ANGELES UST:

Name: MERCEDES-BENZ HOLLYWOOD INC
Address: 6353 W SUNSET BLVD
City,State,Zip: LOS ANGELES, CA 90028
Facility ID: FA0014532
Last Run Date: 06/03/2019
Status: INACTIVE

SWEEPS UST:

Name: MERCEDES-BENZ HOLLYWOOD
Address: 6353 W SUNSET BLVD
City: LOS ANGELES
Status: Active
Comp Number: 5693
Number: 9
Board Of Equalization: Not reported
Referral Date: 09-21-93
Action Date: 09-21-93
Created Date: 02-29-88
Owner Tank Id: Not reported
SWRCB Tank Id: Not reported
Tank Status: Not reported

Map ID
Direction
Distance
Elevation

MAP FINDINGS

Site

Database(s)

EDR ID Number
EPA ID Number

MERCEDES-BENZ HOLLYWOOD (Continued)

U003780496

Capacity: Not reported
Active Date: Not reported
Tank Use: Not reported
STG: Not reported
Content: Not reported
Number Of Tanks: Not reported

M132
North
1/8-1/4
0.155 mi.
816 ft.

SAFETY CORNER INC
1604 WILCOX AVE
LOS ANGELES, CA

EDR Hist Auto **1009078943**
N/A

Site 10 of 14 in cluster M

Relative: EDR Hist Auto
Higher

Actual: Year: Name:
372 ft. 1929 SAFETY CORNER INC
1929 ELLENBECK WM

Type:
GASOLINE AND OIL SERVICE STATION
GASOLINE AND OIL SERVICE STATION

S133
WNW
1/8-1/4
0.159 mi.
841 ft.

HOLLYWOOD PRINTWORKS
6613 SUNSET BLVD
LOS ANGELES, CA 90028

RCRA-SQG **1000117174**
FINDS **CAD982348229**
ECHO

Site 1 of 2 in cluster S

Relative: RCRA-SQG:
Higher Date form received by agency: 1996-12-02 00:00:00.0
Actual: Facility name: HOLLYWOOD PRINTWORKS
352 ft. Facility address: 6613 SUNSET BLVD
LOS ANGELES, CA 90028

EPA ID: CAD982348229
Contact: BRUCE FISHER
Contact address: 6613 SUNSET BLVD
LOS ANGELES, CA 90028
Contact country: US
Contact telephone: 213-465-4144
Contact email: Not reported
EPA Region: 09
Classification: Small Small Quantity Generator
Description: Handler: generates more than 100 and less than 1000 kg of hazardous waste during any calendar month and accumulates less than 6000 kg of hazardous waste at any time; or generates 100 kg or less of hazardous waste during any calendar month, and accumulates more than 1000 kg of hazardous waste at any time

Owner/Operator Summary:
Owner/operator name: FISHER AND ASSOCIATES INC
Owner/operator address: 6613 SUNSET BLVD
LOS ANGELES, CA 90028
Owner/operator country: Not reported
Owner/operator telephone: 213-465-4144
Owner/operator email: Not reported
Owner/operator fax: Not reported
Owner/operator extension: Not reported
Legal status: Private
Owner/Operator Type: Owner

Map ID
Direction
Distance
Elevation

MAP FINDINGS

Site

Database(s)

EDR ID Number
EPA ID Number

HOLLYWOOD PRINTWORKS (Continued)

1000117174

Owner/Op start date: Not reported
Owner/Op end date: Not reported

Owner/operator name: NOT REQUIRED
Owner/operator address: NOT REQUIRED
NOT REQUIRED, ME 99999
Owner/operator country: Not reported
Owner/operator telephone: 415-555-1212
Owner/operator email: Not reported
Owner/operator fax: Not reported
Owner/operator extension: Not reported
Legal status: Private
Owner/Operator Type: Operator
Owner/Op start date: Not reported
Owner/Op end date: Not reported

Handler Activities Summary:

U.S. importer of hazardous waste: No
Mixed waste (haz. and radioactive): No
Recycler of hazardous waste: No
Transporter of hazardous waste: No
Treater, storer or disposer of HW: No
Underground injection activity: No
On-site burner exemption: No
Furnace exemption: No
Used oil fuel burner: No
Used oil processor: No
User oil refiner: No
Used oil fuel marketer to burner: No
Used oil Specification marketer: No
Used oil transfer facility: No
Used oil transporter: No

Violation Status: No violations found

FINDS:

Registry ID: 110002798321

Click Here:

Environmental Interest/Information System:

RCRAInfo is a national information system that supports the Resource Conservation and Recovery Act (RCRA) program through the tracking of events and activities related to facilities that generate, transport, and treat, store, or dispose of hazardous waste. RCRAInfo allows RCRA program staff to track the notification, permit, compliance, and corrective action activities required under RCRA.

[Click this hyperlink](#) while viewing on your computer to access additional FINDS: detail in the EDR Site Report.

ECHO:

Envid: 1000117174
Registry ID: 110002798321
DFR URL: <http://echo.epa.gov/detailed-facility-report?fid=110002798321>
Name: HOLLYWOOD PRINTWORKS
Address: 6613 SUNSET BLVD
City,State,Zip: LOS ANGELES, CA 90028

MAP FINDINGS

| | | | |
|-----------|------|-------------|---------------|
| Map ID | | | EDR ID Number |
| Direction | | | EPA ID Number |
| Distance | | | |
| Elevation | Site | Database(s) | |

| | | | |
|---|--|---------------|---------------------------------|
| S134 WNW 1/8-1/4 0.159 mi. 841 ft. | HOLLYWOOD PRINTS WORK 6613 W SUNSET BLVD LOS ANGELES, CA 90028 Site 2 of 2 in cluster S Relative: LOS ANGELES HM: Higher Name: HOLLYWOOD PRINTS WORK Actual: Address: 6613 W SUNSET BLVD 352 ft. City,State,Zip: LOS ANGELES, CA 90028 Facility ID: FA0014206 Last Run Date: 06/01/2019 Status: INACTIVE | HAZMAT | S123545918 N/A |
|---|--|---------------|---------------------------------|

| | | | |
|---|--|----------------------|---------------------------------|
| N135 NNW 1/8-1/4 0.161 mi. 848 ft. | PARKER F D 1600 N HUDSON AVE LOS ANGELES, CA Site 3 of 3 in cluster N Relative: EDR Hist Auto Higher Actual: Year: Name: Type: 367 ft. 1942 PARKER F D GASOLINE AND OIL SERVICE STATIONS | EDR Hist Auto | 1009082980 N/A |
|---|--|----------------------|---------------------------------|

| | | | |
|---|--|----------------------|---------------------------------|
| O136 NNE 1/8-1/4 0.161 mi. 851 ft. | CRYTZER W E 1600 CAHUENGA BLVD LOS ANGELES, CA Site 6 of 7 in cluster O Relative: EDR Hist Auto Higher Actual: Year: Name: Type: 371 ft. 1924 CRYTZER W E AUTOMOBILE SERVICE STATIONS | EDR Hist Auto | 1009079352 N/A |
|---|--|----------------------|---------------------------------|

| | | | |
|---|---|-------------------------|---------------------------------|
| M137 NNE 1/8-1/4 0.161 mi. 852 ft. | BECQUER ROSE MRS 1609 CAHUENGA BLVD LOS ANGELES, CA Site 11 of 14 in cluster M Relative: EDR Hist Cleaner Higher Actual: Year: Name: Type: 372 ft. 1929 BECQUER ROSE MRS LAUNDRIES HAND 1933 SHIFFNER A J LAUNDRIES HAND 1937 MARGULIES SAML LAUNDRIES HAND | EDR Hist Cleaner | 1009190501 N/A |
|---|---|-------------------------|---------------------------------|

MAP FINDINGS

| | | | |
|-----------|------|-------------|---------------|
| Map ID | | | EDR ID Number |
| Direction | | | EPA ID Number |
| Distance | | | |
| Elevation | Site | Database(s) | |

| | | | |
|---|---|----------------------------|-------------------|
| M138 North 1/8-1/4 0.162 mi. 854 ft. | JUMBO EQUIPMENT CO 1608 WILCOX AVE LOS ANGELES, CA Site 12 of 14 in cluster M | EDR Hist Auto | 1009080911 N/A |
| Relative: Higher | EDR Hist Auto | | |
| Actual: 372 ft. | Year: 1933 Name: JUMBO EQUIPMENT CO | Type: AUTOMOBILE REPAIRING | |

| | | | |
|---|--|--------|-------------------|
| M139 NNE 1/8-1/4 0.163 mi. 862 ft. | FILM WORKS 1611 N CAHUENGA BLVD LOS ANGELES, CA 90028 Site 13 of 14 in cluster M | HAZMAT | S123541596 N/A |
| Relative: Higher | LOS ANGELES HM: Name: FILM WORKS Address: 1611 N CAHUENGA BLVD City,State,Zip: LOS ANGELES, CA 90028 Facility ID: FA0000864 Last Run Date: 06/01/2019 Status: INACTIVE | | |

| | | | |
|--|--|---|----------------------------|
| T140 SE 1/8-1/4 0.165 mi. 870 ft. | POST GROUP INC 6335 HOMEWOOD AVE LOS ANGELES, CA 90028 Site 1 of 4 in cluster T | RCRA-SQG FINDS ECHO HAZNET HWTS | 1001217308 CAR000031906 |
| Relative: Lower | RCRA-SQG: Date form received by agency: 1997-09-25 00:00:00.0 Facility name: POST GROUP INC Facility address: 6335 HOMEWOOD AVE LOS ANGELES, CA 90028 EPA ID: CAR000031906 Contact: MARTIN KATZ Contact address: 6335 HOMEWOOD AVE LOS ANGELES, CA 90028 Contact country: US Contact telephone: 213-462-2300 Contact email: Not reported EPA Region: 09 Classification: Small Small Quantity Generator Description: Handler: generates more than 100 and less than 1000 kg of hazardous waste during any calendar month and accumulates less than 6000 kg of hazardous waste at any time; or generates 100 kg or less of hazardous waste during any calendar month, and accumulates more than 1000 kg of hazardous waste at any time | | |
| | Owner/Operator Summary: Owner/operator name: ON LINE GROUP Owner/operator address: 6335 HOMEWOOD AVE LOS ANGELES, CA 90028 Owner/operator country: Not reported Owner/operator telephone: 213-462-2300 Owner/operator email: Not reported | | |

Map ID
Direction
Distance
Elevation

MAP FINDINGS

Site

Database(s)

EDR ID Number
EPA ID Number

POST GROUP INC (Continued)

1001217308

Owner/operator fax: Not reported
Owner/operator extension: Not reported
Legal status: Private
Owner/Operator Type: Owner
Owner/Op start date: Not reported
Owner/Op end date: Not reported

Handler Activities Summary:

U.S. importer of hazardous waste: No
Mixed waste (haz. and radioactive): No
Recycler of hazardous waste: No
Transporter of hazardous waste: No
Treater, storer or disposer of HW: No
Underground injection activity: No
On-site burner exemption: No
Furnace exemption: No
Used oil fuel burner: No
Used oil processor: No
User oil refiner: No
Used oil fuel marketer to burner: No
Used oil Specification marketer: No
Used oil transfer facility: No
Used oil transporter: No

Hazardous Waste Summary:

- . Waste code: D000
- . Waste name: Not Defined

- . Waste code: F001
- . Waste name: THE FOLLOWING SPENT HALOGENATED SOLVENTS USED IN DEGREASING: TETRACHLOROETHYLENE, TRICHLORETHYLENE, METHYLENE CHLORIDE, 1,1,1-TRICHLOROETHANE, CARBON TETRACHLORIDE AND CHLORINATED FLUOROCARBONS; ALL SPENT SOLVENT MIXTURES/BLENDS USED IN DEGREASING CONTAINING, BEFORE USE, A TOTAL OF TEN PERCENT OR MORE (BY VOLUME) OF ONE OR MORE OF THE ABOVE HALOGENATED SOLVENTS OR THOSE SOLVENTS LISTED IN F002, F004, AND F005; AND STILL BOTTOMS FROM THE RECOVERY OF THESE SPENT SOLVENTS AND SPENT SOLVENT MIXTURES.

- . Waste code: F004
- . Waste name: THE FOLLOWING SPENT NONHALOGENATED SOLVENTS: CRESOLS, CRESYLIC ACID, AND NITROBENZENE; AND THE STILL BOTTOMS FROM THE RECOVERY OF THESE SOLVENTS; ALL SPENT SOLVENT MIXTURES/BLENDS CONTAINING, BEFORE USE, A TOTAL OF TEN PERCENT OR MORE (BY VOLUME) OF ONE OR MORE OF THE ABOVE NONHALOGENATED SOLVENTS OR THOSE SOLVENTS LISTED IN F001, F002, AND F005; AND STILL BOTTOMS FROM THE RECOVERY OF THESE SPENT SOLVENTS AND SPENT SOLVENT MIXTURES.

- . Waste code: F006
- . Waste name: WASTEWATER TREATMENT SLUDGES FROM ELECTROPLATING OPERATIONS, EXCEPT FROM THE FOLLOWING PROCESSES: (1) SULFURIC ACID ANODIZING OF ALUMINUM; (2) TIN PLATING ON CARBON STEEL; (3) ZINC PLATING (SEGREGATED BASIS) ON CARBON STEEL; (4) ALUMINUM OR ZINC-ALUMINUM PLATING ON CARBON STEEL; (5) CLEANING/STRIPPING ASSOCIATED WITH TIN, ZINC, AND ALUMINUM PLATING ON CARBON STEEL; AND (6) CHEMICAL ETCHING AND MILLING OF ALUMINUM.

Map ID
Direction
Distance
Elevation

MAP FINDINGS

Site

Database(s)

EDR ID Number
EPA ID Number

POST GROUP INC (Continued)

1001217308

Violation Status: No violations found

FINDS:

Registry ID: 110002919254

Click Here:

Environmental Interest/Information System:

RCRAInfo is a national information system that supports the Resource Conservation and Recovery Act (RCRA) program through the tracking of events and activities related to facilities that generate, transport, and treat, store, or dispose of hazardous waste. RCRAInfo allows RCRA program staff to track the notification, permit, compliance, and corrective action activities required under RCRA.

[Click this hyperlink](#) while viewing on your computer to access additional FINDS: detail in the EDR Site Report.

ECHO:

Envid: 1001217308
Registry ID: 110002919254
DFR URL: <http://echo.epa.gov/detailed-facility-report?fid=110002919254>
Name: POST GROUP INC
Address: 6335 HOMEWOOD AVE
City,State,Zip: LOS ANGELES, CA 90028

HAZNET:

Name: POST GROUP INC
Address: 6335 HOMEWOOD AVE
Address 2: Not reported
City,State,Zip: LOS ANGELES, CA 900280000
Contact: ANNA WONG, CONTROLLER
Telephone: 3234622300
Mailing Name: Not reported
Mailing Address: 6335 HOMEWOOD AVE

Year: 2003
Gepaid: CAR000031906
TSD EPA ID: CAD008252405
CA Waste Code: 211 - Halogenated solvents (chloroforms, methyl chloride, perchloroethylene, etc)
Disposal Method: R01 - Recycler
Tons: 0.417

Year: 2001
Gepaid: CAR000031906
TSD EPA ID: CAD008252405
CA Waste Code: 211 - Halogenated solvents (chloroforms, methyl chloride, perchloroethylene, etc)
Disposal Method: R01 - Recycler
Tons: 0.1251

Year: 1999
Gepaid: CAR000031906
TSD EPA ID: CAD000088252
CA Waste Code: 211 - Halogenated solvents (chloroforms, methyl chloride, perchloroethylene, etc)
Disposal Method: H01 - Transfer Station

Map ID
Direction
Distance
Elevation

MAP FINDINGS

Site

Database(s)

EDR ID Number
EPA ID Number

POST GROUP INC (Continued)

1001217308

Tons: 0.2085
Year: 1997
Gepaid: CAR000031906
TSD EPA ID: CAD000088252
CA Waste Code: 211 - Halogenated solvents (chloroforms, methyl chloride, perchloroethylene, etc)
Disposal Method: H01 - Transfer Station
Tons: 0.3127

Additional Info:

Year: 2001
Gen EPA ID: CAR000031906

Shipment Date: 20010301
Creation Date: 5/16/2001 0:00:00
Receipt Date: 20010301
Manifest ID: 20218556
Trans EPA ID: CA0000904540
Trans Name: Not reported
Trans 2 EPA ID: Not reported
Trans 2 Name: Not reported
TSD EPA ID: CAD008252405
Trans Name: Not reported
TSD Alt EPA ID: CAD008252405
TSD Alt Name: Not reported
Waste Code Description: 211 - Halogenated solvents (chloroform, methyl chloride, perchloroethylene, etc.)
RCRA Code: D039
Meth Code: R01 - Recycler
Quantity Tons: 0.1251
Waste Quantity: 30
Quantity Unit: G
Additional Code 1: Not reported
Additional Code 2: Not reported
Additional Code 3: Not reported
Additional Code 4: Not reported
Additional Code 5: Not reported

Additional Info:

Year: 2003
Gen EPA ID: CAR000031906
Shipment Date: 20030219
Creation Date: 1/5/2007 18:30:36
Receipt Date: 20030219
Manifest ID: 21547294
Trans EPA ID: CA0000904540
Trans Name: Not reported
Trans 2 EPA ID: Not reported
Trans 2 Name: Not reported
TSD EPA ID: CAD008252405
Trans Name: Not reported
TSD Alt EPA ID: CAD008252405
TSD Alt Name: Not reported

Map ID
Direction
Distance
Elevation

MAP FINDINGS

Site

Database(s)

EDR ID Number
EPA ID Number

POST GROUP INC (Continued)

1001217308

| | |
|----------------------------------|--|
| Waste Code Description: | 211 - Halogenated solvents (chloroform, methyl chloride, perchloroethylene, etc. |
| RCRA Code: | D039 |
| Meth Code: | R01 - Recycler |
| Quantity Tons: | 0.417 |
| Waste Quantity: | 100 |
| Quantity Unit: | G |
| Additional Code 1: | Not reported |
| Additional Code 2: | Not reported |
| Additional Code 3: | Not reported |
| Additional Code 4: | Not reported |
| Additional Code 5: | Not reported |
| Additional Info: | |
| Year: | 1999 |
| Gen EPA ID: | CAR000031906 |
| Shipment Date: 19990520 | |
| Creation Date: 7/7/1999 0:00:00 | |
| Receipt Date: 19990521 | |
| Manifest ID: 98071178 | |
| Trans EPA ID: CA0000904540 | |
| Trans Name: Not reported | |
| Trans 2 EPA ID: Not reported | |
| Trans 2 Name: Not reported | |
| TSDF EPA ID: CAD000088252 | |
| Trans Name: Not reported | |
| TSDF Alt EPA ID: Not reported | |
| TSDF Alt Name: Not reported | |
| Waste Code Description: | 211 - Halogenated solvents (chloroform, methyl chloride, perchloroethylene, etc. |
| RCRA Code: | F002 |
| Meth Code: | H01 - Transfer Station |
| Quantity Tons: | 0.2085 |
| Waste Quantity: | 50 |
| Quantity Unit: | G |
| Additional Code 1: | Not reported |
| Additional Code 2: | Not reported |
| Additional Code 3: | Not reported |
| Additional Code 4: | Not reported |
| Additional Code 5: | Not reported |
| Additional Info: | |
| Year: | 1997 |
| Gen EPA ID: | CAR000031906 |
| Shipment Date: 19971022 | |
| Creation Date: 7/23/1998 0:00:00 | |
| Receipt Date: 19971027 | |
| Manifest ID: 96797012 | |
| Trans EPA ID: CA0000904540 | |
| Trans Name: Not reported | |
| Trans 2 EPA ID: Not reported | |
| Trans 2 Name: Not reported | |
| TSDF EPA ID: CAD000088252 | |
| Trans Name: Not reported | |

Map ID
Direction
Distance
Elevation

MAP FINDINGS

Site

Database(s)

EDR ID Number
EPA ID Number

POST GROUP INC (Continued)

1001217308

TSDF Alt EPA ID: CAD000088252
TSDF Alt Name: Not reported
Waste Code Description: 211 - Halogenated solvents (chloroform, methyl chloride, perchloroethylene, etc.)
RCRA Code: F002
Meth Code: H01 - Transfer Station
Quantity Tons: 0.3127
Waste Quantity: 75
Quantity Unit: G
Additional Code 1: Not reported
Additional Code 2: Not reported
Additional Code 3: Not reported
Additional Code 4: Not reported
Additional Code 5: Not reported

HWTS:

Name: POST GROUP INC
Address: 6335 HOMEWOOD AVE
Address 2: Not reported
City,State,Zip: LOS ANGELES, CA 900280000
EPA ID: CAR000031906
Inactive Date: 06/30/2002
Create Date: 05/13/1998
Last Act Date: 07/06/2010
Mailing Name: Not reported
Mailing Address: 6335 HOMEWOOD AVE
Mailing Address 2: Not reported
Mailing City,State,Zip: LOS ANGELES, CA 900280000
Owner Name: ON LINE GROUP
Owner Address: 6335 HOMEWOOD AVE
Owner Address 2: Not reported
Owner City,State,Zip: LOS ANGELES, CA 900280000
Contact Name: ANNA WONG, CONTROLLER
Contact Address: 6335 HOMEWOOD AV
Contact Address 2: Not reported
City,State,Zip: LOS ANGELES, CA 900280000

NAICS:

EPA ID: CAR000031906
Create Date: 2002-03-14 16:36:30
NAICS Code: 51211
NAICS Description: Motion Picture and Video Production
Issued EPA ID Date: 1998-05-13 00:00:00
Inactive Date: 2002-06-30 00:00:00
Facility Name: POST GROUP INC
Facility Address: 6335 HOMEWOOD AVE
Facility Address 2: Not reported
Facility City: LOS ANGELES
Facility County: 19
Facility State: CA
Facility Zip: 900280000

Map ID
Direction
Distance
Elevation

MAP FINDINGS

Site

Database(s)

EDR ID Number
EPA ID Number

U141
South
1/8-1/4
0.166 mi.
874 ft.

LA HOLLYWOOD MUNI BUILDING
6501 FOUNTAIN AVE
HOLLYWOOD, CA 90028

RCRA-SQG 1000243400
FINDS CAD981988199

Site 1 of 2 in cluster U

Relative:
Lower

RCRA-SQG:

Actual:
322 ft.

Date form received by agency: 1987-03-25 00:00:00.0
Facility name: LA HOLLYWOOD MUNI BUILDING
Facility address: 6501 FOUNTAIN AVE
HOLLYWOOD, CA 90028
EPA ID: CAD981988199
Mailing address: 200 N MAIN RM EIGHTH HUNDREDCH
LOS ANGELES, CA 90012
Contact: ENVIRONMENTAL MANAGER
Contact address: 6501 FOUNTAIN AVE
HOLLYWOOD, CA 90028
Contact country: US
Contact telephone: 213-485-7527
Contact email: Not reported
EPA Region: 09
Classification: Small Small Quantity Generator
Description: Handler: generates more than 100 and less than 1000 kg of hazardous waste during any calendar month and accumulates less than 6000 kg of hazardous waste at any time; or generates 100 kg or less of hazardous waste during any calendar month, and accumulates more than 1000 kg of hazardous waste at any time

Owner/Operator Summary:

Owner/operator name: NOT REQUIRED
Owner/operator address: NOT REQUIRED
NOT REQUIRED, ME 99999
Owner/operator country: Not reported
Owner/operator telephone: 415-555-1212
Owner/operator email: Not reported
Owner/operator fax: Not reported
Owner/operator extension: Not reported
Legal status: Municipal
Owner/Operator Type: Operator
Owner/Op start date: Not reported
Owner/Op end date: Not reported

Owner/operator name: CITY OF LOS ANGELES
Owner/operator address: NOT REQUIRED
NOT REQUIRED, ME 99999
Owner/operator country: Not reported
Owner/operator telephone: 415-555-1212
Owner/operator email: Not reported
Owner/operator fax: Not reported
Owner/operator extension: Not reported
Legal status: Municipal
Owner/Operator Type: Owner
Owner/Op start date: Not reported
Owner/Op end date: Not reported

Handler Activities Summary:

U.S. importer of hazardous waste: No
Mixed waste (haz. and radioactive): No

Map ID
 Direction
 Distance
 Elevation

MAP FINDINGS

Site

Database(s)

EDR ID Number
 EPA ID Number

LA HOLLYWOOD MUNI BUILDING (Continued)

1000243400

Recycler of hazardous waste: No
 Transporter of hazardous waste: No
 Treater, storer or disposer of HW: No
 Underground injection activity: No
 On-site burner exemption: No
 Furnace exemption: No
 Used oil fuel burner: No
 Used oil processor: No
 User oil refiner: No
 Used oil fuel marketer to burner: No
 Used oil Specification marketer: No
 Used oil transfer facility: No
 Used oil transporter: No

Violation Status: No violations found

FINDS:

Registry ID: 110002767195

Click Here:

Environmental Interest/Information System:

California Hazardous Waste Tracking System - Datamart (HWTS-DATAMART) provides California with information on hazardous waste shipments for generators, transporters, and treatment, storage, and disposal facilities.

RCRAInfo is a national information system that supports the Resource Conservation and Recovery Act (RCRA) program through the tracking of events and activities related to facilities that generate, transport, and treat, store, or dispose of hazardous waste. RCRAInfo allows RCRA program staff to track the notification, permit, compliance, and corrective action activities required under RCRA.

Click this hyperlink while viewing on your computer to access additional FINDS: detail in the EDR Site Report.

O142
NNE
1/8-1/4
0.166 mi.
875 ft.

BERNARD HARRY
1604 CAHUENGA BLVD
LOS ANGELES, CA
Site 7 of 7 in cluster O

EDR Hist Cleaner 1009188905
N/A

Relative:
Higher

EDR Hist Cleaner

Actual:
372 ft.

| | |
|-------|-----------------|
| Year: | Name: |
| 1929 | BERNARD HARRY |
| 1937 | BERNARD HARRY |
| 1993 | CHEM-DRY FUTURE |
| 1994 | CHACON RUDY |
| 1995 | CHACON RUDY |

| |
|---|
| Type: |
| CLOTHES PRESSERS CLEANERS AND REPAIRERS |
| CLOTHES PRESSERS AND CLEANERS |
| Carpet And Upholstery Cleaning On Customer Premises |
| Carpet And Upholstery Cleaning On Customer Premises |
| Carpet And Upholstery Cleaning On Customer Premises |

MAP FINDINGS

| | | | |
|-----------|------|-------------|---------------|
| Map ID | | | EDR ID Number |
| Direction | | | EPA ID Number |
| Distance | | | |
| Elevation | Site | Database(s) | |

| | | | |
|---|--|------------|---------------------------------|
| T143 ESE 1/8-1/4 0.167 mi. 882 ft. | LIROL CORPORATION 6350 DE LONGPRE AVE LOS ANGELES, CA 90028 Site 2 of 4 in cluster T | UST | U003780434 N/A |
| Relative: Lower | UST: Name: LIROL CORPORATION Address: 6350 DE LONGPRE AVE City,State,Zip: LOS ANGELES, CA 90028 Facility ID: 23977 Permitting Agency: LOS ANGELES, CITY OF Latitude: 34.097261 Longitude: -118.326478 | | |
| Actual: 337 ft. | | | |

| | | | |
|---|---|---------------|---------------------------------|
| M144 North 1/8-1/4 0.167 mi. 883 ft. | HOLLYWOOD WILCOX MEDICAL GROUP INC 1612 N WILCOX AVE LOS ANGELES, CA 90028 Site 14 of 14 in cluster M | HAZMAT | S123546538 N/A |
| Relative: Higher | LOS ANGELES HM: Name: HOLLYWOOD WILCOX MEDICAL GROUP INC Address: 1612 N WILCOX AVE City,State,Zip: LOS ANGELES, CA 90028 Facility ID: FA0016145 Last Run Date: 06/01/2019 Status: INACTIVE | | |
| Actual: 373 ft. | | | |

| | | | |
|--|--|------------|---------------------------------|
| V145 East 1/8-1/4 0.175 mi. 922 ft. | 6360 SUNSET BLVD HOLLYWOOD, CA Site 1 of 6 in cluster V | UST | U004303773 N/A |
| Relative: Lower | LOS ANGELES UST: Name: Not reported Address: 6360 SUNSET BLVD City,State,Zip: HOLLYWOOD, CA Facility ID: Not reported Last Run Date: 01/01/1900 Status: HISTORICAL | | |
| Actual: 347 ft. | | | |

| | | | |
|---|--|------------|---------------------------------|
| W146 North 1/8-1/4 0.177 mi. 934 ft. | 1622-24 N WILCOX AVE LOS ANGELES, CA Site 1 of 3 in cluster W | UST | U004300326 N/A |
| Relative: Higher | LOS ANGELES UST: Name: Not reported Address: 1622-24 N WILCOX AVE City,State,Zip: LOS ANGELES, CA Facility ID: Not reported Last Run Date: 01/01/1900 Status: HISTORICAL | | |
| Actual: 374 ft. | | | |

MAP FINDINGS

| | | | |
|-----------|------|-------------|---------------|
| Map ID | | | EDR ID Number |
| Direction | | | EPA ID Number |
| Distance | | | |
| Elevation | Site | Database(s) | |

| | | | |
|--|---|---|-------------------|
| Q147 East 1/8-1/4 0.180 mi. 948 ft. | RICKERSHAUSER C E 6326 S SUNSET BLVD LOS ANGELES, CA Site 3 of 6 in cluster Q EDR Hist Auto Relative: Higher Actual: 353 ft. | EDR Hist Auto | 1009080173 N/A |
| | Year: Name: 1929 GAUSTI GIULI INC 1933 GUASTI GIULII INC 1937 RICKERSHAUSER C E | Type: GASOLINE AND OIL SERVICE STATION GASOLINE AND OIL SERVICE STATIONS GASOLINE AND OIL SERVICE STATIONS | |

| | | | |
|---|--|--------|-------------------|
| X148 NNE 1/8-1/4 0.182 mi. 959 ft. | COPY KING PRINTING 1621 N CAHUENGA BLVD LOS ANGELES, CA 90028 Site 1 of 3 in cluster X Relative: Higher LOS ANGELES HM: Name: Address: City,State,Zip: Facility ID: Last Run Date: Status: | HAZMAT | S123542867 N/A |
| | Name: COPY KING PRINTING Address: 1621 N CAHUENGA BLVD City,State,Zip: LOS ANGELES, CA 90028 Facility ID: FA0005050 Last Run Date: 06/01/2019 Status: INACTIVE | | |

| | | | |
|--|---|--|-------------------|
| Q149 East 1/8-1/4 0.182 mi. 960 ft. | MURPHY PATK 6324 S SUNSET BLVD LOS ANGELES, CA Site 4 of 6 in cluster Q Relative: Higher EDR Hist Auto Actual: 353 ft. | EDR Hist Auto | 1009078326 N/A |
| | Year: Name: 1929 MURPHY PATK | Type: AUTOMOBILE REPAIRING AND SERVICE STATIONS | |

| | | | |
|--|---|--|----------------------------|
| Y150 NW 1/8-1/4 0.184 mi. 974 ft. | PRESTIGE AUTO BODY 6567 SELMA AVE LOS ANGELES, CA 90028 Site 1 of 2 in cluster Y Relative: Higher Actual: 368 ft. | RCRA-SQG SWEEPS UST CA FID UST FINDS ECHO EMI HAZNET HWTS | 1000388910 CAD982005035 |
| | RCRA-SQG: Date form received by agency: 1996-09-01 00:00:00.0 Facility name: PRESTIGE AUTO BODY Facility address: 6567 SELMA AVE LOS ANGELES, CA 90028 EPA ID: CAD982005035 Mailing address: SELMA AVE LOS ANGELES, CA 90028 Contact: Not reported Contact address: Not reported | | |

Map ID
Direction
Distance
Elevation

MAP FINDINGS

Site

Database(s)

EDR ID Number
EPA ID Number

PRESTIGE AUTO BODY (Continued)

1000388910

Contact country: Not reported
Contact telephone: US
Contact email: Not reported
EPA Region: 09
Classification: Small Small Quantity Generator
Description: Handler: generates more than 100 and less than 1000 kg of hazardous waste during any calendar month and accumulates less than 6000 kg of hazardous waste at any time; or generates 100 kg or less of hazardous waste during any calendar month, and accumulates more than 1000 kg of hazardous waste at any time

Owner/Operator Summary:

Owner/operator name: JOHN ZARBA
Owner/operator address: NOT REQUIRED
NOT REQUIRED, ME 99999
Owner/operator country: Not reported
Owner/operator telephone: 415-555-1212
Owner/operator email: Not reported
Owner/operator fax: Not reported
Owner/operator extension: Not reported
Legal status: Private
Owner/Operator Type: Owner
Owner/Op start date: Not reported
Owner/Op end date: Not reported

Owner/operator name: NOT REQUIRED
Owner/operator address: NOT REQUIRED
NOT REQUIRED, ME 99999
Owner/operator country: Not reported
Owner/operator telephone: 415-555-1212
Owner/operator email: Not reported
Owner/operator fax: Not reported
Owner/operator extension: Not reported
Legal status: Private
Owner/Operator Type: Operator
Owner/Op start date: Not reported
Owner/Op end date: Not reported

Handler Activities Summary:

U.S. importer of hazardous waste: No
Mixed waste (haz. and radioactive): No
Recycler of hazardous waste: No
Transporter of hazardous waste: No
Treater, storer or disposer of HW: No
Underground injection activity: No
On-site burner exemption: No
Furnace exemption: No
Used oil fuel burner: No
Used oil processor: No
User oil refiner: No
Used oil fuel marketer to burner: No
Used oil Specification marketer: No
Used oil transfer facility: No
Used oil transporter: No

Map ID
Direction
Distance
Elevation

MAP FINDINGS

Site

Database(s)

EDR ID Number
EPA ID Number

PRESTIGE AUTO BODY (Continued)

1000388910

Violation Status: No violations found

SWEEPS UST:

Name: PRESTIGE AUTO BODY
Address: 6567 SELMA AVE
City: LOS ANGELES
Status: Not reported
Comp Number: 7544
Number: Not reported
Board Of Equalization: Not reported
Referral Date: Not reported
Action Date: Not reported
Created Date: Not reported
Owner Tank Id: Not reported
SWRCB Tank Id: Not reported
Tank Status: Not reported
Capacity: Not reported
Active Date: Not reported
Tank Use: Not reported
STG: Not reported
Content: Not reported
Number Of Tanks: Not reported

CA FID UST:

Facility ID: 19030539
Regulated By: UTKI
Regulated ID: Not reported
Cortese Code: Not reported
SIC Code: Not reported
Facility Phone: 2130000000
Mail To: Not reported
Mailing Address: 6567 SELMA AVE
Mailing Address 2: Not reported
Mailing City,St,Zip: LOS ANGELES 900280000
Contact: Not reported
Contact Phone: Not reported
DUNS Number: Not reported
NPDES Number: Not reported
EPA ID: Not reported
Comments: Not reported
Status: Inactive

FINDS:

Registry ID: 110002773767

Click Here:

Environmental Interest/Information System:

RCRAInfo is a national information system that supports the Resource Conservation and Recovery Act (RCRA) program through the tracking of events and activities related to facilities that generate, transport, and treat, store, or dispose of hazardous waste. RCRAInfo allows RCRA program staff to track the notification, permit, compliance, and corrective action activities required under RCRA.

[Click this hyperlink](#) while viewing on your computer to access additional FINDS: detail in the EDR Site Report.

Map ID
Direction
Distance
Elevation

MAP FINDINGS

Site

Database(s)

EDR ID Number
EPA ID Number

PRESTIGE AUTO BODY (Continued)

1000388910

ECHO:

Envid: 1000388910
Registry ID: 110002773767
DFR URL: <http://echo.epa.gov/detailed-facility-report?fid=110002773767>
Name: PRESTIGE AUTO BODY
Address: 6567 SELMA AVE
City,State,Zip: LOS ANGELES, CA 90028

EMI:

Name: PRESTIGE MOTORS
Address: 6567 SELMA AV
City,State,Zip: LOS ANGELES, CA 90028
Year: 1987
County Code: 19
Air Basin: SC
Facility ID: 22015
Air District Name: SC
SIC Code: 7538
Air District Name: SOUTH COAST AQMD
Community Health Air Pollution Info System: Not reported
Consolidated Emission Reporting Rule: Not reported
Total Organic Hydrocarbon Gases Tons/Yr: 2
Reactive Organic Gases Tons/Yr: 2
Carbon Monoxide Emissions Tons/Yr: 0
NOX - Oxides of Nitrogen Tons/Yr: 0
SOX - Oxides of Sulphur Tons/Yr: 0
Particulate Matter Tons/Yr: 0
Part. Matter 10 Micrometers and Smlr Tons/Yr:0

Name: PRESTIGE MOTORS
Address: 6567 SELMA AV
City,State,Zip: LOS ANGELES, CA 90028
Year: 1990
County Code: 19
Air Basin: SC
Facility ID: 22015
Air District Name: SC
SIC Code: 7538
Air District Name: SOUTH COAST AQMD
Community Health Air Pollution Info System: Not reported
Consolidated Emission Reporting Rule: Not reported
Total Organic Hydrocarbon Gases Tons/Yr: 1
Reactive Organic Gases Tons/Yr: 1
Carbon Monoxide Emissions Tons/Yr: 0
NOX - Oxides of Nitrogen Tons/Yr: 0
SOX - Oxides of Sulphur Tons/Yr: 0
Particulate Matter Tons/Yr: 0
Part. Matter 10 Micrometers and Smlr Tons/Yr:0

HAZNET:

Name: PRESTIGE AUTO BODY
Address: 6567 SELMA AVE
Address 2: Not reported
City,State,Zip: LOS ANGELES, CA 900280000
Contact: NON-DELIVERABLE 4/94 FEE FORM
Telephone: --

Map ID
Direction
Distance
Elevation

MAP FINDINGS

Site

Database(s)

EDR ID Number
EPA ID Number

PRESTIGE AUTO BODY (Continued)

1000388910

Mailing Name: Not reported
Mailing Address: 6567 SELMA AVE

Year: 1993
Gepaid: CAD982005035
TSD EPA ID: CAD008302903
CA Waste Code: 461 - Paint sludge
Disposal Method: R01 - Recycler
Tons: 0.1876

Year: 1992
Gepaid: CAD982005035
TSD EPA ID: CAD008302903
CA Waste Code: 461 - Paint sludge
Disposal Method: R01 - Recycler
Tons: 0.2293

Year: 1990
Gepaid: CAD982005035
TSD EPA ID: CAT080025111
CA Waste Code: -
Disposal Method: 01 -
Tons: 1.668

Year: 1990
Gepaid: CAD982005035
TSD EPA ID: CAT080011059
CA Waste Code: -
Disposal Method: 01 -
Tons: 0

Year: 1990
Gepaid: CAD982005035
TSD EPA ID: CAD008302903
CA Waste Code: 461 - Paint sludge
Disposal Method: R01 - Recycler
Tons: 0.221

Year: 1989
Gepaid: CAD982005035
TSD EPA ID: CAD008302903
CA Waste Code: 461 - Paint sludge
Disposal Method: R01 - Recycler
Tons: 0.2293

Additional Info:

Year: 1993
Gen EPA ID: CAD982005035

Shipment Date: 19930308
Creation Date: 9/6/1995 0:00:00
Receipt Date: 19930312
Manifest ID: 92340117
Trans EPA ID: CAD980675789
Trans Name: Not reported
Trans 2 EPA ID: Not reported

Map ID
 Direction
 Distance
 Elevation

MAP FINDINGS

Site

Database(s)

EDR ID Number
 EPA ID Number

PRESTIGE AUTO BODY (Continued)

1000388910

Trans 2 Name: Not reported
 TSDF EPA ID: CAD008302903
 Trans Name: Not reported
 TSDF Alt EPA ID: CAD008302903
 TSDF Alt Name: Not reported
 Waste Code Description: 461 - Paint sludge
 RCRA Code: F003
 Meth Code: R01 - Recycler
 Quantity Tons: 0.1876
 Waste Quantity: 45
 Quantity Unit: G
 Additional Code 1: Not reported
 Additional Code 2: Not reported
 Additional Code 3: Not reported
 Additional Code 4: Not reported
 Additional Code 5: Not reported

HWTS:

Name: PRESTIGE AUTO BODY
 Address: 6567 SELMA AVE
 Address 2: Not reported
 City,State,Zip: LOS ANGELES, CA 900280000
 EPA ID: CAD982005035
 Inactive Date: 01/01/1995
 Create Date: 03/01/1988
 Last Act Date: 07/10/2001
 Mailing Name: Not reported
 Mailing Address: 6567 SELMA AVE
 Mailing Address 2: Not reported
 Mailing City,State,Zip: LOS ANGELES, CA 900280000
 Owner Name: --
 Owner Address: --
 Owner Address 2: Not reported
 Owner City,State,Zip: --, 99 --
 Contact Name: NON-DELIVERABLE 4/94 FEE FORM
 Contact Address: --
 Contact Address 2: Not reported
 City,State,Zip: --, 99 --

**Y151
 NW
 1/8-1/4
 0.184 mi.
 974 ft.**

**PRESTIGE AUTO BODY
 6567 W SELMA AVE
 LOS ANGELES, CA 90028**

**HAZMAT S123544464
 N/A**

Site 2 of 2 in cluster Y

**Relative:
 Higher
 Actual:
 368 ft.**

LOS ANGELES HM:
 Name: PRESTIGE AUTO BODY
 Address: 6567 W SELMA AVE
 City,State,Zip: LOS ANGELES, CA 90028
 Facility ID: FA0009186
 Last Run Date: 06/01/2019
 Status: INACTIVE

Map ID
Direction
Distance
Elevation

MAP FINDINGS

Site

Database(s)

EDR ID Number
EPA ID Number

Z152
ESE
1/8-1/4
0.185 mi.
976 ft.

6322 DE LONGPRE AVE
HOLLYWOOD, CA 90028

Site 1 of 7 in cluster Z

CHMIRS S125738557
N/A

Relative:
Lower

CHMIRS:

Actual:
338 ft.

Name: Not reported
Address: 6322 DE LONGPRE AVE
City,State,Zip: HOLLYWOOD, CA 90028
OES Incident Number: 19-5071
OES notification: 08/08/2019
OES Date: Not reported
OES Time: Not reported
Date Completed: Not reported
Property Use: Not reported
Agency Id Number: Not reported
Agency Incident Number: Not reported
Time Notified: Not reported
Time Completed: Not reported
Surrounding Area: Not reported
Estimated Temperature: Not reported
Property Management: Not reported
More Than Two Substances Involved?: Not reported
Resp Agncy Personel # Of Decontaminated: Not reported
Responding Agency Personel # Of Injuries: Not reported
Responding Agency Personel # Of Fatalities: Not reported
Others Number Of Decontaminated: Not reported
Others Number Of Injuries: Not reported
Others Number Of Fatalities: Not reported
Vehicle Make/year: Not reported
Vehicle License Number: Not reported
Vehicle State: Not reported
Vehicle Id Number: Not reported
CA DOT PUC/ICC Number: Not reported
Company Name: Not reported
Reporting Officer Name/ID: Not reported
Report Date: Not reported
Facility Telephone: Not reported
Waterway Involved: No
Waterway: Not reported
Spill Site: Merchant/Business
Cleanup By: Unrecoverable
Containment: Not reported
What Happened: Not reported
Type: Not reported
Measure: Not reported
Other: Not reported
Type: VAPOR
Measure: Lbs.
Other: Not reported
Date/Time: 1503
Year: 2019
Agency: SoCal Gas
Incident Date: 08/08/2019
Admin Agency: Los Angeles City Fire Department
Amount: Not reported
Contained: Not stopped,Not contained
Site Type: Not reported

Map ID
 Direction
 Distance
 Elevation

MAP FINDINGS

Site

Database(s)

EDR ID Number
 EPA ID Number

(Continued)

S125738557

| | |
|------------------------|---|
| E Date: | Not reported |
| Substance: | Natural Gas |
| Quantity Released: | Unknown |
| Unknown: | Not reported |
| Substance #2: | Not reported |
| Substance #3: | Not reported |
| Evacuations: | Not reported |
| Number of Injuries: | Not reported |
| Number of Fatalities: | Not reported |
| #1 Pipeline: | No |
| #2 Pipeline: | No |
| #3 Pipeline: | No |
| #1 Vessel >= 300 Tons: | No |
| #2 Vessel >= 300 Tons: | No |
| #3 Vessel >= 300 Tons: | No |
| Evacs: | No |
| Injuries: | No |
| Fatals: | No |
| Comments: | Not reported |
| Description: | RP advised that LA DWP contractor was doing excavation work, hit a 3" plastic pipe with a backhoe causing the release. The release is not stopped and fire is currently on scene. No waterways were affected. |

U153
South
1/8-1/4
0.188 mi.
990 ft.

ORCHARD GABLES CONVALESCENT HOSPITA
1277 N WILCOX AVE
LOS ANGELES, CA 90038

HAZMAT **S123550117**
N/A

Site 2 of 2 in cluster U

Relative:
Lower
Actual:
320 ft.

| | |
|-----------------|-------------------------------------|
| LOS ANGELES HM: | |
| Name: | ORCHARD GABLES CONVALESCENT HOSPITA |
| Address: | 1277 N WILCOX AVE |
| City,State,Zip: | LOS ANGELES, CA 90038 |
| Facility ID: | FA0029532 |
| Last Run Date: | 06/01/2019 |
| Status: | INACTIVE |

Z154
ESE
1/8-1/4
0.188 mi.
991 ft.

6320-22 DE LONGPRE AVE
LOS ANGELES, CA

UST **U004303750**
N/A

Site 2 of 7 in cluster Z

Relative:
Lower
Actual:
338 ft.

| | |
|------------------|------------------------|
| LOS ANGELES UST: | |
| Name: | Not reported |
| Address: | 6320-22 DE LONGPRE AVE |
| City,State,Zip: | LOS ANGELES, CA |
| Facility ID: | Not reported |
| Last Run Date: | 01/01/1900 |
| Status: | HISTORICAL |

MAP FINDINGS

| | | | |
|-----------|------|-------------|---------------|
| Map ID | | | EDR ID Number |
| Direction | | | |
| Distance | | | |
| Elevation | Site | Database(s) | EPA ID Number |

Q155 **KRAJCHAK ARPAD** **EDR Hist Cleaner** **1009185743**
East **6312 S SUNSET BLVD** **N/A**
1/8-1/4 **LOS ANGELES, CA**
0.191 mi.
1011 ft. **Site 5 of 6 in cluster Q**
Relative: EDR Hist Cleaner
Higher
Actual: Year: Name: Type:
352 ft. 1929 KRAJCHAK ARPAD CLOTHES PRESSERS CLEANERS AND REPAIRERS
 1937 KRAJCHAK ARPAD CLOTHES PRESSERS AND CLEANERS

Q156 **NATIONAL RENOVATING CO** **EDR Hist Cleaner** **1009190917**
East **6308 S SUNSET BLVD** **N/A**
1/8-1/4 **LOS ANGELES, CA**
0.192 mi.
1016 ft. **Site 6 of 6 in cluster Q**
Relative: EDR Hist Cleaner
Higher
Actual: Year: Name: Type:
352 ft. 1933 NATIONAL RENOVATING CO CLOTHES PRESSERS AND CLEANERS

W157 **M & S ENTERPRISES** **EDR Hist Auto** **1022233109**
North **1626 WILCOX AVE 252** **N/A**
1/8-1/4 **LOS ANGELES, CA 90028**
0.193 mi.
1021 ft. **Site 2 of 3 in cluster W**
Relative: EDR Hist Auto
Higher
Actual: Year: Name: Type:
376 ft. 1991 M & S ENTERPRISES Gasoline Service Stations, NEC
 1992 M & S ENTERPRISES Gasoline Service Stations, NEC
 1993 M & S ENTERPRISES Gasoline Service Stations, NEC
 1994 M & S ENTERPRISES Gasoline Service Stations, NEC

AA158 **BLANKS J L** **EDR Hist Auto** **1009080841**
NE **1609 IVAR AVE** **N/A**
1/8-1/4 **LOS ANGELES, CA**
0.199 mi.
1051 ft. **Site 1 of 4 in cluster AA**
Relative: EDR Hist Auto
Higher
Actual: Year: Name: Type:
371 ft. 1937 BLANKS J L AUTOMOBILE REPAIRING

Map ID
Direction
Distance
Elevation

MAP FINDINGS

Site

Database(s)

EDR ID Number
EPA ID Number

V159 LINCOLN GRAPHICS & STATIO
ESE 1411 VINE ST
1/8-1/4 LOS ANGELES, CA 90028
0.201 mi.
1061 ft. Site 2 of 6 in cluster V

EDR Hist Auto 1021704197
N/A

Relative: EDR Hist Auto
Lower

| | | | |
|-----------------|-------|---------------------------|---------------------------|
| Actual: 341 ft. | Year: | Name: | Type: |
| | 1998 | LINCOLN GRAPHICS & STATIO | Gasoline Service Stations |
| | 1999 | LINCOLN GRAPHICS & STATIO | Gasoline Service Stations |
| | 2000 | LINCOLN GRAPHICS & STATIO | Gasoline Service Stations |
| | 2001 | LINCOLN GRAPHICS & STATIO | Gasoline Service Stations |
| | 2002 | LINCOLN GRAPHICS & STATIO | Gasoline Service Stations |
| | 2003 | LINCOLN GRAPHICS & STATIO | Gasoline Service Stations |

V160 MCDONALD'S
ESE 1413 N. VINE STREET
1/8-1/4 HOLLYWOOD, CA 90028
0.204 mi.
1077 ft. Site 3 of 6 in cluster V

HAZMAT S123519369
CERS N/A

Relative: LOS ANGELES HM:
Lower

| | | |
|-----------------|-----------------|---------------------|
| Actual: 341 ft. | Name: | MCDONALD'S # 5149 |
| | Address: | 1413 N VINE ST |
| | City,State,Zip: | HOLLYWOOD, CA 90028 |
| | Facility ID: | FA0040485 |
| | Last Run Date: | 06/01/2019 |
| | Status: | ACTIVE |

CERS:
Name: MCDONALD'S
Address: 1413 N. VINE STREET
City,State,Zip: HOLLYWOOD, CA 90028
Site ID: 424122
CERS ID: 10731214
CERS Description: Chemical Storage Facilities

Affiliation:
Affiliation Type Desc: Document Preparer
Entity Name: Heather New
Entity Title: Not reported
Affiliation Address: Not reported
Affiliation City: Not reported
Affiliation State: Not reported
Affiliation Country: Not reported
Affiliation Zip: Not reported
Affiliation Phone: Not reported

Affiliation Type Desc: Environmental Contact
Entity Name: Heather New
Entity Title: Not reported
Affiliation Address: 1251 S Ridgeley Dr.
Affiliation City: Los Angeles
Affiliation State: CA
Affiliation Country: Not reported
Affiliation Zip: 90019
Affiliation Phone: Not reported

Affiliation Type Desc: Facility Mailing Address

Map ID
Direction
Distance
Elevation

MAP FINDINGS

Site

Database(s)

EDR ID Number
EPA ID Number

MCDONALD'S (Continued)

S123519369

| | |
|------------------------|--|
| Entity Name: | Mailing Address |
| Entity Title: | Not reported |
| Affiliation Address: | 1251 S Ridgeley Dr. |
| Affiliation City: | Los Angeles |
| Affiliation State: | CA |
| Affiliation Country: | Not reported |
| Affiliation Zip: | 90019 |
| Affiliation Phone: | Not reported |
| Affiliation Type Desc: | Property Owner |
| Entity Name: | Dome Entertainment Center, Inc. c/o Pacific Theatres |
| Entity Title: | Not reported |
| Affiliation Address: | 120 N Robertson Blvd. |
| Affiliation City: | Los Angeles |
| Affiliation State: | CA |
| Affiliation Country: | United States |
| Affiliation Zip: | 90048 |
| Affiliation Phone: | (310) 855-3620 |
| Affiliation Type Desc: | Parent Corporation |
| Entity Name: | McDonald's |
| Entity Title: | Not reported |
| Affiliation Address: | Not reported |
| Affiliation City: | Not reported |
| Affiliation State: | Not reported |
| Affiliation Country: | Not reported |
| Affiliation Zip: | Not reported |
| Affiliation Phone: | Not reported |
| Affiliation Type Desc: | CUPA District |
| Entity Name: | Los Angeles City Fire Department |
| Entity Title: | Not reported |
| Affiliation Address: | 200 North Main Street, Room 1780 |
| Affiliation City: | Los Angeles |
| Affiliation State: | CA |
| Affiliation Country: | Not reported |
| Affiliation Zip: | 90012 |
| Affiliation Phone: | (213) 978-3680 |
| Affiliation Type Desc: | Identification Signer |
| Entity Name: | Heather New |
| Entity Title: | Owner |
| Affiliation Address: | Not reported |
| Affiliation City: | Not reported |
| Affiliation State: | Not reported |
| Affiliation Country: | Not reported |
| Affiliation Zip: | Not reported |
| Affiliation Phone: | Not reported |
| Affiliation Type Desc: | Operator |
| Entity Name: | Heather New |
| Entity Title: | Not reported |
| Affiliation Address: | Not reported |
| Affiliation City: | Not reported |
| Affiliation State: | Not reported |
| Affiliation Country: | Not reported |
| Affiliation Zip: | Not reported |

Map ID
 Direction
 Distance
 Elevation

MAP FINDINGS

Site

Database(s)

EDR ID Number
 EPA ID Number

MCDONALD'S (Continued)

S123519369

Affiliation Phone: (213) 215-4847

Affiliation Type Desc: Legal Owner
 Entity Name: S. Carol Massie, Inc.
 Entity Title: Not reported
 Affiliation Address: 1251 S Ridgeley Dr.
 Affiliation City: Los Angeles
 Affiliation State: CA
 Affiliation Country: United States
 Affiliation Zip: 90019
 Affiliation Phone: (213) 200-8017

V161
East
1/8-1/4
0.209 mi.
1101 ft.

MC ALLISTER CHAS
1463 VINE WY
LOS ANGELES, CA
Site 4 of 6 in cluster V

EDR Hist Cleaner **1009188055**
N/A

Relative:
Lower

EDR Hist Cleaner

Actual:
348 ft.

Year: Name:
 1929 MC ALLISTER CHAS

Type:
 LAUNDRIES HAND

AB162
SSE
1/8-1/4
0.209 mi.
1102 ft.

6350-6356 FOUNTAIN AVE
LOS ANGELES, CA
Site 1 of 2 in cluster AB

UST **U004303767**
N/A

Relative:
Lower

LOS ANGELES UST:

Actual:
322 ft.

Name: Not reported
 Address: 6350-6356 FOUNTAIN AVE
 City,State,Zip: LOS ANGELES, CA
 Facility ID: Not reported
 Last Run Date: 01/01/1900
 Status: HISTORICAL

AC163
East
1/8-1/4
0.209 mi.
1103 ft.

WALGREENS #15278
1501 VINE ST
LOS ANGELES, CA 90028
Site 1 of 7 in cluster AC

CERS HAZ WASTE **S117311033**
HAZNET **N/A**
HAZMAT
HWTS

Relative:
Higher

CERS HAZ WASTE:

Actual:
353 ft.

Name: WALGREENS #15278
 Address: 1501 VINE ST
 City,State,Zip: LOS ANGELES, CA 90028
 Site ID: 169899
 CERS ID: 10442335
 CERS Description: Hazardous Waste Generator

Evaluation:

Eval General Type: Compliance Evaluation Inspection
 Eval Date: 06-14-2019

Map ID
Direction
Distance
Elevation

MAP FINDINGS

Site

Database(s)

EDR ID Number
EPA ID Number

WALGREENS #15278 (Continued)

S117311033

Violations Found: No
Eval Type: Routine done by local agency
Eval Notes: Rene Jaime, Manager
Eval Division: Los Angeles County Fire Department
Eval Program: HW
Eval Source: CERS

Eval General Type: Compliance Evaluation Inspection
Eval Date: 02-26-2019
Violations Found: No
Eval Type: Routine done by local agency
Eval Notes: Consent to enter, inspect and take photographs was given by: Rene Jaime The Business Activities, Owner/Operator Identification, Hazardous Materials Inventory, Site Map, Emergency Response/Contingency Plan and Employee Training Plan sections were reviewed in CERS and field verified. Review and correct any violations indicated previously in this report, on or before the COMPLY BY date associated with each violation. NOTE: The LAMC, Sections (L.A.M.C. SECTION 57.105.1.4; 57.120.3; 57.121.2 and 57.121.2.1.) requires businesses that store, use or handle hazardous materials in the City of Los Angeles to obtain a Consolidated Permit from the Los Angeles Fire Department CUPA **** Annual submission of a Hazardous Materials Business Plan into CERS is required between January 1 and March 1 of every year. Please remember that any change in inventory of greater than 100 percent will require new submission within 30 days of that change. As a reminder, you must complete all [Truncated]
Eval Division: Los Angeles City Fire Department
Eval Program: HMRRP
Eval Source: CERS

Eval General Type: Compliance Evaluation Inspection
Eval Date: 04-27-2016
Violations Found: No
Eval Type: Routine done by local agency
Eval Notes: On site for routine hazardous materials and business emergency plan inspection. Consent to enter and inspect was given by Johnny Escobar, Store Manager. Contact Information: mgr.15278@store.walgreens.com Observed the facility and inspected hazardous materials storage. Annual employee safety training records were maintained. The facility is responsible for identifying all hazardous materials, to include hazardous wastes, which are above disclosure thresholds. If there is a change in the type or amount of chemicals that are maintained on site, please submit revised documents (electronically) within 30 days of the change.
Eval Division: Los Angeles City Fire Department
Eval Program: HMRRP
Eval Source: CERS

Coordinates:
Site ID: 169899
Facility Name: Walgreens #15278
Env Int Type Code: HWG
Program ID: 10442335
Coord Name: Not reported
Ref Point Type Desc: Center of a facility or station.
Latitude: 34.098150
Longitude: -118.326690

Map ID
Direction
Distance
Elevation

MAP FINDINGS

Site

Database(s)

EDR ID Number
EPA ID Number

WALGREENS #15278 (Continued)

S117311033

Affiliation:

Affiliation Type Desc: Facility Mailing Address
Entity Name: Mailing Address
Entity Title: Not reported
Affiliation Address: Verisk 3E, Regulatory Dept/Walgreen Co, 3207 Grey Hawk Ct, Ste 200
Affiliation City: Carlsbad
Affiliation State: CA
Affiliation Country: Not reported
Affiliation Zip: 92010
Affiliation Phone: Not reported

Affiliation Type Desc: Legal Owner
Entity Name: Walgreen Co.
Entity Title: Not reported
Affiliation Address: 200 Wilmot Road
Affiliation City: Deerfield
Affiliation State: IL
Affiliation Country: United States
Affiliation Zip: 60015
Affiliation Phone: (847) 914-2264

Affiliation Type Desc: Operator
Entity Name: Walgreen Co.
Entity Title: Not reported
Affiliation Address: Not reported
Affiliation City: Not reported
Affiliation State: Not reported
Affiliation Country: Not reported
Affiliation Zip: Not reported
Affiliation Phone: (847) 914-2264

Affiliation Type Desc: Parent Corporation
Entity Name: Walgreens
Entity Title: Not reported
Affiliation Address: Not reported
Affiliation City: Not reported
Affiliation State: Not reported
Affiliation Country: Not reported
Affiliation Zip: Not reported
Affiliation Phone: Not reported

Affiliation Type Desc: CUPA District
Entity Name: Los Angeles City Fire Department
Entity Title: Not reported
Affiliation Address: 200 North Main Street, Room 1780
Affiliation City: Los Angeles
Affiliation State: CA
Affiliation Country: Not reported
Affiliation Zip: 90012
Affiliation Phone: (213) 978-3680

Affiliation Type Desc: Document Preparer
Entity Name: Tristan Guison, On behalf of Walgreen Co.
Entity Title: Not reported
Affiliation Address: Not reported
Affiliation City: Not reported
Affiliation State: Not reported

Map ID
Direction
Distance
Elevation

MAP FINDINGS

Site

Database(s)

EDR ID Number
EPA ID Number

WALGREENS #15278 (Continued)

S117311033

Affiliation Country: Not reported
Affiliation Zip: Not reported
Affiliation Phone: Not reported

Affiliation Type Desc: Environmental Contact
Entity Name: Verisk 3E, Regulatory Department/Walgreen Co.
Entity Title: Not reported
Affiliation Address: 3207 Grey Hawk Court, Suite 200
Affiliation City: Carlsbad
Affiliation State: CA
Affiliation Country: Not reported
Affiliation Zip: 92010
Affiliation Phone: Not reported

Affiliation Type Desc: Identification Signer
Entity Name: Tristan Guison, on behalf of Walgreen Co.
Entity Title: Regulatory Compliance Specialist, Verisk 3E
Affiliation Address: Not reported
Affiliation City: Not reported
Affiliation State: Not reported
Affiliation Country: Not reported
Affiliation Zip: Not reported
Affiliation Phone: Not reported

HAZNET:

Name: WALGREENS #15278
Address: 1501 VINE ST
Address 2: Not reported
City,State,Zip: LOS ANGELES, CA 920100000
Contact: KARINA ROMERO
Telephone: 7606028700
Mailing Name: Not reported
Mailing Address: 3207 GREY HAWK CT. SUITE 200

Year: 2019
Gepaid: CAL000381894
TSD EPA ID: CAD008364432
CA Waste Code: 131 - Aqueous solution (2 < pH < 12.5) containing reactive anions ...
Disposal Method: H141 - Storage, Bulking, And/Or Transfer Off Site--No Treatment/Reovery (H010-H129) Or (H131-H135)
Tons: 0.01500

Year: 2019
Gepaid: CAL000381894
TSD EPA ID: CAD008364432
CA Waste Code: 181 - Other inorganic solid waste
Disposal Method: H141 - Storage, Bulking, And/Or Transfer Off Site--No Treatment/Reovery (H010-H129) Or (H131-H135)
Tons: 0.00650

Year: 2019
Gepaid: CAL000381894
TSD EPA ID: CAD008364432
CA Waste Code: 311 - Pharmaceutical waste
Disposal Method: H141 - Storage, Bulking, And/Or Transfer Off Site--No Treatment/Reovery (H010-H129) Or (H131-H135)

Map ID
 Direction
 Distance
 Elevation

MAP FINDINGS

Site

Database(s)

EDR ID Number
 EPA ID Number

WALGREENS #15278 (Continued)

S117311033

| | |
|------------------|--|
| Tons: | 0.06350 |
| | |
| Year: | 2019 |
| Gepaid: | CAL000381894 |
| TSD EPA ID: | CAD008364432 |
| CA Waste Code: | 141 - Off-specification, aged or surplus inorganics |
| Disposal Method: | H141 - Storage, Bulking, And/Or Transfer Off Site--No Treatment/Reovery (H010-H129) Or (H131-H135) |
| Tons: | 0.00400 |
| | |
| Year: | 2019 |
| Gepaid: | CAL000381894 |
| TSD EPA ID: | NVD980895338 |
| CA Waste Code: | 331 - Off-specification, aged or surplus organics |
| Disposal Method: | H141 - Storage, Bulking, And/Or Transfer Off Site--No Treatment/Reovery (H010-H129) Or (H131-H135) |
| Tons: | 0.12200 |
| | |
| Year: | 2019 |
| Gepaid: | CAL000381894 |
| TSD EPA ID: | INR000110197 |
| CA Waste Code: | 311 - Pharmaceutical waste |
| Disposal Method: | H141 - Storage, Bulking, And/Or Transfer Off Site--No Treatment/Reovery (H010-H129) Or (H131-H135) |
| Tons: | 0.00100 |
| | |
| Year: | 2019 |
| Gepaid: | CAL000381894 |
| TSD EPA ID: | NVD980895338 |
| CA Waste Code: | 131 - Aqueous solution (2 < pH < 12.5) containing reactive anions ... |
| Disposal Method: | H070 - |
| Tons: | 0.01450 |
| | |
| Year: | 2019 |
| Gepaid: | CAL000381894 |
| TSD EPA ID: | AZR000515924 |
| CA Waste Code: | 352 - Other organic solids |
| Disposal Method: | H141 - Storage, Bulking, And/Or Transfer Off Site--No Treatment/Reovery (H010-H129) Or (H131-H135) |
| Tons: | 0.29800 |
| | |
| Year: | 2019 |
| Gepaid: | CAL000381894 |
| TSD EPA ID: | NVD980895338 |
| CA Waste Code: | 181 - Other inorganic solid waste |
| Disposal Method: | H141 - Storage, Bulking, And/Or Transfer Off Site--No Treatment/Reovery (H010-H129) Or (H131-H135) |
| Tons: | 0.00100 |
| | |
| Year: | 2019 |
| Gepaid: | CAL000381894 |
| TSD EPA ID: | CAD008364432 |
| CA Waste Code: | 331 - Off-specification, aged or surplus organics |
| Disposal Method: | H141 - Storage, Bulking, And/Or Transfer Off Site--No Treatment/Reovery (H010-H129) Or (H131-H135) |
| Tons: | 0.06350 |

Map ID
Direction
Distance
Elevation

MAP FINDINGS

Site

Database(s)

EDR ID Number
EPA ID Number

WALGREENS #15278 (Continued)

S117311033

[Click this hyperlink](#) while viewing on your computer to access 56 additional CA HAZNET: record(s) in the EDR Site Report.

Additional Info:

| | |
|-------------------------|---|
| Year: | 2014 |
| Gen EPA ID: | CAL000381894 |
| Shipment Date: | 20141124 |
| Creation Date: | 2/11/2015 22:15:10 |
| Receipt Date: | 20141203 |
| Manifest ID: | 007332895FLE |
| Trans EPA ID: | MNS000110924 |
| Trans Name: | STERICYCLE SPECIALTY WASTE SOLUTIONS INC |
| Trans 2 EPA ID: | CAD983649880 |
| Trans 2 Name: | PSC ENVIRONMENTAL SERVICES OF POMONA LP |
| TSDf EPA ID: | CAD008364432 |
| Trans Name: | RHO CHEM LLC |
| TSDf Alt EPA ID: | Not reported |
| TSDf Alt Name: | Not reported |
| Waste Code Description: | 131 - Aqueous solution (2 < pH < 12.5) containing reactive anions (azide, bromate, chlorate, cyanide, fluoride, hypochlorite, nitrite, perchlorate, and sulfide anions) |
| RCRA Code: | D001 |
| Meth Code: | H141 - Storage, Bulking, And/Or Transfer Off Site--No Treatment/Reovery (H010-H129) Or (H131-H135) |
| Quantity Tons: | 0.0025 |
| Waste Quantity: | 5 |
| Quantity Unit: | P |
| Additional Code 1: | Not reported |
| Additional Code 2: | Not reported |
| Additional Code 3: | Not reported |
| Additional Code 4: | Not reported |
| Additional Code 5: | Not reported |
| Shipment Date: | 20141124 |
| Creation Date: | Not reported |
| Receipt Date: | Not reported |
| Manifest ID: | 007332895FLE |
| Trans EPA ID: | MNS000110924 |
| Trans Name: | STERICYCLE SPECIALTY WASTE SOLUTIONS INC |
| Trans 2 EPA ID: | CAD983649880 |
| Trans 2 Name: | PSC ENVIRONMENTAL SERVICES OF POMONA LP |
| TSDf EPA ID: | CAD008364432 |
| Trans Name: | RHO CHEM LLC |
| TSDf Alt EPA ID: | Not reported |
| TSDf Alt Name: | Not reported |
| Waste Code Description: | 141 - Off-specification, aged, or surplus inorganics |
| RCRA Code: | Not reported |
| Meth Code: | H141 - Storage, Bulking, And/Or Transfer Off Site--No Treatment/Reovery (H010-H129) Or (H131-H135) |
| Quantity Tons: | 0.1255 |
| Waste Quantity: | 251 |
| Quantity Unit: | P |
| Additional Code 1: | Not reported |
| Additional Code 2: | Not reported |
| Additional Code 3: | Not reported |

Map ID
Direction
Distance
Elevation

MAP FINDINGS

Site

Database(s)

EDR ID Number
EPA ID Number

WALGREENS #15278 (Continued)

S117311033

| | |
|-------------------------|---|
| Additional Code 4: | Not reported |
| Additional Code 5: | Not reported |
| Shipment Date: | 20141124 |
| Creation Date: | Not reported |
| Receipt Date: | Not reported |
| Manifest ID: | 007332895FLE |
| Trans EPA ID: | MNS000110924 |
| Trans Name: | STERICYCLE SPECIALTY WASTE SOLUTIONS INC |
| Trans 2 EPA ID: | CAD983649880 |
| Trans 2 Name: | PSC ENVIRONMENTAL SERVICES OF POMONA LP |
| TSDf EPA ID: | CAD008364432 |
| Trans Name: | RHO CHEM LLC |
| TSDf Alt EPA ID: | Not reported |
| TSDf Alt Name: | Not reported |
| Waste Code Description: | - Not reported |
| RCRA Code: | Not reported |
| Meth Code: | H141 - Storage, Bulking, And/Or Transfer Off Site--No Treatment/Recovery (H010-H129) Or (H131-H135) |
| Quantity Tons: | 0.023 |
| Waste Quantity: | 46 |
| Quantity Unit: | P |
| Additional Code 1: | Not reported |
| Additional Code 2: | Not reported |
| Additional Code 3: | Not reported |
| Additional Code 4: | Not reported |
| Additional Code 5: | Not reported |
| Shipment Date: | 20141124 |
| Creation Date: | Not reported |
| Receipt Date: | Not reported |
| Manifest ID: | 007332895FLE |
| Trans EPA ID: | MNS000110924 |
| Trans Name: | STERICYCLE SPECIALTY WASTE SOLUTIONS INC |
| Trans 2 EPA ID: | CAD983649880 |
| Trans 2 Name: | PSC ENVIRONMENTAL SERVICES OF POMONA LP |
| TSDf EPA ID: | CAD008364432 |
| Trans Name: | RHO CHEM LLC |
| TSDf Alt EPA ID: | Not reported |
| TSDf Alt Name: | Not reported |
| Waste Code Description: | 311 - Pharmaceutical waste |
| RCRA Code: | D010 |
| Meth Code: | H141 - Storage, Bulking, And/Or Transfer Off Site--No Treatment/Recovery (H010-H129) Or (H131-H135) |
| Quantity Tons: | 0.0005 |
| Waste Quantity: | 1 |
| Quantity Unit: | P |
| Additional Code 1: | D007 |
| Additional Code 2: | Not reported |
| Additional Code 3: | Not reported |
| Additional Code 4: | Not reported |
| Additional Code 5: | Not reported |
| Shipment Date: | 20141124 |
| Creation Date: | Not reported |
| Receipt Date: | Not reported |
| Manifest ID: | 007332895FLE |

Map ID
Direction
Distance
Elevation

MAP FINDINGS

Site

Database(s)

EDR ID Number
EPA ID Number

WALGREENS #15278 (Continued)

S117311033

| | |
|-------------------------|--|
| Trans EPA ID: | MNS000110924 |
| Trans Name: | STERICYCLE SPECIALTY WASTE SOLUTIONS INC |
| Trans 2 EPA ID: | CAD983649880 |
| Trans 2 Name: | PSC ENVIRONMENTAL SERVICES OF POMONA LP |
| TSDf EPA ID: | CAD008364432 |
| Trans Name: | RHO CHEM LLC |
| TSDf Alt EPA ID: | Not reported |
| TSDf Alt Name: | Not reported |
| Waste Code Description: | 181 - Other inorganic solid waste Organics |
| RCRA Code: | D009 |
| Meth Code: | H141 - Storage, Bulking, And/Or Transfer Off Site--No Treatment/Reovery (H010-H129) Or (H131-H135) |
| Quantity Tons: | 0.0015 |
| Waste Quantity: | 3 |
| Quantity Unit: | P |
| Additional Code 1: | Not reported |
| Additional Code 2: | Not reported |
| Additional Code 3: | Not reported |
| Additional Code 4: | Not reported |
| Additional Code 5: | Not reported |
| Shipment Date: | 20141124 |
| Creation Date: | Not reported |
| Receipt Date: | Not reported |
| Manifest ID: | 007332895FLE |
| Trans EPA ID: | MNS000110924 |
| Trans Name: | STERICYCLE SPECIALTY WASTE SOLUTIONS INC |
| Trans 2 EPA ID: | CAD983649880 |
| Trans 2 Name: | PSC ENVIRONMENTAL SERVICES OF POMONA LP |
| TSDf EPA ID: | CAD008364432 |
| Trans Name: | RHO CHEM LLC |
| TSDf Alt EPA ID: | Not reported |
| TSDf Alt Name: | Not reported |
| Waste Code Description: | 122 - Alkaline solution without metals (pH > 12.5) |
| RCRA Code: | D002 |
| Meth Code: | H141 - Storage, Bulking, And/Or Transfer Off Site--No Treatment/Reovery (H010-H129) Or (H131-H135) |
| Quantity Tons: | 0.0155 |
| Waste Quantity: | 31 |
| Quantity Unit: | P |
| Additional Code 1: | Not reported |
| Additional Code 2: | Not reported |
| Additional Code 3: | Not reported |
| Additional Code 4: | Not reported |
| Additional Code 5: | Not reported |
| Shipment Date: | 20141124 |
| Creation Date: | Not reported |
| Receipt Date: | Not reported |
| Manifest ID: | 007332895FLE |
| Trans EPA ID: | MNS000110924 |
| Trans Name: | STERICYCLE SPECIALTY WASTE SOLUTIONS INC |
| Trans 2 EPA ID: | CAD983649880 |
| Trans 2 Name: | PSC ENVIRONMENTAL SERVICES OF POMONA LP |
| TSDf EPA ID: | CAD008364432 |
| Trans Name: | RHO CHEM LLC |
| TSDf Alt EPA ID: | Not reported |

Map ID
Direction
Distance
Elevation

MAP FINDINGS

Site

Database(s)

EDR ID Number
EPA ID Number

WALGREENS #15278 (Continued)

S117311033

| | |
|-------------------------|--|
| TSDf Alt Name: | Not reported |
| Waste Code Description: | 791 - Liquids with pH < 2 792 Liquids with pH < 2 with metals |
| RCRA Code: | D002 |
| Meth Code: | H141 - Storage, Bulking, And/Or Transfer Off Site--No Treatment/Reovery (H010-H129) Or (H131-H135) |
| Quantity Tons: | 0.006 |
| Waste Quantity: | 12 |
| Quantity Unit: | P |
| Additional Code 1: | Not reported |
| Additional Code 2: | Not reported |
| Additional Code 3: | Not reported |
| Additional Code 4: | Not reported |
| Additional Code 5: | Not reported |
| Shipment Date: | 20141124 |
| Creation Date: | Not reported |
| Receipt Date: | Not reported |
| Manifest ID: | 007332895FLE |
| Trans EPA ID: | MNS000110924 |
| Trans Name: | STERICYCLE SPECIALTY WASTE SOLUTIONS INC |
| Trans 2 EPA ID: | CAD983649880 |
| Trans 2 Name: | PSC ENVIRONMENTAL SERVICES OF POMONA LP |
| TSDf EPA ID: | CAD008364432 |
| Trans Name: | RHO CHEM LLC |
| TSDf Alt EPA ID: | Not reported |
| TSDf Alt Name: | Not reported |
| Waste Code Description: | 311 - Pharmaceutical waste |
| RCRA Code: | P075 |
| Meth Code: | H141 - Storage, Bulking, And/Or Transfer Off Site--No Treatment/Reovery (H010-H129) Or (H131-H135) |
| Quantity Tons: | 0.0005 |
| Waste Quantity: | 1 |
| Quantity Unit: | P |
| Additional Code 1: | Not reported |
| Additional Code 2: | Not reported |
| Additional Code 3: | Not reported |
| Additional Code 4: | Not reported |
| Additional Code 5: | Not reported |
| Shipment Date: | 20141124 |
| Creation Date: | 2/11/2015 22:15:10 |
| Receipt Date: | 20141203 |
| Manifest ID: | 007332895FLE |
| Trans EPA ID: | MNS000110924 |
| Trans Name: | STERICYCLE SPECIALTY WASTE SOLUTIONS INC |
| Trans 2 EPA ID: | CAD983649880 |
| Trans 2 Name: | PSC ENVIRONMENTAL SERVICES OF POMONA LP |
| TSDf EPA ID: | CAD008364432 |
| Trans Name: | RHO CHEM LLC |
| TSDf Alt EPA ID: | Not reported |
| TSDf Alt Name: | Not reported |
| Waste Code Description: | 311 - Pharmaceutical waste |
| RCRA Code: | P001 |
| Meth Code: | H141 - Storage, Bulking, And/Or Transfer Off Site--No Treatment/Reovery (H010-H129) Or (H131-H135) |
| Quantity Tons: | 0.0005 |
| Waste Quantity: | 1 |

Map ID
Direction
Distance
Elevation

MAP FINDINGS

Site

Database(s)

EDR ID Number
EPA ID Number

WALGREENS #15278 (Continued)

S117311033

| | |
|-------------------------|--|
| Quantity Unit: | P |
| Additional Code 1: | Not reported |
| Additional Code 2: | Not reported |
| Additional Code 3: | Not reported |
| Additional Code 4: | Not reported |
| Additional Code 5: | Not reported |
| Shipment Date: | 20141124 |
| Creation Date: | Not reported |
| Receipt Date: | Not reported |
| Manifest ID: | 007332895FLE |
| Trans EPA ID: | MNS000110924 |
| Trans Name: | STERICYCLE SPECIALTY WASTE SOLUTIONS INC |
| Trans 2 EPA ID: | CAD983649880 |
| Trans 2 Name: | PSC ENVIRONMENTAL SERVICES OF POMONA LP |
| TSDf EPA ID: | CAD008364432 |
| Trans Name: | RHO CHEM LLC |
| TSDf Alt EPA ID: | Not reported |
| TSDf Alt Name: | Not reported |
| Waste Code Description: | 181 - Other inorganic solid waste Organics |
| RCRA Code: | Not reported |
| Meth Code: | H141 - Storage, Bulking, And/Or Transfer Off Site--No Treatment/Reovery (H010-H129) Or (H131-H135) |
| Quantity Tons: | 0.071 |
| Waste Quantity: | 142 |
| Quantity Unit: | P |
| Additional Code 1: | Not reported |
| Additional Code 2: | Not reported |
| Additional Code 3: | Not reported |
| Additional Code 4: | Not reported |
| Additional Code 5: | Not reported |
| Additional Info: | |
| Year: | 2015 |
| Gen EPA ID: | CAL000381894 |
| Shipment Date: | 20151217 |
| Creation Date: | 3/22/2016 22:15:58 |
| Receipt Date: | 20151228 |
| Manifest ID: | 008636269FLE |
| Trans EPA ID: | MNS000110924 |
| Trans Name: | STERICYCLE SPECIALTY WASTE SOLUTIONS INC |
| Trans 2 EPA ID: | CAD983649880 |
| Trans 2 Name: | PSC ENVIRONMENTAL SERVICES LP |
| TSDf EPA ID: | CAD008364432 |
| Trans Name: | RHO CHEM LLC |
| TSDf Alt EPA ID: | Not reported |
| TSDf Alt Name: | Not reported |
| Waste Code Description: | 214 - Unspecified solvent mixture |
| RCRA Code: | D001 |
| Meth Code: | H141 - Storage, Bulking, And/Or Transfer Off Site--No Treatment/Reovery (H010-H129) Or (H131-H135) |
| Quantity Tons: | 0.006 |
| Waste Quantity: | 12 |
| Quantity Unit: | P |
| Additional Code 1: | Not reported |
| Additional Code 2: | Not reported |

Map ID
Direction
Distance
Elevation

MAP FINDINGS

Site

Database(s)

EDR ID Number
EPA ID Number

WALGREENS #15278 (Continued)

S117311033

| | |
|-------------------------|--|
| Additional Code 3: | Not reported |
| Additional Code 4: | Not reported |
| Additional Code 5: | Not reported |
| Shipment Date: | 20151217 |
| Creation Date: | 3/22/2016 22:15:58 |
| Receipt Date: | 20151228 |
| Manifest ID: | 008636269FLE |
| Trans EPA ID: | MNS000110924 |
| Trans Name: | STERICYCLE SPECIALTY WASTE SOLUTIONS INC |
| Trans 2 EPA ID: | CAD983649880 |
| Trans 2 Name: | PSC ENVIRONMENTAL SERVICES LP |
| TSDF EPA ID: | CAD008364432 |
| Trans Name: | RHO CHEM LLC |
| TSDF Alt EPA ID: | Not reported |
| TSDF Alt Name: | Not reported |
| Waste Code Description: | 214 - Unspecified solvent mixture |
| RCRA Code: | D001 |
| Meth Code: | H141 - Storage, Bulking, And/Or Transfer Off Site--No Treatment/Reovery (H010-H129) Or (H131-H135) |
| Quantity Tons: | 0.0115 |
| Waste Quantity: | 23 |
| Quantity Unit: | P |
| Additional Code 1: | Not reported |
| Additional Code 2: | Not reported |
| Additional Code 3: | Not reported |
| Additional Code 4: | Not reported |
| Additional Code 5: | Not reported |
| Shipment Date: | 20151217 |
| Creation Date: | Not reported |
| Receipt Date: | Not reported |
| Manifest ID: | 008636269FLE |
| Trans EPA ID: | MNS000110924 |
| Trans Name: | STERICYCLE SPECIALTY WASTE SOLUTIONS INC |
| Trans 2 EPA ID: | CAD983649880 |
| Trans 2 Name: | PSC ENVIRONMENTAL SERVICES LP |
| TSDF EPA ID: | CAD008364432 |
| Trans Name: | RHO CHEM LLC |
| TSDF Alt EPA ID: | Not reported |
| TSDF Alt Name: | Not reported |
| Waste Code Description: | 331 - Off-specification, aged, or surplus organics |
| RCRA Code: | Not reported |
| Meth Code: | H141 - Storage, Bulking, And/Or Transfer Off Site--No Treatment/Reovery (H010-H129) Or (H131-H135) |
| Quantity Tons: | 0.0845 |
| Waste Quantity: | 169 |
| Quantity Unit: | P |
| Additional Code 1: | Not reported |
| Additional Code 2: | Not reported |
| Additional Code 3: | Not reported |
| Additional Code 4: | Not reported |
| Additional Code 5: | Not reported |
| Shipment Date: | 20151217 |
| Creation Date: | Not reported |
| Receipt Date: | Not reported |

Map ID
Direction
Distance
Elevation

MAP FINDINGS

Site

Database(s)

EDR ID Number
EPA ID Number

WALGREENS #15278 (Continued)

S117311033

Manifest ID: 008636269FLE
Trans EPA ID: MNS000110924
Trans Name: STERICYCLE SPECIALTY WASTE SOLUTIONS INC
Trans 2 EPA ID: CAD983649880
Trans 2 Name: PSC ENVIRONMENTAL SERVICES LP
TSDf EPA ID: CAD008364432
Trans Name: RHO CHEM LLC
TSDf Alt EPA ID: Not reported
TSDf Alt Name: Not reported
Waste Code Description: - Not reported
RCRA Code: Not reported
Meth Code: H141 - Storage, Bulking, And/Or Transfer Off Site--No Treatment/Reovery (H010-H129) Or (H131-H135)

Quantity Tons: 0.0005
Waste Quantity: 1
Quantity Unit: P
Additional Code 1: Not reported
Additional Code 2: Not reported
Additional Code 3: Not reported
Additional Code 4: Not reported
Additional Code 5: Not reported

Shipment Date: 20151217
Creation Date: Not reported
Receipt Date: Not reported
Manifest ID: 008636269FLE
Trans EPA ID: MNS000110924
Trans Name: STERICYCLE SPECIALTY WASTE SOLUTIONS INC
Trans 2 EPA ID: CAD983649880
Trans 2 Name: PSC ENVIRONMENTAL SERVICES LP
TSDf EPA ID: CAD008364432
Trans Name: RHO CHEM LLC
TSDf Alt EPA ID: Not reported
TSDf Alt Name: Not reported
Waste Code Description: - Not reported
RCRA Code: Not reported
Meth Code: H141 - Storage, Bulking, And/Or Transfer Off Site--No Treatment/Reovery (H010-H129) Or (H131-H135)

Quantity Tons: 0.0045
Waste Quantity: 9
Quantity Unit: P
Additional Code 1: Not reported
Additional Code 2: Not reported
Additional Code 3: Not reported
Additional Code 4: Not reported
Additional Code 5: Not reported

Shipment Date: 20151217
Creation Date: Not reported
Receipt Date: Not reported
Manifest ID: 008636269FLE
Trans EPA ID: MNS000110924
Trans Name: STERICYCLE SPECIALTY WASTE SOLUTIONS INC
Trans 2 EPA ID: CAD983649880
Trans 2 Name: PSC ENVIRONMENTAL SERVICES LP
TSDf EPA ID: CAD008364432
Trans Name: RHO CHEM LLC

Map ID
Direction
Distance
Elevation

MAP FINDINGS

Site

Database(s)

EDR ID Number
EPA ID Number

WALGREENS #15278 (Continued)

S117311033

| | |
|-------------------------|--|
| TSDf Alt EPA ID: | Not reported |
| TSDf Alt Name: | Not reported |
| Waste Code Description: | 352 - Other organic solids |
| RCRA Code: | Not reported |
| Meth Code: | H141 - Storage, Bulking, And/Or Transfer Off Site--No Treatment/Reovery (H010-H129) Or (H131-H135) |
| Quantity Tons: | 0.021 |
| Waste Quantity: | 42 |
| Quantity Unit: | P |
| Additional Code 1: | Not reported |
| Additional Code 2: | Not reported |
| Additional Code 3: | Not reported |
| Additional Code 4: | Not reported |
| Additional Code 5: | Not reported |
| Shipment Date: | 20151217 |
| Creation Date: | Not reported |
| Receipt Date: | Not reported |
| Manifest ID: | 008636269FLE |
| Trans EPA ID: | MNS000110924 |
| Trans Name: | STERICYCLE SPECIALTY WASTE SOLUTIONS INC |
| Trans 2 EPA ID: | CAD983649880 |
| Trans 2 Name: | PSC ENVIRONMENTAL SERVICES LP |
| TSDf EPA ID: | CAD008364432 |
| Trans Name: | RHO CHEM LLC |
| TSDf Alt EPA ID: | Not reported |
| TSDf Alt Name: | Not reported |
| Waste Code Description: | 181 - Other inorganic solid waste Organics |
| RCRA Code: | Not reported |
| Meth Code: | H141 - Storage, Bulking, And/Or Transfer Off Site--No Treatment/Reovery (H010-H129) Or (H131-H135) |
| Quantity Tons: | 0.0005 |
| Waste Quantity: | 1 |
| Quantity Unit: | P |
| Additional Code 1: | Not reported |
| Additional Code 2: | Not reported |
| Additional Code 3: | Not reported |
| Additional Code 4: | Not reported |
| Additional Code 5: | Not reported |
| Shipment Date: | 20151217 |
| Creation Date: | Not reported |
| Receipt Date: | Not reported |
| Manifest ID: | 008636269FLE |
| Trans EPA ID: | MNS000110924 |
| Trans Name: | STERICYCLE SPECIALTY WASTE SOLUTIONS INC |
| Trans 2 EPA ID: | CAD983649880 |
| Trans 2 Name: | PSC ENVIRONMENTAL SERVICES LP |
| TSDf EPA ID: | CAD008364432 |
| Trans Name: | RHO CHEM LLC |
| TSDf Alt EPA ID: | Not reported |
| TSDf Alt Name: | Not reported |
| Waste Code Description: | 181 - Other inorganic solid waste Organics |
| RCRA Code: | Not reported |
| Meth Code: | H141 - Storage, Bulking, And/Or Transfer Off Site--No Treatment/Reovery (H010-H129) Or (H131-H135) |
| Quantity Tons: | 0.0005 |

Map ID
Direction
Distance
Elevation

MAP FINDINGS

Site

Database(s)

EDR ID Number
EPA ID Number

WALGREENS #15278 (Continued)

S117311033

| | |
|-------------------------|--|
| Waste Quantity: | 1 |
| Quantity Unit: | P |
| Additional Code 1: | Not reported |
| Additional Code 2: | Not reported |
| Additional Code 3: | Not reported |
| Additional Code 4: | Not reported |
| Additional Code 5: | Not reported |
| Shipment Date: | 20151217 |
| Creation Date: | Not reported |
| Receipt Date: | Not reported |
| Manifest ID: | 008636269FLE |
| Trans EPA ID: | MNS000110924 |
| Trans Name: | STERICYCLE SPECIALTY WASTE SOLUTIONS INC |
| Trans 2 EPA ID: | CAD983649880 |
| Trans 2 Name: | PSC ENVIRONMENTAL SERVICES LP |
| TSDf EPA ID: | CAD008364432 |
| Trans Name: | RHO CHEM LLC |
| TSDf Alt EPA ID: | Not reported |
| TSDf Alt Name: | Not reported |
| Waste Code Description: | 181 - Other inorganic solid waste Organics |
| RCRA Code: | Not reported |
| Meth Code: | H141 - Storage, Bulking, And/Or Transfer Off Site--No Treatment/Reovery (H010-H129) Or (H131-H135) |
| Quantity Tons: | 0.0015 |
| Waste Quantity: | 3 |
| Quantity Unit: | P |
| Additional Code 1: | Not reported |
| Additional Code 2: | Not reported |
| Additional Code 3: | Not reported |
| Additional Code 4: | Not reported |
| Additional Code 5: | Not reported |
| Shipment Date: | 20151217 |
| Creation Date: | Not reported |
| Receipt Date: | Not reported |
| Manifest ID: | 008636269FLE |
| Trans EPA ID: | MNS000110924 |
| Trans Name: | STERICYCLE SPECIALTY WASTE SOLUTIONS INC |
| Trans 2 EPA ID: | CAD983649880 |
| Trans 2 Name: | PSC ENVIRONMENTAL SERVICES LP |
| TSDf EPA ID: | CAD008364432 |
| Trans Name: | RHO CHEM LLC |
| TSDf Alt EPA ID: | Not reported |
| TSDf Alt Name: | Not reported |
| Waste Code Description: | 181 - Other inorganic solid waste Organics |
| RCRA Code: | D009 |
| Meth Code: | H141 - Storage, Bulking, And/Or Transfer Off Site--No Treatment/Reovery (H010-H129) Or (H131-H135) |
| Quantity Tons: | 0.0015 |
| Waste Quantity: | 3 |
| Quantity Unit: | P |
| Additional Code 1: | Not reported |
| Additional Code 2: | Not reported |
| Additional Code 3: | Not reported |
| Additional Code 4: | Not reported |
| Additional Code 5: | Not reported |

Map ID
Direction
Distance
Elevation

MAP FINDINGS

Site

Database(s)

EDR ID Number
EPA ID Number

WALGREENS #15278 (Continued)

S117311033

Additional Info:

Year: 2013
Gen EPA ID: CAL000381894

Shipment Date: 20131213
Creation Date: 5/20/2014 22:14:51
Receipt Date: 20131231
Manifest ID: 006374305FLE
Trans EPA ID: MNS000110924
Trans Name: STERICYCLE SPECIALTY WASTE SOLUTIONS INC
Trans 2 EPA ID: OKD981588791
Trans 2 Name: TRIAD TRANSPORT INC
TSDf EPA ID: INR000110197
Trans Name: STERICYCLE INC
TSDf Alt EPA ID: Not reported
TSDf Alt Name: Not reported
Waste Code Description: 122 - Alkaline solution without metals (pH > 12.5)
RCRA Code: D002
Meth Code: H141 - Storage, Bulking, And/Or Transfer Off Site--No Treatment/Reovery (H010-H129) Or (H131-H135)

Quantity Tons: 0.004
Waste Quantity: 8
Quantity Unit: P
Additional Code 1: Not reported
Additional Code 2: Not reported
Additional Code 3: Not reported
Additional Code 4: Not reported
Additional Code 5: Not reported

Shipment Date: 20131213
Creation Date: 5/20/2014 22:14:51
Receipt Date: 20131231
Manifest ID: 006374305FLE
Trans EPA ID: MNS000110924
Trans Name: STERICYCLE SPECIALTY WASTE SOLUTIONS INC
Trans 2 EPA ID: OKD981588791
Trans 2 Name: TRIAD TRANSPORT INC
TSDf EPA ID: INR000110197
Trans Name: STERICYCLE INC
TSDf Alt EPA ID: Not reported
TSDf Alt Name: Not reported
Waste Code Description: 131 - Aqueous solution (2 < pH < 12.5) containing reactive anions (azide, bromate, chlorate, cyanide, fluoride, hypochlorite, nitrite, perchlorate, and sulfide anions)
RCRA Code: D001
Meth Code: H141 - Storage, Bulking, And/Or Transfer Off Site--No Treatment/Reovery (H010-H129) Or (H131-H135)

Quantity Tons: 0.0015
Waste Quantity: 3
Quantity Unit: P
Additional Code 1: Not reported
Additional Code 2: Not reported
Additional Code 3: Not reported
Additional Code 4: Not reported
Additional Code 5: Not reported

Shipment Date: 20131213

Map ID
Direction
Distance
Elevation

MAP FINDINGS

Site

Database(s)

EDR ID Number
EPA ID Number

WALGREENS #15278 (Continued)

S117311033

Creation Date: 5/20/2014 22:14:51
Receipt Date: 20131231
Manifest ID: 006374305FLE
Trans EPA ID: MNS000110924
Trans Name: STERICYCLE SPECIALTY WASTE SOLUTIONS INC
Trans 2 EPA ID: OKD981588791
Trans 2 Name: TRIAD TRANSPORT INC
TSDf EPA ID: INR000110197
Trans Name: STERICYCLE INC
TSDf Alt EPA ID: Not reported
TSDf Alt Name: Not reported
Waste Code Description: 214 - Unspecified solvent mixture
RCRA Code: D001
Meth Code: H141 - Storage, Bulking, And/Or Transfer Off Site--No Treatment/Reovery (H010-H129) Or (H131-H135)

Quantity Tons: 0.009
Waste Quantity: 18
Quantity Unit: P
Additional Code 1: Not reported
Additional Code 2: Not reported
Additional Code 3: Not reported
Additional Code 4: Not reported
Additional Code 5: Not reported

Shipment Date: 20131213
Creation Date: 5/20/2014 22:14:51
Receipt Date: 20131231
Manifest ID: 006374305FLE
Trans EPA ID: MNS000110924
Trans Name: STERICYCLE SPECIALTY WASTE SOLUTIONS INC
Trans 2 EPA ID: OKD981588791
Trans 2 Name: TRIAD TRANSPORT INC
TSDf EPA ID: INR000110197
Trans Name: STERICYCLE INC
TSDf Alt EPA ID: Not reported
TSDf Alt Name: Not reported
Waste Code Description: 214 - Unspecified solvent mixture
RCRA Code: D001
Meth Code: H141 - Storage, Bulking, And/Or Transfer Off Site--No Treatment/Reovery (H010-H129) Or (H131-H135)

Quantity Tons: 0.003
Waste Quantity: 6
Quantity Unit: P
Additional Code 1: Not reported
Additional Code 2: Not reported
Additional Code 3: Not reported
Additional Code 4: Not reported
Additional Code 5: Not reported

Shipment Date: 20131014
Creation Date: Not reported
Receipt Date: Not reported
Manifest ID: 005435282FLE
Trans EPA ID: MNS000110924
Trans Name: STERICYCLE SPECIALTY WASTE SOLUTIONS INC
Trans 2 EPA ID: OKD981588791
Trans 2 Name: TRIAD TRANSPORT INC

Map ID
Direction
Distance
Elevation

MAP FINDINGS

Site

Database(s)

EDR ID Number
EPA ID Number

WALGREENS #15278 (Continued)

S117311033

TSDF EPA ID: INR000110197
Trans Name: STERICYCLE INC
TSDF Alt EPA ID: Not reported
TSDF Alt Name: Not reported
Waste Code Description: 311 - Pharmaceutical waste
RCRA Code: P075
Meth Code: H141 - Storage, Bulking, And/Or Transfer Off Site--No Treatment/Reovery (H010-H129) Or (H131-H135)

Quantity Tons: 0.001
Waste Quantity: 2
Quantity Unit: P
Additional Code 1: Not reported
Additional Code 2: Not reported
Additional Code 3: Not reported
Additional Code 4: Not reported
Additional Code 5: Not reported

Shipment Date: 20131014
Creation Date: Not reported
Receipt Date: Not reported
Manifest ID: 005435282FLE
Trans EPA ID: MNS000110924
Trans Name: STERICYCLE SPECIALTY WASTE SOLUTIONS INC
Trans 2 EPA ID: OKD981588791
Trans 2 Name: TRIAD TRANSPORT INC
TSDF EPA ID: INR000110197
Trans Name: STERICYCLE INC
TSDF Alt EPA ID: Not reported
TSDF Alt Name: Not reported
Waste Code Description: 232 - Pesticides and other waste associated with pesticide production
RCRA Code: Not reported
Meth Code: H141 - Storage, Bulking, And/Or Transfer Off Site--No Treatment/Reovery (H010-H129) Or (H131-H135)

Quantity Tons: 0.0005
Waste Quantity: 1
Quantity Unit: P
Additional Code 1: Not reported
Additional Code 2: Not reported
Additional Code 3: Not reported
Additional Code 4: Not reported
Additional Code 5: Not reported

Shipment Date: 20131014
Creation Date: Not reported
Receipt Date: Not reported
Manifest ID: 005435282FLE
Trans EPA ID: MNS000110924
Trans Name: STERICYCLE SPECIALTY WASTE SOLUTIONS INC
Trans 2 EPA ID: OKD981588791
Trans 2 Name: TRIAD TRANSPORT INC
TSDF EPA ID: INR000110197
Trans Name: STERICYCLE INC
TSDF Alt EPA ID: Not reported
TSDF Alt Name: Not reported
Waste Code Description: 311 - Pharmaceutical waste
RCRA Code: P001
Meth Code: H141 - Storage, Bulking, And/Or Transfer Off Site--No

Map ID
Direction
Distance
Elevation

MAP FINDINGS

Site

Database(s)

EDR ID Number
EPA ID Number

WALGREENS #15278 (Continued)

S117311033

| | |
|-------------------------|---|
| Quantity Tons: | Treatment/Reovery (H010-H129) Or (H131-H135) 0.0005 |
| Waste Quantity: | 1 |
| Quantity Unit: | P |
| Additional Code 1: | Not reported |
| Additional Code 2: | Not reported |
| Additional Code 3: | Not reported |
| Additional Code 4: | Not reported |
| Additional Code 5: | Not reported |
| Shipment Date: | 20131014 |
| Creation Date: | Not reported |
| Receipt Date: | Not reported |
| Manifest ID: | 005435282FLE |
| Trans EPA ID: | MNS000110924 |
| Trans Name: | STERICYCLE SPECIALTY WASTE SOLUTIONS INC |
| Trans 2 EPA ID: | OKD981588791 |
| Trans 2 Name: | TRIAD TRANSPORT INC |
| TSDf EPA ID: | INR000110197 |
| Trans Name: | STERICYCLE INC |
| TSDf Alt EPA ID: | Not reported |
| TSDf Alt Name: | Not reported |
| Waste Code Description: | 311 - Pharmaceutical waste |
| RCRA Code: | D010 |
| Meth Code: | H141 - Storage, Bulking, And/Or Transfer Off Site--No Treatment/Reovery (H010-H129) Or (H131-H135) |
| Quantity Tons: | 0.0005 |
| Waste Quantity: | 1 |
| Quantity Unit: | P |
| Additional Code 1: | D007 |
| Additional Code 2: | Not reported |
| Additional Code 3: | Not reported |
| Additional Code 4: | Not reported |
| Additional Code 5: | Not reported |
| Shipment Date: | 20131014 |
| Creation Date: | Not reported |
| Receipt Date: | Not reported |
| Manifest ID: | 005435282FLE |
| Trans EPA ID: | MNS000110924 |
| Trans Name: | STERICYCLE SPECIALTY WASTE SOLUTIONS INC |
| Trans 2 EPA ID: | OKD981588791 |
| Trans 2 Name: | TRIAD TRANSPORT INC |
| TSDf EPA ID: | INR000110197 |
| Trans Name: | STERICYCLE INC |
| TSDf Alt EPA ID: | Not reported |
| TSDf Alt Name: | Not reported |
| Waste Code Description: | - Not reported |
| RCRA Code: | Not reported |
| Meth Code: | - Not reported |
| Quantity Tons: | 0.107 |
| Waste Quantity: | 214 |
| Quantity Unit: | P |
| Additional Code 1: | Not reported |
| Additional Code 2: | Not reported |
| Additional Code 3: | Not reported |
| Additional Code 4: | Not reported |

Map ID
Direction
Distance
Elevation

MAP FINDINGS

Site

Database(s)

EDR ID Number
EPA ID Number

WALGREENS #15278 (Continued)

S117311033

| | |
|-------------------------|--|
| Additional Code 5: | Not reported |
| Shipment Date: | 20131014 |
| Creation Date: | Not reported |
| Receipt Date: | Not reported |
| Manifest ID: | 005435282FLE |
| Trans EPA ID: | MNS000110924 |
| Trans Name: | STERICYCLE SPECIALTY WASTE SOLUTIONS INC |
| Trans 2 EPA ID: | OKD981588791 |
| Trans 2 Name: | TRIAD TRANSPORT INC |
| TSDf EPA ID: | INR000110197 |
| Trans Name: | STERICYCLE INC |
| TSDf Alt EPA ID: | Not reported |
| TSDf Alt Name: | Not reported |
| Waste Code Description: | 331 - Off-specification, aged, or surplus organics |
| RCRA Code: | Not reported |
| Meth Code: | - Not reported |
| Quantity Tons: | 0.0325 |
| Waste Quantity: | 65 |
| Quantity Unit: | P |
| Additional Code 1: | Not reported |
| Additional Code 2: | Not reported |
| Additional Code 3: | Not reported |
| Additional Code 4: | Not reported |
| Additional Code 5: | Not reported |
| Additional Info: | |
| Year: | 2017 |
| Gen EPA ID: | CAL000381894 |
| Shipment Date: | 20171211 |
| Creation Date: | Not reported |
| Receipt Date: | Not reported |
| Manifest ID: | 010816117FLE |
| Trans EPA ID: | MNS000110924 |
| Trans Name: | STERICYCLE SPECIALTY WASTE SOLUTIONS INC |
| Trans 2 EPA ID: | CAR000217554 |
| Trans 2 Name: | CRUZ CONTAINERS LOGISTICS INC |
| TSDf EPA ID: | CAD008364432 |
| Trans Name: | RHO CHEM LLC |
| TSDf Alt EPA ID: | Not reported |
| TSDf Alt Name: | Not reported |
| Waste Code Description: | 311 - Pharmaceutical waste |
| RCRA Code: | P001 |
| Meth Code: | H141 - Storage, Bulking, And/Or Transfer Off Site--No Treatment/Reovery (H010-H129) Or (H131-H135) |
| Quantity Tons: | 0.0005 |
| Waste Quantity: | 1 |
| Quantity Unit: | P |
| Additional Code 1: | Not reported |
| Additional Code 2: | Not reported |
| Additional Code 3: | Not reported |
| Additional Code 4: | Not reported |
| Additional Code 5: | Not reported |
| Shipment Date: | 20171211 |
| Creation Date: | Not reported |

Map ID
Direction
Distance
Elevation

MAP FINDINGS

Site

Database(s)

EDR ID Number
EPA ID Number

WALGREENS #15278 (Continued)

S117311033

Receipt Date: Not reported
Manifest ID: 010816117FLE
Trans EPA ID: MNS000110924
Trans Name: STERICYCLE SPECIALTY WASTE SOLUTIONS INC
Trans 2 EPA ID: CAR000217554
Trans 2 Name: CRUZ CONTAINERS LOGISTICS INC
TSDf EPA ID: CAD008364432
Trans Name: RHO CHEM LLC
TSDf Alt EPA ID: Not reported
TSDf Alt Name: Not reported
Waste Code Description: 311 - Pharmaceutical waste
RCRA Code: D010
Meth Code: H141 - Storage, Bulking, And/Or Transfer Off Site--No Treatment/Reovery (H010-H129) Or (H131-H135)

Quantity Tons: 0.0005
Waste Quantity: 1
Quantity Unit: P
Additional Code 1: D007
Additional Code 2: Not reported
Additional Code 3: Not reported
Additional Code 4: Not reported
Additional Code 5: Not reported

Shipment Date: 20171211
Creation Date: Not reported
Receipt Date: Not reported
Manifest ID: 010816117FLE
Trans EPA ID: MNS000110924
Trans Name: STERICYCLE SPECIALTY WASTE SOLUTIONS INC
Trans 2 EPA ID: CAR000217554
Trans 2 Name: CRUZ CONTAINERS LOGISTICS INC
TSDf EPA ID: CAD008364432
Trans Name: RHO CHEM LLC
TSDf Alt EPA ID: Not reported
TSDf Alt Name: Not reported
Waste Code Description: 311 - Pharmaceutical waste
RCRA Code: D010
Meth Code: H141 - Storage, Bulking, And/Or Transfer Off Site--No Treatment/Reovery (H010-H129) Or (H131-H135)

Quantity Tons: 0.0005
Waste Quantity: 1
Quantity Unit: P
Additional Code 1: D007
Additional Code 2: Not reported
Additional Code 3: Not reported
Additional Code 4: Not reported
Additional Code 5: Not reported

Shipment Date: 20171211
Creation Date: Not reported
Receipt Date: Not reported
Manifest ID: 010816117FLE
Trans EPA ID: MNS000110924
Trans Name: STERICYCLE SPECIALTY WASTE SOLUTIONS INC
Trans 2 EPA ID: CAR000217554
Trans 2 Name: CRUZ CONTAINERS LOGISTICS INC
TSDf EPA ID: CAD008364432

Map ID
Direction
Distance
Elevation

MAP FINDINGS

Site

Database(s)

EDR ID Number
EPA ID Number

WALGREENS #15278 (Continued)

S117311033

Trans Name: RHO CHEM LLC
TSDF Alt EPA ID: Not reported
TSDF Alt Name: Not reported
Waste Code Description: 311 - Pharmaceutical waste
RCRA Code: P001
Meth Code: H141 - Storage, Bulking, And/Or Transfer Off Site--No Treatment/Reovery (H010-H129) Or (H131-H135)
Quantity Tons: 0.0005
Waste Quantity: 1
Quantity Unit: P
Additional Code 1: Not reported
Additional Code 2: Not reported
Additional Code 3: Not reported
Additional Code 4: Not reported
Additional Code 5: Not reported

Shipment Date: 20171211
Creation Date: Not reported
Receipt Date: Not reported
Manifest ID: 010816117FLE
Trans EPA ID: MNS000110924
Trans Name: STERICYCLE SPECIALTY WASTE SOLUTIONS INC
Trans 2 EPA ID: CAR000217554
Trans 2 Name: CRUZ CONTAINERS LOGISTICS INC
TSDF EPA ID: CAD008364432
Trans Name: RHO CHEM LLC
TSDF Alt EPA ID: Not reported
TSDF Alt Name: Not reported
Waste Code Description: 331 - Off-specification, aged, or surplus organics
RCRA Code: Not reported
Meth Code: H141 - Storage, Bulking, And/Or Transfer Off Site--No Treatment/Reovery (H010-H129) Or (H131-H135)
Quantity Tons: 0.0285
Waste Quantity: 57
Quantity Unit: P
Additional Code 1: Not reported
Additional Code 2: Not reported
Additional Code 3: Not reported
Additional Code 4: Not reported
Additional Code 5: Not reported

Shipment Date: 20171211
Creation Date: 7/5/2018 18:32:15
Receipt Date: 20171218
Manifest ID: 010816117FLE
Trans EPA ID: MNS000110924
Trans Name: STERICYCLE SPECIALTY WASTE SOLUTIONS INC
Trans 2 EPA ID: CAR000217554
Trans 2 Name: CRUZ CONTAINERS LOGISTICS INC
TSDF EPA ID: CAD008364432
Trans Name: RHO CHEM LLC
TSDF Alt EPA ID: Not reported
TSDF Alt Name: Not reported
Waste Code Description: 331 - Off-specification, aged, or surplus organics
RCRA Code: D001
Meth Code: H141 - Storage, Bulking, And/Or Transfer Off Site--No Treatment/Reovery (H010-H129) Or (H131-H135)

Map ID
Direction
Distance
Elevation

MAP FINDINGS

Site

Database(s)

EDR ID Number
EPA ID Number

WALGREENS #15278 (Continued)

S117311033

| | |
|-------------------------|--|
| Quantity Tons: | 0.0015 |
| Waste Quantity: | 3 |
| Quantity Unit: | P |
| Additional Code 1: | Not reported |
| Additional Code 2: | Not reported |
| Additional Code 3: | Not reported |
| Additional Code 4: | Not reported |
| Additional Code 5: | Not reported |
| Shipment Date: | 20171211 |
| Creation Date: | 7/5/2018 18:32:15 |
| Receipt Date: | 20171218 |
| Manifest ID: | 010816117FLE |
| Trans EPA ID: | MNS000110924 |
| Trans Name: | STERICYCLE SPECIALTY WASTE SOLUTIONS INC |
| Trans 2 EPA ID: | CAR000217554 |
| Trans 2 Name: | CRUZ CONTAINERS LOGISTICS INC |
| TSDf EPA ID: | CAD008364432 |
| Trans Name: | RHO CHEM LLC |
| TSDf Alt EPA ID: | Not reported |
| TSDf Alt Name: | Not reported |
| Waste Code Description: | 331 - Off-specification, aged, or surplus organics |
| RCRA Code: | D001 |
| Meth Code: | H141 - Storage, Bulking, And/Or Transfer Off Site--No Treatment/Reovery (H010-H129) Or (H131-H135) |
| Quantity Tons: | 0.0055 |
| Waste Quantity: | 11 |
| Quantity Unit: | P |
| Additional Code 1: | Not reported |
| Additional Code 2: | Not reported |
| Additional Code 3: | Not reported |
| Additional Code 4: | Not reported |
| Additional Code 5: | Not reported |
| Shipment Date: | 20171211 |
| Creation Date: | 10/18/2018 18:30:14 |
| Receipt Date: | 20171220 |
| Manifest ID: | 010816118FLE |
| Trans EPA ID: | MNS000110924 |
| Trans Name: | STERICYCLE SPECIALTY WASTE SOLUTIONS INC |
| Trans 2 EPA ID: | Not reported |
| Trans 2 Name: | Not reported |
| TSDf EPA ID: | NVD980895338 |
| Trans Name: | 21ST CENTURY EMN LLC |
| TSDf Alt EPA ID: | Not reported |
| TSDf Alt Name: | Not reported |
| Waste Code Description: | 331 - Off-specification, aged, or surplus organics |
| RCRA Code: | D016 |
| Meth Code: | H141 - Storage, Bulking, And/Or Transfer Off Site--No Treatment/Reovery (H010-H129) Or (H131-H135) |
| Quantity Tons: | 0.0005 |
| Waste Quantity: | 1 |
| Quantity Unit: | P |
| Additional Code 1: | Not reported |
| Additional Code 2: | Not reported |
| Additional Code 3: | Not reported |
| Additional Code 4: | Not reported |

Map ID
Direction
Distance
Elevation

MAP FINDINGS

Site

Database(s)

EDR ID Number
EPA ID Number

WALGREENS #15278 (Continued)

S117311033

| | |
|-------------------------|--|
| Additional Code 5: | Not reported |
| Shipment Date: | 20171211 |
| Creation Date: | 7/5/2018 18:32:15 |
| Receipt Date: | 20171218 |
| Manifest ID: | 010816117FLE |
| Trans EPA ID: | MNS000110924 |
| Trans Name: | STERICYCLE SPECIALTY WASTE SOLUTIONS INC |
| Trans 2 EPA ID: | CAR000217554 |
| Trans 2 Name: | CRUZ CONTAINERS LOGISTICS INC |
| TSDf EPA ID: | CAD008364432 |
| Trans Name: | RHO CHEM LLC |
| TSDf Alt EPA ID: | Not reported |
| TSDf Alt Name: | Not reported |
| Waste Code Description: | 181 - Other inorganic solid waste Organics |
| RCRA Code: | D001 |
| Meth Code: | H141 - Storage, Bulking, And/Or Transfer Off Site--No Treatment/Reovery (H010-H129) Or (H131-H135) |
| Quantity Tons: | 0.0025 |
| Waste Quantity: | 5 |
| Quantity Unit: | P |
| Additional Code 1: | Not reported |
| Additional Code 2: | Not reported |
| Additional Code 3: | Not reported |
| Additional Code 4: | Not reported |
| Additional Code 5: | Not reported |
| Shipment Date: | 20171211 |
| Creation Date: | 7/5/2018 18:32:15 |
| Receipt Date: | 20171218 |
| Manifest ID: | 010816117FLE |
| Trans EPA ID: | MNS000110924 |
| Trans Name: | STERICYCLE SPECIALTY WASTE SOLUTIONS INC |
| Trans 2 EPA ID: | CAR000217554 |
| Trans 2 Name: | CRUZ CONTAINERS LOGISTICS INC |
| TSDf EPA ID: | CAD008364432 |
| Trans Name: | RHO CHEM LLC |
| TSDf Alt EPA ID: | Not reported |
| TSDf Alt Name: | Not reported |
| Waste Code Description: | 122 - Alkaline solution without metals (pH > 12.5) |
| RCRA Code: | D002 |
| Meth Code: | H141 - Storage, Bulking, And/Or Transfer Off Site--No Treatment/Reovery (H010-H129) Or (H131-H135) |
| Quantity Tons: | 0.0265 |
| Waste Quantity: | 53 |
| Quantity Unit: | P |
| Additional Code 1: | Not reported |
| Additional Code 2: | Not reported |
| Additional Code 3: | Not reported |
| Additional Code 4: | Not reported |
| Additional Code 5: | Not reported |
| Additional Info: | |
| Year: | 2016 |
| Gen EPA ID: | CAL000381894 |
| Shipment Date: | 20151217 |

Map ID
Direction
Distance
Elevation

MAP FINDINGS

Site

Database(s)

EDR ID Number
EPA ID Number

WALGREENS #15278 (Continued)

S117311033

| | |
|-------------------------|--|
| Creation Date: | Not reported |
| Receipt Date: | Not reported |
| Manifest ID: | 008636269FLE |
| Trans EPA ID: | MNS000110924 |
| Trans Name: | STERICYCLE SPECIALTY WASTE SOLUTIONS INC |
| Trans 2 EPA ID: | CAD983649880 |
| Trans 2 Name: | PSC ENVIRONMENTAL SERVICES LP |
| TSDf EPA ID: | CAD008364432 |
| Trans Name: | RHO CHEM LLC |
| TSDf Alt EPA ID: | Not reported |
| TSDf Alt Name: | Not reported |
| Waste Code Description: | 181 - Other inorganic solid waste Organics |
| RCRA Code: | D009 |
| Meth Code: | H141 - Storage, Bulking, And/Or Transfer Off Site--No Treatment/Reovery (H010-H129) Or (H131-H135) |
| Quantity Tons: | 0.0015 |
| Waste Quantity: | 3 |
| Quantity Unit: | P |
| Additional Code 1: | Not reported |
| Additional Code 2: | Not reported |
| Additional Code 3: | Not reported |
| Additional Code 4: | Not reported |
| Additional Code 5: | Not reported |
| Shipment Date: | 20151217 |
| Creation Date: | Not reported |
| Receipt Date: | Not reported |
| Manifest ID: | 008636269FLE |
| Trans EPA ID: | MNS000110924 |
| Trans Name: | STERICYCLE SPECIALTY WASTE SOLUTIONS INC |
| Trans 2 EPA ID: | CAD983649880 |
| Trans 2 Name: | PSC ENVIRONMENTAL SERVICES LP |
| TSDf EPA ID: | CAD008364432 |
| Trans Name: | RHO CHEM LLC |
| TSDf Alt EPA ID: | Not reported |
| TSDf Alt Name: | Not reported |
| Waste Code Description: | - Not reported |
| RCRA Code: | Not reported |
| Meth Code: | H141 - Storage, Bulking, And/Or Transfer Off Site--No Treatment/Reovery (H010-H129) Or (H131-H135) |
| Quantity Tons: | 0.0005 |
| Waste Quantity: | 1 |
| Quantity Unit: | P |
| Additional Code 1: | Not reported |
| Additional Code 2: | Not reported |
| Additional Code 3: | Not reported |
| Additional Code 4: | Not reported |
| Additional Code 5: | Not reported |
| Shipment Date: | 20151217 |
| Creation Date: | Not reported |
| Receipt Date: | Not reported |
| Manifest ID: | 008636269FLE |
| Trans EPA ID: | MNS000110924 |
| Trans Name: | STERICYCLE SPECIALTY WASTE SOLUTIONS INC |
| Trans 2 EPA ID: | CAD983649880 |
| Trans 2 Name: | PSC ENVIRONMENTAL SERVICES LP |

Map ID
Direction
Distance
Elevation

MAP FINDINGS

Site

Database(s)

EDR ID Number
EPA ID Number

WALGREENS #15278 (Continued)

S117311033

| | |
|-------------------------|--|
| TSDF EPA ID: | CAD008364432 |
| Trans Name: | RHO CHEM LLC |
| TSDF Alt EPA ID: | Not reported |
| TSDF Alt Name: | Not reported |
| Waste Code Description: | - Not reported |
| RCRA Code: | Not reported |
| Meth Code: | H141 - Storage, Bulking, And/Or Transfer Off Site--No Treatment/Reovery (H010-H129) Or (H131-H135) |
| Quantity Tons: | 0.0045 |
| Waste Quantity: | 9 |
| Quantity Unit: | P |
| Additional Code 1: | Not reported |
| Additional Code 2: | Not reported |
| Additional Code 3: | Not reported |
| Additional Code 4: | Not reported |
| Additional Code 5: | Not reported |
| Shipment Date: | 20151217 |
| Creation Date: | Not reported |
| Receipt Date: | Not reported |
| Manifest ID: | 008636269FLE |
| Trans EPA ID: | MNS000110924 |
| Trans Name: | STERICYCLE SPECIALTY WASTE SOLUTIONS INC |
| Trans 2 EPA ID: | CAD983649880 |
| Trans 2 Name: | PSC ENVIRONMENTAL SERVICES LP |
| TSDF EPA ID: | CAD008364432 |
| Trans Name: | RHO CHEM LLC |
| TSDF Alt EPA ID: | Not reported |
| TSDF Alt Name: | Not reported |
| Waste Code Description: | 352 - Other organic solids |
| RCRA Code: | Not reported |
| Meth Code: | H141 - Storage, Bulking, And/Or Transfer Off Site--No Treatment/Reovery (H010-H129) Or (H131-H135) |
| Quantity Tons: | 0.021 |
| Waste Quantity: | 42 |
| Quantity Unit: | P |
| Additional Code 1: | Not reported |
| Additional Code 2: | Not reported |
| Additional Code 3: | Not reported |
| Additional Code 4: | Not reported |
| Additional Code 5: | Not reported |
| Shipment Date: | 20151217 |
| Creation Date: | Not reported |
| Receipt Date: | Not reported |
| Manifest ID: | 008636269FLE |
| Trans EPA ID: | MNS000110924 |
| Trans Name: | STERICYCLE SPECIALTY WASTE SOLUTIONS INC |
| Trans 2 EPA ID: | CAD983649880 |
| Trans 2 Name: | PSC ENVIRONMENTAL SERVICES LP |
| TSDF EPA ID: | CAD008364432 |
| Trans Name: | RHO CHEM LLC |
| TSDF Alt EPA ID: | Not reported |
| TSDF Alt Name: | Not reported |
| Waste Code Description: | 181 - Other inorganic solid waste Organics |
| RCRA Code: | Not reported |
| Meth Code: | H141 - Storage, Bulking, And/Or Transfer Off Site--No |

Map ID
Direction
Distance
Elevation

MAP FINDINGS

Site

Database(s)

EDR ID Number
EPA ID Number

WALGREENS #15278 (Continued)

S117311033

| | |
|-------------------------|--|
| Quantity Tons: | Treatment/Reovery (H010-H129) Or (H131-H135) |
| Waste Quantity: | 0.0005 |
| Quantity Unit: | 1 |
| Additional Code 1: | P |
| Additional Code 2: | Not reported |
| Additional Code 3: | Not reported |
| Additional Code 4: | Not reported |
| Additional Code 5: | Not reported |
| Shipment Date: | 20151217 |
| Creation Date: | Not reported |
| Receipt Date: | Not reported |
| Manifest ID: | 008636269FLE |
| Trans EPA ID: | MNS000110924 |
| Trans Name: | STERICYCLE SPECIALTY WASTE SOLUTIONS INC |
| Trans 2 EPA ID: | CAD983649880 |
| Trans 2 Name: | PSC ENVIRONMENTAL SERVICES LP |
| TSDf EPA ID: | CAD008364432 |
| Trans Name: | RHO CHEM LLC |
| TSDf Alt EPA ID: | Not reported |
| TSDf Alt Name: | Not reported |
| Waste Code Description: | 181 - Other inorganic solid waste Organics |
| RCRA Code: | Not reported |
| Meth Code: | H141 - Storage, Bulking, And/Or Transfer Off Site--No Treatment/Reovery (H010-H129) Or (H131-H135) |
| Quantity Tons: | 0.0005 |
| Waste Quantity: | 1 |
| Quantity Unit: | P |
| Additional Code 1: | Not reported |
| Additional Code 2: | Not reported |
| Additional Code 3: | Not reported |
| Additional Code 4: | Not reported |
| Additional Code 5: | Not reported |
| Shipment Date: | 20151217 |
| Creation Date: | Not reported |
| Receipt Date: | Not reported |
| Manifest ID: | 008636269FLE |
| Trans EPA ID: | MNS000110924 |
| Trans Name: | STERICYCLE SPECIALTY WASTE SOLUTIONS INC |
| Trans 2 EPA ID: | CAD983649880 |
| Trans 2 Name: | PSC ENVIRONMENTAL SERVICES LP |
| TSDf EPA ID: | CAD008364432 |
| Trans Name: | RHO CHEM LLC |
| TSDf Alt EPA ID: | Not reported |
| TSDf Alt Name: | Not reported |
| Waste Code Description: | 181 - Other inorganic solid waste Organics |
| RCRA Code: | Not reported |
| Meth Code: | H141 - Storage, Bulking, And/Or Transfer Off Site--No Treatment/Reovery (H010-H129) Or (H131-H135) |
| Quantity Tons: | 0.0015 |
| Waste Quantity: | 3 |
| Quantity Unit: | P |
| Additional Code 1: | Not reported |
| Additional Code 2: | Not reported |
| Additional Code 3: | Not reported |

Map ID
Direction
Distance
Elevation

MAP FINDINGS

Site

Database(s)

EDR ID Number
EPA ID Number

WALGREENS #15278 (Continued)

S117311033

| | |
|-------------------------|--|
| Additional Code 4: | Not reported |
| Additional Code 5: | Not reported |
| Shipment Date: | 20151217 |
| Creation Date: | Not reported |
| Receipt Date: | Not reported |
| Manifest ID: | 008636269FLE |
| Trans EPA ID: | MNS000110924 |
| Trans Name: | STERICYCLE SPECIALTY WASTE SOLUTIONS INC |
| Trans 2 EPA ID: | CAD983649880 |
| Trans 2 Name: | PSC ENVIRONMENTAL SERVICES LP |
| TSDf EPA ID: | CAD008364432 |
| Trans Name: | RHO CHEM LLC |
| TSDf Alt EPA ID: | Not reported |
| TSDf Alt Name: | Not reported |
| Waste Code Description: | 181 - Other inorganic solid waste Organics |
| RCRA Code: | D009 |
| Meth Code: | H141 - Storage, Bulking, And/Or Transfer Off Site--No Treatment/Reovery (H010-H129) Or (H131-H135) |
| Quantity Tons: | 0.0015 |
| Waste Quantity: | 3 |
| Quantity Unit: | P |
| Additional Code 1: | Not reported |
| Additional Code 2: | Not reported |
| Additional Code 3: | Not reported |
| Additional Code 4: | Not reported |
| Additional Code 5: | Not reported |
| Shipment Date: | 20151217 |
| Creation Date: | Not reported |
| Receipt Date: | Not reported |
| Manifest ID: | 008636269FLE |
| Trans EPA ID: | MNS000110924 |
| Trans Name: | STERICYCLE SPECIALTY WASTE SOLUTIONS INC |
| Trans 2 EPA ID: | CAD983649880 |
| Trans 2 Name: | PSC ENVIRONMENTAL SERVICES LP |
| TSDf EPA ID: | CAD008364432 |
| Trans Name: | RHO CHEM LLC |
| TSDf Alt EPA ID: | Not reported |
| TSDf Alt Name: | Not reported |
| Waste Code Description: | 122 - Alkaline solution without metals (pH > 12.5) |
| RCRA Code: | D002 |
| Meth Code: | H141 - Storage, Bulking, And/Or Transfer Off Site--No Treatment/Reovery (H010-H129) Or (H131-H135) |
| Quantity Tons: | 0.0035 |
| Waste Quantity: | 7 |
| Quantity Unit: | P |
| Additional Code 1: | Not reported |
| Additional Code 2: | Not reported |
| Additional Code 3: | Not reported |
| Additional Code 4: | Not reported |
| Additional Code 5: | Not reported |
| Shipment Date: | 20151217 |
| Creation Date: | Not reported |
| Receipt Date: | Not reported |
| Manifest ID: | 008636269FLE |

Map ID
Direction
Distance
Elevation

MAP FINDINGS

Site

Database(s)

EDR ID Number
EPA ID Number

WALGREENS #15278 (Continued)

S117311033

Trans EPA ID: MNS000110924
Trans Name: STERICYCLE SPECIALTY WASTE SOLUTIONS INC
Trans 2 EPA ID: CAD983649880
Trans 2 Name: PSC ENVIRONMENTAL SERVICES LP
TSDf EPA ID: CAD008364432
Trans Name: RHO CHEM LLC
TSDf Alt EPA ID: Not reported
TSDf Alt Name: Not reported
Waste Code Description: 311 - Pharmaceutical waste
RCRA Code: P075
Meth Code: H141 - Storage, Bulking, And/Or Transfer Off Site--No Treatment/Reovery (H010-H129) Or (H131-H135)

Quantity Tons: 0.0015
Waste Quantity: 3
Quantity Unit: P
Additional Code 1: Not reported
Additional Code 2: Not reported
Additional Code 3: Not reported
Additional Code 4: Not reported
Additional Code 5: Not reported

LOS ANGELES HM:

Name: WALGREENS #15278
Address: 1501 VINE ST
City,State,Zip: LOS ANGELES, CA 90028
Facility ID: FA0038536
Last Run Date: 06/01/2019
Status: INACTIVE

HWTS:

Name: WALGREENS #15278
Address: 1501 VINE ST
Address 2: Not reported
City,State,Zip: LOS ANGELES, CA 90028
EPA ID: CAL000381894
Inactive Date: 05/16/2019
Create Date: 01/24/2013
Last Act Date: 08/16/2019
Mailing Name: Not reported
Mailing Address: 3207 GREY HAWK CT., SUITE 200
Mailing Address 2: Not reported
Mailing City,State,Zip: CARLSBAD, CA 920100000
Owner Name: WALGREEN CO.
Owner Address: 200 WILMOT RD.
Owner Address 2: Not reported
Owner City,State,Zip: DEERFIELD, IL 600150000
Contact Name: KARINA ROMERO
Contact Address: 3207 GREY HAWK CT., SUITE 200
Contact Address 2: Not reported
City,State,Zip: CARLSBAD, CA 92010

NAICS:

EPA ID: CAL000381894
Create Date: 2013-01-24 10:29:26
NAICS Code: 44611
NAICS Description: Pharmacies and Drug Stores
Issued EPA ID Date: 2013-01-24 10:29:26

Map ID
Direction
Distance
Elevation

MAP FINDINGS

Site

Database(s)

EDR ID Number
EPA ID Number

WALGREENS #15278 (Continued)

S117311033

Inactive Date: 2019-05-16 00:00:00
Facility Name: WALGREENS #15278
Facility Address: 1501 VINE ST
Facility Address 2: Not reported
Facility City: LOS ANGELES
Facility County: 19
Facility State: CA
Facility Zip: 90028

Name: WALGREENS #15278
Address: 1501 VINE ST
Address 2: Not reported
City,State,Zip: LOS ANGELES, CA 90028
EPA ID: CAL000382153
Inactive Date: 06/30/2015
Create Date: 02/01/2013
Last Act Date: 01/27/2016
Mailing Name: Not reported
Mailing Address: 3207 GREY HAWK CT., SUITE 200
Mailing Address 2: Not reported
Mailing City,State,Zip: CARLSBAD, CA 920100000
Owner Name: WALGREEN CO.
Owner Address: 200 WILMOT RD.
Owner Address 2: Not reported
Owner City,State,Zip: DEERFIELD, IL 600150000
Contact Name: KARINA ROMERO
Contact Address: 3207 GREY HAWK CT., SUITE 200
Contact Address 2: Not reported
City,State,Zip: CARLSBAD, CA 92010

NAICS:
EPA ID: CAL000382153
Create Date: 2013-02-01 16:28:56
NAICS Code: 44611
NAICS Description: Pharmacies and Drug Stores
Issued EPA ID Date: 2013-02-01 16:28:56
Inactive Date: 2015-06-30 00:00:00
Facility Name: WALGREENS #15278
Facility Address: 1501 VINE ST
Facility Address 2: Not reported
Facility City: LOS ANGELES
Facility County: 19
Facility State: CA
Facility Zip: 90028

AB164 **ENCORE VIDEO INC**
SSE **6344 FOUNTAIN AVE**
1/8-1/4 **HOLLYWOOD, CA 90028**
0.210 mi.
1109 ft. **Site 2 of 2 in cluster AB**

RCRA-SQG **1000341288**
FINDS **CAD982523961**
ECHO
HAZNET
HWTS

Relative: RCRA-SQG:
Lower Date form received by agency: 1996-09-01 00:00:00
Actual: Facility name: ENCORE VIDEO INC
323 ft. Facility address: 6344 FOUNTAIN AVE
HOLLYWOOD, CA 90028

Map ID
Direction
Distance
Elevation

MAP FINDINGS

Site

Database(s)

EDR ID Number
EPA ID Number

ENCORE VIDEO INC (Continued)

1000341288

EPA ID: CAD982523961
Mailing address: FOUNTAIN AVE
HOLLYWOOD, CA 90028
Contact: Not reported
Contact address: Not reported
Not reported
Contact country: US
Contact telephone: Not reported
Contact email: Not reported
EPA Region: 09
Classification: Small Small Quantity Generator
Description: Handler: generates more than 100 and less than 1000 kg of hazardous waste during any calendar month and accumulates less than 6000 kg of hazardous waste at any time; or generates 100 kg or less of hazardous waste during any calendar month, and accumulates more than 1000 kg of hazardous waste at any time

Owner/Operator Summary:

Owner/operator name: L CHERNOFF, C CHUBAK, S MCCOY
Owner/operator address: NOT REQUIRED
NOT REQUIRED, ME 99999
Owner/operator country: Not reported
Owner/operator telephone: 415-555-1212
Owner/operator email: Not reported
Owner/operator fax: Not reported
Owner/operator extension: Not reported
Legal status: Private
Owner/Operator Type: Owner
Owner/Op start date: Not reported
Owner/Op end date: Not reported

Owner/operator name: NOT REQUIRED
Owner/operator address: NOT REQUIRED
NOT REQUIRED, ME 99999
Owner/operator country: Not reported
Owner/operator telephone: 415-555-1212
Owner/operator email: Not reported
Owner/operator fax: Not reported
Owner/operator extension: Not reported
Legal status: Private
Owner/Operator Type: Operator
Owner/Op start date: Not reported
Owner/Op end date: Not reported

Handler Activities Summary:

U.S. importer of hazardous waste: No
Mixed waste (haz. and radioactive): No
Recycler of hazardous waste: No
Transporter of hazardous waste: No
Treater, storer or disposer of HW: No
Underground injection activity: No
On-site burner exemption: No
Furnace exemption: No
Used oil fuel burner: No
Used oil processor: No
User oil refiner: No

Map ID
Direction
Distance
Elevation

MAP FINDINGS

Site

Database(s)

EDR ID Number
EPA ID Number

ENCORE VIDEO INC (Continued)

1000341288

Used oil fuel marketer to burner: No
Used oil Specification marketer: No
Used oil transfer facility: No
Used oil transporter: No

Violation Status: No violations found

FINDS:

Registry ID: 110002842005

Click Here:

Environmental Interest/Information System:

RCRAInfo is a national information system that supports the Resource Conservation and Recovery Act (RCRA) program through the tracking of events and activities related to facilities that generate, transport, and treat, store, or dispose of hazardous waste. RCRAInfo allows RCRA program staff to track the notification, permit, compliance, and corrective action activities required under RCRA.

[Click this hyperlink](#) while viewing on your computer to access additional FINDS: detail in the EDR Site Report.

ECHO:

Envid: 1000341288
Registry ID: 110002842005
DFR URL: <http://echo.epa.gov/detailed-facility-report?fid=110002842005>
Name: ENCORE VIDEO INC
Address: 6344 FOUNTAIN AVE
City,State,Zip: HOLLYWOOD, CA 90028

HAZNET:

Name: ENCORE VIDEO INC
Address: 6344 FOUNTAIN AVE
Address 2: Not reported
City,State,Zip: HOLLYWOOD, CA 900280000
Contact: INACTIVATE USE CAL000091580
Telephone: 2134669754
Mailing Name: Not reported
Mailing Address: 6344 FOUNTAIN AVE

Year: 1997
Gepaid: CAD982523961
TSD EPA ID: CAD020161642
CA Waste Code: 211 - Halogenated solvents (chloroforms, methyl chloride, perchloroethylene, etc)
Disposal Method: R01 - Recycler
Tons: 0.2085

Year: 1996
Gepaid: CAD982523961
TSD EPA ID: CAD020161642
CA Waste Code: 211 - Halogenated solvents (chloroforms, methyl chloride, perchloroethylene, etc)
Disposal Method: R01 - Recycler
Tons: 0.2293

Year: 1994

Map ID
Direction
Distance
Elevation

MAP FINDINGS

Site

Database(s)

EDR ID Number
EPA ID Number

ENCORE VIDEO INC (Continued)

1000341288

| | |
|------------------|---|
| Gepaid: | CAD982523961 |
| TSD EPA ID: | CAD009452657 |
| CA Waste Code: | 211 - Halogenated solvents (chloroforms, methyl chloride, perchloroethylene, etc) |
| Disposal Method: | R01 - Recycler |
| Tons: | 0.4586 |
| Year: | 1993 |
| Gepaid: | CAD982523961 |
| TSD EPA ID: | CAD009452657 |
| CA Waste Code: | 211 - Halogenated solvents (chloroforms, methyl chloride, perchloroethylene, etc) |
| Disposal Method: | R01 - Recycler |
| Tons: | 0.6879 |
| Year: | 1993 |
| Gepaid: | CAD982523961 |
| TSD EPA ID: | CAD009452657 |
| CA Waste Code: | 211 - Halogenated solvents (chloroforms, methyl chloride, perchloroethylene, etc) |
| Disposal Method: | D99 - Disposal, Other |
| Tons: | 0.4586 |
| Year: | 1992 |
| Gepaid: | CAD982523961 |
| TSD EPA ID: | CAD009452657 |
| CA Waste Code: | 211 - Halogenated solvents (chloroforms, methyl chloride, perchloroethylene, etc) |
| Disposal Method: | D99 - Disposal, Other |
| Tons: | 0.2293 |
| Year: | 1992 |
| Gepaid: | CAD982523961 |
| TSD EPA ID: | CAD009452657 |
| CA Waste Code: | 211 - Halogenated solvents (chloroforms, methyl chloride, perchloroethylene, etc) |
| Disposal Method: | R01 - Recycler |
| Tons: | 0.8964 |
| Year: | 1991 |
| Gepaid: | CAD982523961 |
| TSD EPA ID: | CAD009452657 |
| CA Waste Code: | 211 - Halogenated solvents (chloroforms, methyl chloride, perchloroethylene, etc) |
| Disposal Method: | R01 - Recycler |
| Tons: | 0.2293 |
| Year: | 1991 |
| Gepaid: | CAD982523961 |
| TSD EPA ID: | CAD009452657 |
| CA Waste Code: | 211 - Halogenated solvents (chloroforms, methyl chloride, perchloroethylene, etc) |
| Disposal Method: | R01 - Recycler |
| Tons: | 0.6254 |
| Year: | 1990 |
| Gepaid: | CAD982523961 |

Map ID
Direction
Distance
Elevation

MAP FINDINGS

Site

Database(s)

EDR ID Number
EPA ID Number

ENCORE VIDEO INC (Continued)

1000341288

TSD EPA ID: CAD009452657
CA Waste Code: 211 - Halogenated solvents (chloroforms, methyl chloride, perchloroethylene, etc)
Disposal Method: R01 - Recycler
Tons: 0.2293

[Click this hyperlink](#) while viewing on your computer to access 1 additional CA HAZNET: record(s) in the EDR Site Report.

Additional Info:

Year: 1996
Gen EPA ID: CAD982523961

Shipment Date: 19960221
Creation Date: 10/10/1996 0:00:00
Receipt Date: 19960221
Manifest ID: 95107592
Trans EPA ID: CAD020161642
Trans Name: Not reported
Trans 2 EPA ID: Not reported
Trans 2 Name: Not reported
TSD EPA ID: CAD020161642
Trans Name: Not reported
TSD Alt EPA ID: Not reported
TSD Alt Name: Not reported
Waste Code Description: 211 - Halogenated solvents (chloroform, methyl chloride, perchloroethylene, etc.
RCRA Code: F002
Meth Code: R01 - Recycler
Quantity Tons: 0.2293
Waste Quantity: 55
Quantity Unit: G
Additional Code 1: Not reported
Additional Code 2: Not reported
Additional Code 3: Not reported
Additional Code 4: Not reported
Additional Code 5: Not reported

Additional Info:

Year: 1997
Gen EPA ID: CAD982523961

Shipment Date: 19970226
Creation Date: 6/26/1997 0:00:00
Receipt Date: 19970226
Manifest ID: 96288601
Trans EPA ID: CAD020161642
Trans Name: Not reported
Trans 2 EPA ID: Not reported
Trans 2 Name: Not reported
TSD EPA ID: CAD020161642
Trans Name: Not reported
TSD Alt EPA ID: Not reported
TSD Alt Name: Not reported
Waste Code Description: 211 - Halogenated solvents (chloroform, methyl chloride,

Map ID
Direction
Distance
Elevation

MAP FINDINGS

Site

Database(s)

EDR ID Number
EPA ID Number

ENCORE VIDEO INC (Continued)

1000341288

perchloroethylene, etc.
RCRA Code: F001
Meth Code: R01 - Recycler
Quantity Tons: 0.2085
Waste Quantity: 50
Quantity Unit: G
Additional Code 1: Not reported
Additional Code 2: Not reported
Additional Code 3: Not reported
Additional Code 4: Not reported
Additional Code 5: Not reported

Additional Info:

Year: 1993
Gen EPA ID: CAD982523961

Shipment Date: 19931217
Creation Date: 9/14/1995 0:00:00
Receipt Date: 19931220
Manifest ID: 93192048
Trans EPA ID: CAD009230244
Trans Name: Not reported
Trans 2 EPA ID: CAD009230244
Trans 2 Name: Not reported
TSDf EPA ID: CAD009452657
Trans Name: Not reported
TSDf Alt EPA ID: CAD009452657
TSDf Alt Name: Not reported
Waste Code Description: 211 - Halogenated solvents (chloroform, methyl chloride, perchloroethylene, etc.)

RCRA Code: F002
Meth Code: R01 - Recycler
Quantity Tons: 0.2293
Waste Quantity: 55
Quantity Unit: G
Additional Code 1: Not reported
Additional Code 2: Not reported
Additional Code 3: Not reported
Additional Code 4: Not reported
Additional Code 5: Not reported

Shipment Date: 19931022
Creation Date: 9/13/1995 0:00:00
Receipt Date: 19931025
Manifest ID: 93192359
Trans EPA ID: CAD009230244
Trans Name: Not reported
Trans 2 EPA ID: CAD009230244
Trans 2 Name: Not reported
TSDf EPA ID: CAD009452657
Trans Name: Not reported
TSDf Alt EPA ID: CAD009452657
TSDf Alt Name: Not reported
Waste Code Description: 211 - Halogenated solvents (chloroform, methyl chloride, perchloroethylene, etc.)

RCRA Code: F002
Meth Code: R01 - Recycler

Map ID
Direction
Distance
Elevation

MAP FINDINGS

Site

Database(s)

EDR ID Number
EPA ID Number

ENCORE VIDEO INC (Continued)

1000341288

| | |
|-------------------------|--|
| Quantity Tons: | 0.2293 |
| Waste Quantity: | 55 |
| Quantity Unit: | G |
| Additional Code 1: | Not reported |
| Additional Code 2: | Not reported |
| Additional Code 3: | Not reported |
| Additional Code 4: | Not reported |
| Additional Code 5: | Not reported |
| Shipment Date: | 19930813 |
| Creation Date: | 9/11/1995 0:00:00 |
| Receipt Date: | 19930816 |
| Manifest ID: | 93192263 |
| Trans EPA ID: | CAD009230244 |
| Trans Name: | Not reported |
| Trans 2 EPA ID: | CAD009230244 |
| Trans 2 Name: | Not reported |
| TSDf EPA ID: | CAD009452657 |
| Trans Name: | Not reported |
| TSDf Alt EPA ID: | CAD009452657 |
| TSDf Alt Name: | Not reported |
| Waste Code Description: | 211 - Halogenated solvents (chloroform, methyl chloride, perchloroethylene, etc. |
| RCRA Code: | F002 |
| Meth Code: | R01 - Recycler |
| Quantity Tons: | 0.2293 |
| Waste Quantity: | 55 |
| Quantity Unit: | G |
| Additional Code 1: | Not reported |
| Additional Code 2: | Not reported |
| Additional Code 3: | Not reported |
| Additional Code 4: | Not reported |
| Additional Code 5: | Not reported |
| Shipment Date: | 19930312 |
| Creation Date: | 9/1/1995 0:00:00 |
| Receipt Date: | 19930315 |
| Manifest ID: | 92685794 |
| Trans EPA ID: | CAD009230244 |
| Trans Name: | Not reported |
| Trans 2 EPA ID: | CAD009230244 |
| Trans 2 Name: | Not reported |
| TSDf EPA ID: | CAD009452657 |
| Trans Name: | Not reported |
| TSDf Alt EPA ID: | Not reported |
| TSDf Alt Name: | Not reported |
| Waste Code Description: | 211 - Halogenated solvents (chloroform, methyl chloride, perchloroethylene, etc. |
| RCRA Code: | F002 |
| Meth Code: | D99 - Disposal, Other |
| Quantity Tons: | 0.2293 |
| Waste Quantity: | 55 |
| Quantity Unit: | G |
| Additional Code 1: | Not reported |
| Additional Code 2: | Not reported |
| Additional Code 3: | Not reported |
| Additional Code 4: | Not reported |

Map ID
Direction
Distance
Elevation

MAP FINDINGS

Site

Database(s)

EDR ID Number
EPA ID Number

ENCORE VIDEO INC (Continued)

1000341288

| | |
|-------------------------|--|
| Additional Code 5: | Not reported |
| Shipment Date: | 19930115 |
| Creation Date: | 9/6/1995 0:00:00 |
| Receipt Date: | 19930118 |
| Manifest ID: | 92685945 |
| Trans EPA ID: | CAD009230244 |
| Trans Name: | Not reported |
| Trans 2 EPA ID: | Not reported |
| Trans 2 Name: | Not reported |
| TSDf EPA ID: | CAD009452657 |
| Trans Name: | Not reported |
| TSDf Alt EPA ID: | Not reported |
| TSDf Alt Name: | Not reported |
| Waste Code Description: | 211 - Halogenated solvents (chloroform, methyl chloride, perchloroethylene, etc. |
| RCRA Code: | Not reported |
| Meth Code: | D99 - Disposal, Other |
| Quantity Tons: | 0.2293 |
| Waste Quantity: | 55 |
| Quantity Unit: | G |
| Additional Code 1: | Not reported |
| Additional Code 2: | Not reported |
| Additional Code 3: | Not reported |
| Additional Code 4: | Not reported |
| Additional Code 5: | Not reported |
| Additional Info: | |
| Year: | 1994 |
| Gen EPA ID: | CAD982523961 |
| Shipment Date: | 19940721 |
| Creation Date: | 3/26/1996 0:00:00 |
| Receipt Date: | 19940725 |
| Manifest ID: | 93027907 |
| Trans EPA ID: | CAD009230244 |
| Trans Name: | Not reported |
| Trans 2 EPA ID: | Not reported |
| Trans 2 Name: | Not reported |
| TSDf EPA ID: | CAD009452657 |
| Trans Name: | Not reported |
| TSDf Alt EPA ID: | Not reported |
| TSDf Alt Name: | Not reported |
| Waste Code Description: | 211 - Halogenated solvents (chloroform, methyl chloride, perchloroethylene, etc. |
| RCRA Code: | F002 |
| Meth Code: | R01 - Recycler |
| Quantity Tons: | 0.2293 |
| Waste Quantity: | 55 |
| Quantity Unit: | G |
| Additional Code 1: | Not reported |
| Additional Code 2: | Not reported |
| Additional Code 3: | Not reported |
| Additional Code 4: | Not reported |
| Additional Code 5: | Not reported |
| Shipment Date: | 19940211 |

Map ID
Direction
Distance
Elevation

MAP FINDINGS

Site

Database(s)

EDR ID Number
EPA ID Number

ENCORE VIDEO INC (Continued)

1000341288

Creation Date: 9/15/1995 0:00:00
Receipt Date: 19940214
Manifest ID: 93192162
Trans EPA ID: CAD009230244
Trans Name: Not reported
Trans 2 EPA ID: Not reported
Trans 2 Name: Not reported
TSDf EPA ID: CAD009452657
Trans Name: Not reported
TSDf Alt EPA ID: CAD009452657
TSDf Alt Name: Not reported
Waste Code Description: 211 - Halogenated solvents (chloroform, methyl chloride, perchloroethylene, etc.

RCRA Code: F002
Meth Code: R01 - Recycler
Quantity Tons: 0.2293
Waste Quantity: 55
Quantity Unit: G
Additional Code 1: Not reported
Additional Code 2: Not reported
Additional Code 3: Not reported
Additional Code 4: Not reported
Additional Code 5: Not reported

HWTS:

Name: ENCORE VIDEO INC
Address: 6344 FOUNTAIN AVE
Address 2: Not reported
City,State,Zip: HOLLYWOOD, CA 900280000
EPA ID: CAD982523961
Inactive Date: 03/22/1994
Create Date: 06/29/1990
Last Act Date: 08/18/2010
Mailing Name: Not reported
Mailing Address: 6344 FOUNTAIN AVE
Mailing Address 2: Not reported
Mailing City,State,Zip: HOLLYWOOD, CA 900280000
Owner Name: --
Owner Address: --
Owner Address 2: Not reported
Owner City,State,Zip: --, 99 --
Contact Name: INACTIVATE USE CAL000091580
Contact Address: ISABEL VEROLA
Contact Address 2: Not reported
City,State,Zip: --, 99 --

AC165
ENE 1509 VINE ST.
1/8-1/4 LOS ANGELES, CA 90012
0.211 mi.
1113 ft. Site 2 of 7 in cluster AC

CHMIRS S107448724
N/A

Relative: CHMIRS:
Higher Name: Not reported
Address: 1509 VINE ST.
Actual: City,State,Zip: LOS ANGELES, CA 90012
355 ft. OES Incident Number: 4-6525

Map ID
Direction
Distance
Elevation

MAP FINDINGS

Site

Database(s)

EDR ID Number
EPA ID Number

(Continued)

S107448724

| | |
|---|--------------------------------------|
| OES notification: | 12/13/2004 |
| OES Date: | Not reported |
| OES Time: | Not reported |
| Date Completed: | Not reported |
| Property Use: | Not reported |
| Agency Id Number: | Not reported |
| Agency Incident Number: | Not reported |
| Time Notified: | Not reported |
| Time Completed: | Not reported |
| Surrounding Area: | Not reported |
| Estimated Temperature: | Not reported |
| Property Management: | Not reported |
| More Than Two Substances Involved?: | Not reported |
| Resp Agency Personel # Of Decontaminated: | Not reported |
| Responding Agency Personel # Of Injuries: | Not reported |
| Responding Agency Personel # Of Fatalities: | Not reported |
| Others Number Of Decontaminated: | Not reported |
| Others Number Of Injuries: | Not reported |
| Others Number Of Fatalities: | Not reported |
| Vehicle Make/year: | Not reported |
| Vehicle License Number: | Not reported |
| Vehicle State: | Not reported |
| Vehicle Id Number: | Not reported |
| CA DOT PUC/ICC Number: | Not reported |
| Company Name: | Not reported |
| Reporting Officer Name/ID: | Not reported |
| Report Date: | Not reported |
| Facility Telephone: | Not reported |
| Waterway Involved: | Not reported |
| Waterway: | Not reported |
| Spill Site: | Not reported |
| Cleanup By: | Reporting Party |
| Containment: | Not reported |
| What Happened: | Not reported |
| Type: | Not reported |
| Measure: | Not reported |
| Other: | Not reported |
| Date/Time: | Not reported |
| Year: | 2004 |
| Agency: | Los Angeles Dept. of Water and Power |
| Incident Date: | 12/13/200412:00:00 AM |
| Admin Agency: | Los Angeles City Fire Department |
| Amount: | Not reported |
| Contained: | Unknown |
| Site Type: | Other |
| E Date: | Not reported |
| Substance: | Mineral Oil |
| Gallons: | 150 |
| Unknown: | 0 |
| Substance #2: | Not reported |
| Substance #3: | Not reported |
| Evacuations: | 0 |
| Number of Injuries: | 0 |
| Number of Fatalities: | 0 |
| #1 Pipeline: | Not reported |
| #2 Pipeline: | Not reported |
| #3 Pipeline: | Not reported |

Map ID
Direction
Distance
Elevation

MAP FINDINGS

Site

Database(s)

EDR ID Number
EPA ID Number

(Continued)

S107448724

#1 Vessel >= 300 Tons: Not reported
#2 Vessel >= 300 Tons: Not reported
#3 Vessel >= 300 Tons: Not reported
Evacs: Not reported
Injuries: Not reported
Fatals: Not reported
Comments: Not reported
Description: The spill was due to a fire in transformer vault.
The spill was contained to the vault.

AC166
East
1/8-1/4
0.212 mi.
1119 ft.

RAGING FINGERS
6301 SUNSET BLVD #102
LOS ANGELES, CA 90028
Site 3 of 7 in cluster AC

RCRA-SQG 1000257046
FINDS CAD982401689
ECHO

Relative:
Higher
Actual:
353 ft.

RCRA-SQG:
Date form received by agency: 1996-09-01 00:00:00.0
Facility name: RAGING FINGERS
Facility address: 6301 SUNSET BLVD #102
LOS ANGELES, CA 90028
EPA ID: CAD982401689
Mailing address: SUNSET BLVD #102
LOS ANGELES, CA 90028
Contact: Not reported
Contact address: Not reported
Not reported
Contact country: US
Contact telephone: Not reported
Contact email: Not reported
EPA Region: 09
Classification: Small Small Quantity Generator
Description: Handler: generates more than 100 and less than 1000 kg of hazardous waste during any calendar month and accumulates less than 6000 kg of hazardous waste at any time; or generates 100 kg or less of hazardous waste during any calendar month, and accumulates more than 1000 kg of hazardous waste at any time

Owner/Operator Summary:
Owner/operator name: DEBORAH KENT
Owner/operator address: NOT REQUIRED
NOT REQUIRED, ME 99999
Owner/operator country: Not reported
Owner/operator telephone: 415-555-1212
Owner/operator email: Not reported
Owner/operator fax: Not reported
Owner/operator extension: Not reported
Legal status: Private
Owner/Operator Type: Owner
Owner/Op start date: Not reported
Owner/Op end date: Not reported
Owner/operator name: NOT REQUIRED
Owner/operator address: NOT REQUIRED
NOT REQUIRED, ME 99999
Owner/operator country: Not reported
Owner/operator telephone: 415-555-1212

Map ID
Direction
Distance
Elevation

MAP FINDINGS

Site

Database(s)

EDR ID Number
EPA ID Number

RAGING FINGERS (Continued)

1000257046

Owner/operator email: Not reported
Owner/operator fax: Not reported
Owner/operator extension: Not reported
Legal status: Private
Owner/Operator Type: Operator
Owner/Op start date: Not reported
Owner/Op end date: Not reported

Handler Activities Summary:

U.S. importer of hazardous waste: No
Mixed waste (haz. and radioactive): No
Recycler of hazardous waste: No
Transporter of hazardous waste: No
Treater, storer or disposer of HW: No
Underground injection activity: No
On-site burner exemption: No
Furnace exemption: No
Used oil fuel burner: No
Used oil processor: No
User oil refiner: No
Used oil fuel marketer to burner: No
Used oil Specification marketer: No
Used oil transfer facility: No
Used oil transporter: No

Violation Status: No violations found

FINDS:

Registry ID: 110002804467

Click Here:

Environmental Interest/Information System:

RCRAInfo is a national information system that supports the Resource Conservation and Recovery Act (RCRA) program through the tracking of events and activities related to facilities that generate, transport, and treat, store, or dispose of hazardous waste. RCRAInfo allows RCRA program staff to track the notification, permit, compliance, and corrective action activities required under RCRA.

[Click this hyperlink](#) while viewing on your computer to access additional FINDS: detail in the EDR Site Report.

ECHO:

Envid: 1000257046
Registry ID: 110002804467
DFR URL: <http://echo.epa.gov/detailed-facility-report?fid=110002804467>
Name: RAGING FINGERS
Address: 6301 SUNSET BLVD #102
City,State,Zip: LOS ANGELES, CA 90028

Map ID
Direction
Distance
Elevation

MAP FINDINGS

Site

Database(s)

EDR ID Number
EPA ID Number

AC167
East
1/8-1/4
0.212 mi.
1119 ft.

COPYMAT
6301 SUNSET BLVD STE 101
HOLLYWOOD, CA 90028

RCRA-SQG **1000441701**
FINDS **CAD982488686**
ECHO

Site 4 of 7 in cluster AC

Relative:
Higher

RCRA-SQG:

Actual:
353 ft.

Date form received by agency: 1990-03-22 00:00:00
Facility name: COPYMAT
Facility address: 6301 SUNSET BLVD STE 101
HOLLYWOOD, CA 90028
EPA ID: CAD982488686
Contact: ENVIRONMENTAL MANAGER
Contact address: 6301 SUNSET BLVD STE 101
HOLLYWOOD, CA 90028
Contact country: US
Contact telephone: 213-461-1222
Contact email: Not reported
EPA Region: 09
Classification: Small Small Quantity Generator
Description: Handler: generates more than 100 and less than 1000 kg of hazardous waste during any calendar month and accumulates less than 6000 kg of hazardous waste at any time; or generates 100 kg or less of hazardous waste during any calendar month, and accumulates more than 1000 kg of hazardous waste at any time

Owner/Operator Summary:

Owner/operator name: NOT REQUIRED
Owner/operator address: NOT REQUIRED
NOT REQUIRED, ME 99999
Owner/operator country: Not reported
Owner/operator telephone: 415-555-1212
Owner/operator email: Not reported
Owner/operator fax: Not reported
Owner/operator extension: Not reported
Legal status: Private
Owner/Operator Type: Operator
Owner/Op start date: Not reported
Owner/Op end date: Not reported

Owner/operator name: C P I CORP
Owner/operator address: NOT REQUIRED
NOT REQUIRED, ME 99999
Owner/operator country: Not reported
Owner/operator telephone: 415-555-1212
Owner/operator email: Not reported
Owner/operator fax: Not reported
Owner/operator extension: Not reported
Legal status: Private
Owner/Operator Type: Owner
Owner/Op start date: Not reported
Owner/Op end date: Not reported

Handler Activities Summary:

U.S. importer of hazardous waste: No
Mixed waste (haz. and radioactive): No
Recycler of hazardous waste: No
Transporter of hazardous waste: No

Map ID
Direction
Distance
Elevation

MAP FINDINGS

Site

Database(s)

EDR ID Number
EPA ID Number

COPYMAT (Continued)

1000441701

Treater, storer or disposer of HW: No
Underground injection activity: No
On-site burner exemption: No
Furnace exemption: No
Used oil fuel burner: No
Used oil processor: No
Used oil refiner: No
Used oil fuel marketer to burner: No
Used oil Specification marketer: No
Used oil transfer facility: No
Used oil transporter: No

Violation Status: No violations found

FINDS:

Registry ID: 110002828780

Click Here:

Environmental Interest/Information System:

RCRAInfo is a national information system that supports the Resource Conservation and Recovery Act (RCRA) program through the tracking of events and activities related to facilities that generate, transport, and treat, store, or dispose of hazardous waste. RCRAInfo allows RCRA program staff to track the notification, permit, compliance, and corrective action activities required under RCRA.

[Click this hyperlink](#) while viewing on your computer to access additional FINDS: detail in the EDR Site Report.

ECHO:

Envid: 1000441701
Registry ID: 110002828780
DFR URL: <http://echo.epa.gov/detailed-facility-report?fid=110002828780>
Name: COPYMAT
Address: 6301 SUNSET BLVD STE 101
City,State,Zip: HOLLYWOOD, CA 90028

AC168
East
1/8-1/4
0.212 mi.
1119 ft.

GOODLEY PROFESSIONAL DENTAL CORP
6301 W SUNSET BLVD SU 202
LOS ANGELES, CA 90028
Site 5 of 7 in cluster AC

HAZMAT S123544665
N/A

Relative:
Higher

LOS ANGELES HM:

Actual:
353 ft.

Name: GOODLEY PROFESSIONAL DENTAL CORP
Address: 6301 W SUNSET BLVD SU 202
City,State,Zip: LOS ANGELES, CA 90028
Facility ID: FA0009665
Last Run Date: 06/01/2019
Status: INACTIVE

MAP FINDINGS

Map ID
Direction
Distance
Elevation

Site

Database(s)

EDR ID Number
EPA ID Number

AA169 **ENCORE HALL SENIOR APARTMENTS**
NE **1602 N IVAR AVE**
1/8-1/4 **LOS ANGELES, CA 90028**
0.212 mi.
1121 ft. **Site 2 of 4 in cluster AA**

UST **U004307855**
N/A

Relative: LOS ANGELES UST:
Higher Name: ENCORE HALL SENIOR APARTMENTS
 Address: 1602 N IVAR AVE
Actual: City,State,Zip: LOS ANGELES, CA 90028
371 ft. Facility ID: FA0036287
 Last Run Date: 06/03/2019
 Status: INACTIVE

AA170 **ENCORE HALL SENIOR HOUSING LP**
NE **1602 N IVAR AVE**
1/8-1/4 **LOS ANGELES, CA 90028**
0.212 mi.
1121 ft. **Site 3 of 4 in cluster AA**

HAZNET **S112948310**
HAZMAT **N/A**
HWTS

Relative: HAZNET:
Higher Name: ENCORE HALL SENIOR HOUSING LP
Actual: Address: 1602 N IVAR AVE
371 ft. Address 2: Not reported
 City,State,Zip: LOS ANGELES, CA 90028
 Contact: ANDREW WEISSMAN/VP
 Telephone: 2132362660
 Mailing Name: Not reported
 Mailing Address: 801 S GRAND AVE STE 780

 Year: 2005
 Gepaid: CAC002595040
 TSD EPA ID: CAT080013352
 CA Waste Code: 241 - Tank bottom waste
 Disposal Method: R01 - Recycler
 Tons: 0.417

 Year: 2005
 Gepaid: CAC002595040
 TSD EPA ID: CAT000646117
 CA Waste Code: 181 - Other inorganic solid waste
 Disposal Method: D80 - Disposal, Land Fill
 Tons: 61.6816

 Year: 2005
 Gepaid: CAC002595040
 TSD EPA ID: CAT000646117
 CA Waste Code: 221 - Waste oil and mixed oil
 Disposal Method: D99 - Disposal, Other
 Tons: 0.304

 Year: 2005
 Gepaid: CAC002595040
 TSD EPA ID: CAT000646117
 CA Waste Code: -
 Disposal Method: D80 - Disposal, Land Fill
 Tons: 15.1704

Map ID
Direction
Distance
Elevation

MAP FINDINGS

Site

Database(s)

EDR ID Number
EPA ID Number

ENCORE HALL SENIOR HOUSING LP (Continued)

S112948310

Additional Info:

Year: 2005
Gen EPA ID: CAC002595040

Shipment Date: 20051203
Creation Date: 1/2/2007 18:30:20
Receipt Date: 20051205
Manifest ID: 24043613
Trans EPA ID: CAD083003699
Trans Name: LUTREL TRUCKING
Trans 2 EPA ID: Not reported
Trans 2 Name: Not reported
TSDf EPA ID: CAT000646117
Trans Name: CHEMICAL WASTE MNGMT INC
TSDf Alt EPA ID: CAT000646117
TSDf Alt Name: Not reported
Waste Code Description: - Not reported
RCRA Code: Not reported
Meth Code: D80 - Disposal, Land Fill
Quantity Tons: 15.1704
Waste Quantity: 18
Quantity Unit: Y
Additional Code 1: Not reported
Additional Code 2: Not reported
Additional Code 3: Not reported
Additional Code 4: Not reported
Additional Code 5: Not reported

Shipment Date: 20051202
Creation Date: 1/2/2007 18:30:32
Receipt Date: 20051202
Manifest ID: 24525302
Trans EPA ID: CAD083003699
Trans Name: LUTREL TRUCKING
Trans 2 EPA ID: Not reported
Trans 2 Name: Not reported
TSDf EPA ID: CAT000646117
Trans Name: CHEMICAL WASTE MANAGEMENT INC
TSDf Alt EPA ID: CAT000646117
TSDf Alt Name: Not reported
Waste Code Description: 181 - Other inorganic solid waste Organics
RCRA Code: Not reported
Meth Code: D80 - Disposal, Land Fill
Quantity Tons: 15.1704
Waste Quantity: 18
Quantity Unit: Y
Additional Code 1: Not reported
Additional Code 2: Not reported
Additional Code 3: Not reported
Additional Code 4: Not reported
Additional Code 5: Not reported

Shipment Date: 20051202
Creation Date: 1/2/2007 18:30:32
Receipt Date: 20051202
Manifest ID: 24525301
Trans EPA ID: CAD083003699

Map ID
Direction
Distance
Elevation

MAP FINDINGS

Site

Database(s)

EDR ID Number
EPA ID Number

ENCORE HALL SENIOR HOUSING LP (Continued)

S112948310

Trans Name: LUTREL TRUCKING
Trans 2 EPA ID: Not reported
Trans 2 Name: Not reported
TSDf EPA ID: CAT000646117
Trans Name: CHEMICAL WASTE MANAGEMENT INC
TSDf Alt EPA ID: CAT000646117
TSDf Alt Name: Not reported
Waste Code Description: 181 - Other inorganic solid waste Organics
RCRA Code: Not reported
Meth Code: D80 - Disposal, Land Fill
Quantity Tons: 15.1704
Waste Quantity: 18
Quantity Unit: Y
Additional Code 1: Not reported
Additional Code 2: Not reported
Additional Code 3: Not reported
Additional Code 4: Not reported
Additional Code 5: Not reported

Shipment Date: 20051202
Creation Date: 1/2/2007 18:30:32
Receipt Date: 20051202
Manifest ID: 24525303
Trans EPA ID: CAD083003699
Trans Name: LUTREL TRUCKING
Trans 2 EPA ID: Not reported
Trans 2 Name: Not reported
TSDf EPA ID: CAT000646117
Trans Name: CHEMICAL WASTE MANAGEMENT INC
TSDf Alt EPA ID: CAT000646117
TSDf Alt Name: Not reported
Waste Code Description: 181 - Other inorganic solid waste Organics
RCRA Code: Not reported
Meth Code: D80 - Disposal, Land Fill
Quantity Tons: 15.1704
Waste Quantity: 18
Quantity Unit: Y
Additional Code 1: Not reported
Additional Code 2: Not reported
Additional Code 3: Not reported
Additional Code 4: Not reported
Additional Code 5: Not reported

Shipment Date: 20051202
Creation Date: 1/2/2007 18:30:32
Receipt Date: 20051202
Manifest ID: 24525304
Trans EPA ID: CAD083003699
Trans Name: LUTREL TRUCKING
Trans 2 EPA ID: Not reported
Trans 2 Name: Not reported
TSDf EPA ID: CAT000646117
Trans Name: CHEMICAL WASTE MANAGEMENT INC
TSDf Alt EPA ID: CAT000646117
TSDf Alt Name: Not reported
Waste Code Description: 181 - Other inorganic solid waste Organics
RCRA Code: Not reported

Map ID
Direction
Distance
Elevation

MAP FINDINGS

Site

Database(s)

EDR ID Number
EPA ID Number

ENCORE HALL SENIOR HOUSING LP (Continued)

S112948310

| | |
|-------------------------|--|
| Meth Code: | D80 - Disposal, Land Fill |
| Quantity Tons: | 15.1704 |
| Waste Quantity: | 18 |
| Quantity Unit: | Y |
| Additional Code 1: | Not reported |
| Additional Code 2: | Not reported |
| Additional Code 3: | Not reported |
| Additional Code 4: | Not reported |
| Additional Code 5: | Not reported |
| Shipment Date: | 20051201 |
| Creation Date: | 3/22/2006 18:31:02 |
| Receipt Date: | 20051209 |
| Manifest ID: | 24525306 |
| Trans EPA ID: | CAD063547996 |
| Trans Name: | PHILIPS TRANSPORTATION REMEDIATION INC |
| Trans 2 EPA ID: | Not reported |
| Trans 2 Name: | Not reported |
| TSDf EPA ID: | CAT000646117 |
| Trans Name: | CHEMICAL WASTE MANAGEMENT INC |
| TSDf Alt EPA ID: | CAT000646117 |
| TSDf Alt Name: | Not reported |
| Waste Code Description: | 221 - Waste oil and mixed oil |
| RCRA Code: | Not reported |
| Meth Code: | D99 - Disposal, Other |
| Quantity Tons: | 0.304 |
| Waste Quantity: | 80 |
| Quantity Unit: | G |
| Additional Code 1: | Not reported |
| Additional Code 2: | Not reported |
| Additional Code 3: | Not reported |
| Additional Code 4: | Not reported |
| Additional Code 5: | Not reported |
| Shipment Date: | 20051201 |
| Creation Date: | 3/22/2006 18:31:02 |
| Receipt Date: | 20051209 |
| Manifest ID: | 24525306 |
| Trans EPA ID: | CAD063547996 |
| Trans Name: | PHILIPS TRANSPORTATION REMEDIATION INC |
| Trans 2 EPA ID: | Not reported |
| Trans 2 Name: | Not reported |
| TSDf EPA ID: | CAT000646117 |
| Trans Name: | CHEMICAL WASTE MANAGEMENT INC |
| TSDf Alt EPA ID: | CAT000646117 |
| TSDf Alt Name: | Not reported |
| Waste Code Description: | 181 - Other inorganic solid waste Organics |
| RCRA Code: | Not reported |
| Meth Code: | D80 - Disposal, Land Fill |
| Quantity Tons: | 1 |
| Waste Quantity: | 2000 |
| Quantity Unit: | P |
| Additional Code 1: | Not reported |
| Additional Code 2: | Not reported |
| Additional Code 3: | Not reported |
| Additional Code 4: | Not reported |
| Additional Code 5: | Not reported |

Map ID
Direction
Distance
Elevation

MAP FINDINGS

Site

Database(s)

EDR ID Number
EPA ID Number

ENCORE HALL SENIOR HOUSING LP (Continued)

S112948310

Shipment Date: 20050913
Creation Date: 3/10/2006 10:49:15
Receipt Date: 20050916
Manifest ID: 24555136
Trans EPA ID: CAL922125668
Trans Name: ADAMS SERVICES INC
Trans 2 EPA ID: Not reported
Trans 2 Name: Not reported
TSDf EPA ID: CAT080013352
Trans Name: DEMENNO/KERDOON
TSDf Alt EPA ID: CAT080013352
TSDf Alt Name: Not reported
Waste Code Description: 241 - Tank bottom waste 251 Still bottoms with halogenated organics
RCRA Code: Not reported
Meth Code: R01 - Recycler
Quantity Tons: 0.417
Waste Quantity: 100
Quantity Unit: G
Additional Code 1: Not reported
Additional Code 2: Not reported
Additional Code 3: Not reported
Additional Code 4: Not reported
Additional Code 5: Not reported

LOS ANGELES HM:

Name: ENCORE HALL SENIOR APARTMENTS
Address: 1602 N IVAR AVE
City,State,Zip: LOS ANGELES, CA 90028
Facility ID: FA0036287
Last Run Date: 06/01/2019
Status: INACTIVE

HWTS:

Name: ENCORE HALL SENIOR HOUSING LP
Address: 1602 N IVAR AVE
Address 2: Not reported
City,State,Zip: LOS ANGELES, CA 90028
EPA ID: CAC002595040
Inactive Date: 03/02/2006
Create Date: 09/02/2005
Last Act Date: 09/02/2005
Mailing Name: Not reported
Mailing Address: 801 S GRAND AVE STE 780
Mailing Address 2: Not reported
Mailing City,State,Zip: LOS ANGELES, CA 90017
Owner Name: ENCORE HALL SENIOR HOUSING LP
Owner Address: 801 S GRAND AVE STE 780
Owner Address 2: Not reported
Owner City,State,Zip: LOS ANGELES, CA 90017
Contact Name: ANDREW WEISSMAN/VP
Contact Address: 801 S GRAND AVE STE 780
Contact Address 2: Not reported
City,State,Zip: LOS ANGELES, CA 90017

Map ID
Direction
Distance
Elevation

MAP FINDINGS

EDR ID Number
EPA ID Number

Site

Database(s)

W171 **SUPERIOR SIGN STUDIOS**
North **1638 N WILCOX AVE**
1/8-1/4 **LOS ANGELES, CA 90028**
0.214 mi.
1131 ft. **Site 3 of 3 in cluster W**

HAZMAT **S123547631**
N/A

Relative: LOS ANGELES HM:
Higher Name: SUPERIOR SIGN STUDIOS
 Address: 1638 N WILCOX AVE
Actual: City,State,Zip: LOS ANGELES, CA 90028
379 ft. Facility ID: FA0019837
 Last Run Date: 06/01/2019
 Status: INACTIVE

AA172 **LA HOLLYWOOD REGIONAL LIBRARY**
NNE **1623 IVAR AVE**
1/8-1/4 **HOLLYWOOD, CA 90028**
0.216 mi.
1140 ft. **Site 4 of 4 in cluster AA**

RCRA-SQG **1000243398**
FINDS **CAD981986599**
ECHO

Relative: RCRA-SQG:
Higher Date form received by agency: 1987-03-25 00:00:00.0
Actual: Facility name: LA HOLLYWOOD REGIONAL LIBRARY
374 ft. Facility address: 1623 IVAR AVE
 HOLLYWOOD, CA 90028
 EPA ID: CAD981986599
 Mailing address: 200 N MAIN RM EIGHTH HUNDREDCH
 LOS ANGELES, CA 90012
 Contact: ENVIRONMENTAL MANAGER
 Contact address: 1623 IVAR AVE
 HOLLYWOOD, CA 90028
 Contact country: US
 Contact telephone: 213-485-7527
 Contact email: Not reported
 EPA Region: 09
 Classification: Small Small Quantity Generator
 Description: Handler: generates more than 100 and less than 1000 kg of hazardous waste during any calendar month and accumulates less than 6000 kg of hazardous waste at any time; or generates 100 kg or less of hazardous waste during any calendar month, and accumulates more than 1000 kg of hazardous waste at any time

Owner/Operator Summary:
Owner/operator name: NOT REQUIRED
Owner/operator address: NOT REQUIRED
 NOT REQUIRED, ME 99999
Owner/operator country: Not reported
Owner/operator telephone: 415-555-1212
Owner/operator email: Not reported
Owner/operator fax: Not reported
Owner/operator extension: Not reported
Legal status: Municipal
Owner/Operator Type: Operator
Owner/Op start date: Not reported
Owner/Op end date: Not reported

Owner/operator name: CITY OF LOS ANGELES
Owner/operator address: NOT REQUIRED
 NOT REQUIRED, ME 99999

Map ID
Direction
Distance
Elevation

MAP FINDINGS

Site

Database(s)

EDR ID Number
EPA ID Number

LA HOLLYWOOD REGIONAL LIBRARY (Continued)

1000243398

Owner/operator country: Not reported
Owner/operator telephone: 415-555-1212
Owner/operator email: Not reported
Owner/operator fax: Not reported
Owner/operator extension: Not reported
Legal status: Municipal
Owner/Operator Type: Owner
Owner/Op start date: Not reported
Owner/Op end date: Not reported

Handler Activities Summary:

U.S. importer of hazardous waste: No
Mixed waste (haz. and radioactive): No
Recycler of hazardous waste: No
Transporter of hazardous waste: No
Treater, storer or disposer of HW: No
Underground injection activity: No
On-site burner exemption: No
Furnace exemption: No
Used oil fuel burner: No
Used oil processor: No
User oil refiner: No
Used oil fuel marketer to burner: No
Used oil Specification marketer: No
Used oil transfer facility: No
Used oil transporter: No

Violation Status: No violations found

FINDS:

Registry ID: 110002765909

Click Here:

Environmental Interest/Information System:

RCRAInfo is a national information system that supports the Resource Conservation and Recovery Act (RCRA) program through the tracking of events and activities related to facilities that generate, transport, and treat, store, or dispose of hazardous waste. RCRAInfo allows RCRA program staff to track the notification, permit, compliance, and corrective action activities required under RCRA.

[Click this hyperlink](#) while viewing on your computer to access additional FINDS: detail in the EDR Site Report.

ECHO:

Envid: 1000243398
Registry ID: 110002765909
DFR URL: <http://echo.epa.gov/detailed-facility-report?fid=110002765909>
Name: LA HOLLYWOOD REGIONAL LIBRARY
Address: 1623 IVAR AVE
City,State,Zip: HOLLYWOOD, CA 90028

MAP FINDINGS

Map ID
Direction
Distance
Elevation

Site

Database(s)

EDR ID Number
EPA ID Number

T173
SE
1/8-1/4
0.216 mi.
1141 ft.

AMERICAN BROADCASTING CO
1313 N VINE ST
LOS ANGELES, CA 90028

Site 3 of 4 in cluster T

SWEEPS UST **S101583498**
CA FID UST **N/A**

Relative: SWEEPS UST:
Lower Name: AMERICAN BROADCASTING CO
Actual: Address: 1313 N VINE ST
327 ft. City: LOS ANGELES
 Status: Not reported
 Comp Number: 7056
 Number: Not reported
 Board Of Equalization: Not reported
 Referral Date: Not reported
 Action Date: Not reported
 Created Date: Not reported
 Owner Tank Id: Not reported
 SWRCB Tank Id: Not reported
 Tank Status: Not reported
 Capacity: Not reported
 Active Date: Not reported
 Tank Use: Not reported
 STG: Not reported
 Content: Not reported
 Number Of Tanks: 0

CA FID UST:
Facility ID: 19004022
Regulated By: UTKNI
Regulated ID: Not reported
Cortese Code: Not reported
SIC Code: Not reported
Facility Phone: 2130000000
Mail To: Not reported
Mailing Address: 1313 N VINE ST
Mailing Address 2: Not reported
Mailing City,St,Zip: LOS ANGELES 900280000
Contact: Not reported
Contact Phone: Not reported
DUNs Number: Not reported
NPDES Number: Not reported
EPA ID: Not reported
Comments: Not reported
Status: Inactive

T174
SE
1/8-1/4
0.216 mi.
1141 ft.

1313 N VINE ST
LOS ANGELES, CA

Site 4 of 4 in cluster T

UST **U004299559**
N/A

Relative: LOS ANGELES UST:
Lower Name: Not reported
Actual: Address: 1313 N VINE ST
327 ft. City,State,Zip: LOS ANGELES, CA
 Facility ID: Not reported
 Last Run Date: 01/01/1900
 Status: HISTORICAL

Map ID
Direction
Distance
Elevation

MAP FINDINGS

Site

Database(s) EDR ID Number
EPA ID Number

175
SSE
1/8-1/4
0.216 mi.
1143 ft.

VERIZON WIRELESS: WILCOX
1230 COLE AVE
LOS ANGELES, CA 90038

HAZMAT S123503592
CERS N/A

Relative:
Lower
Actual:
319 ft.

LOS ANGELES HM:
Name: VERIZON WIRELESS - WILCOX
Address: 1230 COLE AVE
City,State,Zip: LOS ANGELES, CA 90038
Facility ID: FA0039664
Last Run Date: 06/01/2019
Status: ACTIVE

CERS:
Name: VERIZON WIRELESS: WILCOX
Address: 1230 COLE AVE
City,State,Zip: LOS ANGELES, CA 90038
Site ID: 168869
CERS ID: 10165465
CERS Description: Chemical Storage Facilities

Coordinates:
Site ID: 168869
Facility Name: Verizon Wireless: Wilcox
Env Int Type Code: HMBP
Program ID: 10165465
Coord Name: Not reported
Ref Point Type Desc: Center of a facility or station.
Latitude: 34.093710
Longitude: -118.329410

Affiliation:
Affiliation Type Desc: CUPA District
Entity Name: Los Angeles City Fire Department
Entity Title: Not reported
Affiliation Address: 200 North Main Street, Room 1780
Affiliation City: Los Angeles
Affiliation State: CA
Affiliation Country: Not reported
Affiliation Zip: 90012
Affiliation Phone: (213) 978-3680

Affiliation Type Desc: Environmental Contact
Entity Name: Environmental Compliance
Entity Title: Not reported
Affiliation Address: 15505 Sand Canyon Avenue, MS D-104
Affiliation City: Irvine
Affiliation State: CA
Affiliation Country: Not reported
Affiliation Zip: 92618
Affiliation Phone: Not reported

Affiliation Type Desc: Parent Corporation
Entity Name: Verizon Wireless [Southern California]
Entity Title: Not reported
Affiliation Address: Not reported
Affiliation City: Not reported
Affiliation State: Not reported

Map ID
Direction
Distance
Elevation

MAP FINDINGS

Site

Database(s)

EDR ID Number
EPA ID Number

VERIZON WIRELESS: WILCOX (Continued)

S123503592

Affiliation Country: Not reported
Affiliation Zip: Not reported
Affiliation Phone: Not reported

Affiliation Type Desc: Identification Signer
Entity Name: Myrna Allende
Entity Title: Regulatory Specialist
Affiliation Address: Not reported
Affiliation City: Not reported
Affiliation State: Not reported
Affiliation Country: Not reported
Affiliation Zip: Not reported
Affiliation Phone: Not reported

Affiliation Type Desc: Legal Owner
Entity Name: Verizon Wireless
Entity Title: Not reported
Affiliation Address: 15505 Sand Canyon Avenue, MS D-104
Affiliation City: Irvine
Affiliation State: CA
Affiliation Country: United States
Affiliation Zip: 92618
Affiliation Phone: (949) 286-7000

Affiliation Type Desc: Document Preparer
Entity Name: Myrna Allende
Entity Title: Not reported
Affiliation Address: Not reported
Affiliation City: Not reported
Affiliation State: Not reported
Affiliation Country: Not reported
Affiliation Zip: Not reported
Affiliation Phone: Not reported

Affiliation Type Desc: Facility Mailing Address
Entity Name: Mailing Address
Entity Title: Not reported
Affiliation Address: 15505 Sand Canyon Avenue, MS D-104
Affiliation City: Irvine
Affiliation State: CA
Affiliation Country: Not reported
Affiliation Zip: 92618
Affiliation Phone: Not reported

Affiliation Type Desc: Operator
Entity Name: Verizon Wireless
Entity Title: Not reported
Affiliation Address: Not reported
Affiliation City: Not reported
Affiliation State: Not reported
Affiliation Country: Not reported
Affiliation Zip: Not reported
Affiliation Phone: (949) 286-7000

Map ID
 Direction
 Distance
 Elevation

MAP FINDINGS

Site

Database(s)

EDR ID Number
 EPA ID Number

V176
ESE
1/8-1/4
0.217 mi.
1145 ft.

FROMEX ONE HR PHOTO HOLLYWOOD
1412 VINE ST
HOLLYWOOD, CA 90028

RCRA-SQG 1000818591
FINDS CAD983644733
ECHO

Site 5 of 6 in cluster V

Relative:
Lower

RCRA-SQG:

Actual:
341 ft.

Date form received by agency: 1992-08-04 00:00:00.0
 Facility name: FROMEX ONE HR PHOTO HOLLYWOOD
 Facility address: 1412 VINE ST
 HOLLYWOOD, CA 90028
 EPA ID: CAD983644733
 Mailing address: VINE ST
 HOLLYWOOD, CA 90028
 Contact: GISELA ECKHARDT
 Contact address: 1412 VINE ST
 HOLLYWOOD, CA 90028
 Contact country: US
 Contact telephone: 310-456-8485
 Contact email: Not reported
 EPA Region: 09
 Classification: Small Small Quantity Generator
 Description: Handler: generates more than 100 and less than 1000 kg of hazardous waste during any calendar month and accumulates less than 6000 kg of hazardous waste at any time; or generates 100 kg or less of hazardous waste during any calendar month, and accumulates more than 1000 kg of hazardous waste at any time

Owner/Operator Summary:

Owner/operator name: RAVENROCK INC
 Owner/operator address: 20737 COOL OAK WY
 MALIBU, CA 90265
 Owner/operator country: Not reported
 Owner/operator telephone: 310-456-8485
 Owner/operator email: Not reported
 Owner/operator fax: Not reported
 Owner/operator extension: Not reported
 Legal status: Private
 Owner/Operator Type: Owner
 Owner/Op start date: Not reported
 Owner/Op end date: Not reported

Handler Activities Summary:

U.S. importer of hazardous waste: No
 Mixed waste (haz. and radioactive): No
 Recycler of hazardous waste: No
 Transporter of hazardous waste: No
 Treater, storer or disposer of HW: No
 Underground injection activity: No
 On-site burner exemption: No
 Furnace exemption: No
 Used oil fuel burner: No
 Used oil processor: No
 User oil refiner: No
 Used oil fuel marketer to burner: No
 Used oil Specification marketer: No
 Used oil transfer facility: No
 Used oil transporter: No

Map ID
 Direction
 Distance
 Elevation

MAP FINDINGS

Site

Database(s)

EDR ID Number
 EPA ID Number

FROMEX ONE HR PHOTO HOLLYWOOD (Continued)

1000818591

Violation Status: No violations found

FINDS:

Registry ID: 110002882195

Click Here:

Environmental Interest/Information System:

California Hazardous Waste Tracking System - Datamart (HWTS-DATAMART) provides California with information on hazardous waste shipments for generators, transporters, and treatment, storage, and disposal facilities.

RCRAInfo is a national information system that supports the Resource Conservation and Recovery Act (RCRA) program through the tracking of events and activities related to facilities that generate, transport, and treat, store, or dispose of hazardous waste. RCRAInfo allows RCRA program staff to track the notification, permit, compliance, and corrective action activities required under RCRA.

[Click this hyperlink](#) while viewing on your computer to access additional FINDS: detail in the EDR Site Report.

ECHO:

Envid: 1000818591
 Registry ID: 110002882195
 DFR URL: <http://echo.epa.gov/detailed-facility-report?fid=110002882195>
 Name: FROMEX ONE HR PHOTO HOLLYWOOD
 Address: 1412 VINE ST
 City,State,Zip: HOLLYWOOD, CA 90028

V177
ESE
1/8-1/4
0.217 mi.
1145 ft.

FROMEX ONE-HOUR PHOTO - HOLLYWOOD
1412 N VINE ST
LOS ANGELES, CA 90028

HAZMAT **S123542298**
N/A

Site 6 of 6 in cluster V

Relative:
Lower
Actual:
341 ft.

LOS ANGELES HM:
 Name: FROMEX ONE-HOUR PHOTO - HOLLYWOOD
 Address: 1412 N VINE ST
 City,State,Zip: LOS ANGELES, CA 90028
 Facility ID: FA0003019
 Last Run Date: 06/01/2019
 Status: INACTIVE

Z178
ESE
1/8-1/4
0.217 mi.
1147 ft.

1347-53 & 1360 N VINE ST
LOS ANGELES, CA

UST **U004299654**
N/A

Site 3 of 7 in cluster Z

Relative:
Lower
Actual:
334 ft.

LOS ANGELES UST:
 Name: Not reported
 Address: 1347-53 & 1360 N VINE ST
 City,State,Zip: LOS ANGELES, CA
 Facility ID: Not reported
 Last Run Date: 01/01/1900
 Status: HISTORICAL

MAP FINDINGS

| | | | |
|-----------|------|-------------|---------------|
| Map ID | | | EDR ID Number |
| Direction | | | EPA ID Number |
| Distance | | | |
| Elevation | Site | Database(s) | |

| | | | |
|---|---|----------------------|---------------------------------|
| AD179 NNW 1/8-1/4 0.219 mi. 1154 ft. | HUGHES HUEHIE 1633 N HUDSON AVE LOS ANGELES, CA Site 1 of 3 in cluster AD Relative: EDR Hist Auto Higher Actual: Year: Name: Type: 374 ft. 1937 HUGHES HUGH AUTOMOBILE REPAIRING 1942 HUGHES HUEHIE AUTOMOBILE REPAIRING | EDR Hist Auto | 1009082039 N/A |
|---|---|----------------------|---------------------------------|

| | | | |
|--|--|---------------|---------------------------------|
| X180 NNE 1/8-1/4 0.220 mi. 1159 ft. | PRINT MASTERS 1634 N CAHUENGA BLVD LOS ANGELES, CA 90028 Site 2 of 3 in cluster X Relative: LOS ANGELES HM: Higher Name: PRINT MASTERS Address: 1634 N CAHUENGA BLVD City,State,Zip: LOS ANGELES, CA 90028 Facility ID: FA0028848 Last Run Date: 06/01/2019 Status: INACTIVE | HAZMAT | S123550003 N/A |
|--|--|---------------|---------------------------------|

| | | | |
|--|--|----------------------|---------------------------------|
| Z181 ESE 1/8-1/4 0.221 mi. 1167 ft. | GRAHAM W A 1358 VINE WY LOS ANGELES, CA Site 4 of 7 in cluster Z Relative: EDR Hist Auto Lower Actual: Year: Name: Type: 338 ft. 1933 GRAHAM W A GASOLINE AND OIL SERVICE STATIONS 1937 CHAPMAN J T GASOLINE AND OIL SERVICE STATIONS | EDR Hist Auto | 1009081479 N/A |
|--|--|----------------------|---------------------------------|

| | | | |
|--|---|----------------------|---------------------------------|
| Z182 ESE 1/8-1/4 0.221 mi. 1168 ft. | GORDON S R 1356 VINE WY LOS ANGELES, CA Site 5 of 7 in cluster Z Relative: EDR Hist Auto Lower Actual: Year: Name: Type: 338 ft. 1929 GORDON S R AUTOMOBILE REPAIRING AND SERVICE STATIONS | EDR Hist Auto | 1009078150 N/A |
|--|---|----------------------|---------------------------------|

MAP FINDINGS

Map ID
 Direction
 Distance
 Elevation

Site

Database(s)

EDR ID Number
 EPA ID Number

AC183 HADLEY J R
ENE 1518 VINE WY
1/8-1/4 LOS ANGELES, CA
 0.224 mi.
 1183 ft. **Site 6 of 7 in cluster AC**

EDR Hist Auto 1009079960
N/A

Relative: EDR Hist Auto
Higher

Actual: Year: Name: Type:
 358 ft. 1933 HADLEY J R AUTOMOBILE REPAIRING

AE184 EAST R D
ENE 1527 VINE WY
1/8-1/4 LOS ANGELES, CA
 0.224 mi.
 1184 ft. **Site 1 of 6 in cluster AE**

EDR Hist Cleaner 1009188392
N/A

Relative: EDR Hist Cleaner
Higher

Actual: Year: Name: Type:
 360 ft. 1929 BRONNENBERG H J CLOTHES PRESSERS CLEANERS AND REPAIRERS
 1933 EAST R D CLOTHES PRESSERS AND CLEANERS
 1937 EAST R D CLOTHES PRESSERS AND CLEANERS

AE185 FOSS LLOYD
ENE 1527 VINE WY
1/8-1/4 LOS ANGELES, CA
 0.224 mi.
 1184 ft. **Site 2 of 6 in cluster AE**

EDR Hist Auto 1009076492
N/A

Relative: EDR Hist Auto
Higher

Actual: Year: Name: Type:
 360 ft. 1929 FOSS LLOYD AUTOMOBILE REPAIRING AND SERVICE STATIONS

AC186 SUNSET AND VINE TOWER
East 1480 VINE ST
1/8-1/4 HOLLYWOOD, CA 90028
 0.225 mi.
 1187 ft. **Site 7 of 7 in cluster AC**

RCRA-LQG 1010562053
HAZNET CAR000186205
HWTS

Relative: RCRA-LQG:
Lower

Actual: Date form received by agency: 2007-07-31 00:00:00.0
 349 ft. Facility name: SUNSET AND VINE TOWER
 Facility address: 1480 VINE ST
 HOLLYWOOD, CA 90028
 EPA ID: CAR000186205
 Mailing address: 6922 HOLLYWOOD BLVD
 NO 900
 HOLLYWOOD, CA 90028
 Contact: RYAN S HARTER
 Contact address: 6922 HOLLYWOOD BLVD NO 900
 HOLLYWOOD, CA 90028
 Contact country: US
 Contact telephone: 323-860-4933
 Contact email: RHARTER@CIMGROUP.COM
 EPA Region: 09

Map ID
Direction
Distance
Elevation

MAP FINDINGS

Site

Database(s)

EDR ID Number
EPA ID Number

SUNSET AND VINE TOWER (Continued)

1010562053

Classification: Large Quantity Generator
Description: Handler: generates 1,000 kg or more of hazardous waste during any calendar month; or generates more than 1 kg of acutely hazardous waste during any calendar month; or generates more than 100 kg of any residue or contaminated soil, waste or other debris resulting from the cleanup of a spill, into or on any land or water, of acutely hazardous waste during any calendar month; or generates 1 kg or less of acutely hazardous waste during any calendar month, and accumulates more than 1 kg of acutely hazardous waste at any time; or generates 100 kg or less of any residue or contaminated soil, waste or other debris resulting from the cleanup of a spill, into or on any land or water, of acutely hazardous waste during any calendar month, and accumulates more than 100 kg of that material at any time

Owner/Operator Summary:

Owner/operator name: CIM SUNSET AND VINE LP
Owner/operator address: 6922 HOLLYWOOD BLVD NO 900
HOLLYWOOD, CA 90028
Owner/operator country: US
Owner/operator telephone: Not reported
Owner/operator email: Not reported
Owner/operator fax: Not reported
Owner/operator extension: Not reported
Legal status: Private
Owner/Operator Type: Owner
Owner/Op start date: 2006-08-15 00:00:00.
Owner/Op end date: Not reported

Owner/operator name: CIM GROUP
Owner/operator address: Not reported
Not reported
Owner/operator country: Not reported
Owner/operator telephone: Not reported
Owner/operator email: Not reported
Owner/operator fax: Not reported
Owner/operator extension: Not reported
Legal status: Private
Owner/Operator Type: Operator
Owner/Op start date: 2006-08-15 00:00:00.
Owner/Op end date: Not reported

Handler Activities Summary:

U.S. importer of hazardous waste: No
Mixed waste (haz. and radioactive): No
Recycler of hazardous waste: No
Transporter of hazardous waste: No
Treater, storer or disposer of HW: No
Underground injection activity: No
On-site burner exemption: No
Furnace exemption: No
Used oil fuel burner: No
Used oil processor: No
User oil refiner: No
Used oil fuel marketer to burner: No
Used oil Specification marketer: No
Used oil transfer facility: No

Map ID
Direction
Distance
Elevation

MAP FINDINGS

Site

Database(s)

EDR ID Number
EPA ID Number

SUNSET AND VINE TOWER (Continued)

1010562053

Used oil transporter: No

Hazardous Waste Summary:

. Waste code: D008
. Waste name: LEAD

Violation Status: No violations found

HAZNET:

Name: SUNSET AND VINE TOWER
Address: 1480 VINE ST
Address 2: Not reported
City,State,Zip: HOLLYWOOD, CA 900280000
Contact: RYAN S HARTER
Telephone: 3238604933
Mailing Name: Not reported
Mailing Address: 6922 HOLLYWOOD BLVD STE 900

Year: 2008
Gepaid: CAR000186205
TSD EPA ID: CAD097030993
CA Waste Code: 352 - Other organic solids
Disposal Method: H141 - Storage, Bulking, And/Or Transfer Off Site--No Treatment/Reovery (H010-H129) Or (H131-H135)
Tons: 0.5

Year: 2008
Gepaid: CAR000186205
TSD EPA ID: CAD097030993
CA Waste Code: 135 - Unspecified aqueous solution
Disposal Method: H141 - Storage, Bulking, And/Or Transfer Off Site--No Treatment/Reovery (H010-H129) Or (H131-H135)
Tons: 9.66

Year: 2008
Gepaid: CAR000186205
TSD EPA ID: CAD097030993
CA Waste Code: 181 - Other inorganic solid waste
Disposal Method: H141 - Storage, Bulking, And/Or Transfer Off Site--No Treatment/Reovery (H010-H129) Or (H131-H135)
Tons: 0.5

Year: 2008
Gepaid: CAR000186205
TSD EPA ID: CAD028409019
CA Waste Code: 352 - Other organic solids
Disposal Method: H141 - Storage, Bulking, And/Or Transfer Off Site--No Treatment/Reovery (H010-H129) Or (H131-H135)
Tons: 1.925

Year: 2008
Gepaid: CAR000186205
TSD EPA ID: NVT330010000
CA Waste Code: 352 - Other organic solids
Disposal Method: H132 - Landfill Or Surface Impoundment That Will Be Closed As Landfill(To Include On-Site Treatment And/Or Stabilization)

Map ID
Direction
Distance
Elevation

MAP FINDINGS

Site

Database(s)

EDR ID Number
EPA ID Number

SUNSET AND VINE TOWER (Continued)

1010562053

Tons: 5.0568

Year: 2008
Gepaid: CAR000186205
TSD EPA ID: CAD009007626
CA Waste Code: 151 - Asbestos containing waste
Disposal Method: H132 - Landfill Or Surface Impoundment That Will Be Closed As Landfill(To Include On-Site Treatment And/Or Stabilization)

Tons: 0.8

Year: 2007
Gepaid: CAR000186205
TSD EPA ID: NVT330010000
CA Waste Code: 352 - Other organic solids
Disposal Method: H132 - Landfill Or Surface Impoundment That Will Be Closed As Landfill(To Include On-Site Treatment And/Or Stabilization)

Tons: 32.0264

Year: 2007
Gepaid: CAR000186205
TSD EPA ID: CAD009007626
CA Waste Code: 151 - Asbestos containing waste
Disposal Method: H132 - Landfill Or Surface Impoundment That Will Be Closed As Landfill(To Include On-Site Treatment And/Or Stabilization)

Tons: 0.8

Additional Info:

Year: 2007
Gen EPA ID: CAR000186205

Shipment Date: 20071024
Creation Date: 1/25/2008 18:30:26
Receipt Date: 20071025
Manifest ID: 000040728WAS
Trans EPA ID: MDR000013854
Trans Name: MARCOR REMEDIATION INC
Trans 2 EPA ID: Not reported
Trans 2 Name: Not reported
TSD EPA ID: CAD009007626
Trans Name: AZUSA LAND RECLAMATION CO
TSD EPA ID: Not reported
TSD EPA Alt Name: Not reported
Waste Code Description: 151 - Asbestos-containing waste
RCRA Code: Not reported
Meth Code: H132 - Landfill Or Surface Impoundment That Will Be Closed As Landfill(To Include On-Site Treatment And/Or Stabilization)

Quantity Tons: 0.8
Waste Quantity: 2
Quantity Unit: Y

Additional Code 1: Not reported
Additional Code 2: Not reported
Additional Code 3: Not reported
Additional Code 4: Not reported
Additional Code 5: Not reported

Shipment Date: 20070907

Map ID
Direction
Distance
Elevation

MAP FINDINGS

Site

Database(s)

EDR ID Number
EPA ID Number

SUNSET AND VINE TOWER (Continued)

1010562053

Creation Date: 2/5/2008 18:30:13
Receipt Date: 20070917
Manifest ID: 000040718WAS
Trans EPA ID: CAR000181891
Trans Name: BDC SPECIAL WASTE SERVICES
Trans 2 EPA ID: Not reported
Trans 2 Name: Not reported
TSDf EPA ID: NVT330010000
Trans Name: US ECOLOGY
TSDf Alt EPA ID: Not reported
TSDf Alt Name: Not reported
Waste Code Description: 352 - Other organic solids
RCRA Code: D008
Meth Code: H132 - Landfill Or Surface Impoundment That Will Be Closed As
Landfill(To Include On-Site Treatment And/Or Stabilization)

Quantity Tons: 32.0264
Waste Quantity: 38
Quantity Unit: Y
Additional Code 1: Not reported
Additional Code 2: Not reported
Additional Code 3: Not reported
Additional Code 4: Not reported
Additional Code 5: Not reported

Additional Info:

Year: 2008
Gen EPA ID: CAR000186205

Shipment Date: 20081029
Creation Date: 12/22/2008 18:30:09
Receipt Date: 20081103
Manifest ID: 000040890WAS
Trans EPA ID: CAR000181891
Trans Name: BDC SPECIAL WASTE SERVICES
Trans 2 EPA ID: Not reported
Trans 2 Name: Not reported
TSDf EPA ID: CAD028409019
Trans Name: CROSBY & OVERTON
TSDf Alt EPA ID: Not reported
TSDf Alt Name: Not reported
Waste Code Description: 352 - Other organic solids
RCRA Code: D008
Meth Code: H141 - Storage, Bulking, And/Or Transfer Off Site--No
Treatment/Reovery (H010-H129) Or (H131-H135)

Quantity Tons: 1.925
Waste Quantity: 3850
Quantity Unit: P
Additional Code 1: Not reported
Additional Code 2: Not reported
Additional Code 3: Not reported
Additional Code 4: Not reported
Additional Code 5: Not reported

Shipment Date: 20081029
Creation Date: 12/11/2008 18:30:37
Receipt Date: 20081031
Manifest ID: 000040956WAS

Map ID
Direction
Distance
Elevation

MAP FINDINGS

Site

Database(s)

EDR ID Number
EPA ID Number

SUNSET AND VINE TOWER (Continued)

1010562053

Trans EPA ID: CAR000181891
Trans Name: BDC SPECIAL WASTE SERVICES
Trans 2 EPA ID: Not reported
Trans 2 Name: Not reported
TSDf EPA ID: CAD009007626
Trans Name: AZUSA LAND RECLAMATION CO
TSDf Alt EPA ID: Not reported
TSDf Alt Name: Not reported
Waste Code Description: 151 - Asbestos-containing waste
RCRA Code: Not reported
Meth Code: H132 - Landfill Or Surface Impoundment That Will Be Closed As
Landfill(To Include On-Site Treatment And/Or Stabilization)

Quantity Tons: 0.4
Waste Quantity: 1
Quantity Unit: Y
Additional Code 1: Not reported
Additional Code 2: Not reported
Additional Code 3: Not reported
Additional Code 4: Not reported
Additional Code 5: Not reported

Shipment Date: 20080708
Creation Date: 8/20/2008 18:30:46
Receipt Date: 20080708
Manifest ID: 004103171JJK
Trans EPA ID: CAR000047613
Trans Name: CAL WEST ENVIRONMENTAL SERVICES INC
Trans 2 EPA ID: Not reported
Trans 2 Name: Not reported
TSDf EPA ID: CAD097030993
Trans Name: SIEMENS WATER TECHNOLOGY CORP
TSDf Alt EPA ID: Not reported
TSDf Alt Name: Not reported
Waste Code Description: 135 - Unspecified aqueous solution
RCRA Code: Not reported
Meth Code: H141 - Storage, Bulking, And/Or Transfer Off Site--No
Treatment/Reovery (H010-H129) Or (H131-H135)

Quantity Tons: 9.66
Waste Quantity: 2300
Quantity Unit: G
Additional Code 1: Not reported
Additional Code 2: Not reported
Additional Code 3: Not reported
Additional Code 4: Not reported
Additional Code 5: Not reported

Shipment Date: 20080708
Creation Date: 8/20/2008 18:30:46
Receipt Date: 20080708
Manifest ID: 004103171JJK
Trans EPA ID: CAR000047613
Trans Name: CAL WEST ENVIRONMENTAL SERVICES INC
Trans 2 EPA ID: Not reported
Trans 2 Name: Not reported
TSDf EPA ID: CAD097030993
Trans Name: SIEMENS WATER TECHNOLOGY CORP
TSDf Alt EPA ID: Not reported

Map ID
Direction
Distance
Elevation

MAP FINDINGS

Site

Database(s)

EDR ID Number
EPA ID Number

SUNSET AND VINE TOWER (Continued)

1010562053

| | |
|-------------------------|--|
| TSDf Alt Name: | Not reported |
| Waste Code Description: | 352 - Other organic solids |
| RCRA Code: | Not reported |
| Meth Code: | H141 - Storage, Bulking, And/Or Transfer Off Site--No Treatment/Reovery (H010-H129) Or (H131-H135) |
| Quantity Tons: | 0.5 |
| Waste Quantity: | 1000 |
| Quantity Unit: | P |
| Additional Code 1: | Not reported |
| Additional Code 2: | Not reported |
| Additional Code 3: | Not reported |
| Additional Code 4: | Not reported |
| Additional Code 5: | Not reported |
| Shipment Date: | 20080708 |
| Creation Date: | 8/20/2008 18:30:46 |
| Receipt Date: | 20080708 |
| Manifest ID: | 004103171JJK |
| Trans EPA ID: | CAR000047613 |
| Trans Name: | CAL WEST ENVIRONMENTAL SERVICES INC |
| Trans 2 EPA ID: | Not reported |
| Trans 2 Name: | Not reported |
| TSDf EPA ID: | CAD097030993 |
| Trans Name: | SIEMENS WATER TECHNOLOGY CORP |
| TSDf Alt EPA ID: | Not reported |
| TSDf Alt Name: | Not reported |
| Waste Code Description: | 181 - Other inorganic solid waste Organics |
| RCRA Code: | D008 |
| Meth Code: | H141 - Storage, Bulking, And/Or Transfer Off Site--No Treatment/Reovery (H010-H129) Or (H131-H135) |
| Quantity Tons: | 0.5 |
| Waste Quantity: | 1000 |
| Quantity Unit: | P |
| Additional Code 1: | Not reported |
| Additional Code 2: | Not reported |
| Additional Code 3: | Not reported |
| Additional Code 4: | Not reported |
| Additional Code 5: | Not reported |
| Shipment Date: | 20080124 |
| Creation Date: | 4/3/2008 18:30:19 |
| Receipt Date: | 20080124 |
| Manifest ID: | 000040812WAS |
| Trans EPA ID: | CAR000181891 |
| Trans Name: | BDC SPECIAL WASTE SERVICES |
| Trans 2 EPA ID: | Not reported |
| Trans 2 Name: | Not reported |
| TSDf EPA ID: | CAD009007626 |
| Trans Name: | AZUSA LAND RECLAMATION CO |
| TSDf Alt EPA ID: | Not reported |
| TSDf Alt Name: | Not reported |
| Waste Code Description: | 151 - Asbestos-containing waste |
| RCRA Code: | Not reported |
| Meth Code: | H132 - Landfill Or Surface Impoundment That Will Be Closed As Landfill(To Include On-Site Treatment And/Or Stabilization) |
| Quantity Tons: | 0.4 |
| Waste Quantity: | 1 |

Map ID
Direction
Distance
Elevation

MAP FINDINGS

Site

Database(s)

EDR ID Number
EPA ID Number

SUNSET AND VINE TOWER (Continued)

1010562053

Quantity Unit: Y
Additional Code 1: Not reported
Additional Code 2: Not reported
Additional Code 3: Not reported
Additional Code 4: Not reported
Additional Code 5: Not reported

Shipment Date: 20080124
Creation Date: 10/30/2008 18:30:39
Receipt Date: 20080130
Manifest ID: 000040782WAS
Trans EPA ID: CAR000181891
Trans Name: BDC SPECIAL WASTE SERVICES
Trans 2 EPA ID: Not reported
Trans 2 Name: Not reported
TSDf EPA ID: NVT330010000
Trans Name: US ECOLOGY
TSDf Alt EPA ID: Not reported
TSDf Alt Name: Not reported
Waste Code Description: 352 - Other organic solids
RCRA Code: D008
Meth Code: H132 - Landfill Or Surface Impoundment That Will Be Closed As Landfill(To Include On-Site Treatment And/Or Stabilization)

Quantity Tons: 5.0568
Waste Quantity: 6
Quantity Unit: Y
Additional Code 1: Not reported
Additional Code 2: Not reported
Additional Code 3: Not reported
Additional Code 4: Not reported
Additional Code 5: Not reported

HWTS:

Name: SUNSET AND VINE TOWER
Address: 1480 VINE ST
Address 2: Not reported
City,State,Zip: HOLLYWOOD, CA 900280000
EPA ID: CAR000186205
Inactive Date: 06/30/2008
Create Date: 08/21/2007
Last Act Date: 04/13/2010
Mailing Name: Not reported
Mailing Address: 6922 HOLLYWOOD BLVD STE 900
Mailing Address 2: Not reported
Mailing City,State,Zip: HOLLYWOOD, CA 900286129
Owner Name: SUNSET AND VINE TOWER
Owner Address: 6922 HOLLYWOOD BLVD STE 900
Owner Address 2: Not reported
Owner City,State,Zip: HOLLYWOOD, CA 900286129
Contact Name: RYAN S HARTER
Contact Address: 6922 HOLLYWOOD BLVD STE 900
Contact Address 2: Not reported
City,State,Zip: HOLLYWOOD, CA 900286129

MAP FINDINGS

| | | | |
|-----------|------|-------------|---------------|
| Map ID | | | EDR ID Number |
| Direction | | | EPA ID Number |
| Distance | | | |
| Elevation | Site | Database(s) | |

Z187 **BERCOVITZ HERMAN** **EDR Hist Cleaner** **1009192497**
ESE **1350 VINE WY** **N/A**
1/8-1/4 **LOS ANGELES, CA**
0.225 mi.
1190 ft. **Site 6 of 7 in cluster Z**

Relative: EDR Hist Cleaner
Lower

Actual: Year: Name: Type:
336 ft. 1937 BERCOVITZ HERMAN CLOTHES PRESSERS AND CLEANERS

AD188 **BRATT LOUIE** **EDR Hist Cleaner** **1009187456**
NNW **1643 HUDSON AVE** **N/A**
1/8-1/4 **LOS ANGELES, CA**
0.228 mi.
1204 ft. **Site 2 of 3 in cluster AD**

Relative: EDR Hist Cleaner
Higher

Actual: Year: Name: Type:
375 ft. 1924 BRATT LOUIE CLOTHES CLEANERS PRESSERS AND DYERS
 1929 GROSS LOUIS CLOTHES PRESSERS CLEANERS AND REPAIRERS

X189 **WHITE HYMAN** **EDR Hist Cleaner** **1009191672**
NNE **1645 N CAHUENGA BLVD** **N/A**
1/8-1/4 **LOS ANGELES, CA**
0.228 mi.
1204 ft. **Site 3 of 3 in cluster X**

Relative: EDR Hist Cleaner
Higher

Actual: Year: Name: Type:
381 ft. 1929 WHITE HYMAN CLOTHES PRESSERS CLEANERS AND REPAIRERS

190 **CHIPOTLE MEXICAN GRILL #1310** **HAZMAT** **S123498744**
East **1460 VINE ST** **CERS** **N/A**
1/8-1/4 **LOS ANGELES, CA 90028**
0.230 mi.
1214 ft.

Relative: LOS ANGELES HM:
Lower Name: CHIPOTLE MEXICAN GRILL #1310

Actual: Address: 1460 VINE ST
346 ft. City,State,Zip: LOS ANGELES, CA 90028
 Facility ID: FA0039843
 Last Run Date: 06/01/2019
 Status: ACTIVE

CERS:
 Name: CHIPOTLE MEXICAN GRILL #1310
 Address: 1460 VINE ST
 City,State,Zip: LOS ANGELES, CA 90028
 Site ID: 105201
 CERS ID: 10504201
 CERS Description: Chemical Storage Facilities

Map ID
Direction
Distance
Elevation

MAP FINDINGS

Site

Database(s)

EDR ID Number
EPA ID Number

CHIPOTLE MEXICAN GRILL #1310 (Continued)

S123498744

Coordinates:

Site ID: 105201
Facility Name: Chipotle Mexican Grill #1310
Env Int Type Code: HMBP
Program ID: 10504201
Coord Name: Not reported
Ref Point Type Desc: Center of a facility or station.
Latitude: 34.097270
Longitude: -118.326370

Affiliation:

Affiliation Type Desc: Document Preparer
Entity Name: Sam Smith
Entity Title: Not reported
Affiliation Address: Not reported
Affiliation City: Not reported
Affiliation State: Not reported
Affiliation Country: Not reported
Affiliation Zip: Not reported
Affiliation Phone: Not reported

Affiliation Type Desc: Identification Signer
Entity Name: Sam Smith
Entity Title: Facilities Coordinator
Affiliation Address: Not reported
Affiliation City: Not reported
Affiliation State: Not reported
Affiliation Country: Not reported
Affiliation Zip: Not reported
Affiliation Phone: Not reported

Affiliation Type Desc: Legal Owner
Entity Name: CHIPOTLE MEXICAN GRILL INC
Entity Title: Not reported
Affiliation Address: 1401 Wynkoop St., Ste. #500
Affiliation City: Denver
Affiliation State: CO
Affiliation Country: United States
Affiliation Zip: 80202
Affiliation Phone: (303) 595-4000

Affiliation Type Desc: Parent Corporation
Entity Name: Chipotle Mexican Grill
Entity Title: Not reported
Affiliation Address: Not reported
Affiliation City: Not reported
Affiliation State: Not reported
Affiliation Country: Not reported
Affiliation Zip: Not reported
Affiliation Phone: Not reported

Affiliation Type Desc: CUPA District
Entity Name: Los Angeles City Fire Department
Entity Title: Not reported
Affiliation Address: 200 North Main Street, Room 1780
Affiliation City: Los Angeles

Map ID
Direction
Distance
Elevation

MAP FINDINGS

Site

Database(s)

EDR ID Number
EPA ID Number

CHIPOTLE MEXICAN GRILL #1310 (Continued)

S123498744

Affiliation State: CA
Affiliation Country: Not reported
Affiliation Zip: 90012
Affiliation Phone: (213) 978-3680

Affiliation Type Desc: Environmental Contact
Entity Name: Kim Oganesyanyan
Entity Title: Not reported
Affiliation Address: 1401 Wynkoop St., Ste #500
Affiliation City: Denver
Affiliation State: CO
Affiliation Country: Not reported
Affiliation Zip: 80202
Affiliation Phone: Not reported

Affiliation Type Desc: Facility Mailing Address
Entity Name: Mailing Address
Entity Title: Not reported
Affiliation Address: 1401 Wynkoop St., Ste. #500
Affiliation City: Denver
Affiliation State: CO
Affiliation Country: Not reported
Affiliation Zip: 80201
Affiliation Phone: Not reported

Affiliation Type Desc: Operator
Entity Name: Chipotle Mexican Grill #1310
Entity Title: Not reported
Affiliation Address: Not reported
Affiliation City: Not reported
Affiliation State: Not reported
Affiliation Country: Not reported
Affiliation Zip: Not reported
Affiliation Phone: (323) 836-0081

AE191
ENE
1/8-1/4
0.232 mi.
1226 ft.

MAYHEW C E
1533 VINE WY
LOS ANGELES, CA
Site 3 of 6 in cluster AE

EDR Hist Auto 1009083274
N/A

Relative:
Higher

EDR Hist Auto

Actual:
362 ft.

Year: Name:
1937 MAYHEW C E

Type:
GASOLINE AND OIL SERVICE STATIONS

MAP FINDINGS

| Map ID Direction Distance Elevation | Site | Database(s) | EDR ID Number EPA ID Number |
|--|---|-------------------------------------|--------------------------------|
| 192 North 1/8-1/4 0.233 mi. 1229 ft. | GARABEDIAN A N 1647 WILCOX AVE LOS ANGELES, CA | EDR Hist Cleaner | 1009191017 N/A |
| Relative: Higher | EDR Hist Cleaner | | |
| Actual: 379 ft. | Year: 1933 Name: GARABEDIAN A N | Type: LAUNDRIES HAND | |
| Z193 ESE 1/8-1/4 0.234 mi. 1235 ft. | FREDERICK S F 1348 VINE WY LOS ANGELES, CA Site 7 of 7 in cluster Z | EDR Hist Cleaner | 1009190793 N/A |
| Relative: Lower | EDR Hist Cleaner | | |
| Actual: 336 ft. | Year: 1933 Name: FREDERICK S F | Type: CLOTHES PRESSERS AND CLEANERS | |
| AD194 NNW 1/8-1/4 0.234 mi. 1238 ft. | GRIEWE RALPH 1654 N HUDSON AVE LOS ANGELES, CA Site 3 of 3 in cluster AD | EDR Hist Auto | 1009080965 N/A |
| Relative: Higher | EDR Hist Auto | | |
| Actual: 376 ft. | Year: 1942 Name: GRIEWE RALPH | Type: AUTOMOBILE REPAIRING | |
| AE195 ENE 1/8-1/4 0.235 mi. 1241 ft. | T A V (TRANS-AMERICAN VIDEO) INC 1541 N VINE ST LOS ANGELES, CA 90028 Site 4 of 6 in cluster AE | HAZMAT | S123543909 N/A |
| Relative: Higher | LOS ANGELES HM: Name: T A V (TRANS-AMERICAN VIDEO) INC | | |
| Actual: 363 ft. | Address: 1541 N VINE ST City,State,Zip: LOS ANGELES, CA 90028 Facility ID: FA0007778 Last Run Date: 06/01/2019 Status: INACTIVE | | |

MAP FINDINGS

| | | | |
|-----------|------|-------------|---------------|
| Map ID | | | EDR ID Number |
| Direction | | | EPA ID Number |
| Distance | | | |
| Elevation | Site | Database(s) | |

| | | | |
|---|---|---|---------------------------------|
| AE196 ENE 1/8-1/4 0.239 mi. 1260 ft. | GUZIEL ALEX 1553 VINE WY LOS ANGELES, CA Site 5 of 6 in cluster AE | EDR Hist Auto | 1009080752 N/A |
| Relative: Higher | EDR Hist Auto | | |
| Actual: 364 ft. | Year: 1933 Name: GUZIEL ALEX | Type: GASOLINE AND OIL SERVICE STATIONS | |

| | | | |
|---|--|--|---------------------------------|
| AE197 ENE 1/8-1/4 0.239 mi. 1264 ft. | BED BATH & BEYOND #384 1557 VINE ST HOLLYWOOD, CA 90028 Site 6 of 6 in cluster AE | CERS HAZ WASTE HAZNET HAZMAT HWTS | S113799334 N/A |
| Relative: Higher | CERS HAZ WASTE: | | |
| Actual: 364 ft. | Name: BED, BATH AND BEYOND #384 Address: 1557 VINE ST City,State,Zip: LOS ANGELES, CA 90028 Site ID: 11532 CERS ID: 10167189 CERS Description: Hazardous Waste Generator | | |
| | Evaluation: | | |
| | Eval General Type: Compliance Evaluation Inspection Eval Date: 07-20-2015 Violations Found: No Eval Type: Routine done by local agency Eval Notes: Eric Tieu Eval Division: Los Angeles County Fire Department Eval Program: HW Eval Source: CERS | | |
| | Eval General Type: Compliance Evaluation Inspection Eval Date: 04-27-2016 Violations Found: No Eval Type: Routine done by local agency Eval Notes: On site for routine hazardous materials and business emergency plan inspection. Consent to enter and inspect was given by Brent Krebs, Store Manager. Contact Information: brent.krebs@bedbath.com Observed the facility and inspected hazardous materials storage. Annual employee safety training records were maintained. The facility is responsible for identifying all hazardous materials, to include hazardous wastes, which are above disclosure thresholds. If there is a change in the type or amount of chemicals that are maintained on site, please submit revised documents (electronically) within 30 days of the change. | | |
| | Eval Division: Los Angeles City Fire Department Eval Program: HMRRP Eval Source: CERS | | |
| | Eval General Type: Compliance Evaluation Inspection Eval Date: 09-21-2018 Violations Found: No Eval Type: Routine done by local agency Eval Notes: Erik Tieu, Operations Manager Eval Division: Los Angeles County Fire Department Eval Program: HW | | |

Map ID
Direction
Distance
Elevation

MAP FINDINGS

Site

Database(s)

EDR ID Number
EPA ID Number

BED BATH & BEYOND #384 (Continued)

S113799334

Eval Source: CERS

Eval General Type: Other/Unknown
Eval Date: 01-17-2014
Violations Found: No
Eval Type: Other, not routine, done by local agency
Eval Notes: cers 1-13-13
Eval Division: Los Angeles City Fire Department
Eval Program: HMRRP
Eval Source: CERS

Eval General Type: Compliance Evaluation Inspection
Eval Date: 03-28-2019
Violations Found: No
Eval Type: Routine done by local agency
Eval Notes: Consent to enter, inspect and take photographs was given by: Erik Tieu
The Business Activities, Owner/Operator Identification, Hazardous
Materials Inventory, Site Map, Emergency Response/Contingency Plan and
Employee Training Plan sections were reviewed in CERS and field
verified. Review and correct any violations indicated previously in
this report, on or before the COMPLY BY date associated with each
violation. NOTE: The LAMC, Sections (L.A.M.C. SECTION 57.105.1.4;
57.120.3; 57.121.2 and 57.121.2.1.) requires businesses that store,
use or handle hazardous materials in the City of Los Angeles to obtain
a Consolidated Permit from the Los Angeles Fire Department CUPA ****
Annual submission of a Hazardous Materials Business Plan into CERS is
required between January 1 and March 1 of every year. Please remember
that any change in inventory of greater than 100 percent will require
new submission within 30 days of that change. As a reminder, you must
complete all the [Truncated]

Eval Division: Los Angeles City Fire Department
Eval Program: HMRRP
Eval Source: CERS

Coordinates:
Site ID: 11532
Facility Name: Bed, Bath and Beyond #384
Env Int Type Code: HWG
Program ID: 10167189
Coord Name: Not reported
Ref Point Type Desc: Center of a facility or station.
Latitude: 34.099070
Longitude: -118.326710

Affiliation:
Affiliation Type Desc: Environmental Contact
Entity Name: ASHLEY CAMPBELL
Entity Title: Not reported
Affiliation Address: 5151 San Felipe St, Suite 1000
Affiliation City: Houston
Affiliation State: TX
Affiliation Country: Not reported
Affiliation Zip: 77056
Affiliation Phone: Not reported

Affiliation Type Desc: Operator

Map ID
Direction
Distance
Elevation

MAP FINDINGS

Site

Database(s)

EDR ID Number
EPA ID Number

BED BATH & BEYOND #384 (Continued)

S113799334

Entity Name: Bed, Bath and Beyond, Inc.
Entity Title: Not reported
Affiliation Address: Not reported
Affiliation City: Not reported
Affiliation State: Not reported
Affiliation Country: Not reported
Affiliation Zip: Not reported
Affiliation Phone: (908) 688-0888

Affiliation Type Desc: Document Preparer
Entity Name: ASHLEY CAMPBELL
Entity Title: Not reported
Affiliation Address: Not reported
Affiliation City: Not reported
Affiliation State: Not reported
Affiliation Country: Not reported
Affiliation Zip: Not reported
Affiliation Phone: Not reported

Affiliation Type Desc: Facility Mailing Address
Entity Name: Mailing Address
Entity Title: Not reported
Affiliation Address: 5151 San Felipe, Suite 1100
Affiliation City: Houston
Affiliation State: TX
Affiliation Country: Not reported
Affiliation Zip: 77056
Affiliation Phone: Not reported

Affiliation Type Desc: Identification Signer
Entity Name: Ashley Campbell
Entity Title: Authorized Representative
Affiliation Address: Not reported
Affiliation City: Not reported
Affiliation State: Not reported
Affiliation Country: Not reported
Affiliation Zip: Not reported
Affiliation Phone: Not reported

Affiliation Type Desc: Legal Owner
Entity Name: Bed, Bath and Beyond of California, LLC
Entity Title: Not reported
Affiliation Address: 650 Liberty Ave
Affiliation City: Union
Affiliation State: NJ
Affiliation Country: United States
Affiliation Zip: 07083
Affiliation Phone: (908) 688-0888

Affiliation Type Desc: CUPA District
Entity Name: Los Angeles City Fire Department
Entity Title: Not reported
Affiliation Address: 200 North Main Street, Room 1780
Affiliation City: Los Angeles
Affiliation State: CA
Affiliation Country: Not reported
Affiliation Zip: 90012

Map ID
Direction
Distance
Elevation

MAP FINDINGS

Site

Database(s)

EDR ID Number
EPA ID Number

BED BATH & BEYOND #384 (Continued)

S113799334

Affiliation Phone: (213) 978-3680

Affiliation Type Desc: Parent Corporation
Entity Name: Bed, Bath and Beyond
Entity Title: Not reported
Affiliation Address: Not reported
Affiliation City: Not reported
Affiliation State: Not reported
Affiliation Country: Not reported
Affiliation Zip: Not reported
Affiliation Phone: Not reported

HAZNET:

Name: BED BATH & BEYOND #384
Address: 1557 VINE ST
Address 2: Not reported
City,State,Zip: HOLLYWOOD, CA 775070000
Contact: ASHLEY CAMPBELL
Telephone: 7139855472
Mailing Name: Not reported
Mailing Address: 9950 CHEMICAL ROAD

Year: 2019
Gepaid: CAL000362302
TSD EPA ID: NVD980895338
CA Waste Code: 331 - Off-specification, aged or surplus organics
Disposal Method: H141 - Storage, Bulking, And/Or Transfer Off Site--No Treatment/Reovery (H010-H129) Or (H131-H135)
Tons: 0.00600

Year: 2019
Gepaid: CAL000362302
TSD EPA ID: CAD008364432
CA Waste Code: 331 - Off-specification, aged or surplus organics
Disposal Method: H141 - Storage, Bulking, And/Or Transfer Off Site--No Treatment/Reovery (H010-H129) Or (H131-H135)
Tons: 0.13650

Year: 2019
Gepaid: CAL000362302
TSD EPA ID: NVD980895338
CA Waste Code: 214 - Unspecified solvent mixture
Disposal Method: H141 - Storage, Bulking, And/Or Transfer Off Site--No Treatment/Reovery (H010-H129) Or (H131-H135)
Tons: 0.01000

Year: 2019
Gepaid: CAL000362302
TSD EPA ID: NVD980895338
CA Waste Code: 141 - Off-specification, aged or surplus inorganics
Disposal Method: H070 -
Tons: 0.00450

Year: 2019
Gepaid: CAL000362302
TSD EPA ID: AZR000515924

Map ID
Direction
Distance
Elevation

MAP FINDINGS

Site

Database(s)

EDR ID Number
EPA ID Number

BED BATH & BEYOND #384 (Continued)

S113799334

CA Waste Code: 291 - Latex waste
Disposal Method: H141 - Storage, Bulking, And/Or Transfer Off Site--No Treatment/Reovery (H010-H129) Or (H131-H135)
Tons: 0.04100

Year: 2019
Gepaid: CAL000362302
TSD EPA ID: CAD008364432
CA Waste Code: 122 - Alkaline solution without metals pH >= 12.5
Disposal Method: H141 - Storage, Bulking, And/Or Transfer Off Site--No Treatment/Reovery (H010-H129) Or (H131-H135)
Tons: 0.00800

Year: 2019
Gepaid: CAL000362302
TSD EPA ID: CAD008364432
CA Waste Code: 791 - Liquids with pH <= 2
Disposal Method: H141 - Storage, Bulking, And/Or Transfer Off Site--No Treatment/Reovery (H010-H129) Or (H131-H135)
Tons: 0.00900

Year: 2018
Gepaid: CAL000362302
TSD EPA ID: CAD008364432
CA Waste Code: 331 - Off-specification, aged or surplus organics
Disposal Method: H141 - Storage, Bulking, And/Or Transfer Off Site--No Treatment/Reovery (H010-H129) Or (H131-H135)
Tons: 0.08400

Year: 2018
Gepaid: CAL000362302
TSD EPA ID: CAD008364432
CA Waste Code: 791 - Liquids with pH <= 2
Disposal Method: H141 - Storage, Bulking, And/Or Transfer Off Site--No Treatment/Reovery (H010-H129) Or (H131-H135)
Tons: 0.00850

Year: 2018
Gepaid: CAL000362302
TSD EPA ID: NVD980895338
CA Waste Code: 331 - Off-specification, aged or surplus organics
Disposal Method: H141 - Storage, Bulking, And/Or Transfer Off Site--No Treatment/Reovery (H010-H129) Or (H131-H135)
Tons: 0.03750

[Click this hyperlink](#) while viewing on your computer to access 34 additional CA HAZNET: record(s) in the EDR Site Report.

Additional Info:

Year: 2015
Gen EPA ID: CAL000362302

Shipment Date: 20151113
Creation Date: 1/21/2016 22:15:32
Receipt Date: 20151119
Manifest ID: 001146575PSC

Map ID
Direction
Distance
Elevation

MAP FINDINGS

Site

Database(s)

EDR ID Number
EPA ID Number

BED BATH & BEYOND #384 (Continued)

S113799334

Trans EPA ID: CAD008364432
Trans Name: RHO CHEM LLC
Trans 2 EPA ID: CAD983649880
Trans 2 Name: PSC ENVIRONMENTAL SERVICES OF POMONA LP
TSDf EPA ID: CAD008364432
Trans Name: RHO CHEM LLC
TSDf Alt EPA ID: Not reported
TSDf Alt Name: Not reported
Waste Code Description: 791 - Liquids with pH < 2 792 Liquids with pH < 2 with metals
RCRA Code: D002
Meth Code: H141 - Storage, Bulking, And/Or Transfer Off Site--No Treatment/Reovery (H010-H129) Or (H131-H135)

Quantity Tons: 0.0045
Waste Quantity: 9
Quantity Unit: P
Additional Code 1: Not reported
Additional Code 2: Not reported
Additional Code 3: Not reported
Additional Code 4: Not reported
Additional Code 5: Not reported

Shipment Date: 20151113
Creation Date: 1/21/2016 22:15:32
Receipt Date: 20151119
Manifest ID: 001146575PSC
Trans EPA ID: CAD008364432
Trans Name: RHO CHEM LLC
Trans 2 EPA ID: CAD983649880
Trans 2 Name: PSC ENVIRONMENTAL SERVICES OF POMONA LP
TSDf EPA ID: CAD008364432
Trans Name: RHO CHEM LLC
TSDf Alt EPA ID: Not reported
TSDf Alt Name: Not reported
Waste Code Description: 331 - Off-specification, aged, or surplus organics
RCRA Code: D001
Meth Code: H141 - Storage, Bulking, And/Or Transfer Off Site--No Treatment/Reovery (H010-H129) Or (H131-H135)

Quantity Tons: 0.0145
Waste Quantity: 29
Quantity Unit: P
Additional Code 1: Not reported
Additional Code 2: Not reported
Additional Code 3: Not reported
Additional Code 4: Not reported
Additional Code 5: Not reported

Shipment Date: 20151113
Creation Date: 1/21/2016 22:15:32
Receipt Date: 20151119
Manifest ID: 001146575PSC
Trans EPA ID: CAD008364432
Trans Name: RHO CHEM LLC
Trans 2 EPA ID: CAD983649880
Trans 2 Name: PSC ENVIRONMENTAL SERVICES OF POMONA LP
TSDf EPA ID: CAD008364432
Trans Name: RHO CHEM LLC
TSDf Alt EPA ID: Not reported

Map ID
Direction
Distance
Elevation

MAP FINDINGS

Site

Database(s)

EDR ID Number
EPA ID Number

BED BATH & BEYOND #384 (Continued)

S113799334

| | |
|-------------------------|--|
| TSDf Alt Name: | Not reported |
| Waste Code Description: | 122 - Alkaline solution without metals (pH > 12.5 |
| RCRA Code: | D002 |
| Meth Code: | H141 - Storage, Bulking, And/Or Transfer Off Site--No Treatment/Reovery (H010-H129) Or (H131-H135) |
| Quantity Tons: | 0.0465 |
| Waste Quantity: | 93 |
| Quantity Unit: | P |
| Additional Code 1: | Not reported |
| Additional Code 2: | Not reported |
| Additional Code 3: | Not reported |
| Additional Code 4: | Not reported |
| Additional Code 5: | Not reported |
| Shipment Date: | 20150521 |
| Creation Date: | 8/20/2015 22:15:40 |
| Receipt Date: | 20150526 |
| Manifest ID: | 001016851PSC |
| Trans EPA ID: | CAD008364432 |
| Trans Name: | RHO CHEM LLC |
| Trans 2 EPA ID: | CAD983649880 |
| Trans 2 Name: | PSC ENVIRONMENTAL SERVICES OF POMONA LP |
| TSDf EPA ID: | CAD008364432 |
| Trans Name: | RHO CHEM LLC |
| TSDf Alt EPA ID: | Not reported |
| TSDf Alt Name: | Not reported |
| Waste Code Description: | 331 - Off-specification, aged, or surplus organics |
| RCRA Code: | Not reported |
| Meth Code: | H141 - Storage, Bulking, And/Or Transfer Off Site--No Treatment/Reovery (H010-H129) Or (H131-H135) |
| Quantity Tons: | 0.008 |
| Waste Quantity: | 16 |
| Quantity Unit: | P |
| Additional Code 1: | Not reported |
| Additional Code 2: | Not reported |
| Additional Code 3: | Not reported |
| Additional Code 4: | Not reported |
| Additional Code 5: | Not reported |
| Shipment Date: | 20150521 |
| Creation Date: | 8/20/2015 22:15:40 |
| Receipt Date: | 20150526 |
| Manifest ID: | 001016851PSC |
| Trans EPA ID: | CAD008364432 |
| Trans Name: | RHO CHEM LLC |
| Trans 2 EPA ID: | CAD983649880 |
| Trans 2 Name: | PSC ENVIRONMENTAL SERVICES OF POMONA LP |
| TSDf EPA ID: | CAD008364432 |
| Trans Name: | RHO CHEM LLC |
| TSDf Alt EPA ID: | Not reported |
| TSDf Alt Name: | Not reported |
| Waste Code Description: | 331 - Off-specification, aged, or surplus organics |
| RCRA Code: | D001 |
| Meth Code: | H141 - Storage, Bulking, And/Or Transfer Off Site--No Treatment/Reovery (H010-H129) Or (H131-H135) |
| Quantity Tons: | 0.007 |
| Waste Quantity: | 14 |

Map ID
Direction
Distance
Elevation

MAP FINDINGS

Site

Database(s)

EDR ID Number
EPA ID Number

BED BATH & BEYOND #384 (Continued)

S113799334

Quantity Unit: P
Additional Code 1: Not reported
Additional Code 2: Not reported
Additional Code 3: Not reported
Additional Code 4: Not reported
Additional Code 5: Not reported

Additional Info:

Year: 2014
Gen EPA ID: CAL000362302

Shipment Date: 20141126
Creation Date: 2/6/2015 22:15:34
Receipt Date: 20141204
Manifest ID: 000897330PSC
Trans EPA ID: CAD008364432
Trans Name: RHO CHEM LLC
Trans 2 EPA ID: CAD983649880
Trans 2 Name: PSC ENVIRONMENTAL SERVICES OF POMONA LP
TSDf EPA ID: CAD008364432
Trans Name: RHO CHEM LLC
TSDf Alt EPA ID: Not reported
TSDf Alt Name: Not reported
Waste Code Description: 331 - Off-specification, aged, or surplus organics
RCRA Code: Not reported
Meth Code: H141 - Storage, Bulking, And/Or Transfer Off Site--No Treatment/Reovery (H010-H129) Or (H131-H135)

Quantity Tons: 0.021
Waste Quantity: 42
Quantity Unit: P
Additional Code 1: Not reported
Additional Code 2: Not reported
Additional Code 3: Not reported
Additional Code 4: Not reported
Additional Code 5: Not reported

Shipment Date: 20141126
Creation Date: 2/6/2015 22:15:34
Receipt Date: 20141204
Manifest ID: 000897330PSC
Trans EPA ID: CAD008364432
Trans Name: RHO CHEM LLC
Trans 2 EPA ID: CAD983649880
Trans 2 Name: PSC ENVIRONMENTAL SERVICES OF POMONA LP
TSDf EPA ID: CAD008364432
Trans Name: RHO CHEM LLC
TSDf Alt EPA ID: Not reported
TSDf Alt Name: Not reported
Waste Code Description: 791 - Liquids with pH < 2 792 Liquids with pH < 2 with metals
RCRA Code: D002
Meth Code: H141 - Storage, Bulking, And/Or Transfer Off Site--No Treatment/Reovery (H010-H129) Or (H131-H135)

Quantity Tons: 0.008
Waste Quantity: 16
Quantity Unit: P
Additional Code 1: Not reported
Additional Code 2: Not reported

Map ID
Direction
Distance
Elevation

MAP FINDINGS

Site

Database(s)

EDR ID Number
EPA ID Number

BED BATH & BEYOND #384 (Continued)

S113799334

Additional Code 3: Not reported
Additional Code 4: Not reported
Additional Code 5: Not reported

Shipment Date: 20141126
Creation Date: 2/6/2015 22:15:34
Receipt Date: 20141204
Manifest ID: 000897330PSC
Trans EPA ID: CAD008364432
Trans Name: RHO CHEM LLC
Trans 2 EPA ID: CAD983649880
Trans 2 Name: PSC ENVIRONMENTAL SERVICES OF POMONA LP
TSDf EPA ID: CAD008364432
Trans Name: RHO CHEM LLC
TSDf Alt EPA ID: Not reported
TSDf Alt Name: Not reported
Waste Code Description: 331 - Off-specification, aged, or surplus organics
RCRA Code: D001
Meth Code: H141 - Storage, Bulking, And/Or Transfer Off Site--No Treatment/Reovery (H010-H129) Or (H131-H135)

Quantity Tons: 0.0095
Waste Quantity: 19
Quantity Unit: P
Additional Code 1: Not reported
Additional Code 2: Not reported
Additional Code 3: Not reported
Additional Code 4: Not reported
Additional Code 5: Not reported

Shipment Date: 20141126
Creation Date: 2/6/2015 22:15:34
Receipt Date: 20141204
Manifest ID: 000897330PSC
Trans EPA ID: CAD008364432
Trans Name: RHO CHEM LLC
Trans 2 EPA ID: CAD983649880
Trans 2 Name: PSC ENVIRONMENTAL SERVICES OF POMONA LP
TSDf EPA ID: CAD008364432
Trans Name: RHO CHEM LLC
TSDf Alt EPA ID: Not reported
TSDf Alt Name: Not reported
Waste Code Description: 181 - Other inorganic solid waste Organics
RCRA Code: D009
Meth Code: H141 - Storage, Bulking, And/Or Transfer Off Site--No Treatment/Reovery (H010-H129) Or (H131-H135)

Quantity Tons: 0.0045
Waste Quantity: 9
Quantity Unit: P
Additional Code 1: Not reported
Additional Code 2: Not reported
Additional Code 3: Not reported
Additional Code 4: Not reported
Additional Code 5: Not reported

Shipment Date: 20140620
Creation Date: 9/22/2014 22:15:02
Receipt Date: 20140625

Map ID
Direction
Distance
Elevation

MAP FINDINGS

Site

Database(s)

EDR ID Number
EPA ID Number

BED BATH & BEYOND #384 (Continued)

S113799334

Manifest ID: 000786306PSC
Trans EPA ID: CAD008364432
Trans Name: RHO CHEM LLC
Trans 2 EPA ID: CAD983649880
Trans 2 Name: PSC ENVIRONMENTAL SERVICES OF POMONA LP
TSDf EPA ID: CAD008364432
Trans Name: RHO CHEM LLC
TSDf Alt EPA ID: Not reported
TSDf Alt Name: Not reported
Waste Code Description: - Not reported
RCRA Code: Not reported
Meth Code: H141 - Storage, Bulking, And/Or Transfer Off Site--No Treatment/Reovery (H010-H129) Or (H131-H135)

Quantity Tons: 0.007
Waste Quantity: 14
Quantity Unit: P
Additional Code 1: Not reported
Additional Code 2: Not reported
Additional Code 3: Not reported
Additional Code 4: Not reported
Additional Code 5: Not reported

Shipment Date: 20140620
Creation Date: 9/22/2014 22:15:02
Receipt Date: 20140625
Manifest ID: 000786306PSC
Trans EPA ID: CAD008364432
Trans Name: RHO CHEM LLC
Trans 2 EPA ID: CAD983649880
Trans 2 Name: PSC ENVIRONMENTAL SERVICES OF POMONA LP
TSDf EPA ID: CAD008364432
Trans Name: RHO CHEM LLC
TSDf Alt EPA ID: Not reported
TSDf Alt Name: Not reported
Waste Code Description: - Not reported
RCRA Code: D001
Meth Code: H141 - Storage, Bulking, And/Or Transfer Off Site--No Treatment/Reovery (H010-H129) Or (H131-H135)

Quantity Tons: 0.0065
Waste Quantity: 13
Quantity Unit: P
Additional Code 1: Not reported
Additional Code 2: Not reported
Additional Code 3: Not reported
Additional Code 4: Not reported
Additional Code 5: Not reported

Shipment Date: 20140620
Creation Date: Not reported
Receipt Date: Not reported
Manifest ID: 000786306PSC
Trans EPA ID: CAD008364432
Trans Name: RHO CHEM LLC
Trans 2 EPA ID: CAD983649880
Trans 2 Name: PSC ENVIRONMENTAL SERVICES OF POMONA LP
TSDf EPA ID: CAD008364432
Trans Name: RHO CHEM LLC

Map ID
Direction
Distance
Elevation

MAP FINDINGS

Site

Database(s)

EDR ID Number
EPA ID Number

BED BATH & BEYOND #384 (Continued)

S113799334

| | |
|-------------------------|--|
| TSDF Alt EPA ID: | Not reported |
| TSDF Alt Name: | Not reported |
| Waste Code Description: | 331 - Off-specification, aged, or surplus organics |
| RCRA Code: | Not reported |
| Meth Code: | H141 - Storage, Bulking, And/Or Transfer Off Site--No Treatment/Reovery (H010-H129) Or (H131-H135) |
| Quantity Tons: | 0.023 |
| Waste Quantity: | 46 |
| Quantity Unit: | P |
| Additional Code 1: | Not reported |
| Additional Code 2: | Not reported |
| Additional Code 3: | Not reported |
| Additional Code 4: | Not reported |
| Additional Code 5: | Not reported |
| Shipment Date: | 20140620 |
| Creation Date: | 9/22/2014 22:15:02 |
| Receipt Date: | 20140625 |
| Manifest ID: | 000786306PSC |
| Trans EPA ID: | CAD008364432 |
| Trans Name: | RHO CHEM LLC |
| Trans 2 EPA ID: | CAD983649880 |
| Trans 2 Name: | PSC ENVIRONMENTAL SERVICES OF POMONA LP |
| TSDF EPA ID: | CAD008364432 |
| Trans Name: | RHO CHEM LLC |
| TSDF Alt EPA ID: | Not reported |
| TSDF Alt Name: | Not reported |
| Waste Code Description: | 181 - Other inorganic solid waste Organics |
| RCRA Code: | D009 |
| Meth Code: | H141 - Storage, Bulking, And/Or Transfer Off Site--No Treatment/Reovery (H010-H129) Or (H131-H135) |
| Quantity Tons: | 0.0035 |
| Waste Quantity: | 7 |
| Quantity Unit: | P |
| Additional Code 1: | Not reported |
| Additional Code 2: | Not reported |
| Additional Code 3: | Not reported |
| Additional Code 4: | Not reported |
| Additional Code 5: | Not reported |
| Shipment Date: | 20140620 |
| Creation Date: | 9/22/2014 22:15:02 |
| Receipt Date: | 20140625 |
| Manifest ID: | 000786306PSC |
| Trans EPA ID: | CAD008364432 |
| Trans Name: | RHO CHEM LLC |
| Trans 2 EPA ID: | CAD983649880 |
| Trans 2 Name: | PSC ENVIRONMENTAL SERVICES OF POMONA LP |
| TSDF EPA ID: | CAD008364432 |
| Trans Name: | RHO CHEM LLC |
| TSDF Alt EPA ID: | Not reported |
| TSDF Alt Name: | Not reported |
| Waste Code Description: | 214 - Unspecified solvent mixture |
| RCRA Code: | D001 |
| Meth Code: | H141 - Storage, Bulking, And/Or Transfer Off Site--No Treatment/Reovery (H010-H129) Or (H131-H135) |
| Quantity Tons: | 0.007 |

Map ID
Direction
Distance
Elevation

MAP FINDINGS

Site

Database(s)

EDR ID Number
EPA ID Number

BED BATH & BEYOND #384 (Continued)

S113799334

Waste Quantity: 14
Quantity Unit: P
Additional Code 1: Not reported
Additional Code 2: Not reported
Additional Code 3: Not reported
Additional Code 4: Not reported
Additional Code 5: Not reported

Shipment Date: 20140108
Creation Date: 3/3/2014 22:15:17
Receipt Date: 20140115
Manifest ID: 000672867PSC
Trans EPA ID: CAD008364432
Trans Name: RHO CHEM LLC
Trans 2 EPA ID: CAD983649880
Trans 2 Name: PSC ENVIRONMENTAL SERVICES OF POMONA LP
TSDf EPA ID: CAD008364432
Trans Name: RHO CHEM LLC
TSDf Alt EPA ID: Not reported
TSDf Alt Name: Not reported
Waste Code Description: 352 - Other organic solids
RCRA Code: Not reported
Meth Code: H141 - Storage, Bulking, And/Or Transfer Off Site--No Treatment/Reovery (H010-H129) Or (H131-H135)

Quantity Tons: 0.0375
Waste Quantity: 75
Quantity Unit: P
Additional Code 1: Not reported
Additional Code 2: Not reported
Additional Code 3: Not reported
Additional Code 4: Not reported
Additional Code 5: Not reported

Additional Info:
Year: 2012
Gen EPA ID: CAL000362302

Shipment Date: 20120914
Creation Date: 11/14/2012 22:15:52
Receipt Date: 20120920
Manifest ID: 000367288PSC
Trans EPA ID: CAD008364432
Trans Name: RHO CHEM LLC
Trans 2 EPA ID: CAD983649880
Trans 2 Name: PSC ENVIRONMENTAL SERVICES OF POMONA LP
TSDf EPA ID: CAD008364432
Trans Name: RHO CHEM LLC
TSDf Alt EPA ID: Not reported
TSDf Alt Name: Not reported
Waste Code Description: 791 - Liquids with pH < 2 792 Liquids with pH < 2 with metals
RCRA Code: D002
Meth Code: H141 - Storage, Bulking, And/Or Transfer Off Site--No Treatment/Reovery (H010-H129) Or (H131-H135)
Quantity Tons: 0.0025
Waste Quantity: 5
Quantity Unit: P
Additional Code 1: Not reported

Map ID
Direction
Distance
Elevation

MAP FINDINGS

Site

Database(s)

EDR ID Number
EPA ID Number

BED BATH & BEYOND #384 (Continued)

S113799334

| | |
|-------------------------|--|
| Additional Code 2: | Not reported |
| Additional Code 3: | Not reported |
| Additional Code 4: | Not reported |
| Additional Code 5: | Not reported |
| Shipment Date: | 20120914 |
| Creation Date: | 11/14/2012 22:15:52 |
| Receipt Date: | 20120920 |
| Manifest ID: | 000367288PSC |
| Trans EPA ID: | CAD008364432 |
| Trans Name: | RHO CHEM LLC |
| Trans 2 EPA ID: | CAD983649880 |
| Trans 2 Name: | PSC ENVIRONMENTAL SERVICES OF POMONA LP |
| TSDf EPA ID: | CAD008364432 |
| Trans Name: | RHO CHEM LLC |
| TSDf Alt EPA ID: | Not reported |
| TSDf Alt Name: | Not reported |
| Waste Code Description: | 331 - Off-specification, aged, or surplus organics |
| RCRA Code: | D001 |
| Meth Code: | H141 - Storage, Bulking, And/Or Transfer Off Site--No Treatment/Reovery (H010-H129) Or (H131-H135) |
| Quantity Tons: | 0.0055 |
| Waste Quantity: | 11 |
| Quantity Unit: | P |
| Additional Code 1: | Not reported |
| Additional Code 2: | Not reported |
| Additional Code 3: | Not reported |
| Additional Code 4: | Not reported |
| Additional Code 5: | Not reported |
| Shipment Date: | 20120914 |
| Creation Date: | 11/14/2012 22:15:52 |
| Receipt Date: | 20120920 |
| Manifest ID: | 000367288PSC |
| Trans EPA ID: | CAD008364432 |
| Trans Name: | RHO CHEM LLC |
| Trans 2 EPA ID: | CAD983649880 |
| Trans 2 Name: | PSC ENVIRONMENTAL SERVICES OF POMONA LP |
| TSDf EPA ID: | CAD008364432 |
| Trans Name: | RHO CHEM LLC |
| TSDf Alt EPA ID: | Not reported |
| TSDf Alt Name: | Not reported |
| Waste Code Description: | 135 - Unspecified aqueous solution |
| RCRA Code: | Not reported |
| Meth Code: | H141 - Storage, Bulking, And/Or Transfer Off Site--No Treatment/Reovery (H010-H129) Or (H131-H135) |
| Quantity Tons: | 0.011 |
| Waste Quantity: | 22 |
| Quantity Unit: | P |
| Additional Code 1: | Not reported |
| Additional Code 2: | Not reported |
| Additional Code 3: | Not reported |
| Additional Code 4: | Not reported |
| Additional Code 5: | Not reported |
| Shipment Date: | 20120323 |
| Creation Date: | 5/10/2012 20:30:12 |

Map ID
Direction
Distance
Elevation

MAP FINDINGS

Site

Database(s)

EDR ID Number
EPA ID Number

BED BATH & BEYOND #384 (Continued)

S113799334

Receipt Date: 20120326
Manifest ID: 000275012PSC
Trans EPA ID: CAD008364432
Trans Name: RHO CHEM LLC
Trans 2 EPA ID: CAD983649880
Trans 2 Name: PSC ENVIRONMENTAL SERVICES OF POMONA LP
TSDf EPA ID: CAD008364432
Trans Name: RHO CHEM LLC
TSDf Alt EPA ID: Not reported
TSDf Alt Name: Not reported
Waste Code Description: 791 - Liquids with pH < 2 792 Liquids with pH < 2 with metals
RCRA Code: D002
Meth Code: H141 - Storage, Bulking, And/Or Transfer Off Site--No Treatment/Reovery (H010-H129) Or (H131-H135)

Quantity Tons: 0.0065
Waste Quantity: 13
Quantity Unit: P
Additional Code 1: Not reported
Additional Code 2: Not reported
Additional Code 3: Not reported
Additional Code 4: Not reported
Additional Code 5: Not reported

Shipment Date: 20120323
Creation Date: 5/10/2012 20:30:12
Receipt Date: 20120326
Manifest ID: 000275012PSC
Trans EPA ID: CAD008364432
Trans Name: RHO CHEM LLC
Trans 2 EPA ID: CAD983649880
Trans 2 Name: PSC ENVIRONMENTAL SERVICES OF POMONA LP
TSDf EPA ID: CAD008364432
Trans Name: RHO CHEM LLC
TSDf Alt EPA ID: Not reported
TSDf Alt Name: Not reported
Waste Code Description: 122 - Alkaline solution without metals (pH > 12.5
RCRA Code: D002
Meth Code: H141 - Storage, Bulking, And/Or Transfer Off Site--No Treatment/Reovery (H010-H129) Or (H131-H135)

Quantity Tons: 0.0205
Waste Quantity: 41
Quantity Unit: P
Additional Code 1: Not reported
Additional Code 2: Not reported
Additional Code 3: Not reported
Additional Code 4: Not reported
Additional Code 5: Not reported

Shipment Date: 20120323
Creation Date: 5/10/2012 20:30:12
Receipt Date: 20120326
Manifest ID: 000275012PSC
Trans EPA ID: CAD008364432
Trans Name: RHO CHEM LLC
Trans 2 EPA ID: CAD983649880
Trans 2 Name: PSC ENVIRONMENTAL SERVICES OF POMONA LP
TSDf EPA ID: CAD008364432

Map ID
Direction
Distance
Elevation

MAP FINDINGS

Site

Database(s)

EDR ID Number
EPA ID Number

BED BATH & BEYOND #384 (Continued)

S113799334

Trans Name: RHO CHEM LLC
TSDf Alt EPA ID: Not reported
TSDf Alt Name: Not reported
Waste Code Description: 214 - Unspecified solvent mixture
RCRA Code: U002
Meth Code: H061 - Fuel Blending Prior To Energy Recovery At Another Site
Quantity Tons: 0.009
Waste Quantity: 18
Quantity Unit: P
Additional Code 1: D001
Additional Code 2: Not reported
Additional Code 3: Not reported
Additional Code 4: Not reported
Additional Code 5: Not reported

Additional Info:

Year: 2017
Gen EPA ID: CAL000362302

Shipment Date: 20171229
Creation Date: 8/10/2018 18:30:24
Receipt Date: 20180103
Manifest ID: 001728662PSC
Trans EPA ID: MNS000110924
Trans Name: STERICYCLE SPECIALTY WASTE SOLUTIONS INC
Trans 2 EPA ID: CAR000217554
Trans 2 Name: CRUZ CONTAINERS LOGISTICS INC
TSDf EPA ID: CAD008364432
Trans Name: RHO CHEM LLC
TSDf Alt EPA ID: Not reported
TSDf Alt Name: Not reported
Waste Code Description: 331 - Off-specification, aged, or surplus organics
RCRA Code: Not reported
Meth Code: H141 - Storage, Bulking, And/Or Transfer Off Site--No Treatment/Reovery (H010-H129) Or (H131-H135)
Quantity Tons: 0.044
Waste Quantity: 88
Quantity Unit: P
Additional Code 1: Not reported
Additional Code 2: Not reported
Additional Code 3: Not reported
Additional Code 4: Not reported
Additional Code 5: Not reported

Shipment Date: 20171229
Creation Date: 8/10/2018 18:30:24
Receipt Date: 20180103
Manifest ID: 001728662PSC
Trans EPA ID: MNS000110924
Trans Name: STERICYCLE SPECIALTY WASTE SOLUTIONS INC
Trans 2 EPA ID: CAR000217554
Trans 2 Name: CRUZ CONTAINERS LOGISTICS INC
TSDf EPA ID: CAD008364432
Trans Name: RHO CHEM LLC
TSDf Alt EPA ID: Not reported
TSDf Alt Name: Not reported
Waste Code Description: 791 - Liquids with pH < 2 792 Liquids with pH < 2 with metals

Map ID
Direction
Distance
Elevation

MAP FINDINGS

Site

Database(s)

EDR ID Number
EPA ID Number

BED BATH & BEYOND #384 (Continued)

S113799334

| | |
|-------------------------|--|
| RCRA Code: | D002 |
| Meth Code: | H141 - Storage, Bulking, And/Or Transfer Off Site--No Treatment/Reovery (H010-H129) Or (H131-H135) |
| Quantity Tons: | 0.004 |
| Waste Quantity: | 8 |
| Quantity Unit: | P |
| Additional Code 1: | Not reported |
| Additional Code 2: | Not reported |
| Additional Code 3: | Not reported |
| Additional Code 4: | Not reported |
| Additional Code 5: | Not reported |
| Shipment Date: | 20171229 |
| Creation Date: | 8/10/2018 18:30:24 |
| Receipt Date: | 20180103 |
| Manifest ID: | 001728662PSC |
| Trans EPA ID: | MNS000110924 |
| Trans Name: | STERICYCLE SPECIALTY WASTE SOLUTIONS INC |
| Trans 2 EPA ID: | CAR000217554 |
| Trans 2 Name: | CRUZ CONTAINERS LOGISTICS INC |
| TSDf EPA ID: | CAD008364432 |
| Trans Name: | RHO CHEM LLC |
| TSDf Alt EPA ID: | Not reported |
| TSDf Alt Name: | Not reported |
| Waste Code Description: | 331 - Off-specification, aged, or surplus organics |
| RCRA Code: | D001 |
| Meth Code: | H141 - Storage, Bulking, And/Or Transfer Off Site--No Treatment/Reovery (H010-H129) Or (H131-H135) |
| Quantity Tons: | 0.003 |
| Waste Quantity: | 6 |
| Quantity Unit: | P |
| Additional Code 1: | Not reported |
| Additional Code 2: | Not reported |
| Additional Code 3: | Not reported |
| Additional Code 4: | Not reported |
| Additional Code 5: | Not reported |
| Shipment Date: | 20171229 |
| Creation Date: | 8/10/2018 18:30:24 |
| Receipt Date: | 20180103 |
| Manifest ID: | 001728662PSC |
| Trans EPA ID: | MNS000110924 |
| Trans Name: | STERICYCLE SPECIALTY WASTE SOLUTIONS INC |
| Trans 2 EPA ID: | CAR000217554 |
| Trans 2 Name: | CRUZ CONTAINERS LOGISTICS INC |
| TSDf EPA ID: | CAD008364432 |
| Trans Name: | RHO CHEM LLC |
| TSDf Alt EPA ID: | Not reported |
| TSDf Alt Name: | Not reported |
| Waste Code Description: | 181 - Other inorganic solid waste Organics |
| RCRA Code: | D009 |
| Meth Code: | H141 - Storage, Bulking, And/Or Transfer Off Site--No Treatment/Reovery (H010-H129) Or (H131-H135) |
| Quantity Tons: | 0.013 |
| Waste Quantity: | 26 |
| Quantity Unit: | P |
| Additional Code 1: | Not reported |

Map ID
Direction
Distance
Elevation

MAP FINDINGS

Site

Database(s)

EDR ID Number
EPA ID Number

BED BATH & BEYOND #384 (Continued)

S113799334

| | |
|-------------------------|--|
| Additional Code 2: | Not reported |
| Additional Code 3: | Not reported |
| Additional Code 4: | Not reported |
| Additional Code 5: | Not reported |
| Shipment Date: | 20170915 |
| Creation Date: | 6/29/2018 18:30:18 |
| Receipt Date: | 20170925 |
| Manifest ID: | 001646898PSC |
| Trans EPA ID: | MNS000110924 |
| Trans Name: | STERICYCLE SPECIALTY WASTE SOLUTIONS INC |
| Trans 2 EPA ID: | CAR000217000 |
| Trans 2 Name: | LA CHIQUITA TRUCKING |
| TSDf EPA ID: | CAD008364432 |
| Trans Name: | RHO CHEM LLC |
| TSDf Alt EPA ID: | Not reported |
| TSDf Alt Name: | Not reported |
| Waste Code Description: | 331 - Off-specification, aged, or surplus organics |
| RCRA Code: | Not reported |
| Meth Code: | H141 - Storage, Bulking, And/Or Transfer Off Site--No Treatment/Reovery (H010-H129) Or (H131-H135) |
| Quantity Tons: | 0.0595 |
| Waste Quantity: | 119 |
| Quantity Unit: | P |
| Additional Code 1: | Not reported |
| Additional Code 2: | Not reported |
| Additional Code 3: | Not reported |
| Additional Code 4: | Not reported |
| Additional Code 5: | Not reported |
| Shipment Date: | 20170915 |
| Creation Date: | 6/29/2018 18:30:18 |
| Receipt Date: | 20170925 |
| Manifest ID: | 001646898PSC |
| Trans EPA ID: | MNS000110924 |
| Trans Name: | STERICYCLE SPECIALTY WASTE SOLUTIONS INC |
| Trans 2 EPA ID: | CAR000217000 |
| Trans 2 Name: | LA CHIQUITA TRUCKING |
| TSDf EPA ID: | CAD008364432 |
| Trans Name: | RHO CHEM LLC |
| TSDf Alt EPA ID: | Not reported |
| TSDf Alt Name: | Not reported |
| Waste Code Description: | 214 - Unspecified solvent mixture |
| RCRA Code: | U069 |
| Meth Code: | H061 - Fuel Blending Prior To Energy Recovery At Another Site |
| Quantity Tons: | 0.0035 |
| Waste Quantity: | 7 |
| Quantity Unit: | P |
| Additional Code 1: | U002 |
| Additional Code 2: | D001 |
| Additional Code 3: | Not reported |
| Additional Code 4: | Not reported |
| Additional Code 5: | Not reported |
| Shipment Date: | 20170915 |
| Creation Date: | 6/29/2018 18:30:18 |
| Receipt Date: | 20170925 |

Map ID
Direction
Distance
Elevation

MAP FINDINGS

Site

Database(s)

EDR ID Number
EPA ID Number

BED BATH & BEYOND #384 (Continued)

S113799334

Manifest ID: 001646898PSC
Trans EPA ID: MNS000110924
Trans Name: STERICYCLE SPECIALTY WASTE SOLUTIONS INC
Trans 2 EPA ID: CAR000217000
Trans 2 Name: LA CHIQUITA TRUCKING
TSDf EPA ID: CAD008364432
Trans Name: RHO CHEM LLC
TSDf Alt EPA ID: Not reported
TSDf Alt Name: Not reported
Waste Code Description: 331 - Off-specification, aged, or surplus organics
RCRA Code: D001
Meth Code: H141 - Storage, Bulking, And/Or Transfer Off Site--No Treatment/Reovery (H010-H129) Or (H131-H135)

Quantity Tons: 0.0035
Waste Quantity: 7
Quantity Unit: P
Additional Code 1: Not reported
Additional Code 2: Not reported
Additional Code 3: Not reported
Additional Code 4: Not reported
Additional Code 5: Not reported

Shipment Date: 20170915
Creation Date: 6/29/2018 18:30:18
Receipt Date: 20170925
Manifest ID: 001646898PSC
Trans EPA ID: MNS000110924
Trans Name: STERICYCLE SPECIALTY WASTE SOLUTIONS INC
Trans 2 EPA ID: CAR000217000
Trans 2 Name: LA CHIQUITA TRUCKING
TSDf EPA ID: CAD008364432
Trans Name: RHO CHEM LLC
TSDf Alt EPA ID: Not reported
TSDf Alt Name: Not reported
Waste Code Description: 122 - Alkaline solution without metals (pH > 12.5)
RCRA Code: D002
Meth Code: H141 - Storage, Bulking, And/Or Transfer Off Site--No Treatment/Reovery (H010-H129) Or (H131-H135)

Quantity Tons: 0.0085
Waste Quantity: 17
Quantity Unit: P
Additional Code 1: Not reported
Additional Code 2: Not reported
Additional Code 3: Not reported
Additional Code 4: Not reported
Additional Code 5: Not reported

Shipment Date: 20170915
Creation Date: Not reported
Receipt Date: Not reported
Manifest ID: 001646898PSC
Trans EPA ID: MNS000110924
Trans Name: STERICYCLE SPECIALTY WASTE SOLUTIONS INC
Trans 2 EPA ID: CAR000217000
Trans 2 Name: LA CHIQUITA TRUCKING
TSDf EPA ID: CAD008364432
Trans Name: RHO CHEM LLC

Map ID
Direction
Distance
Elevation

MAP FINDINGS

Site

Database(s)

EDR ID Number
EPA ID Number

BED BATH & BEYOND #384 (Continued)

S113799334

TSDF Alt EPA ID: Not reported
TSDF Alt Name: Not reported
Waste Code Description: 791 - Liquids with pH < 2 792 Liquids with pH < 2 with metals
RCRA Code: D002
Meth Code: H141 - Storage, Bulking, And/Or Transfer Off Site--No Treatment/Reovery (H010-H129) Or (H131-H135)
Quantity Tons: 0.006
Waste Quantity: 12
Quantity Unit: P
Additional Code 1: Not reported
Additional Code 2: Not reported
Additional Code 3: Not reported
Additional Code 4: Not reported
Additional Code 5: Not reported

Shipment Date: 20170519
Creation Date: 7/10/2018 18:30:09
Receipt Date: 20170524
Manifest ID: 001557387PSC
Trans EPA ID: CAD008364432
Trans Name: RHO CHEM LLC
Trans 2 EPA ID: CAD983649880
Trans 2 Name: PSC ENVIRONMENTAL SERVICES OF POMONA LP
TSDF EPA ID: CAD008364432
Trans Name: RHO CHEM LLC
TSDF Alt EPA ID: Not reported
TSDF Alt Name: Not reported
Waste Code Description: 791 - Liquids with pH < 2 792 Liquids with pH < 2 with metals
RCRA Code: D002
Meth Code: H141 - Storage, Bulking, And/Or Transfer Off Site--No Treatment/Reovery (H010-H129) Or (H131-H135)
Quantity Tons: 0.0115
Waste Quantity: 23
Quantity Unit: P
Additional Code 1: Not reported
Additional Code 2: Not reported
Additional Code 3: Not reported
Additional Code 4: Not reported
Additional Code 5: Not reported

Additional Info:

Year: 2013
Gen EPA ID: CAL000362302

Shipment Date: 20130801
Creation Date: 9/27/2013 22:15:06
Receipt Date: 20130815
Manifest ID: 000568451PSC
Trans EPA ID: CAD008364432
Trans Name: RHO CHEM LLC
Trans 2 EPA ID: CAD983649880
Trans 2 Name: PSC ENVIRONMENTAL SERVICES OF POMONA LP
TSDF EPA ID: CAD008364432
Trans Name: RHO CHEM LLC
TSDF Alt EPA ID: Not reported
TSDF Alt Name: Not reported
Waste Code Description: 331 - Off-specification, aged, or surplus organics

Map ID
Direction
Distance
Elevation

MAP FINDINGS

Site

Database(s)

EDR ID Number
EPA ID Number

BED BATH & BEYOND #384 (Continued)

S113799334

RCRA Code: D001
Meth Code: H141 - Storage, Bulking, And/Or Transfer Off Site--No Treatment/Reovery (H010-H129) Or (H131-H135)

Quantity Tons: 0.0025
Waste Quantity: 5
Quantity Unit: P
Additional Code 1: Not reported
Additional Code 2: Not reported
Additional Code 3: Not reported
Additional Code 4: Not reported
Additional Code 5: Not reported

Shipment Date: 20130801
Creation Date: 9/27/2013 22:15:06
Receipt Date: 20130815
Manifest ID: 000568451PSC
Trans EPA ID: CAD008364432
Trans Name: RHO CHEM LLC
Trans 2 EPA ID: CAD983649880
Trans 2 Name: PSC ENVIRONMENTAL SERVICES OF POMONA LP
TSDf EPA ID: CAD008364432
Trans Name: RHO CHEM LLC
TSDf Alt EPA ID: Not reported
TSDf Alt Name: Not reported
Waste Code Description: 135 - Unspecified aqueous solution
RCRA Code: Not reported
Meth Code: H141 - Storage, Bulking, And/Or Transfer Off Site--No Treatment/Reovery (H010-H129) Or (H131-H135)

Quantity Tons: 0.0125
Waste Quantity: 25
Quantity Unit: P
Additional Code 1: Not reported
Additional Code 2: Not reported
Additional Code 3: Not reported
Additional Code 4: Not reported
Additional Code 5: Not reported

Shipment Date: 20130801
Creation Date: 9/27/2013 22:15:06
Receipt Date: 20130815
Manifest ID: 000568451PSC
Trans EPA ID: CAD008364432
Trans Name: RHO CHEM LLC
Trans 2 EPA ID: CAD983649880
Trans 2 Name: PSC ENVIRONMENTAL SERVICES OF POMONA LP
TSDf EPA ID: CAD008364432
Trans Name: RHO CHEM LLC
TSDf Alt EPA ID: Not reported
TSDf Alt Name: Not reported
Waste Code Description: - Not reported
RCRA Code: Not reported
Meth Code: H141 - Storage, Bulking, And/Or Transfer Off Site--No Treatment/Reovery (H010-H129) Or (H131-H135)

Quantity Tons: 0.0035
Waste Quantity: 7
Quantity Unit: P
Additional Code 1: Not reported

Map ID
Direction
Distance
Elevation

MAP FINDINGS

Site

Database(s)

EDR ID Number
EPA ID Number

BED BATH & BEYOND #384 (Continued)

S113799334

| | |
|-------------------------|--|
| Additional Code 2: | Not reported |
| Additional Code 3: | Not reported |
| Additional Code 4: | Not reported |
| Additional Code 5: | Not reported |
| Shipment Date: | 20130801 |
| Creation Date: | 9/27/2013 22:15:06 |
| Receipt Date: | 20130815 |
| Manifest ID: | 000568451PSC |
| Trans EPA ID: | CAD008364432 |
| Trans Name: | RHO CHEM LLC |
| Trans 2 EPA ID: | CAD983649880 |
| Trans 2 Name: | PSC ENVIRONMENTAL SERVICES OF POMONA LP |
| TSDf EPA ID: | CAD008364432 |
| Trans Name: | RHO CHEM LLC |
| TSDf Alt EPA ID: | Not reported |
| TSDf Alt Name: | Not reported |
| Waste Code Description: | 791 - Liquids with pH < 2 792 Liquids with pH < 2 with metals |
| RCRA Code: | D002 |
| Meth Code: | H141 - Storage, Bulking, And/Or Transfer Off Site--No Treatment/Reovery (H010-H129) Or (H131-H135) |
| Quantity Tons: | 0.0045 |
| Waste Quantity: | 9 |
| Quantity Unit: | P |
| Additional Code 1: | Not reported |
| Additional Code 2: | Not reported |
| Additional Code 3: | Not reported |
| Additional Code 4: | Not reported |
| Additional Code 5: | Not reported |
| Shipment Date: | 20130509 |
| Creation Date: | 7/6/2013 22:15:13 |
| Receipt Date: | 20130517 |
| Manifest ID: | 000518810PSC |
| Trans EPA ID: | CAD008364432 |
| Trans Name: | RHO CHEM LLC |
| Trans 2 EPA ID: | CAD983649880 |
| Trans 2 Name: | PSC ENVIRONMENTAL SERVICES OF POMONA, LP |
| TSDf EPA ID: | CAD008364432 |
| Trans Name: | RHO-CHEM, LLC |
| TSDf Alt EPA ID: | Not reported |
| TSDf Alt Name: | Not reported |
| Waste Code Description: | 331 - Off-specification, aged, or surplus organics |
| RCRA Code: | D001 |
| Meth Code: | H141 - Storage, Bulking, And/Or Transfer Off Site--No Treatment/Reovery (H010-H129) Or (H131-H135) |
| Quantity Tons: | 0.005 |
| Waste Quantity: | 10 |
| Quantity Unit: | P |
| Additional Code 1: | Not reported |
| Additional Code 2: | Not reported |
| Additional Code 3: | Not reported |
| Additional Code 4: | Not reported |
| Additional Code 5: | Not reported |
| Shipment Date: | 20130509 |
| Creation Date: | 7/6/2013 22:15:13 |

Map ID
Direction
Distance
Elevation

MAP FINDINGS

Site

Database(s)

EDR ID Number
EPA ID Number

BED BATH & BEYOND #384 (Continued)

S113799334

Receipt Date: 20130517
Manifest ID: 000518810PSC
Trans EPA ID: CAD008364432
Trans Name: RHO CHEM LLC
Trans 2 EPA ID: CAD983649880
Trans 2 Name: PSC ENVIRONMENTAL SERVICES OF POMONA, LP
TSDf EPA ID: CAD008364432
Trans Name: RHO-CHEM, LLC
TSDf Alt EPA ID: Not reported
TSDf Alt Name: Not reported
Waste Code Description: 135 - Unspecified aqueous solution
RCRA Code: Not reported
Meth Code: H141 - Storage, Bulking, And/Or Transfer Off Site--No Treatment/Reovery (H010-H129) Or (H131-H135)

Quantity Tons: 0.0155
Waste Quantity: 31
Quantity Unit: P
Additional Code 1: Not reported
Additional Code 2: Not reported
Additional Code 3: Not reported
Additional Code 4: Not reported
Additional Code 5: Not reported

Shipment Date: 20130509
Creation Date: 7/6/2013 22:15:13
Receipt Date: 20130517
Manifest ID: 000518810PSC
Trans EPA ID: CAD008364432
Trans Name: RHO CHEM LLC
Trans 2 EPA ID: CAD983649880
Trans 2 Name: PSC ENVIRONMENTAL SERVICES OF POMONA, LP
TSDf EPA ID: CAD008364432
Trans Name: RHO-CHEM, LLC
TSDf Alt EPA ID: Not reported
TSDf Alt Name: Not reported
Waste Code Description: 791 - Liquids with pH < 2 792 Liquids with pH < 2 with metals
RCRA Code: D002
Meth Code: H141 - Storage, Bulking, And/Or Transfer Off Site--No Treatment/Reovery (H010-H129) Or (H131-H135)

Quantity Tons: 0.004
Waste Quantity: 8
Quantity Unit: P
Additional Code 1: Not reported
Additional Code 2: Not reported
Additional Code 3: Not reported
Additional Code 4: Not reported
Additional Code 5: Not reported

Shipment Date: 20130509
Creation Date: 7/6/2013 22:15:13
Receipt Date: 20130517
Manifest ID: 000518810PSC
Trans EPA ID: CAD008364432
Trans Name: RHO CHEM LLC
Trans 2 EPA ID: CAD983649880
Trans 2 Name: PSC ENVIRONMENTAL SERVICES OF POMONA, LP
TSDf EPA ID: CAD008364432

Map ID
Direction
Distance
Elevation

MAP FINDINGS

Site

Database(s)

EDR ID Number
EPA ID Number

BED BATH & BEYOND #384 (Continued)

S113799334

Trans Name: RHO-CHEM, LLC
TSDf Alt EPA ID: Not reported
TSDf Alt Name: Not reported
Waste Code Description: 181 - Other inorganic solid waste Organics
RCRA Code: Not reported
Meth Code: H141 - Storage, Bulking, And/Or Transfer Off Site--No Treatment/Reovery (H010-H129) Or (H131-H135)
Quantity Tons: 0.0065
Waste Quantity: 13
Quantity Unit: P
Additional Code 1: Not reported
Additional Code 2: Not reported
Additional Code 3: Not reported
Additional Code 4: Not reported
Additional Code 5: Not reported

Shipment Date: 20130205
Creation Date: 4/9/2013 22:15:07
Receipt Date: 20130212
Manifest ID: 000449783PSC
Trans EPA ID: CAD008364432
Trans Name: RHO CHEM LLC
Trans 2 EPA ID: CAD983649880
Trans 2 Name: PSC ENVIRONMENTAL SERVICES OF POMONA LP
TSDf EPA ID: CAD008364432
Trans Name: RHO CHEM LLC
TSDf Alt EPA ID: Not reported
TSDf Alt Name: Not reported
Waste Code Description: 135 - Unspecified aqueous solution
RCRA Code: Not reported
Meth Code: H141 - Storage, Bulking, And/Or Transfer Off Site--No Treatment/Reovery (H010-H129) Or (H131-H135)

Quantity Tons: 0.036
Waste Quantity: 72
Quantity Unit: P
Additional Code 1: Not reported
Additional Code 2: Not reported
Additional Code 3: Not reported
Additional Code 4: Not reported
Additional Code 5: Not reported

Shipment Date: 20130205
Creation Date: 4/9/2013 22:15:07
Receipt Date: 20130212
Manifest ID: 000449783PSC
Trans EPA ID: CAD008364432
Trans Name: RHO CHEM LLC
Trans 2 EPA ID: CAD983649880
Trans 2 Name: PSC ENVIRONMENTAL SERVICES OF POMONA LP
TSDf EPA ID: CAD008364432
Trans Name: RHO CHEM LLC
TSDf Alt EPA ID: Not reported
TSDf Alt Name: Not reported
Waste Code Description: 181 - Other inorganic solid waste Organics
RCRA Code: Not reported
Meth Code: H141 - Storage, Bulking, And/Or Transfer Off Site--No Treatment/Reovery (H010-H129) Or (H131-H135)

Map ID
Direction
Distance
Elevation

MAP FINDINGS

Site

Database(s)

EDR ID Number
EPA ID Number

BED BATH & BEYOND #384 (Continued)

S113799334

Quantity Tons: 0.002
Waste Quantity: 4
Quantity Unit: P
Additional Code 1: Not reported
Additional Code 2: Not reported
Additional Code 3: Not reported
Additional Code 4: Not reported
Additional Code 5: Not reported

Additional Info:

Year: 2016
Gen EPA ID: CAL000362302

Shipment Date: 20151113
Creation Date: 1/21/2016 22:15:32
Receipt Date: 20151119
Manifest ID: 001146575PSC
Trans EPA ID: CAD008364432
Trans Name: RHO CHEM LLC
Trans 2 EPA ID: CAD983649880
Trans 2 Name: PSC ENVIRONMENTAL SERVICES OF POMONA LP
TSDf EPA ID: CAD008364432
Trans Name: RHO CHEM LLC
TSDf Alt EPA ID: Not reported
TSDf Alt Name: Not reported
Waste Code Description: 791 - Liquids with pH < 2 792 Liquids with pH < 2 with metals
RCRA Code: D002
Meth Code: H141 - Storage, Bulking, And/Or Transfer Off Site--No Treatment/Reovery (H010-H129) Or (H131-H135)

Quantity Tons: 0.0045
Waste Quantity: 9
Quantity Unit: P
Additional Code 1: Not reported
Additional Code 2: Not reported
Additional Code 3: Not reported
Additional Code 4: Not reported
Additional Code 5: Not reported

Shipment Date: 20151113
Creation Date: 1/21/2016 22:15:32
Receipt Date: 20151119
Manifest ID: 001146575PSC
Trans EPA ID: CAD008364432
Trans Name: RHO CHEM LLC
Trans 2 EPA ID: CAD983649880
Trans 2 Name: PSC ENVIRONMENTAL SERVICES OF POMONA LP
TSDf EPA ID: CAD008364432
Trans Name: RHO CHEM LLC
TSDf Alt EPA ID: Not reported
TSDf Alt Name: Not reported
Waste Code Description: 331 - Off-specification, aged, or surplus organics
RCRA Code: D001
Meth Code: H141 - Storage, Bulking, And/Or Transfer Off Site--No Treatment/Reovery (H010-H129) Or (H131-H135)

Quantity Tons: 0.0145
Waste Quantity: 29
Quantity Unit: P

Map ID
Direction
Distance
Elevation

MAP FINDINGS

Site

Database(s)

EDR ID Number
EPA ID Number

BED BATH & BEYOND #384 (Continued)

S113799334

| | |
|-------------------------|--|
| Additional Code 1: | Not reported |
| Additional Code 2: | Not reported |
| Additional Code 3: | Not reported |
| Additional Code 4: | Not reported |
| Additional Code 5: | Not reported |
| Shipment Date: | 20151113 |
| Creation Date: | 1/21/2016 22:15:32 |
| Receipt Date: | 20151119 |
| Manifest ID: | 001146575PSC |
| Trans EPA ID: | CAD008364432 |
| Trans Name: | RHO CHEM LLC |
| Trans 2 EPA ID: | CAD983649880 |
| Trans 2 Name: | PSC ENVIRONMENTAL SERVICES OF POMONA LP |
| TSDf EPA ID: | CAD008364432 |
| Trans Name: | RHO CHEM LLC |
| TSDf Alt EPA ID: | Not reported |
| TSDf Alt Name: | Not reported |
| Waste Code Description: | 122 - Alkaline solution without metals (pH > 12.5 |
| RCRA Code: | D002 |
| Meth Code: | H141 - Storage, Bulking, And/Or Transfer Off Site--No Treatment/Reovery (H010-H129) Or (H131-H135) |
| Quantity Tons: | 0.0465 |
| Waste Quantity: | 93 |
| Quantity Unit: | P |
| Additional Code 1: | Not reported |
| Additional Code 2: | Not reported |
| Additional Code 3: | Not reported |
| Additional Code 4: | Not reported |
| Additional Code 5: | Not reported |
| Shipment Date: | 20150521 |
| Creation Date: | 8/20/2015 22:15:40 |
| Receipt Date: | 20150526 |
| Manifest ID: | 001016851PSC |
| Trans EPA ID: | CAD008364432 |
| Trans Name: | RHO CHEM LLC |
| Trans 2 EPA ID: | CAD983649880 |
| Trans 2 Name: | PSC ENVIRONMENTAL SERVICES OF POMONA LP |
| TSDf EPA ID: | CAD008364432 |
| Trans Name: | RHO CHEM LLC |
| TSDf Alt EPA ID: | Not reported |
| TSDf Alt Name: | Not reported |
| Waste Code Description: | 331 - Off-specification, aged, or surplus organics |
| RCRA Code: | D001 |
| Meth Code: | H141 - Storage, Bulking, And/Or Transfer Off Site--No Treatment/Reovery (H010-H129) Or (H131-H135) |
| Quantity Tons: | 0.007 |
| Waste Quantity: | 14 |
| Quantity Unit: | P |
| Additional Code 1: | Not reported |
| Additional Code 2: | Not reported |
| Additional Code 3: | Not reported |
| Additional Code 4: | Not reported |
| Additional Code 5: | Not reported |
| Shipment Date: | 20150521 |

Map ID
Direction
Distance
Elevation

MAP FINDINGS

Site

Database(s)

EDR ID Number
EPA ID Number

BED BATH & BEYOND #384 (Continued)

S113799334

Creation Date: 8/20/2015 22:15:40
Receipt Date: 20150526
Manifest ID: 001016851PSC
Trans EPA ID: CAD008364432
Trans Name: RHO CHEM LLC
Trans 2 EPA ID: CAD983649880
Trans 2 Name: PSC ENVIRONMENTAL SERVICES OF POMONA LP
TSDf EPA ID: CAD008364432
Trans Name: RHO CHEM LLC
TSDf Alt EPA ID: Not reported
TSDf Alt Name: Not reported
Waste Code Description: 331 - Off-specification, aged, or surplus organics
RCRA Code: Not reported
Meth Code: H141 - Storage, Bulking, And/Or Transfer Off Site--No Treatment/Reovery (H010-H129) Or (H131-H135)

Quantity Tons: 0.008
Waste Quantity: 16
Quantity Unit: P
Additional Code 1: Not reported
Additional Code 2: Not reported
Additional Code 3: Not reported
Additional Code 4: Not reported
Additional Code 5: Not reported

LOS ANGELES HM:

Name: BED, BATH & BEYOND #384
Address: 1557 VINE ST
City,State,Zip: LOS ANGELES, CA 90028
Facility ID: FA0038261
Last Run Date: 06/01/2019
Status: INACTIVE

HWTS:

Name: BED BATH & BEYOND #384
Address: 1557 VINE ST
Address 2: Not reported
City,State,Zip: HOLLYWOOD, CA 90028
EPA ID: CAL000362302
Inactive Date: Not reported
Create Date: 03/28/2011
Last Act Date: 10/07/2019
Mailing Name: Not reported
Mailing Address: 9950 CHEMICAL ROAD
Mailing Address 2: Not reported
Mailing City,State,Zip: PASADENA, TX 775070000
Owner Name: BED BATH & BEYOND
Owner Address: 650 LIBERTY AVE
Owner Address 2: Not reported
Owner City,State,Zip: UNION, NJ 070830000
Contact Name: ASHLEY CAMPBELL
Contact Address: 9950 CHEMICAL ROAD
Contact Address 2: Not reported
City,State,Zip: PASADENA, TX 77507

NAICS:

EPA ID: CAL000362302
Create Date: 2011-03-28 15:41:17

Map ID
Direction
Distance
Elevation

MAP FINDINGS

Site

Database(s)

EDR ID Number
EPA ID Number

BED BATH & BEYOND #384 (Continued)

S113799334

NAICS Code: 442299
NAICS Description: All Other Home Furnishings Stores
Issued EPA ID Date: 2011-03-28 15:41:17
Inactive Date: Not reported
Facility Name: BED BATH & BEYOND #384
Facility Address: 1557 VINE ST
Facility Address 2: Not reported
Facility City: HOLLYWOOD
Facility County: 19
Facility State: CA
Facility Zip: 90028

198
NNE
1/8-1/4
0.243 mi.
1281 ft.

NECKTIE SERVICE CO
1650 CAHUENGA BLVD
LOS ANGELES, CA

EDR Hist Cleaner **1009191495**
N/A

Relative:
Higher

EDR Hist Cleaner

Actual:
382 ft.

Year: Name:
1937 NECKTIE SERVICE CO

Type:
CLOTHES PRESSERS AND CLEANERS

AF199
NE
1/8-1/4
0.248 mi.
1311 ft.

SUPERFINE AUTO SERVICE
1601 VINE WY
LOS ANGELES, CA
Site 1 of 3 in cluster AF

EDR Hist Auto **1009080987**
N/A

Relative:
Higher

EDR Hist Auto

Actual:
368 ft.

Year: Name:
1933 SUPERFINE AUTO SERVICE
1933 BUSHEY J S SYSTEM

Type:
GASOLINE AND OIL SERVICE STATIONS
AUTOMOBILE REPAIRING

AF200
NE
1/8-1/4
0.248 mi.
1311 ft.

SNYDER VINE
1601 VINE ST
LOS ANGELES, CA 90028
Site 2 of 3 in cluster AF

HAZMAT **S123552546**
N/A

Relative:
Higher

LOS ANGELES HM:

Actual:
368 ft.

Name: SNYDER VINE
Address: 1601 VINE ST
City,State,Zip: LOS ANGELES, CA 90028
Facility ID: FA0038993
Last Run Date: 06/01/2019
Status: INACTIVE

MAP FINDINGS

Map ID
Direction
Distance
Elevation

Site

Database(s)

EDR ID Number
EPA ID Number

AF201
NE
1/8-1/4
0.248 mi.
1311 ft.
SNYDER VINE
1601 VINE ST
LOS ANGELES, CA 90028
Site 3 of 3 in cluster AF

UST **U004308033**
N/A

Relative: LOS ANGELES UST:
Higher Name: SNYDER VINE
Address: 1601 VINE ST
Actual: City,State,Zip: LOS ANGELES, CA 90028
368 ft. Facility ID: FA0038993
Last Run Date: 06/03/2019
Status: INACTIVE

AG202
NW
1/8-1/4
0.250 mi.
1318 ft.
SELMA AVE ELEMENTARY SCHOOL
6611 SELMA AVE
LOS ANGELES, CA 90028
Site 1 of 2 in cluster AG

RCRA-LQG **1012175913**
FINDS **CAR000197244**

Relative: RCRA-LQG:
Higher Date form received by agency: 2008-12-11 00:00:00.0
Actual: Facility name: SELMA AVE ELEMENTARY SCHOOL
371 ft. Facility address: 6611 SELMA AVE
LOS ANGELES, CA 90028
EPA ID: CAR000197244
Mailing address: 333 S BEAUDRY AVE
20TH FL LAUSD OEHS
LOS ANGELES, CA 90017
Contact: SOE AUNG
Contact address: 333 S BEAUDRY AVE 20TH FL LAUSD OEHS
LOS ANGELES, CA 90017
Contact country: US
Contact telephone: 213-241-3904
Contact email: SOE.AUNG@LAUSD.NET
EPA Region: 09
Classification: Large Quantity Generator
Description: Handler: generates 1,000 kg or more of hazardous waste during any calendar month; or generates more than 1 kg of acutely hazardous waste during any calendar month; or generates more than 100 kg of any residue or contaminated soil, waste or other debris resulting from the cleanup of a spill, into or on any land or water, of acutely hazardous waste during any calendar month; or generates 1 kg or less of acutely hazardous waste during any calendar month, and accumulates more than 1 kg of acutely hazardous waste at any time; or generates 100 kg or less of any residue or contaminated soil, waste or other debris resulting from the cleanup of a spill, into or on any land or water, of acutely hazardous waste during any calendar month, and accumulates more than 100 kg of that material at any time

Owner/Operator Summary:
Owner/operator name: SELMA AVE ELEMENTARY SCHOOL
Owner/operator address: Not reported
Not reported
Owner/operator country: Not reported
Owner/operator telephone: Not reported
Owner/operator email: Not reported
Owner/operator fax: Not reported
Owner/operator extension: Not reported

Map ID
Direction
Distance
Elevation

MAP FINDINGS

Site

Database(s)

EDR ID Number
EPA ID Number

SELMA AVE ELEMENTARY SCHOOL (Continued)

1012175913

Legal status: District
Owner/Operator Type: Operator
Owner/Op start date: 1989-11-14 00:00:00.
Owner/Op end date: Not reported

Owner/operator name: LAUSD
Owner/operator address: 333 S BEAUDRY AVE
LOS ANGELES, CA 90017

Owner/operator country: US
Owner/operator telephone: Not reported
Owner/operator email: Not reported
Owner/operator fax: Not reported
Owner/operator extension: Not reported

Legal status: District
Owner/Operator Type: Owner
Owner/Op start date: 1989-11-14 00:00:00.
Owner/Op end date: Not reported

Handler Activities Summary:

U.S. importer of hazardous waste: No
Mixed waste (haz. and radioactive): No
Recycler of hazardous waste: No
Transporter of hazardous waste: No
Treater, storer or disposer of HW: No
Underground injection activity: No
On-site burner exemption: No
Furnace exemption: No
Used oil fuel burner: No
Used oil processor: No
User oil refiner: No
Used oil fuel marketer to burner: No
Used oil Specification marketer: No
Used oil transfer facility: No
Used oil transporter: No

Hazardous Waste Summary:

. Waste code: D008
. Waste name: LEAD

Violation Status: No violations found

FINDS:

Registry ID: 110036944992

Click Here:

Environmental Interest/Information System:

RCRAInfo is a national information system that supports the Resource Conservation and Recovery Act (RCRA) program through the tracking of events and activities related to facilities that generate, transport, and treat, store, or dispose of hazardous waste. RCRAInfo allows RCRA program staff to track the notification, permit, compliance, and corrective action activities required under RCRA.

[Click this hyperlink](#) while viewing on your computer to access additional FINDS: detail in the EDR Site Report.

MAP FINDINGS

Map ID
Direction
Distance
Elevation

Site

Database(s)

EDR ID Number
EPA ID Number

**AG203
NW
1/8-1/4
0.250 mi.
1318 ft.**

**LAUSD - SELMA AVENUE ELEMENTARY SCH
6611 W SELMA AVE
LOS ANGELES, CA 90028**

**HAZMAT S123544465
N/A**

Site 2 of 2 in cluster AG

**Relative:
Higher
Actual:
371 ft.**

LOS ANGELES HM:
Name: LAUSD - SELMA AVENUE ELEMENTARY SCH
Address: 6611 W SELMA AVE
City,State,Zip: LOS ANGELES, CA 90028
Facility ID: FA0009187
Last Run Date: 06/01/2019
Status: INACTIVE

**204
SE
1/4-1/2
0.255 mi.
1345 ft.**

**PARAGON CLEANERS
1310 VINE STREET
HOLLYWOOD, CA 90028**

**CPS-SLIC S107473167
BROWNFIELDS N/A
CERS**

**Relative:
Lower
Actual:
326 ft.**

CPS-SLIC:
Name: PARAGON CLEANERS
Address: 1310 VINE STREET
City,State,Zip: HOLLYWOOD, CA 90028
Region: STATE
Facility Status: Open - Assessment & Interim Remedial Action
Status Date: 02/09/2016
Global Id: SL0603766574
Lead Agency: LOS ANGELES RWQCB (REGION 4)
Lead Agency Case Number: Not reported
Latitude: 34.0946610731753
Longitude: -118.326382935047
Case Type: Cleanup Program Site
Case Worker: CL
Local Agency: Not reported
RB Case Number: 1186
File Location: Regional Board
Potential Media Affected: Aquifer used for drinking water supply, Other Groundwater (uses other than drinking water), Soil, Soil Vapor, Under Investigation
Potential Contaminants of Concern: Tetrachloroethylene (PCE), Trichloroethylene (TCE), Benzene
Site History: Paragon cleaners is located on the northeast corner of the intersection of Vine Street and Fountain Avenue. Ground water has been impacted by the contaminant PCE due to operations at the dry cleaners. The dry cleaner has been in operation since 1961, and in 2006, switched to "green" chemicals. The site owner has been issued a Cleanup and Abatement Order (CAO) from the state for assessment and cleanup.

[Click here to access the California GeoTracker records for this facility:](#)

BROWNFIELDS:

Name: PARAGON CLEANERS
Address: 1310 VINE STREET
City,State,Zip: HOLLYWOOD, CA 90028
Global ID: SL0603766574
Latitude: 34.094661073
Longitude: -118.32638294
Project Type: Cleanup Program Site
Status: Open - Assessment & Interim Remedial Action

Map ID
Direction
Distance
Elevation

MAP FINDINGS

Site

Database(s)

EDR ID Number
EPA ID Number

PARAGON CLEANERS (Continued)

S107473167

Status Date: 02/09/2016
Lead Agency: LOS ANGELES RWQCB (REGION 4)
Last Correspondence Date: 07/24/2019
Release Type: Clarifier / Dry Cleaning Unit / Vapor Degreaser, Other Type of Release
Contaminant(s) of Concern: Tetrachloroethylene (PCE), Trichloroethylene (TCE), Benzene
Media of Concern: Aquifer used for drinking water supply, Other Groundwater (uses other than drinking water), Soil, Soil Vapor, Under Investigation

Past Use(s) that Caused Contamination: DRY CLEANING
Human Health Exposure Controlled: INSUFFICIENT DATA
Human Health Exposure Controlled Date: 12/05/2008
Groundwater Migration Controlled: YES
Groundwater Migration Controlled Date: 07/13/2015
Primary Caseworker Name: CARLOS LANDAVERDE
Primary Caseworker Organization Name: LOS ANGELES RWQCB (REGION 4)
Primary Caseworker Phone Number: 213-620-6070
Primary Caseworker Address: 320 WEST 4TH STREET
Primary Caseworker Address: LOS ANGELES
Primary Caseworker Address: CA
Primary Caseworker Email: carlos.landaverde@waterboards.ca.gov

CERS:

Name: PARAGON CLEANERS
Address: 1310 VINE STREET
City,State,Zip: HOLLYWOOD, CA 90028
Site ID: 207358
CERS ID: SL0603766574
CERS Description: Cleanup Program Site

Affiliation:

Affiliation Type Desc: Regional Board Caseworker
Entity Name: CARLOS LANDAVERDE - LOS ANGELES RWQCB (REGION 4)
Entity Title: Not reported
Affiliation Address: 320 West 4th Street
Affiliation City: LOS ANGELES
Affiliation State: CA
Affiliation Country: Not reported
Affiliation Zip: Not reported
Affiliation Phone: 2136206070

AH205
SE
1/4-1/2
0.274 mi.
1447 ft.

FOUNTAIN-VINE PLAZA
1253 NORTH VINE STREET
HOLLYWOOD, CA 90038
Site 1 of 3 in cluster AH

CPS-SLIC
BROWNFIELDS
CERS

S107619977
N/A

Relative:
Lower
Actual:
321 ft.

CPS-SLIC:
Name: FOUNTAIN-VINE PLAZA
Address: 1253 NORTH VINE STREET
City,State,Zip: HOLLYWOOD, CA 90038
Region: STATE
Facility Status: Completed - Case Closed
Status Date: 02/08/2016
Global Id: SL0603734628
Lead Agency: LOS ANGELES RWQCB (REGION 4)
Lead Agency Case Number: Not reported
Latitude: 34.0941657505915
Longitude: -118.327099084854

Map ID
Direction
Distance
Elevation

MAP FINDINGS

Site

Database(s)

EDR ID Number
EPA ID Number

FOUNTAIN-VINE PLAZA (Continued)

S107619977

Case Type: Cleanup Program Site
Case Worker: MZ
Local Agency: Not reported
RB Case Number: 1196
File Location: Regional Board
Potential Media Affected: Aquifer used for drinking water supply
Potential Contaminants of Concern: Tetrachloroethylene (PCE), Trichloroethylene (TCE), Gasoline
Site History: The southwest corner of the intersection of Fountain Ave and Vine Street contained a former dry cleaning facility and a former gasoline station. The RP has not yet complied with Regional Board requirements to conduct additional soil and groundwater investigations in the northeastern portion of the site..

[Click here to access the California GeoTracker records for this facility:](#)

BROWNFIELDS:

Name: FOUNTAIN-VINE PLAZA
Address: 1253 NORTH VINE STREET
City,State,Zip: HOLLYWOOD, CA 90038
Global ID: SL0603734628
Latitude: 34.094165751
Longitude: -118.32709908
Project Type: Cleanup Program Site
Status: Completed - Case Closed
Status Date: 02/08/2016
Lead Agency: LOS ANGELES RWQCB (REGION 4)
Last Correspondence Date: 02/08/2016
Release Type: Other Type of Release
Contaminant(s) of Concern: Tetrachloroethylene (PCE), Trichloroethylene (TCE), Gasoline
Media of Concern: Aquifer used for drinking water supply
Past Use(s) that Caused Contamination: Not reported
Human Health Exposure Controlled: INSUFFICIENT DATA
Human Health Exposure Controlled Date: 12/05/2008
Groundwater Migration Controlled: UNDETERMINED
Groundwater Migration Controlled Date: 12/05/2008
Primary Caseworker Name: Mohammad M. Zaidi
Primary Caseworker Organization Name: LOS ANGELES RWQCB (REGION 4)
Primary Caseworker Phone Number: 213-576-6732
Primary Caseworker Address: 320 WEST 4TH STREET, SUITE 200
Primary Caseworker Address: LOS ANGELES
Primary Caseworker Address: CA
Primary Caseworker Email: mohammad.zaidi@waterboards.ca.gov

CERS:

Name: FOUNTAIN-VINE PLAZA
Address: 1253 NORTH VINE STREET
City,State,Zip: HOLLYWOOD, CA 90038
Site ID: 221155
CERS ID: SL0603734628
CERS Description: Cleanup Program Site

Affiliation:

Affiliation Type Desc: Regional Board Caseworker
Entity Name: Mohammad M. Zaidi - LOS ANGELES RWQCB (REGION 4)
Entity Title: Not reported
Affiliation Address: 320 West 4th Street, Suite 200
Affiliation City: Los Angeles

Map ID
Direction
Distance
Elevation

MAP FINDINGS

Site

Database(s)

EDR ID Number
EPA ID Number

FOUNTAIN-VINE PLAZA (Continued)

S107619977

Affiliation State: CA
Affiliation Country: Not reported
Affiliation Zip: Not reported
Affiliation Phone: 2135766732

AH206
SE
1/4-1/2
0.280 mi.
1479 ft.

1245 NORTH VINE
HOLLYWOOD, CA 90038

CHMIRS S105642864
N/A

Site 2 of 3 in cluster AH

Relative:
Lower

CHMIRS:

Actual:
320 ft.

Name: Not reported
Address: 1245 NORTH VINE
City,State,Zip: HOLLYWOOD, CA 90038
OES Incident Number: 17045
OES notification: Not reported
OES Date: 12/19/1996
OES Time: 02:41:06 PM
Date Completed: Not reported
Property Use: Not reported
Agency Id Number: Not reported
Agency Incident Number: Not reported
Time Notified: Not reported
Time Completed: Not reported
Surrounding Area: Not reported
Estimated Temperature: Not reported
Property Management: Not reported
More Than Two Substances Involved?: Not reported
Resp Agncy Personel # Of Decontaminated: Not reported
Responding Agency Personel # Of Injuries: Not reported
Responding Agency Personel # Of Fatalities: Not reported
Others Number Of Decontaminated: Not reported
Others Number Of Injuries: Not reported
Others Number Of Fatalities: Not reported
Vehicle Make/year: Not reported
Vehicle License Number: Not reported
Vehicle State: Not reported
Vehicle Id Number: Not reported
CA DOT PUC/ICC Number: Not reported
Company Name: Not reported
Reporting Officer Name/ID: Not reported
Report Date: Not reported
Facility Telephone: Not reported
Waterway Involved: NO
Waterway: Not reported
Spill Site: Not reported
Cleanup By: unknown
Containment: Not reported
What Happened: Not reported
Type: CHEMICAL
Measure: Not reported
Other: Not reported
Date/Time: Not reported
Year: 1996
Agency: citizen
Incident Date: ??? 15 Nov 96

Map ID
 Direction
 Distance
 Elevation

MAP FINDINGS

Site

Database(s)

EDR ID Number
 EPA ID Number

(Continued)

S105642864

| | |
|------------------------|---|
| Admin Agency: | Not reported |
| Amount: | aprox 5 lbs |
| Contained: | NO |
| Site Type: | RESIDENCE |
| E Date: | Not reported |
| Substance: | boric acid |
| Unknown: | Not reported |
| Substance #2: | Not reported |
| Substance #3: | Not reported |
| Evacuations: | NO |
| Number of Injuries: | NO |
| Number of Fatalities: | NO |
| #1 Pipeline: | Not reported |
| #2 Pipeline: | Not reported |
| #3 Pipeline: | Not reported |
| #1 Vessel >= 300 Tons: | Not reported |
| #2 Vessel >= 300 Tons: | Not reported |
| #3 Vessel >= 300 Tons: | Not reported |
| Evacs: | Not reported |
| Injuries: | Not reported |
| Fatals: | Not reported |
| Comments: | Not reported |
| Description: | spread around apartment in large quantities for roaches |

207
SSE
 1/4-1/2
 0.281 mi.
 1485 ft.

VINE NEW PRIMARY CENTER
LA MIRADA AVE/CAHUENGA BLVD/LEXINGTON AVE/COLE AVE
LOS ANGELES, CA 90038

ENVIROSTOR **S105628533**
SCH **N/A**

Relative:
Lower
Actual:
314 ft.

ENVIROSTOR:

| | |
|----------------------|--|
| Name: | VINE NEW PRIMARY CENTER |
| Address: | LA MIRADA AVE/CAHUENGA BLVD/LEXINGTON AVE/COLE AVE |
| City,State,Zip: | LOS ANGELES, CA 90038 |
| Facility ID: | 19650022 |
| Status: | Inactive - Action Required |
| Status Date: | 03/20/2003 |
| Site Code: | 304212 |
| Site Type: | School Investigation |
| Site Type Detailed: | School |
| Acres: | 0 |
| NPL: | NO |
| Regulatory Agencies: | SMBRP |
| Lead Agency: | SMBRP |
| Program Manager: | Not reported |
| Supervisor: | Javier Hinojosa |
| Division Branch: | Southern California Schools & Brownfields Outreach |
| Assembly: | 53 |
| Senate: | 30 |
| Special Program: | Not reported |
| Restricted Use: | NO |
| Site Mgmt Req: | NONE SPECIFIED |
| Funding: | School District |
| Latitude: | 34.05227 |
| Longitude: | -118.2527 |
| APN: | NONE SPECIFIED |
| Past Use: | * UNKNOWN |

Map ID
Direction
Distance
Elevation

MAP FINDINGS

Site

Database(s)

EDR ID Number
EPA ID Number

VINE NEW PRIMARY CENTER (Continued)

S105628533

Potential COC: Lead Polychlorinated biphenyls (PCBs)
Confirmed COC: Polychlorinated biphenyls (PCBs Lead)
Potential Description: SOIL
Alias Name: LA USD-VINE NEW PC
Alias Type: Alternate Name
Alias Name: LAUSD-VINE NEW PRIMARY CENTER
Alias Type: Alternate Name
Alias Name: LOS ANGELES UNIFIED SCHOOL DISTRICT
Alias Type: Alternate Name
Alias Name: VINE NEW PRIMARY CENTER
Alias Type: Alternate Name
Alias Name: 304023
Alias Type: Project Code (Site Code)
Alias Name: 304212
Alias Type: Project Code (Site Code)
Alias Name: 19650022
Alias Type: Envirostor ID Number

Completed Info:

Completed Area Name: PROJECT WIDE
Completed Sub Area Name: Not reported
Completed Document Type: Phase 1
Completed Date: 02/04/2000
Comments: Not reported

Completed Area Name: PROJECT WIDE
Completed Sub Area Name: Not reported
Completed Document Type: Preliminary Endangerment Assessment Workplan
Completed Date: 10/06/2000
Comments: Not reported

Completed Area Name: PROJECT WIDE
Completed Sub Area Name: Not reported
Completed Document Type: Cost Recovery Closeout Memo
Completed Date: 03/20/2000
Comments: Not reported

Completed Area Name: PROJECT WIDE
Completed Sub Area Name: Not reported
Completed Document Type: Environmental Oversight Agreement
Completed Date: 02/10/2000
Comments: Not reported

Future Area Name: Not reported
Future Sub Area Name: Not reported
Future Document Type: Not reported
Future Due Date: Not reported
Schedule Area Name: Not reported
Schedule Sub Area Name: Not reported
Schedule Document Type: Not reported
Schedule Due Date: Not reported
Schedule Revised Date: Not reported

SCH:

Name: VINE NEW PRIMARY CENTER
Address: LA MIRADA AVE/CAHUENGA BLVD/LEXINGTON AVE/COLE AVE

Map ID
Direction
Distance
Elevation

MAP FINDINGS

Site

Database(s)

EDR ID Number
EPA ID Number

VINE NEW PRIMARY CENTER (Continued)

S105628533

City,State,Zip: LOS ANGELES, CA 90038
Facility ID: 19650022
Site Type: School Investigation
Site Type Detail: School
Site Mgmt. Req.: NONE SPECIFIED
Acres: 0
National Priorities List: NO
Cleanup Oversight Agencies: SMBRP
Lead Agency: SMBRP
Lead Agency Description: DTSC - Site Cleanup Program
Project Manager: Not reported
Supervisor: Javier Hinojosa
Division Branch: Southern California Schools & Brownfields Outreach
Site Code: 304212
Assembly: 53
Senate: 30
Special Program Status: Not reported
Status: Inactive - Action Required
Status Date: 03/20/2003
Restricted Use: NO
Funding: School District
Latitude: 34.05227
Longitude: -118.2527
APN: NONE SPECIFIED
Past Use: * UNKNOWN
Potential COC: Lead, Polychlorinated biphenyls (PCBs)
Confirmed COC: Polychlorinated biphenyls (PCBs, Lead
Potential Description: SOIL
Alias Name: LA USD-VINE NEW PC
Alias Type: Alternate Name
Alias Name: LAUSD-VINE NEW PRIMARY CENTER
Alias Type: Alternate Name
Alias Name: LOS ANGELES UNIFIED SCHOOL DISTRICT
Alias Type: Alternate Name
Alias Name: VINE NEW PRIMARY CENTER
Alias Type: Alternate Name
Alias Name: 304023
Alias Type: Project Code (Site Code)
Alias Name: 304212
Alias Type: Project Code (Site Code)
Alias Name: 19650022
Alias Type: Envirostor ID Number

Completed Info:

Completed Area Name: PROJECT WIDE
Completed Sub Area Name: Not reported
Completed Document Type: Phase 1
Completed Date: 02/04/2000
Comments: Not reported

Completed Area Name: PROJECT WIDE
Completed Sub Area Name: Not reported
Completed Document Type: Preliminary Endangerment Assessment Workplan
Completed Date: 10/06/2000
Comments: Not reported

Completed Area Name: PROJECT WIDE
Completed Sub Area Name: Not reported

Map ID
Direction
Distance
Elevation

MAP FINDINGS

Site

Database(s)

EDR ID Number
EPA ID Number

VINE NEW PRIMARY CENTER (Continued)

S105628533

Completed Document Type: Cost Recovery Closeout Memo
Completed Date: 03/20/2000
Comments: Not reported

Completed Area Name: PROJECT WIDE
Completed Sub Area Name: Not reported
Completed Document Type: Environmental Oversight Agreement
Completed Date: 02/10/2000
Comments: Not reported

Future Area Name: Not reported
Future Sub Area Name: Not reported
Future Document Type: Not reported
Future Due Date: Not reported
Schedule Area Name: Not reported
Schedule Sub Area Name: Not reported
Schedule Document Type: Not reported
Schedule Due Date: Not reported
Schedule Revised Date: Not reported

AH208
SE
1/4-1/2
0.294 mi.
1554 ft.

SNOW WHITE CLEANERS
1246 NORTH VINE STREET, LOS ANGELES, CA
LOS ANGELES, CA 90038

ENVIROSTOR **S109348548**
VCP **N/A**
DEED

Site 3 of 3 in cluster AH

Relative:
Lower
Actual:
320 ft.

ENVIROSTOR:
Name: SNOW WHITE CLEANERS
Address: 1246 NORTH VINE STREET, LOS ANGELES, CA
City,State,Zip: LOS ANGELES, CA 90038
Facility ID: 60000967
Status: Certified O&M - Land Use Restrictions Only
Status Date: 08/07/2013
Site Code: 301397
Site Type: Voluntary Cleanup
Site Type Detailed: Voluntary Cleanup
Acres: 1.49
NPL: NO
Regulatory Agencies: SMBRP
Lead Agency: SMBRP
Program Manager: Manjul Bose
Supervisor: Juli Propes
Division Branch: Cleanup Chatsworth
Assembly: 50
Senate: 26
Special Program: Voluntary Cleanup Program
Restricted Use: YES
Site Mgmt Req: NONE SPECIFIED
Funding: Responsible Party
Latitude: 34.09369
Longitude: -118.3265
APN: 5534-001-400, 5534001400
Past Use: DRY CLEANING
Potential COC: Tetrachloroethylene (PCE
Confirmed COC: Tetrachloroethylene (PCE
Potential Description: IA, SOIL, SV
Alias Name: 5534-001-400
Alias Type: APN

Map ID
Direction
Distance
Elevation

MAP FINDINGS

Site

Database(s)

EDR ID Number
EPA ID Number

SNOW WHITE CLEANERS (Continued)

S109348548

Alias Name: 5534001400
Alias Type: APN
Alias Name: 301397
Alias Type: Project Code (Site Code)
Alias Name: 60000967
Alias Type: Envirostor ID Number

Completed Info:

Completed Area Name: PROJECT WIDE
Completed Sub Area Name: Not reported
Completed Document Type: Environmental Oversight/Voluntary Cleanup Agreement
Completed Date: 09/17/2008
Comments: VCA Agreement was signed off by Tedd Yargeau.

Completed Area Name: PROJECT WIDE
Completed Sub Area Name: Not reported
Completed Document Type: Correspondence
Completed Date: 02/04/2010
Comments: Letter sent with billing package.

Completed Area Name: PROJECT WIDE
Completed Sub Area Name: Not reported
Completed Document Type: Preliminary Endangerment Assessment Report
Completed Date: 05/15/2009
Comments: Not reported

Completed Area Name: PROJECT WIDE
Completed Sub Area Name: Not reported
Completed Document Type: Fieldwork
Completed Date: 06/22/2009
Comments: Fieldwork completed. Preliminary results received.

Completed Area Name: PROJECT WIDE
Completed Sub Area Name: Not reported
Completed Document Type: Site Characterization Workplan
Completed Date: 07/22/2009
Comments: ESA workplan approved.

Completed Area Name: PROJECT WIDE
Completed Sub Area Name: Not reported
Completed Document Type: Site Characterization Report
Completed Date: 02/25/2010
Comments: No more revisions on SCR, GW monitoring well installation workplan approved as of 2/25/2010.

Completed Area Name: PROJECT WIDE
Completed Sub Area Name: Not reported
Completed Document Type: *Correspondence - Received
Completed Date: 09/16/2009
Comments: Sent out DTSC response.

Completed Area Name: PROJECT WIDE
Completed Sub Area Name: Not reported
Completed Document Type: Well Installation Workplan
Completed Date: 02/25/2010
Comments: No More Revisions on document. Workplan approved.

Completed Area Name: PROJECT WIDE

Map ID
Direction
Distance
Elevation

MAP FINDINGS

Site

Database(s)

EDR ID Number
EPA ID Number

SNOW WHITE CLEANERS (Continued)

S109348548

Completed Sub Area Name: Not reported
Completed Document Type: Fieldwork
Completed Date: 07/31/2010
Comments: GW wells have been installed and sampled by RP. DTSC was not present at sampling event.

Completed Area Name: PROJECT WIDE
Completed Sub Area Name: Not reported
Completed Document Type: *Correspondence - Received
Completed Date: 08/10/2010
Comments: Not reported

Completed Area Name: PROJECT WIDE
Completed Sub Area Name: Not reported
Completed Document Type: Monitoring Report
Completed Date: 10/14/2010
Comments: Completed.

Completed Area Name: PROJECT WIDE
Completed Sub Area Name: Not reported
Completed Document Type: Monitoring Report
Completed Date: 02/15/2011
Comments: Comments Issued on November 2010 GWMR

Completed Area Name: PROJECT WIDE
Completed Sub Area Name: Not reported
Completed Document Type: Monitoring Report
Completed Date: 08/17/2011
Comments: Groundwater monitoring report received. NO comments issued. Single comment verbally mentioned to RP.

Completed Area Name: PROJECT WIDE
Completed Sub Area Name: Not reported
Completed Document Type: Monitoring Report
Completed Date: 08/17/2011
Comments: Groundwater monitoring approved with comments.

Completed Area Name: PROJECT WIDE
Completed Sub Area Name: Not reported
Completed Document Type: Monitoring Report
Completed Date: 01/20/2012
Comments: Approved after meeting with RP.

Completed Area Name: PROJECT WIDE
Completed Sub Area Name: Not reported
Completed Document Type: Site Characterization Report
Completed Date: 09/25/2012
Comments: Site determined for NFA approval, to be issued.

Completed Area Name: PROJECT WIDE
Completed Sub Area Name: Not reported
Completed Document Type: Risk Assessment Report
Completed Date: 09/25/2012
Comments: Pre-NFA Letter issued.

Completed Area Name: PROJECT WIDE
Completed Sub Area Name: Not reported

Map ID
Direction
Distance
Elevation

MAP FINDINGS

Site

Database(s)

EDR ID Number
EPA ID Number

SNOW WHITE CLEANERS (Continued)

S109348548

Completed Document Type: Monitoring Report
Completed Date: 09/25/2012
Comments: Completed

Completed Area Name: PROJECT WIDE
Completed Sub Area Name: Not reported
Completed Document Type: Cost Recovery Closeout Memo
Completed Date: 08/07/2013
Comments: CRU Memo Completed

Completed Area Name: PROJECT WIDE
Completed Sub Area Name: Not reported
Completed Document Type: Letter - Demand
Completed Date: 07/20/2012
Comments: 1st demand letter sent out

Completed Area Name: PROJECT WIDE
Completed Sub Area Name: Not reported
Completed Document Type: Land Use Restriction
Completed Date: 08/01/2013
Comments: LUC Filed with County on 7/25/2013, received by DTSC 8/1/2013

Completed Area Name: PROJECT WIDE
Completed Sub Area Name: Not reported
Completed Document Type: No Further Action Letter
Completed Date: 08/07/2013
Comments: NFA Letter Issued

Completed Area Name: PROJECT WIDE
Completed Sub Area Name: Not reported
Completed Document Type: Certification
Completed Date: 02/21/2014
Comments: Not reported

Future Area Name: Not reported
Future Sub Area Name: Not reported
Future Document Type: Not reported
Future Due Date: Not reported
Schedule Area Name: Not reported
Schedule Sub Area Name: Not reported
Schedule Document Type: Not reported
Schedule Due Date: Not reported
Schedule Revised Date: Not reported

VCP:

Name: SNOW WHITE CLEANERS
Address: 1246 NORTH VINE STREET, LOS ANGELES, CA
City,State,Zip: LOS ANGELES, CA 90038
Facility ID: 60000967
Site Type: Voluntary Cleanup
Site Type Detail: Voluntary Cleanup
Site Mgmt. Req.: NONE SPECIFIED
Acres: 1.49
National Priorities List: NO
Cleanup Oversight Agencies: SMBRP
Lead Agency: SMBRP
Lead Agency Description: DTSC - Site Cleanup Program

Map ID
Direction
Distance
Elevation

MAP FINDINGS

Site

Database(s)

EDR ID Number
EPA ID Number

SNOW WHITE CLEANERS (Continued)

S109348548

Project Manager: Manjul Bose
Supervisor: Juli Propes
Division Branch: Cleanup Chatsworth
Site Code: 301397
Assembly: 50
Senate: 26
Special Programs Code: Voluntary Cleanup Program
Status: Certified O&M - Land Use Restrictions Only
Status Date: 08/07/2013
Restricted Use: YES
Funding: Responsible Party
Lat/Long: 34.09369 / -118.3265
APN: 5534-001-400, 5534001400
Past Use: DRY CLEANING
Potential COC: 30022
Confirmed COC: 30022
Potential Description: IA, SOIL, SV
Alias Name: 5534-001-400
Alias Type: APN
Alias Name: 5534001400
Alias Type: APN
Alias Name: 301397
Alias Type: Project Code (Site Code)
Alias Name: 60000967
Alias Type: Envirostor ID Number

Completed Info:

Completed Area Name: PROJECT WIDE
Completed Sub Area Name: Not reported
Completed Document Type: Environmental Oversight/Voluntary Cleanup Agreement
Completed Date: 09/17/2008
Comments: VCA Agreement was signed off by Tedd Yargeau.

Completed Area Name: PROJECT WIDE
Completed Sub Area Name: Not reported
Completed Document Type: Correspondence
Completed Date: 02/04/2010
Comments: Letter sent with billing package.

Completed Area Name: PROJECT WIDE
Completed Sub Area Name: Not reported
Completed Document Type: Preliminary Endangerment Assessment Report
Completed Date: 05/15/2009
Comments: Not reported

Completed Area Name: PROJECT WIDE
Completed Sub Area Name: Not reported
Completed Document Type: Fieldwork
Completed Date: 06/22/2009
Comments: Fieldwork completed. Preliminary results received.

Completed Area Name: PROJECT WIDE
Completed Sub Area Name: Not reported
Completed Document Type: Site Characterization Workplan
Completed Date: 07/22/2009
Comments: ESA workplan approved.

Completed Area Name: PROJECT WIDE

Map ID
Direction
Distance
Elevation

MAP FINDINGS

Site

Database(s)

EDR ID Number
EPA ID Number

SNOW WHITE CLEANERS (Continued)

S109348548

Completed Sub Area Name: Not reported
Completed Document Type: Site Characterization Report
Completed Date: 02/25/2010
Comments: No more revisions on SCR, GW monitoring well installation workplan approved as of 2/25/2010.

Completed Area Name: PROJECT WIDE
Completed Sub Area Name: Not reported
Completed Document Type: *Correspondence - Received
Completed Date: 09/16/2009
Comments: Sent out DTSC response.

Completed Area Name: PROJECT WIDE
Completed Sub Area Name: Not reported
Completed Document Type: Well Installation Workplan
Completed Date: 02/25/2010
Comments: No More Revisions on document. Workplan approved.

Completed Area Name: PROJECT WIDE
Completed Sub Area Name: Not reported
Completed Document Type: Fieldwork
Completed Date: 07/31/2010
Comments: GW wells have been installed and sampled by RP. DTSC was not present at sampling event.

Completed Area Name: PROJECT WIDE
Completed Sub Area Name: Not reported
Completed Document Type: *Correspondence - Received
Completed Date: 08/10/2010
Comments: Not reported

Completed Area Name: PROJECT WIDE
Completed Sub Area Name: Not reported
Completed Document Type: Monitoring Report
Completed Date: 10/14/2010
Comments: Completed.

Completed Area Name: PROJECT WIDE
Completed Sub Area Name: Not reported
Completed Document Type: Monitoring Report
Completed Date: 02/15/2011
Comments: Comments Issued on November 2010 GWMR

Completed Area Name: PROJECT WIDE
Completed Sub Area Name: Not reported
Completed Document Type: Monitoring Report
Completed Date: 08/17/2011
Comments: Groundwater monitoring report received. NO comments issued. Single comment verbally mentioned to RP.

Completed Area Name: PROJECT WIDE
Completed Sub Area Name: Not reported
Completed Document Type: Monitoring Report
Completed Date: 08/17/2011
Comments: Groundwater monitoring approved with comments.

Completed Area Name: PROJECT WIDE

Map ID
Direction
Distance
Elevation

MAP FINDINGS

Site

Database(s)

EDR ID Number
EPA ID Number

SNOW WHITE CLEANERS (Continued)

S109348548

Completed Sub Area Name: Not reported
Completed Document Type: Monitoring Report
Completed Date: 01/20/2012
Comments: Approved after meeting with RP.

Completed Area Name: PROJECT WIDE
Completed Sub Area Name: Not reported
Completed Document Type: Site Characterization Report
Completed Date: 09/25/2012
Comments: Site determined for NFA approval, to be issued.

Completed Area Name: PROJECT WIDE
Completed Sub Area Name: Not reported
Completed Document Type: Risk Assessment Report
Completed Date: 09/25/2012
Comments: Pre-NFA Letter issued.

Completed Area Name: PROJECT WIDE
Completed Sub Area Name: Not reported
Completed Document Type: Monitoring Report
Completed Date: 09/25/2012
Comments: Completed

Completed Area Name: PROJECT WIDE
Completed Sub Area Name: Not reported
Completed Document Type: Cost Recovery Closeout Memo
Completed Date: 08/07/2013
Comments: CRU Memo Completed

Completed Area Name: PROJECT WIDE
Completed Sub Area Name: Not reported
Completed Document Type: Letter - Demand
Completed Date: 07/20/2012
Comments: 1st demand letter sent out

Completed Area Name: PROJECT WIDE
Completed Sub Area Name: Not reported
Completed Document Type: Land Use Restriction
Completed Date: 08/01/2013
Comments: LUC Filed with County on 7/25/2013, received by DTSC 8/1/2013

Completed Area Name: PROJECT WIDE
Completed Sub Area Name: Not reported
Completed Document Type: No Further Action Letter
Completed Date: 08/07/2013
Comments: NFA Letter Issued

Completed Area Name: PROJECT WIDE
Completed Sub Area Name: Not reported
Completed Document Type: Certification
Completed Date: 02/21/2014
Comments: Not reported

Future Area Name: Not reported
Future Sub Area Name: Not reported
Future Document Type: Not reported
Future Due Date: Not reported

Map ID
Direction
Distance
Elevation

MAP FINDINGS

Site

Database(s)

EDR ID Number
EPA ID Number

SNOW WHITE CLEANERS (Continued)

S109348548

Schedule Area Name: Not reported
Schedule Sub Area Name: Not reported
Schedule Document Type: Not reported
Schedule Due Date: Not reported
Schedule Revised Date: Not reported

DEED:

Name: SNOW WHITE CLEANERS
Address: 1246 NORTH VINE STREET, LOS ANGELES, CA
City,State,Zip: LOS ANGELES, CA 90038
Envirostor ID: 60000967
Area: PROJECT WIDE
Sub Area: Not reported
Site Type: VOLUNTARY CLEANUP
Status: CERTIFIED O&M - LAND USE RESTRICTIONS ONLY
Agency: Not reported
Covenant Uploaded: Not reported
Deed Date(s): Not reported
File Name: Envirostor Land Use Restrictions

209
North
1/4-1/2
0.299 mi.
1581 ft.

**1717 WILCOX AVENUE
LOS ANGELES, CA 90028**

**CHMIRS S126114416
N/A**

**Relative:
Higher
Actual:
387 ft.**

CHMIRS:
Name: Not reported
Address: 1717 WILCOX AVENUE
City,State,Zip: LOS ANGELES, CA 90028
OES Incident Number: 20-1643
OES notification: 03/23/2020
OES Date: Not reported
OES Time: Not reported
Date Completed: Not reported
Property Use: Not reported
Agency Id Number: Not reported
Agency Incident Number: Not reported
Time Notified: Not reported
Time Completed: Not reported
Surrounding Area: Not reported
Estimated Temperature: Not reported
Property Management: Not reported
More Than Two Substances Involved?: Not reported
Resp Agency Personel # Of Decontaminated: Not reported
Responding Agency Personel # Of Injuries: Not reported
Responding Agency Personel # Of Fatalities: Not reported
Others Number Of Decontaminated: Not reported
Others Number Of Injuries: Not reported
Others Number Of Fatalities: Not reported
Vehicle Make/year: Not reported
Vehicle License Number: Not reported
Vehicle State: Not reported
Vehicle Id Number: Not reported
CA DOT PUC/ICC Number: Not reported
Company Name: Not reported
Reporting Officer Name/ID: Not reported

Map ID
Direction
Distance
Elevation

MAP FINDINGS

Site

Database(s)

EDR ID Number
EPA ID Number

(Continued)

S126114416

| | |
|------------------------|---|
| Report Date: | Not reported |
| Facility Telephone: | Not reported |
| Waterway Involved: | No |
| Waterway: | none |
| Spill Site: | Other |
| Cleanup By: | Unrecoverable |
| Containment: | Not reported |
| What Happened: | Not reported |
| Type: | Not reported |
| Measure: | Not reported |
| Other: | Not reported |
| Type: | VAPOR |
| Measure: | Lbs. |
| Other: | Not reported |
| Date/Time: | 1020 |
| Year: | 2020 |
| Agency: | SoCal Gas |
| Incident Date: | 03/23/2020 |
| Admin Agency: | Los Angeles City Fire Department |
| Amount: | Not reported |
| Contained: | Stopped,Not contained |
| Site Type: | none |
| E Date: | Not reported |
| Substance: | Natural Gas |
| Quantity Released: | Unknown |
| Unknown: | Not reported |
| Substance #2: | Not reported |
| Substance #3: | Not reported |
| Evacuations: | 12 |
| Number of Injuries: | Not reported |
| Number of Fatalities: | Not reported |
| #1 Pipeline: | No |
| #2 Pipeline: | No |
| #3 Pipeline: | No |
| #1 Vessel >= 300 Tons: | No |
| #2 Vessel >= 300 Tons: | No |
| #3 Vessel >= 300 Tons: | No |
| Evacs: | Yes |
| Injuries: | No |
| Fatals: | No |
| Comments: | Not reported |
| Description: | RP states release was due to KFC West Contractors hit a 1/2" plastic gas line with a backhoe causing the material to vent into the atmosphere becoming unrecoverable, the release is stopped, the gas was controlled at 1204 hours today, 12 tenants from an apartment complex were evacuated and have been allowed to return to their homes. |

Map ID
Direction
Distance
Elevation

MAP FINDINGS

Site

Database(s) EDR ID Number
EPA ID Number

210
South
1/4-1/2
0.327 mi.
1724 ft.

6446 LEXINGTON AVE
LOS ANGELES, CA 90038

CHMIRS S124448661
N/A

Relative:
Lower
Actual:
309 ft.

CHMIRS:
Name: Not reported
Address: 6446 LEXINGTON AVE
City,State,Zip: LOS ANGELES, CA 90038
OES Incident Number: 19-0529
OES notification: 01/22/2019
OES Date: Not reported
OES Time: Not reported
Date Completed: Not reported
Property Use: Not reported
Agency Id Number: Not reported
Agency Incident Number: Not reported
Time Notified: Not reported
Time Completed: Not reported
Surrounding Area: Not reported
Estimated Temperature: Not reported
Property Management: Not reported
More Than Two Substances Involved?: Not reported
Resp Agncy Personel # Of Decontaminated: Not reported
Responding Agency Personel # Of Injuries: Not reported
Responding Agency Personel # Of Fatalities: Not reported
Others Number Of Decontaminated: Not reported
Others Number Of Injuries: Not reported
Others Number Of Fatalities: Not reported
Vehicle Make/year: Not reported
Vehicle License Number: Not reported
Vehicle State: Not reported
Vehicle Id Number: Not reported
CA DOT PUC/ICC Number: Not reported
Company Name: Not reported
Reporting Officer Name/ID: Not reported
Report Date: Not reported
Facility Telephone: Not reported
Waterway Involved: No
Waterway: None
Spill Site: Residence
Cleanup By: Unrecoverable
Containment: Not reported
What Happened: Not reported
Type: Not reported
Measure: Not reported
Other: Not reported
Type: VAPOR
Measure: Cu.Ft.
Other: Not reported
Date/Time: 911
Year: 2019
Agency: SoCal Gas
Incident Date: 01/22/2019
Admin Agency: Los Angeles City Fire Department
Amount: Not reported
Contained: Stopped,Not contained
Site Type: None

Map ID
 Direction
 Distance
 Elevation

MAP FINDINGS

Site

Database(s)

EDR ID Number
 EPA ID Number

(Continued)

S124448661

| | |
|------------------------|--|
| E Date: | Not reported |
| Substance: | Natural Gas |
| Quantity Released: | Unknown |
| Unknown: | Not reported |
| Substance #2: | Not reported |
| Substance #3: | Not reported |
| Evacuations: | Not reported |
| Number of Injuries: | Not reported |
| Number of Fatalities: | Not reported |
| #1 Pipeline: | No |
| #2 Pipeline: | No |
| #3 Pipeline: | No |
| #1 Vessel >= 300 Tons: | No |
| #2 Vessel >= 300 Tons: | No |
| #3 Vessel >= 300 Tons: | No |
| Evacs: | Yes |
| Injuries: | No |
| Fatals: | No |
| Comments: | Not reported |
| Description: | A third party contractor hit the reporting parties 1 inch plastic residential service line leading to the release. Gas was controlled at 1038. Product dispersed into the atmosphere and was unrecoverable. The incident led to the evacuation of an nearby apartment building and residents have been allowed to return to their homes. |

211
 SSW
 1/4-1/2
 0.340 mi.
 1796 ft.

BOYLES-SNYDER CO., INC.
6610 LEXINGTON AVENUE
LOS ANGELES, CA 90038

ENVIROSTOR S103959168
LA Co. Site Mitigation N/A

Relative:
Lower
Actual:
310 ft.

ENVIROSTOR:

| | |
|----------------------|-------------------------|
| Name: | BOYLES-SNYDER CO., INC. |
| Address: | 6610 LEXINGTON AVENUE |
| City,State,Zip: | LOS ANGELES, CA 90038 |
| Facility ID: | 71002430 |
| Status: | Refer: Other Agency |
| Status Date: | Not reported |
| Site Code: | Not reported |
| Site Type: | Tiered Permit |
| Site Type Detailed: | Tiered Permit |
| Acres: | Not reported |
| NPL: | NO |
| Regulatory Agencies: | NONE SPECIFIED |
| Lead Agency: | NONE SPECIFIED |
| Program Manager: | Not reported |
| Supervisor: | Not reported |
| Division Branch: | Cleanup Chatsworth |
| Assembly: | 50 |
| Senate: | 26 |
| Special Program: | Not reported |
| Restricted Use: | NO |
| Site Mgmt Req: | NONE SPECIFIED |
| Funding: | Not reported |
| Latitude: | 34.09255 |

Map ID
Direction
Distance
Elevation

MAP FINDINGS

Site

Database(s)

EDR ID Number
EPA ID Number

BOYLES-SNYDER CO., INC. (Continued)

S103959168

Longitude: -118.3335
APN: NONE SPECIFIED
Past Use: NONE SPECIFIED
Potential COC: NONE SPECIFIED
Confirmed COC: NONE SPECIFIED
Potential Description: NONE SPECIFIED
Alias Name: CAD049363591
Alias Type: EPA Identification Number
Alias Name: 110002647672
Alias Type: EPA (FRS #)
Alias Name: 71002430
Alias Type: Envirostor ID Number

Completed Info:

Completed Area Name: Not reported
Completed Sub Area Name: Not reported
Completed Document Type: Not reported
Completed Date: Not reported
Comments: Not reported

Future Area Name: Not reported
Future Sub Area Name: Not reported
Future Document Type: Not reported
Future Due Date: Not reported
Schedule Area Name: Not reported
Schedule Sub Area Name: Not reported
Schedule Document Type: Not reported
Schedule Due Date: Not reported
Schedule Revised Date: Not reported

LA Co. Site Mitigation:

Name: BOYLES-SNYDER CO
Address: 6610 LEXINGTON AVE
City,State,Zip: LOS ANGELES, CA 90038
Facility ID: Not reported
Status: Not reported
Site ID: SD0000474
Jurisdiction: State
Case ID: RO0001474
Abated: Yes
Assigned To: Not reported
Entered Date: 10/13/2011
Abated Date: Not reported

212
NNE
1/4-1/2
0.353 mi.
1865 ft.

BOB SMITH
1750 N CAHUENGA
HOLLYWOOD, CA 90028

RCRA-SQG 1000219335
CPS-SLIC CAD981993363
FINDS
ECHO
CERS

Relative:
Higher
Actual:
396 ft.

RCRA-SQG:
Date form received by agency: 1987-02-23 00:00:00.0
Facility name: BOB SMITH
Facility address: 1750 N CAHUENGA
HOLLYWOOD, CA 90028
EPA ID: CAD981993363
Contact: PHIL RUSSELL
Contact address: 1750 N CAHUENGA

Map ID
Direction
Distance
Elevation

MAP FINDINGS

Site

Database(s)

EDR ID Number
EPA ID Number

BOB SMITH (Continued)

1000219335

HOLLYWOOD, CA 90028
Contact country: US
Contact telephone: 213-466-3211
Contact email: Not reported
EPA Region: 09
Classification: Small Small Quantity Generator
Description: Handler: generates more than 100 and less than 1000 kg of hazardous waste during any calendar month and accumulates less than 6000 kg of hazardous waste at any time; or generates 100 kg or less of hazardous waste during any calendar month, and accumulates more than 1000 kg of hazardous waste at any time

Owner/Operator Summary:

Owner/operator name: BOB SMITH
Owner/operator address: 1750 N CAHUENGA BLVD
HOLLYWOOD, CA 90028
Owner/operator country: Not reported
Owner/operator telephone: 213-466-3211
Owner/operator email: Not reported
Owner/operator fax: Not reported
Owner/operator extension: Not reported
Legal status: Private
Owner/Operator Type: Owner
Owner/Op start date: Not reported
Owner/Op end date: Not reported

Owner/operator name: NOT REQUIRED
Owner/operator address: NOT REQUIRED
NOT REQUIRED, ME 99999
Owner/operator country: Not reported
Owner/operator telephone: 415-555-1212
Owner/operator email: Not reported
Owner/operator fax: Not reported
Owner/operator extension: Not reported
Legal status: Private
Owner/Operator Type: Operator
Owner/Op start date: Not reported
Owner/Op end date: Not reported

Handler Activities Summary:

U.S. importer of hazardous waste: No
Mixed waste (haz. and radioactive): No
Recycler of hazardous waste: No
Transporter of hazardous waste: No
Treater, storer or disposer of HW: No
Underground injection activity: No
On-site burner exemption: No
Furnace exemption: No
Used oil fuel burner: No
Used oil processor: No
User oil refiner: No
Used oil fuel marketer to burner: No
Used oil Specification marketer: No
Used oil transfer facility: No
Used oil transporter: No

Map ID
Direction
Distance
Elevation

MAP FINDINGS

Site

Database(s)

EDR ID Number
EPA ID Number

BOB SMITH (Continued)

1000219335

Violation Status: No violations found

SLIC REG 4:

Region: 4
Facility Status: No further action required
SLIC: 0963
Substance: TPH
Staff: DBR

CPS-SLIC:

Name: BOB SMITH VOLKSWAGEN
Address: 1750 N CAHUENGA BLVD
City,State,Zip: HOLLYWOOD, CA
Region: STATE
Facility Status: Completed - Case Closed
Status Date: 08/01/2003
Global Id: SL204CC2367
Lead Agency: LOS ANGELES RWQCB (REGION 4)
Lead Agency Case Number: Not reported
Latitude: 34.0928720571429
Longitude: -118.330346028571
Case Type: Cleanup Program Site
Case Worker: Not reported
Local Agency: Not reported
RB Case Number: 0963
File Location: Not reported
Potential Media Affected: Not reported
Potential Contaminants of Concern: Not reported
Site History: Not reported

Click here to access the California GeoTracker records for this facility:

FINDS:

Registry ID: 110002769834

Click Here:

Environmental Interest/Information System:

RCRAInfo is a national information system that supports the Resource Conservation and Recovery Act (RCRA) program through the tracking of events and activities related to facilities that generate, transport, and treat, store, or dispose of hazardous waste. RCRAInfo allows RCRA program staff to track the notification, permit, compliance, and corrective action activities required under RCRA.

Click this hyperlink while viewing on your computer to access additional FINDS: detail in the EDR Site Report.

ECHO:

Envid: 1000219335
Registry ID: 110002769834
DFR URL: <http://echo.epa.gov/detailed-facility-report?fid=110002769834>
Name: BOB SMITH
Address: 1750 N CAHUENGA
City,State,Zip: HOLLYWOOD, CA 90028

CERS:

Map ID
Direction
Distance
Elevation

MAP FINDINGS

Site

Database(s)

EDR ID Number
EPA ID Number

BOB SMITH (Continued)

1000219335

Name: BOB SMITH VOLKSWAGEN
Address: 1750 N CAHUENGA BLVD
City,State,Zip: HOLLYWOOD, CA
Site ID: 190419
CERS ID: SL204CC2367
CERS Description: Cleanup Program Site

213
East
1/4-1/2
0.367 mi.
1938 ft.

**6207 WEST SUNSET BLVD
LOS ANGELES, CA 90028**

CHMIRS S126113937
N/A

Relative:
Higher
Actual:
351 ft.

CHMIRS:
Name: Not reported
Address: 6207 WEST SUNSET BLVD
City,State,Zip: LOS ANGELES, CA 90028
OES Incident Number: 20-0990
OES notification: 02/19/2020
OES Date: Not reported
OES Time: Not reported
Date Completed: Not reported
Property Use: Not reported
Agency Id Number: Not reported
Agency Incident Number: Not reported
Time Notified: Not reported
Time Completed: Not reported
Surrounding Area: Not reported
Estimated Temperature: Not reported
Property Management: Not reported
More Than Two Substances Involved?: Not reported
Resp Agncy Personel # Of Decontaminated: Not reported
Responding Agency Personel # Of Injuries: Not reported
Responding Agency Personel # Of Fatalities: Not reported
Others Number Of Decontaminated: Not reported
Others Number Of Injuries: Not reported
Others Number Of Fatalities: Not reported
Vehicle Make/year: Not reported
Vehicle License Number: Not reported
Vehicle State: Not reported
Vehicle Id Number: Not reported
CA DOT PUC/ICC Number: Not reported
Company Name: Not reported
Reporting Officer Name/ID: Not reported
Report Date: Not reported
Facility Telephone: Not reported
Waterway Involved: No
Waterway: No
Spill Site: Merchant/Business
Cleanup By: Unrecoverable
Containment: Not reported
What Happened: Not reported
Type: Not reported
Measure: Not reported
Other: Not reported
Type: VAPOR
Measure: Unknown
Other: Not reported

Map ID
 Direction
 Distance
 Elevation

MAP FINDINGS

Site

Database(s)

EDR ID Number
 EPA ID Number

(Continued)

S126113937

| | |
|------------------------|---|
| Date/Time: | 1405 |
| Year: | 2020 |
| Agency: | Southern CA Gas Company |
| Incident Date: | 02/19/2020 |
| Admin Agency: | Los Angeles City Fire Department |
| Amount: | Not reported |
| Contained: | Not stopped,Not contained |
| Site Type: | No |
| E Date: | Not reported |
| Substance: | Natural Gas |
| Quantity Released: | Unknown |
| Unknown: | Not reported |
| Substance #2: | Not reported |
| Substance #3: | Not reported |
| Evacuations: | 28 |
| Number of Injuries: | Not reported |
| Number of Fatalities: | Not reported |
| #1 Pipeline: | No |
| #2 Pipeline: | No |
| #3 Pipeline: | No |
| #1 Vessel >= 300 Tons: | No |
| #2 Vessel >= 300 Tons: | No |
| #3 Vessel >= 300 Tons: | No |
| Evacs: | Yes |
| Injuries: | No |
| Fatals: | No |
| Comments: | Not reported |
| Description: | A 3rd party contractor damaged a 2 inch plastic beam causing release of Natural Gas at a construction site. The natural gas leak is not yet stopped, crews are digging for control of the gas leak. They estimate ETA of leak stoppage to be around 1630 hours, will call back to report any updates. Los Angeles Fire Department is on site, and has evacuated 28 employees from the construction site. Road closure in both directions for Sunset Blvd, from Argyle Ave to North Gower. |

**AI214
 NNW
 1/4-1/2
 0.373 mi.
 1970 ft.**

**1737 WHITLEY AVE APARTMENT BLDG
 HOLLYWOOD, CA
 Site 1 of 3 in cluster AI**

**CHMIRS S105634201
 N/A**

**Relative:
 Higher**

| | |
|-------------------------|---------------------------------|
| CHMIRS: | |
| Name: | Not reported |
| Address: | 1737 WHITLEY AVE APARTMENT BLDG |
| City,State,Zip: | HOLLYWOOD, CA |
| OES Incident Number: | 880 |
| OES notification: | Not reported |
| OES Date: | 8/29/1994 |
| OES Time: | 02:35:28 PM |
| Date Completed: | Not reported |
| Property Use: | Not reported |
| Agency Id Number: | Not reported |
| Agency Incident Number: | Not reported |
| Time Notified: | Not reported |

**Actual:
 389 ft.**

Map ID
Direction
Distance
Elevation

MAP FINDINGS

Site

Database(s)

EDR ID Number
EPA ID Number

(Continued)

S105634201

| | |
|---|---|
| Time Completed: | Not reported |
| Surrounding Area: | Not reported |
| Estimated Temperature: | Not reported |
| Property Management: | Not reported |
| More Than Two Substances Involved?: | Not reported |
| Resp Agncy Personel # Of Decontaminated: | Not reported |
| Responding Agency Personel # Of Injuries: | Not reported |
| Responding Agency Personel # Of Fatalities: | Not reported |
| Others Number Of Decontaminated: | Not reported |
| Others Number Of Injuries: | Not reported |
| Others Number Of Fatalities: | Not reported |
| Vehicle Make/year: | Not reported |
| Vehicle License Number: | Not reported |
| Vehicle State: | Not reported |
| Vehicle Id Number: | Not reported |
| CA DOT PUC/ICC Number: | Not reported |
| Company Name: | Not reported |
| Reporting Officer Name/ID: | Not reported |
| Report Date: | Not reported |
| Facility Telephone: | Not reported |
| Waterway Involved: | YES |
| Waterway: | Not reported |
| Spill Site: | Not reported |
| Cleanup By: | mta contractors |
| Containment: | Not reported |
| What Happened: | Not reported |
| Type: | SEWAGE |
| Measure: | Not reported |
| Other: | Not reported |
| Date/Time: | Not reported |
| Year: | 1994 |
| Agency: | city of la -bureau of sanitation |
| Incident Date: | 0835/29aug94 |
| Admin Agency: | Not reported |
| Amount: | 2500 gals |
| Contained: | NO |
| Site Type: | RESIDENCE |
| E Date: | Not reported |
| Substance: | raw sewage |
| Unknown: | Not reported |
| Substance #2: | Not reported |
| Substance #3: | Not reported |
| Evacuations: | NO |
| Number of Injuries: | NO |
| Number of Fatalities: | NO |
| #1 Pipeline: | Not reported |
| #2 Pipeline: | Not reported |
| #3 Pipeline: | Not reported |
| #1 Vessel >= 300 Tons: | Not reported |
| #2 Vessel >= 300 Tons: | Not reported |
| #3 Vessel >= 300 Tons: | Not reported |
| Evacs: | Not reported |
| Injuries: | Not reported |
| Fatals: | Not reported |
| Comments: | Not reported |
| Description: | mta pumped slurry into city sewer causing over flow of sewage into apartment basement spill |

Map ID
Direction
Distance
Elevation

MAP FINDINGS

Site

Database(s)

EDR ID Number
EPA ID Number

(Continued)

S105634201

stayed within bldg contained in basement

AI215
NNW
1/4-1/2
0.373 mi.
1970 ft.

1737 WHITLEY AVE.
LOS ANGELES, CA 90028

CHMIRS S113473281
N/A

Site 2 of 3 in cluster AI

Relative:
Higher
Actual:
389 ft.

CHMIRS:
Name: Not reported
Address: 1737 WHITLEY AVE.
City,State,Zip: LOS ANGELES, CA 90028
OES Incident Number: 13-1358
OES notification: 03/05/2013
OES Date: Not reported
OES Time: Not reported
Date Completed: Not reported
Property Use: Not reported
Agency Id Number: Not reported
Agency Incident Number: Not reported
Time Notified: Not reported
Time Completed: Not reported
Surrounding Area: Not reported
Estimated Temperature: Not reported
Property Management: Not reported
More Than Two Substances Involved?: Not reported
Resp Agency Personel # Of Decontaminated: Not reported
Responding Agency Personel # Of Injuries: Not reported
Responding Agency Personel # Of Fatalities: Not reported
Others Number Of Decontaminated: Not reported
Others Number Of Injuries: Not reported
Others Number Of Fatalities: Not reported
Vehicle Make/year: Not reported
Vehicle License Number: Not reported
Vehicle State: Not reported
Vehicle Id Number: Not reported
CA DOT PUC/ICC Number: Not reported
Company Name: Not reported
Reporting Officer Name/ID: Not reported
Report Date: Not reported
Facility Telephone: Not reported
Waterway Involved: No
Waterway: Not reported
Spill Site: Residence
Cleanup By: Reporting Party
Containment: Not reported
What Happened: Not reported
Type: Not reported
Measure: Gal(s)
Other: Not reported
Date/Time: 1845
Year: 2013
Agency: City of Los Angeles
Incident Date: 3/5/2013
Admin Agency: Los Angeles City Fire Department
Amount: Not reported
Contained: Yes
Site Type: Not reported

Map ID
Direction
Distance
Elevation

MAP FINDINGS

Site

Database(s)

EDR ID Number
EPA ID Number

(Continued)

S113473281

| | |
|------------------------|---|
| E Date: | Not reported |
| Substance: | Sewage |
| Quantity Released: | 15,466 |
| Unknown: | Not reported |
| Substance #2: | Not reported |
| Substance #3: | Not reported |
| Evacuations: | Not reported |
| Number of Injuries: | Not reported |
| Number of Fatalities: | Not reported |
| #1 Pipeline: | Not reported |
| #2 Pipeline: | Not reported |
| #3 Pipeline: | Not reported |
| #1 Vessel >= 300 Tons: | Not reported |
| #2 Vessel >= 300 Tons: | Not reported |
| #3 Vessel >= 300 Tons: | Not reported |
| Evacs: | Not reported |
| Injuries: | Not reported |
| Fatals: | Not reported |
| Comments: | Not reported |
| Description: | Caller states: A break in a main line caused the release from multiple cleanouts. |

216
NW
1/4-1/2
0.373 mi.
1971 ft.

1646 LOS PALMAS
LOS ANGELES, CA

CHMIRS S105885373
N/A

Relative:
Higher
Actual:
374 ft.

| | |
|---|---------------------|
| CHMIRS: | |
| Name: | Not reported |
| Address: | 1646 LOS PALMAS |
| City,State,Zip: | LOS ANGELES, CA |
| OES Incident Number: | 2-4367 |
| OES notification: | 08/13/2002 |
| OES Date: | Not reported |
| OES Time: | Not reported |
| Date Completed: | Not reported |
| Property Use: | Not reported |
| Agency Id Number: | Not reported |
| Agency Incident Number: | Not reported |
| Time Notified: | Not reported |
| Time Completed: | Not reported |
| Surrounding Area: | Not reported |
| Estimated Temperature: | Not reported |
| Property Management: | Not reported |
| More Than Two Substances Involved?: | Not reported |
| Resp Agncy Personel # Of Decontaminated: | Not reported |
| Responding Agency Personel # Of Injuries: | Not reported |
| Responding Agency Personel # Of Fatalities: | Not reported |
| Others Number Of Decontaminated: | Not reported |
| Others Number Of Injuries: | Not reported |
| Others Number Of Fatalities: | Not reported |
| Vehicle Make/year: | Not reported |
| Vehicle License Number: | Not reported |
| Vehicle State: | Not reported |
| Vehicle Id Number: | Not reported |
| CA DOT PUC/ICC Number: | Not reported |
| Company Name: | Not reported |

Map ID
 Direction
 Distance
 Elevation

MAP FINDINGS

Site

Database(s)

EDR ID Number
 EPA ID Number

(Continued)

S105885373

| | |
|----------------------------|--|
| Reporting Officer Name/ID: | Not reported |
| Report Date: | Not reported |
| Facility Telephone: | Not reported |
| Waterway Involved: | No |
| Waterway: | Not reported |
| Spill Site: | Not reported |
| Cleanup By: | Reporting Party |
| Containment: | Not reported |
| What Happened: | Not reported |
| Type: | Not reported |
| Measure: | Not reported |
| Other: | Not reported |
| Date/Time: | Not reported |
| Year: | 2002 |
| Agency: | Los Angeles Bureau of Sanitation |
| Incident Date: | 8/12/2002 12:00:00 AM |
| Admin Agency: | Los Angeles City Fire Department |
| Amount: | Not reported |
| Contained: | Yes |
| Site Type: | Merchant/Business |
| E Date: | Not reported |
| Substance: | Sewage |
| Gallons: | 2805 |
| Unknown: | 0 |
| Substance #2: | Not reported |
| Substance #3: | Not reported |
| Evacuations: | 0 |
| Number of Injuries: | 0 |
| Number of Fatalities: | 0 |
| #1 Pipeline: | Not reported |
| #2 Pipeline: | Not reported |
| #3 Pipeline: | Not reported |
| #1 Vessel >= 300 Tons: | Not reported |
| #2 Vessel >= 300 Tons: | Not reported |
| #3 Vessel >= 300 Tons: | Not reported |
| Evacs: | Not reported |
| Injuries: | Not reported |
| Fatals: | Not reported |
| Comments: | Not reported |
| Description: | A grease blockage in sewer line at a restaurant. |

217
 NW
 1/4-1/2
 0.383 mi.
 2020 ft.

1715 NORTH CHEROKEE
 HOLLYWOOD, CA

CHMIRS S105672217
 N/A

Relative:
 Higher
 Actual:
 381 ft.

| | |
|------------------------|---------------------|
| CHMIRS: | |
| Name: | Not reported |
| Address: | 1715 NORTH CHEROKEE |
| City,State,Zip: | HOLLYWOOD, CA |
| OES Incident Number: | 1-5060 |
| OES notification: | 09/05/2001 |
| OES Date: | Not reported |
| OES Time: | Not reported |
| Date Completed: | Not reported |
| Property Use: | Not reported |
| Agency Id Number: | Not reported |

Map ID
Direction
Distance
Elevation

MAP FINDINGS

Site

Database(s)

EDR ID Number
EPA ID Number

(Continued)

S105672217

| | |
|---|------------------------------|
| Agency Incident Number: | Not reported |
| Time Notified: | Not reported |
| Time Completed: | Not reported |
| Surrounding Area: | Not reported |
| Estimated Temperature: | Not reported |
| Property Management: | Not reported |
| More Than Two Substances Involved?: | Not reported |
| Resp Agency Personel # Of Decontaminated: | Not reported |
| Responding Agency Personel # Of Injuries: | Not reported |
| Responding Agency Personel # Of Fatalities: | Not reported |
| Others Number Of Decontaminated: | Not reported |
| Others Number Of Injuries: | Not reported |
| Others Number Of Fatalities: | Not reported |
| Vehicle Make/year: | Not reported |
| Vehicle License Number: | Not reported |
| Vehicle State: | Not reported |
| Vehicle Id Number: | Not reported |
| CA DOT PUC/ICC Number: | Not reported |
| Company Name: | Not reported |
| Reporting Officer Name/ID: | Not reported |
| Report Date: | Not reported |
| Facility Telephone: | Not reported |
| Waterway Involved: | No |
| Waterway: | Not reported |
| Spill Site: | Not reported |
| Cleanup By: | Unknown |
| Containment: | Not reported |
| What Happened: | Not reported |
| Type: | Not reported |
| Measure: | Not reported |
| Other: | Not reported |
| Date/Time: | Not reported |
| Year: | 2001 |
| Agency: | NRC |
| Incident Date: | 9/5/200112:00:00 AM |
| Admin Agency: | L. A. County Fire Prevention |
| Amount: | Not reported |
| Contained: | Unknown |
| Site Type: | Residence |
| E Date: | Not reported |
| Substance: | Diesel fumes |
| Unknown: | unknown |
| Substance #2: | Not reported |
| Substance #3: | Not reported |
| Evacuations: | 0 |
| Number of Injuries: | 0 |
| Number of Fatalities: | 0 |
| #1 Pipeline: | Not reported |
| #2 Pipeline: | Not reported |
| #3 Pipeline: | Not reported |
| #1 Vessel >= 300 Tons: | Not reported |
| #2 Vessel >= 300 Tons: | Not reported |
| #3 Vessel >= 300 Tons: | Not reported |
| Evacs: | Not reported |
| Injuries: | Not reported |
| Fatals: | Not reported |
| Comments: | Not reported |

Map ID
 Direction
 Distance
 Elevation

MAP FINDINGS

Site

Database(s)

EDR ID Number
 EPA ID Number

(Continued)

S105672217

Description: Per the NRC report, while cutting down a tree, the responsible party left the company truck running allowing diesel fumes to release into neighboring homes.

**AI218
 NNW
 1/4-1/2
 0.383 mi.
 2024 ft.**

**6550 YUCCA ST
 HOLLYWOOD, CA 90028**

Site 3 of 3 in cluster AI

**CHMIRS S122214529
 N/A**

**Relative:
 Higher**

**Actual:
 396 ft.**

| | |
|---|---------------------|
| CHMIRS: | |
| Name: | Not reported |
| Address: | 6550 YUCCA ST |
| City,State,Zip: | HOLLYWOOD, CA 90028 |
| OES Incident Number: | 18-1312 |
| OES notification: | 02/28/2018 |
| OES Date: | Not reported |
| OES Time: | Not reported |
| Date Completed: | Not reported |
| Property Use: | Not reported |
| Agency Id Number: | Not reported |
| Agency Incident Number: | Not reported |
| Time Notified: | Not reported |
| Time Completed: | Not reported |
| Surrounding Area: | Not reported |
| Estimated Temperature: | Not reported |
| Property Management: | Not reported |
| More Than Two Substances Involved?: | Not reported |
| Resp Agncy Personel # Of Decontaminated: | Not reported |
| Responding Agency Personel # Of Injuries: | Not reported |
| Responding Agency Personel # Of Fatalities: | Not reported |
| Others Number Of Decontaminated: | Not reported |
| Others Number Of Injuries: | Not reported |
| Others Number Of Fatalities: | Not reported |
| Vehicle Make/year: | Not reported |
| Vehicle License Number: | Not reported |
| Vehicle State: | Not reported |
| Vehicle Id Number: | Not reported |
| CA DOT PUC/ICC Number: | Not reported |
| Company Name: | Not reported |
| Reporting Officer Name/ID: | Not reported |
| Report Date: | Not reported |
| Facility Telephone: | Not reported |
| Waterway Involved: | No |
| Waterway: | Not reported |
| Spill Site: | Merchant/Business |
| Cleanup By: | Unrecoverable |
| Containment: | Not reported |
| What Happened: | Not reported |
| Type: | Not reported |
| Measure: | Not reported |
| Other: | Not reported |
| Type: | VAPOR |
| Measure: | Lbs. |
| Other: | Not reported |
| Date/Time: | 38 |
| Year: | 2018 |

Map ID
 Direction
 Distance
 Elevation

MAP FINDINGS

Site

Database(s)

EDR ID Number
 EPA ID Number

(Continued)

S122214529

| | |
|---|---|
| Agency: Incident Date: Admin Agency: Amount: Contained: Site Type: E Date: Substance: Quantity Released: Unknown: Substance #2: Substance #3: Evacuations: Number of Injuries: Number of Fatalities: #1 Pipeline: #2 Pipeline: #3 Pipeline: #1 Vessel >= 300 Tons: #2 Vessel >= 300 Tons: #3 Vessel >= 300 Tons: Evacs: Injuries: Fatals: Comments: Description: | SoCal Gas 02/28/2018 Los Angeles City Fire Department Not reported Yes Not reported Not reported Natural Gas Unknown Not reported Not reported Not reported Not reported Not reported Not reported No No No No No No No No No No No Not reported Per the caller a vehicle hit a meter set assembly of a complex causing the release. When the company arrived they found the gas shutin by the fire department and the gas is under control. This is within 1,000 feet of a business district. |
|---|---|

219
SE
1/4-1/2
0.404 mi.
2131 ft.

SANTA MONICA/VINE PRIMARY SITE NO. 9
FOUNTAIN AVENUE/LA MIRADA AVENUE
LOS ANGELES, CA 90038

ENVIROSTOR **S107737287**
SCH **N/A**

Relative:
Lower
Actual:
320 ft.

ENVIROSTOR:

| | |
|----------------------|--|
| Name: | SANTA MONICA/VINE PRIMARY SITE NO. 9 |
| Address: | FOUNTAIN AVENUE/LA MIRADA AVENUE |
| City,State,Zip: | LOS ANGELES, CA 90038 |
| Facility ID: | 19880062 |
| Status: | Inactive - Withdrawn |
| Status Date: | 08/20/2002 |
| Site Code: | 304128 |
| Site Type: | School Investigation |
| Site Type Detailed: | School |
| Acres: | 2.7 |
| NPL: | NO |
| Regulatory Agencies: | SMBRP |
| Lead Agency: | SMBRP |
| Program Manager: | Not reported |
| Supervisor: | Mark Malinowski |
| Division Branch: | Southern California Schools & Brownfields Outreach |
| Assembly: | 50 |
| Senate: | 26 |
| Special Program: | Not reported |
| Restricted Use: | NO |

Map ID
Direction
Distance
Elevation

MAP FINDINGS

Site

Database(s)

EDR ID Number
EPA ID Number

SANTA MONICA/VINE PRIMARY SITE NO. 9 (Continued)

S107737287

Site Mgmt Req: NONE SPECIFIED
Funding: School District
Latitude: 34.09357
Longitude: -118.3245
APN: NONE SPECIFIED
Past Use: RESIDENTIAL AREA
Potential COC: NONE SPECIFIED
Confirmed COC: NONE SPECIFIED
Potential Description: NONE SPECIFIED
Alias Name: LAUSD-SANTA MONICA/VINE PRIMARY #9/CDE
Alias Type: Alternate Name
Alias Name: LAUSD-SANTA MONICA/VINE PRIMARY #9/VCA
Alias Type: Alternate Name
Alias Name: LOS ANGELES UNIFIED SCHOOL DISTRICT
Alias Type: Alternate Name
Alias Name: SANTA MONICA/VINE PRIMARY SITE #9
Alias Type: Alternate Name
Alias Name: 304052
Alias Type: Project Code (Site Code)
Alias Name: 304128
Alias Type: Project Code (Site Code)
Alias Name: 19880062
Alias Type: Envirostor ID Number

Completed Info:

Completed Area Name: PROJECT WIDE
Completed Sub Area Name: Not reported
Completed Document Type: Phase 1
Completed Date: 02/11/2000
Comments: Not reported

Completed Area Name: PROJECT WIDE
Completed Sub Area Name: Not reported
Completed Document Type: Environmental Oversight Agreement
Completed Date: 02/10/2000
Comments: Not reported

Completed Area Name: PROJECT WIDE
Completed Sub Area Name: Not reported
Completed Document Type: Cost Recovery Closeout Memo
Completed Date: 08/20/2002
Comments: Not reported

Future Area Name: Not reported
Future Sub Area Name: Not reported
Future Document Type: Not reported
Future Due Date: Not reported
Schedule Area Name: Not reported
Schedule Sub Area Name: Not reported
Schedule Document Type: Not reported
Schedule Due Date: Not reported
Schedule Revised Date: Not reported

SCH:

Name: SANTA MONICA/VINE PRIMARY SITE NO. 9
Address: FOUNTAIN AVENUE/LA MIRADA AVENUE

Map ID
Direction
Distance
Elevation

MAP FINDINGS

Site

Database(s)

EDR ID Number
EPA ID Number

SANTA MONICA/VINE PRIMARY SITE NO. 9 (Continued)

S107737287

City,State,Zip: LOS ANGELES, CA 90038
Facility ID: 19880062
Site Type: School Investigation
Site Type Detail: School
Site Mgmt. Req.: NONE SPECIFIED
Acres: 2.7
National Priorities List: NO
Cleanup Oversight Agencies: SMBRP
Lead Agency: SMBRP
Lead Agency Description: DTSC - Site Cleanup Program
Project Manager: Not reported
Supervisor: Mark Malinowski
Division Branch: Southern California Schools & Brownfields Outreach
Site Code: 304128
Assembly: 50
Senate: 26
Special Program Status: Not reported
Status: Inactive - Withdrawn
Status Date: 08/20/2002
Restricted Use: NO
Funding: School District
Latitude: 34.09357
Longitude: -118.3245
APN: NONE SPECIFIED
Past Use: RESIDENTIAL AREA
Potential COC: NONE SPECIFIED
Confirmed COC: NONE SPECIFIED
Potential Description: NONE SPECIFIED
Alias Name: LAUSD-SANTA MONICA/VINE PRIMARY #9/CDE
Alias Type: Alternate Name
Alias Name: LAUSD-SANTA MONICA/VINE PRIMARY #9/VCA
Alias Type: Alternate Name
Alias Name: LOS ANGELES UNIFIED SCHOOL DISTRICT
Alias Type: Alternate Name
Alias Name: SANTA MONICA/VINE PRIMARY SITE #9
Alias Type: Alternate Name
Alias Name: 304052
Alias Type: Project Code (Site Code)
Alias Name: 304128
Alias Type: Project Code (Site Code)
Alias Name: 19880062
Alias Type: Envirostor ID Number

Completed Info:

Completed Area Name: PROJECT WIDE
Completed Sub Area Name: Not reported
Completed Document Type: Phase 1
Completed Date: 02/11/2000
Comments: Not reported

Completed Area Name: PROJECT WIDE
Completed Sub Area Name: Not reported
Completed Document Type: Environmental Oversight Agreement
Completed Date: 02/10/2000
Comments: Not reported

Completed Area Name: PROJECT WIDE
Completed Sub Area Name: Not reported

Map ID
Direction
Distance
Elevation

MAP FINDINGS

Site

Database(s)

EDR ID Number
EPA ID Number

SANTA MONICA/VINE PRIMARY SITE NO. 9 (Continued)

S107737287

Completed Document Type: Cost Recovery Closeout Memo
Completed Date: 08/20/2002
Comments: Not reported

Future Area Name: Not reported
Future Sub Area Name: Not reported
Future Document Type: Not reported
Future Due Date: Not reported
Schedule Area Name: Not reported
Schedule Sub Area Name: Not reported
Schedule Document Type: Not reported
Schedule Due Date: Not reported
Schedule Revised Date: Not reported

AJ220
SSE
1/4-1/2
0.409 mi.
2158 ft.

ABE'S CAR WASH
6379 SANTA MONICA BLVD
LOS ANGELES, CA

RGA LUST **S114568198**
N/A

Site 1 of 4 in cluster AJ

Relative:
Lower
Actual:
303 ft.

RGALUST:
Name: ABE'S CAR WASH
Address: 6379 SANTA MONICA BLVD
City: LOS ANGELES
State: LOS ANGELES
2012 ABE'S CAR WASH 6379 SANTA MONICA BLVD
Name: ABE'S CAR WASH
Address: 6379 SANTA MONICA BLVD
City: LOS ANGELES
State: LOS ANGELES
2011 ABE'S CAR WASH 6379 SANTA MONICA BLVD
Name: ABE'S CAR WASH
Address: 6379 SANTA MONICA BLVD
City: LOS ANGELES
State: LOS ANGELES
2010 ABE'S CAR WASH 6379 SANTA MONICA BLVD
Name: ABE'S CAR WASH
Address: 6379 SANTA MONICA BLVD
City: LOS ANGELES
State: LOS ANGELES
2009 ABE'S CAR WASH 6379 SANTA MONICA BLVD
Name: ABE'S CAR WASH
Address: 6379 SANTA MONICA BLVD
City: LOS ANGELES
State: LOS ANGELES
2008 ABE'S CAR WASH 6379 SANTA MONICA BLVD
Name: ABE'S CAR WASH
Address: 6379 SANTA MONICA BLVD
City: LOS ANGELES
State: LOS ANGELES
2007 ABE'S CAR WASH 6379 SANTA MONICA BLVD
Name: ABE'S CAR WASH
Address: 6379 SANTA MONICA BLVD
City: LOS ANGELES
State: LOS ANGELES
2006 ABE'S CAR WASH 6379 SANTA MONICA BLVD
Name: ABE'S CAR WASH
Address: 6379 SANTA MONICA BLVD

Map ID
 Direction
 Distance
 Elevation

MAP FINDINGS

Site

Database(s)

EDR ID Number
 EPA ID Number

ABE'S CAR WASH (Continued)

S114568198

City: LOS ANGELES
 State: LOS ANGELES
 2005 ABE'S CAR WASH 6379 SANTA MONICA BLVD
 Name: ABE'S CAR WASH
 Address: 6379 SANTA MONICA BLVD
 City: LOS ANGELES
 State: LOS ANGELES
 2004 ABE'S CAR WASH 6379 SANTA MONICA BLVD
 Name: ABE'S CAR WASH
 Address: 6379 SANTA MONICA BLVD
 City: LOS ANGELES
 State: LOS ANGELES
 2003 ABE'S CAR WASH 6379 SANTA MONICA BLVD
 Name: ABE'S CAR WASH
 Address: 6379 SANTA MONICA BLVD
 City: LOS ANGELES
 State: LOS ANGELES
 2002 ABE'S CAR WASH 6379 SANTA MONICA BLVD
 Name: ABE'S CAR WASH
 Address: 6379 SANTA MONICA BLVD
 City: LOS ANGELES
 State: LOS ANGELES
 2001 ABE'S CAR WASH 6379 SANTA MONICA BLVD
 Name: ABE'S CAR WASH
 Address: 6379 SANTA MONICA BLVD
 City: LOS ANGELES
 State: LOS ANGELES
 2000 ABE'S CAR WASH 6379 SANTA MONICA BLVD
 Name: ABE'S CAR WASH
 Address: 6379 SANTA MONICA BLVD
 City: LOS ANGELES
 State: LOS ANGELES
 1998 ABE'S CAR WASH 6379 SANTA MONICA BLVD

AJ221 ABE'S CAR WASH
SSE 6379 SANTA MONICA BLVD
1/4-1/2 LOS ANGELES, CA 90046
0.409 mi.
2158 ft. Site 2 of 4 in cluster AJ

LUST S103281982
Cortese N/A
HIST CORTESE

Relative: LUST REG 4:
Lower Region: 4
 Regional Board: 04
Actual: County: Los Angeles
303 ft. Facility Id: 900460061
 Status: Case Closed
 Substance: Gasoline
 Substance Quantity: Not reported
 Local Case No: Not reported
 Case Type: Soil
 Abatement Method Used at the Site: Not reported
 Global ID: T0603701084
 W Global ID: Not reported
 Staff: UNK
 Local Agency: 19050
 Cross Street: CAHUENGA BLVD
 Enforcement Type: Not reported
 Date Leak Discovered: 6/10/1993

Map ID
Direction
Distance
Elevation

MAP FINDINGS

Site

Database(s)

EDR ID Number
EPA ID Number

ABE'S CAR WASH (Continued)

S103281982

Date Leak First Reported: 6/10/1993
Date Leak Record Entered: 2/9/1998
Date Confirmation Began: Not reported
Date Leak Stopped: Not reported
Date Case Last Changed on Database: 6/21/2000
Date the Case was Closed: 6/21/2000
How Leak Discovered: Tank Closure
How Leak Stopped: Not reported
Cause of Leak: UNK
Leak Source: UNK
Operator: Not reported
Water System: Not reported
Well Name: Not reported
Approx. Dist To Production Well (ft): 10131.08623422227731268406211
Source of Cleanup Funding: UNK
Preliminary Site Assessment Workplan Submitted: 2/3/1998
Preliminary Site Assessment Began: Not reported
Pollution Characterization Began: Not reported
Remediation Plan Submitted: Not reported
Remedial Action Underway: Not reported
Post Remedial Action Monitoring Began: Not reported
Enforcement Action Date: Not reported
Historical Max MTBE Date: Not reported
Hist Max MTBE Conc in Groundwater: Not reported
Hist Max MTBE Conc in Soil: .05
Significant Interim Remedial Action Taken: Not reported
GW Qualifier: Not reported
Soil Qualifier: <
Organization: Not reported
Owner Contact: Not reported
Responsible Party: TIDE AUTO SPA CAR WASH
RP Address: 7385 SANTA MONICA BLVD., LOS ANGELES, CA 90046
Program: LUST
Lat/Long: 34.0907855 / -1
Local Agency Staff: PEJ
Beneficial Use: Not reported
Priority: Not reported
Cleanup Fund Id: Not reported
Suspended: Not reported
Assigned Name: Not reported
Summary: Not reported

LUST:

Name: ABE'S CAR WASH
Address: 6379 SANTA MONICA BLVD
City,State,Zip: LOS ANGELES, CA 90046
Lead Agency: LOS ANGELES, CITY OF
Case Type: LUST Cleanup Site
Geo Track: http://geotracker.waterboards.ca.gov/profile_report.asp?global_id=T0603701084
Global Id: T0603701084
Latitude: 34.091078
Longitude: -118.32849
Status: Completed - Case Closed
Status Date: 06/21/2000
Case Worker: EL
RB Case Number: 900460061
Local Agency: LOS ANGELES, CITY OF

Map ID
Direction
Distance
Elevation

MAP FINDINGS

Site

Database(s)

EDR ID Number
EPA ID Number

ABE'S CAR WASH (Continued)

S103281982

File Location: Not reported
Local Case Number: Not reported
Potential Media Affect: Soil
Potential Contaminants of Concern: Gasoline
Site History: Not reported

LUST:

Global Id: T0603701084
Contact Type: Local Agency Caseworker
Contact Name: ELOY LUNA
Organization Name: LOS ANGELES, CITY OF
Address: 200 North Main Street, Suite 1780
City: LOS ANGELES
Email: eloy.luna@lacity.org
Phone Number: Not reported

Global Id: T0603701084
Contact Type: Regional Board Caseworker
Contact Name: YUE RONG
Organization Name: LOS ANGELES RWQCB (REGION 4)
Address: 320 W. 4TH ST., SUITE 200
City: Los Angeles
Email: yrong@waterboards.ca.gov
Phone Number: Not reported

LUST:

Global Id: T0603701084
Action Type: Other
Date: 06/10/1993
Action: Leak Discovery

Global Id: T0603701084
Action Type: Other
Date: 06/10/1993
Action: Leak Reported

LUST:

Global Id: T0603701084
Status: Open - Case Begin Date
Status Date: 06/10/1993

Global Id: T0603701084
Status: Open - Site Assessment
Status Date: 02/03/1998

Global Id: T0603701084
Status: Completed - Case Closed
Status Date: 06/21/2000

CORTESE:

Name: ABE'S CAR WASH
Address: 6379 SANTA MONICA BLVD
City,State,Zip: LOS ANGELES, CA 90046
Region: CORTESE
Envirostor Id: Not reported

Map ID
Direction
Distance
Elevation

MAP FINDINGS

Site

Database(s)

EDR ID Number
EPA ID Number

ABE'S CAR WASH (Continued)

S103281982

Global ID: T0603701084
Site/Facility Type: LUST CLEANUP SITE
Cleanup Status: COMPLETED - CASE CLOSED
Status Date: Not reported
Site Code: Not reported
Latitude: Not reported
Longitude: Not reported
Owner: Not reported
Enf Type: Not reported
Swat R: Not reported
Flag: active
Order No: Not reported
Waste Discharge System No: Not reported
Effective Date: Not reported
Region 2: Not reported
WID Id: Not reported
Solid Waste Id No: Not reported
Waste Management Uit Name: Not reported
File Name: Active Open

HIST CORTESE:

edr_fname: ABE'S CAR WASH
edr_fadd1: 6379 SANTA MONICA
City,State,Zip: LOS ANGELES, CA
Region: CORTESE
Facility County Code: 19
Reg By: LTNKA
Reg Id: 900460061

AK222
SSW
1/4-1/2
0.409 mi.
2160 ft.

LIGHTING STRIKES INC
6601 SANTA MONICA BLVD
LOS ANGELES, CA 90038
Site 1 of 5 in cluster AK

LUST **S103281951**
Cortese **N/A**
CERS

Relative:
Lower
Actual:
304 ft.

LUST REG 4:
Region: 4
Regional Board: 04
County: Los Angeles
Facility Id: 900380043
Status: Case Closed
Substance: Gasoline
Substance Quantity: Not reported
Local Case No: Not reported
Case Type: Groundwater
Abatement Method Used at the Site: Remove Free Product
Global ID: T0603700915
W Global ID: Not reported
Staff: DP
Local Agency: 19050
Cross Street: SEAWARD
Enforcement Type: EF
Date Leak Discovered: Not reported
Date Leak First Reported: 6/17/1985
Date Leak Record Entered: 12/31/1986
Date Confirmation Began: 9/19/1997
Date Leak Stopped: Not reported

Map ID
Direction
Distance
Elevation

MAP FINDINGS

Site

Database(s)

EDR ID Number
EPA ID Number

LIGHTING STRIKES INC (Continued)

S103281951

Date Case Last Changed on Database: 7/14/1999
Date the Case was Closed: 5/14/1999
How Leak Discovered: Not reported
How Leak Stopped: Not reported
Cause of Leak: UNK
Leak Source: UNK
Operator: Not reported
Water System: Not reported
Well Name: Not reported
Approx. Dist To Production Well (ft): 11150.803090035473875871534907
Source of Cleanup Funding: UNK
Preliminary Site Assessment Workplan Submitted: 9/19/1997
Preliminary Site Assessment Began: 9/29/1997
Pollution Characterization Began: 11/7/1997
Remediation Plan Submitted: Not reported
Remedial Action Underway: Not reported
Post Remedial Action Monitoring Began: Not reported
Enforcement Action Date: 6/24/1998
Historical Max MTBE Date: Not reported
Hist Max MTBE Conc in Groundwater: Not reported
Hist Max MTBE Conc in Soil: Not reported
Significant Interim Remedial Action Taken: Not reported
GW Qualifier: Not reported
Soil Qualifier: Not reported
Organization: Not reported
Owner Contact: Not reported
Responsible Party: CROSBY, HEAFY, ROACH & MAY
RP Address: 700 S. FLOWER ST., STE. 2200, LOS ANGELES, CA 90017
Program: LUST
Lat/Long: 34.0907794 / -1
Local Agency Staff: PEJ
Beneficial Use: Not reported
Priority: LOP/HIGH - KNOWN HEALTH/SAFETY/ENVIRONMENTAL IMPACT
Cleanup Fund Id: Not reported
Suspended: Not reported
Assigned Name: Not reported
Summary: 7/14/99 GW WELL ABANDONMENT REPORT

CORTESE:

Name: LIGHTING STRIKES INC
Address: 6601 SANTA MONICA BLVD
City,State,Zip: LOS ANGELES, CA 90038
Region: CORTESE
Envirostor Id: Not reported
Global ID: T0603700915
Site/Facility Type: LUST CLEANUP SITE
Cleanup Status: COMPLETED - CASE CLOSED
Status Date: Not reported
Site Code: Not reported
Latitude: Not reported
Longitude: Not reported
Owner: Not reported
Enf Type: Not reported
Swat R: Not reported
Flag: active
Order No: Not reported
Waste Discharge System No: Not reported

Map ID
Direction
Distance
Elevation

MAP FINDINGS

Site

Database(s)

EDR ID Number
EPA ID Number

LIGHTING STRIKES INC (Continued)

S103281951

Effective Date: Not reported
Region 2: Not reported
WID Id: Not reported
Solid Waste Id No: Not reported
Waste Management Uit Name: Not reported
File Name: Active Open

CERS:

Name: LIGHTING STRIKES INC
Address: 6601 SANTA MONICA BLVD
City,State,Zip: LOS ANGELES, CA 90038
Site ID: 253018
CERS ID: T0603700915
CERS Description: Leaking Underground Storage Tank Cleanup Site

Affiliation:

Affiliation Type Desc: Regional Board Caseworker
Entity Name: DANIEL PIROTTON - LOS ANGELES RWQCB (REGION 4)
Entity Title: Not reported
Affiliation Address: Not reported
Affiliation City: R4 UNKNOWN
Affiliation State: CA
Affiliation Country: Not reported
Affiliation Zip: Not reported
Affiliation Phone: 2135766714

Affiliation Type Desc: Local Agency Caseworker
Entity Name: ELOY LUNA - LOS ANGELES, CITY OF
Entity Title: Not reported
Affiliation Address: 200 North Main Street, Suite 1780
Affiliation City: LOS ANGELES
Affiliation State: CA
Affiliation Country: Not reported
Affiliation Zip: Not reported
Affiliation Phone: Not reported

AK223
SSW
1/4-1/2
0.409 mi.
2160 ft.

API ALARM SYSTEMS
6601 SANTA MONICA BLVD
LOS ANGELES, CA

RGA LUST **S114572414**
N/A

Site 2 of 5 in cluster AK

Relative:
Lower
Actual:
304 ft.

RGA LUST:

Name: API ALARM SYSTEMS
Address: 6601 SANTA MONICA BLVD
City: LOS ANGELES
State: LOS ANGELES
1995 API ALARM SYSTEMS 6601 SANTA MONICA BLVD
Name: API ALARM SYSTEMS
Address: 6601 SANTA MONICA BLVD
City: LOS ANGELES
State: LOS ANGELES
1994 API ALARM SYSTEMS 6601 SANTA MONICA BLVD
Name: API ALARM SYSTEMS
Address: 6601 SANTA MONICA BLVD
City: LOS ANGELES
State: LOS ANGELES

Map ID
Direction
Distance
Elevation

MAP FINDINGS

Site

Database(s)

EDR ID Number
EPA ID Number

API ALARM SYSTEMS (Continued)

S114572414

1993 API ALARM SYSTEMS 6601 SANTA MONICA BLVD

AK224
SSW
1/4-1/2
0.409 mi.
2160 ft.

LIGHTING STRIKES INC
6601 SANTA MONICA BLVD
LOS ANGELES, CA

RGA LUST S114644033
N/A

Site 3 of 5 in cluster AK

Relative:
Lower
Actual:
304 ft.

RGA LUST:

Name: LIGHTING STRIKES INC
Address: 6601 SANTA MONICA BLVD
City: LOS ANGELES
State: LOS ANGELES
2012 LIGHTING STRIKES INC 6601 SANTA MONICA BLVD
Name: LIGHTING STRIKES INC
Address: 6601 SANTA MONICA BLVD
City: LOS ANGELES
State: LOS ANGELES
2011 LIGHTING STRIKES INC 6601 SANTA MONICA BLVD
Name: LIGHTING STRIKES INC
Address: 6601 SANTA MONICA BLVD
City: LOS ANGELES
State: LOS ANGELES
2010 LIGHTING STRIKES INC 6601 SANTA MONICA BLVD
Name: LIGHTING STRIKES INC
Address: 6601 SANTA MONICA BLVD
City: LOS ANGELES
State: LOS ANGELES
2009 LIGHTING STRIKES INC 6601 SANTA MONICA BLVD
Name: LIGHTING STRIKES INC
Address: 6601 SANTA MONICA BLVD
City: LOS ANGELES
State: LOS ANGELES
2008 LIGHTING STRIKES INC 6601 SANTA MONICA BLVD
Name: LIGHTING STRIKES INC
Address: 6601 SANTA MONICA BLVD
City: LOS ANGELES
State: LOS ANGELES
2007 LIGHTING STRIKES INC 6601 SANTA MONICA BLVD
Name: LIGHTING STRIKES INC
Address: 6601 SANTA MONICA BLVD
City: LOS ANGELES
State: LOS ANGELES
2006 LIGHTING STRIKES INC 6601 SANTA MONICA BLVD
Name: LIGHTING STRIKES INC
Address: 6601 SANTA MONICA BLVD
City: LOS ANGELES
State: LOS ANGELES
2005 LIGHTING STRIKES INC 6601 SANTA MONICA BLVD
Name: LIGHTING STRIKES INC
Address: 6601 SANTA MONICA BLVD
City: LOS ANGELES
State: LOS ANGELES
2004 LIGHTING STRIKES INC 6601 SANTA MONICA BLVD
Name: LIGHTING STRIKES INC
Address: 6601 SANTA MONICA BLVD
City: LOS ANGELES
State: LOS ANGELES

Map ID
 Direction
 Distance
 Elevation

MAP FINDINGS

Site

Database(s)

EDR ID Number
 EPA ID Number

LIGHTING STRIKES INC (Continued)

S114644033

2003 LIGHTING STRIKES INC 6601 SANTA MONICA BLVD
 Name: LIGHTING STRIKES INC
 Address: 6601 SANTA MONICA BLVD
 City: LOS ANGELES
 State: LOS ANGELES

2002 LIGHTING STRIKES INC 6601 SANTA MONICA BLVD
 Name: LIGHTING STRIKES INC
 Address: 6601 SANTA MONICA BLVD
 City: LOS ANGELES
 State: LOS ANGELES

2001 LIGHTING STRIKES INC 6601 SANTA MONICA BLVD
 Name: LIGHTING STRIKES INC
 Address: 6601 SANTA MONICA BLVD
 City: LOS ANGELES
 State: LOS ANGELES

2000 LIGHTING STRIKES INC 6601 SANTA MONICA BLVD
 Name: LIGHTING STRIKES INC
 Address: 6601 SANTA MONICA BLVD
 City: LOS ANGELES
 State: LOS ANGELES

1998 LIGHTING STRIKES INC 6601 SANTA MONICA BLVD

AK225
SSW
1/4-1/2
0.409 mi.
2160 ft.

API ALARM SYSTEMS
6601 SANTA MONICA BLVD
HOLLYWOOD, CA
Site 4 of 5 in cluster AK

RGALUST S114572413
N/A

Relative:
Lower
Actual:
304 ft.

RGALUST:
 Name: API ALARM SYSTEMS
 Address: 6601 SANTA MONICA BLVD
 City: HOLLYWOOD
 State: HOLLYWOOD

1997 API ALARM SYSTEMS 6601 SANTA MONICA BLVD
 Name: API ALARM SYSTEMS
 Address: 6601 SANTA MONICA BLVD
 City: HOLLYWOOD
 State: HOLLYWOOD

1996 API ALARM SYSTEMS 6601 SANTA MONICA BLVD

AK226
SSW
1/4-1/2
0.409 mi.
2160 ft.

LIGHTING STRIKES INC
6601 SANTA MONICA BLVD
LOS ANGELES, CA 90038
Site 5 of 5 in cluster AK

LUST 1000243397
HISTCORTESE N/A

Relative:
Lower
Actual:
304 ft.

LUST:
 Name: LIGHTING STRIKES INC
 Address: 6601 SANTA MONICA BLVD
 City,State,Zip: LOS ANGELES, CA 90038
 Lead Agency: LOS ANGELES RWQCB (REGION 4)
 Case Type: LUST Cleanup Site
 Geo Track: http://geotracker.waterboards.ca.gov/profile_report.asp?global_id=T0603700915
 Global Id: T0603700915
 Latitude: 34.0907794
 Longitude: -118.3332512

Map ID
Direction
Distance
Elevation

MAP FINDINGS

Site

Database(s)

EDR ID Number
EPA ID Number

LIGHTING STRIKES INC (Continued)

1000243397

Status: Completed - Case Closed
Status Date: 05/14/1999
Case Worker: DPP
RB Case Number: 900380043
Local Agency: LOS ANGELES, CITY OF
File Location: Not reported
Local Case Number: Not reported
Potential Media Affect: Aquifer used for drinking water supply
Potential Contaminants of Concern: Gasoline
Site History: Not reported

LUST:

Global Id: T0603700915
Contact Type: Regional Board Caseworker
Contact Name: DANIEL PIROTTON
Organization Name: LOS ANGELES RWQCB (REGION 4)
Address: Not reported
City: R4 UNKNOWN
Email: dpirotton@waterboards.ca.gov
Phone Number: 2135766714

Global Id: T0603700915
Contact Type: Local Agency Caseworker
Contact Name: ELOY LUNA
Organization Name: LOS ANGELES, CITY OF
Address: 200 North Main Street, Suite 1780
City: LOS ANGELES
Email: eloy.luna@lacity.org
Phone Number: Not reported

LUST:

Global Id: T0603700915
Action Type: Other
Date: 06/17/1985
Action: Leak Reported

Global Id: T0603700915
Action Type: ENFORCEMENT
Date: 06/24/1998
Action: * Historical Enforcement

LUST:

Global Id: T0603700915
Status: Open - Case Begin Date
Status Date: 06/17/1985

Global Id: T0603700915
Status: Open - Site Assessment
Status Date: 09/19/1997

Global Id: T0603700915
Status: Open - Site Assessment
Status Date: 09/29/1997

Global Id: T0603700915
Status: Open - Site Assessment
Status Date: 11/07/1997

Map ID
Direction
Distance
Elevation

MAP FINDINGS

Site

Database(s)

EDR ID Number
EPA ID Number

LIGHTING STRIKES INC (Continued)

1000243397

Global Id: T0603700915
Status: Completed - Case Closed
Status Date: 05/14/1999

HIST CORTESE:

edr_fname: LIGHTING STRIKES INC
edr_fadd1: 6601 SANTA MONICA
City,State,Zip: LOS ANGELES, CA 91713
Region: CORTESE
Facility County Code: 19
Reg By: LTNKA
Reg Id: 900380043

227
South
1/4-1/2
0.414 mi.
2185 ft.

HOLLYWOOD TRANSMISSION
6445 SANTA MONICA
LOS ANGELES, CA 90038

CPS-SLIC S104549309
CERS N/A

Relative:
Lower

SLIC REG 4:
Region: 4
Facility Status: No further action required
SLIC: 0956
Substance: VOCs
Staff: BPB

Actual:
302 ft.

CPS-SLIC:

Name: HOLLYWOOD TRANSMISSION
Address: 6445 SANTA MONICA BLVD
City,State,Zip: LOS ANGELES, CA
Region: STATE
Facility Status: Completed - Case Closed
Status Date: 07/10/2000
Global Id: SL204BY2364
Lead Agency: LOS ANGELES RWQCB (REGION 4)
Lead Agency Case Number: Not reported
Latitude: 34.090664
Longitude: -118.328964
Case Type: Cleanup Program Site
Case Worker: Not reported
Local Agency: Not reported
RB Case Number: 0956
File Location: Not reported
Potential Media Affected: Not reported
Potential Contaminants of Concern: Not reported
Site History: Not reported

Click here to access the California GeoTracker records for this facility:

CERS:

Name: HOLLYWOOD TRANSMISSION
Address: 6445 SANTA MONICA BLVD
City,State,Zip: LOS ANGELES, CA
Site ID: 224022
CERS ID: SL204BY2364

Map ID
Direction
Distance
Elevation

MAP FINDINGS

Site

Database(s)

EDR ID Number
EPA ID Number

HOLLYWOOD TRANSMISSION (Continued)

S104549309

CERS Description: Cleanup Program Site

AL228
West
1/4-1/2
0.427 mi.
2254 ft.

UNOCAL #6338
6760 SUNSET BLVD
HOLLYWOOD, CA 90028

Site 1 of 3 in cluster AL

LUST **S112846145**
Cortese **N/A**
HAZNET
CERS
HWTS

Relative:
Lower
Actual:
345 ft.

LUST:
Name: UNOCAL #6338
Address: 6760 SUNSET BLVD
City,State,Zip: HOLLYWOOD, CA 90028
Lead Agency: SWRCB
Case Type: LUST Cleanup Site
Geo Track: http://geotracker.waterboards.ca.gov/profile_report.asp?global_id=T10000005393
Global Id: T10000005393
Latitude: 34.0979863
Longitude: -118.3381743
Status: Completed - Case Closed
Status Date: 01/01/2010
Case Worker: Not reported
RB Case Number: Not reported
Local Agency: Not reported
File Location: Not reported
Local Case Number: Not reported
Potential Media Affect: Not reported
Potential Contaminants of Concern: Not reported
Site History: Not reported

LUST:
Global Id: T10000005393
Action Type: Other
Date: 01/01/1993
Action: Leak Discovery

Global Id: T10000005393
Action Type: Other
Date: 03/04/1993
Action: Leak Reported

Global Id: T10000005393
Action Type: Other
Date: 01/01/1993
Action: Leak Began

LUST:
Global Id: T10000005393
Status: Open - Case Begin Date
Status Date: 01/01/1993

Global Id: T10000005393
Status: Open - Site Assessment
Status Date: 03/04/1993

Global Id: T10000005393
Status: Completed - Case Closed
Status Date: 01/01/2010

Map ID
Direction
Distance
Elevation

MAP FINDINGS

Site

Database(s)

EDR ID Number
EPA ID Number

UNOCAL #6338 (Continued)

S112846145

CORTESE:

Name: UNOCAL #6338
Address: 6760 SUNSET BLVD
City,State,Zip: HOLLYWOOD, CA 90028
Region: CORTESE
Envirostor Id: Not reported
Global ID: T10000005393
Site/Facility Type: LUST CLEANUP SITE
Cleanup Status: COMPLETED - CASE CLOSED
Status Date: Not reported
Site Code: Not reported
Latitude: Not reported
Longitude: Not reported
Owner: Not reported
Enf Type: Not reported
Swat R: Not reported
Flag: active
Order No: Not reported
Waste Discharge System No: Not reported
Effective Date: Not reported
Region 2: Not reported
WID Id: Not reported
Solid Waste Id No: Not reported
Waste Management Uit Name: Not reported
File Name: Active Open

HAZNET:

Name: 1X ROBERT HALEY
Address: 6760 SUNSET BLVD
Address 2: Not reported
City,State,Zip: HOLLYWOOD, CA 900280000
Contact: JEFF CHRISTENSEN/OWNER REP
Telephone: 7147537895
Mailing Name: Not reported
Mailing Address: ROBERT HALEY

Year: 1993
Gepaid: CAC000802384
TSD EPA ID: Not reported
CA Waste Code: 221 - Waste oil and mixed oil
Disposal Method: R01 - Recycler
Tons: 0.19

Year: 1993
Gepaid: CAC000802384
TSD EPA ID: CAD099452708
CA Waste Code: 135 - Unspecified aqueous solution
Disposal Method: R01 - Recycler
Tons: 1.134

Additional Info:

Year: 1993
Gen EPA ID: CAC000802384

Shipment Date: 19930408

Map ID
Direction
Distance
Elevation

MAP FINDINGS

Site

Database(s)

EDR ID Number
EPA ID Number

UNOCAL #6338 (Continued)

S112846145

Creation Date: 9/6/1995 0:00:00
Receipt Date: 19930413
Manifest ID: 90862732
Trans EPA ID: CAD922491896
Trans Name: Not reported
Trans 2 EPA ID: Not reported
Trans 2 Name: Not reported
TSDf EPA ID: Not reported
Trans Name: Not reported
TSDf Alt EPA ID: Not reported
TSDf Alt Name: Not reported
Waste Code Description: 221 - Waste oil and mixed oil
RCRA Code: Not reported
Meth Code: R01 - Recycler
Quantity Tons: 0.19
Waste Quantity: 50
Quantity Unit: G
Additional Code 1: Not reported
Additional Code 2: Not reported
Additional Code 3: Not reported
Additional Code 4: Not reported
Additional Code 5: Not reported

Shipment Date: 19930406
Creation Date: 9/6/1995 0:00:00
Receipt Date: 19930406
Manifest ID: 91658350
Trans EPA ID: CAD981434913
Trans Name: Not reported
Trans 2 EPA ID: Not reported
Trans 2 Name: Not reported
TSDf EPA ID: CAD099452708
Trans Name: Not reported
TSDf Alt EPA ID: Not reported
TSDf Alt Name: Not reported
Waste Code Description: 135 - Unspecified aqueous solution
RCRA Code: Not reported
Meth Code: R01 - Recycler
Quantity Tons: 1.134
Waste Quantity: 270
Quantity Unit: G
Additional Code 1: Not reported
Additional Code 2: Not reported
Additional Code 3: Not reported
Additional Code 4: Not reported
Additional Code 5: Not reported

CERS:

Name: UNOCAL #6338
Address: 6760 SUNSET BLVD
City,State,Zip: HOLLYWOOD, CA 90028
Site ID: 197113
CERS ID: T10000005393
CERS Description: Leaking Underground Storage Tank Cleanup Site

HWTS:

Map ID
Direction
Distance
Elevation

MAP FINDINGS

Site

Database(s)

EDR ID Number
EPA ID Number

UNOCAL #6338 (Continued)

S112846145

Name: 1X ROBERT HALEY
Address: 6760 SUNSET BLVD
Address 2: Not reported
City,State,Zip: HOLLYWOOD, CA 900280000
EPA ID: CAC000802384
Inactive Date: 10/25/2000
Create Date: 04/06/1993
Last Act Date: 10/25/2000
Mailing Name: Not reported
Mailing Address: ROBERT HALEY
Mailing Address 2: Not reported
Mailing City,State,Zip: CORONA DEL MAR, CA 926250000
Owner Name: ROBERT HALEY
Owner Address: --
Owner Address 2: Not reported
Owner City,State,Zip: --, 99 --
Contact Name: JEFF CHRISTENSEN/OWNER REP
Contact Address: --
Contact Address 2: Not reported
City,State,Zip: --, 99 --

229
South
1/4-1/2
0.434 mi.
2293 ft.

**HONDA OF HOLLYWOOD
6522 SANTA MONICA BLVD
LOS ANGELES, CA 90038**

**LUST S121475790
Cortese N/A
CERS**

**Relative:
Lower
Actual:
300 ft.**

LUST:
Name: HONDA OF HOLLYWOOD
Address: 6522 SANTA MONICA BLVD
City,State,Zip: LOS ANGELES, CA 90038
Lead Agency: LOS ANGELES RWQCB (REGION 4)
Case Type: LUST Cleanup Site
Geo Track: http://geotracker.waterboards.ca.gov/profile_report.asp?global_id=T10000011279
Global Id: T10000011279
Latitude: 34.09046
Longitude: -118.33189
Status: Completed - Case Closed
Status Date: 04/30/2019
Case Worker: DMB
RB Case Number: 900380525
Local Agency: Not reported
File Location: Not reported
Local Case Number: Not reported
Potential Media Affect: Aquifer used for drinking water supply
Potential Contaminants of Concern: Gasoline
Site History: Not reported

LUST:
Global Id: T10000011279
Contact Type: Regional Board Caseworker
Contact Name: DAVID M. BJOSTAD
Organization Name: LOS ANGELES RWQCB (REGION 4)
Address: 320 W. 4th Street, Suite 200
City: Los Angeles
Email: dave.bjostad@waterboards.ca.gov
Phone Number: Not reported

Map ID
Direction
Distance
Elevation

MAP FINDINGS

Site

Database(s)

EDR ID Number
EPA ID Number

HONDA OF HOLLYWOOD (Continued)

S121475790

LUST:

Global Id: T10000011279
Action Type: RESPONSE
Date: 04/05/2018
Action: Other Report / Document

Global Id: T10000011279
Action Type: RESPONSE
Date: 10/15/2018
Action: Final Remedial Action Report / Corrective Action Report

Global Id: T10000011279
Action Type: RESPONSE
Date: 10/08/2018
Action: Request for Closure - Regulator Responded

Global Id: T10000011279
Action Type: Other
Date: 02/08/2018
Action: Leak Discovery

Global Id: T10000011279
Action Type: REMEDIATION
Date: 08/20/2018
Action: Excavation

Global Id: T10000011279
Action Type: ENFORCEMENT
Date: 11/28/2018
Action: Technical Correspondence / Assistance / Other

Global Id: T10000011279
Action Type: ENFORCEMENT
Date: 02/08/2018
Action: Referral to Regional Board

Global Id: T10000011279
Action Type: ENFORCEMENT
Date: 03/06/2018
Action: Staff Letter

Global Id: T10000011279
Action Type: ENFORCEMENT
Date: 12/21/2018
Action: Notification - Preclosure

Global Id: T10000011279
Action Type: ENFORCEMENT
Date: 05/15/2018
Action: Staff Letter

Global Id: T10000011279
Action Type: Other
Date: 02/08/2018
Action: Leak Reported

Global Id: T10000011279

Map ID
Direction
Distance
Elevation

MAP FINDINGS

Site

Database(s)

EDR ID Number
EPA ID Number

HONDA OF HOLLYWOOD (Continued)

S121475790

Action Type: ENFORCEMENT
Date: 04/29/2019
Action: Closure/No Further Action Letter

Global Id: T10000011279
Action Type: Other
Date: 02/08/2018
Action: Leak Began

LUST:

Global Id: T10000011279
Status: Open - Active
Status Date: 02/08/2018

Global Id: T10000011279
Status: Open - Case Begin Date
Status Date: 02/08/2018

Global Id: T10000011279
Status: Open - Remediation
Status Date: 05/15/2018

Global Id: T10000011279
Status: Completed - Case Closed
Status Date: 04/30/2019

CORTESE:

Name: HONDA OF HOLLYWOOD
Address: 6522 SANTA MONICA BLVD
City,State,Zip: LOS ANGELES, CA 90038
Region: CORTESE
Envirostor Id: Not reported
Global ID: T10000011279
Site/Facility Type: LUST CLEANUP SITE
Cleanup Status: COMPLETED - CASE CLOSED
Status Date: Not reported
Site Code: Not reported
Latitude: Not reported
Longitude: Not reported
Owner: Not reported
Enf Type: Not reported
Swat R: Not reported
Flag: active
Order No: Not reported
Waste Discharge System No: Not reported
Effective Date: Not reported
Region 2: Not reported
WID Id: Not reported
Solid Waste Id No: Not reported
Waste Management Uit Name: Not reported
File Name: Active Open

CERS:

Name: HONDA OF HOLLYWOOD
Address: 6522 SANTA MONICA BLVD

Map ID
Direction
Distance
Elevation

MAP FINDINGS

Site

Database(s)

EDR ID Number
EPA ID Number

HONDA OF HOLLYWOOD (Continued)

S121475790

City,State,Zip: LOS ANGELES, CA 90038
Site ID: 433629
CERS ID: T10000011279
CERS Description: Leaking Underground Storage Tank Cleanup Site
Affiliation:
Affiliation Type Desc: Regional Board Caseworker
Entity Name: DAVID M. BJOSTAD - LOS ANGELES RWQCB (REGION 4)
Entity Title: Not reported
Affiliation Address: 320 W. 4th Street, Suite 200
Affiliation City: Los Angeles
Affiliation State: CA
Affiliation Country: Not reported
Affiliation Zip: Not reported
Affiliation Phone: Not reported

AM230 ASSET MGMT. (RETAIL STRIP RGA LUST S114578254
WSW 1300-131 HIGHLAND AVE N N/A
1/4-1/2 LOS ANGELES, CA
0.442 mi.
2334 ft. Site 1 of 7 in cluster AM

Relative: RGA LUST:
Lower Name: ASSET MGMT. (RETAIL STRIP
Address: 1300-131 HIGHLAND AVE N
Actual: City: LOS ANGELES
319 ft. State: LOS ANGELES
2004 ASSET MGMT. (RETAIL STRIP 1300-131 HIGHLAND AVE N

AM231 ASSET MGMT. (RETAIL STRIP MALL) RGA LUST S114578253
WSW 1300-1314 HIGHLAND AVE N N/A
1/4-1/2 LOS ANGELES, CA
0.442 mi.
2334 ft. Site 2 of 7 in cluster AM

Relative: RGA LUST:
Lower Name: ASSET MGMT. (RETAIL STRIP MALL)
Address: 1300-1314 HIGHLAND AVE N
City: LOS ANGELES
State: LOS ANGELES
2010 ASSET MGMT. (RETAIL STRIP MALL) 1300-1314 HIGHLAND AVE N
Name: ASSET MGMT. (RETAIL STRIP MALL)
Address: 1300-1314 HIGHLAND AVE N
City: LOS ANGELES
State: LOS ANGELES
2009 ASSET MGMT. (RETAIL STRIP MALL) 1300-1314 HIGHLAND AVE N
Name: ASSET MGMT. (RETAIL STRIP MALL)
Address: 1300-1314 HIGHLAND AVE N
City: LOS ANGELES
State: LOS ANGELES
2008 ASSET MGMT. (RETAIL STRIP MALL) 1300-1314 HIGHLAND AVE N
Name: ASSET MGMT. (RETAIL STRIP MALL)
Address: 1300-1314 HIGHLAND AVE N
City: LOS ANGELES
State: LOS ANGELES
2007 ASSET MGMT. (RETAIL STRIP MALL) 1300-1314 HIGHLAND AVE N

Map ID
Direction
Distance
Elevation

MAP FINDINGS

Site

Database(s)

EDR ID Number
EPA ID Number

ASSET MGMT. (RETAIL STRIP MALL) (Continued)

S114578253

Name: ASSET MGMT. (RETAIL STRIP MALL)
Address: 1300-1314 HIGHLAND AVE N
City: LOS ANGELES
State: LOS ANGELES
2006 ASSET MGMT. (RETAIL STRIP MALL) 1300-1314 HIGHLAND AVE N
Name: ASSET MGMT. (RETAIL STRIP MALL)
Address: 1300-1314 HIGHLAND AVE N
City: LOS ANGELES
State: LOS ANGELES
2005 ASSET MGMT. (RETAIL STRIP MALL) 1300-1314 HIGHLAND AVE N
Name: ASSET MGMT. (RETAIL STRIP MALL)
Address: 1300-1314 HIGHLAND AVE N
City: LOS ANGELES
State: LOS ANGELES
2003 ASSET MGMT. (RETAIL STRIP MALL) 1300-1314 HIGHLAND AVE N
Name: ASSET MGMT. (RETAIL STRIP MALL)
Address: 1300-1314 HIGHLAND AVE N
City: LOS ANGELES
State: LOS ANGELES
2001 ASSET MGMT. (RETAIL STRIP MALL) 1300-1314 HIGHLAND AVE N

AM232
WSW
1/4-1/2
0.442 mi.
2334 ft.

ASSET MGMT. (RETAIL STRIP MAL
1300-1314 HIGHLAND AVE N
LOS ANGELES, CA
Site 3 of 7 in cluster AM

RGA LUST **S114578251**
N/A

Relative:
Lower
Actual:
319 ft.

RGA LUST:
Name: ASSET MGMT. (RETAIL STRIP MAL
Address: 1300-1314 HIGHLAND AVE N
City: LOS ANGELES
State: LOS ANGELES
2000 ASSET MGMT. (RETAIL STRIP MAL 1300-1314 HIGHLAND AVE N

AM233
WSW
1/4-1/2
0.442 mi.
2334 ft.

ASSET MGMT. (RETAIL STRIP MALL)
1300-1314 HIGHLAND AVE N
LOS ANGELES, CA
Site 4 of 7 in cluster AM

RGA LUST **S114578255**
N/A

Relative:
Lower
Actual:
319 ft.

RGA LUST:
Name: ASSET MGMT. (RETAIL STRIP MALL)
Address: 1300-1314 HIGHLAND AVE N
City: LOS ANGELES
State: LOS ANGELES
2012 ASSET MGMT. (RETAIL STRIP MALL) 1300-1314 HIGHLAND AVE N
Name: ASSET MGMT. (RETAIL STRIP MALL)
Address: 1300-1314 HIGHLAND AVE N
City: LOS ANGELES
State: LOS ANGELES
2011 ASSET MGMT. (RETAIL STRIP MALL) 1300-1314 HIGHLAND AVE N

MAP FINDINGS

Map ID
 Direction
 Distance
 Elevation

Site

Database(s)

EDR ID Number
 EPA ID Number

AN234 **MOBIL #18-LA4**
SSE **6301 SANTA MONICA BL**
1/4-1/2 **LOS ANGELES, CA 90038**
0.443 mi.
2340 ft. **Site 1 of 6 in cluster AN**

LUST **S106116257**
Cortese **N/A**
CERS

Relative:
Lower

LUST REG 4:

Actual:
303 ft.

| | | |
|---|----------------------------|-------------------------------|
| Region: | 4 | |
| Regional Board: | 04 | |
| County: | Los Angeles | |
| Facility Id: | 900380452 | |
| Status: | Pollution Characterization | |
| Substance: | Gasoline | |
| Substance Quantity: | Not reported | |
| Local Case No: | UNK | |
| Case Type: | Groundwater | |
| Abatement Method Used at the Site: | Not reported | |
| Global ID: | T0603799318 | |
| W Global ID: | Not reported | |
| Staff: | TCS | |
| Local Agency: | 19050 | |
| Cross Street: | Not reported | |
| Enforcement Type: | NA | |
| Date Leak Discovered: | 3/1/2001 | |
| Date Leak First Reported: | | 4/20/2001 |
| Date Leak Record Entered: | Not reported | |
| Date Confirmation Began: | Not reported | |
| Date Leak Stopped: | Not reported | |
| Date Case Last Changed on Database: | | 9/20/2002 |
| Date the Case was Closed: | | Not reported |
| How Leak Discovered: | OM | |
| How Leak Stopped: | Not reported | |
| Cause of Leak: | Corrosion | |
| Leak Source: | Piping | |
| Operator: | NICK PUIG | |
| Water System: | Not reported | |
| Well Name: | Not reported | |
| Approx. Dist To Production Well (ft): | | 9823.672755498792460279299989 |
| Source of Cleanup Funding: | | Piping |
| Preliminary Site Assessment Workplan Submitted: | Not reported | |
| Preliminary Site Assessment Began: | | Not reported |
| Pollution Characterization Began: | | 11/29/2001 |
| Remediation Plan Submitted: | | Not reported |
| Remedial Action Underway: | | Not reported |
| Post Remedial Action Monitoring Began: | | Not reported |
| Enforcement Action Date: | | Not reported |
| Historical Max MTBE Date: | | 5/8/2003 |
| Hist Max MTBE Conc in Groundwater: | | 7050 |
| Hist Max MTBE Conc in Soil: | | 250 |
| Significant Interim Remedial Action Taken: | | Not reported |
| GW Qualifier: | = | |
| Soil Qualifier: | = | |
| Organization: | Not reported | |
| Owner Contact: | Not reported | |
| Responsible Party: | NICK PUIG | |
| RP Address: | 3700 W. 190TH ST., TPT2 | |
| Program: | LUST | |
| Lat/Long: | 34.090837 / -1 | |
| Local Agency Staff: | Not reported | |

Map ID
Direction
Distance
Elevation

MAP FINDINGS

Site

Database(s)

EDR ID Number
EPA ID Number

MOBIL #18-LA4 (Continued)

S106116257

Beneficial Use: Not reported
Priority: Not reported
Cleanup Fund Id: Not reported
Suspended: Not reported
Assigned Name: Not reported
Summary: Haz Mat incident report filed

LUST:

Name: MOBIL #18-LA4
Address: 6301 SANTA MONICA BL
City,State,Zip: LOS ANGELES, CA 90038
Lead Agency: LOS ANGELES RWQCB (REGION 4)
Case Type: LUST Cleanup Site
Geo Track: http://geotracker.waterboards.ca.gov/profile_report.asp?global_id=T0603799318
Global Id: T0603799318
Latitude: 34.090837
Longitude: -118.326877
Status: Completed - Case Closed
Status Date: 12/17/2009
Case Worker: DMB
RB Case Number: 900380452
Local Agency: LOS ANGELES, CITY OF
File Location: Regional Board
Local Case Number: UNK
Potential Media Affect: Aquifer used for drinking water supply
Potential Contaminants of Concern: Gasoline
Site History: Not reported

LUST:

Global Id: T0603799318
Contact Type: Regional Board Caseworker
Contact Name: DAVID M. BJOSTAD
Organization Name: LOS ANGELES RWQCB (REGION 4)
Address: 320 W. 4th Street, Suite 200
City: Los Angeles
Email: dave.bjostad@waterboards.ca.gov
Phone Number: Not reported

Global Id: T0603799318
Contact Type: Local Agency Caseworker
Contact Name: TBD
Organization Name: LOS ANGELES, CITY OF
Address: 200 N. MAIN ST. RM. 970
City: LOS ANGELES
Email: Not reported
Phone Number: 2134826528

LUST:

Global Id: T0603799318
Action Type: Other
Date: 03/01/2001
Action: Leak Discovery

Global Id: T0603799318
Action Type: RESPONSE
Date: 07/15/2004
Action: Monitoring Report - Quarterly

Map ID
Direction
Distance
Elevation

MAP FINDINGS

Site

Database(s)

EDR ID Number
EPA ID Number

MOBIL #18-LA4 (Continued)

S106116257

| | |
|--------------|---------------------------------------|
| Global Id: | T0603799318 |
| Action Type: | RESPONSE |
| Date: | 07/15/2003 |
| Action: | Monitoring Report - Quarterly |
| Global Id: | T0603799318 |
| Action Type: | RESPONSE |
| Date: | 04/15/2003 |
| Action: | Monitoring Report - Quarterly |
| Global Id: | T0603799318 |
| Action Type: | RESPONSE |
| Date: | 01/15/2004 |
| Action: | Monitoring Report - Quarterly |
| Global Id: | T0603799318 |
| Action Type: | RESPONSE |
| Date: | 10/15/2006 |
| Action: | Monitoring Report - Quarterly |
| Global Id: | T0603799318 |
| Action Type: | RESPONSE |
| Date: | 10/15/2003 |
| Action: | Monitoring Report - Quarterly |
| Global Id: | T0603799318 |
| Action Type: | RESPONSE |
| Date: | 04/15/2004 |
| Action: | Monitoring Report - Quarterly |
| Global Id: | T0603799318 |
| Action Type: | RESPONSE |
| Date: | 12/06/2007 |
| Action: | Soil and Water Investigation Workplan |
| Global Id: | T0603799318 |
| Action Type: | RESPONSE |
| Date: | 03/18/2005 |
| Action: | Soil and Water Investigation Workplan |
| Global Id: | T0603799318 |
| Action Type: | RESPONSE |
| Date: | 11/05/2003 |
| Action: | Well Installation Report |
| Global Id: | T0603799318 |
| Action Type: | RESPONSE |
| Date: | 10/15/2004 |
| Action: | Monitoring Report - Quarterly |
| Global Id: | T0603799318 |
| Action Type: | RESPONSE |
| Date: | 04/15/2005 |
| Action: | Monitoring Report - Quarterly |
| Global Id: | T0603799318 |
| Action Type: | RESPONSE |

Map ID
Direction
Distance
Elevation

MAP FINDINGS

Site

Database(s)

EDR ID Number
EPA ID Number

MOBIL #18-LA4 (Continued)

S106116257

Date: 01/15/2005
Action: Monitoring Report - Quarterly

Global Id: T0603799318
Action Type: REMEDIATION
Date: 03/12/2001
Action: Excavation

Global Id: T0603799318
Action Type: REMEDIATION
Date: 05/06/2008
Action: Soil Vapor Extraction (SVE)

Global Id: T0603799318
Action Type: RESPONSE
Date: 04/15/2006
Action: Monitoring Report - Quarterly

Global Id: T0603799318
Action Type: RESPONSE
Date: 10/15/2005
Action: Monitoring Report - Quarterly

Global Id: T0603799318
Action Type: RESPONSE
Date: 01/15/2006
Action: Monitoring Report - Quarterly

Global Id: T0603799318
Action Type: Other
Date: 04/20/2001
Action: Leak Reported

Global Id: T0603799318
Action Type: RESPONSE
Date: 07/15/2005
Action: Monitoring Report - Quarterly

Global Id: T0603799318
Action Type: RESPONSE
Date: 07/15/2006
Action: Monitoring Report - Quarterly

Global Id: T0603799318
Action Type: RESPONSE
Date: 07/15/2007
Action: Monitoring Report - Quarterly

Global Id: T0603799318
Action Type: RESPONSE
Date: 10/15/2007
Action: Monitoring Report - Quarterly

Global Id: T0603799318
Action Type: RESPONSE
Date: 01/15/2007
Action: Monitoring Report - Quarterly

Map ID
Direction
Distance
Elevation

MAP FINDINGS

Site

Database(s)

EDR ID Number
EPA ID Number

MOBIL #18-LA4 (Continued)

S106116257

Global Id: T0603799318
Action Type: RESPONSE
Date: 09/19/2007
Action: Interim Remedial Action Report

Global Id: T0603799318
Action Type: RESPONSE
Date: 04/15/2007
Action: Monitoring Report - Quarterly

Global Id: T0603799318
Action Type: ENFORCEMENT
Date: 06/15/2009
Action: Staff Letter

Global Id: T0603799318
Action Type: RESPONSE
Date: 12/12/2008
Action: Well Installation Report

Global Id: T0603799318
Action Type: RESPONSE
Date: 10/15/2008
Action: Monitoring Report - Quarterly

Global Id: T0603799318
Action Type: RESPONSE
Date: 01/15/2009
Action: Monitoring Report - Quarterly

Global Id: T0603799318
Action Type: RESPONSE
Date: 08/18/2008
Action: Pilot Study / Treatability Workplan

Global Id: T0603799318
Action Type: RESPONSE
Date: 09/12/2007
Action: Soil and Water Investigation Report

Global Id: T0603799318
Action Type: RESPONSE
Date: 05/14/2008
Action: Soil and Water Investigation Workplan

Global Id: T0603799318
Action Type: RESPONSE
Date: 01/15/2008
Action: Monitoring Report - Quarterly

Global Id: T0603799318
Action Type: ENFORCEMENT
Date: 08/30/2002
Action: Staff Letter

Global Id: T0603799318
Action Type: ENFORCEMENT

Map ID
Direction
Distance
Elevation

MAP FINDINGS

Site

Database(s)

EDR ID Number
EPA ID Number

MOBIL #18-LA4 (Continued)

S106116257

Date: 07/30/2002
Action: Staff Letter

Global Id: T0603799318
Action Type: ENFORCEMENT
Date: 11/05/2009
Action: Site Visit / Inspection / Sampling

Global Id: T0603799318
Action Type: ENFORCEMENT
Date: 12/17/2009
Action: Closure/No Further Action Letter

Global Id: T0603799318
Action Type: RESPONSE
Date: 07/15/2009
Action: Monitoring Report - Semi-Annually

Global Id: T0603799318
Action Type: RESPONSE
Date: 04/17/2009
Action: Well Installation Report

Global Id: T0603799318
Action Type: RESPONSE
Date: 04/15/2009
Action: Monitoring Report - Quarterly

Global Id: T0603799318
Action Type: RESPONSE
Date: 01/15/2003
Action: Monitoring Report - Quarterly

Global Id: T0603799318
Action Type: RESPONSE
Date: 07/07/2009
Action: Pilot Study/ Treatability Report

Global Id: T0603799318
Action Type: RESPONSE
Date: 10/15/2009
Action: Monitoring Report - Semi-Annually

Global Id: T0603799318
Action Type: RESPONSE
Date: 09/29/2009
Action: Request for Closure

Global Id: T0603799318
Action Type: RESPONSE
Date: 10/15/2002
Action: Monitoring Report - Quarterly

Global Id: T0603799318
Action Type: ENFORCEMENT
Date: 05/27/2004
Action: Staff Letter

Map ID
Direction
Distance
Elevation

MAP FINDINGS

Site

Database(s)

EDR ID Number
EPA ID Number

MOBIL #18-LA4 (Continued)

S106116257

Global Id: T0603799318
Action Type: RESPONSE
Date: 04/15/2008
Action: Monitoring Report - Quarterly

Global Id: T0603799318
Action Type: RESPONSE
Date: 11/27/2002
Action: Soil and Water Investigation Report

Global Id: T0603799318
Action Type: RESPONSE
Date: 09/03/2002
Action: Soil and Water Investigation Workplan

LUST:

Global Id: T0603799318
Status: Open - Case Begin Date
Status Date: 03/01/2001

Global Id: T0603799318
Status: Open - Site Assessment
Status Date: 11/29/2001

Global Id: T0603799318
Status: Open - Site Assessment
Status Date: 01/02/2002

Global Id: T0603799318
Status: Open - Site Assessment
Status Date: 11/13/2002

Global Id: T0603799318
Status: Open - Site Assessment
Status Date: 09/12/2003

Global Id: T0603799318
Status: Open - Site Assessment
Status Date: 03/18/2005

Global Id: T0603799318
Status: Open - Site Assessment
Status Date: 10/26/2005

Global Id: T0603799318
Status: Open - Site Assessment
Status Date: 08/12/2007

Global Id: T0603799318
Status: Open - Site Assessment
Status Date: 12/06/2007

Global Id: T0603799318
Status: Open - Site Assessment
Status Date: 05/14/2008

Global Id: T0603799318

Map ID
Direction
Distance
Elevation

MAP FINDINGS

Site

Database(s)

EDR ID Number
EPA ID Number

MOBIL #18-LA4 (Continued)

S106116257

Status: Open - Site Assessment
Status Date: 11/07/2008

Global Id: T0603799318
Status: Open - Site Assessment
Status Date: 03/16/2009

Global Id: T0603799318
Status: Completed - Case Closed
Status Date: 12/17/2009

CORTESE:

Name: MOBIL #18-LA4
Address: 6301 SANTA MONICA BL
City,State,Zip: LOS ANGELES, CA 90038
Region: CORTESE
Envirostor Id: Not reported
Global ID: T0603799318
Site/Facility Type: LUST CLEANUP SITE
Cleanup Status: COMPLETED - CASE CLOSED
Status Date: Not reported
Site Code: Not reported
Latitude: Not reported
Longitude: Not reported
Owner: Not reported
Enf Type: Not reported
Swat R: Not reported
Flag: active
Order No: Not reported
Waste Discharge System No: Not reported
Effective Date: Not reported
Region 2: Not reported
WID Id: Not reported
Solid Waste Id No: Not reported
Waste Management Uit Name: Not reported
File Name: Active Open

CERS:

Name: MOBIL #18-LA4
Address: 6301 SANTA MONICA BL
City,State,Zip: LOS ANGELES, CA 90038
Site ID: 260887
CERS ID: T0603799318
CERS Description: Leaking Underground Storage Tank Cleanup Site

Affiliation:

Affiliation Type Desc: Local Agency Caseworker
Entity Name: TBD - LOS ANGELES, CITY OF
Entity Title: Not reported
Affiliation Address: 200 N. MAIN ST. RM. 970
Affiliation City: LOS ANGELES
Affiliation State: CA
Affiliation Country: Not reported
Affiliation Zip: Not reported
Affiliation Phone: 2134826528

Map ID
Direction
Distance
Elevation

MAP FINDINGS

Site

Database(s)

EDR ID Number
EPA ID Number

MOBIL #18-LA4 (Continued)

S106116257

Affiliation Type Desc: Regional Board Caseworker
Entity Name: DAVID M. BJOSTAD - LOS ANGELES RWQCB (REGION 4)
Entity Title: Not reported
Affiliation Address: 320 W. 4th Street, Suite 200
Affiliation City: Los Angeles
Affiliation State: CA
Affiliation Country: Not reported
Affiliation Zip: Not reported
Affiliation Phone: Not reported

AN235
SSE
1/4-1/2
0.443 mi.
2340 ft.

6301 SANTA MONICA BLVD AT AN EXXON MOBIL STATION
LOS ANGELES, CA

CHMIRS S109040201
N/A

Site 2 of 6 in cluster AN

Relative:
Lower
Actual:
303 ft.

CHMIRS:
Name: Not reported
Address: 6301 SANTA MONICA BLVD AT AN EXXON MOBIL STATION
City,State,Zip: LOS ANGELES, CA
OES Incident Number: 6-3453
OES notification: 06/09/2006
OES Date: Not reported
OES Time: Not reported
Date Completed: Not reported
Property Use: Not reported
Agency Id Number: Not reported
Agency Incident Number: Not reported
Time Notified: Not reported
Time Completed: Not reported
Surrounding Area: Not reported
Estimated Temperature: Not reported
Property Management: Not reported
More Than Two Substances Involved?: Not reported
Resp Agncy Personel # Of Decontaminated: Not reported
Responding Agency Personel # Of Injuries: Not reported
Responding Agency Personel # Of Fatalities: Not reported
Others Number Of Decontaminated: Not reported
Others Number Of Injuries: Not reported
Others Number Of Fatalities: Not reported
Vehicle Make/year: Not reported
Vehicle License Number: Not reported
Vehicle State: Not reported
Vehicle Id Number: Not reported
CA DOT PUC/ICC Number: Not reported
Company Name: Not reported
Reporting Officer Name/ID: Not reported
Report Date: Not reported
Facility Telephone: Not reported
Waterway Involved: Not reported
Waterway: Not reported
Spill Site: Not reported
Cleanup By: Contractor
Containment: Not reported
What Happened: Not reported
Type: Not reported
Measure: Not reported

Map ID
 Direction
 Distance
 Elevation

MAP FINDINGS

Site

Database(s)

EDR ID Number
 EPA ID Number

(Continued)

S109040201

| | |
|------------------------|--|
| Other: | Not reported |
| Date/Time: | Not reported |
| Year: | 2006 |
| Agency: | Veeder Root |
| Incident Date: | 6/9/2006 12:00:00 AM |
| Admin Agency: | Los Angeles City Fire Department |
| Amount: | Not reported |
| Contained: | Yes |
| Site Type: | Service Station |
| E Date: | Not reported |
| Substance: | Gasoline |
| Gallons: | 3 |
| Unknown: | 0 |
| Substance #2: | Not reported |
| Substance #3: | Not reported |
| Evacuations: | 0 |
| Number of Injuries: | 0 |
| Number of Fatalities: | 0 |
| #1 Pipeline: | Not reported |
| #2 Pipeline: | Not reported |
| #3 Pipeline: | Not reported |
| #1 Vessel >= 300 Tons: | Not reported |
| #2 Vessel >= 300 Tons: | Not reported |
| #3 Vessel >= 300 Tons: | Not reported |
| Evacs: | Not reported |
| Injuries: | Not reported |
| Fatals: | Not reported |
| Comments: | Not reported |
| Description: | Customer hit gasoline dispenser at a service station that caused the leak. |

AN236
 SSE
 1/4-1/2
 0.443 mi.
 2340 ft.

**MOBIL OIL CORP #11-LA4
 6301 SANTA MONICA BLVD
 LOS ANGELES, CA 90038**

**SWEEPS UST
 CA FID UST
 CHMIRS**

**S101583617
 N/A**

Site 3 of 6 in cluster AN

Relative:
 Lower
 Actual:
 303 ft.

SWEEPS UST:
 Name: MOBIL OIL CORP #11-LA4
 Address: 6301 SANTA MONICA BLVD
 City: LOS ANGELES
 Status: Active
 Comp Number: 2078
 Number: 1
 Board Of Equalization: 44-000400
 Referral Date: 07-26-93
 Action Date: 04-07-94
 Created Date: 02-29-88
 Owner Tank Id: Not reported
 SWRCB Tank Id: 19-050-002078-000001
 Tank Status: A
 Capacity: 1000
 Active Date: 04-20-88
 Tank Use: OIL
 STG: W
 Content: WASTE OIL
 Number Of Tanks: 4

Map ID
Direction
Distance
Elevation

MAP FINDINGS

Site

Database(s)

EDR ID Number
EPA ID Number

MOBIL OIL CORP #11-LA4 (Continued)

S101583617

Name: MOBIL OIL CORP #11-LA4
Address: 6301 SANTA MONICA BLVD
City: LOS ANGELES
Status: Active
Comp Number: 2078
Number: 1
Board Of Equalization: 44-000400
Referral Date: 07-26-93
Action Date: 04-07-94
Created Date: 02-29-88
Owner Tank Id: Not reported
SWRCB Tank Id: 19-050-002078-000002
Tank Status: A
Capacity: 12000
Active Date: 04-20-88
Tank Use: M.V. FUEL
STG: P
Content: REG UNLEADED
Number Of Tanks: Not reported

Name: MOBIL OIL CORP #11-LA4
Address: 6301 SANTA MONICA BLVD
City: LOS ANGELES
Status: Active
Comp Number: 2078
Number: 1
Board Of Equalization: 44-000400
Referral Date: 07-26-93
Action Date: 04-07-94
Created Date: 02-29-88
Owner Tank Id: Not reported
SWRCB Tank Id: 19-050-002078-000003
Tank Status: A
Capacity: 10000
Active Date: 04-20-88
Tank Use: M.V. FUEL
STG: P
Content: REG UNLEADED
Number Of Tanks: Not reported

Name: MOBIL OIL CORP #11-LA4
Address: 6301 SANTA MONICA BLVD
City: LOS ANGELES
Status: Active
Comp Number: 2078
Number: 1
Board Of Equalization: 44-000400
Referral Date: 07-26-93
Action Date: 04-07-94
Created Date: 02-29-88
Owner Tank Id: Not reported
SWRCB Tank Id: 19-050-002078-000004
Tank Status: A
Capacity: 10000
Active Date: 04-20-88
Tank Use: M.V. FUEL
STG: P

Map ID
Direction
Distance
Elevation

MAP FINDINGS

Site

Database(s)

EDR ID Number
EPA ID Number

MOBIL OIL CORP #11-LA4 (Continued)

S101583617

Content: REG UNLEADED
Number Of Tanks: Not reported

CA FID UST:

Facility ID: 19004994
Regulated By: UTNKA
Regulated ID: 00039865
Cortese Code: Not reported
SIC Code: Not reported
Facility Phone: 2134652587
Mail To: Not reported
Mailing Address: 612 S FLOWER ST
Mailing Address 2: Not reported
Mailing City,St,Zip: LOS ANGELES 900380000
Contact: Not reported
Contact Phone: Not reported
DUNs Number: Not reported
NPDES Number: Not reported
EPA ID: Not reported
Comments: Not reported
Status: Active

CHMIRS:

Name: Not reported
Address: 6301 SANTA MONICA BLVD
City,State,Zip: LOS ANGELES, CA 90038
OES Incident Number: 08-2326
OES notification: 03/25/2008
OES Date: Not reported
OES Time: Not reported
Date Completed: Not reported
Property Use: Not reported
Agency Id Number: Not reported
Agency Incident Number: Not reported
Time Notified: Not reported
Time Completed: Not reported
Surrounding Area: Not reported
Estimated Temperature: Not reported
Property Management: Not reported
More Than Two Substances Involved?: Not reported
Resp Agncy Personel # Of Decontaminated: Not reported
Responding Agency Personel # Of Injuries: Not reported
Responding Agency Personel # Of Fatalities: Not reported
Others Number Of Decontaminated: Not reported
Others Number Of Injuries: Not reported
Others Number Of Fatalities: Not reported
Vehicle Make/year: Not reported
Vehicle License Number: Not reported
Vehicle State: Not reported
Vehicle Id Number: Not reported
CA DOT PUC/ICC Number: Not reported
Company Name: Not reported
Reporting Officer Name/ID: Not reported
Report Date: Not reported
Facility Telephone: Not reported
Waterway Involved: No

Map ID
 Direction
 Distance
 Elevation

MAP FINDINGS

Site

Database(s)

EDR ID Number
 EPA ID Number

MOBIL OIL CORP #11-LA4 (Continued)

S101583617

| | |
|------------------------|---|
| Waterway: | Not reported |
| Spill Site: | Service Station |
| Cleanup By: | Responsible Party |
| Containment: | Not reported |
| What Happened: | Not reported |
| Type: | Not reported |
| Measure: | Liters(s) |
| Other: | Not reported |
| Date/Time: | 2200 |
| Year: | 2008 |
| Agency: | Veeder Root |
| Incident Date: | 3/25/2008 |
| Admin Agency: | Los Angeles City Fire Department |
| Amount: | Not reported |
| Contained: | Yes |
| Site Type: | Not reported |
| E Date: | Not reported |
| Substance: | Gasoline |
| Quantity Released: | 1 |
| Unknown: | Not reported |
| Substance #2: | Not reported |
| Substance #3: | Not reported |
| Evacuations: | 0 |
| Number of Injuries: | 0 |
| Number of Fatalities: | 0 |
| #1 Pipeline: | Not reported |
| #2 Pipeline: | Not reported |
| #3 Pipeline: | Not reported |
| #1 Vessel >= 300 Tons: | Not reported |
| #2 Vessel >= 300 Tons: | Not reported |
| #3 Vessel >= 300 Tons: | Not reported |
| Evacs: | Not reported |
| Injuries: | Not reported |
| Fatals: | Not reported |
| Comments: | Not reported |
| Description: | Caller states substance was released from dispenser number 1 due to a leaky hose. |

AN237
SSE
1/4-1/2
0.443 mi.
2340 ft.

MOBIL #18-LA4
6301 SANTA MONICA BL
LOS ANGELES, CA

RGA LUST **S114653470**
N/A

Site 4 of 6 in cluster AN

Relative:
Lower
Actual:
303 ft.

RGALUST:

| | |
|----------|---|
| Name: | MOBIL #18-LA4 |
| Address: | 6301 SANTA MONICA BL |
| City: | LOS ANGELES |
| State: | LOS ANGELES |
| | 2012 MOBIL #18-LA4 6301 SANTA MONICA BL |
| Name: | MOBIL #18-LA4 |
| Address: | 6301 SANTA MONICA BL |
| City: | LOS ANGELES |
| State: | LOS ANGELES |
| | 2011 MOBIL #18-LA4 6301 SANTA MONICA BL |
| Name: | MOBIL #18-LA4 |
| Address: | 6301 SANTA MONICA BL |
| City: | LOS ANGELES |

Map ID
Direction
Distance
Elevation

MAP FINDINGS

Site

Database(s)

EDR ID Number
EPA ID Number

MOBIL #18-LA4 (Continued)

S114653470

State: LOS ANGELES
2010 MOBIL #18-LA4 6301 SANTA MONICA BL
Name: MOBIL #18-LA4
Address: 6301 SANTA MONICA BL
City: LOS ANGELES
State: LOS ANGELES
2009 MOBIL #18-LA4 6301 SANTA MONICA BL
Name: MOBIL #18-LA4
Address: 6301 SANTA MONICA BL
City: LOS ANGELES
State: LOS ANGELES
2008 MOBIL #18-LA4 6301 SANTA MONICA BL
Name: MOBIL #18-LA4
Address: 6301 SANTA MONICA BL
City: LOS ANGELES
State: LOS ANGELES
2007 MOBIL #18-LA4 6301 SANTA MONICA BL
Name: MOBIL #18-LA4
Address: 6301 SANTA MONICA BL
City: LOS ANGELES
State: LOS ANGELES
2006 MOBIL #18-LA4 6301 SANTA MONICA BL
Name: MOBIL #18-LA4
Address: 6301 SANTA MONICA BL
City: LOS ANGELES
State: LOS ANGELES
2005 MOBIL #18-LA4 6301 SANTA MONICA BL
Name: MOBIL #18-LA4
Address: 6301 SANTA MONICA BL
City: LOS ANGELES
State: LOS ANGELES
2004 MOBIL #18-LA4 6301 SANTA MONICA BL
Name: MOBIL #18-LA4
Address: 6301 SANTA MONICA BL
City: LOS ANGELES
State: LOS ANGELES
2003 MOBIL #18-LA4 6301 SANTA MONICA BL
Name: MOBIL #18-LA4
Address: 6301 SANTA MONICA BL
City: LOS ANGELES
State: LOS ANGELES
2002 MOBIL #18-LA4 6301 SANTA MONICA BL

AL238
West
1/4-1/2
0.444 mi.
2342 ft.

GROESBECK CONSTRUCTION
1522 N HIGHLAND AVE
HOLLYWOOD, CA 90028
Site 2 of 3 in cluster AL

ENVIROSTOR **S110493795**
HAZNET **N/A**
HWTS

Relative:
Lower
Actual:
350 ft.

ENVIROSTOR:
Name: DUPLICATE PHOTO
Address: 1522 N. HIGHLAND AVENUE
City,State,Zip: LOS ANGELES, CA 90028
Facility ID: 71003403
Status: Refer: Other Agency
Status Date: Not reported
Site Code: Not reported
Site Type: Tiered Permit

Map ID
Direction
Distance
Elevation

MAP FINDINGS

Site

Database(s)

EDR ID Number
EPA ID Number

GROESBECK CONSTRUCTION (Continued)

S110493795

Site Type Detailed: Tiered Permit
Acres: Not reported
NPL: NO
Regulatory Agencies: NONE SPECIFIED
Lead Agency: NONE SPECIFIED
Program Manager: Not reported
Supervisor: Not reported
Division Branch: Cleanup Chatsworth
Assembly: 50
Senate: 26
Special Program: Not reported
Restricted Use: NO
Site Mgmt Req: NONE SPECIFIED
Funding: Not reported
Latitude: 34.09874
Longitude: -118.3385
APN: NONE SPECIFIED
Past Use: NONE SPECIFIED
Potential COC: NONE SPECIFIED
Confirmed COC: NONE SPECIFIED
Potential Description: NONE SPECIFIED
Alias Name: CAL920234442
Alias Type: EPA Identification Number
Alias Name: 71003403
Alias Type: Envirostor ID Number

Completed Info:

Completed Area Name: Not reported
Completed Sub Area Name: Not reported
Completed Document Type: Not reported
Completed Date: Not reported
Comments: Not reported

Future Area Name: Not reported
Future Sub Area Name: Not reported
Future Document Type: Not reported
Future Due Date: Not reported
Schedule Area Name: Not reported
Schedule Sub Area Name: Not reported
Schedule Document Type: Not reported
Schedule Due Date: Not reported
Schedule Revised Date: Not reported

HAZNET:

Name: GROESBECK CONSTRUCTION
Address: 1522 N HIGHLAND AVE
Address 2: Not reported
City,State,Zip: HOLLYWOOD, CA 900287002
Contact: JIM GROESBECK
Telephone: 3109036484
Mailing Name: Not reported
Mailing Address: 10718 HILLROSE CIR

Year: 2015
Gepaid: CAC002811626
TSD EPA ID: AZC950823111
CA Waste Code: 151 - Asbestos containing waste

Map ID
Direction
Distance
Elevation

MAP FINDINGS

Site

Database(s)

EDR ID Number
EPA ID Number

GROESBECK CONSTRUCTION (Continued)

S110493795

Disposal Method: H132 - Landfill Or Surface Impoundment That Will Be Closed As
Landfill(To Include On-Site Treatment And/Or Stabilization)

Tons: 0.92

Additional Info:

Year: 2015
Gen EPA ID: CAC002811626

Shipment Date: 20150421
Creation Date: 9/22/2015 22:15:43
Receipt Date: 20150429
Manifest ID: 007631531FLE
Trans EPA ID: CAL000209864
Trans Name: KEY ENVIRONMENTAL SERVICES
Trans 2 EPA ID: CAR000049064
Trans 2 Name: ECTI
TSDf EPA ID: AZC950823111
Trans Name: LA PAZ COUNTY LANDFILL
TSDf Alt EPA ID: Not reported
TSDf Alt Name: Not reported
Waste Code Description: 151 - Asbestos-containing waste
RCRA Code: Not reported
Meth Code: H132 - Landfill Or Surface Impoundment That Will Be Closed As
Landfill(To Include On-Site Treatment And/Or Stabilization)

Quantity Tons: 0.92
Waste Quantity: 4
Quantity Unit: Y
Additional Code 1: Not reported
Additional Code 2: Not reported
Additional Code 3: Not reported
Additional Code 4: Not reported
Additional Code 5: Not reported

HWTS:

Name: GROESBECK CONSTRUCTION
Address: 1522 N HIGHLAND AVE
Address 2: Not reported
City,State,Zip: HOLLYWOOD, CA 900287002
EPA ID: CAC002811626
Inactive Date: 07/21/2015
Create Date: 04/21/2015
Last Act Date: 07/22/2015
Mailing Name: Not reported
Mailing Address: 10718 HILLROSE CIR
Mailing Address 2: Not reported
Mailing City,State,Zip: SUNLAND, CA 910402600
Owner Name: JIM GROESBECK
Owner Address: 10718 HILLROSE CIR
Owner Address 2: Not reported
Owner City,State,Zip: SUNLAND, CA 910402600
Contact Name: JIM GROESBECK
Contact Address: 10718 HILLROSE CIR
Contact Address 2: Not reported
City,State,Zip: SUNLAND, CA 910402600

Map ID
 Direction
 Distance
 Elevation

MAP FINDINGS

Site

Database(s)

EDR ID Number
 EPA ID Number

AO239 UNOCAL #0823
North 1803 CAHUENGA BLVD N
1/4-1/2 HOLLYWOOD, CA 90028
0.444 mi.
2342 ft. Site 1 of 3 in cluster AO

LUST S105024091
Cortese N/A
HIST CORTESE
CERS

Relative:
Higher
Actual:
409 ft.

Relative: LUST REG 4:
 Region: 4
 Regional Board: 04
 County: Los Angeles
 Facility Id: 900280061
 Status: Case Closed
 Substance: Gasoline
 Substance Quantity: Not reported
 Local Case No: Not reported
 Case Type: Soil
 Abatement Method Used at the Site: Not reported
 Global ID: T0603700756
 W Global ID: Not reported
 Staff: MSH
 Local Agency: 19050
 Cross Street: YUCCA
 Enforcement Type: Not reported
 Date Leak Discovered: Not reported
 Date Leak First Reported: 10/12/1983
 Date Leak Record Entered: 3/10/1988
 Date Confirmation Began: Not reported
 Date Leak Stopped: Not reported
 Date Case Last Changed on Database: 12/23/1998
 Date the Case was Closed: 10/20/1997
 How Leak Discovered: Not reported
 How Leak Stopped: Not reported
 Cause of Leak: Not reported
 Leak Source: Not reported
 Operator: Not reported
 Water System: Not reported
 Well Name: Not reported
 Approx. Dist To Production Well (ft): 14252.79175882284950996967691
 Source of Cleanup Funding: Not reported
 Preliminary Site Assessment Workplan Submitted: Not reported
 Preliminary Site Assessment Began: Not reported
 Pollution Characterization Began: 3/18/1988
 Remediation Plan Submitted: Not reported
 Remedial Action Underway: Not reported
 Post Remedial Action Monitoring Began: Not reported
 Enforcement Action Date: Not reported
 Historical Max MTBE Date: Not reported
 Hist Max MTBE Conc in Groundwater: Not reported
 Hist Max MTBE Conc in Soil: Not reported
 Significant Interim Remedial Action Taken: Not reported
 GW Qualifier: Not reported
 Soil Qualifier: Not reported
 Organization: Not reported
 Owner Contact: Not reported
 Responsible Party: UNOCAL CORPORATION
 RP Address: 376 S. VALENCIA AVE, BREA, CA 92823
 Program: LUST
 Lat/Long: 34.1039269 / -1
 Local Agency Staff: PEJ

Map ID
Direction
Distance
Elevation

MAP FINDINGS

Site

Database(s)

EDR ID Number
EPA ID Number

UNOCAL #0823 (Continued)

S105024091

Beneficial Use: Not reported
Priority: Not reported
Cleanup Fund Id: Not reported
Suspended: Not reported
Assigned Name: Not reported
Summary: CASE REPORTED DUE TO PRODUCT LEAK INCIDENT. PROPERTY NO LONGER OWNED BY UNOCAL. CASE REFERRED TO BRIAN KELLY TO SEARCH FOR INFORMATION. CURRENTLY, THE SITE IS A STRIP MALL. UNOCAL CEASED OPERATION IN 1982 & DEMOLISHED

LUST:

Name: UNOCAL #0823
Address: 1803 CAHUENGA BLVD N
City, State, Zip: HOLLYWOOD, CA 90028
Lead Agency: LOS ANGELES RWQCB (REGION 4)
Case Type: LUST Cleanup Site
Geo Track: http://geotracker.waterboards.ca.gov/profile_report.asp?global_id=T0603700756
Global Id: T0603700756
Latitude: 34.1039269
Longitude: -118.3298902
Status: Completed - Case Closed
Status Date: 10/20/1997
Case Worker: Not reported
RB Case Number: 900280061
Local Agency: LOS ANGELES, CITY OF
File Location: Not reported
Local Case Number: Not reported
Potential Media Affect: Soil
Potential Contaminants of Concern: Gasoline
Site History: Not reported

LUST:

Global Id: T0603700756
Contact Type: Local Agency Caseworker
Contact Name: ELOY LUNA
Organization Name: LOS ANGELES, CITY OF
Address: 200 North Main Street, Suite 1780
City: LOS ANGELES
Email: eloy.luna@lacity.org
Phone Number: Not reported

LUST:

Global Id: T0603700756
Action Type: Other
Date: 10/12/1983
Action: Leak Reported

LUST:

Global Id: T0603700756
Status: Open - Case Begin Date
Status Date: 10/12/1983

Global Id: T0603700756
Status: Open - Site Assessment
Status Date: 03/18/1988

Map ID
Direction
Distance
Elevation

MAP FINDINGS

Site

Database(s)

EDR ID Number
EPA ID Number

UNOCAL #0823 (Continued)

S105024091

Global Id: T0603700756
Status: Completed - Case Closed
Status Date: 10/20/1997

CORTESE:

Name: UNOCAL #0823
Address: 1803 CAHUENGA BLVD N
City,State,Zip: HOLLYWOOD, CA 90028
Region: CORTESE
Envirostor Id: Not reported
Global ID: T0603700756
Site/Facility Type: LUST CLEANUP SITE
Cleanup Status: COMPLETED - CASE CLOSED
Status Date: Not reported
Site Code: Not reported
Latitude: Not reported
Longitude: Not reported
Owner: Not reported
Enf Type: Not reported
Swat R: Not reported
Flag: active
Order No: Not reported
Waste Discharge System No: Not reported
Effective Date: Not reported
Region 2: Not reported
WID Id: Not reported
Solid Waste Id No: Not reported
Waste Management Uit Name: Not reported
File Name: Active Open

HIST CORTESE:

edr_fname: UNOCAL #0823
edr_fadd1: 1803 CHAUENGA
City,State,Zip: HOLLYWOOD, CA 90028
Region: CORTESE
Facility County Code: 19
Reg By: LTNKA
Reg Id: 900280061

CERS:

Name: UNOCAL #0823
Address: 1803 CAHUENGA BLVD N
City,State,Zip: HOLLYWOOD, CA 90028
Site ID: 212116
CERS ID: T0603700756
CERS Description: Leaking Underground Storage Tank Cleanup Site

Affiliation:

Affiliation Type Desc: Local Agency Caseworker
Entity Name: ELOY LUNA - LOS ANGELES, CITY OF
Entity Title: Not reported
Affiliation Address: 200 North Main Street, Suite 1780
Affiliation City: LOS ANGELES
Affiliation State: CA
Affiliation Country: Not reported

Map ID
 Direction
 Distance
 Elevation

MAP FINDINGS

Site

Database(s)

EDR ID Number
 EPA ID Number

UNOCAL #0823 (Continued)

S105024091

Affiliation Zip: Not reported
 Affiliation Phone: Not reported

AO240
North
1/4-1/2
0.444 mi.
2342 ft.

UNOCAL #0823
1803 CAHUENGA BLVD N
LOS ANGELES, CA
Site 2 of 3 in cluster AO

RGA LUST S114710567
N/A

Relative:
Higher
Actual:
409 ft.

RGA LUST:
 Name: UNOCAL #0823
 Address: 1803 CAHUENGA BLVD N
 City: LOS ANGELES
 State: LOS ANGELES
 2004 UNOCAL #0823 1803 CAHUENGA BLVD N

AO241
North
1/4-1/2
0.444 mi.
2342 ft.

UNOCAL #0823
1803 CAHUENGA BLVD N
HOLLYWOOD, CA
Site 3 of 3 in cluster AO

RGA LUST S114710566
N/A

Relative:
Higher
Actual:
409 ft.

RGA LUST:
 Name: UNOCAL #0823
 Address: 1803 CAHUENGA BLVD N
 City: HOLLYWOOD
 State: HOLLYWOOD
 2012 UNOCAL #0823 1803 CAHUENGA BLVD N
 Name: UNOCAL #0823
 Address: 1803 CAHUENGA BLVD N
 City: HOLLYWOOD
 State: HOLLYWOOD
 2011 UNOCAL #0823 1803 CAHUENGA BLVD N
 Name: UNOCAL #0823
 Address: 1803 CAHUENGA BLVD N
 City: HOLLYWOOD
 State: HOLLYWOOD
 2010 UNOCAL #0823 1803 CAHUENGA BLVD N
 Name: UNOCAL #0823
 Address: 1803 CAHUENGA BLVD N
 City: HOLLYWOOD
 State: HOLLYWOOD
 2009 UNOCAL #0823 1803 CAHUENGA BLVD N
 Name: UNOCAL #0823
 Address: 1803 CAHUENGA BLVD N
 City: HOLLYWOOD
 State: HOLLYWOOD
 2008 UNOCAL #0823 1803 CAHUENGA BLVD N
 Name: UNOCAL #0823
 Address: 1803 CAHUENGA BLVD N
 City: HOLLYWOOD
 State: HOLLYWOOD
 2007 UNOCAL #0823 1803 CAHUENGA BLVD N
 Name: UNOCAL #0823
 Address: 1803 CAHUENGA BLVD N

Map ID
Direction
Distance
Elevation

MAP FINDINGS

Site

Database(s)

EDR ID Number
EPA ID Number

UNOCAL #0823 (Continued)

S114710566

City: HOLLYWOOD
State: HOLLYWOOD
2006 UNOCAL #0823 1803 CAHUENGA BLVD N
Name: UNOCAL #0823
Address: 1803 CAHUENGA BLVD N
City: HOLLYWOOD
State: HOLLYWOOD
2005 UNOCAL #0823 1803 CAHUENGA BLVD N
Name: UNOCAL #0823
Address: 1803 CAHUENGA BLVD N
City: HOLLYWOOD
State: HOLLYWOOD
2003 UNOCAL #0823 1803 CAHUENGA BLVD N
Name: UNOCAL #0823
Address: 1803 CAHUENGA BLVD N
City: HOLLYWOOD
State: HOLLYWOOD
2002 UNOCAL #0823 1803 CAHUENGA BLVD N
Name: UNOCAL #0823
Address: 1803 CAHUENGA BLVD N
City: HOLLYWOOD
State: HOLLYWOOD
2001 UNOCAL #0823 1803 CAHUENGA BLVD N
Name: UNOCAL #0823
Address: 1803 CAHUENGA BLVD N
City: HOLLYWOOD
State: HOLLYWOOD
2000 UNOCAL #0823 1803 CAHUENGA BLVD N
Name: UNOCAL #0823
Address: 1803 CAHUENGA BLVD N
City: HOLLYWOOD
State: HOLLYWOOD
1998 UNOCAL #0823 1803 CAHUENGA BLVD N
Name: UNOCAL #0823
Address: 1803 CAHUENGA BLVD N
City: HOLLYWOOD
State: HOLLYWOOD
1997 UNOCAL #0823 1803 CAHUENGA BLVD N
Name: UNOCAL #0823
Address: 1803 CAHUENGA BLVD N
City: HOLLYWOOD
State: HOLLYWOOD
1996 UNOCAL #0823 1803 CAHUENGA BLVD N
Name: UNOCAL #0823
Address: 1803 CAHUENGA BLVD N
City: HOLLYWOOD
State: HOLLYWOOD
1995 UNOCAL #0823 1803 CAHUENGA BLVD N

Map ID
 Direction
 Distance
 Elevation

MAP FINDINGS

Site

Database(s)

EDR ID Number
 EPA ID Number

AM242 **ASSET MGMT. (RETAIL STRI**
WSW **13001314 HIGHLAND AVE N.**
1/4-1/2 **LOS ANGELES, CA 90028**
0.445 mi.
2349 ft. **Site 5 of 7 in cluster AM**

HIST CORTESE **S105024732**
N/A

Relative: HIST CORTESE:
Lower edr_fname: ASSET MGMT. (RETAIL STRI
 edr_fadd1: 13001314 HIGHLAND AVE N.
Actual: City,State,Zip: LOS ANGELES, CA 90028
320 ft. Region: CORTESE
 Facility County Code: 19
 Reg By: LTNKA
 Reg Id: 900280143

AN243 **EPISCOPAL SCHOOL OF LOS ANGELES**
SSE **6325 & 6331 - 6363 SANTA MONICA BOULEVARD**
1/4-1/2 **LOS ANGELES, CA 90038**
0.446 mi.
2355 ft. **Site 5 of 6 in cluster AN**

ENVIROSTOR **S120714329**
VCP **N/A**

Relative: ENVIROSTOR:
Lower Name: EPISCOPAL SCHOOL OF LOS ANGELES
Actual: Address: 6325 & 6331 - 6363 SANTA MONICA BOULEVARD
302 ft. City,State,Zip: LOS ANGELES, CA 90038
 Facility ID: 60002485
 Status: Inactive - Action Required
 Status Date: 06/25/2018
 Site Code: 404939
 Site Type: Voluntary Cleanup
 Site Type Detailed: Voluntary Cleanup
 Acres: 0.77
 NPL: NO
 Regulatory Agencies: SMBRP
 Lead Agency: SMBRP
 Program Manager: Aslam Shareef
 Supervisor: Shahir Haddad
 Division Branch: Southern California Schools & Brownfields Outreach
 Assembly: , 50
 Senate: , 26
 Special Program: CLRRRA Liability Immunity (AB 389)
 Restricted Use: YES
 Site Mgmt Req: NONE SPECIFIED
 Funding: Responsible Party
 Latitude: 34.09075
 Longitude: -118.3276
 APN: NONE SPECIFIED
 Past Use: PHOTOGRAPHIC PROCESSING
 Potential COC: Tetrachloroethylene (PCE Vinyl chloride)
 Confirmed COC: 30022-NO 30028-NO
 Potential Description: IA, SV
 Alias Name: 401829
 Alias Type: Project Code (Site Code)
 Alias Name: 404939
 Alias Type: Project Code (Site Code)
 Alias Name: 60002485
 Alias Type: Envirostor ID Number

Completed Info:
 Completed Area Name: PROJECT WIDE

Map ID
Direction
Distance
Elevation

MAP FINDINGS

Site

Database(s)

EDR ID Number
EPA ID Number

EPISCOPAL SCHOOL OF LOS ANGELES (Continued)

S120714329

Completed Sub Area Name: Not reported
Completed Document Type: Other Report
Completed Date: 02/08/2017
Comments: Background documents: 1) Phase I ESA - 6325 Santa Monica Blvd dated 02/27/12 2) Phase II Investigation - 6323-6327 Santa Monica Blvd dated 03/22/12 3) Environmental Site Assessment 6331-6363 Santa Monica Blvd dated 02/01/16

Completed Area Name: PROJECT WIDE
Completed Sub Area Name: Not reported
Completed Document Type: Preliminary Endangerment Assessment Report
Completed Date: 09/21/2017
Comments: investigation complete. DTSC recommended Land use restriction due to data/information gap

Completed Area Name: PROJECT WIDE
Completed Sub Area Name: Not reported
Completed Document Type: California Land Reuse and Revitalization Agreement
Completed Date: 05/04/2017
Comments: CLRRRA was fully executed.

Completed Area Name: PROJECT WIDE
Completed Sub Area Name: Not reported
Completed Document Type: Correspondence
Completed Date: 05/05/2017
Comments: Letter processed

Completed Area Name: PROJECT WIDE
Completed Sub Area Name: Not reported
Completed Document Type: Annual Oversight Cost Estimate
Completed Date: 09/11/2017
Comments: Annual cost estimate mailed to RP.

Completed Area Name: PROJECT WIDE
Completed Sub Area Name: Not reported
Completed Document Type: Correspondence
Completed Date: 12/01/2017
Comments: DTSC processed Inactive Status Letter

Future Area Name: Not reported
Future Sub Area Name: Not reported
Future Document Type: Not reported
Future Due Date: Not reported
Schedule Area Name: Not reported
Schedule Sub Area Name: Not reported
Schedule Document Type: Not reported
Schedule Due Date: Not reported
Schedule Revised Date: Not reported

VCP:

Name: EPISCOPAL SCHOOL OF LOS ANGELES
Address: 6325 & 6331 - 6363 SANTA MONICA BOULEVARD
City,State,Zip: LOS ANGELES, CA 90038
Facility ID: 60002485
Site Type: Voluntary Cleanup
Site Type Detail: Voluntary Cleanup
Site Mgmt. Req.: NONE SPECIFIED

Map ID
Direction
Distance
Elevation

MAP FINDINGS

Site

Database(s)

EDR ID Number
EPA ID Number

EPISCOPAL SCHOOL OF LOS ANGELES (Continued)

S120714329

Acres: 0.77
National Priorities List: NO
Cleanup Oversight Agencies: SMBRP
Lead Agency: SMBRP
Lead Agency Description: DTSC - Site Cleanup Program
Project Manager: Aslam Shareef
Supervisor: Shahir Haddad
Division Branch: Southern California Schools & Brownfields Outreach
Site Code: 404939
Assembly: , 50
Senate: , 26
Special Programs Code: CLRRRA Liability Immunity (AB 389)
Status: Inactive - Action Required
Status Date: 06/25/2018
Restricted Use: YES
Funding: Responsible Party
Lat/Long: 34.09075 / -118.3276
APN: NONE SPECIFIED
Past Use: PHOTOGRAPHIC PROCESSING
Potential COC: 30022, 30028
Confirmed COC: 30022-NO,30028-NO
Potential Description: IA, SV
Alias Name: 401829
Alias Type: Project Code (Site Code)
Alias Name: 404939
Alias Type: Project Code (Site Code)
Alias Name: 60002485
Alias Type: Envirostor ID Number

Completed Info:

Completed Area Name: PROJECT WIDE
Completed Sub Area Name: Not reported
Completed Document Type: Other Report
Completed Date: 02/08/2017
Comments: Background documents: 1) Phase I ESA - 6325 Santa Monica Blvd dated 02/27/12 2) Phase II Investigation - 6323-6327 Santa Monica Blvd dated 03/22/12 3) Environmental Site Assessment 6331-6363 Santa Monica Blvd dated 02/01/16

Completed Area Name: PROJECT WIDE
Completed Sub Area Name: Not reported
Completed Document Type: Preliminary Endangerment Assessment Report
Completed Date: 09/21/2017
Comments: investigation complete. DTSC recommended Land use restriction due to data/information gap

Completed Area Name: PROJECT WIDE
Completed Sub Area Name: Not reported
Completed Document Type: California Land Reuse and Revitalization Agreement
Completed Date: 05/04/2017
Comments: CLRRRA was fully executed.

Completed Area Name: PROJECT WIDE
Completed Sub Area Name: Not reported
Completed Document Type: Correspondence
Completed Date: 05/05/2017
Comments: Letter processed

Map ID
 Direction
 Distance
 Elevation

MAP FINDINGS

Site

Database(s)

EDR ID Number
 EPA ID Number

EPISCOPAL SCHOOL OF LOS ANGELES (Continued)

S120714329

Completed Area Name: PROJECT WIDE
 Completed Sub Area Name: Not reported
 Completed Document Type: Annual Oversight Cost Estimate
 Completed Date: 09/11/2017
 Comments: Annual cost estimate mailed to RP.

Completed Area Name: PROJECT WIDE
 Completed Sub Area Name: Not reported
 Completed Document Type: Correspondence
 Completed Date: 12/01/2017
 Comments: DTSC processed Inactive Status Letter

Future Area Name: Not reported
 Future Sub Area Name: Not reported
 Future Document Type: Not reported
 Future Due Date: Not reported
 Schedule Area Name: Not reported
 Schedule Sub Area Name: Not reported
 Schedule Document Type: Not reported
 Schedule Due Date: Not reported
 Schedule Revised Date: Not reported

AL244
West
1/4-1/2
0.447 mi.
2361 ft.

CHEVRON #9-9377
1459 HIGHLAND AVE
HOLLYWOOD, CA 90028
Site 3 of 3 in cluster AL

LUST **S104532727**
Cortese **N/A**
HIST CORTESE
CERS

Relative:
Lower
Actual:
342 ft.

LUST REG 4:
 Region: 4
 Regional Board: 04
 County: Los Angeles
 Facility Id: 900280025
 Status: Case Closed
 Substance: Gasoline
 Substance Quantity: Not reported
 Local Case No: Not reported
 Case Type: Groundwater
 Abatement Method Used at the Site: VE
 Global ID: T0603700752
 W Global ID: Not reported
 Staff: UNK
 Local Agency: 19050
 Cross Street: SUNSET
 Enforcement Type: Not reported
 Date Leak Discovered: 9/1/1988
 Date Leak First Reported: 2/24/1989
 Date Leak Record Entered: Not reported
 Date Confirmation Began: Not reported
 Date Leak Stopped: Not reported
 Date Case Last Changed on Database: 12/30/1994
 Date the Case was Closed: 12/30/1994
 How Leak Discovered: Subsurface Monitoring
 How Leak Stopped: Not reported
 Cause of Leak: Not reported
 Leak Source: Not reported
 Operator: Not reported
 Water System: Not reported

Map ID
Direction
Distance
Elevation

MAP FINDINGS

Site

Database(s)

EDR ID Number
EPA ID Number

CHEVRON #9-9377 (Continued)

S104532727

Well Name: Not reported
Approx. Dist To Production Well (ft): 14024.854517211398950250376333
Source of Cleanup Funding: Not reported
Preliminary Site Assessment Workplan Submitted: Not reported
Preliminary Site Assessment Began: Not reported
Pollution Characterization Began: 2/24/1989
Remediation Plan Submitted: 7/2/1990
Remedial Action Underway: 1/30/1992
Post Remedial Action Monitoring Began: Not reported
Enforcement Action Date: Not reported
Historical Max MTBE Date: Not reported
Hist Max MTBE Conc in Groundwater: Not reported
Hist Max MTBE Conc in Soil: Not reported
Significant Interim Remedial Action Taken: Not reported
GW Qualifier: Not reported
Soil Qualifier: Not reported
Organization: Not reported
Owner Contact: Not reported
Responsible Party: CHEVRON USA INC.
RP Address: 1300 S BEACH BLVD, LA HABRA, CA 90632
Program: LUST
Lat/Long: 34.0973871 / -1
Local Agency Staff: PEJ
Beneficial Use: Not reported
Priority: Not reported
Cleanup Fund Id: Not reported
Suspended: Not reported
Assigned Name: Not reported
Summary: SOIL TPH (MAX-1800 MG/KG). WATER TPH (MAX 5200 UG/L) TOLUENEAND ETHYLBENZENE PRINCIPAL CONTAMINANTS.

LUST:

Name: CHEVRON #9-9377
Address: 1459 HIGHLAND AVE
City,State,Zip: HOLLYWOOD, CA 90028
Lead Agency: LOS ANGELES RWQCB (REGION 4)
Case Type: LUST Cleanup Site
Geo Track: http://geotracker.waterboards.ca.gov/profile_report.asp?global_id=T0603700752
Global Id: T0603700752
Latitude: 34.0973871
Longitude: -118.3388064
Status: Completed - Case Closed
Status Date: 12/30/1994
Case Worker: YR
RB Case Number: 900280025
Local Agency: LOS ANGELES, CITY OF
File Location: Not reported
Local Case Number: Not reported
Potential Media Affect: Aquifer used for drinking water supply
Potential Contaminants of Concern: Gasoline
Site History: Not reported

LUST:

Global Id: T0603700752
Contact Type: Local Agency Caseworker
Contact Name: ELOY LUNA
Organization Name: LOS ANGELES, CITY OF

Map ID
Direction
Distance
Elevation

MAP FINDINGS

Site

Database(s)

EDR ID Number
EPA ID Number

CHEVRON #9-9377 (Continued)

S104532727

Address: 200 North Main Street, Suite 1780
City: LOS ANGELES
Email: eloy.luna@lacity.org
Phone Number: Not reported

Global Id: T0603700752
Contact Type: Regional Board Caseworker
Contact Name: YUE RONG
Organization Name: LOS ANGELES RWQCB (REGION 4)
Address: 320 W. 4TH ST., SUITE 200
City: Los Angeles
Email: yrong@waterboards.ca.gov
Phone Number: Not reported

LUST:

Global Id: T0603700752
Action Type: Other
Date: 09/01/1988
Action: Leak Discovery

Global Id: T0603700752
Action Type: Other
Date: 02/24/1989
Action: Leak Reported

LUST:

Global Id: T0603700752
Status: Open - Case Begin Date
Status Date: 09/01/1988

Global Id: T0603700752
Status: Open - Site Assessment
Status Date: 02/24/1989

Global Id: T0603700752
Status: Open - Remediation
Status Date: 07/02/1990

Global Id: T0603700752
Status: Open - Remediation
Status Date: 01/30/1992

Global Id: T0603700752
Status: Completed - Case Closed
Status Date: 12/30/1994

CORTESE:

Name: CHEVRON #9-9377
Address: 1459 HIGHLAND AVE
City,State,Zip: HOLLYWOOD, CA 90028
Region: CORTESE
Envirostor Id: Not reported
Global ID: T0603700752
Site/Facility Type: LUST CLEANUP SITE
Cleanup Status: COMPLETED - CASE CLOSED

Map ID
Direction
Distance
Elevation

MAP FINDINGS

Site

Database(s)

EDR ID Number
EPA ID Number

CHEVRON #9-9377 (Continued)

S104532727

Status Date: Not reported
Site Code: Not reported
Latitude: Not reported
Longitude: Not reported
Owner: Not reported
Enf Type: Not reported
Swat R: Not reported
Flag: active
Order No: Not reported
Waste Discharge System No: Not reported
Effective Date: Not reported
Region 2: Not reported
WID Id: Not reported
Solid Waste Id No: Not reported
Waste Management Uit Name: Not reported
File Name: Active Open

HIST CORTESE:

edr_fname: CHEVRON #9-9377
edr_fadd1: 1459 HIGHLAND
City,State,Zip: LOS ANGELES, CA 90028
Region: CORTESE
Facility County Code: 19
Reg By: LTNKA
Reg Id: 900280025

CERS:

Name: CHEVRON #9-9377
Address: 1459 HIGHLAND AVE
City,State,Zip: HOLLYWOOD, CA 90028
Site ID: 260329
CERS ID: T0603700752
CERS Description: Leaking Underground Storage Tank Cleanup Site

Affiliation:

Affiliation Type Desc: Regional Board Caseworker
Entity Name: YUE RONG - LOS ANGELES RWQCB (REGION 4)
Entity Title: Not reported
Affiliation Address: 320 W. 4TH ST., SUITE 200
Affiliation City: Los Angeles
Affiliation State: CA
Affiliation Country: Not reported
Affiliation Zip: Not reported
Affiliation Phone: Not reported

Affiliation Type Desc: Local Agency Caseworker
Entity Name: ELOY LUNA - LOS ANGELES, CITY OF
Entity Title: Not reported
Affiliation Address: 200 North Main Street, Suite 1780
Affiliation City: LOS ANGELES
Affiliation State: CA
Affiliation Country: Not reported
Affiliation Zip: Not reported
Affiliation Phone: Not reported

Map ID
Direction
Distance
Elevation

MAP FINDINGS

Site

Database(s)

EDR ID Number
EPA ID Number

AJ245
SSE
1/4-1/2
0.450 mi.
2374 ft.

FORMER PACIFIC TITLE AND ART STUDIO (PTAS)
6350 SANTA MONICA BOULEVARD
HOLLYWOOD, CA 90038

CPS-SLIC **S118504513**
CERS **N/A**

Site 3 of 4 in cluster AJ

Relative:
Lower

CPS-SLIC:

Actual:
301 ft.

Name: FORMER PACIFIC TITLE AND ART STUDIO (PTAS)
Address: 6350 SANTA MONICA BOULEVARD
City,State,Zip: HOLLYWOOD, CA 90038
Region: STATE
Facility Status: Open - Eligible for Closure
Status Date: 11/16/2015
Global Id: SL0603786691
Lead Agency: LOS ANGELES RWQCB (REGION 4)
Lead Agency Case Number: Not reported
Latitude: 34.090493
Longitude: -118.328047
Case Type: Cleanup Program Site
Case Worker: NLA
Local Agency: Not reported
RB Case Number: 1224
File Location: Regional Board
Potential Media Affected: Indoor Air, Other Groundwater (uses other than drinking water), Soil, Soil Vapor
Potential Contaminants of Concern: * Chlorinated Hydrocarbons, Tetrachloroethylene (PCE)
Site History: The Site was occupied by a motion picture post-production facility where titles, visual effects and special effects were applied onto motion picture film. The former Pacific Title and Art Studio (PTAS) was a post-production motion picture facility that operated from approximately 1946 to 2009. Operations in the main building included internal film developing and associated film cleaning and optical printing to support post-production processes. The main building housed office space, film developing, printing and film cleaning process units, studios and film viewing theaters. The garage-like structure in the southwest portion of the subject property was used for storage of equipment, paints, janitorial chemicals and other materials. In 2009, the Amidi Group acquired ownership of the property from PTAS for re- development of the main building into an executive office complex. The redevelopment was completed in June 2013.

Click here to access the California GeoTracker records for this facility:

CERS:

Name: PACIFIC TITLE AND ART STUDIO
Address: 6350 SANTA MONICA BLVD.
City,State,Zip: LOS ANGELES, CA 900381620
Site ID: 485727
CERS ID: 110000782396
CERS Description: US EPA Air Emission Inventory System (EIS)

Affiliation:

Affiliation Type Desc: Environmental Contact
Entity Name: BOB WEBER
Entity Title: Not reported
Affiliation Address: 6350 SANTA MONICA BLVD
Affiliation City: LOSANGELES
Affiliation State: CA

Map ID
Direction
Distance
Elevation

MAP FINDINGS

Site

Database(s)

EDR ID Number
EPA ID Number

FORMER PACIFIC TITLE AND ART STUDIO (PTAS) (Continued)

S118504513

Affiliation Country: Not reported
Affiliation Zip: Not reported
Affiliation Phone: Not reported

Affiliation Type Desc: Regional Board Caseworker
Entity Name: ANGELICA CASTANEDA LOS ANGELES RWQCB REGN 4TH
Entity Title: Not reported
Affiliation Address: 320 W 4TH ST NA SUITE 200
Affiliation City: LOSANGELES
Affiliation State: Not reported
Affiliation Country: Not reported
Affiliation Zip: Not reported
Affiliation Phone: Not reported

Name: FORMER PACIFIC TITLE AND ART STUDIO (PTAS)
Address: 6350 SANTA MONICA BOULEVARD
City,State,Zip: HOLLYWOOD, CA 90038
Site ID: 225227
CERS ID: SL0603786691
CERS Description: Cleanup Program Site

Affiliation:
Affiliation Type Desc: Regional Board Caseworker
Entity Name: NICOLE ALKOV - LOS ANGELES RWQCB (REGION 4)
Entity Title: Not reported
Affiliation Address: 320 W 4th Street, Suite 200
Affiliation City: LOS ANGELES
Affiliation State: CA
Affiliation Country: Not reported
Affiliation Zip: Not reported
Affiliation Phone: 2135766677

AJ246
SSE
1/4-1/2
0.450 mi.
2374 ft.

**PACIFIC TITLE MIRAGE OPTICAL
6350 SANTA MONICA BLVD.
LOS ANGELES, CA 90038**

**RCRA-SQG 1000249958
BROWNFIELDS CAD028571529
EMI
CERS**

Site 4 of 4 in cluster AJ

**Relative:
Lower
Actual:
301 ft.**

RCRA-SQG:
Date form received by agency: 1999-03-04 00:00:00.0
Facility name: PACIFIC TITLE MIRAGE OPTICAL
Site name: PACIFIC TITLE/MIRAGE, INC.
Facility address: 6350 SANTA MONICA BLVD.
LOS ANGELES, CA 90038-1620
EPA ID: CAD028571529
Contact: ROBERT WEBER
Contact address: Not reported
Not reported
Contact country: US
Contact telephone: 213-464-0121
Telephone ext.: 189
Contact email: Not reported
EPA Region: 09
Classification: Small Small Quantity Generator
Description: Handler: generates more than 100 and less than 1000 kg of hazardous waste during any calendar month and accumulates less than 6000 kg of

Map ID
Direction
Distance
Elevation

MAP FINDINGS

Site

Database(s)

EDR ID Number
EPA ID Number

PACIFIC TITLE MIRAGE OPTICAL (Continued)

1000249958

hazardous waste at any time; or generates 100 kg or less of hazardous waste during any calendar month, and accumulates more than 1000 kg of hazardous waste at any time

Owner/Operator Summary:

Owner/operator name: PACIFIC TITLE MIRAGE INC
Owner/operator address: 6350 SANTA MONICA BLVD
LOS ANGELES, CA 90038
Owner/operator country: Not reported
Owner/operator telephone: 213-464-0121
Owner/operator email: Not reported
Owner/operator fax: Not reported
Owner/operator extension: Not reported
Legal status: Private
Owner/Operator Type: Owner
Owner/Op start date: Not reported
Owner/Op end date: Not reported

Owner/operator name: NOT REQUIRED
Owner/operator address: NOT REQUIRED
NOT REQUIRED, ME 99999

Owner/operator country: Not reported
Owner/operator telephone: 415-555-1212
Owner/operator email: Not reported
Owner/operator fax: Not reported
Owner/operator extension: Not reported
Legal status: Private
Owner/Operator Type: Operator
Owner/Op start date: Not reported
Owner/Op end date: Not reported

Handler Activities Summary:

U.S. importer of hazardous waste: No
Mixed waste (haz. and radioactive): No
Recycler of hazardous waste: No
Transporter of hazardous waste: No
Treater, storer or disposer of HW: No
Underground injection activity: No
On-site burner exemption: No
Furnace exemption: No
Used oil fuel burner: No
Used oil processor: No
Used oil refiner: No
Used oil fuel marketer to burner: No
Used oil Specification marketer: No
Used oil transfer facility: No
Used oil transporter: No

Historical Generators:

Date form received by agency: 1998-06-22 00:00:00.0
Site name: PACIFIC TITLE MIRAGE OPTICAL
Classification: Small Quantity Generator

Hazardous Waste Summary:

Map ID
Direction
Distance
Elevation

MAP FINDINGS

Site

Database(s)

EDR ID Number
EPA ID Number

PACIFIC TITLE MIRAGE OPTICAL (Continued)

1000249958

. Waste code: D011
. Waste name: SILVER

. Waste code: F002
. Waste name: THE FOLLOWING SPENT HALOGENATED SOLVENTS: TETRACHLOROETHYLENE, METHYLENE CHLORIDE, TRICHLOROETHYLENE, 1,1,1-TRICHLOROETHANE, CHLOROBENZENE, 1,1,2-TRICHLORO-1,2,2-TRIFLUOROETHANE, ORTHO-DICHLOROBENZENE, TRICHLOROFLUOROMETHANE, AND 1,1,2, TRICHLOROETHANE; ALL SPENT SOLVENT MIXTURES/BLENDS CONTAINING, BEFORE USE, A TOTAL OF TEN PERCENT OR MORE (BY VOLUME) OF ONE OR MORE OF THE ABOVE HALOGENATED SOLVENTS OR THOSE SOLVENTS LISTED IN F001, F004, AND F005; AND STILL BOTTOMS FROM THE RECOVERY OF THESE SPENT SOLVENTS AND SPENT SOLVENT MIXTURES.

Violation Status: No violations found

BROWNFIELDS:

Name: FORMER PACIFIC TITLE AND ART STUDIO (PTAS)
Address: 6350 SANTA MONICA BOULEVARD
City,State,Zip: HOLLYWOOD, CA 90038
Global ID: SL0603786691
Latitude: 34.090493
Longitude: -118.328047
Project Type: Cleanup Program Site
Status: Open - Eligible for Closure
Status Date: 11/16/2015
Lead Agency: LOS ANGELES RWQCB (REGION 4)
Last Correspondence Date: 09/12/2019
Release Type: Clarifier / Dry Cleaning Unit / Vapor Degreaser, Other Type of Release, Surface Discharge
Contaminant(s) of Concern: * Chlorinated Hydrocarbons, Tetrachloroethylene (PCE)
Media of Concern: Indoor Air, Other Groundwater (uses other than drinking water), Soil, Soil Vapor
Past Use(s) that Caused Contamination: HAZARDOUS WASTE STORAGE - TANKS/CONTAINERS, LABORATORIES- CHEMICAL, PHOTOGRAPHIC PROCESSING
Human Health Exposure Controlled: YES
Human Health Exposure Controlled Date: 11/16/2015
Groundwater Migration Controlled: YES
Groundwater Migration Controlled Date: 11/16/2015
Primary Caseworker Name: NICOLE ALKOV
Primary Caseworker Organization Name: LOS ANGELES RWQCB (REGION 4)
Primary Caseworker Phone Number: 213-576-6677
Primary Caseworker Address: 320 W 4TH STREET, SUITE 200
Primary Caseworker Address: LOS ANGELES
Primary Caseworker Address: CA
Primary Caseworker Email: nicole.alkov@waterboards.ca.gov

EMI:

Name: PACIFIC TITLE & ART STUDIO
Address: 6350 SANTA MONICA BL
City,State,Zip: HOLLYWOOD, CA 900380000
Year: 1987
County Code: 19
Air Basin: SC
Facility ID: 2625
Air District Name: SC
SIC Code: 7814

Map ID
Direction
Distance
Elevation

MAP FINDINGS

Site

Database(s)

EDR ID Number
EPA ID Number

PACIFIC TITLE MIRAGE OPTICAL (Continued)

1000249958

Air District Name: SOUTH COAST AQMD
Community Health Air Pollution Info System: Not reported
Consolidated Emission Reporting Rule: Not reported
Total Organic Hydrocarbon Gases Tons/Yr: 3
Reactive Organic Gases Tons/Yr: 1
Carbon Monoxide Emissions Tons/Yr: 0
NOX - Oxides of Nitrogen Tons/Yr: 0
SOX - Oxides of Sulphur Tons/Yr: 0
Particulate Matter Tons/Yr: 0
Part. Matter 10 Micrometers and Smlr Tons/Yr:0

Name: PACIFIC TITLE & ART STUDIO
Address: 6350 SANTA MONICA BL
City,State,Zip: HOLLYWOOD, CA 900380000
Year: 1995
County Code: 19
Air Basin: SC
Facility ID: 2625
Air District Name: SC
SIC Code: 7812
Air District Name: SOUTH COAST AQMD
Community Health Air Pollution Info System: Not reported
Consolidated Emission Reporting Rule: Not reported
Total Organic Hydrocarbon Gases Tons/Yr: 15
Reactive Organic Gases Tons/Yr: 0
Carbon Monoxide Emissions Tons/Yr: 0
NOX - Oxides of Nitrogen Tons/Yr: 0
SOX - Oxides of Sulphur Tons/Yr: 0
Particulate Matter Tons/Yr: 0
Part. Matter 10 Micrometers and Smlr Tons/Yr:0

Name: PACIFIC TITLE MIRAGE, INC.
Address: 6350 SANTA MONICA BLVD
City,State,Zip: HOLLYWOOD, CA 900380000
Year: 1996
County Code: 19
Air Basin: SC
Facility ID: 2625
Air District Name: SC
SIC Code: 7812
Air District Name: SOUTH COAST AQMD
Community Health Air Pollution Info System: Not reported
Consolidated Emission Reporting Rule: Not reported
Total Organic Hydrocarbon Gases Tons/Yr: 46
Reactive Organic Gases Tons/Yr: 0
Carbon Monoxide Emissions Tons/Yr: 0
NOX - Oxides of Nitrogen Tons/Yr: 0
SOX - Oxides of Sulphur Tons/Yr: 0
Particulate Matter Tons/Yr: 0
Part. Matter 10 Micrometers and Smlr Tons/Yr:0

Name: PACIFIC TITLE AND ART STUDIO
Address: 6350 SANTA MONICA BL
City,State,Zip: HOLLYWOOD, CA 900380000
Year: 1997
County Code: 19
Air Basin: SC

Map ID
Direction
Distance
Elevation

MAP FINDINGS

Site

Database(s)

EDR ID Number
EPA ID Number

PACIFIC TITLE MIRAGE OPTICAL (Continued)

1000249958

Facility ID: 2625
Air District Name: SC
SIC Code: 7812
Air District Name: SOUTH COAST AQMD
Community Health Air Pollution Info System: Not reported
Consolidated Emission Reporting Rule: Not reported
Total Organic Hydrocarbon Gases Tons/Yr: 28
Reactive Organic Gases Tons/Yr: 0
Carbon Monoxide Emissions Tons/Yr: 0
NOX - Oxides of Nitrogen Tons/Yr: 0
SOX - Oxides of Sulphur Tons/Yr: 0
Particulate Matter Tons/Yr: 0
Part. Matter 10 Micrometers and Smlr Tons/Yr:0

Name: PACIFIC TITLE AND ART STUDIO
Address: 6350 SANTA MONICA BL
City,State,Zip: HOLLYWOOD, CA 900380000
Year: 1998
County Code: 19
Air Basin: SC
Facility ID: 2625
Air District Name: SC
SIC Code: 7812
Air District Name: SOUTH COAST AQMD
Community Health Air Pollution Info System: Not reported
Consolidated Emission Reporting Rule: Not reported
Total Organic Hydrocarbon Gases Tons/Yr: 28
Reactive Organic Gases Tons/Yr: 0
Carbon Monoxide Emissions Tons/Yr: 0
NOX - Oxides of Nitrogen Tons/Yr: 0
SOX - Oxides of Sulphur Tons/Yr: 0
Particulate Matter Tons/Yr: 0
Part. Matter 10 Micrometers and Smlr Tons/Yr:0

Name: PACIFIC TITLE AND ART STUDIO
Address: 6350 SANTA MONICA BL
City,State,Zip: HOLLYWOOD, CA 900380000
Year: 1999
County Code: 19
Air Basin: SC
Facility ID: 2625
Air District Name: SC
SIC Code: 7812
Air District Name: SOUTH COAST AQMD
Community Health Air Pollution Info System: Not reported
Consolidated Emission Reporting Rule: Not reported
Total Organic Hydrocarbon Gases Tons/Yr: 28
Reactive Organic Gases Tons/Yr: 0
Carbon Monoxide Emissions Tons/Yr: 0
NOX - Oxides of Nitrogen Tons/Yr: 0
SOX - Oxides of Sulphur Tons/Yr: 0
Particulate Matter Tons/Yr: 0
Part. Matter 10 Micrometers and Smlr Tons/Yr:0

Name: PACIFIC TITLE AND ART STUDIO
Address: 6350 SANTA MONICA BL
City,State,Zip: HOLLYWOOD, CA 900380000

Map ID
Direction
Distance
Elevation

MAP FINDINGS

Site

Database(s)

EDR ID Number
EPA ID Number

PACIFIC TITLE MIRAGE OPTICAL (Continued)

1000249958

Year: 2000
County Code: 19
Air Basin: SC
Facility ID: 2625
Air District Name: SC
SIC Code: 7812
Air District Name: SOUTH COAST AQMD
Community Health Air Pollution Info System: Not reported
Consolidated Emission Reporting Rule: Not reported
Total Organic Hydrocarbon Gases Tons/Yr: 28
Reactive Organic Gases Tons/Yr: 0
Carbon Monoxide Emissions Tons/Yr: 0
NOX - Oxides of Nitrogen Tons/Yr: 0
SOX - Oxides of Sulphur Tons/Yr: 0
Particulate Matter Tons/Yr: 0
Part. Matter 10 Micrometers and Smlr Tons/Yr:0

Name: PACIFIC TITLE AND ART STUDIO
Address: 6350 SANTA MONICA BL
City,State,Zip: HOLLYWOOD, CA 900380000
Year: 2001
County Code: 19
Air Basin: SC
Facility ID: 2625
Air District Name: SC
SIC Code: 7812
Air District Name: SOUTH COAST AQMD
Community Health Air Pollution Info System: Not reported
Consolidated Emission Reporting Rule: Not reported
Total Organic Hydrocarbon Gases Tons/Yr: 28
Reactive Organic Gases Tons/Yr: 20
Carbon Monoxide Emissions Tons/Yr: 0
NOX - Oxides of Nitrogen Tons/Yr: 0
SOX - Oxides of Sulphur Tons/Yr: 0
Particulate Matter Tons/Yr: 0
Part. Matter 10 Micrometers and Smlr Tons/Yr:0

Name: PTM PRODUCTIONS, INC.
Address: 6350 SANTA MONICA BLVD
City,State,Zip: HOLLYWOOD, CA 900380000
Year: 2002
County Code: 19
Air Basin: SC
Facility ID: 115674
Air District Name: SC
SIC Code: 7819
Air District Name: SOUTH COAST AQMD
Community Health Air Pollution Info System: Not reported
Consolidated Emission Reporting Rule: Not reported
Total Organic Hydrocarbon Gases Tons/Yr: 0
Reactive Organic Gases Tons/Yr: 0
Carbon Monoxide Emissions Tons/Yr: 0
NOX - Oxides of Nitrogen Tons/Yr: 0
SOX - Oxides of Sulphur Tons/Yr: 0
Particulate Matter Tons/Yr: 0
Part. Matter 10 Micrometers and Smlr Tons/Yr:0

Map ID
Direction
Distance
Elevation

MAP FINDINGS

Site

Database(s)

EDR ID Number
EPA ID Number

PACIFIC TITLE MIRAGE OPTICAL (Continued)

1000249958

Name: PTM PRODUCTIONS, INC.
Address: 6350 SANTA MONICA BLVD
City,State,Zip: HOLLYWOOD, CA 900380000
Year: 2003
County Code: 19
Air Basin: SC
Facility ID: 115674
Air District Name: SC
SIC Code: 7819
Air District Name: SOUTH COAST AQMD
Community Health Air Pollution Info System: Not reported
Consolidated Emission Reporting Rule: Not reported
Total Organic Hydrocarbon Gases Tons/Yr: 0
Reactive Organic Gases Tons/Yr: 0
Carbon Monoxide Emissions Tons/Yr: 0
NOX - Oxides of Nitrogen Tons/Yr: 0
SOX - Oxides of Sulphur Tons/Yr: 0
Particulate Matter Tons/Yr: 0
Part. Matter 10 Micrometers and Smlr Tons/Yr:0

Name: PTM PRODUCTIONS, INC.
Address: 6350 SANTA MONICA BLVD
City,State,Zip: HOLLYWOOD, CA 900380000
Year: 2004
County Code: 19
Air Basin: SC
Facility ID: 115674
Air District Name: SC
SIC Code: 7819
Air District Name: SOUTH COAST AQMD
Community Health Air Pollution Info System: Not reported
Consolidated Emission Reporting Rule: Not reported
Total Organic Hydrocarbon Gases Tons/Yr: 0.00363
Reactive Organic Gases Tons/Yr: 0
Carbon Monoxide Emissions Tons/Yr: 0
NOX - Oxides of Nitrogen Tons/Yr: 0
SOX - Oxides of Sulphur Tons/Yr: 0
Particulate Matter Tons/Yr: 0
Part. Matter 10 Micrometers and Smlr Tons/Yr:0

CERS:

Name: PTM PRODUCTIONS, INC.
Address: 6350 SANTA MONICA BLVD
City,State,Zip: HOLLYWOOD, CA 90038-1620
Site ID: 488414
CERS ID: 110038061735
CERS Description: US EPA Air Emission Inventory System (EIS)

Map ID
 Direction
 Distance
 Elevation

MAP FINDINGS

Site

Database(s)

EDR ID Number
 EPA ID Number

AM247
WSW
1/4-1/2
0.454 mi.
2395 ft.

ASSET MGMT. (RETAIL STRIP MALL)
1300-1314 HIGHLAND AVE N
LOS ANGELES, CA 90028
Site 6 of 7 in cluster AM

LUST **S106517263**
Cortese **N/A**
ENF
CERS

Relative:
Lower
Actual:
319 ft.

Relative: LUST REG 4:
 Region: 4
 Regional Board: 04
 County: Los Angeles
 Facility Id: 900280143
 Status: Case Closed
 Substance: Gasoline
 Substance Quantity: Not reported
 Local Case No: Not reported
 Case Type: Groundwater
 Abatement Method Used at the Site: OT
 Global ID: T0603700763
 W Global ID: Not reported
 Staff: MSH
 Local Agency: 19050
 Cross Street: FOUNTAIN AVE
 Enforcement Type: CLOS
 Date Leak Discovered: 12/7/1993
 Date Leak First Reported: 3/18/1999
 Date Leak Record Entered: 11/9/1998
 Date Confirmation Began: Not reported
 Date Leak Stopped: Not reported
 Date Case Last Changed on Database: 7/15/2002
 Date the Case was Closed: 1/7/2003
 How Leak Discovered: Subsurface Monitoring
 How Leak Stopped: Not reported
 Cause of Leak: UNK
 Leak Source: Tank
 Operator: Not reported
 Water System: Not reported
 Well Name: Not reported
 Approx. Dist To Production Well (ft): 13198.23271866639464224414685
 Source of Cleanup Funding: Tank
 Preliminary Site Assessment Workplan Submitted: 4/29/1998
 Preliminary Site Assessment Began: 11/9/1998
 Pollution Characterization Began: 8/15/2000
 Remediation Plan Submitted: Not reported
 Remedial Action Underway: Not reported
 Post Remedial Action Monitoring Began: 3/18/1999
 Enforcement Action Date: Not reported
 Historical Max MTBE Date: 4/3/1998
 Hist Max MTBE Conc in Groundwater: 90
 Hist Max MTBE Conc in Soil: Not reported
 Significant Interim Remedial Action Taken: Not reported
 GW Qualifier: Not reported
 Soil Qualifier: Not reported
 Organization: Not reported
 Owner Contact: Not reported
 Responsible Party: JACQUES MASSACHI
 RP Address: 1425 N. CAHUENGA BLVD.
 Program: LUST
 Lat/Long: 34.0943532 / -1
 Local Agency Staff: PEJ

Map ID
Direction
Distance
Elevation

MAP FINDINGS

Site

Database(s)

EDR ID Number
EPA ID Number

ASSET MGMT. (RETAIL STRIP MALL) (Continued)

S106517263

Beneficial Use: Not reported
Priority: Not reported
Cleanup Fund Id: Not reported
Suspended: Not reported
Assigned Name: Not reported
Summary: URF ARE BEING DEVELOPED BY CONSULTANT.; 2/11/00 RISK ASSESSMENT;
2/22/00 SUPPLEMENTAL SITE CHARACTER.; 10/31/00 GW MON RPT; 1/15/01 4TH
QTR GW MON RPT 2000

LUST:

Name: ASSET MGMT. (RETAIL STRIP MALL)
Address: 1300-1314 HIGHLAND AVE N
City,State,Zip: LOS ANGELES, CA 90028
Lead Agency: LOS ANGELES RWQCB (REGION 4)
Case Type: LUST Cleanup Site
Geo Track: http://geotracker.waterboards.ca.gov/profile_report.asp?global_id=T0603700763
Global Id: T0603700763
Latitude: 34.0943532
Longitude: -118.3384924
Status: Completed - Case Closed
Status Date: 01/07/2003
Case Worker: Not reported
RB Case Number: 900280143
Local Agency: LOS ANGELES, CITY OF
File Location: Not reported
Local Case Number: Not reported
Potential Media Affect: Aquifer used for drinking water supply
Potential Contaminants of Concern: Gasoline
Site History: Not reported

LUST:

Global Id: T0603700763
Contact Type: Local Agency Caseworker
Contact Name: ELOY LUNA
Organization Name: LOS ANGELES, CITY OF
Address: 200 North Main Street, Suite 1780
City: LOS ANGELES
Email: eloy.luna@lacity.org
Phone Number: Not reported

LUST:

Global Id: T0603700763
Action Type: Other
Date: 12/07/1993
Action: Leak Discovery

Global Id: T0603700763
Action Type: RESPONSE
Date: 02/28/2003
Action: Unknown

Global Id: T0603700763
Action Type: ENFORCEMENT
Date: 01/14/2002
Action: Staff Letter

Global Id: T0603700763

Map ID
Direction
Distance
Elevation

MAP FINDINGS

Site

Database(s)

EDR ID Number
EPA ID Number

ASSET MGMT. (RETAIL STRIP MALL) (Continued)

S106517263

Action Type: ENFORCEMENT
Date: 06/13/2001
Action: Staff Letter

Global Id: T0603700763
Action Type: ENFORCEMENT
Date: 06/24/2002
Action: Staff Letter

Global Id: T0603700763
Action Type: Other
Date: 03/18/1999
Action: Leak Reported

Global Id: T0603700763
Action Type: ENFORCEMENT
Date: 10/03/2001
Action: Staff Letter

Global Id: T0603700763
Action Type: ENFORCEMENT
Date: 09/26/2002
Action: Settlement Agreement

Global Id: T0603700763
Action Type: ENFORCEMENT
Date: 01/07/2003
Action: Closure/No Further Action Letter

Global Id: T0603700763
Action Type: ENFORCEMENT
Date: 12/09/2002
Action: Staff Letter

Global Id: T0603700763
Action Type: ENFORCEMENT
Date: 05/31/2002
Action: Site Visit / Inspection / Sampling

Global Id: T0603700763
Action Type: ENFORCEMENT
Date: 05/10/2002
Action: Administrative Civil Liabilities Order

Global Id: T0603700763
Action Type: RESPONSE
Date: 04/15/2002
Action: Monitoring Report - Quarterly

Global Id: T0603700763
Action Type: RESPONSE
Date: 07/15/2002
Action: Monitoring Report - Quarterly

Global Id: T0603700763
Action Type: RESPONSE
Date: 07/31/2002

Map ID
Direction
Distance
Elevation

MAP FINDINGS

Site

Database(s)

EDR ID Number
EPA ID Number

ASSET MGMT. (RETAIL STRIP MALL) (Continued)

S106517263

Action: Other Report / Document

Global Id: T0603700763
Action Type: RESPONSE
Date: 10/15/2002
Action: Monitoring Report - Quarterly

Global Id: T0603700763
Action Type: RESPONSE
Date: 05/27/2002
Action: Other Report / Document

Global Id: T0603700763
Action Type: RESPONSE
Date: 10/28/2002
Action: Other Report / Document

Global Id: T0603700763
Action Type: RESPONSE
Date: 12/23/2002
Action: Other Report / Document

LUST:

Global Id: T0603700763
Status: Open - Case Begin Date
Status Date: 12/07/1993

Global Id: T0603700763
Status: Open - Site Assessment
Status Date: 04/29/1998

Global Id: T0603700763
Status: Open - Site Assessment
Status Date: 11/09/1998

Global Id: T0603700763
Status: Open - Verification Monitoring
Status Date: 03/18/1999

Global Id: T0603700763
Status: Open - Site Assessment
Status Date: 08/15/2000

Global Id: T0603700763
Status: Completed - Case Closed
Status Date: 01/07/2003

CORTESE:

Name: ASSET MGMT. (RETAIL STRIP MALL)
Address: 1300-1314 HIGHLAND AVE N
City,State,Zip: LOS ANGELES, CA 90028
Region: CORTESE
Envirostor Id: Not reported
Global ID: T0603700763
Site/Facility Type: LUST CLEANUP SITE

Map ID
Direction
Distance
Elevation

MAP FINDINGS

Site

Database(s)

EDR ID Number
EPA ID Number

ASSET MGMT. (RETAIL STRIP MALL) (Continued)

S106517263

Cleanup Status: COMPLETED - CASE CLOSED
Status Date: Not reported
Site Code: Not reported
Latitude: Not reported
Longitude: Not reported
Owner: Not reported
Enf Type: Not reported
Swat R: Not reported
Flag: active
Order No: Not reported
Waste Discharge System No: Not reported
Effective Date: Not reported
Region 2: Not reported
WID Id: Not reported
Solid Waste Id No: Not reported
Waste Management Uit Name: Not reported
File Name: Active Open

ENF:

Name: ASSET MGMT. (RETAIL STRIP MAL
Address: 1300-1314 HIGHLAND AVE N
City,State,Zip: LOS ANGELES, CA 90038
Region: 4
Facility Id: 206579
Agency Name: Asset Management Organization
Place Type: Facility
Place Subtype: Not reported
Facility Type: All other facilities
Agency Type: Privately-Owned Business
Of Agencies: 1
Place Latitude: Not reported
Place Longitude: Not reported
SIC Code 1: Not reported
SIC Desc 1: Not reported
SIC Code 2: Not reported
SIC Desc 2: Not reported
SIC Code 3: Not reported
SIC Desc 3: Not reported
NAICS Code 1: Not reported
NAICS Desc 1: Not reported
NAICS Code 2: Not reported
NAICS Desc 2: Not reported
NAICS Code 3: Not reported
NAICS Desc 3: Not reported
Of Places: 1
Source Of Facility: Reg Meas
Design Flow: Not reported
Threat To Water Quality: Not reported
Complexity: Not reported
Pretreatment: Not reported
Facility Waste Type: Not reported
Facility Waste Type 2: Not reported
Facility Waste Type 3: Not reported
Facility Waste Type 4: Not reported
Program: UST
Program Category1: TANKS
Program Category2: TANKS

Map ID
Direction
Distance
Elevation

MAP FINDINGS

Site

Database(s)

EDR ID Number
EPA ID Number

ASSET MGMT. (RETAIL STRIP MALL) (Continued)

S106517263

| | |
|-----------------------------------|---|
| # Of Programs: | 1 |
| WDID: | 900280143 |
| Reg Measure Id: | 167363 |
| Reg Measure Type: | Unregulated |
| Region: | 4 |
| Order #: | Not reported |
| Npdes# CA#: | Not reported |
| Major-Minor: | Not reported |
| Npdes Type: | Not reported |
| Reclamation: | Not reported |
| Dredge Fill Fee: | Not reported |
| 301H: | Not reported |
| Application Fee Amt Received: | Not reported |
| Status: | Never Active |
| Status Date: | 02/20/2013 |
| Effective Date: | Not reported |
| Expiration/Review Date: | Not reported |
| Termination Date: | Not reported |
| WDR Review - Amend: | Not reported |
| WDR Review - Revise/Renew: | Not reported |
| WDR Review - Rescind: | Not reported |
| WDR Review - No Action Required: | Not reported |
| WDR Review - Pending: | Not reported |
| WDR Review - Planned: | Not reported |
| Status Enrollee: | N |
| Individual/General: | I |
| Fee Code: | Not reported |
| Direction/Voice: | Passive |
| Enforcement Id(EID): | 247612 |
| Region: | 4 |
| Order / Resolution Number: | R4-2002-0003 |
| Enforcement Action Type: | Admin Civil Liability |
| Effective Date: | 05/10/2002 |
| Adoption/Issuance Date: | Not reported |
| Achieve Date: | Not reported |
| Termination Date: | Not reported |
| ACL Issuance Date: | Not reported |
| EPL Issuance Date: | Not reported |
| Status: | Historical |
| Title: | Enforcement - 900280143 |
| Description: | Administrative Civil Liability Complaint No. R4-2002-0003 for \$17,695 issued 5/10/02 for 3 overdue groundwater monitoring reports. |
| Program: | UST |
| Latest Milestone Completion Date: | 10/12/2004 |
| # Of Programs1: | 1 |
| Total Assessment Amount: | 17696 |
| Initial Assessed Amount: | 0 |
| Liability \$ Amount: | 4424 |
| Project \$ Amount: | 0 |
| Liability \$ Paid: | 4424 |
| Project \$ Completed: | 0 |
| Total \$ Paid/Completed Amount: | 17696 |
| Name: | ASSET MGMT. (RETAIL STRIP MAL |
| Address: | 1300-1314 HIGHLAND AVE N |
| City,State,Zip: | LOS ANGELES, CA 90038 |

Map ID
Direction
Distance
Elevation

MAP FINDINGS

Site

Database(s)

EDR ID Number
EPA ID Number

ASSET MGMT. (RETAIL STRIP MALL) (Continued)

S106517263

| | |
|----------------------------------|-------------------------------|
| Region: | 4 |
| Facility Id: | 206579 |
| Agency Name: | Asset Management Organization |
| Place Type: | Facility |
| Place Subtype: | Not reported |
| Facility Type: | All other facilities |
| Agency Type: | Privately-Owned Business |
| # Of Agencies: | 1 |
| Place Latitude: | Not reported |
| Place Longitude: | Not reported |
| SIC Code 1: | Not reported |
| SIC Desc 1: | Not reported |
| SIC Code 2: | Not reported |
| SIC Desc 2: | Not reported |
| SIC Code 3: | Not reported |
| SIC Desc 3: | Not reported |
| NAICS Code 1: | Not reported |
| NAICS Desc 1: | Not reported |
| NAICS Code 2: | Not reported |
| NAICS Desc 2: | Not reported |
| NAICS Code 3: | Not reported |
| NAICS Desc 3: | Not reported |
| # Of Places: | 1 |
| Source Of Facility: | Reg Meas |
| Design Flow: | Not reported |
| Threat To Water Quality: | Not reported |
| Complexity: | Not reported |
| Pretreatment: | Not reported |
| Facility Waste Type: | Not reported |
| Facility Waste Type 2: | Not reported |
| Facility Waste Type 3: | Not reported |
| Facility Waste Type 4: | Not reported |
| Program: | UST |
| Program Category1: | TANKS |
| Program Category2: | TANKS |
| # Of Programs: | 1 |
| WDID: | 900280143 |
| Reg Measure Id: | 167363 |
| Reg Measure Type: | Unregulated |
| Region: | 4 |
| Order #: | Not reported |
| Npdes# CA#: | Not reported |
| Major-Minor: | Not reported |
| Npdes Type: | Not reported |
| Reclamation: | Not reported |
| Dredge Fill Fee: | Not reported |
| 301H: | Not reported |
| Application Fee Amt Received: | Not reported |
| Status: | Never Active |
| Status Date: | 02/20/2013 |
| Effective Date: | Not reported |
| Expiration/Review Date: | Not reported |
| Termination Date: | Not reported |
| WDR Review - Amend: | Not reported |
| WDR Review - Revise/Renew: | Not reported |
| WDR Review - Rescind: | Not reported |
| WDR Review - No Action Required: | Not reported |

Map ID
 Direction
 Distance
 Elevation

MAP FINDINGS

Site

Database(s)

EDR ID Number
 EPA ID Number

ASSET MGMT. (RETAIL STRIP MALL) (Continued)

S106517263

| | |
|-----------------------------------|---|
| WDR Review - Pending: | Not reported |
| WDR Review - Planned: | Not reported |
| Status Enrollee: | N |
| Individual/General: | I |
| Fee Code: | Not reported |
| Direction/Voice: | Passive |
| Enforcement Id(EID): | 239988 |
| Region: | 4 |
| Order / Resolution Number: | UNKNOWN |
| Enforcement Action Type: | Notice of Violation |
| Effective Date: | 11/30/2001 |
| Adoption/Issuance Date: | Not reported |
| Achieve Date: | Not reported |
| Termination Date: | 11/30/2001 |
| ACL Issuance Date: | Not reported |
| EPL Issuance Date: | Not reported |
| Status: | Historical |
| Title: | Enforcement - 900280143 |
| Description: | Notice of Violation sent 11/30/01 for 3 overdue groundwater monitoring reports. |
| Program: | UST |
| Latest Milestone Completion Date: | Not reported |
| # Of Programs1: | 1 |
| Total Assessment Amount: | 0 |
| Initial Assessed Amount: | 0 |
| Liability \$ Amount: | 0 |
| Project \$ Amount: | 0 |
| Liability \$ Paid: | 0 |
| Project \$ Completed: | 0 |
| Total \$ Paid/Completed Amount: | 0 |
| Name: | ASSET MGMT. (RETAIL STRIP MAL |
| Address: | 1300-1314 HIGHLAND AVE N |
| City,State,Zip: | LOS ANGELES, CA 90038 |
| Region: | 4 |
| Facility Id: | 206579 |
| Agency Name: | Asset Management Organization |
| Place Type: | Facility |
| Place Subtype: | Not reported |
| Facility Type: | All other facilities |
| Agency Type: | Privately-Owned Business |
| # Of Agencies: | 1 |
| Place Latitude: | Not reported |
| Place Longitude: | Not reported |
| SIC Code 1: | Not reported |
| SIC Desc 1: | Not reported |
| SIC Code 2: | Not reported |
| SIC Desc 2: | Not reported |
| SIC Code 3: | Not reported |
| SIC Desc 3: | Not reported |
| NAICS Code 1: | Not reported |
| NAICS Desc 1: | Not reported |
| NAICS Code 2: | Not reported |
| NAICS Desc 2: | Not reported |
| NAICS Code 3: | Not reported |
| NAICS Desc 3: | Not reported |
| # Of Places: | 1 |

Map ID
Direction
Distance
Elevation

MAP FINDINGS

Site

Database(s)

EDR ID Number
EPA ID Number

ASSET MGMT. (RETAIL STRIP MALL) (Continued)

S106517263

| | |
|-----------------------------------|---|
| Source Of Facility: | Reg Meas |
| Design Flow: | Not reported |
| Threat To Water Quality: | Not reported |
| Complexity: | Not reported |
| Pretreatment: | Not reported |
| Facility Waste Type: | Not reported |
| Facility Waste Type 2: | Not reported |
| Facility Waste Type 3: | Not reported |
| Facility Waste Type 4: | Not reported |
| Program: | UST |
| Program Category1: | TANKS |
| Program Category2: | TANKS |
| # Of Programs: | 1 |
| WDID: | 900280143 |
| Reg Measure Id: | 167363 |
| Reg Measure Type: | Unregulated |
| Region: | 4 |
| Order #: | Not reported |
| Npdes# CA#: | Not reported |
| Major-Minor: | Not reported |
| Npdes Type: | Not reported |
| Reclamation: | Not reported |
| Dredge Fill Fee: | Not reported |
| 301H: | Not reported |
| Application Fee Amt Received: | Not reported |
| Status: | Never Active |
| Status Date: | 02/20/2013 |
| Effective Date: | Not reported |
| Expiration/Review Date: | Not reported |
| Termination Date: | Not reported |
| WDR Review - Amend: | Not reported |
| WDR Review - Revise/Renew: | Not reported |
| WDR Review - Rescind: | Not reported |
| WDR Review - No Action Required: | Not reported |
| WDR Review - Pending: | Not reported |
| WDR Review - Planned: | Not reported |
| Status Enrollee: | N |
| Individual/General: | I |
| Fee Code: | Not reported |
| Direction/Voice: | Passive |
| Enforcement Id(EID): | 238992 |
| Region: | 4 |
| Order / Resolution Number: | UNKNOWN |
| Enforcement Action Type: | Oral Communication |
| Effective Date: | 10/01/2001 |
| Adoption/Issuance Date: | Not reported |
| Achieve Date: | Not reported |
| Termination Date: | 10/01/2001 |
| ACL Issuance Date: | Not reported |
| EPL Issuance Date: | Not reported |
| Status: | Historical |
| Title: | Enforcement - 900280143 |
| Description: | Board staff phoned RP 10/1/01 and reminded them to submit overdue 2Q01 groundwater monitoring report. |
| Program: | UST |
| Latest Milestone Completion Date: | Not reported |
| # Of Programs1: | 1 |

Map ID
 Direction
 Distance
 Elevation

MAP FINDINGS

Site

Database(s)

EDR ID Number
 EPA ID Number

ASSET MGMT. (RETAIL STRIP MALL) (Continued)

S106517263

Total Assessment Amount: 0
 Initial Assessed Amount: 0
 Liability \$ Amount: 0
 Project \$ Amount: 0
 Liability \$ Paid: 0
 Project \$ Completed: 0
 Total \$ Paid/Completed Amount: 0

Name: ASSET MGMT. (RETAIL STRIP MAL
 Address: 1300-1314 HIGHLAND AVE N
 City,State,Zip: LOS ANGELES, CA 90038
 Region: 4
 Facility Id: 206579
 Agency Name: Asset Management Organization
 Place Type: Facility
 Place Subtype: Not reported
 Facility Type: All other facilities
 Agency Type: Privately-Owned Business
 # Of Agencies: 1
 Place Latitude: Not reported
 Place Longitude: Not reported
 SIC Code 1: Not reported
 SIC Desc 1: Not reported
 SIC Code 2: Not reported
 SIC Desc 2: Not reported
 SIC Code 3: Not reported
 SIC Desc 3: Not reported
 NAICS Code 1: Not reported
 NAICS Desc 1: Not reported
 NAICS Code 2: Not reported
 NAICS Desc 2: Not reported
 NAICS Code 3: Not reported
 NAICS Desc 3: Not reported
 # Of Places: 1
 Source Of Facility: Reg Meas
 Design Flow: Not reported
 Threat To Water Quality: Not reported
 Complexity: Not reported
 Pretreatment: Not reported
 Facility Waste Type: Not reported
 Facility Waste Type 2: Not reported
 Facility Waste Type 3: Not reported
 Facility Waste Type 4: Not reported
 Program: UST
 Program Category1: TANKS
 Program Category2: TANKS
 # Of Programs: 1
 WDID: 900280143
 Reg Measure Id: 167363
 Reg Measure Type: Unregulated
 Region: 4
 Order #: Not reported
 Npdes# CA#: Not reported
 Major-Minor: Not reported
 Npdes Type: Not reported
 Reclamation: Not reported
 Dredge Fill Fee: Not reported

Map ID
Direction
Distance
Elevation

MAP FINDINGS

Site

Database(s)

EDR ID Number
EPA ID Number

ASSET MGMT. (RETAIL STRIP MALL) (Continued)

S106517263

301H: Not reported
Application Fee Amt Received: Not reported
Status: Never Active
Status Date: 02/20/2013
Effective Date: Not reported
Expiration/Review Date: Not reported
Termination Date: Not reported
WDR Review - Amend: Not reported
WDR Review - Revise/Renew: Not reported
WDR Review - Rescind: Not reported
WDR Review - No Action Required: Not reported
WDR Review - Pending: Not reported
WDR Review - Planned: Not reported
Status Enrollee: N
Individual/General: I
Fee Code: Not reported
Direction/Voice: Passive
Enforcement Id(EID): 238991
Region: 4
Order / Resolution Number: UNKNOWN
Enforcement Action Type: Oral Communication
Effective Date: 07/19/2001
Adoption/Issuance Date: Not reported
Achieve Date: Not reported
Termination Date: 07/19/2001
ACL Issuance Date: Not reported
EPL Issuance Date: Not reported
Status: Historical
Title: Enforcement - 900280143
Description: Board staff phoned RP 7/19/01 and reminded them to submit overdue 2Q01 groundwater monitoring report. RP promised to submit report by 8/31/01.

Program: UST
Latest Milestone Completion Date: Not reported
Of Programs1: 1
Total Assessment Amount: 0
Initial Assessed Amount: 0
Liability \$ Amount: 0
Project \$ Amount: 0
Liability \$ Paid: 0
Project \$ Completed: 0
Total \$ Paid/Completed Amount: 0

Name: ASSET MGMT. (RETAIL STRIP MAL
Address: 1300-1314 HIGHLAND AVE N
City,State,Zip: LOS ANGELES, CA 90038
Region: 4
Facility Id: 206579
Agency Name: Asset Management Organization
Place Type: Facility
Place Subtype: Not reported
Facility Type: All other facilities
Agency Type: Privately-Owned Business
Of Agencies: 1
Place Latitude: Not reported
Place Longitude: Not reported
SIC Code 1: Not reported

Map ID
Direction
Distance
Elevation

MAP FINDINGS

Site

Database(s)

EDR ID Number
EPA ID Number

ASSET MGMT. (RETAIL STRIP MALL) (Continued)

S106517263

| | |
|----------------------------------|---------------------|
| SIC Desc 1: | Not reported |
| SIC Code 2: | Not reported |
| SIC Desc 2: | Not reported |
| SIC Code 3: | Not reported |
| SIC Desc 3: | Not reported |
| NAICS Code 1: | Not reported |
| NAICS Desc 1: | Not reported |
| NAICS Code 2: | Not reported |
| NAICS Desc 2: | Not reported |
| NAICS Code 3: | Not reported |
| NAICS Desc 3: | Not reported |
| # Of Places: | 1 |
| Source Of Facility: | Reg Meas |
| Design Flow: | Not reported |
| Threat To Water Quality: | Not reported |
| Complexity: | Not reported |
| Pretreatment: | Not reported |
| Facility Waste Type: | Not reported |
| Facility Waste Type 2: | Not reported |
| Facility Waste Type 3: | Not reported |
| Facility Waste Type 4: | Not reported |
| Program: | UST |
| Program Category1: | TANKS |
| Program Category2: | TANKS |
| # Of Programs: | 1 |
| WDID: | 900280143 |
| Reg Measure Id: | 167363 |
| Reg Measure Type: | Unregulated |
| Region: | 4 |
| Order #: | Not reported |
| Npdes# CA#: | Not reported |
| Major-Minor: | Not reported |
| Npdes Type: | Not reported |
| Reclamation: | Not reported |
| Dredge Fill Fee: | Not reported |
| 301H: | Not reported |
| Application Fee Amt Received: | Not reported |
| Status: | Never Active |
| Status Date: | 02/20/2013 |
| Effective Date: | Not reported |
| Expiration/Review Date: | Not reported |
| Termination Date: | Not reported |
| WDR Review - Amend: | Not reported |
| WDR Review - Revise/Renew: | Not reported |
| WDR Review - Rescind: | Not reported |
| WDR Review - No Action Required: | Not reported |
| WDR Review - Pending: | Not reported |
| WDR Review - Planned: | Not reported |
| Status Enrollee: | N |
| Individual/General: | I |
| Fee Code: | Not reported |
| Direction/Voice: | Passive |
| Enforcement Id(EID): | 238990 |
| Region: | 4 |
| Order / Resolution Number: | UNKNOWN |
| Enforcement Action Type: | Notice of Violation |
| Effective Date: | 10/09/2001 |

Map ID
 Direction
 Distance
 Elevation

MAP FINDINGS

Site

Database(s)

EDR ID Number
 EPA ID Number

ASSET MGMT. (RETAIL STRIP MALL) (Continued)

S106517263

| | |
|-----------------------------------|--|
| Adoption/Issuance Date: | Not reported |
| Achieve Date: | Not reported |
| Termination Date: | 10/09/2001 |
| ACL Issuance Date: | Not reported |
| EPL Issuance Date: | Not reported |
| Status: | Historical |
| Title: | Enforcement - 900280143 |
| Description: | Notice of Violation sent 10/9/01 for overdue 2Q01 groundwater monitoring report. |
| Program: | UST |
| Latest Milestone Completion Date: | Not reported |
| # Of Programs1: | 1 |
| Total Assessment Amount: | 0 |
| Initial Assessed Amount: | 0 |
| Liability \$ Amount: | 0 |
| Project \$ Amount: | 0 |
| Liability \$ Paid: | 0 |
| Project \$ Completed: | 0 |
| Total \$ Paid/Completed Amount: | 0 |
| | |
| Name: | ASSET MGMT. (RETAIL STRIP MAL |
| Address: | 1300-1314 HIGHLAND AVE N |
| City,State,Zip: | LOS ANGELES, CA 90038 |
| Region: | 4 |
| Facility Id: | 206579 |
| Agency Name: | Asset Management Organization |
| Place Type: | Facility |
| Place Subtype: | Not reported |
| Facility Type: | All other facilities |
| Agency Type: | Privately-Owned Business |
| # Of Agencies: | 1 |
| Place Latitude: | Not reported |
| Place Longitude: | Not reported |
| SIC Code 1: | Not reported |
| SIC Desc 1: | Not reported |
| SIC Code 2: | Not reported |
| SIC Desc 2: | Not reported |
| SIC Code 3: | Not reported |
| SIC Desc 3: | Not reported |
| NAICS Code 1: | Not reported |
| NAICS Desc 1: | Not reported |
| NAICS Code 2: | Not reported |
| NAICS Desc 2: | Not reported |
| NAICS Code 3: | Not reported |
| NAICS Desc 3: | Not reported |
| # Of Places: | 1 |
| Source Of Facility: | Reg Meas |
| Design Flow: | Not reported |
| Threat To Water Quality: | Not reported |
| Complexity: | Not reported |
| Pretreatment: | Not reported |
| Facility Waste Type: | Not reported |
| Facility Waste Type 2: | Not reported |
| Facility Waste Type 3: | Not reported |
| Facility Waste Type 4: | Not reported |
| Program: | UST |
| Program Category1: | TANKS |

Map ID
Direction
Distance
Elevation

MAP FINDINGS

Site

Database(s)

EDR ID Number
EPA ID Number

ASSET MGMT. (RETAIL STRIP MALL) (Continued)

S106517263

| | |
|-----------------------------------|--|
| Program Category2: | TANKS |
| # Of Programs: | 1 |
| WDID: | 900280143 |
| Reg Measure Id: | 167363 |
| Reg Measure Type: | Unregulated |
| Region: | 4 |
| Order #: | Not reported |
| Npdes# CA#: | Not reported |
| Major-Minor: | Not reported |
| Npdes Type: | Not reported |
| Reclamation: | Not reported |
| Dredge Fill Fee: | Not reported |
| 301H: | Not reported |
| Application Fee Amt Received: | Not reported |
| Status: | Never Active |
| Status Date: | 02/20/2013 |
| Effective Date: | Not reported |
| Expiration/Review Date: | Not reported |
| Termination Date: | Not reported |
| WDR Review - Amend: | Not reported |
| WDR Review - Revise/Renew: | Not reported |
| WDR Review - Rescind: | Not reported |
| WDR Review - No Action Required: | Not reported |
| WDR Review - Pending: | Not reported |
| WDR Review - Planned: | Not reported |
| Status Enrollee: | N |
| Individual/General: | I |
| Fee Code: | Not reported |
| Direction/Voice: | Passive |
| Enforcement Id(EID): | 236613 |
| Region: | 4 |
| Order / Resolution Number: | UNKNOWN |
| Enforcement Action Type: | Notice of Violation |
| Effective Date: | 06/13/2001 |
| Adoption/Issuance Date: | Not reported |
| Achieve Date: | Not reported |
| Termination Date: | 06/13/2001 |
| ACL Issuance Date: | Not reported |
| EPL Issuance Date: | Not reported |
| Status: | Historical |
| Title: | Enforcement - 900280143 |
| Description: | Notice of Violation sent 6/13/01 for overdue 1Q01 groundwater monitoring report. |
| Program: | UST |
| Latest Milestone Completion Date: | Not reported |
| # Of Programs1: | 1 |
| Total Assessment Amount: | 0 |
| Initial Assessed Amount: | 0 |
| Liability \$ Amount: | 0 |
| Project \$ Amount: | 0 |
| Liability \$ Paid: | 0 |
| Project \$ Completed: | 0 |
| Total \$ Paid/Completed Amount: | 0 |
| Name: | ASSET MGMT. (RETAIL STRIP MAL |
| Address: | 1300-1314 HIGHLAND AVE N |
| City,State,Zip: | LOS ANGELES, CA 90038 |

Map ID
Direction
Distance
Elevation

MAP FINDINGS

Site

Database(s)

EDR ID Number
EPA ID Number

ASSET MGMT. (RETAIL STRIP MALL) (Continued)

S106517263

| | |
|----------------------------------|-------------------------------|
| Region: | 4 |
| Facility Id: | 206579 |
| Agency Name: | Asset Management Organization |
| Place Type: | Facility |
| Place Subtype: | Not reported |
| Facility Type: | All other facilities |
| Agency Type: | Privately-Owned Business |
| # Of Agencies: | 1 |
| Place Latitude: | Not reported |
| Place Longitude: | Not reported |
| SIC Code 1: | Not reported |
| SIC Desc 1: | Not reported |
| SIC Code 2: | Not reported |
| SIC Desc 2: | Not reported |
| SIC Code 3: | Not reported |
| SIC Desc 3: | Not reported |
| NAICS Code 1: | Not reported |
| NAICS Desc 1: | Not reported |
| NAICS Code 2: | Not reported |
| NAICS Desc 2: | Not reported |
| NAICS Code 3: | Not reported |
| NAICS Desc 3: | Not reported |
| # Of Places: | 1 |
| Source Of Facility: | Reg Meas |
| Design Flow: | Not reported |
| Threat To Water Quality: | Not reported |
| Complexity: | Not reported |
| Pretreatment: | Not reported |
| Facility Waste Type: | Not reported |
| Facility Waste Type 2: | Not reported |
| Facility Waste Type 3: | Not reported |
| Facility Waste Type 4: | Not reported |
| Program: | UST |
| Program Category1: | TANKS |
| Program Category2: | TANKS |
| # Of Programs: | 1 |
| WDID: | 900280143 |
| Reg Measure Id: | 167363 |
| Reg Measure Type: | Unregulated |
| Region: | 4 |
| Order #: | Not reported |
| Npdes# CA#: | Not reported |
| Major-Minor: | Not reported |
| Npdes Type: | Not reported |
| Reclamation: | Not reported |
| Dredge Fill Fee: | Not reported |
| 301H: | Not reported |
| Application Fee Amt Received: | Not reported |
| Status: | Never Active |
| Status Date: | 02/20/2013 |
| Effective Date: | Not reported |
| Expiration/Review Date: | Not reported |
| Termination Date: | Not reported |
| WDR Review - Amend: | Not reported |
| WDR Review - Revise/Renew: | Not reported |
| WDR Review - Rescind: | Not reported |
| WDR Review - No Action Required: | Not reported |

Map ID
Direction
Distance
Elevation

MAP FINDINGS

Site

Database(s)

EDR ID Number
EPA ID Number

ASSET MGMT. (RETAIL STRIP MALL) (Continued)

S106517263

| | |
|-----------------------------------|--|
| WDR Review - Pending: | Not reported |
| WDR Review - Planned: | Not reported |
| Status Enrollee: | N |
| Individual/General: | I |
| Fee Code: | Not reported |
| Direction/Voice: | Passive |
| Enforcement Id(EID): | 230523 |
| Region: | 4 |
| Order / Resolution Number: | NOV |
| Enforcement Action Type: | Notice of Violation |
| Effective Date: | 08/29/2000 |
| Adoption/Issuance Date: | Not reported |
| Achieve Date: | 10/18/2000 |
| Termination Date: | 08/29/2000 |
| ACL Issuance Date: | Not reported |
| EPL Issuance Date: | Not reported |
| Status: | Historical |
| Title: | Enforcement - 900280143 |
| Description: | Notice of Violation sent 8/29/00 for FTS 2Q00 groundwater monitoring report. |
| Program: | UST |
| Latest Milestone Completion Date: | Not reported |
| # Of Programs1: | 1 |
| Total Assessment Amount: | 0 |
| Initial Assessed Amount: | 0 |
| Liability \$ Amount: | 0 |
| Project \$ Amount: | 0 |
| Liability \$ Paid: | 0 |
| Project \$ Completed: | 0 |
| Total \$ Paid/Completed Amount: | 0 |
| Name: | ASSET MGMT. (RETAIL STRIP MAL |
| Address: | 1300-1314 HIGHLAND AVE N |
| City,State,Zip: | LOS ANGELES, CA 90038 |
| Region: | 4 |
| Facility Id: | 206579 |
| Agency Name: | Asset Management Organization |
| Place Type: | Facility |
| Place Subtype: | Not reported |
| Facility Type: | All other facilities |
| Agency Type: | Privately-Owned Business |
| # Of Agencies: | 1 |
| Place Latitude: | Not reported |
| Place Longitude: | Not reported |
| SIC Code 1: | Not reported |
| SIC Desc 1: | Not reported |
| SIC Code 2: | Not reported |
| SIC Desc 2: | Not reported |
| SIC Code 3: | Not reported |
| SIC Desc 3: | Not reported |
| NAICS Code 1: | Not reported |
| NAICS Desc 1: | Not reported |
| NAICS Code 2: | Not reported |
| NAICS Desc 2: | Not reported |
| NAICS Code 3: | Not reported |
| NAICS Desc 3: | Not reported |
| # Of Places: | 1 |

Map ID
 Direction
 Distance
 Elevation

MAP FINDINGS

Site

Database(s)

EDR ID Number
 EPA ID Number

ASSET MGMT. (RETAIL STRIP MALL) (Continued)

S106517263

| | |
|-----------------------------------|--|
| Source Of Facility: | Reg Meas |
| Design Flow: | Not reported |
| Threat To Water Quality: | Not reported |
| Complexity: | Not reported |
| Pretreatment: | Not reported |
| Facility Waste Type: | Not reported |
| Facility Waste Type 2: | Not reported |
| Facility Waste Type 3: | Not reported |
| Facility Waste Type 4: | Not reported |
| Program: | UST |
| Program Category1: | TANKS |
| Program Category2: | TANKS |
| # Of Programs: | 1 |
| WDID: | 900280143 |
| Reg Measure Id: | 167363 |
| Reg Measure Type: | Unregulated |
| Region: | 4 |
| Order #: | Not reported |
| Npdes# CA#: | Not reported |
| Major-Minor: | Not reported |
| Npdes Type: | Not reported |
| Reclamation: | Not reported |
| Dredge Fill Fee: | Not reported |
| 301H: | Not reported |
| Application Fee Amt Received: | Not reported |
| Status: | Never Active |
| Status Date: | 02/20/2013 |
| Effective Date: | Not reported |
| Expiration/Review Date: | Not reported |
| Termination Date: | Not reported |
| WDR Review - Amend: | Not reported |
| WDR Review - Revise/Renew: | Not reported |
| WDR Review - Rescind: | Not reported |
| WDR Review - No Action Required: | Not reported |
| WDR Review - Pending: | Not reported |
| WDR Review - Planned: | Not reported |
| Status Enrollee: | N |
| Individual/General: | I |
| Fee Code: | Not reported |
| Direction/Voice: | Passive |
| Enforcement Id(EID): | 228185 |
| Region: | 4 |
| Order / Resolution Number: | NOV |
| Enforcement Action Type: | Notice of Violation |
| Effective Date: | 11/20/2000 |
| Adoption/Issuance Date: | Not reported |
| Achieve Date: | Not reported |
| Termination Date: | 12/05/2000 |
| ACL Issuance Date: | Not reported |
| EPL Issuance Date: | Not reported |
| Status: | Historical |
| Title: | NOV sent 11/20/00 for overdue health risk assessment report. |
| Description: | NOV sent 11/20/00 for overdue health risk assessment report. |
| | Not reported |
| Program: | UST |
| Latest Milestone Completion Date: | Not reported |
| # Of Programs1: | 1 |

Map ID
Direction
Distance
Elevation

MAP FINDINGS

Site

Database(s)

EDR ID Number
EPA ID Number

ASSET MGMT. (RETAIL STRIP MALL) (Continued)

S106517263

| | |
|---------------------------------|-------------------------------|
| Total Assessment Amount: | 0 |
| Initial Assessed Amount: | 0 |
| Liability \$ Amount: | 0 |
| Project \$ Amount: | 0 |
| Liability \$ Paid: | 0 |
| Project \$ Completed: | 0 |
| Total \$ Paid/Completed Amount: | 0 |
| Name: | ASSET MGMT. (RETAIL STRIP MAL |
| Address: | 1300-1314 HIGHLAND AVE N |
| City,State,Zip: | LOS ANGELES, CA 90038 |
| Region: | 4 |
| Facility Id: | 206579 |
| Agency Name: | Asset Management Organization |
| Place Type: | Facility |
| Place Subtype: | Not reported |
| Facility Type: | All other facilities |
| Agency Type: | Privately-Owned Business |
| # Of Agencies: | 1 |
| Place Latitude: | Not reported |
| Place Longitude: | Not reported |
| SIC Code 1: | Not reported |
| SIC Desc 1: | Not reported |
| SIC Code 2: | Not reported |
| SIC Desc 2: | Not reported |
| SIC Code 3: | Not reported |
| SIC Desc 3: | Not reported |
| NAICS Code 1: | Not reported |
| NAICS Desc 1: | Not reported |
| NAICS Code 2: | Not reported |
| NAICS Desc 2: | Not reported |
| NAICS Code 3: | Not reported |
| NAICS Desc 3: | Not reported |
| # Of Places: | 1 |
| Source Of Facility: | Reg Meas |
| Design Flow: | Not reported |
| Threat To Water Quality: | Not reported |
| Complexity: | Not reported |
| Pretreatment: | Not reported |
| Facility Waste Type: | Not reported |
| Facility Waste Type 2: | Not reported |
| Facility Waste Type 3: | Not reported |
| Facility Waste Type 4: | Not reported |
| Program: | UST |
| Program Category1: | TANKS |
| Program Category2: | TANKS |
| # Of Programs: | 1 |
| WDID: | 900280143 |
| Reg Measure Id: | 167363 |
| Reg Measure Type: | Unregulated |
| Region: | 4 |
| Order #: | Not reported |
| Npdes# CA#: | Not reported |
| Major-Minor: | Not reported |
| Npdes Type: | Not reported |
| Reclamation: | Not reported |
| Dredge Fill Fee: | Not reported |

Map ID
Direction
Distance
Elevation

MAP FINDINGS

Site

Database(s)

EDR ID Number
EPA ID Number

ASSET MGMT. (RETAIL STRIP MALL) (Continued)

S106517263

301H: Not reported
Application Fee Amt Received: Not reported
Status: Never Active
Status Date: 02/20/2013
Effective Date: Not reported
Expiration/Review Date: Not reported
Termination Date: Not reported
WDR Review - Amend: Not reported
WDR Review - Revise/Renew: Not reported
WDR Review - Rescind: Not reported
WDR Review - No Action Required: Not reported
WDR Review - Pending: Not reported
WDR Review - Planned: Not reported
Status Enrollee: N
Individual/General: I
Fee Code: Not reported
Direction/Voice: Passive
Enforcement Id(EID): 228184
Region: 4
Order / Resolution Number: UNKNOWN
Enforcement Action Type: Staff Enforcement Letter
Effective Date: 08/15/2000
Adoption/Issuance Date: Not reported
Achieve Date: 8/18/2000
Termination Date: 08/15/2000
ACL Issuance Date: Not reported
EPL Issuance Date: Not reported
Status: Historical
Title: Enforcement - 900280143
Description: Level 1 Enforcement Letter sent 8/15/00 for overdue 2Q00
groundwater monitoring report.
Program: UST
Latest Milestone Completion Date: Not reported
Of Programs1: 1
Total Assessment Amount: 0
Initial Assessed Amount: 0
Liability \$ Amount: 0
Project \$ Amount: 0
Liability \$ Paid: 0
Project \$ Completed: 0
Total \$ Paid/Completed Amount: 0

CERS:

Name: ASSET MGMT. (RETAIL STRIP MALL)
Address: 1300-1314 HIGHLAND AVE N
City,State,Zip: LOS ANGELES, CA 90028
Site ID: 194869
CERS ID: T0603700763
CERS Description: Leaking Underground Storage Tank Cleanup Site

Affiliation:

Affiliation Type Desc: Local Agency Caseworker
Entity Name: ELOY LUNA - LOS ANGELES, CITY OF
Entity Title: Not reported
Affiliation Address: 200 North Main Street, Suite 1780
Affiliation City: LOS ANGELES
Affiliation State: CA

Map ID
Direction
Distance
Elevation

MAP FINDINGS

Site

Database(s)

EDR ID Number
EPA ID Number

ASSET MGMT. (RETAIL STRIP MALL) (Continued)

S106517263

Affiliation Country: Not reported
Affiliation Zip: Not reported
Affiliation Phone: Not reported

248
West
1/4-1/2
0.463 mi.
2445 ft.

HIGHLAND APARTMENTS
1411 HIGHLAND AVE N
LOS ANGELES, CA 90028

LUST **S116741860**
Cortese **N/A**
CERS

Relative:
Lower

LUST:

Actual:
335 ft.

Name: HIGHLAND APARTMENTS
Address: 1411 HIGHLAND AVE N
City,State,Zip: LOS ANGELES, CA 90028
Lead Agency: LOS ANGELES RWQCB (REGION 4)
Case Type: LUST Cleanup Site
Geo Track: http://geotracker.waterboards.ca.gov/profile_report.asp?global_id=T10000006009
Global Id: T10000006009
Latitude: 34.0965642625472
Longitude: -118.339007227369
Status: Completed - Case Closed
Status Date: 02/13/2015
Case Worker: CET
RB Case Number: 900280207
Local Agency: Not reported
File Location: Not reported
Local Case Number: Not reported
Potential Media Affect: Other Groundwater (uses other than drinking water)
Potential Contaminants of Concern: Not reported
Site History: Not reported

LUST:

Global Id: T10000006009
Contact Type: Regional Board Caseworker
Contact Name: CHANDRA TYLER
Organization Name: LOS ANGELES RWQCB (REGION 4)
Address: Not reported
City: R4 UNKNOWN
Email: cetyler@waterboards.ca.gov
Phone Number: Not reported

LUST:

Global Id: T10000006009
Action Type: Other
Date: 04/16/2014
Action: Leak Discovery

Global Id: T10000006009
Action Type: REMEDIATION
Date: 04/30/2014
Action: Excavation

Global Id: T10000006009
Action Type: REMEDIATION
Date: 03/21/1988
Action: Excavation

Map ID
Direction
Distance
Elevation

MAP FINDINGS

Site

Database(s)

EDR ID Number
EPA ID Number

HIGHLAND APARTMENTS (Continued)

S116741860

Global Id: T1000006009
Action Type: Other
Date: 04/23/2014
Action: Leak Reported

Global Id: T1000006009
Action Type: RESPONSE
Date: 08/11/2014
Action: Site Assessment Report

Global Id: T1000006009
Action Type: RESPONSE
Date: 08/11/2014
Action: Site Assessment Report

Global Id: T1000006009
Action Type: RESPONSE
Date: 08/11/2014
Action: Other Report / Document

Global Id: T1000006009
Action Type: ENFORCEMENT
Date: 02/13/2015
Action: Closure/No Further Action Letter

Global Id: T1000006009
Action Type: ENFORCEMENT
Date: 12/08/2014
Action: Notification - Preclosure

Global Id: T1000006009
Action Type: ENFORCEMENT
Date: 06/25/2014
Action: Staff Letter

Global Id: T1000006009
Action Type: RESPONSE
Date: 08/08/2014
Action: Other Report / Document

Global Id: T1000006009
Action Type: ENFORCEMENT
Date: 04/23/2014
Action: Unauthorized Release Form

Global Id: T1000006009
Action Type: Other
Date: 04/16/2014
Action: Leak Began

Global Id: T1000006009
Action Type: RESPONSE
Date: 08/11/2014
Action: Preliminary Site Assessment Report

LUST:
Global Id: T1000006009

Map ID
Direction
Distance
Elevation

MAP FINDINGS

Site

Database(s)

EDR ID Number
EPA ID Number

HIGHLAND APARTMENTS (Continued)

S116741860

Status: Open - Case Begin Date
Status Date: 04/16/2014

Global Id: T1000006009
Status: Open - Inactive
Status Date: 04/23/2014

Global Id: T1000006009
Status: Open - Eligible for Closure
Status Date: 11/14/2014

Global Id: T1000006009
Status: Completed - Case Closed
Status Date: 02/13/2015

CORTESE:

Name: HIGHLAND APARTMENTS
Address: 1411 HIGHLAND AVE N
City,State,Zip: LOS ANGELES, CA 90028
Region: CORTESE
Envirostor Id: Not reported
Global ID: T1000006009
Site/Facility Type: LUST CLEANUP SITE
Cleanup Status: COMPLETED - CASE CLOSED
Status Date: Not reported
Site Code: Not reported
Latitude: Not reported
Longitude: Not reported
Owner: Not reported
Enf Type: Not reported
Swat R: Not reported
Flag: active
Order No: Not reported
Waste Discharge System No: Not reported
Effective Date: Not reported
Region 2: Not reported
WID Id: Not reported
Solid Waste Id No: Not reported
Waste Management Uit Name: Not reported
File Name: Active Open

CERS:

Name: HIGHLAND APARTMENTS
Address: 1411 HIGHLAND AVE N
City,State,Zip: LOS ANGELES, CA 90028
Site ID: 205493
CERS ID: T1000006009
CERS Description: Leaking Underground Storage Tank Cleanup Site

Affiliation:

Affiliation Type Desc: Regional Board Caseworker
Entity Name: CHANDRA TYLER - LOS ANGELES RWQCB (REGION 4)
Entity Title: Not reported
Affiliation Address: Not reported
Affiliation City: R4 UNKNOWN
Affiliation State: CA

Map ID
 Direction
 Distance
 Elevation

MAP FINDINGS

Site

Database(s)

EDR ID Number
 EPA ID Number

HIGHLAND APARTMENTS (Continued)

S116741860

Affiliation Country: Not reported
 Affiliation Zip: Not reported
 Affiliation Phone: Not reported

AP249
SSW
1/4-1/2
0.468 mi.
2473 ft.

AVA HOLLYWOOD
6648, 6650 W. LEXINGTON AVENUE - 6649, 6665 W. SANTA MONICA
LOS ANGELES, CA 90038

ENVIROSTOR **S118757119**
VCP **N/A**

Site 1 of 2 in cluster AP

Relative:
Lower
Actual:
302 ft.

ENVIROSTOR:
 Name: AVA HOLLYWOOD
 Address: 6648, 6650 W. LEXINGTON AVENUE - 6649, 6665 W. SANTA MONICA BOULEWARD
 City,State,Zip: LOS ANGELES, CA 90038
 Facility ID: 60000422
 Status: Certified
 Status Date: 07/25/2018
 Site Code: 301295
 Site Type: Voluntary Cleanup
 Site Type Detailed: Voluntary Cleanup
 Acres: 3.9
 NPL: NO
 Regulatory Agencies: SMBRP
 Lead Agency: SMBRP
 Program Manager: Not reported
 Supervisor: Juli Propes
 Division Branch: Cleanup Chatsworth
 Assembly: 50
 Senate: 26
 Special Program: Voluntary Cleanup Program
 Restricted Use: NO
 Site Mgmt Req: NONE SPECIFIED
 Funding: Responsible Party
 Latitude: 34.09077
 Longitude: -118.3347
 APN: 553-202-2008, 553-202-2010, 553-202-2019, 553-202-2024, 553-202-2025
 Past Use: FUEL - VEHICLE STORAGE/ REFUELING, MANUFACTURING - LUMBER/WOOD PRODUCTS, MANUFACTURING - OTHER, VEHICLE MAINTENANCE, TRANSPORTATION - WAREHOUSING

 Potential COC: Asbestos Containing Materials (ACM Lead Tetrachloroethylene (PCE
 Confirmed COC: 40001-NO Tetrachloroethylene (PCE 30013-NO
 Potential Description: IA, OTH, SOIL, SV
 Alias Name: La Pietre
 Alias Type: Alternate Name
 Alias Name: 553-202-2008
 Alias Type: APN
 Alias Name: 553-202-2010
 Alias Type: APN
 Alias Name: 553-202-2019
 Alias Type: APN
 Alias Name: 553-202-2024
 Alias Type: APN
 Alias Name: 553-202-2025
 Alias Type: APN
 Alias Name: 110033607461
 Alias Type: EPA (FRS #)
 Alias Name: 301295

Map ID
Direction
Distance
Elevation

MAP FINDINGS

Site

Database(s)

EDR ID Number
EPA ID Number

AVA HOLLYWOOD (Continued)

S118757119

Alias Type: Project Code (Site Code)
Alias Name: 60000422
Alias Type: Envirostor ID Number

Completed Info:

Completed Area Name: PROJECT WIDE
Completed Sub Area Name: Not reported
Completed Document Type: Voluntary Cleanup Agreement
Completed Date: 02/15/2007
Comments: VCA Executed

Completed Area Name: PROJECT WIDE
Completed Sub Area Name: Not reported
Completed Document Type: Correspondence
Completed Date: 09/10/2009
Comments: Signed and dated as of 9/10/2009

Completed Area Name: PROJECT WIDE
Completed Sub Area Name: Not reported
Completed Document Type: Correspondence
Completed Date: 03/03/2010
Comments: Not reported

Completed Area Name: PROJECT WIDE
Completed Sub Area Name: Not reported
Completed Document Type: Letter - Demand
Completed Date: 07/15/2010
Comments: Sent 3rd collection letter to RP's of La Pietra Project.

Completed Area Name: PROJECT WIDE
Completed Sub Area Name: Not reported
Completed Document Type: Voluntary Cleanup Agreement
Completed Date: 09/04/2015
Comments: VCA signed and executed

Completed Area Name: PROJECT WIDE
Completed Sub Area Name: Not reported
Completed Document Type: Preliminary Endangerment Assessment Report
Completed Date: 07/16/2007
Comments: Not reported

Completed Area Name: PROJECT WIDE
Completed Sub Area Name: Not reported
Completed Document Type: Site Characterization Report
Completed Date: 07/16/2007
Comments: Not reported

Completed Area Name: PROJECT WIDE
Completed Sub Area Name: Not reported
Completed Document Type: Fieldwork
Completed Date: 06/12/2008
Comments: Fieldwork for the Soil Gas and Ground water monitoring well installation has started. Estimated to be completed in 2 weeks.

Completed Area Name: PROJECT WIDE
Completed Sub Area Name: Not reported
Completed Document Type: Site Characterization Workplan
Completed Date: 03/06/2008

Map ID
Direction
Distance
Elevation

MAP FINDINGS

Site

Database(s)

EDR ID Number
EPA ID Number

AVA HOLLYWOOD (Continued)

S118757119

Comments: On March 6, 2008, the Department of Toxic Substances Control (DTSC) reviewed the document titled "Supplemental Assessments for Impacts in Soil Vapor, Soil and Ground Water" (California Environmental, January 2008) for La Pietre Site. DTSC comments were to be addressed in the field activities and implementation report.

Completed Area Name: PROJECT WIDE
Completed Sub Area Name: Not reported
Completed Document Type: Voluntary Cleanup Agreement Termination Notification
Completed Date: 08/16/2010
Comments: VCA Terminated.

Completed Area Name: OU - Kodak Parcel
Completed Sub Area Name: Not reported
Completed Document Type: Preliminary Endangerment Assessment Report
Completed Date: 12/05/2012
Comments: No Further Action Issued towards the "Kodak Parcel" by DTSC. Rest of the parcel's require investigation.

Completed Area Name: La Pietra Site
Completed Sub Area Name: Not reported
Completed Document Type: Site Characterization Workplan
Completed Date: 07/30/2016
Comments: Workplan Completed

Completed Area Name: La Pietra Site
Completed Sub Area Name: Not reported
Completed Document Type: Site Characterization Report
Completed Date: 10/26/2016
Comments: Site Characterization was completed a removal action will be conducted.

Completed Area Name: PROJECT WIDE
Completed Sub Area Name: Not reported
Completed Document Type: Removal Action Workplan
Completed Date: 10/03/2016
Comments: Draft Removal Action work plan was approved for public review.

Completed Area Name: La Pietra Site
Completed Sub Area Name: Not reported
Completed Document Type: Risk Assessment Report
Completed Date: 10/24/2016
Comments: HRA was completed

Completed Area Name: PROJECT WIDE
Completed Sub Area Name: Not reported
Completed Document Type: Removal Action Workplan
Completed Date: 12/07/2016
Comments: Not reported

Completed Area Name: La Pietra Site
Completed Sub Area Name: Not reported
Completed Document Type: Remedial Action Completion Report
Completed Date: 07/06/2017
Comments: Not reported

Completed Area Name: OU - Kodak Parcel

Map ID
Direction
Distance
Elevation

MAP FINDINGS

Site

Database(s)

EDR ID Number
EPA ID Number

AVA HOLLYWOOD (Continued)

S118757119

Completed Sub Area Name: Not reported
Completed Document Type: Voluntary Cleanup Agreement
Completed Date: 11/13/2012
Comments: VCA signed on 11/9/2012, uploaded 11/13/2012

Completed Area Name: PROJECT WIDE
Completed Sub Area Name: Not reported
Completed Document Type: Letter - Demand
Completed Date: 09/07/2012
Comments: Demand letter sent out

Completed Area Name: PROJECT WIDE
Completed Sub Area Name: Not reported
Completed Document Type: CEQA - Notice of Exemption
Completed Date: 11/07/2016
Comments: Addendum Completed and signed

Completed Area Name: PROJECT WIDE
Completed Sub Area Name: Not reported
Completed Document Type: Certification
Completed Date: 06/28/2018
Comments: Not reported

Future Area Name: Not reported
Future Sub Area Name: Not reported
Future Document Type: Not reported
Future Due Date: Not reported
Schedule Area Name: Not reported
Schedule Sub Area Name: Not reported
Schedule Document Type: Not reported
Schedule Due Date: Not reported
Schedule Revised Date: Not reported

VCP:

Name: AVA HOLLYWOOD
Address: 6648, 6650 W. LEXINGTON AVENUE - 6649, 6665 W. SANTA MONICA BOULEWARD
City,State,Zip: LOS ANGELES, CA 90038
Facility ID: 60000422
Site Type: Voluntary Cleanup
Site Type Detail: Voluntary Cleanup
Site Mgmt. Req.: NONE SPECIFIED
Acres: 3.9
National Priorities List: NO
Cleanup Oversight Agencies: SMBRP
Lead Agency: SMBRP
Lead Agency Description: DTSC - Site Cleanup Program
Project Manager: Not reported
Supervisor: Juli Propes
Division Branch: Cleanup Chatsworth
Site Code: 301295
Assembly: 50
Senate: 26
Special Programs Code: Voluntary Cleanup Program
Status: Certified
Status Date: 07/25/2018
Restricted Use: NO
Funding: Responsible Party

Map ID
Direction
Distance
Elevation

MAP FINDINGS

Site

Database(s)

EDR ID Number
EPA ID Number

AVA HOLLYWOOD (Continued)

S118757119

Lat/Long: 34.09077 / -118.3347
APN: 553-202-2008, 553-202-2010, 553-202-2019, 553-202-2024, 553-202-2025
Past Use: FUEL - VEHICLE STORAGE/ REFUELING, MANUFACTURING - LUMBER/WOOD PRODUCTS, MANUFACTURING - OTHER, VEHICLE MAINTENANCE, TRANSPORTATION - WAREHOUSING
Potential COC: 40001, 30013, 30022
Confirmed COC: 40001-NO,30022,30013-NO
Potential Description: IA, OTH, SOIL, SV
Alias Name: La Pietre
Alias Type: Alternate Name
Alias Name: 553-202-2008
Alias Type: APN
Alias Name: 553-202-2010
Alias Type: APN
Alias Name: 553-202-2019
Alias Type: APN
Alias Name: 553-202-2024
Alias Type: APN
Alias Name: 553-202-2025
Alias Type: APN
Alias Name: 110033607461
Alias Type: EPA (FRS #)
Alias Name: 301295
Alias Type: Project Code (Site Code)
Alias Name: 60000422
Alias Type: Envirostor ID Number

Completed Info:

Completed Area Name: PROJECT WIDE
Completed Sub Area Name: Not reported
Completed Document Type: Voluntary Cleanup Agreement
Completed Date: 02/15/2007
Comments: VCA Executed

Completed Area Name: PROJECT WIDE
Completed Sub Area Name: Not reported
Completed Document Type: Correspondence
Completed Date: 09/10/2009
Comments: Signed and dated as of 9/10/2009

Completed Area Name: PROJECT WIDE
Completed Sub Area Name: Not reported
Completed Document Type: Correspondence
Completed Date: 03/03/2010
Comments: Not reported

Completed Area Name: PROJECT WIDE
Completed Sub Area Name: Not reported
Completed Document Type: Letter - Demand
Completed Date: 07/15/2010
Comments: Sent 3rd collection letter to RP's of La Pietra Project.

Completed Area Name: PROJECT WIDE
Completed Sub Area Name: Not reported
Completed Document Type: Voluntary Cleanup Agreement
Completed Date: 09/04/2015
Comments: VCA signed and executed

Map ID
Direction
Distance
Elevation

MAP FINDINGS

Site

Database(s)

EDR ID Number
EPA ID Number

AVA HOLLYWOOD (Continued)

S118757119

Completed Area Name: PROJECT WIDE
Completed Sub Area Name: Not reported
Completed Document Type: Preliminary Endangerment Assessment Report
Completed Date: 07/16/2007
Comments: Not reported

Completed Area Name: PROJECT WIDE
Completed Sub Area Name: Not reported
Completed Document Type: Site Characterization Report
Completed Date: 07/16/2007
Comments: Not reported

Completed Area Name: PROJECT WIDE
Completed Sub Area Name: Not reported
Completed Document Type: Fieldwork
Completed Date: 06/12/2008
Comments: Fieldwork for the Soil Gas and Ground water monitoring well installation has started. Estimated to be completed in 2 weeks.

Completed Area Name: PROJECT WIDE
Completed Sub Area Name: Not reported
Completed Document Type: Site Characterization Workplan
Completed Date: 03/06/2008
Comments: On March 6, 2008, the Department of Toxic Substances Control (DTSC) reviewed the document titled "Supplemental Assessments for Impacts in Soil Vapor, Soil and Ground Water" (California Environmental, January 2008) for La Pietre Site. DTSC comments were to be addressed in the field activities and implementation report.

Completed Area Name: PROJECT WIDE
Completed Sub Area Name: Not reported
Completed Document Type: Voluntary Cleanup Agreement Termination Notification
Completed Date: 08/16/2010
Comments: VCA Terminated.

Completed Area Name: OU - Kodak Parcel
Completed Sub Area Name: Not reported
Completed Document Type: Preliminary Endangerment Assessment Report
Completed Date: 12/05/2012
Comments: No Further Action Issued towards the "Kodak Parcel" by DTSC. Rest of the parcel's require investigation.

Completed Area Name: La Pietra Site
Completed Sub Area Name: Not reported
Completed Document Type: Site Characterization Workplan
Completed Date: 07/30/2016
Comments: Workplan Completed

Completed Area Name: La Pietra Site
Completed Sub Area Name: Not reported
Completed Document Type: Site Characterization Report
Completed Date: 10/26/2016
Comments: Site Characterization was completed a removal action will be conducted.

Completed Area Name: PROJECT WIDE
Completed Sub Area Name: Not reported

Map ID
Direction
Distance
Elevation

MAP FINDINGS

Site

Database(s)

EDR ID Number
EPA ID Number

AVA HOLLYWOOD (Continued)

S118757119

Completed Document Type: Removal Action Workplan
Completed Date: 10/03/2016
Comments: Draft Removal Action work plan was approved for public review.

Completed Area Name: La Pietra Site
Completed Sub Area Name: Not reported
Completed Document Type: Risk Assessment Report
Completed Date: 10/24/2016
Comments: HRA was completed

Completed Area Name: PROJECT WIDE
Completed Sub Area Name: Not reported
Completed Document Type: Removal Action Workplan
Completed Date: 12/07/2016
Comments: Not reported

Completed Area Name: La Pietra Site
Completed Sub Area Name: Not reported
Completed Document Type: Remedial Action Completion Report
Completed Date: 07/06/2017
Comments: Not reported

Completed Area Name: OU - Kodak Parcel
Completed Sub Area Name: Not reported
Completed Document Type: Voluntary Cleanup Agreement
Completed Date: 11/13/2012
Comments: VCA signed on 11/9/2012, uploaded 11/13/2012

Completed Area Name: PROJECT WIDE
Completed Sub Area Name: Not reported
Completed Document Type: Letter - Demand
Completed Date: 09/07/2012
Comments: Demand letter sent out

Completed Area Name: PROJECT WIDE
Completed Sub Area Name: Not reported
Completed Document Type: CEQA - Notice of Exemption
Completed Date: 11/07/2016
Comments: Addendum Completed and signed

Completed Area Name: PROJECT WIDE
Completed Sub Area Name: Not reported
Completed Document Type: Certification
Completed Date: 06/28/2018
Comments: Not reported

Future Area Name: Not reported
Future Sub Area Name: Not reported
Future Document Type: Not reported
Future Due Date: Not reported
Schedule Area Name: Not reported
Schedule Sub Area Name: Not reported
Schedule Document Type: Not reported
Schedule Due Date: Not reported
Schedule Revised Date: Not reported

Map ID
Direction
Distance
Elevation

MAP FINDINGS

Site

Database(s) EDR ID Number
EPA ID Number

250
ENE
1/4-1/2
0.470 mi.
2481 ft.

1575 GOWER STREET
HOLLYWOOD, CA

CHMIRS S125740104
N/A

Relative:
Higher

Actual:
365 ft.

CHMIRS:
Name: Not reported
Address: 1575 GOWER STREET
City,State,Zip: HOLLYWOOD, CA
OES Incident Number: 19-6732
OES notification: 10/18/2019
OES Date: Not reported
OES Time: Not reported
Date Completed: Not reported
Property Use: Not reported
Agency Id Number: Not reported
Agency Incident Number: Not reported
Time Notified: Not reported
Time Completed: Not reported
Surrounding Area: Not reported
Estimated Temperature: Not reported
Property Management: Not reported
More Than Two Substances Involved?: Not reported
Resp Agncy Personel # Of Decontaminated: Not reported
Responding Agency Personel # Of Injuries: Not reported
Responding Agency Personel # Of Fatalities: Not reported
Others Number Of Decontaminated: Not reported
Others Number Of Injuries: Not reported
Others Number Of Fatalities: Not reported
Vehicle Make/year: Not reported
Vehicle License Number: Not reported
Vehicle State: Not reported
Vehicle Id Number: Not reported
CA DOT PUC/ICC Number: Not reported
Company Name: Not reported
Reporting Officer Name/ID: Not reported
Report Date: Not reported
Facility Telephone: Not reported
Waterway Involved: No
Waterway: Not reported
Spill Site: Airport
Cleanup By: Unknown
Containment: Not reported
What Happened: Not reported
Type: Not reported
Measure: Not reported
Other: Not reported
Type: CHEMICAL
Measure: Unknown
Other: Not reported
Date/Time: 1415
Year: 2019
Agency: NRC
Incident Date: 10/18/2019
Admin Agency: Los Angeles City Fire Department
Amount: Not reported
Contained: Stopped,Contained
Site Type: Not reported

Map ID
 Direction
 Distance
 Elevation

MAP FINDINGS

Site

Database(s)

EDR ID Number
 EPA ID Number

(Continued)

S125740104

| | |
|------------------------|--|
| E Date: | Not reported |
| Substance: | Lithium |
| Quantity Released: | unknown |
| Unknown: | Not reported |
| Substance #2: | Not reported |
| Substance #3: | Not reported |
| Evacuations: | Not reported |
| Number of Injuries: | Not reported |
| Number of Fatalities: | Not reported |
| #1 Pipeline: | No |
| #2 Pipeline: | No |
| #3 Pipeline: | No |
| #1 Vessel >= 300 Tons: | No |
| #2 Vessel >= 300 Tons: | No |
| #3 Vessel >= 300 Tons: | No |
| Evacs: | No |
| Injuries: | No |
| Fatals: | No |
| Comments: | Not reported |
| Description: | CALLER IS REPORTING A PACKAGE CONTAINING A LITHIUM BATTERY CAUGHT ON FIRE AFTER TRAVELING ON THREE FLIGHTS. THE FIRE OCCURRED AT THE INCIDENT LOCATION. THREE FLIGHTS 1ST FLIGHT FEDEX FLIGHT 7820 OF THE 16TH ROUTING NUMBER MSO GOING TO GTF. 2ND FLIGHT 1348 OF TH 16TH GTF TO ICT TO MEM. 3RD FLIGHT. FEDEX FLIGHT 749 OF THE 17TH MEM TO LAX. SHIPPING NUMBERS: 13 PACKAGES 776731161912; 24 PACKAGES 776730964310 TRACKING NUMBER FOR THE PACKAGE THAT CAUGHT ON FIRE: 776731162242 WAS PART OF THE SHIPMENT OF THE 13 PACKAGES. |

AN251
 SSE
 1/4-1/2
 0.479 mi.
 2530 ft.

6300 SANTA MONICA BOULEVARD
 LOS ANGELES, CA 90038

Site 6 of 6 in cluster AN

CHMIRS S125738062
 N/A

Relative:
 Lower
 Actual:
 302 ft.

| | |
|---|-----------------------------|
| CHMIRS: | |
| Name: | Not reported |
| Address: | 6300 SANTA MONICA BOULEVARD |
| City,State,Zip: | LOS ANGELES, CA 90038 |
| OES Incident Number: | 19-4544 |
| OES notification: | 07/16/2019 |
| OES Date: | Not reported |
| OES Time: | Not reported |
| Date Completed: | Not reported |
| Property Use: | Not reported |
| Agency Id Number: | Not reported |
| Agency Incident Number: | Not reported |
| Time Notified: | Not reported |
| Time Completed: | Not reported |
| Surrounding Area: | Not reported |
| Estimated Temperature: | Not reported |
| Property Management: | Not reported |
| More Than Two Substances Involved?: | Not reported |
| Resp Agncy Personel # Of Decontaminated: | Not reported |
| Responding Agency Personel # Of Injuries: | Not reported |
| Responding Agency Personel # Of Fatalities: | Not reported |

Map ID
Direction
Distance
Elevation

MAP FINDINGS

Site

Database(s)

EDR ID Number
EPA ID Number

(Continued)

S125738062

| | |
|----------------------------------|--|
| Others Number Of Decontaminated: | Not reported |
| Others Number Of Injuries: | Not reported |
| Others Number Of Fatalities: | Not reported |
| Vehicle Make/year: | Not reported |
| Vehicle License Number: | Not reported |
| Vehicle State: | Not reported |
| Vehicle Id Number: | Not reported |
| CA DOT PUC/ICC Number: | Not reported |
| Company Name: | Not reported |
| Reporting Officer Name/ID: | Not reported |
| Report Date: | Not reported |
| Facility Telephone: | Not reported |
| Waterway Involved: | No |
| Waterway: | None |
| Spill Site: | Merchant/Business |
| Cleanup By: | Reporting Party |
| Containment: | Not reported |
| What Happened: | Not reported |
| Type: | Not reported |
| Measure: | Not reported |
| Other: | Not reported |
| Type: | VAPOR |
| Measure: | N/A |
| Other: | Not reported |
| Date/Time: | 1144 |
| Year: | 2019 |
| Agency: | Southern California Edison |
| Incident Date: | 07/16/2019 |
| Admin Agency: | Los Angeles City Fire Department |
| Amount: | Not reported |
| Contained: | Stopped,Not contained |
| Site Type: | None |
| E Date: | Not reported |
| Substance: | Gas, natural |
| Quantity Released: | Unknown |
| Unknown: | Not reported |
| Substance #2: | Not reported |
| Substance #3: | Not reported |
| Evacuations: | 12 |
| Number of Injuries: | Not reported |
| Number of Fatalities: | Not reported |
| #1 Pipeline: | No |
| #2 Pipeline: | No |
| #3 Pipeline: | No |
| #1 Vessel >= 300 Tons: | No |
| #2 Vessel >= 300 Tons: | No |
| #3 Vessel >= 300 Tons: | No |
| Evacs: | Yes |
| Injuries: | No |
| Fatals: | No |
| Comments: | Not reported |
| Description: | A third party struck and damaged a 1/2 inch plastic natural gas service line during an excavation. Southern California Edison and the local fire department responded to the scene. Twelve people in the area were evacuated and a one lane road closure was imposed. Gas crews were |

Map ID
Direction
Distance
Elevation

MAP FINDINGS

Site

Database(s)

EDR ID Number
EPA ID Number

(Continued)

S125738062

able to stop the release without incident. All evacuees were allowed to reenter the facility. No exposures were reported and no medical assistance was requested. The fire department has since departed the area. Permanent repairs are in progress.

AQ252 EASTMAN KODAK COMPANY
SW 6677 SANTA MONICA
1/4-1/2 LOS ANGELES, CA 90038
0.490 mi.
2587 ft. Site 1 of 6 in cluster AQ

HIST CORTESE S100228970
N/A

Relative: HIST CORTESE:
Lower edr_fname: EASTMAN KODAK COMPANY
edr_fadd1: 6677 SANTA MONICA
Actual: City,State,Zip: LOS ANGELES, CA 90038
303 ft. Region: CORTESE
Facility County Code: 19
Reg By: LTNKA
Reg Id: 900380016

AQ253 EASTMAN KODAK COMPANY
SW 6677 SANTA MONICA BLVD
1/4-1/2 HOLLYWOOD, CA
0.490 mi.
2587 ft. Site 2 of 6 in cluster AQ

RGA LUST S114613235
N/A

Relative: RGA LUST:
Lower Name: EASTMAN KODAK COMPANY
Address: 6677 SANTA MONICA BLVD
City: HOLLYWOOD
State: HOLLYWOOD
2008 EASTMAN KODAK COMPANY 6677 SANTA MONICA BLVD
Name: EASTMAN KODAK COMPANY
Address: 6677 SANTA MONICA BLVD
City: HOLLYWOOD
State: HOLLYWOOD
2007 EASTMAN KODAK COMPANY 6677 SANTA MONICA BLVD
Name: EASTMAN KODAK COMPANY
Address: 6677 SANTA MONICA BLVD
City: HOLLYWOOD
State: HOLLYWOOD
2006 EASTMAN KODAK COMPANY 6677 SANTA MONICA BLVD
Name: EASTMAN KODAK COMPANY
Address: 6677 SANTA MONICA BLVD
City: HOLLYWOOD
State: HOLLYWOOD
2005 EASTMAN KODAK COMPANY 6677 SANTA MONICA BLVD
Name: EASTMAN KODAK COMPANY
Address: 6677 SANTA MONICA BLVD
City: HOLLYWOOD
State: HOLLYWOOD
2003 EASTMAN KODAK COMPANY 6677 SANTA MONICA BLVD
Name: EASTMAN KODAK COMPANY
Address: 6677 SANTA MONICA BLVD

Map ID
Direction
Distance
Elevation

MAP FINDINGS

Site

Database(s)

EDR ID Number
EPA ID Number

EASTMAN KODAK COMPANY (Continued)

S114613235

City: HOLLYWOOD
State: HOLLYWOOD
2002 EASTMAN KODAK COMPANY 6677 SANTA MONICA BLVD
Name: EASTMAN KODAK COMPANY
Address: 6677 SANTA MONICA BLVD
City: HOLLYWOOD
State: HOLLYWOOD
2001 EASTMAN KODAK COMPANY 6677 SANTA MONICA BLVD
Name: EASTMAN KODAK COMPANY
Address: 6677 SANTA MONICA BLVD
City: HOLLYWOOD
State: HOLLYWOOD
2000 EASTMAN KODAK COMPANY 6677 SANTA MONICA BLVD
Name: EASTMAN KODAK COMPANY
Address: 6677 SANTA MONICA BLVD
City: HOLLYWOOD
State: HOLLYWOOD
1998 EASTMAN KODAK COMPANY 6677 SANTA MONICA BLVD
Name: EASTMAN KODAK COMPANY
Address: 6677 SANTA MONICA BLVD
City: HOLLYWOOD
State: HOLLYWOOD
1997 EASTMAN KODAK COMPANY 6677 SANTA MONICA BLVD
Name: EASTMAN KODAK COMPANY
Address: 6677 SANTA MONICA BLVD
City: HOLLYWOOD
State: HOLLYWOOD
1996 EASTMAN KODAK COMPANY 6677 SANTA MONICA BLVD

**AQ254
SW
1/4-1/2
0.490 mi.
2587 ft.**

**EASTMAN KODAK COMPANY
6677 SANTA MONICA BLVD
LOS ANGELES, CA**

**RGA LUST S114613236
N/A**

Site 3 of 6 in cluster AQ

**Relative:
Lower
Actual:
303 ft.**

RGA LUST:
Name: EASTMAN KODAK COMPANY
Address: 6677 SANTA MONICA BLVD
City: LOS ANGELES
State: LOS ANGELES
2004 EASTMAN KODAK COMPANY 6677 SANTA MONICA BLVD
Name: EASTMAN KODAK COMPANY
Address: 6677 SANTA MONICA BLVD
City: LOS ANGELES
State: LOS ANGELES
1995 EASTMAN KODAK COMPANY 6677 SANTA MONICA BLVD

Map ID
Direction
Distance
Elevation

MAP FINDINGS

EDR ID Number
EPA ID Number

Site

Database(s)

AQ255
SW
1/4-1/2
0.490 mi.
2587 ft.

EASTMAN KODAK COMPANY
6677 SANTA MONICA BLVD.
LOS ANGELES, CA

RGA LUST

S114613234
N/A

Site 4 of 6 in cluster AQ

Relative:
Lower

RGA LUST:

Name: EASTMAN KODAK COMPANY
Address: 6677 SANTA MONICA BLVD.
City: LOS ANGELES
State: LOS ANGELES
1994 EASTMAN KODAK COMPANY 6677 SANTA MONICA BLVD.
Name: EASTMAN KODAK COMPANY
Address: 6677 SANTA MONICA BLVD.
City: LOS ANGELES
State: LOS ANGELES
1993 EASTMAN KODAK COMPANY 6677 SANTA MONICA BLVD.

Actual:
303 ft.

AQ256
SW
1/4-1/2
0.490 mi.
2587 ft.

EASTMAN KODAK COMPANY
6677 SANTA MONICA BLVD
HOLLYWOOD, CA 90038

LUST

S105051307
N/A

Site 5 of 6 in cluster AQ

Relative:
Lower

LUST REG 4:

Region: 4
Regional Board: 04
County: Los Angeles
Facility Id: 900380016
Status: Case Closed
Substance: Gasoline
Substance Quantity: Not reported
Local Case No: Not reported
Case Type: Groundwater
Abatement Method Used at the Site: Not reported
Global ID: T0603700912
W Global ID: Not reported
Staff: JH
Local Agency: 19050
Cross Street: LAS PALMAS
Enforcement Type: Not reported
Date Leak Discovered: Not reported
Date Leak First Reported: 4/11/1985
Date Leak Record Entered: 12/31/1986
Date Confirmation Began: Not reported
Date Leak Stopped: Not reported
Date Case Last Changed on Database: 2/16/1998
Date the Case was Closed: 10/20/1997
How Leak Discovered: Not reported
How Leak Stopped: Not reported
Cause of Leak: UNK
Leak Source: UNK
Operator: Not reported
Water System: Not reported
Well Name: Not reported
Approx. Dist To Production Well (ft): 11675.89237767658571040585847
Source of Cleanup Funding: UNK
Preliminary Site Assessment Workplan Submitted: Not reported
Preliminary Site Assessment Began: Not reported
Pollution Characterization Began: 7/14/1988

Actual:
303 ft.

Map ID
 Direction
 Distance
 Elevation

MAP FINDINGS

Site

Database(s)

EDR ID Number
 EPA ID Number

EASTMAN KODAK COMPANY (Continued)

S105051307

| | |
|--|--|
| Remediation Plan Submitted: | Not reported |
| Remedial Action Underway: | Not reported |
| Post Remedial Action Monitoring Began: | 1/10/1996 |
| Enforcement Action Date: | Not reported |
| Historical Max MTBE Date: | Not reported |
| Hist Max MTBE Conc in Groundwater: | Not reported |
| Hist Max MTBE Conc in Soil: | Not reported |
| Significant Interim Remedial Action Taken: | Yes |
| GW Qualifier: | Not reported |
| Soil Qualifier: | Not reported |
| Organization: | Not reported |
| Owner Contact: | Not reported |
| Responsible Party: | EASTMAN KODAK COMPANY |
| RP Address: | 901 ELMGROVE RD., ROCHESTER, NY 14653 |
| Program: | LUST |
| Lat/Long: | 34.0907714 / -1 |
| Local Agency Staff: | PEJ |
| Beneficial Use: | Not reported |
| Priority: | Not reported |
| Cleanup Fund Id: | Not reported |
| Suspended: | Not reported |
| Assigned Name: | Not reported |
| Summary: | 4/8/97 LETTER RECEIVED TANKS AND CONTAMINATED SOIL REMOVED. -4/89 UPDATE- ON AND OFFSITE ASSESSMENT IN PROGRESS 2/16/98 RPT OF WELL DESTRUCTION |

AP257
SSW
1/4-1/2
0.493 mi.
2603 ft.

PRODUCERS & QUANTITY PHOTO'S, INC.
6660 SANTA MONICA BOULEVARD
HOLLYWOOD, CA 90038

ENVIROSTOR S110494207
N/A

Site 2 of 2 in cluster AP

Relative:
Lower
Actual:
300 ft.

| | |
|----------------------|------------------------------------|
| ENVIROSTOR: | |
| Name: | PRODUCERS & QUANTITY PHOTO'S, INC. |
| Address: | 6660 SANTA MONICA BOULEVARD |
| City,State,Zip: | HOLLYWOOD, CA 90038 |
| Facility ID: | 71003285 |
| Status: | Refer: Other Agency |
| Status Date: | Not reported |
| Site Code: | Not reported |
| Site Type: | Tiered Permit |
| Site Type Detailed: | Tiered Permit |
| Acres: | Not reported |
| NPL: | NO |
| Regulatory Agencies: | NONE SPECIFIED |
| Lead Agency: | NONE SPECIFIED |
| Program Manager: | Not reported |
| Supervisor: | Not reported |
| Division Branch: | Cleanup Chatsworth |
| Assembly: | 50 |
| Senate: | 26 |
| Special Program: | Not reported |
| Restricted Use: | NO |
| Site Mgmt Req: | NONE SPECIFIED |
| Funding: | Not reported |
| Latitude: | 34.09042 |
| Longitude: | -118.3351 |

Map ID
Direction
Distance
Elevation

MAP FINDINGS

Site

Database(s)

EDR ID Number
EPA ID Number

PRODUCERS & QUANTITY PHOTO'S, INC. (Continued)

S110494207

APN: NONE SPECIFIED
Past Use: NONE SPECIFIED
Potential COC: NONE SPECIFIED
Confirmed COC: NONE SPECIFIED
Potential Description: NONE SPECIFIED
Alias Name: CAL000077189
Alias Type: EPA Identification Number
Alias Name: 71003285
Alias Type: Envirostor ID Number

Completed Info:

Completed Area Name: Not reported
Completed Sub Area Name: Not reported
Completed Document Type: Not reported
Completed Date: Not reported
Comments: Not reported

Future Area Name: Not reported
Future Sub Area Name: Not reported
Future Document Type: Not reported
Future Due Date: Not reported
Schedule Area Name: Not reported
Schedule Sub Area Name: Not reported
Schedule Document Type: Not reported
Schedule Due Date: Not reported
Schedule Revised Date: Not reported

AM258
WSW
1/4-1/2
0.496 mi.
2621 ft.

MASSACHI CHEVRON
1255 HIGHLAND AVE N
LOS ANGELES, CA 90038
Site 7 of 7 in cluster AM

LUST **S104773308**
Cortese **N/A**
CERS

Relative:
Lower
Actual:
316 ft.

LUST REG 4:
Region: 4
Regional Board: 04
County: Los Angeles
Facility Id: 900380443
Status: Case Closed
Substance: Gasoline
Substance Quantity: Not reported
Local Case No: Not reported
Case Type: Groundwater
Abatement Method Used at the Site: Excavate and Dispose
Global ID: T0603793039
W Global ID: Not reported
Staff: MSH
Local Agency: 19050
Cross Street: FOUNTAIN AVE
Enforcement Type: CLOS
Date Leak Discovered: 6/13/2000
Date Leak First Reported: 6/28/2000
Date Leak Record Entered: Not reported
Date Confirmation Began: 6/13/2000
Date Leak Stopped: 6/13/2000
Date Case Last Changed on Database: 7/15/2002
Date the Case was Closed: 10/11/2002
How Leak Discovered: Repair Tank

Map ID
Direction
Distance
Elevation

MAP FINDINGS

Site

Database(s)

EDR ID Number
EPA ID Number

MASSACHI CHEVRON (Continued)

S104773308

How Leak Stopped: Not reported
Cause of Leak: Corrosion
Leak Source: Tank
Operator: Not reported
Water System: Not reported
Well Name: Not reported
Approx. Dist To Production Well (ft): 13086.765692897934405949273574
Source of Cleanup Funding: Tank
Preliminary Site Assessment Workplan Submitted: 8/1/2000
Preliminary Site Assessment Began: Not reported
Pollution Characterization Began: 3/5/2001
Remediation Plan Submitted: Not reported
Remedial Action Underway: Not reported
Post Remedial Action Monitoring Began: 6/28/2000
Enforcement Action Date: 3/5/2001
Historical Max MTBE Date: 8/27/2000
Hist Max MTBE Conc in Groundwater: 11
Hist Max MTBE Conc in Soil: 6.3
Significant Interim Remedial Action Taken: Not reported
GW Qualifier: Not reported
Soil Qualifier: =
Organization: Not reported
Owner Contact: Not reported
Responsible Party: JACQUE MASSACHI
RP Address: 1425 N. CAHUENGA BLVD.
Program: LUST
Lat/Long: 34.093579 / -1
Local Agency Staff: PEJ
Beneficial Use: Not reported
Priority: Not reported
Cleanup Fund Id: Not reported
Suspended: Not reported
Assigned Name: Not reported
Summary: 2/16/01 WP FOR INSTALL. OF GW MON WELLS

LUST:

Name: MASSACHI CHEVRON
Address: 1255 HIGHLAND AVE N
City,State,Zip: LOS ANGELES, CA 90038
Lead Agency: LOS ANGELES RWQCB (REGION 4)
Case Type: LUST Cleanup Site
Geo Track: http://geotracker.waterboards.ca.gov/profile_report.asp?global_id=T0603793039
Global Id: T0603793039
Latitude: 34.093579
Longitude: -118.338817
Status: Completed - Case Closed
Status Date: 10/11/2002
Case Worker: Not reported
RB Case Number: 900380443
Local Agency: LOS ANGELES, CITY OF
File Location: Not reported
Local Case Number: Not reported
Potential Media Affect: Aquifer used for drinking water supply
Potential Contaminants of Concern: Gasoline
Site History: Not reported

LUST:

Map ID
Direction
Distance
Elevation

MAP FINDINGS

Site

Database(s)

EDR ID Number
EPA ID Number

MASSACHI CHEVRON (Continued)

S104773308

Global Id: T0603793039
Contact Type: Local Agency Caseworker
Contact Name: ELOY LUNA
Organization Name: LOS ANGELES, CITY OF
Address: 200 North Main Street, Suite 1780
City: LOS ANGELES
Email: eloy.luna@lacity.org
Phone Number: Not reported

LUST:

Global Id: T0603793039
Action Type: Other
Date: 06/13/2000
Action: Leak Discovery

Global Id: T0603793039
Action Type: RESPONSE
Date: 08/21/2003
Action: Well Installation Report

Global Id: T0603793039
Action Type: ENFORCEMENT
Date: 10/03/2001
Action: Staff Letter

Global Id: T0603793039
Action Type: Other
Date: 06/13/2000
Action: Leak Stopped

Global Id: T0603793039
Action Type: ENFORCEMENT
Date: 03/05/2001
Action: * Historical Enforcement

Global Id: T0603793039
Action Type: Other
Date: 06/28/2000
Action: Leak Reported

Global Id: T0603793039
Action Type: ENFORCEMENT
Date: 06/13/2001
Action: Staff Letter

Global Id: T0603793039
Action Type: ENFORCEMENT
Date: 10/11/2002
Action: Closure/No Further Action Letter

Global Id: T0603793039
Action Type: ENFORCEMENT
Date: 06/24/2002
Action: Staff Letter

Global Id: T0603793039
Action Type: ENFORCEMENT

Map ID
Direction
Distance
Elevation

MAP FINDINGS

Site

Database(s)

EDR ID Number
EPA ID Number

MASSACHI CHEVRON (Continued)

S104773308

Date: 05/31/2002
Action: Site Visit / Inspection / Sampling

Global Id: T0603793039
Action Type: RESPONSE
Date: 07/31/2002
Action: Other Report / Document

Global Id: T0603793039
Action Type: RESPONSE
Date: 04/15/2002
Action: Monitoring Report - Quarterly

Global Id: T0603793039
Action Type: RESPONSE
Date: 07/15/2002
Action: Monitoring Report - Quarterly

LUST:

Global Id: T0603793039
Status: Open - Case Begin Date
Status Date: 06/13/2000

Global Id: T0603793039
Status: Open - Site Assessment
Status Date: 06/13/2000

Global Id: T0603793039
Status: Open - Verification Monitoring
Status Date: 06/28/2000

Global Id: T0603793039
Status: Open - Site Assessment
Status Date: 08/01/2000

Global Id: T0603793039
Status: Open - Site Assessment
Status Date: 03/05/2001

Global Id: T0603793039
Status: Completed - Case Closed
Status Date: 10/11/2002

CORTESE:

Name: MASSACHI CHEVRON
Address: 1255 HIGHLAND AVE N
City,State,Zip: LOS ANGELES, CA 90038
Region: CORTESE
Envirostor Id: Not reported
Global ID: T0603793039
Site/Facility Type: LUST CLEANUP SITE
Cleanup Status: COMPLETED - CASE CLOSED
Status Date: Not reported
Site Code: Not reported
Latitude: Not reported

Map ID
Direction
Distance
Elevation

MAP FINDINGS

Site

Database(s)

EDR ID Number
EPA ID Number

MASSACHI CHEVRON (Continued)

S104773308

Longitude: Not reported
Owner: Not reported
Enf Type: Not reported
Swat R: Not reported
Flag: active
Order No: Not reported
Waste Discharge System No: Not reported
Effective Date: Not reported
Region 2: Not reported
WID Id: Not reported
Solid Waste Id No: Not reported
Waste Management Uit Name: Not reported
File Name: Active Open

CERS:

Name: MASSACHI CHEVRON
Address: 1255 HIGHLAND AVE N
City,State,Zip: LOS ANGELES, CA 90038
Site ID: 242031
CERS ID: T0603793039
CERS Description: Leaking Underground Storage Tank Cleanup Site

Affiliation:

Affiliation Type Desc: Local Agency Caseworker
Entity Name: ELOY LUNA - LOS ANGELES, CITY OF
Entity Title: Not reported
Affiliation Address: 200 North Main Street, Suite 1780
Affiliation City: LOS ANGELES
Affiliation State: CA
Affiliation Country: Not reported
Affiliation Zip: Not reported
Affiliation Phone: Not reported

259
SSW
1/2-1
0.508 mi.
2682 ft.

**6600 ELEANOR AVE
LOS ANGELES, CA 90038**

**CHMIRS S123296437
N/A**

**Relative:
Lower
Actual:
296 ft.**

CHMIRS:

Name: Not reported
Address: 6600 ELEANOR AVE
City,State,Zip: LOS ANGELES, CA 90038
OES Incident Number: 18-3179
OES notification: 05/16/2018
OES Date: Not reported
OES Time: Not reported
Date Completed: Not reported
Property Use: Not reported
Agency Id Number: Not reported
Agency Incident Number: Not reported
Time Notified: Not reported
Time Completed: Not reported
Surrounding Area: Not reported
Estimated Temperature: Not reported
Property Management: Not reported
More Than Two Substances Involved?: Not reported

Map ID
Direction
Distance
Elevation

MAP FINDINGS

Site

Database(s)

EDR ID Number
EPA ID Number

(Continued)

S123296437

Resp Agency Personnel # Of Decontaminated: Not reported
Responding Agency Personnel # Of Injuries: Not reported
Responding Agency Personnel # Of Fatalities: Not reported
Others Number Of Decontaminated: Not reported
Others Number Of Injuries: Not reported
Others Number Of Fatalities: Not reported
Vehicle Make/year: Not reported
Vehicle License Number: Not reported
Vehicle State: Not reported
Vehicle Id Number: Not reported
CA DOT PUC/ICC Number: Not reported
Company Name: Not reported
Reporting Officer Name/ID: Not reported
Report Date: Not reported
Facility Telephone: Not reported
Waterway Involved: No
Waterway: Not reported
Spill Site: Merchant/Business
Cleanup By: Unrecoverable
Containment: Not reported
What Happened: Not reported
Type: Not reported
Measure: Not reported
Other: Not reported
Type: VAPOR
Measure: Lbs.
Other: Not reported
Date/Time: 1531
Year: 2018
Agency: So Cal Gas
Incident Date: 05/16/2018
Admin Agency: Los Angeles City Fire Department
Amount: Not reported
Contained: No
Site Type: Not reported
E Date: Not reported
Substance: Natural Gas
Quantity Released: Unknown
Unknown: Not reported
Substance #2: Not reported
Substance #3: Not reported
Evacuations: Not reported
Number of Injuries: Not reported
Number of Fatalities: Not reported
#1 Pipeline: No
#2 Pipeline: No
#3 Pipeline: No
#1 Vessel >= 300 Tons: No
#2 Vessel >= 300 Tons: No
#3 Vessel >= 300 Tons: No
Evacs: No
Injuries: No
Fatafs: No
Comments: Not reported
Description: RP states that a third party contractor struck a 1-1/4" steel main line resulting in the release of an unknown amount of natural gas into the

Map ID
 Direction
 Distance
 Elevation

MAP FINDINGS

Site

Database(s)

EDR ID Number
 EPA ID Number

(Continued)

S123296437

atmosphere. The release is not under control as of the time of this report. There is no fire and no vapor could that has formed due to the release. Crews are on scene attempting to control the release.

AQ260
 SSW
 1/2-1
 0.528 mi.
 2789 ft.

AL SAL #2
 6678 SANTA MONICA BLVD
 HOLLYWOOD, CA 90038

Site 6 of 6 in cluster AQ

LUST
 Cortese
 HIST CORTESE
 CERS

S100865981
 N/A

Relative:
 Lower
 Actual:
 299 ft.

LUST REG 4:
 Region: 4
 Regional Board: 04
 County: Los Angeles
 Facility Id: 900380098
 Status: Remediation Plan
 Substance: Gasoline
 Substance Quantity: Not reported
 Local Case No: Not reported
 Case Type: Groundwater
 Abatement Method Used at the Site: Remove Free Product
 Global ID: T0603700920
 W Global ID: Not reported
 Staff: DP
 Local Agency: 19050
 Cross Street: LAS PALMAS AVENUE
 Enforcement Type: SEL
 Date Leak Discovered: Not reported
 Date Leak First Reported: 4/16/1997
 Date Leak Record Entered: 7/14/1988
 Date Confirmation Began: 4/18/1988
 Date Leak Stopped: Not reported
 Date Case Last Changed on Database: Not reported
 Date the Case was Closed: Not reported
 How Leak Discovered: Not reported
 How Leak Stopped: Not reported
 Cause of Leak: Not reported
 Leak Source: Not reported
 Operator: Not reported
 Water System: Not reported
 Well Name: Not reported
 Approx. Dist To Production Well (ft): 11638.292448933050424351528437
 Source of Cleanup Funding: Not reported
 Preliminary Site Assessment Workplan Submitted: 8/17/1988
 Preliminary Site Assessment Began: 10/15/1988
 Pollution Characterization Began: 4/20/1990
 Remediation Plan Submitted: 6/29/2004
 Remedial Action Underway: Not reported
 Post Remedial Action Monitoring Began: Not reported
 Enforcement Action Date: Not reported
 Historical Max MTBE Date: 3/9/2000
 Hist Max MTBE Conc in Groundwater: 124000
 Hist Max MTBE Conc in Soil: .14
 Significant Interim Remedial Action Taken: Yes
 GW Qualifier: Not reported
 Soil Qualifier: =

Map ID
Direction
Distance
Elevation

MAP FINDINGS

Site

Database(s)

EDR ID Number
EPA ID Number

AL SAL #2 (Continued)

S100865981

Organization: Not reported
Owner Contact: Not reported
Responsible Party: MR. MONTRI PHUVADAKORN
RP Address: 501 MARIN ST., SUITE 112B
Program: LUST
Lat/Long: 34.0905504 / -1
Local Agency Staff: PEJ
Beneficial Use: Not reported
Priority: Not reported
Cleanup Fund Id: Not reported
Suspended: Not reported
Assigned Name: Not reported
Summary: Not reported

LUST:

Name: AL SAL #2
Address: 6678 SANTA MONICA BLVD
City,State,Zip: HOLLYWOOD, CA 90038
Lead Agency: LOS ANGELES RWQCB (REGION 4)
Case Type: LUST Cleanup Site
Geo Track: http://geotracker.waterboards.ca.gov/profile_report.asp?global_id=T0603700920
Global Id: T0603700920
Latitude: 34.0905504
Longitude: -118.3356202
Status: Completed - Case Closed
Status Date: 12/03/2010
Case Worker: DPP
RB Case Number: 900380098
Local Agency: LOS ANGELES, CITY OF
File Location: Regional Board
Local Case Number: Not reported
Potential Media Affect: Aquifer used for drinking water supply
Potential Contaminants of Concern: Gasoline
Site History: Not reported

LUST:

Global Id: T0603700920
Contact Type: Regional Board Caseworker
Contact Name: DANIEL PIROTTON
Organization Name: LOS ANGELES RWQCB (REGION 4)
Address: Not reported
City: R4 UNKNOWN
Email: dpirotton@waterboards.ca.gov
Phone Number: 2135766714

Global Id: T0603700920
Contact Type: Local Agency Caseworker
Contact Name: ELOY LUNA
Organization Name: LOS ANGELES, CITY OF
Address: 200 North Main Street, Suite 1780
City: LOS ANGELES
Email: eloy.luna@lacity.org
Phone Number: Not reported

LUST:

Global Id: T0603700920
Action Type: RESPONSE

Map ID
Direction
Distance
Elevation

MAP FINDINGS

Site

Database(s)

EDR ID Number
EPA ID Number

AL SAL #2 (Continued)

S100865981

Date: 07/15/2003
Action: Monitoring Report - Quarterly

Global Id: T0603700920
Action Type: RESPONSE
Date: 01/15/2004
Action: Monitoring Report - Quarterly

Global Id: T0603700920
Action Type: RESPONSE
Date: 10/15/2003
Action: Monitoring Report - Quarterly

Global Id: T0603700920
Action Type: RESPONSE
Date: 03/15/2004
Action: CAP/RAP - Feasibility Study Report

Global Id: T0603700920
Action Type: RESPONSE
Date: 04/15/2004
Action: Monitoring Report - Quarterly

Global Id: T0603700920
Action Type: RESPONSE
Date: 01/15/2005
Action: Monitoring Report - Quarterly

Global Id: T0603700920
Action Type: RESPONSE
Date: 07/15/2004
Action: Monitoring Report - Quarterly

Global Id: T0603700920
Action Type: RESPONSE
Date: 10/01/2004
Action: Interim Remedial Action Plan

Global Id: T0603700920
Action Type: RESPONSE
Date: 10/15/2004
Action: Monitoring Report - Quarterly

Global Id: T0603700920
Action Type: REMEDIATION
Date: 11/06/2003
Action: Free Product Removal

Global Id: T0603700920
Action Type: ENFORCEMENT
Date: 07/15/2002
Action: Staff Letter

Global Id: T0603700920
Action Type: RESPONSE
Date: 10/15/2005
Action: Monitoring Report - Quarterly

Map ID
Direction
Distance
Elevation

MAP FINDINGS

Site

Database(s)

EDR ID Number
EPA ID Number

AL SAL #2 (Continued)

S100865981

| | |
|--------------|------------------------------------|
| Global Id: | T0603700920 |
| Action Type: | RESPONSE |
| Date: | 07/15/2005 |
| Action: | Monitoring Report - Quarterly |
| Global Id: | T0603700920 |
| Action Type: | Other |
| Date: | 04/16/1997 |
| Action: | Leak Reported |
| Global Id: | T0603700920 |
| Action Type: | RESPONSE |
| Date: | 01/15/2007 |
| Action: | Monitoring Report - Quarterly |
| Global Id: | T0603700920 |
| Action Type: | RESPONSE |
| Date: | 04/13/2006 |
| Action: | CAP/RAP - Feasibility Study Report |
| Global Id: | T0603700920 |
| Action Type: | RESPONSE |
| Date: | 01/15/2006 |
| Action: | Monitoring Report - Quarterly |
| Global Id: | T0603700920 |
| Action Type: | RESPONSE |
| Date: | 07/15/2006 |
| Action: | Monitoring Report - Quarterly |
| Global Id: | T0603700920 |
| Action Type: | RESPONSE |
| Date: | 04/15/2006 |
| Action: | Monitoring Report - Quarterly |
| Global Id: | T0603700920 |
| Action Type: | RESPONSE |
| Date: | 04/15/2007 |
| Action: | Monitoring Report - Quarterly |
| Global Id: | T0603700920 |
| Action Type: | RESPONSE |
| Date: | 10/15/2006 |
| Action: | Monitoring Report - Quarterly |
| Global Id: | T0603700920 |
| Action Type: | RESPONSE |
| Date: | 01/15/2008 |
| Action: | Monitoring Report - Quarterly |
| Global Id: | T0603700920 |
| Action Type: | RESPONSE |
| Date: | 04/15/2008 |
| Action: | Monitoring Report - Quarterly |
| Global Id: | T0603700920 |
| Action Type: | RESPONSE |

Map ID
Direction
Distance
Elevation

MAP FINDINGS

Site

Database(s)

EDR ID Number
EPA ID Number

AL SAL #2 (Continued)

S100865981

Date: 07/15/2007
Action: Monitoring Report - Quarterly

Global Id: T0603700920
Action Type: ENFORCEMENT
Date: 09/29/1999
Action: Staff Letter

Global Id: T0603700920
Action Type: ENFORCEMENT
Date: 06/15/2009
Action: Staff Letter

Global Id: T0603700920
Action Type: RESPONSE
Date: 10/15/2008
Action: Monitoring Report - Quarterly

Global Id: T0603700920
Action Type: RESPONSE
Date: 10/15/2007
Action: Monitoring Report - Quarterly

Global Id: T0603700920
Action Type: ENFORCEMENT
Date: 08/11/2003
Action: Staff Letter

Global Id: T0603700920
Action Type: ENFORCEMENT
Date: 10/05/2001
Action: Staff Letter

Global Id: T0603700920
Action Type: ENFORCEMENT
Date: 02/21/2003
Action: Staff Letter

Global Id: T0603700920
Action Type: RESPONSE
Date: 07/15/2008
Action: Monitoring Report - Quarterly

Global Id: T0603700920
Action Type: RESPONSE
Date: 04/15/2009
Action: Monitoring Report - Quarterly

Global Id: T0603700920
Action Type: RESPONSE
Date: 07/15/2009
Action: Monitoring Report - Semi-Annually

Global Id: T0603700920
Action Type: RESPONSE
Date: 07/15/2008
Action: Remedial Progress Report

Map ID
Direction
Distance
Elevation

MAP FINDINGS

Site

Database(s)

EDR ID Number
EPA ID Number

AL SAL #2 (Continued)

S100865981

| | |
|--------------|--|
| Global Id: | T0603700920 |
| Action Type: | RESPONSE |
| Date: | 12/15/2003 |
| Action: | Interim Remedial Action Plan |
| Global Id: | T0603700920 |
| Action Type: | RESPONSE |
| Date: | 04/15/2005 |
| Action: | Monitoring Report - Quarterly |
| Global Id: | T0603700920 |
| Action Type: | ENFORCEMENT |
| Date: | 01/21/2004 |
| Action: | Staff Letter |
| Global Id: | T0603700920 |
| Action Type: | ENFORCEMENT |
| Date: | 12/03/2010 |
| Action: | Closure/No Further Action Letter |
| Global Id: | T0603700920 |
| Action Type: | RESPONSE |
| Date: | 01/15/2009 |
| Action: | Monitoring Report - Quarterly |
| Global Id: | T0603700920 |
| Action Type: | RESPONSE |
| Date: | 01/15/2010 |
| Action: | Monitoring Report - Semi-Annually |
| Global Id: | T0603700920 |
| Action Type: | RESPONSE |
| Date: | 07/15/2010 |
| Action: | Monitoring Report - Semi-Annually |
| Global Id: | T0603700920 |
| Action Type: | ENFORCEMENT |
| Date: | 06/29/2004 |
| Action: | Staff Letter |
| Global Id: | T0603700920 |
| Action Type: | ENFORCEMENT |
| Date: | 05/20/2010 |
| Action: | Clean Up Fund - Case Closure Review Summary Report (RSR) |
| Global Id: | T0603700920 |
| Action Type: | RESPONSE |
| Date: | 07/15/2002 |
| Action: | Monitoring Report - Quarterly |
| Global Id: | T0603700920 |
| Action Type: | RESPONSE |
| Date: | 10/01/2002 |
| Action: | Unknown |
| Global Id: | T0603700920 |
| Action Type: | RESPONSE |

Map ID
Direction
Distance
Elevation

MAP FINDINGS

Site

Database(s)

EDR ID Number
EPA ID Number

AL SAL #2 (Continued)

S100865981

Date: 10/01/2002
Action: Well Installation Report

Global Id: T0603700920
Action Type: RESPONSE
Date: 10/15/2002
Action: Monitoring Report - Quarterly

Global Id: T0603700920
Action Type: RESPONSE
Date: 04/15/2003
Action: Monitoring Report - Quarterly

Global Id: T0603700920
Action Type: RESPONSE
Date: 01/15/2003
Action: Monitoring Report - Quarterly

LUST:

Global Id: T0603700920
Status: Open - Case Begin Date
Status Date: 04/18/1988

Global Id: T0603700920
Status: Open - Site Assessment
Status Date: 04/18/1988

Global Id: T0603700920
Status: Open - Site Assessment
Status Date: 08/17/1988

Global Id: T0603700920
Status: Open - Site Assessment
Status Date: 10/15/1988

Global Id: T0603700920
Status: Open - Site Assessment
Status Date: 04/20/1990

Global Id: T0603700920
Status: Open - Remediation
Status Date: 06/29/2004

Global Id: T0603700920
Status: Completed - Case Closed
Status Date: 12/03/2010

Name: GOLDEN STATE ENTERPRISES / 76 UNOCAL
Address: 6678 SANTA MONICA BLVD
City,State,Zip: LOS ANGELES, CA 90038
Lead Agency: LOS ANGELES RWQCB (REGION 4)
Case Type: LUST Cleanup Site
Geo Track: http://geotracker.waterboards.ca.gov/profile_report.asp?global_id=T10000006398
Global Id: T10000006398
Latitude: 34.090407
Longitude: -118.336012

Map ID
Direction
Distance
Elevation

MAP FINDINGS

Site

Database(s)

EDR ID Number
EPA ID Number

AL SAL #2 (Continued)

S100865981

Status: Completed - Case Closed
Status Date: 07/11/2016
Case Worker: JC
RB Case Number: 900380098A
Local Agency: Not reported
File Location: Not reported
Local Case Number: Not reported
Potential Media Affect: Soil
Potential Contaminants of Concern: Benzene
Site History: Not reported

LUST:

Global Id: T10000006398
Contact Type: Regional Board Caseworker
Contact Name: JOSHUA CWIKLA
Organization Name: LOS ANGELES RWQCB (REGION 4)
Address: 320 W. 4th Street, Suite 200
City: LOS ANGELES
Email: joshua.cwikla@waterboards.ca.gov
Phone Number: 2135766713

LUST:

Global Id: T10000006398
Action Type: ENFORCEMENT
Date: 07/11/2016
Action: Closure/No Further Action Letter

Global Id: T10000006398
Action Type: RESPONSE
Date: 10/01/2015
Action: Soil and Water Investigation Report

Global Id: T10000006398
Action Type: RESPONSE
Date: 05/28/2016
Action: Correspondence

Global Id: T10000006398
Action Type: RESPONSE
Date: 08/01/2015
Action: Soil and Water Investigation Workplan - Regulator Responded

Global Id: T10000006398
Action Type: RESPONSE
Date: 12/22/2015
Action: Request for Closure - Regulator Responded

Global Id: T10000006398
Action Type: ENFORCEMENT
Date: 03/28/2016
Action: Notification - Preclosure

Global Id: T10000006398
Action Type: Other
Date: 12/29/2014
Action: Leak Discovery

Map ID
Direction
Distance
Elevation

MAP FINDINGS

Site

Database(s)

EDR ID Number
EPA ID Number

AL SAL #2 (Continued)

S100865981

Global Id: T1000006398
Action Type: ENFORCEMENT
Date: 12/29/2014
Action: Referral to Regional Board

Global Id: T1000006398
Action Type: Other
Date: 12/29/2014
Action: Leak Reported

Global Id: T1000006398
Action Type: ENFORCEMENT
Date: 06/02/2015
Action: Staff Letter

Global Id: T1000006398
Action Type: ENFORCEMENT
Date: 08/03/2015
Action: Staff Letter

Global Id: T1000006398
Action Type: RESPONSE
Date: 04/02/2015
Action: Tank Removal Report / UST Sampling Report

Global Id: T1000006398
Action Type: ENFORCEMENT
Date: 03/02/2015
Action: Staff Letter

Global Id: T1000006398
Action Type: Other
Date: 12/29/2014
Action: Leak Began

LUST:

Global Id: T1000006398
Status: Open - Case Begin Date
Status Date: 12/29/2014

Global Id: T1000006398
Status: Open - Inactive
Status Date: 12/29/2014

Global Id: T1000006398
Status: Open - Site Assessment
Status Date: 08/03/2015

Global Id: T1000006398
Status: Completed - Case Closed
Status Date: 07/11/2016

CORTESE:

Name: AL SAL #2
Address: 6678 SANTA MONICA BLVD

Map ID
Direction
Distance
Elevation

MAP FINDINGS

Site

Database(s)

EDR ID Number
EPA ID Number

AL SAL #2 (Continued)

S100865981

City,State,Zip: HOLLYWOOD, CA 90038
Region: CORTESE
Envirostor Id: Not reported
Global ID: T0603700920
Site/Facility Type: LUST CLEANUP SITE
Cleanup Status: COMPLETED - CASE CLOSED
Status Date: Not reported
Site Code: Not reported
Latitude: Not reported
Longitude: Not reported
Owner: Not reported
Enf Type: Not reported
Swat R: Not reported
Flag: active
Order No: Not reported
Waste Discharge System No: Not reported
Effective Date: Not reported
Region 2: Not reported
WID Id: Not reported
Solid Waste Id No: Not reported
Waste Management Uit Name: Not reported
File Name: Active Open

Name: GOLDEN STATE ENTERPRISES / 76 UNOCAL
Address: 6678 SANTA MONICA BLVD
City,State,Zip: LOS ANGELES, CA 90038
Region: CORTESE
Envirostor Id: Not reported
Global ID: T10000006398
Site/Facility Type: LUST CLEANUP SITE
Cleanup Status: COMPLETED - CASE CLOSED
Status Date: Not reported
Site Code: Not reported
Latitude: Not reported
Longitude: Not reported
Owner: Not reported
Enf Type: Not reported
Swat R: Not reported
Flag: active
Order No: Not reported
Waste Discharge System No: Not reported
Effective Date: Not reported
Region 2: Not reported
WID Id: Not reported
Solid Waste Id No: Not reported
Waste Management Uit Name: Not reported
File Name: Active Open

HIST CORTESE:

edr_fname: UNOCAL STATION/AL-SAL OIL
edr_fadd1: 6678 SANTA MONICA
City,State,Zip: LOS ANGELES, CA 90038
Region: CORTESE
Facility County Code: 19
Reg By: LTNKA
Reg Id: 900380098

Map ID
Direction
Distance
Elevation

MAP FINDINGS

Site

Database(s)

EDR ID Number
EPA ID Number

AL SAL #2 (Continued)

S100865981

CERS:

Name: GOLDEN STATE ENTERPRISES / 76 UNOCAL
Address: 6678 SANTA MONICA BLVD
City,State,Zip: LOS ANGELES, CA 90038
Site ID: 275328
CERS ID: T1000006398
CERS Description: Leaking Underground Storage Tank Cleanup Site

Affiliation:

Affiliation Type Desc: Regional Board Caseworker
Entity Name: JOSHUA CWIKLA - LOS ANGELES RWQCB (REGION 4)
Entity Title: Not reported
Affiliation Address: 320 W. 4th Street, Suite 200
Affiliation City: LOS ANGELES
Affiliation State: CA
Affiliation Country: Not reported
Affiliation Zip: Not reported
Affiliation Phone: 2135766713

Name: AL SAL #2
Address: 6678 SANTA MONICA BLVD
City,State,Zip: HOLLYWOOD, CA 90038
Site ID: 200218
CERS ID: T0603700920
CERS Description: Leaking Underground Storage Tank Cleanup Site

Affiliation:

Affiliation Type Desc: Local Agency Caseworker
Entity Name: ELOY LUNA - LOS ANGELES, CITY OF
Entity Title: Not reported
Affiliation Address: 200 North Main Street, Suite 1780
Affiliation City: LOS ANGELES
Affiliation State: CA
Affiliation Country: Not reported
Affiliation Zip: Not reported
Affiliation Phone: Not reported

Affiliation Type Desc: Regional Board Caseworker
Entity Name: DANIEL PIROTON - LOS ANGELES RWQCB (REGION 4)
Entity Title: Not reported
Affiliation Address: Not reported
Affiliation City: R4 UNKNOWN
Affiliation State: CA
Affiliation Country: Not reported
Affiliation Zip: Not reported
Affiliation Phone: 2135766714

Map ID
 Direction
 Distance
 Elevation

MAP FINDINGS

Site

Database(s)

EDR ID Number
 EPA ID Number

261
 SW
 1/2-1
 0.553 mi.
 2922 ft.

KODAK HOLLYWOOD CAMPUS
6700 SANTA MONICA BOULEVARD & 1017 NORTH LAS PALMAS
LOS ANGELES, CA 90038

ENVIROSTOR S109348450
LUST N/A
VCP
DEED
Cortese
CERS

Relative:
Lower

ENVIROSTOR:

Actual:
299 ft.

Name: KODAK HOLLYWOOD CAMPUS
 Address: 6700 SANTA MONICA BOULEVARD & 1017 NORTH LAS PALMAS
 City,State,Zip: LOS ANGELES, CA 90038
 Facility ID: 60002229
 Status: Certified O&M - Land Use Restrictions Only
 Status Date: 04/14/2017
 Site Code: 301718
 Site Type: Voluntary Cleanup
 Site Type Detailed: Voluntary Cleanup
 Acres: 4.25
 NPL: NO
 Regulatory Agencies: SMBRP
 Lead Agency: SMBRP
 Program Manager: Laura Radke
 Supervisor: Juli Propes
 Division Branch: Cleanup Chatsworth
 Assembly: , 50
 Senate: , 26
 Special Program: Voluntary Cleanup Program
 Restricted Use: YES
 Site Mgmt Req: NONE SPECIFIED
 Funding: Responsible Party
 Latitude: 34.09
 Longitude: -118.3363
 APN: NONE SPECIFIED
 Past Use: NONE SPECIFIED
 Potential COC: NONE SPECIFIED
 Confirmed COC: NONE SPECIFIED
 Potential Description: NONE SPECIFIED
 Alias Name: 301718
 Alias Type: Project Code (Site Code)
 Alias Name: 60002229
 Alias Type: Envirostor ID Number

Completed Info:

Completed Area Name: PROJECT WIDE
 Completed Sub Area Name: Not reported
 Completed Document Type: Site Characterization Report
 Completed Date: 09/08/2016
 Comments: LUC is required.

Completed Area Name: PROJECT WIDE
 Completed Sub Area Name: Not reported
 Completed Document Type: Land Use Restriction Monitoring Report
 Completed Date: 11/14/2018
 Comments: Not reported

Completed Area Name: PROJECT WIDE
 Completed Sub Area Name: Not reported
 Completed Document Type: Land Use Restriction Monitoring Report
 Completed Date: 07/26/2019
 Comments: Not reported

Map ID
Direction
Distance
Elevation

MAP FINDINGS

Site

Database(s)

EDR ID Number
EPA ID Number

KODAK HOLLYWOOD CAMPUS (Continued)

S109348450

Completed Area Name: PROJECT WIDE
Completed Sub Area Name: Not reported
Completed Document Type: Land Use Restriction
Completed Date: 02/09/2017
Comments: Not reported

Completed Area Name: PROJECT WIDE
Completed Sub Area Name: Not reported
Completed Document Type: Voluntary Cleanup Agreement
Completed Date: 09/21/2015
Comments: VCA fully executed

Completed Area Name: PROJECT WIDE
Completed Sub Area Name: Not reported
Completed Document Type: Certification
Completed Date: 03/15/2017
Comments: Not reported

Completed Area Name: PROJECT WIDE
Completed Sub Area Name: Not reported
Completed Document Type: Correspondence
Completed Date: 10/11/2018
Comments: Certified mail October 12, 2018

Completed Area Name: PROJECT WIDE
Completed Sub Area Name: Not reported
Completed Document Type: Annual Oversight Cost Estimate
Completed Date: 09/24/2019
Comments: Not reported

Completed Area Name: PROJECT WIDE
Completed Sub Area Name: Not reported
Completed Document Type: Annual Oversight Cost Estimate
Completed Date: 01/23/2019
Comments: COMPLETE

Future Area Name: PROJECT WIDE
Future Sub Area Name: Not reported
Future Document Type: 5 Year Review Reports
Future Due Date: 2022
Schedule Area Name: Not reported
Schedule Sub Area Name: Not reported
Schedule Document Type: Not reported
Schedule Due Date: Not reported
Schedule Revised Date: Not reported

LUST:

Name: EASTMAN KODAK COMPANY
Address: 6700 SANTA MONICA BLVD
City,State,Zip: HOLLYWOOD, CA 90038
Lead Agency: LOS ANGELES RWQCB (REGION 4)
Case Type: LUST Cleanup Site
Geo Track: http://geotracker.waterboards.ca.gov/profile_report.asp?global_id=T0603700912
Global Id: T0603700912
Latitude: 34.0907714
Longitude: -118.3355612
Status: Completed - Case Closed

Map ID
Direction
Distance
Elevation

MAP FINDINGS

Site

Database(s)

EDR ID Number
EPA ID Number

KODAK HOLLYWOOD CAMPUS (Continued)

S109348450

Status Date: 10/20/1997
Case Worker: JH
RB Case Number: 900380016
Local Agency: LOS ANGELES, CITY OF
File Location: Not reported
Local Case Number: Not reported
Potential Media Affect: Aquifer used for drinking water supply
Potential Contaminants of Concern: Gasoline
Site History: Not reported

LUST:

Global Id: T0603700912
Contact Type: Local Agency Caseworker
Contact Name: ELOY LUNA
Organization Name: LOS ANGELES, CITY OF
Address: 200 North Main Street, Suite 1780
City: LOS ANGELES
Email: eloy.luna@lacity.org
Phone Number: Not reported

Global Id: T0603700912
Contact Type: Regional Board Caseworker
Contact Name: JAY HUANG
Organization Name: LOS ANGELES RWQCB (REGION 4)
Address: 320 WEST 4TH STREET, SUITE 200
City: LOS ANGELES
Email: jhuang@waterboards.ca.gov
Phone Number: 2135766711

LUST:

Global Id: T0603700912
Action Type: ENFORCEMENT
Date: 11/13/2008
Action: Staff Letter

Global Id: T0603700912
Action Type: Other
Date: 04/11/1985
Action: Leak Reported

LUST:

Global Id: T0603700912
Status: Open - Case Begin Date
Status Date: 04/11/1985

Global Id: T0603700912
Status: Open - Site Assessment
Status Date: 07/14/1988

Global Id: T0603700912
Status: Open - Verification Monitoring
Status Date: 01/10/1996

Global Id: T0603700912
Status: Completed - Case Closed
Status Date: 10/20/1997

Map ID
Direction
Distance
Elevation

MAP FINDINGS

Site

Database(s)

EDR ID Number
EPA ID Number

KODAK HOLLYWOOD CAMPUS (Continued)

S109348450

Name: KODAK FACILITY FORMER
Address: 6700 SANTA MONICA BLVD
City,State,Zip: HOLLYWOOD, CA 90038
Lead Agency: DEPARTMENT OF TOXIC SUBSTANCES CONTROL
Case Type: LUST Cleanup Site
Geo Track: http://geotracker.waterboards.ca.gov/profile_report.asp?global_id=T10000007706
Global Id: T10000007706
Latitude: 34.09038
Longitude: -118.33673
Status: Open - Site Assessment
Status Date: 01/06/2016
Case Worker: Not reported
RB Case Number: Not reported
Local Agency: Not reported
File Location: Not reported
Local Case Number: 900380016A
Potential Media Affect: Not reported
Potential Contaminants of Concern: Not reported
Site History: Not reported

LUST:

Global Id: T10000007706
Contact Type: Regional Board Caseworker
Contact Name: JAMES RYAN
Organization Name: LOS ANGELES RWQCB (REGION 4)
Address: West 4th Street, Suite 200
City: LOS ANGELES
Email: jamesw.ryan@waterboards.ca.gov
Phone Number: 2135766711

LUST:

Global Id: T10000007706
Action Type: ENFORCEMENT
Date: 01/06/2016
Action: Staff Letter

Global Id: T10000007706
Action Type: RESPONSE
Date: 03/21/2016
Action: Other Report / Document

Global Id: T10000007706
Action Type: ENFORCEMENT
Date: 09/19/2015
Action: Referral to Regional Board

Global Id: T10000007706
Action Type: ENFORCEMENT
Date: 08/02/2016
Action: Referral to Other State Agency

Global Id: T10000007706
Action Type: Other
Date: 09/19/2015
Action: Leak Discovery

Global Id: T10000007706

Map ID
Direction
Distance
Elevation

MAP FINDINGS

Site

Database(s)

EDR ID Number
EPA ID Number

KODAK HOLLYWOOD CAMPUS (Continued)

S109348450

Action Type: Other
Date: 09/19/2015
Action: Leak Reported

Global Id: T10000007706
Action Type: ENFORCEMENT
Date: 02/18/2016
Action: Staff Letter

Global Id: T10000007706
Action Type: Other
Date: 09/19/2015
Action: Leak Began

LUST:

Global Id: T10000007706
Status: Open - Case Begin Date
Status Date: 09/19/2015

Global Id: T10000007706
Status: Open - Inactive
Status Date: 09/19/2015

Global Id: T10000007706
Status: Open - Site Assessment
Status Date: 01/06/2016

VCP:

Name: KODAK HOLLYWOOD CAMPUS
Address: 6700 SANTA MONICA BOULEVARD & 1017 NORTH LAS PALMAS
City,State,Zip: LOS ANGELES, CA 90038
Facility ID: 60002229
Site Type: Voluntary Cleanup
Site Type Detail: Voluntary Cleanup
Site Mgmt. Req.: NONE SPECIFIED
Acres: 4.25
National Priorities List: NO
Cleanup Oversight Agencies: SMBRP
Lead Agency: SMBRP
Lead Agency Description: DTSC - Site Cleanup Program
Project Manager: Laura Radke
Supervisor: Juli Propes
Division Branch: Cleanup Chatsworth
Site Code: 301718
Assembly: , 50
Senate: , 26
Special Programs Code: Voluntary Cleanup Program
Status: Certified O&M - Land Use Restrictions Only
Status Date: 04/14/2017
Restricted Use: YES
Funding: Responsible Party
Lat/Long: 34.09 / -118.3363
APN: NONE SPECIFIED
Past Use: NONE SPECIFIED
Potential COC: NONE SPECIFIED

Map ID
Direction
Distance
Elevation

MAP FINDINGS

Site

Database(s)

EDR ID Number
EPA ID Number

KODAK HOLLYWOOD CAMPUS (Continued)

S109348450

Confirmed COC: NONE SPECIFIED
Potential Description: NONE SPECIFIED
Alias Name: 301718
Alias Type: Project Code (Site Code)
Alias Name: 60002229
Alias Type: Envirostor ID Number

Completed Info:

Completed Area Name: PROJECT WIDE
Completed Sub Area Name: Not reported
Completed Document Type: Site Characterization Report
Completed Date: 09/08/2016
Comments: LUC is required.

Completed Area Name: PROJECT WIDE
Completed Sub Area Name: Not reported
Completed Document Type: Land Use Restriction Monitoring Report
Completed Date: 11/14/2018
Comments: Not reported

Completed Area Name: PROJECT WIDE
Completed Sub Area Name: Not reported
Completed Document Type: Land Use Restriction Monitoring Report
Completed Date: 07/26/2019
Comments: Not reported

Completed Area Name: PROJECT WIDE
Completed Sub Area Name: Not reported
Completed Document Type: Land Use Restriction
Completed Date: 02/09/2017
Comments: Not reported

Completed Area Name: PROJECT WIDE
Completed Sub Area Name: Not reported
Completed Document Type: Voluntary Cleanup Agreement
Completed Date: 09/21/2015
Comments: VCA fully executed

Completed Area Name: PROJECT WIDE
Completed Sub Area Name: Not reported
Completed Document Type: Certification
Completed Date: 03/15/2017
Comments: Not reported

Completed Area Name: PROJECT WIDE
Completed Sub Area Name: Not reported
Completed Document Type: Correspondence
Completed Date: 10/11/2018
Comments: Certified mail October 12, 2018

Completed Area Name: PROJECT WIDE
Completed Sub Area Name: Not reported
Completed Document Type: Annual Oversight Cost Estimate
Completed Date: 09/24/2019
Comments: Not reported

Completed Area Name: PROJECT WIDE
Completed Sub Area Name: Not reported

Map ID
Direction
Distance
Elevation

MAP FINDINGS

Site

Database(s)

EDR ID Number
EPA ID Number

KODAK HOLLYWOOD CAMPUS (Continued)

S109348450

Completed Document Type: Annual Oversight Cost Estimate
Completed Date: 01/23/2019
Comments: COMPLETE

Future Area Name: PROJECT WIDE
Future Sub Area Name: Not reported
Future Document Type: 5 Year Review Reports
Future Due Date: 2022
Schedule Area Name: Not reported
Schedule Sub Area Name: Not reported
Schedule Document Type: Not reported
Schedule Due Date: Not reported
Schedule Revised Date: Not reported

DEED:

Name: KODAK HOLLYWOOD CAMPUS
Address: 6700 SANTA MONICA BOULEVARD & 1017 NORTH LAS PALMAS
City,State,Zip: LOS ANGELES, CA 90038
Envirostor ID: 60002229
Area: PROJECT WIDE
Sub Area: Not reported
Site Type: VOLUNTARY CLEANUP
Status: CERTIFIED O&M - LAND USE RESTRICTIONS ONLY
Agency: Not reported
Covenant Uploaded: Not reported
Deed Date(s): Not reported
File Name: Envirostor Land Use Restrictions

CORTESE:

Name: EASTMAN KODAK COMPANY
Address: 6700 SANTA MONICA BLVD
City,State,Zip: HOLLYWOOD, CA 90038
Region: CORTESE
Envirostor Id: Not reported
Global ID: T0603700912
Site/Facility Type: LUST CLEANUP SITE
Cleanup Status: COMPLETED - CASE CLOSED
Status Date: Not reported
Site Code: Not reported
Latitude: Not reported
Longitude: Not reported
Owner: Not reported
Enf Type: Not reported
Swat R: Not reported
Flag: active
Order No: Not reported
Waste Discharge System No: Not reported
Effective Date: Not reported
Region 2: Not reported
WID Id: Not reported
Solid Waste Id No: Not reported
Waste Management Uit Name: Not reported
File Name: Active Open

Name: KODAK FACILITY FORMER
Address: 6700 SANTA MONICA BLVD

Map ID
Direction
Distance
Elevation

MAP FINDINGS

Site

Database(s)

EDR ID Number
EPA ID Number

KODAK HOLLYWOOD CAMPUS (Continued)

S109348450

City,State,Zip: HOLLYWOOD, CA 90038
Region: CORTESE
Envirostor Id: Not reported
Global ID: T10000007706
Site/Facility Type: LUST CLEANUP SITE
Cleanup Status: OPEN - SITE ASSESSMENT
Status Date: Not reported
Site Code: Not reported
Latitude: Not reported
Longitude: Not reported
Owner: Not reported
Enf Type: Not reported
Swat R: Not reported
Flag: active
Order No: Not reported
Waste Discharge System No: Not reported
Effective Date: Not reported
Region 2: Not reported
WID Id: Not reported
Solid Waste Id No: Not reported
Waste Management Uit Name: Not reported
File Name: Active Open

CERS:

Name: EASTMAN KODAK COMPANY
Address: 6700 SANTA MONICA BLVD
City,State,Zip: HOLLYWOOD, CA 90038
Site ID: 256313
CERS ID: T0603700912
CERS Description: Leaking Underground Storage Tank Cleanup Site

Affiliation:

Affiliation Type Desc: Local Agency Caseworker
Entity Name: ELOY LUNA - LOS ANGELES, CITY OF
Entity Title: Not reported
Affiliation Address: 200 North Main Street, Suite 1780
Affiliation City: LOS ANGELES
Affiliation State: CA
Affiliation Country: Not reported
Affiliation Zip: Not reported
Affiliation Phone: Not reported

Affiliation Type Desc: Regional Board Caseworker
Entity Name: JAY HUANG - LOS ANGELES RWQCB (REGION 4)
Entity Title: Not reported
Affiliation Address: 320 WEST 4TH STREET, SUITE 200
Affiliation City: LOS ANGELES
Affiliation State: CA
Affiliation Country: Not reported
Affiliation Zip: Not reported
Affiliation Phone: 2135766711

Name: KODAK FACILITY FORMER
Address: 6700 SANTA MONICA BLVD
City,State,Zip: HOLLYWOOD, CA 90038
Site ID: 358292

Map ID
 Direction
 Distance
 Elevation

MAP FINDINGS

Site

Database(s)

EDR ID Number
 EPA ID Number

KODAK HOLLYWOOD CAMPUS (Continued)

S109348450

CERS ID: T10000007706
 CERS Description: Leaking Underground Storage Tank Cleanup Site
 Affiliation:
 Affiliation Type Desc: Regional Board Caseworker
 Entity Name: JAMES RYAN - LOS ANGELES RWQCB (REGION 4)
 Entity Title: Not reported
 Affiliation Address: West 4th Street, Suite 200
 Affiliation City: LOS ANGELES
 Affiliation State: CA
 Affiliation Country: Not reported
 Affiliation Zip: Not reported
 Affiliation Phone: 2135766711

262
 SSW
 1/2-1
 0.568 mi.
 2998 ft.

HOLLYWOOD ST MAINTENANCE YARD
6640 ROMAINE ST
LOS ANGELES, CA 90038

LUST S104159599
HIST UST N/A
Cortese
HIST CORTESE
CERS

Relative:
Lower
Actual:
292 ft.

LUST REG 4:
 Region: 4
 Regional Board: 04
 County: Los Angeles
 Facility Id: 900380298
 Status: Remedial action (cleanup) Underway
 Substance: Diesel
 Substance Quantity: Not reported
 Local Case No: Not reported
 Case Type: Groundwater
 Abatement Method Used at the Site: Not reported
 Global ID: T0603700939
 W Global ID: Not reported
 Staff: MSH
 Local Agency: 19050
 Cross Street: LA PALMA
 Enforcement Type: WDR
 Date Leak Discovered: 9/13/1995
 Date Leak First Reported: 9/15/1995
 Date Leak Record Entered: 1/2/1996
 Date Confirmation Began: Not reported
 Date Leak Stopped: 9/13/1995
 Date Case Last Changed on Database: 7/10/2002
 Date the Case was Closed: Not reported
 How Leak Discovered: Tank Test
 How Leak Stopped: Not reported
 Cause of Leak: UNK
 Leak Source: UNK
 Operator: CITY OF LOS ANGELES
 Water System: Not reported
 Well Name: Not reported
 Approx. Dist To Production Well (ft): 10951.226218292818647738794005
 Source of Cleanup Funding: UNK
 Preliminary Site Assessment Workplan Submitted: 1/15/1992
 Preliminary Site Assessment Began: 9/15/1995
 Pollution Characterization Began: 7/1/1998
 Remediation Plan Submitted: 7/29/2002

Map ID
Direction
Distance
Elevation

MAP FINDINGS

Site

Database(s)

EDR ID Number
EPA ID Number

HOLLYWOOD ST MAINTENANCE YARD (Continued)

S104159599

Remedial Action Underway: 6/20/2003
Post Remedial Action Monitoring Began: Not reported
Enforcement Action Date: Not reported
Historical Max MTBE Date: 3/1/2002
Hist Max MTBE Conc in Groundwater: 1900
Hist Max MTBE Conc in Soil: 1400
Significant Interim Remedial Action Taken: Not reported
GW Qualifier: =
Soil Qualifier: =
Organization: Not reported
Owner Contact: Not reported
Responsible Party: MICHAEL MULHERN
RP Address: 911 WILSHIRE BLVD., SUITE #700
Program: LUST
Lat/Long: 34.0887495 / -1
Local Agency Staff: PEJ
Beneficial Use: Not reported
Priority: Not reported
Cleanup Fund Id: Not reported
Suspended: Not reported
Assigned Name: Not reported
Summary: 7/17/00 2ND QTR GW MON RPT 2000; 10/3/00 3RD QTR GW MON RPT 2000;
12/14/00 WP SUPPLEMENTAL ENVIRON. INVESTIGATION; 4/15/01 1ST QTR GW
MON RPT 2001

LUST:

Name: HOLLYWOOD ST MAINTENANCE YARD
Address: 6640 ROMAINE ST
City,State,Zip: LOS ANGELES, CA 90038
Lead Agency: LOS ANGELES RWQCB (REGION 4)
Case Type: LUST Cleanup Site
Geo Track: http://geotracker.waterboards.ca.gov/profile_report.asp?global_id=T0603700939
Global Id: T0603700939
Latitude: 34.0887495
Longitude: -118.3344452
Status: Completed - Case Closed
Status Date: 12/07/2009
Case Worker: Not reported
RB Case Number: 900380298
Local Agency: LOS ANGELES, CITY OF
File Location: Regional Board
Local Case Number: Not reported
Potential Media Affect: Aquifer used for drinking water supply
Potential Contaminants of Concern: Diesel
Site History: Not reported

LUST:

Global Id: T0603700939
Contact Type: Local Agency Caseworker
Contact Name: TBD
Organization Name: LOS ANGELES, CITY OF
Address: 200 N. MAIN ST. RM. 970
City: LOS ANGELES
Email: Not reported
Phone Number: 2134826528

Map ID
Direction
Distance
Elevation

MAP FINDINGS

Site

Database(s)

EDR ID Number
EPA ID Number

HOLLYWOOD ST MAINTENANCE YARD (Continued)

S104159599

LUST:

| | |
|--------------|-------------------------------------|
| Global Id: | T0603700939 |
| Action Type: | Other |
| Date: | 09/13/1995 |
| Action: | Leak Discovery |
| Global Id: | T0603700939 |
| Action Type: | RESPONSE |
| Date: | 04/27/2004 |
| Action: | Other Report / Document |
| Global Id: | T0603700939 |
| Action Type: | RESPONSE |
| Date: | 10/15/2002 |
| Action: | Monitoring Report - Quarterly |
| Global Id: | T0603700939 |
| Action Type: | RESPONSE |
| Date: | 04/15/2003 |
| Action: | Monitoring Report - Quarterly |
| Global Id: | T0603700939 |
| Action Type: | RESPONSE |
| Date: | 07/15/2003 |
| Action: | Remedial Progress Report |
| Global Id: | T0603700939 |
| Action Type: | RESPONSE |
| Date: | 03/12/2004 |
| Action: | Interim Remedial Action Plan |
| Global Id: | T0603700939 |
| Action Type: | RESPONSE |
| Date: | 01/29/2008 |
| Action: | Monitoring Report - Quarterly |
| Global Id: | T0603700939 |
| Action Type: | RESPONSE |
| Date: | 02/18/2004 |
| Action: | Soil and Water Investigation Report |
| Global Id: | T0603700939 |
| Action Type: | RESPONSE |
| Date: | 01/15/2004 |
| Action: | Monitoring Report - Quarterly |
| Global Id: | T0603700939 |
| Action Type: | RESPONSE |
| Date: | 10/15/2003 |
| Action: | Monitoring Report - Quarterly |
| Global Id: | T0603700939 |
| Action Type: | RESPONSE |
| Date: | 04/15/2004 |
| Action: | Monitoring Report - Quarterly |
| Global Id: | T0603700939 |

Map ID
Direction
Distance
Elevation

MAP FINDINGS

Site

Database(s)

EDR ID Number
EPA ID Number

HOLLYWOOD ST MAINTENANCE YARD (Continued)

S104159599

Action Type: Other
Date: 09/13/1995
Action: Leak Stopped

Global Id: T0603700939
Action Type: RESPONSE
Date: 01/15/2005
Action: Monitoring Report - Quarterly

Global Id: T0603700939
Action Type: RESPONSE
Date: 10/15/2005
Action: Monitoring Report - Quarterly

Global Id: T0603700939
Action Type: REMEDIATION
Date: 09/16/1999
Action: Excavation

Global Id: T0603700939
Action Type: REMEDIATION
Date: 10/01/2006
Action: Soil Vapor Extraction (SVE)

Global Id: T0603700939
Action Type: ENFORCEMENT
Date: 07/29/2002
Action: Staff Letter

Global Id: T0603700939
Action Type: RESPONSE
Date: 04/15/2005
Action: Monitoring Report - Quarterly

Global Id: T0603700939
Action Type: Other
Date: 09/15/1995
Action: Leak Reported

Global Id: T0603700939
Action Type: RESPONSE
Date: 01/15/2006
Action: Monitoring Report - Quarterly

Global Id: T0603700939
Action Type: RESPONSE
Date: 04/15/2006
Action: Monitoring Report - Quarterly

Global Id: T0603700939
Action Type: RESPONSE
Date: 07/15/2006
Action: Monitoring Report - Quarterly

Global Id: T0603700939
Action Type: RESPONSE
Date: 01/15/2007

Map ID
Direction
Distance
Elevation

MAP FINDINGS

Site

Database(s)

EDR ID Number
EPA ID Number

HOLLYWOOD ST MAINTENANCE YARD (Continued)

S104159599

Action: Monitoring Report - Quarterly

Global Id: T0603700939
Action Type: ENFORCEMENT
Date: 07/01/1998
Action: Staff Letter

Global Id: T0603700939
Action Type: ENFORCEMENT
Date: 06/15/2009
Action: Staff Letter

Global Id: T0603700939
Action Type: RESPONSE
Date: 01/15/2009
Action: Monitoring Report - Quarterly

Global Id: T0603700939
Action Type: RESPONSE
Date: 10/15/2008
Action: Remedial Progress Report

Global Id: T0603700939
Action Type: RESPONSE
Date: 07/15/2008
Action: Remedial Progress Report

Global Id: T0603700939
Action Type: ENFORCEMENT
Date: 10/23/2002
Action: Waste Discharge Requirements

Global Id: T0603700939
Action Type: ENFORCEMENT
Date: 12/07/2009
Action: Closure/No Further Action Letter

Global Id: T0603700939
Action Type: RESPONSE
Date: 07/15/2009
Action: Remedial Progress Report

Global Id: T0603700939
Action Type: RESPONSE
Date: 07/15/2003
Action: Monitoring Report - Quarterly

Global Id: T0603700939
Action Type: RESPONSE
Date: 01/15/2009
Action: Remedial Progress Report

Global Id: T0603700939
Action Type: RESPONSE
Date: 04/15/2009
Action: Remedial Progress Report

Map ID
Direction
Distance
Elevation

MAP FINDINGS

Site

Database(s)

EDR ID Number
EPA ID Number

HOLLYWOOD ST MAINTENANCE YARD (Continued)

S104159599

Global Id: T0603700939
Action Type: RESPONSE
Date: 09/29/2002
Action: CAP/RAP - Final Remediation / Design Plan

Global Id: T0603700939
Action Type: RESPONSE
Date: 01/15/2003
Action: Monitoring Report - Quarterly

Global Id: T0603700939
Action Type: RESPONSE
Date: 01/15/2003
Action: NPDES / WDR Reports

Global Id: T0603700939
Action Type: RESPONSE
Date: 04/15/2002
Action: Monitoring Report - Quarterly

Global Id: T0603700939
Action Type: RESPONSE
Date: 07/15/2002
Action: Monitoring Report - Quarterly

Global Id: T0603700939
Action Type: RESPONSE
Date: 06/26/2002
Action: Interim Remedial Action Plan

Global Id: T0603700939
Action Type: RESPONSE
Date: 10/15/2002
Action: Monitoring Report - Quarterly

Global Id: T0603700939
Action Type: RESPONSE
Date: 07/15/2004
Action: Monitoring Report - Quarterly

LUST:

Global Id: T0603700939
Status: Open - Case Begin Date
Status Date: 01/15/1992

Global Id: T0603700939
Status: Open - Site Assessment
Status Date: 01/15/1992

Global Id: T0603700939
Status: Open - Site Assessment
Status Date: 09/15/1995

Global Id: T0603700939
Status: Open - Site Assessment
Status Date: 07/01/1998

Map ID
Direction
Distance
Elevation

MAP FINDINGS

Site

Database(s)

EDR ID Number
EPA ID Number

HOLLYWOOD ST MAINTENANCE YARD (Continued)

S104159599

Global Id: T0603700939
Status: Open - Remediation
Status Date: 07/29/2002

Global Id: T0603700939
Status: Open - Remediation
Status Date: 06/20/2003

Global Id: T0603700939
Status: Open - Remediation
Status Date: 01/29/2008

Global Id: T0603700939
Status: Open - Remediation
Status Date: 04/28/2008

Global Id: T0603700939
Status: Completed - Case Closed
Status Date: 12/07/2009

HIST UST:

Name: HOLLYWOOD STREET MAINT YD
Address: 6640 ROMAINE STREET
City,State,Zip: LOS ANGELES, CA 90038
File Number: 000270CD
URL: <http://geotracker.waterboards.ca.gov/ustpdfs/pdf/000270CD.pdf>
Region: Not reported
Facility ID: Not reported
Facility Type: Not reported
Other Type: Not reported
Contact Name: Not reported
Telephone: Not reported
Owner Name: Not reported
Owner Address: Not reported
Owner City,St,Zip: Not reported
Total Tanks: Not reported

Tank Num: Not reported
Container Num: Not reported
Year Installed: Not reported
Tank Capacity: Not reported
Tank Used for: Not reported
Type of Fuel: Not reported
Container Construction Thickness: Not reported
Leak Detection: Not reported

Click here for Geo Tracker PDF:

CORTESE:

Name: HOLLYWOOD ST MAINTENANCE YARD
Address: 6640 ROMAINE ST
City,State,Zip: LOS ANGELES, CA 90038
Region: CORTESE
Envirostor Id: Not reported
Global ID: T0603700939

Map ID
Direction
Distance
Elevation

MAP FINDINGS

Site

Database(s)

EDR ID Number
EPA ID Number

HOLLYWOOD ST MAINTENANCE YARD (Continued)

S104159599

Site/Facility Type: LUST CLEANUP SITE
Cleanup Status: COMPLETED - CASE CLOSED
Status Date: Not reported
Site Code: Not reported
Latitude: Not reported
Longitude: Not reported
Owner: Not reported
Enf Type: Not reported
Swat R: Not reported
Flag: active
Order No: Not reported
Waste Discharge System No: Not reported
Effective Date: Not reported
Region 2: Not reported
WID Id: Not reported
Solid Waste Id No: Not reported
Waste Management Uit Name: Not reported
File Name: Active Open

HIST CORTESE:

edr_fname: HOLLYWOOD ST MAINTENANCE
edr_fadd1: 6640 ROMAINE
City,State,Zip: LOS ANGELES, CA
Region: CORTESE
Facility County Code: 19
Reg By: LTNKA
Reg Id: 900380298

CERS:

Name: HOLLYWOOD ST MAINTENANCE YARD
Address: 6640 ROMAINE ST
City,State,Zip: LOS ANGELES, CA 90038
Site ID: 201677
CERS ID: T0603700939
CERS Description: Leaking Underground Storage Tank Cleanup Site

Affiliation:

Affiliation Type Desc: Local Agency Caseworker
Entity Name: TBD - LOS ANGELES, CITY OF
Entity Title: Not reported
Affiliation Address: 200 N. MAIN ST. RM. 970
Affiliation City: LOS ANGELES
Affiliation State: CA
Affiliation Country: Not reported
Affiliation Zip: Not reported
Affiliation Phone: 2134826528

Map ID
 Direction
 Distance
 Elevation

MAP FINDINGS

Site

Database(s)

EDR ID Number
 EPA ID Number

AR263 **VINE AUTO PROTECH**
SSE **1000 VINE ST N**
1/2-1 **LOS ANGELES, CA 90038**
0.571 mi.
3016 ft. **Site 1 of 2 in cluster AR**

LUST **S101307375**
Cortese
HIST CORTESE
CERS **N/A**

Relative:
Lower
Actual:
298 ft.

Relative: LUST REG 4:
Lower Region: 4
 Regional Board: 04
Actual: County: Los Angeles
298 ft. Facility Id: 900380252
 Status: Case Closed
 Substance: Waste Oil
 Substance Quantity: Not reported
 Local Case No: Not reported
 Case Type: Groundwater
 Abatement Method Used at the Site: Remove Free Product
 Global ID: T0603700935
 W Global ID: Not reported
 Staff: WXT
 Local Agency: 19050
 Cross Street: SANTA MONICA BLVD
 Enforcement Type: Not reported
 Date Leak Discovered: 12/15/1992
 Date Leak First Reported: 4/23/1993
 Date Leak Record Entered: 7/15/1993
 Date Confirmation Began: Not reported
 Date Leak Stopped: Not reported
 Date Case Last Changed on Database: 8/6/1999
 Date the Case was Closed: 7/7/1999
 How Leak Discovered: Tank Closure
 How Leak Stopped: Not reported
 Cause of Leak: UNK
 Leak Source: UNK
 Operator: Not reported
 Water System: Not reported
 Well Name: Not reported
 Approx. Dist To Production Well (ft): 9215.966579123137309360251193
 Source of Cleanup Funding: UNK
 Preliminary Site Assessment Workplan Submitted: 3/15/1993
 Preliminary Site Assessment Began: Not reported
 Pollution Characterization Began: 7/12/1996
 Remediation Plan Submitted: 2/16/1999
 Remedial Action Underway: Not reported
 Post Remedial Action Monitoring Began: Not reported
 Enforcement Action Date: Not reported
 Historical Max MTBE Date: Not reported
 Hist Max MTBE Conc in Groundwater: Not reported
 Hist Max MTBE Conc in Soil: Not reported
 Significant Interim Remedial Action Taken: Yes
 GW Qualifier: Not reported
 Soil Qualifier: Not reported
 Organization: Not reported
 Owner Contact: Not reported
 Responsible Party: VINE AUTO PROTECH
 RP Address: 5624 FULCHER AVE, N. HOLLYWOOD, CA 91601
 Program: LUST
 Lat/Long: 34.0888856 / -1
 Local Agency Staff: PEJ

Map ID
Direction
Distance
Elevation

MAP FINDINGS

Site

Database(s)

EDR ID Number
EPA ID Number

VINE AUTO PROTECH (Continued)

S101307375

Beneficial Use: Not reported
Priority: LOP/HIGH - ADMINISTRATIVE (CLOSURE/SB2004/ENFORCEMENT)
Cleanup Fund Id: Not reported
Suspended: Not reported
Assigned Name: Not reported
Summary: 01/06/99 - 2ND SEMI-ANNUAL 1998 GW MON RPT; 02/16/99 - SOIL
REMEDATION WORKPLAN; 6/10/99 SOIL REMEDIATION AND 3RD SEMI-ANNUAL GW
MON RPT 1999

LUST:

Name: VINE AUTO PROTECH
Address: 1000 VINE ST N
City,State,Zip: LOS ANGELES, CA 90038
Lead Agency: LOS ANGELES RWQCB (REGION 4)
Case Type: LUST Cleanup Site
Geo Track: http://geotracker.waterboards.ca.gov/profile_report.asp?global_id=T0603700935
Global Id: T0603700935
Latitude: 34.0888856
Longitude: -118.3265039
Status: Completed - Case Closed
Status Date: 07/07/1999
Case Worker: WXT
RB Case Number: 900380252
Local Agency: LOS ANGELES, CITY OF
File Location: Not reported
Local Case Number: Not reported
Potential Media Affect: Aquifer used for drinking water supply
Potential Contaminants of Concern: Waste Oil / Motor / Hydraulic / Lubricating
Site History: Not reported

LUST:

Global Id: T0603700935
Contact Type: Local Agency Caseworker
Contact Name: ELOY LUNA
Organization Name: LOS ANGELES, CITY OF
Address: 200 North Main Street, Suite 1780
City: LOS ANGELES
Email: eloy.luna@lacity.org
Phone Number: Not reported

Global Id: T0603700935
Contact Type: Regional Board Caseworker
Contact Name: WEIXING TONG
Organization Name: LOS ANGELES RWQCB (REGION 4)
Address: Not reported
City: R4 UNKNOWN
Email: wtong@waterboards.ca.gov
Phone Number: Not reported

LUST:

Global Id: T0603700935
Action Type: Other
Date: 12/15/1992
Action: Leak Discovery

Global Id: T0603700935
Action Type: Other

Map ID
Direction
Distance
Elevation

MAP FINDINGS

Site

Database(s)

EDR ID Number
EPA ID Number

VINE AUTO PROTECH (Continued)

S101307375

Date: 04/23/1993
Action: Leak Reported

LUST:

Global Id: T0603700935
Status: Open - Case Begin Date
Status Date: 12/15/1992

Global Id: T0603700935
Status: Open - Site Assessment
Status Date: 03/15/1993

Global Id: T0603700935
Status: Open - Site Assessment
Status Date: 07/12/1996

Global Id: T0603700935
Status: Open - Remediation
Status Date: 02/16/1999

Global Id: T0603700935
Status: Completed - Case Closed
Status Date: 07/07/1999

CORTESE:

Name: VINE AUTO PROTECH
Address: 1000 VINE ST N
City,State,Zip: LOS ANGELES, CA 90038
Region: CORTESE
Envirostor Id: Not reported
Global ID: T0603700935
Site/Facility Type: LUST CLEANUP SITE
Cleanup Status: COMPLETED - CASE CLOSED
Status Date: Not reported
Site Code: Not reported
Latitude: Not reported
Longitude: Not reported
Owner: Not reported
Enf Type: Not reported
Swat R: Not reported
Flag: active
Order No: Not reported
Waste Discharge System No: Not reported
Effective Date: Not reported
Region 2: Not reported
WID Id: Not reported
Solid Waste Id No: Not reported
Waste Management Uit Name: Not reported
File Name: Active Open

HIST CORTESE:

edr_fname: VINE AUTO PROTECH
edr_fadd1: 1000 VINE
City,State,Zip: LOS ANGELES, CA
Region: CORTESE

Map ID
Direction
Distance
Elevation

MAP FINDINGS

Site

Database(s)

EDR ID Number
EPA ID Number

VINE AUTO PROTECH (Continued)

S101307375

Facility County Code: 19
Reg By: LTNKA
Reg Id: 900380252

CERS:

Name: VINE AUTO PROTECH
Address: 1000 VINE ST N
City,State,Zip: LOS ANGELES, CA 90038
Site ID: 200931
CERS ID: T0603700935
CERS Description: Leaking Underground Storage Tank Cleanup Site

Affiliation:

Affiliation Type Desc: Regional Board Caseworker
Entity Name: WEIXING TONG - LOS ANGELES RWQCB (REGION 4)
Entity Title: Not reported
Affiliation Address: Not reported
Affiliation City: R4 UNKNOWN
Affiliation State: CA
Affiliation Country: Not reported
Affiliation Zip: Not reported
Affiliation Phone: Not reported

Affiliation Type Desc: Local Agency Caseworker
Entity Name: ELOY LUNA - LOS ANGELES, CITY OF
Entity Title: Not reported
Affiliation Address: 200 North Main Street, Suite 1780
Affiliation City: LOS ANGELES
Affiliation State: CA
Affiliation Country: Not reported
Affiliation Zip: Not reported
Affiliation Phone: Not reported

264
North
1/2-1
0.579 mi.
3055 ft.

CHEVRON #9-0458
1934 CAHUENGA BLVD
LOS ANGELES, CA 90068

LUST S102427082
Cortese N/A
CERS

Relative:
Higher
Actual:
425 ft.

LUST REG 4:
Region: 4
Regional Board: 04
County: Los Angeles
Facility Id: 900680034
Status: Case Closed
Substance: Gasoline
Substance Quantity: Not reported
Local Case No: Not reported
Case Type: Groundwater
Abatement Method Used at the Site: Excavate and Dispose
Global ID: T0603701217
W Global ID: Not reported
Staff: UNK
Local Agency: 19050
Cross Street: DIX
Enforcement Type: Not reported
Date Leak Discovered: 3/8/1988

Map ID
Direction
Distance
Elevation

MAP FINDINGS

Site

Database(s)

EDR ID Number
EPA ID Number

CHEVRON #9-0458 (Continued)

S102427082

Date Leak First Reported: 3/11/1988
Date Leak Record Entered: 3/31/1988
Date Confirmation Began: Not reported
Date Leak Stopped: 3/8/1988
Date Case Last Changed on Database: 6/4/1997
Date the Case was Closed: 1/15/1997
How Leak Discovered: Tank Test
How Leak Stopped: Not reported
Cause of Leak: Corrosion
Leak Source: Not reported
Operator: RODRIGUEZ, JORGE
Water System: Not reported
Well Name: Not reported
Approx. Dist To Production Well (ft): 15077.986306357350718932961628
Source of Cleanup Funding: Not reported
Preliminary Site Assessment Workplan Submitted: Not reported
Preliminary Site Assessment Began: Not reported
Pollution Characterization Began: 3/8/1991
Remediation Plan Submitted: Not reported
Remedial Action Underway: Not reported
Post Remedial Action Monitoring Began: Not reported
Enforcement Action Date: Not reported
Historical Max MTBE Date: Not reported
Hist Max MTBE Conc in Groundwater: Not reported
Hist Max MTBE Conc in Soil: Not reported
Significant Interim Remedial Action Taken: Not reported
GW Qualifier: Not reported
Soil Qualifier: Not reported
Organization: Not reported
Owner Contact: Not reported
Responsible Party: CHEVRON PRODUCTS USA
RP Address: 1300 S BEACH BLVD, LA HABRA CA 90632
Program: LUST
Lat/Long: 34.1062078 / -1
Local Agency Staff: PEJ
Beneficial Use: Not reported
Priority: Not reported
Cleanup Fund Id: Not reported
Suspended: Not reported
Assigned Name: Not reported
Summary: FAILED ISOLATION TEST. DUE TO BE ABANDONED DECEMBER 1990. OLD CASE
#003003 01/02/97 REQUEST
FOR CLOSURE 12/18/96 4TH QUARTER G/W
MONITORING REPORT

CORTESE:

Name: CHEVRON #9-0458
Address: 1934 CAHUENGA BLVD
City,State,Zip: LOS ANGELES, CA 90068
Region: CORTESE
Envirostor Id: Not reported
Global ID: T0603701217
Site/Facility Type: LUST CLEANUP SITE
Cleanup Status: COMPLETED - CASE CLOSED
Status Date: Not reported
Site Code: Not reported
Latitude: Not reported

Map ID
 Direction
 Distance
 Elevation

MAP FINDINGS

Site

Database(s)

EDR ID Number
 EPA ID Number

CHEVRON #9-0458 (Continued)

S102427082

Longitude: Not reported
 Owner: Not reported
 Enf Type: Not reported
 Swat R: Not reported
 Flag: active
 Order No: Not reported
 Waste Discharge System No: Not reported
 Effective Date: Not reported
 Region 2: Not reported
 WID Id: Not reported
 Solid Waste Id No: Not reported
 Waste Management Uit Name: Not reported
 File Name: Active Open

CERS:

Name: CHEVRON #9-0458
 Address: 1934 CAHUENGA BLVD
 City,State,Zip: LOS ANGELES, CA 90068
 Site ID: 236709
 CERS ID: T0603701217
 CERS Description: Leaking Underground Storage Tank Cleanup Site

Affiliation:

Affiliation Type Desc: Local Agency Caseworker
Entity Name: ELOY LUNA - LOS ANGELES, CITY OF
Entity Title: Not reported
Affiliation Address: 200 North Main Street, Suite 1780
Affiliation City: LOS ANGELES
Affiliation State: CA
Affiliation Country: Not reported
Affiliation Zip: Not reported
Affiliation Phone: Not reported

Affiliation Type Desc: Regional Board Caseworker
Entity Name: YUE RONG - LOS ANGELES RWQCB (REGION 4)
Entity Title: Not reported
Affiliation Address: 320 W. 4TH ST., SUITE 200
Affiliation City: Los Angeles
Affiliation State: CA
Affiliation Country: Not reported
Affiliation Zip: Not reported
Affiliation Phone: Not reported

AS265 HOSEP BAJAKAJIAN
NNE 6230 FRANKLIN AVE
1/2-1 LOS ANGELES, CA 90028
0.585 mi.
3088 ft. Site 1 of 4 in cluster AS

LUST U001561225
CERS HAZ WASTE N/A
HIST UST
CERS TANKS
CHMIRS
Cortese
CERS

**Relative:
 Higher**

**Actual:
 439 ft.**

LUST:
 Name: MOBIL STATION 18-HXW
 Address: 6230 FRANKLIN AVE.
 City,State,Zip: LOS ANGELES, CA 90028
 Lead Agency: LOS ANGELES RWQCB (REGION 4)
 Case Type: LUST Cleanup Site

Map ID
Direction
Distance
Elevation

MAP FINDINGS

Site

Database(s)

EDR ID Number
EPA ID Number

HOSEP BAJAKAJIAN (Continued)

U001561225

Geo Track: http://geotracker.waterboards.ca.gov/profile_report.asp?global_id=T0603787074
Global Id: T0603787074
Latitude: 34.105049
Longitude: -118.324841
Status: Completed - Case Closed
Status Date: 07/03/2012
Case Worker: DMB
RB Case Number: 900280161
Local Agency: LOS ANGELES, CITY OF
File Location: Regional Board
Local Case Number: 21946-9276
Potential Media Affect: Under Investigation
Potential Contaminants of Concern: Gasoline
Site History: Not reported

LUST:

Global Id: T0603787074
Contact Type: Regional Board Caseworker
Contact Name: DAVID M. BJOSTAD
Organization Name: LOS ANGELES RWQCB (REGION 4)
Address: 320 W. 4th Street, Suite 200
City: Los Angeles
Email: dave.bjostad@waterboards.ca.gov
Phone Number: Not reported

Global Id: T0603787074
Contact Type: Local Agency Caseworker
Contact Name: TBD
Organization Name: LOS ANGELES, CITY OF
Address: 200 N. MAIN ST. RM. 970
City: LOS ANGELES
Email: Not reported
Phone Number: 2134826528

LUST:

Global Id: T0603787074
Action Type: ENFORCEMENT
Date: 01/21/2011
Action: Petition Submitted for Review

Global Id: T0603787074
Action Type: Other
Date: 08/16/2000
Action: Leak Discovery

Global Id: T0603787074
Action Type: RESPONSE
Date: 01/30/2004
Action: Soil and Water Investigation Workplan

Global Id: T0603787074
Action Type: RESPONSE
Date: 08/02/2010
Action: Well Installation Report

Global Id: T0603787074
Action Type: RESPONSE

Map ID
Direction
Distance
Elevation

MAP FINDINGS

Site

Database(s)

EDR ID Number
EPA ID Number

HOSEP BAJAKAJIAN (Continued)

U001561225

Date: 09/10/2009
Action: Well Installation Workplan

Global Id: T0603787074
Action Type: RESPONSE
Date: 10/15/2010
Action: Monitoring Report - Quarterly

Global Id: T0603787074
Action Type: RESPONSE
Date: 12/01/2010
Action: Request for Closure

Global Id: T0603787074
Action Type: RESPONSE
Date: 01/15/2011
Action: Monitoring Report - Semi-Annually

Global Id: T0603787074
Action Type: RESPONSE
Date: 11/29/2010
Action: Other Report / Document

Global Id: T0603787074
Action Type: ENFORCEMENT
Date: 12/20/2010
Action: Staff Letter

Global Id: T0603787074
Action Type: ENFORCEMENT
Date: 05/13/2011
Action: Preparation of Record for Appeal/Referral/Petition

Global Id: T0603787074
Action Type: RESPONSE
Date: 11/14/2003
Action: Other Report / Document

Global Id: T0603787074
Action Type: RESPONSE
Date: 10/15/2003
Action: Monitoring Report - Quarterly

Global Id: T0603787074
Action Type: RESPONSE
Date: 11/14/2003
Action: Other Report / Document

Global Id: T0603787074
Action Type: RESPONSE
Date: 04/15/2004
Action: Monitoring Report - Quarterly

Global Id: T0603787074
Action Type: RESPONSE
Date: 01/15/2004
Action: Monitoring Report - Quarterly

Map ID
Direction
Distance
Elevation

MAP FINDINGS

Site

Database(s)

EDR ID Number
EPA ID Number

HOSEP BAJAKAJIAN (Continued)

U001561225

| | |
|--------------|-----------------------------------|
| Global Id: | T0603787074 |
| Action Type: | RESPONSE |
| Date: | 03/17/2011 |
| Action: | Request for Closure |
| Global Id: | T0603787074 |
| Action Type: | Other |
| Date: | 08/16/2000 |
| Action: | Leak Stopped |
| Global Id: | T0603787074 |
| Action Type: | RESPONSE |
| Date: | 06/15/2004 |
| Action: | Well Installation Report |
| Global Id: | T0603787074 |
| Action Type: | RESPONSE |
| Date: | 04/15/2005 |
| Action: | Monitoring Report - Quarterly |
| Global Id: | T0603787074 |
| Action Type: | RESPONSE |
| Date: | 10/15/2004 |
| Action: | Monitoring Report - Quarterly |
| Global Id: | T0603787074 |
| Action Type: | RESPONSE |
| Date: | 07/15/2004 |
| Action: | Monitoring Report - Quarterly |
| Global Id: | T0603787074 |
| Action Type: | RESPONSE |
| Date: | 07/15/2011 |
| Action: | Monitoring Report - Semi-Annually |
| Global Id: | T0603787074 |
| Action Type: | RESPONSE |
| Date: | 01/15/2012 |
| Action: | Monitoring Report - Semi-Annually |
| Global Id: | T0603787074 |
| Action Type: | REMEDIATION |
| Date: | 04/12/2006 |
| Action: | Other (Use Description Field) |
| Global Id: | T0603787074 |
| Action Type: | ENFORCEMENT |
| Date: | 12/22/2003 |
| Action: | Staff Letter |
| Global Id: | T0603787074 |
| Action Type: | ENFORCEMENT |
| Date: | 07/03/2012 |
| Action: | Closure/No Further Action Letter |
| Global Id: | T0603787074 |
| Action Type: | RESPONSE |

Map ID
Direction
Distance
Elevation

MAP FINDINGS

Site

Database(s)

EDR ID Number
EPA ID Number

HOSEP BAJAKAJIAN (Continued)

U001561225

Date: 01/15/2005
Action: Monitoring Report - Quarterly

Global Id: T0603787074
Action Type: RESPONSE
Date: 09/17/2007
Action: Soil and Water Investigation Workplan

Global Id: T0603787074
Action Type: RESPONSE
Date: 10/15/2005
Action: Monitoring Report - Quarterly

Global Id: T0603787074
Action Type: RESPONSE
Date: 04/15/2006
Action: Monitoring Report - Quarterly

Global Id: T0603787074
Action Type: Other
Date: 08/08/2003
Action: Leak Reported

Global Id: T0603787074
Action Type: RESPONSE
Date: 01/15/2006
Action: Monitoring Report - Quarterly

Global Id: T0603787074
Action Type: RESPONSE
Date: 01/15/2007
Action: Monitoring Report - Quarterly

Global Id: T0603787074
Action Type: RESPONSE
Date: 10/15/2006
Action: Monitoring Report - Quarterly

Global Id: T0603787074
Action Type: RESPONSE
Date: 04/15/2007
Action: Monitoring Report - Quarterly

Global Id: T0603787074
Action Type: ENFORCEMENT
Date: 07/03/2012
Action: Closure/No Further Action Letter

Global Id: T0603787074
Action Type: RESPONSE
Date: 07/15/2006
Action: Monitoring Report - Quarterly

Global Id: T0603787074
Action Type: ENFORCEMENT
Date: 06/15/2009
Action: Staff Letter

Map ID
Direction
Distance
Elevation

MAP FINDINGS

Site

Database(s)

EDR ID Number
EPA ID Number

HOSEP BAJAKAJIAN (Continued)

U001561225

| | |
|--------------|-----------------------------------|
| Global Id: | T0603787074 |
| Action Type: | RESPONSE |
| Date: | 04/15/2008 |
| Action: | Monitoring Report - Quarterly |
| Global Id: | T0603787074 |
| Action Type: | RESPONSE |
| Date: | 03/11/2008 |
| Action: | Interim Remedial Action Plan |
| Global Id: | T0603787074 |
| Action Type: | RESPONSE |
| Date: | 07/15/2008 |
| Action: | Monitoring Report - Quarterly |
| Global Id: | T0603787074 |
| Action Type: | RESPONSE |
| Date: | 10/15/2008 |
| Action: | Monitoring Report - Quarterly |
| Global Id: | T0603787074 |
| Action Type: | RESPONSE |
| Date: | 01/16/2008 |
| Action: | Well Installation Report |
| Global Id: | T0603787074 |
| Action Type: | RESPONSE |
| Date: | 07/15/2007 |
| Action: | Monitoring Report - Quarterly |
| Global Id: | T0603787074 |
| Action Type: | RESPONSE |
| Date: | 01/15/2008 |
| Action: | Monitoring Report - Quarterly |
| Global Id: | T0603787074 |
| Action Type: | RESPONSE |
| Date: | 01/15/2009 |
| Action: | Monitoring Report - Quarterly |
| Global Id: | T0603787074 |
| Action Type: | RESPONSE |
| Date: | 10/15/2007 |
| Action: | Monitoring Report - Quarterly |
| Global Id: | T0603787074 |
| Action Type: | RESPONSE |
| Date: | 01/15/2010 |
| Action: | Monitoring Report - Semi-Annually |
| Global Id: | T0603787074 |
| Action Type: | RESPONSE |
| Date: | 07/15/2005 |
| Action: | Monitoring Report - Quarterly |
| Global Id: | T0603787074 |
| Action Type: | ENFORCEMENT |

Map ID
Direction
Distance
Elevation

MAP FINDINGS

Site

Database(s)

EDR ID Number
EPA ID Number

HOSEP BAJAKAJIAN (Continued)

U001561225

Date: 09/25/2003
Action: Staff Letter

Global Id: T0603787074
Action Type: ENFORCEMENT
Date: 10/29/2003
Action: * Verbal Communication

Global Id: T0603787074
Action Type: ENFORCEMENT
Date: 03/15/2004
Action: Staff Letter

Global Id: T0603787074
Action Type: RESPONSE
Date: 07/15/2009
Action: Monitoring Report - Semi-Annually

Global Id: T0603787074
Action Type: RESPONSE
Date: 04/15/2009
Action: Monitoring Report - Quarterly

Global Id: T0603787074
Action Type: RESPONSE
Date: 07/15/2010
Action: Monitoring Report - Semi-Annually

Global Id: T0603787074
Action Type: ENFORCEMENT
Date: 05/17/2011
Action: Staff Letter

LUST:

Global Id: T0603787074
Status: Open - Case Begin Date
Status Date: 08/16/2000

Global Id: T0603787074
Status: Open - Site Assessment
Status Date: 05/12/2003

Global Id: T0603787074
Status: Open - Site Assessment
Status Date: 05/19/2004

Global Id: T0603787074
Status: Open - Remediation
Status Date: 11/02/2006

Global Id: T0603787074
Status: Open - Verification Monitoring
Status Date: 01/09/2007

Global Id: T0603787074
Status: Completed - Case Closed
Status Date: 07/03/2012

Map ID
Direction
Distance
Elevation

MAP FINDINGS

Site

Database(s)

EDR ID Number
EPA ID Number

HOSEP BAJAKAJIAN (Continued)

U001561225

CERS HAZ WASTE:

Name: FRANKLIN ARGYLE INC
Address: 6230 FRANKLIN AVE
City,State,Zip: LOS ANGELES, CA 90028
Site ID: 395521
CERS ID: 10248169
CERS Description: Hazardous Waste Generator

HIST UST:

Name: HOSEP BAJAKAJIAN
Address: 6230 FRANKLIN AVE
City,State,Zip: LOS ANGELES, CA 90028
File Number: 00027DC5
URL: <http://geotracker.waterboards.ca.gov/ustpdfs/pdf/00027DC5.pdf>
Region: STATE
Facility ID: 00000039960
Facility Type: Gas Station
Other Type: Not reported
Contact Name: SAME
Telephone: 2134661464
Owner Name: MOBIL OIL CORP
Owner Address: 612 S. FLOWER ST
Owner City,St,Zip: LOS ANGELES, CA 90017
Total Tanks: 0004

Tank Num: 001
Container Num: 1
Year Installed: Not reported
Tank Capacity: 00000280
Tank Used for: WASTE
Type of Fuel: WASTE OIL
Container Construction Thickness: Not reported
Leak Detection: Stock Inventor

Tank Num: 002
Container Num: 4
Year Installed: Not reported
Tank Capacity: 00010000
Tank Used for: PRODUCT
Type of Fuel: PREMIUM
Container Construction Thickness: Not reported
Leak Detection: Stock Inventor

Tank Num: 003
Container Num: 3
Year Installed: 1967
Tank Capacity: 00008000
Tank Used for: PRODUCT
Type of Fuel: REGULAR
Container Construction Thickness: Not reported
Leak Detection: Stock Inventor

Tank Num: 004
Container Num: 2
Year Installed: 1971
Tank Capacity: 00006000

Map ID
Direction
Distance
Elevation

MAP FINDINGS

Site

Database(s)

EDR ID Number
EPA ID Number

HOSEP BAJAKAJIAN (Continued)

U001561225

Tank Used for: PRODUCT
Type of Fuel: UNLEADED
Container Construction Thickness: Not reported
Leak Detection: Stock Inventor

[Click here for Geo Tracker PDF:](#)

CERS TANKS:

Name: FRANKLIN ARGYLE INC
Address: 6230 FRANKLIN AVE
City,State,Zip: LOS ANGELES, CA 90028
Site ID: 395521
CERS ID: 10248169
CERS Description: Underground Storage Tank

CHMIRS:

Name: Not reported
Address: 6230 FRANKLIN AV
City,State,Zip: LOS ANGELES, CA
OES Incident Number: 2-1981
OES notification: 04/11/2002
OES Date: Not reported
OES Time: Not reported
Date Completed: Not reported
Property Use: Not reported
Agency Id Number: Not reported
Agency Incident Number: Not reported
Time Notified: Not reported
Time Completed: Not reported
Surrounding Area: Not reported
Estimated Temperature: Not reported
Property Management: Not reported
More Than Two Substances Involved?: Not reported
Resp Agency Personel # Of Decontaminated: Not reported
Responding Agency Personel # Of Injuries: Not reported
Responding Agency Personel # Of Fatalities: Not reported
Others Number Of Decontaminated: Not reported
Others Number Of Injuries: Not reported
Others Number Of Fatalities: Not reported
Vehicle Make/year: Not reported
Vehicle License Number: Not reported
Vehicle State: Not reported
Vehicle Id Number: Not reported
CA DOT PUC/ICC Number: Not reported
Company Name: Not reported
Reporting Officer Name/ID: Not reported
Report Date: Not reported
Facility Telephone: Not reported
Waterway Involved: No
Waterway: Not reported
Spill Site: Not reported
Cleanup By: Responsible Party
Containment: Not reported
What Happened: Not reported
Type: Not reported
Measure: Not reported

Map ID
Direction
Distance
Elevation

MAP FINDINGS

Site

Database(s)

EDR ID Number
EPA ID Number

HOSEP BAJAKAJIAN (Continued)

U001561225

Other: Not reported
Date/Time: Not reported
Year: 2002
Agency: Veeder Root
Incident Date: 4/11/200212:00:00 AM
Admin Agency: Not reported
Amount: Not reported
Contained: Yes
Site Type: Service Station
E Date: Not reported
Substance: Gasoline
Gallons: 0.000000
Unknown: 0
Substance #2: Not reported
Substance #3: Not reported
Evacuations: 0
Number of Injuries: 0
Number of Fatalities: 0
#1 Pipeline: Not reported
#2 Pipeline: Not reported
#3 Pipeline: Not reported
#1 Vessel >= 300 Tons: Not reported
#2 Vessel >= 300 Tons: Not reported
#3 Vessel >= 300 Tons: Not reported
Evacs: Not reported
Injuries: Not reported
Fatals: Not reported
Comments: Not reported
Description: Per caller, a leaking dispenser caused the release.

Name: Not reported
Address: 6230 FRANKLIN AVE
City,State,Zip: LOS ANGELES, CA
OES Incident Number: 8-5049
OES notification: 11/10/1998
OES Date: Not reported
OES Time: Not reported
Date Completed: Not reported
Property Use: Not reported
Agency Id Number: Not reported
Agency Incident Number: Not reported
Time Notified: Not reported
Time Completed: Not reported
Surrounding Area: Not reported
Estimated Temperature: Not reported
Property Management: Not reported
More Than Two Substances Involved?: Not reported
Resp Agncy Personel # Of Decontaminated: Not reported
Responding Agency Personel # Of Injuries: Not reported
Responding Agency Personel # Of Fatalities: Not reported
Others Number Of Decontaminated: Not reported
Others Number Of Injuries: Not reported
Others Number Of Fatalities: Not reported
Vehicle Make/year: Not reported
Vehicle License Number: Not reported
Vehicle State: Not reported

Map ID
Direction
Distance
Elevation

MAP FINDINGS

Site

Database(s)

EDR ID Number
EPA ID Number

HOSEP BAJAKAJIAN (Continued)

U001561225

| | |
|----------------------------|---|
| Vehicle Id Number: | Not reported |
| CA DOT PUC/ICC Number: | Not reported |
| Company Name: | Not reported |
| Reporting Officer Name/ID: | Not reported |
| Report Date: | Not reported |
| Facility Telephone: | Not reported |
| Waterway Involved: | Unknown |
| Waterway: | Not reported |
| Spill Site: | Not reported |
| Cleanup By: | Unknown |
| Containment: | Not reported |
| What Happened: | Not reported |
| Type: | Not reported |
| Measure: | Not reported |
| Other: | Not reported |
| Date/Time: | Not reported |
| Year: | 1998 |
| Agency: | Tanknology |
| Incident Date: | 11/10/199812:00:00 AM |
| Admin Agency: | Los Angeles City Fire Department |
| Amount: | Not reported |
| Contained: | Yes |
| Site Type: | Service Station |
| E Date: | Not reported |
| Substance: | Gasoline |
| Gallons: | 0.000000 |
| Unknown: | 0 |
| Substance #2: | Not reported |
| Substance #3: | Not reported |
| Evacuations: | 0 |
| Number of Injuries: | 0 |
| Number of Fatalities: | 0 |
| #1 Pipeline: | Not reported |
| #2 Pipeline: | Not reported |
| #3 Pipeline: | Not reported |
| #1 Vessel >= 300 Tons: | Not reported |
| #2 Vessel >= 300 Tons: | Not reported |
| #3 Vessel >= 300 Tons: | Not reported |
| Evacs: | Not reported |
| Injuries: | Not reported |
| Fatals: | Not reported |
| Comments: | Not reported |
| Description: | Soil assessment showed soil and ground water contaminated with hydrocarbons |
| Name: | Not reported |
| Address: | 6230 FRANKLIN AVE |
| City,State,Zip: | LOS ANGELES, CA |
| OES Incident Number: | 1-4581 |
| OES notification: | 08/02/2011 |
| OES Date: | Not reported |
| OES Time: | Not reported |
| Date Completed: | Not reported |
| Property Use: | Not reported |
| Agency Id Number: | Not reported |
| Agency Incident Number: | Not reported |
| Time Notified: | Not reported |

Map ID
Direction
Distance
Elevation

MAP FINDINGS

Site

Database(s)

EDR ID Number
EPA ID Number

HOSEP BAJAKAJIAN (Continued)

U001561225

| | |
|---|--|
| Time Completed: | Not reported |
| Surrounding Area: | Not reported |
| Estimated Temperature: | Not reported |
| Property Management: | Not reported |
| More Than Two Substances Involved?: | Not reported |
| Resp Agency Personel # Of Decontaminated: | Not reported |
| Responding Agency Personel # Of Injuries: | Not reported |
| Responding Agency Personel # Of Fatalities: | Not reported |
| Others Number Of Decontaminated: | Not reported |
| Others Number Of Injuries: | Not reported |
| Others Number Of Fatalities: | Not reported |
| Vehicle Make/year: | Not reported |
| Vehicle License Number: | Not reported |
| Vehicle State: | Not reported |
| Vehicle Id Number: | Not reported |
| CA DOT PUC/ICC Number: | Not reported |
| Company Name: | Not reported |
| Reporting Officer Name/ID: | Not reported |
| Report Date: | Not reported |
| Facility Telephone: | Not reported |
| Waterway Involved: | No |
| Waterway: | Not reported |
| Spill Site: | Service Station |
| Cleanup By: | Responsible Party |
| Containment: | Not reported |
| What Happened: | Not reported |
| Type: | Not reported |
| Measure: | N/A |
| Other: | Not reported |
| Date/Time: | 1400 |
| Year: | 2011 |
| Agency: | Vedeer Root |
| Incident Date: | 8/2/2011 |
| Admin Agency: | Los Angeles City Fire Department |
| Amount: | Not reported |
| Contained: | Yes |
| Site Type: | Not reported |
| E Date: | Not reported |
| Substance: | Unleaded Gasoline |
| Quantity Released: | N/A |
| Unknown: | Not reported |
| Substance #2: | Not reported |
| Substance #3: | Not reported |
| Evacuations: | Not reported |
| Number of Injuries: | Not reported |
| Number of Fatalities: | Not reported |
| #1 Pipeline: | Not reported |
| #2 Pipeline: | Not reported |
| #3 Pipeline: | Not reported |
| #1 Vessel >= 300 Tons: | Not reported |
| #2 Vessel >= 300 Tons: | Not reported |
| #3 Vessel >= 300 Tons: | Not reported |
| Evacs: | Not reported |
| Injuries: | Not reported |
| Fatals: | Not reported |
| Comments: | Not reported |
| Description: | Caller states a few drops of gasoline released |

Map ID
Direction
Distance
Elevation

MAP FINDINGS

Site

Database(s)

EDR ID Number
EPA ID Number

HOSEP BAJAKAJIAN (Continued)

U001561225

from the dispenser nozzle onto the ground.

CORTESE:

Name: MOBIL STATION 18-HXW
Address: 6230 FRANKLIN AVE.
City,State,Zip: LOS ANGELES, CA 90028
Region: CORTESE
Envirostor Id: Not reported
Global ID: T0603787074
Site/Facility Type: LUST CLEANUP SITE
Cleanup Status: COMPLETED - CASE CLOSED
Status Date: Not reported
Site Code: Not reported
Latitude: Not reported
Longitude: Not reported
Owner: Not reported
Enf Type: Not reported
Swat R: Not reported
Flag: active
Order No: Not reported
Waste Discharge System No: Not reported
Effective Date: Not reported
Region 2: Not reported
WID Id: Not reported
Solid Waste Id No: Not reported
Waste Management Uit Name: Not reported
File Name: Active Open

CERS:

Name: MOBIL STATION 18-HXW
Address: 6230 FRANKLIN AVE.
City,State,Zip: LOS ANGELES, CA 90028
Site ID: 254068
CERS ID: T0603787074
CERS Description: Leaking Underground Storage Tank Cleanup Site

Affiliation:

Affiliation Type Desc: Regional Board Caseworker
Entity Name: DAVID M. BJOSTAD - LOS ANGELES RWQCB (REGION 4)
Entity Title: Not reported
Affiliation Address: 320 W. 4th Street, Suite 200
Affiliation City: Los Angeles
Affiliation State: CA
Affiliation Country: Not reported
Affiliation Zip: Not reported
Affiliation Phone: Not reported

Affiliation Type Desc: Local Agency Caseworker
Entity Name: TBD - LOS ANGELES, CITY OF
Entity Title: Not reported
Affiliation Address: 200 N. MAIN ST. RM. 970
Affiliation City: LOS ANGELES
Affiliation State: CA
Affiliation Country: Not reported
Affiliation Zip: Not reported
Affiliation Phone: 2134826528

Map ID
Direction
Distance
Elevation

MAP FINDINGS

Site

Database(s)

EDR ID Number
EPA ID Number

HOSEP BAJAKAJIAN (Continued)

U001561225

Name: FRANKLIN ARGYLE INC
Address: 6230 FRANKLIN AVE
City,State,Zip: LOS ANGELES, CA 90028
Site ID: 395521
CERS ID: 10248169
CERS Description: Chemical Storage Facilities

Violations:

Site ID: 395521
Site Name: FRANKLIN ARGYLE INC
Violation Date: 10-10-2019
Citation: HSC 6.95 25508(a)(1) - California Health and Safety Code, Chapter 6.95, Section(s) 25508(a)(1)

Violation Description: Failure to complete and electronically submit hazardous material inventory information for all reportable hazardous materials on site at or above reportable quantities.

Violation Notes: Review, update and resubmit the Hazardous Materials Inventory into CERS to include all hazardous material stored in a capacity greater than 55 gallons of liquid, 200 cubic feet of compressed gas or 500 pounds in weight of a solid. Please correct the following; Consolidate all gasoline into 1 product, label gasoline - 32K gallons, Propane - 3549 ft^3(CERS reported 500 ft^3). Add the following materials: Waste Oil Filters - 1000 pounds, ATF - 120 gallons, Motor Oil(10W-30) - 120 gallons, Waste Metal Shavings - 50 pounds, Lead Acid Batteries - 44.7 gallons, & Waste Test Water - 55 gallons.

Violation Division: Los Angeles City Fire Department
Violation Program: HMRRP
Violation Source: CERS

Site ID: 395521
Site Name: FRANKLIN ARGYLE INC
Violation Date: 02-01-2018
Citation: HSC 6.7 25284, 25286 - California Health and Safety Code, Chapter 6.7, Section(s) 25284, 25286

Violation Description: Failure to submit a complete and accurate application for a permit to operate a UST, or for renewal of the permit.

Violation Notes: Returned to compliance on 03/20/2018. OBSERVATION: UST tank information is not current in CERS. Update all tanks Monitoirng Plan Page: No- Tank Integrity Test Results(shows Yes).Update T3 to show Fill sump sensor 350(shows 208) & STP sump sensor 208(shows 350), change Piping type to Pressurized(shows Gravity). Update T4: NO-Tank Gauging(shows YES) Any change of information must be updated in CERS within 30 days of the change. CORRECTIVE ACTION: Immediately update the required information in CERS and submit for review by the CUPA.

Violation Division: Los Angeles City Fire Department
Violation Program: UST
Violation Source: CERS

Site ID: 395521
Site Name: FRANKLIN ARGYLE INC
Violation Date: 06-23-2015
Citation: 23 CCR 16 2712 - California Code of Regulations, Title 23, Chapter 16, Section(s) 2712

Violation Description: Failure to obtain permit to install, replace, repair, or modify part of the UST system containment or leak detection equipment.

Violation Notes: Returned to compliance on 02/02/2017. OBSERVATION: Owner/Operator did not obtain permit to install, replace, repair, or modify part of the UST system containment [91 fill Spill Bucket] or leak detection

Map ID
Direction
Distance
Elevation

MAP FINDINGS

Site

Database(s)

EDR ID Number
EPA ID Number

HOSEP BAJAKAJIAN (Continued)

U001561225

equipment. CORRECTIVE ACTION: Obtain permit to install, replace, repair, or modify part of the UST system containment or leak detection equipment. Submit verification.

Violation Division: Los Angeles City Fire Department
Violation Program: UST
Violation Source: CERS

Site ID: 395521
Site Name: FRANKLIN ARGYLE INC
Violation Date: 02-11-2016
Citation: 23 CCR 16 2712(i) - California Code of Regulations, Title 23, Chapter 16, Section(s) 2712(i)

Violation Description: Failure to submit, obtain approval, or maintain a complete/accurate response plan.

Violation Notes: Returned to compliance on 02/17/2016.

Violation Division: Los Angeles City Fire Department
Violation Program: UST
Violation Source: CERS

Site ID: 395521
Site Name: FRANKLIN ARGYLE INC
Violation Date: 02-19-2019
Citation: 23 CCR 16 2632(c)(2)(B), 2634(d)(1)(a), 2636(f)(1) - California Code of Regulations, Title 23, Chapter 16, Section(s) 2632(c)(2)(B), 2634(d)(1)(a), 2636(f)(1)

Violation Description: Failure of the leak detection equipment to have an audible and visual alarm as required.

Violation Notes: Returned to compliance on 02/19/2019. OBSERVATION: The 87 fill sump & 91 turbine sump sensors failed to activate an audible and visual alarm when tested to ensure continuous monitoring of the tank system. All monitoring equipment shall be maintained to activate an audible and visual alarm or stop the flow of product at the dispenser when it detects a leak. The sensors were replaced and retested during the inspection under like for like permit #SRXFCC51. CORRECTIVE ACTION: No further field follow up required.

Violation Division: Los Angeles City Fire Department
Violation Program: UST
Violation Source: CERS

Site ID: 395521
Site Name: FRANKLIN ARGYLE INC
Violation Date: 02-02-2017
Citation: HSC 6.7 25284 - California Health and Safety Code, Chapter 6.7, Section(s) 25284

Violation Description: Failure to obtain a valid permit to operate from the CUPA.

Violation Notes: Returned to compliance on 03/02/2017. Please obtain current permit from the LAFD CUPA

Violation Division: Los Angeles City Fire Department
Violation Program: UST
Violation Source: CERS

Site ID: 395521
Site Name: FRANKLIN ARGYLE INC
Violation Date: 02-11-2016
Citation: HSC 6.75 25299.30-25299.34 - California Health and Safety Code, Chapter 6.75, Section(s) 25299.30-25299.34

Violation Description: Failure to submit and maintain complete and current Certification of

Map ID
Direction
Distance
Elevation

MAP FINDINGS

Site

Database(s)

EDR ID Number
EPA ID Number

HOSEP BAJAKAJIAN (Continued)

U001561225

Violation Notes: Financial Responsibility or other mechanism of financial assurance.
Returned to compliance on 02/17/2016.
Violation Division: Los Angeles City Fire Department
Violation Program: UST
Violation Source: CERS

Site ID: 395521
Site Name: FRANKLIN ARGYLE INC
Violation Date: 02-20-2020
Citation: HSC 6.7 25284 - California Health and Safety Code, Chapter 6.7, Section(s) 25284
Violation Description: Failure to obtain a valid permit to operate from the UPA including but not limited to unpaid permit fees.
Violation Notes: OBSERVATION: Owner/operator failed to obtain or post a unified program facility permit. CORRECTIVE ACTION: Immediately obtain a unified program facility permit and post in a conspicuous place on the premises as per LAMC 57.120.5.3. To obtain a new permit or resolve any issues with your current permit you can contact the LAFD CUPA Data Management Unit at (213)978-3680 or email them at lafdcupa@lacity.org
Violation Division: Los Angeles City Fire Department
Violation Program: UST
Violation Source: CERS

Site ID: 395521
Site Name: FRANKLIN ARGYLE INC
Violation Date: 02-02-2017
Citation: 23 CCR 16 2641(a) - California Code of Regulations, Title 23, Chapter 16, Section(s) 2641(a)
Violation Description: Failure of leak detection equipment to be located such that equipment is capable of detecting a leak at the earliest possible opportunity.
Violation Notes: Returned to compliance on 02/02/2017. The waste oil sump 208 sensor was lifted to keep the sensor from activating. There was approx 4 inches of water in the bottom of the tank. The sensor was lifted approx 10 inches. This was fixed at the location and the water was remove. Joe Hosep the operator was shown the violation and stated that he does not know who did it. He removed the water and lowered the sensor when Inspector Hamilton was at the location
Violation Division: Los Angeles City Fire Department
Violation Program: UST
Violation Source: CERS

Site ID: 395521
Site Name: FRANKLIN ARGYLE INC
Violation Date: 02-09-2018
Citation: 23 CCR 16 2632(c)(2)(B), 2634(d)(1)(a), 2636(f)(1) - California Code of Regulations, Title 23, Chapter 16, Section(s) 2632(c)(2)(B), 2634(d)(1)(a), 2636(f)(1)
Violation Description: Failure of the leak detection equipment to have an audible and visual alarm as required.
Violation Notes: Returned to compliance on 03/01/2018. OBSERVATION: Owner/Operator did not maintain leak detection equipment with an audible and visual alarm. Unable to certify 87, 89 & 91 WPLLD. CORRECTIVE ACTION: Maintain leak detection equipment with an audible and visual alarm.
Violation Division: Los Angeles City Fire Department
Violation Program: UST
Violation Source: CERS

Map ID
Direction
Distance
Elevation

MAP FINDINGS

Site

Database(s)

EDR ID Number
EPA ID Number

HOSEP BAJAKAJIAN (Continued)

U001561225

Site ID: 395521
Site Name: FRANKLIN ARGYLE INC
Violation Date: 02-11-2016
Citation: HSC 6.7 25284 - California Health and Safety Code, Chapter 6.7, Section(s) 25284
Violation Description: Failure to obtain and maintain a valid operation permit from the CUPA.
Violation Notes: Returned to compliance on 02/17/2016.
Violation Division: Los Angeles City Fire Department
Violation Program: UST
Violation Source: CERS

Site ID: 395521
Site Name: FRANKLIN ARGYLE INC
Violation Date: 02-01-2018
Citation: 23 CCR 16 2712 - California Code of Regulations, Title 23, Chapter 16, Section(s) 2712
Violation Description: Failure to comply with any of the applicable requirements of the permit issued for the operation of the UST system.
Violation Notes: Returned to compliance on 03/01/2018.
Violation Division: Los Angeles City Fire Department
Violation Program: UST
Violation Source: CERS

Site ID: 395521
Site Name: FRANKLIN ARGYLE INC
Violation Date: 02-11-2016
Citation: HSC 6.7 25286(a) - California Health and Safety Code, Chapter 6.7, Section(s) 25286(a)
Violation Description: Failure to submit an complete and accurate application for a permit to operate an underground storage tank, or for renewal of the permit.
Violation Notes: Returned to compliance on 02/17/2016.
Violation Division: Los Angeles City Fire Department
Violation Program: UST
Violation Source: CERS

Site ID: 395521
Site Name: FRANKLIN ARGYLE INC
Violation Date: 02-11-2016
Citation: HSC 6.7 25284(a)(3) - California Health and Safety Code, Chapter 6.7, Section(s) 25284(a)(3)
Violation Description: Failure to submit, maintain, or implement an owner/operator written agreement.
Violation Notes: Returned to compliance on 02/17/2016.
Violation Division: Los Angeles City Fire Department
Violation Program: UST
Violation Source: CERS

Site ID: 395521
Site Name: FRANKLIN ARGYLE INC
Violation Date: 10-10-2019
Citation: HSC 6.95 25508(a)(1) - California Health and Safety Code, Chapter 6.95, Section(s) 25508(a)(1)
Violation Description: Failure to complete and electronically submit a site map with all required content.
Violation Notes: Review, update and resubmit the site map in CERS to include the following required missing elements; Add locations of all 10 hazardous materials reported. You can download detailed SITE MAP INSTRUCTIONS in

Map ID
Direction
Distance
Elevation

MAP FINDINGS

Site

Database(s)

EDR ID Number
EPA ID Number

HOSEP BAJAKAJIAN (Continued)

U001561225

the Hazardous Materials Business Plan (HMBP) Section using the following link
<https://www.lafd.org/fire-prevention/cupa/documents-forms>
Los Angeles City Fire Department

Violation Division: Los Angeles City Fire Department
Violation Program: HMRRP
Violation Source: CERS

Site ID: 395521
Site Name: FRANKLIN ARGYLE INC
Violation Date: 10-10-2019
Citation: HSC 6.95 25508(a)(1) - California Health and Safety Code, Chapter 6.95, Section(s) 25508(a)(1)

Violation Description: Failure to establish and electronically submit an adequate emergency response plan and procedures for a release or threatened release of a hazardous material.

Violation Notes: The emergency response phone number(s) listed in Sections C3 through C6 of the Emergency Response/Contingency Plan are incorrect and/or missing. Please review the form and correct the following: incorrect LARWQCB phone number. The phone number for the Region Water Quality Control Board is (213) 576-6600. You can download the most current CONTINGENCY PLAN form as well as CONTINGENCY PLAN INSTRUCTIONS in the Hazardous Materials Business Plan Section (HMBP) using the following link <https://www.lafd.org/fire-prevention/cupa/documents-forms>

Violation Division: Los Angeles City Fire Department
Violation Program: HMRRP
Violation Source: CERS

Site ID: 395521
Site Name: FRANKLIN ARGYLE INC
Violation Date: 02-11-2016
Citation: HSC 6.7 25299 - California Health and Safety Code, Chapter 6.7, Section(s) 25299

Violation Description: Failure to comply with one or more of the operating permit conditions.

Violation Notes: Returned to compliance on 02/17/2016. OBSERVATION: Owner/Operator did not comply with all operating permit conditions. CORRECTIVE ACTION: Comply with all operating permit conditions. Submit verification. VIOLATION FROM 06/23/2015 REMAINS OUTSTANDING **91 fill spill bucket repaired without permit.* 06/23/2015 PROCURE PERMIT FOR 91 SPILL BUCKET

Violation Division: Los Angeles City Fire Department
Violation Program: UST
Violation Source: CERS

Site ID: 395521
Site Name: FRANKLIN ARGYLE INC
Violation Date: 02-01-2018
Citation: 23 CCR 16 2632(d)(1)(c),2641(h),2711(a)(8) - California Code of Regulations, Title 23, Chapter 16, Section(s) 2632(d)(1)(c),2641(h),2711(a)(8)

Violation Description: Failure to submit or maintain a current facility plot plan.

Violation Notes: Returned to compliance on 03/20/2018. OBSERVATION: Owner/Operator did not maintain and/or submit a current facility plot plan. Update Monitoring Plan to show equipment installed. CORRECTIVE ACTION: Maintain and/or submit a current facility plot plan.

Violation Division: Los Angeles City Fire Department
Violation Program: UST
Violation Source: CERS

Map ID
Direction
Distance
Elevation

MAP FINDINGS

Site

Database(s)

EDR ID Number
EPA ID Number

HOSEP BAJAKAJIAN (Continued)

U001561225

Site ID: 395521
Site Name: FRANKLIN ARGYLE INC
Violation Date: 02-01-2018
Citation: HSC 6.7 25284 - California Health and Safety Code, Chapter 6.7, Section(s) 25284
Violation Description: Failure to obtain a valid permit to operate from the UPA including but not limited to unpaid permit fees.
Violation Notes: Returned to compliance on 02/19/2019. OBSERVATION: No permit posted or available on site. Owner/Operator did not obtain and/or maintain a valid Operating Permit from the CUPA, and/or failed to pay permit fees. CORRECTIVE ACTION: Obtain and maintain a valid Operating Permit from the CUPA and/or pay all past due permit fees.
Violation Division: Los Angeles City Fire Department
Violation Program: UST
Violation Source: CERS

Site ID: 395521
Site Name: FRANKLIN ARGYLE INC
Violation Date: 02-19-2019
Citation: 23 CCR 16 2632(d)(1)(c),2641(h),2711(a)(8) - California Code of Regulations, Title 23, Chapter 16, Section(s) 2632(d)(1)(c),2641(h),2711(a)(8)
Violation Description: Failure to submit or maintain a current facility plot plan.
Violation Notes: Returned to compliance on 04/04/2019. OBSERVATION: Owner/Operator did not maintain and/or submit a current facility plot plan. Installed equipment not called out on plan. CORRECTIVE ACTION: Maintain and/or submit a current facility plot plan, showing all installed & certified equipment.
Violation Division: Los Angeles City Fire Department
Violation Program: UST
Violation Source: CERS

Site ID: 395521
Site Name: FRANKLIN ARGYLE INC
Violation Date: 06-23-2015
Citation: HSC 6.7 25286 - California Health and Safety Code, Chapter 6.7, Section(s) 25286
Violation Description: Failure to obtain and maintain a valid Board of Equalization account number.
Violation Notes: Returned to compliance on 06/23/2015. Violation documented in error.
Violation Division: Los Angeles City Fire Department
Violation Program: UST
Violation Source: CERS

Site ID: 395521
Site Name: FRANKLIN ARGYLE INC
Violation Date: 02-19-2019
Citation: HSC 6.7 25284, 25286 - California Health and Safety Code, Chapter 6.7, Section(s) 25284, 25286
Violation Description: Failure to submit a complete and accurate application for a permit to operate a UST, or for renewal of the permit.
Violation Notes: Returned to compliance on 04/04/2019. OBSERVATION: UST tank information is not current in CERS. Update all tanks:
Comments/Additional equipment- Vapor pot with 208 sensor for liquid & 420 sensor for overfill. Update Tank 3(91): 1- Vapor- Fiberglass(Shows nothing). Update monitoring site plan to show equipment installed. Any change of information must be updated in CERS within 30 days of the

Map ID
Direction
Distance
Elevation

MAP FINDINGS

Site

Database(s)

EDR ID Number
EPA ID Number

HOSEP BAJAKAJIAN (Continued)

U001561225

change. CORRECTIVE ACTION: Immediately update the required information in CERS and submit for review by the CUPA.

Violation Division: Los Angeles City Fire Department
Violation Program: UST
Violation Source: CERS

Site ID: 395521
Site Name: FRANKLIN ARGYLE INC
Violation Date: 02-11-2016
Citation: 23 CCR 16 2715(a) - California Code of Regulations, Title 23, Chapter 16, Section(s) 2715(a)
Violation Description: Failure to submit statement of UST compliance and/or Designated Operator certification.
Violation Notes: Returned to compliance on 02/17/2016.

Violation Division: Los Angeles City Fire Department
Violation Program: UST
Violation Source: CERS

Site ID: 395521
Site Name: FRANKLIN ARGYLE INC
Violation Date: 06-23-2015
Citation: HSC 6.95 25508(a)(1) - California Health and Safety Code, Chapter 6.95, Section(s) 25508(a)(1)
Violation Description: Failure to complete and electronically submit hazardous material inventory information for all reportable hazardous materials on site at or above reportable quantities.
Violation Notes: Returned to compliance on 07/02/2015. OBSERVATION: The facility has not submitted the Hazardous Materials Inventory Chemical Description page for fuel to the CUPA. CORRECTIVE ACTION: Complete and submit the Hazardous Materials Inventory Chemical Description page for all materials listed above electronically in the California Environmental Reporting System (CERS). HMBP inventory does not include petroleum stored in USTs.

Violation Division: Los Angeles City Fire Department
Violation Program: HMRRP
Violation Source: CERS

Site ID: 395521
Site Name: FRANKLIN ARGYLE INC
Violation Date: 02-11-2016
Citation: HSC 6.7 25286 - California Health and Safety Code, Chapter 6.7, Section(s) 25286
Violation Description: Failure to obtain and maintain a valid Board of Equalization account number.
Violation Notes: Returned to compliance on 02/17/2016.

Violation Division: Los Angeles City Fire Department
Violation Program: UST
Violation Source: CERS

Site ID: 395521
Site Name: FRANKLIN ARGYLE INC
Violation Date: 02-09-2018
Citation: 23 CCR 16 2636(f)(2) - California Code of Regulations, Title 23, Chapter 16, Section(s) 2636(f)(2)
Violation Description: Failure of the functional line leak detector (LLD) monitoring pressurized piping to meet one or more of the following requirements: Monitored at least hourly with the capability of detecting a release

Map ID
Direction
Distance
Elevation

MAP FINDINGS

Site

Database(s)

EDR ID Number
EPA ID Number

HOSEP BAJAKAJIAN (Continued)

U001561225

Violation Notes: of 3.0 gallons per hour leak at 10 p.s.i.g. and restrict or shut off the flow of product through the piping when a leak is detected. Returned to compliance on 03/01/2018. OBSERVATION: Line leak detector failed to meet one or more of the following requirements: Monitor at least hourly; Capable of detecting a release of 3.0 gallons per hour at 10 p.s.i.g.; Restricting or shutting off the flow of product through the piping when a leak is detected. CORRECTIVE ACTION: Repair or replace 87, 89 & 91 line leak detectors so that they are capable of monitoring at least hourly, detecting a release of 3.0 gallons per hour at 10 p.s.i.g., and restricting or shutting off the flow of product through the piping when a leak is detected.

Violation Division: Los Angeles City Fire Department
Violation Program: UST
Violation Source: CERS

Site ID: 395521
Site Name: FRANKLIN ARGYLE INC
Violation Date: 02-01-2018
Citation: 23 CCR 16 2637(e) - California Code of Regulations, Title 23, Chapter 16, Section(s) 2637(e)

Violation Description: Failure to submit a copy of the secondary containment test results to the UPA within 30 days after the test.

Violation Notes: Returned to compliance on 02/01/2018. OBSERVATION: Secondary containment testing was scheduled to be performed on 6/27/17 and a test report has not been submitted to the CUPA. A copy of the test report must be submitted within 30 days of the test. CORRECTIVE ACTION: Technician provided a copy of 6/27/17 testing. Ensure that test reports are submitted within 30 days of testing.

Violation Division: Los Angeles City Fire Department
Violation Program: UST
Violation Source: CERS

Site ID: 395521
Site Name: FRANKLIN ARGYLE INC
Violation Date: 02-01-2018
Citation: 23 CCR 16 2637 - California Code of Regulations, Title 23, Chapter 16, Section(s) 2637

Violation Description: Failure to conduct secondary containment testing, or one or more of the following requirements: Perform the test within six months of installation and every 36 months thereafter. Use a procedure that demonstrates the system works as well as at installation. Use applicable manufacturer guidelines, industry codes, engineering standard, or professional engineer approval. Performed by a certified service technician or a licensed tank tester.

Violation Notes: Returned to compliance on 02/01/2018. OBSERVATION: Secondary containment testing was last performed on 6/19/14 and was completed on 6/27/17, 8 days past due. Secondary containment testing is required once every 36 months. CORRECTIVE ACTION: Take all necessary precautions to ensure testing is performed in a timely manner. Next secondary containment testing to be performed before 6/19/20.

Violation Division: Los Angeles City Fire Department
Violation Program: UST
Violation Source: CERS

Site ID: 395521
Site Name: FRANKLIN ARGYLE INC
Violation Date: 02-19-2019

Map ID
Direction
Distance
Elevation

MAP FINDINGS

Site

Database(s)

EDR ID Number
EPA ID Number

HOSEP BAJAKAJIAN (Continued)

U001561225

Citation: 23 CCR 16 2716(a) through (e) - California Code of Regulations, Title 23, Chapter 16, Section(s) 2716(a) through (e)

Violation Description: For designated operator (DO) monthly inspections conducted before October 1, 2018, failure to comply with one or more of the following requirements: Be performed by an ICC certified DO. Inspect monthly alarm history report, check that alarms are documented and responded to appropriately, and attach a copy. Inspect for the presence of liquid/debris in spill containers. Inspect for the presence of liquid/debris in under dispenser containment (UDC) and ensure that the monitoring equipment is positioned correctly. Inspect for liquid or debris in containment sumps where an alarm occurred with no service visit. Check that all testing and maintenance has been completed and documented. Verify that all facility employees have been trained in accordance with 23 CCR 2715(c). For designated operator (DO) 30 day inspections conducted on and after October 1, 2018, failure to conduct the designated UST operator visual inspection at least once every 30 days.

Violation Notes: Returned to compliance on 04/19/2019. OBSERVATION: Facility did not comply with one or more of the following DO monthly inspection requirements: DO inspections conducted after 9/30/2018 must be every 30 days and in accordance with sections 2716(a)-(e). Inspections occurred greater than 30 days on 2 different occasions: between 10/27/18 & 11/27/18(31 days) and again between 12/27/18 & 1/27/19(31 days). CORRECTIVE ACTION: Ensure that DO is complying with all the requirements noted above. Submit copy of compliant DO inspection record.

Violation Division: Los Angeles City Fire Department
Violation Program: UST
Violation Source: CERS

Site ID: 395521
Site Name: FRANKLIN ARGYLE INC
Violation Date: 10-10-2019
Citation: HSC 6.95 25508.1(a)-(f) - California Health and Safety Code, Chapter 6.95, Section(s) 25508.1(a)-(f)

Violation Description: Failure to electronically update business plan within 30 days of any one of the following events: A 100 percent or more increase in the quantity of a previously disclosed material. Any handling of a previously undisclosed hazardous materials at or above reportable quantities. A change of business address, business ownership, or business name. A substantial change in the handler's operations that requires modification to any portion of the business plan.

Violation Notes: OBSERVATION: The business failed to update business plan within 30 days when one of the following occurs: a 100 percent or more increase in the quantity of a previously disclosed material; any handling of a previously undisclosed hazardous material; a change of business address, business ownership, or business name; or a substantial change in the handler's operations that requires modification to any portion of the business plan. Add ATF - 120 gallons, Motor Oil 10W30 - 120 gallons, Waste Metal shavings - 50 pounds, Waste Oil Filters - 1000 pounds, Lead Acid Batteries - 44.7 gallons & Waste Test Water - 55 gallons. CORRECTIVE ACTION: Update all submittal elements effected by the change(s) and electronically submit the update within 30 days.

Violation Division: Los Angeles City Fire Department
Violation Program: HMRRP
Violation Source: CERS

Map ID
Direction
Distance
Elevation

MAP FINDINGS

Site

Database(s)

EDR ID Number
EPA ID Number

HOSEP BAJAKAJIAN (Continued)

U001561225

Site ID: 395521
Site Name: FRANKLIN ARGYLE INC
Violation Date: 02-09-2018
Citation: 23 CCR 16 2641(j) - California Code of Regulations, Title 23, Chapter 16, Section(s) 2641(j)
Violation Description: Failure of the leak detection equipment to be installed, calibrated, operated, and/or maintained properly.
Violation Notes: Returned to compliance on 03/01/2018. OBSERVATION: Owner/Operator did not properly install, calibrate, operate and/or maintain leak detection equipment (87, 89 & 91 WPLLD were not able to be certified). CORRECTIVE ACTION: Properly install, calibrate, operate and/or maintain leak detection equipment.
Violation Division: Los Angeles City Fire Department
Violation Program: UST
Violation Source: CERS

Site ID: 395521
Site Name: FRANKLIN ARGYLE INC
Violation Date: 02-11-2016
Citation: 23 CCR 16 2711(a)(8) - California Code of Regulations, Title 23, Chapter 16, Section(s) 2711(a)(8)
Violation Description: Failure to submit, obtain approval, or maintain a complete/accurate plot plan.
Violation Notes: Returned to compliance on 02/17/2016.
Violation Division: Los Angeles City Fire Department
Violation Program: UST
Violation Source: CERS

Site ID: 395521
Site Name: FRANKLIN ARGYLE INC
Violation Date: 02-02-2017
Citation: HSC 6.7 25290.1(c)(3), 25290.2(c)(3) - California Health and Safety Code, Chapter 6.7, Section(s) 25290.1(c)(3), 25290.2(c)(3)
Violation Description: Failure to keep water out of the secondary containment of UST systems installed on or after July 1, 2003 and before July 1, 2004, or on or after July 1, 2004.
Violation Notes: Returned to compliance on 02/02/2017. Water found in the bottom of the waste oil tank and was removed at the location
Violation Division: Los Angeles City Fire Department
Violation Program: UST
Violation Source: CERS

Site ID: 395521
Site Name: FRANKLIN ARGYLE INC
Violation Date: 04-04-2019
Citation: HSC 6.7 25284, 25286 - California Health and Safety Code, Chapter 6.7, Section(s) 25284, 25286
Violation Description: Failure to submit a complete and accurate application for a permit to operate a UST, or for renewal of the permit.
Violation Notes: Returned to compliance on 04/19/2019. OBSERVATION: UST tank information is not current in CERS. Update Tank 1, Tank 2, & Tank 3: NO - UDC Monitoring Stops Flow of Product@ Dispenser(shows YES). Update Tank 2 & Tank 3:SINGLE-WALL- Piping/Turb. Cont. Sump(shows Double-wall) & SINGLE-WALL - UDC Construction(shows BLANK). Tank 4: OTHER - 1- Cont. Construction(shows NONE), SINGLE-WALL - Piping/Turb. Cont. Sump(shows Other), NONE - UDC Construction Type(shows No Dispensers), OTHER - Pipeline Integrity Testing Frequency(shows BLANK)

Map ID
Direction
Distance
Elevation

MAP FINDINGS

Site

Database(s)

EDR ID Number
EPA ID Number

HOSEP BAJAKAJIAN (Continued)

U001561225

& NONE - UDC Monitoring(shows No Dispensers). Any change of information must be updated in CERS within 30 days of the change.
CORRECTIVE ACTION: Immediately update the required information in CERS and submit for review by the CUPA.

Violation Division: Los Angeles City Fire Department
Violation Program: UST
Violation Source: CERS

Site ID: 395521
Site Name: FRANKLIN ARGYLE INC
Violation Date: 02-19-2019
Citation: 23 CCR 16 2712(b)(1)(G) - California Code of Regulations, Title 23, Chapter 16, Section(s) 2712(b)(1)(G)

Violation Description: Failure to comply with one or more of the following overfill prevention equipment requirements: Alert the transfer operator when the tank is 90 percent full by restricting the flow into the tank or triggering an audible and visual alarm; or Restrict delivery of flow to the tank at least 30 minutes before the tank overfills, provided the restriction occurs when the tank is filled to no more than 95 percent of capacity; and activate an audible alarm at least five minutes before the tank overfills; or Provide positive shut-off of flow to the tank when the tank is filled to no more than 95 percent of capacity; or Provide positive shut-off of flow to the tank so that none of the fittings located on the top of the tank are exposed to product due to overfilling. Install/retrofit overfill prevention equipment that does not use flow restrictors on vent piping to meet overfill prevention equipment requirements when the overfill prevention equipment is installed, repaired, or replaced on and after October 1,- 2018. For USTs installed before October 1, 2018, perform an inspection by October 13, 2018 and every 36 months thereafter. For USTs installed on and after October- 1,- 2018, perform an inspection at installation and every 36 months thereafter. Inspected within 30 days after a repair to the overfill prevention equipment. Inspected using an applicable manufacturer guidelines, industry codes, engineering standards, or a method approved by a professional engineer. Inspected by a certified UST service technician. Maintain records of overfill prevention equipment inspection for 36 months.

Violation Notes: Returned to compliance on 04/04/2019. OBSERVATION: Owner/Operator failed to meet one or more of the requirements applicable to overfill prevention equipment. Was due by 10/13/18, but going to be tested today(2/19/19). Not witnessed by LAFD, results to be reviewed upon submittal. CORRECTIVE ACTION: Apply for permit for new drop tubes and repair/retest. Submit verification.

Violation Division: Los Angeles City Fire Department
Violation Program: UST
Violation Source: CERS

Site ID: 395521
Site Name: FRANKLIN ARGYLE INC
Violation Date: 06-23-2015
Citation: HSC 6.7 25299 - California Health and Safety Code, Chapter 6.7, Section(s) 25299

Violation Description: Failure to comply with one or more of the operating permit conditions.
Violation Notes: Returned to compliance on 02/02/2017. OBSERVATION: Owner/Operator did not comply with all operating permit conditions. CORRECTIVE ACTION: Comply with all operating permit conditions. Submit verification. Repairs made to 91 fill spill bucket without permit

Map ID
Direction
Distance
Elevation

MAP FINDINGS

Site

Database(s)

EDR ID Number
EPA ID Number

HOSEP BAJAKAJIAN (Continued)

U001561225

Violation Division: Los Angeles City Fire Department
Violation Program: UST
Violation Source: CERS

Evaluation:
Eval General Type: Compliance Evaluation Inspection
Eval Date: 02-20-2020
Violations Found: Yes
Eval Type: Routine done by local agency
Eval Notes: Inspector Swartz LAFD, onsite this date to conduct routine inspection of underground storage tank. Consent to enter, inspect and take photographs was given on this date by Hosep Bajakajian, owner. Monitoring system certification was conducted at this time. Monitoring certification was performed by Zarmik Aldoyan, Robertson Testing. Tester provided the following certifications: ICC: 5244319 exp: 1/11/2022 VR: #B36723 exp: 1/04/2021 VMI: #3693 exp: 3/1/2021 The UST Monitoring Console showed all functions normal. The monitoring set up and alarm history were provided for review. The sumps and UDCs were opened for inspection and the sensors were observed positioned to detect a leak at the earliest opportunity. The spill buckets were also visually inspected. The Monitoring Plan was compared to the equipment onsite. The operation of the UST system was compared to the conditions of the operating permit. Monitoring Console - VR TLS-350 Tank 1 - 87 (East)12K [Truncated]

Eval Division: Los Angeles City Fire Department
Eval Program: UST
Eval Source: CERS

Eval General Type: Other/Unknown
Eval Date: 06-23-2015
Violations Found: No
Eval Type: Other, not routine, done by local agency
Eval Notes: MC testing conducted by Greg Thompson. All violations and notes can be found on facility inspection report DAWUNZ0GG.

Eval Division: Los Angeles City Fire Department
Eval Program: UST
Eval Source: CERS

Eval General Type: Compliance Evaluation Inspection
Eval Date: 06-23-2015
Violations Found: Yes
Eval Type: Routine done by local agency
Eval Notes: Inspection conducted with JOSEP BAJAKAJIAN until his departure. Owner authorized cashier--Subindu Barua--to sign for inspection report. CERS submitted HMBP does not include fuel stored in USTs. Instructed to submit ALL required information to CERS. *91 fill spill bucket repaired without permit.* NOTE: During 02.15.15 MC testing, all 3 WLLDs failed. Greg Thompson troubleshooted issue and found that the pipe lengths were incorrectly programmed. He measure lengths, reprogrammed WLLDs, retested them and all 3 passed on 06.23.15

Eval Division: Los Angeles City Fire Department
Eval Program: UST
Eval Source: CERS

Eval General Type: Other/Unknown
Eval Date: 02-10-2016
Violations Found: No

Map ID
Direction
Distance
Elevation

MAP FINDINGS

Site

Database(s)

EDR ID Number
EPA ID Number

HOSEP BAJAKAJIAN (Continued)

U001561225

Eval Type: Other, not routine, done by local agency
Eval Notes: MC testing handled by ZARMIK ALLAHDADI (818.967.0043) ** THIS IS THE OFFICIAL MC TESTING DATE**
Eval Division: Los Angeles City Fire Department
Eval Program: UST
Eval Source: CERS

Eval General Type: Compliance Evaluation Inspection
Eval Date: 02-19-2019
Violations Found: Yes
Eval Type: Routine done by local agency
Eval Notes: Inspector Shane Bystrom LAFD, onsite this date to conduct routine inspection of underground storage tank. Consent to enter, inspect and take photographs was given on this date by Hosep Bajakajian, owner. Monitoring system certification was conducted at this time. Monitoring certification was performed by Zarmik Aldoyan, Robertson Testing. Tester provided the following certifications: ICC: 5244319 Service Tech and D.O. exp: 1/14/2020 VR: #B36723 exp: 1/04/2021 VMI: #3693 exp: 3/21/2019 The UST monitoring panel showed W1:WPLLD COMM Alarm. Technician was able to clear. Monitoring Console showed all functions normal. The monitoring set up and alarm history were provided for review. The sumps and UDCs were opened for inspection and the sensors were observed positioned to detect a leak at the earliest opportunity. The spill buckets were also visually inspected. The Monitoring Plan was compared to the equipment onsite. The operation of the UST system was compared [Truncated]

Eval Division: Los Angeles City Fire Department
Eval Program: UST
Eval Source: CERS

Eval General Type: Other/Unknown
Eval Date: 03-01-2018
Violations Found: No
Eval Type: Other, not routine, done by local agency
Eval Notes: Inspector Bystrom on site to witness testing of all WPLLD. Testing of WPLLDs was not conducted on 2/1/18 with rest of monitor certification due to equipment not being properly calibrated (VMI LDT-890 was due to be calibrated in 12/17). Technician was unable to certify all WPLLD on 2/9/18. Consent to inspect given by Hosep Bajakajian, owner. The technician, Zarmik Allahdadi, Robertson Testing performed the testing. The technician provided the following certifications: ICC: 5244319 exp: 1/14/2019 VR: #B36723 exp: 1/11/2019 VMI: #3693 exp: 3/21/2019 The VMI LDT-890 was calibrated on 2/7/18. 87 WPLLD - pass 89 WPLLD - pass 91 WPLLD - pass

Eval Division: Los Angeles City Fire Department
Eval Program: UST
Eval Source: CERS

Eval General Type: Other/Unknown
Eval Date: 04-04-2019
Violations Found: Yes
Eval Type: Other, not routine, done by local agency
Eval Notes: Inspector Bystrom reviewed the 2/21/19 CERS UST submittal. Changes requested to be made in CERS on 2/19/19 inspection report were addressed(Update all tanks: Comments/Additional equipment- Vapor pot with 208 sensor for liquid & 420 sensor for overfill. Update Tank 3(91): 1- Vapor- Fiberglass(Shows nothing). Update monitoring site

Map ID
Direction
Distance
Elevation

MAP FINDINGS

Site

Database(s)

EDR ID Number
EPA ID Number

HOSEP BAJAKAJIAN (Continued)

U001561225

plan to show equipment installed). However new corrections were observed during 4/4/19 review. OBSERVATION: UST tank information is not current in CERS. Update Tank 1, Tank 2, & Tank 3: NO - UDC Monitoring Stops Flow of Product@ Dispenser(shows YES). Update Tank 2 & Tank 3:SINGLE-WALL- Piping/Turb. Cont. Sump(shows Double-wall) & SINGLE-WALL - UDC Construction(shows BLANK). Tank 4: OTHER - 1- Cont. Construction(shows NONE), SINGLE-WALL - Piping/Turb. Cont. Sump(shows Other), NONE - UDC Construction Type(shows No Dispensers), OTHER - Pipeline Integrity Testing Frequency(shows BLANK) & NONE - UDC Monitoring(shows No Dispensers). Any change of [Truncated]

Eval Division: Los Angeles City Fire Department
Eval Program: UST
Eval Source: CERS

Eval General Type: Compliance Evaluation Inspection
Eval Date: 06-23-2015
Violations Found: Yes
Eval Type: Routine done by local agency
Eval Notes: Inspection conducted with JOSEP BAJAKAJIAN until his departure. Owner authorized cashier--Subindu Barua--to sign for inspection report. CERS submitted HMBP does not include fuel stored in USTs. Instructed to submit ALL required information to CERS.

Eval Division: Los Angeles City Fire Department
Eval Program: HMRRP
Eval Source: CERS

Eval General Type: Other/Unknown
Eval Date: 07-26-2017
Violations Found: No
Eval Type: Other, not routine, done by local agency
Eval Notes: Secondary Containment Test Results from 6/27/17
Eval Division: Los Angeles City Fire Department
Eval Program: UST
Eval Source: CERS

Eval General Type: Compliance Evaluation Inspection
Eval Date: 10-10-2019
Violations Found: Yes
Eval Type: Routine done by local agency
Eval Notes: Consent to enter, inspect and take photographs was given by: Josep Bajakajian, owner. The Business Activities, Owner/Operator Identification, Hazardous Materials Inventory, Site Map, Emergency Response/Contingency Plan and Employee Training Plan sections were reviewed in CERS and field verified. Review and correct any violations indicated previously in this report, on or before the COMPLY BY date associated with each violation. Program change from 4501 to 4504 (Haz mat inventory 8 - 15 chemicals). NOTE: The LAMC, Sections (L.A.M.C. SECTION 57.105.1.4; 57.120.3; 57.121.2 and 57.121.2.1.) requires businesses that store, use or handle hazardous materials in the City of Los Angeles to obtain a Consolidated Permit from the Los Angeles Fire Department CUPA **** Annual submission of a Hazardous Materials Business Plan into California Environmental Reporting System (CERS) is required between January 1 and March 1 of every year. Per L.A.M.C. 57.121.3.5, failure to [Truncated]

Eval Division: Los Angeles City Fire Department
Eval Program: HMRRP
Eval Source: CERS

Map ID
Direction
Distance
Elevation

MAP FINDINGS

Site

Database(s)

EDR ID Number
EPA ID Number

HOSEP BAJAKAJIAN (Continued)

U001561225

Eval General Type: Other/Unknown
Eval Date: 02-21-2020
Violations Found: No
Eval Type: Other, not routine, done by local agency
Eval Notes: CONTINUATION OF FACILITY INSPECTION ON 2/20/20 Inspector Swartz LAFD, onsite this date to conduct routine inspection of underground storage tank. Consent to enter, inspect and take photographs was given on this date by Hosep Bajakajian, owner. Monitoring system certification was conducted at this time. Monitoring certification was performed by Zarmik Aldoyan, Robertson Testing. Tester provided the following certifications: ICC: 5244319 exp: 1/11/2022 VR: #B36723 exp: 1/04/2021 VMI: #3693 exp: 3/1/2021 The UST Monitoring Console showed all functions normal. The monitoring set up and alarm history were provided for review. The sumps and UDCs were opened for inspection and the sensors were observed positioned to detect a leak at the earliest opportunity. The spill buckets were also visually inspected. The Monitoring Plan was compared to the equipment onsite. The operation of the UST system was compared to the conditions of the operating Console - VR [Truncated]

Eval Division: Los Angeles City Fire Department
Eval Program: UST
Eval Source: CERS

Eval General Type: Other/Unknown
Eval Date: 03-20-2018
Violations Found: No
Eval Type: Other, not routine, done by local agency
Eval Notes: Reviewed and accepted corrections to tanks and monitoring site plan in CERS.

Eval Division: Los Angeles City Fire Department
Eval Program: UST
Eval Source: CERS

Eval General Type: Other/Unknown
Eval Date: 04-08-2020
Violations Found: No
Eval Type: Other, not routine, done by local agency
Eval Notes: NO VIOLATION ISSUED
Eval Division: Los Angeles City Fire Department
Eval Program: UST
Eval Source: CERS

Eval General Type: Compliance Evaluation Inspection
Eval Date: 10-28-2013
Violations Found: No
Eval Type: Routine done by local agency
Eval Notes: Not reported
Eval Division: Los Angeles County Fire Department
Eval Program: HW
Eval Source: CERS

Eval General Type: Compliance Evaluation Inspection
Eval Date: 11-17-2017
Violations Found: No
Eval Type: Routine done by local agency
Eval Notes: Harry Ogenesyn, Manager
Eval Division: Los Angeles County Fire Department

Map ID
Direction
Distance
Elevation

MAP FINDINGS

Site

Database(s)

EDR ID Number
EPA ID Number

HOSEP BAJAKAJIAN (Continued)

U001561225

Eval Program: HW
Eval Source: CERS

Eval General Type: Compliance Evaluation Inspection
Eval Date: 02-01-2018
Violations Found: Yes
Eval Type: Routine done by local agency
Eval Notes: Inspector Shane Bystrom, LAFD, onsite this date to conduct routine inspection of underground storage tank. Consent to enter, inspect and take photographs was given on this date by Hosep Bajakajian, owner. Monitoring system certification was conducted, but not completed at this time. Monitoring certification was performed by Zarmik Allahdadi, Robertson Testing. Unable to finish certification due to equipment not being calibrated Tester provided the following certifications: ICC: 5244319 exp: 1/14/2019 VR: #B36723 exp: 1/11/2019 VMI: #3693 exp: 3/21/2019 The UST monitoring panel showed all functions normal. The monitoring set up and alarm history were provided for review. The sumps and UDCs were opened for inspection and the sensors were observed positioned to detect a leak at the earliest opportunity. The spill buckets were also visually inspected. The Monitoring Plan was compared to the equipment onsite. The operation of the UST system was compared to the [Truncated]

Eval Division: Los Angeles City Fire Department
Eval Program: UST
Eval Source: CERS

Eval General Type: Compliance Evaluation Inspection
Eval Date: 02-02-2017
Violations Found: Yes
Eval Type: Routine done by local agency
Eval Notes: Inspector Hamilton LAFD, on site this date to conduct routine inspection of underground storage tank. Consent to enter, inspect and take photographs was given on this date by the cashier Mallak Basheer Monitoring system certification (was) conducted at this time. Monitoring certification was performed by Zarmik Allahdadi Tester provided the following certifications: Zarmik Allahdadi ICC: 5244319 exp: 2/25/2017 VR: #B36723 exp: 3/31/2017 VMI: #3693 exp: 4/7/2017 Incon: #4021743706 exp: 2/25/2017 The UST monitoring panel showed all functions normal. The monitoring set up and alarm history were provided for review. The sumps and UDCs were opened for inspection and the sensors were observed positioned to detect a leak at the earliest opportunity. The spill buckets were also visually inspected. The Monitoring Plan was compared to the equipment onsite. The operation of the UST system was compared to the conditions of the operating permit. Number of [Truncated]

Eval Division: Los Angeles City Fire Department
Eval Program: UST
Eval Source: CERS

Eval General Type: Other/Unknown
Eval Date: 02-09-2018
Violations Found: Yes
Eval Type: Other, not routine, done by local agency
Eval Notes: Inspector Bystrom on site to witness testing of all WPLLD. Testing of WPLLDs was not conducted on 2/1/18 with rest of monitor certification due to equipment not being properly calibrated (VMI LDT-890 was due to be calibrated in 12/17). Consent to inspect given by Hosep Bajakajian,

Map ID
Direction
Distance
Elevation

MAP FINDINGS

Site

Database(s)

EDR ID Number
EPA ID Number

HOSEP BAJAKAJIAN (Continued)

U001561225

owner. The technician, Zarmik Allahdadi, Robertson Testing performed the testing. The technician provided the following certifications: ICC: 5244319 exp: 1/14/2019 VR: #B36723 exp: 1/11/2019 VMI: #3693 exp: 3/21/2019 The VMI LDT-890 was calibrated on 2/7/18. 87 WPLLD - did not alarm, did not pass 89 WPLLD - did not alarm, did not pass 91 WPLLD - did not alarm, did not pass Technician to troubleshoot to determine whether to replace like for like, or switch to mechanical LLD.

Eval Division: Los Angeles City Fire Department
Eval Program: UST
Eval Source: CERS

Eval General Type: Compliance Evaluation Inspection
Eval Date: 02-11-2016
Violations Found: Yes
Eval Type: Routine done by local agency
Eval Notes: ***ECR RE-ENTRY OF ORIGINAL ENTRY [S/N DAIJAHUTN] LOST DURING ECR SYNCHRONIZATION (SEE ATTACHMENT WITH SIGNATURES)*** Inspection conducted with JOSEP BAJAKAJIAN, Owner. DURING ANNUAL MC TESTING (MC TESTING CONDUCTED ON 06.23.15 WAS FOR TROUBLESHOOTING MC ISSUES FROM FEB. 2015 TEST. VIOLATIONS FROM 06/23/2015 REMAINS OUTSTANDING **91 fill spill bucket repaired without permit.* 06/23/2015 OWNER ADVISED TO PROCURE PERMIT FORTHWITH. *CERS ENTRIES LACKING UST INFORMATION.

Eval Division: Los Angeles City Fire Department
Eval Program: UST
Eval Source: CERS

Eval General Type: Other/Unknown
Eval Date: 04-04-2019
Violations Found: No
Eval Type: Other, not routine, done by local agency
Eval Notes: 2/19/19 MC, SB & OP test results received 3/17/19, with no failures. SB Report missing PEI attachment. Overfill Test results reviewed and accepted without failures.

Eval Division: Los Angeles City Fire Department
Eval Program: UST
Eval Source: CERS

Eval General Type: Other/Unknown
Eval Date: 04-08-2019
Violations Found: No
Eval Type: Other, not routine, done by local agency
Eval Notes: CERS 4/5/19 UST submittal reviewed and not accepted. Update T1, T2 & T3: Monthly - ELLD Performs 3gph leak(shows BLANK) Update T4: OTHER - 1- Cont. Construction(shows NONE), SINGLE-WALL - Piping/Turb. Cont. Sump(shows Other), OTHER - Pipeline Integrity Testing Frequency(shows BLANK) & NONE - UDC Monitoring(shows No Dispensers).

Eval Division: Los Angeles City Fire Department
Eval Program: UST
Eval Source: CERS

Eval General Type: Other/Unknown
Eval Date: 04-19-2019
Violations Found: No
Eval Type: Other, not routine, done by local agency
Eval Notes: Reviewed & accepted 4/8/19 CERS UST submittal. Do inspections >30 days not resolvable.

Eval Division: Los Angeles City Fire Department

Map ID
Direction
Distance
Elevation

MAP FINDINGS

Site

Database(s)

EDR ID Number
EPA ID Number

HOSEP BAJAKAJIAN (Continued)

U001561225

Eval Program: UST
Eval Source: CERS

Eval General Type: Other/Unknown
Eval Date: 07-17-2018
Violations Found: No
Eval Type: Other, not routine, done by local agency
Eval Notes: MC 2/1/18 results & 3/1/18 LLD results received 3/3/18.
Los Angeles City Fire Department
Eval Program: UST
Eval Source: CERS

Coordinates:
Site ID: 395521
Facility Name: FRANKLIN ARGYLE INC
Env Int Type Code: HMBP
Program ID: 10248169
Coord Name: Not reported
Ref Point Type Desc: Center of a facility or station.
Latitude: 34.104990
Longitude: -118.324880

Affiliation:
Affiliation Type Desc: Environmental Contact
Entity Name: HOSEP BAJAKAJIAN
Entity Title: Not reported
Affiliation Address: 6228 FRANKLIN AVE.
Affiliation City: LOS ANGELES
Affiliation State: CA
Affiliation Country: Not reported
Affiliation Zip: 90028
Affiliation Phone: Not reported

Affiliation Type Desc: Property Owner
Entity Name: 6228 FRANKLIN LLC
Entity Title: Not reported
Affiliation Address: 6228 FRANKLIN AVE.
Affiliation City: LOS ANGELES
Affiliation State: CA
Affiliation Country: United States
Affiliation Zip: 90028
Affiliation Phone: (818) 914-9422

Affiliation Type Desc: Facility Mailing Address
Entity Name: Mailing Address
Entity Title: Not reported
Affiliation Address: 6228 FRANKLIN AVE.
Affiliation City: LOS ANGELES
Affiliation State: CA
Affiliation Country: Not reported
Affiliation Zip: 90028
Affiliation Phone: Not reported

Affiliation Type Desc: Identification Signer
Entity Name: HOSEP BAJAKAJIAN
Entity Title: OWNER/PRESIDENT

Map ID
Direction
Distance
Elevation

MAP FINDINGS

Site

Database(s)

EDR ID Number
EPA ID Number

HOSEP BAJAKAJIAN (Continued)

U001561225

Affiliation Address: Not reported
Affiliation City: Not reported
Affiliation State: Not reported
Affiliation Country: Not reported
Affiliation Zip: Not reported
Affiliation Phone: Not reported

Affiliation Type Desc: UST Tank Operator
Entity Name: 6228 FRANKLIN LLC.
Entity Title: Not reported
Affiliation Address: 6230 FRANKLIN AVE
Affiliation City: LOS AGELES
Affiliation State: CA
Affiliation Country: United States
Affiliation Zip: 90028
Affiliation Phone: (818) 914-9422

Affiliation Type Desc: CUPA District
Entity Name: Los Angeles City Fire Department
Entity Title: Not reported
Affiliation Address: 200 North Main Street, Room 1780
Affiliation City: Los Angeles
Affiliation State: CA
Affiliation Country: Not reported
Affiliation Zip: 90012
Affiliation Phone: (213) 978-3680

Affiliation Type Desc: Document Preparer
Entity Name: HOSEP BAJAKAJIAN
Entity Title: Not reported
Affiliation Address: Not reported
Affiliation City: Not reported
Affiliation State: Not reported
Affiliation Country: Not reported
Affiliation Zip: Not reported
Affiliation Phone: Not reported

Affiliation Type Desc: Legal Owner
Entity Name: 6228 FRANKLIN LLC
Entity Title: Not reported
Affiliation Address: 6230 FRANKLIN AVE.
Affiliation City: LOS ANGELES
Affiliation State: CA
Affiliation Country: United States
Affiliation Zip: 90028
Affiliation Phone: (818) 914-9422

Affiliation Type Desc: Parent Corporation
Entity Name: 6228 FRANKLIN LLC.
Entity Title: Not reported
Affiliation Address: Not reported
Affiliation City: Not reported
Affiliation State: Not reported
Affiliation Country: Not reported
Affiliation Zip: Not reported
Affiliation Phone: Not reported

Map ID
Direction
Distance
Elevation

MAP FINDINGS

Site

Database(s)

EDR ID Number
EPA ID Number

HOSEP BAJAKAJIAN (Continued)

U001561225

Affiliation Type Desc: UST Property Owner Name
Entity Name: 6228 FRANKLIN LLC
Entity Title: Not reported
Affiliation Address: 6230 FRANKLIN AVE
Affiliation City: LOS ANGELES
Affiliation State: CA
Affiliation Country: United States
Affiliation Zip: 90028
Affiliation Phone: (818) 914-9422

Affiliation Type Desc: Operator
Entity Name: 6228 FRANKLIN LLC
Entity Title: Not reported
Affiliation Address: Not reported
Affiliation City: Not reported
Affiliation State: Not reported
Affiliation Country: Not reported
Affiliation Zip: Not reported
Affiliation Phone: (818) 914-9422

Affiliation Type Desc: UST Permit Applicant
Entity Name: HOSEP BAJAKAJIAN
Entity Title: OWNER/PRESIDENT
Affiliation Address: Not reported
Affiliation City: Not reported
Affiliation State: Not reported
Affiliation Country: Not reported
Affiliation Zip: Not reported
Affiliation Phone: (818) 914-9422

Affiliation Type Desc: UST Tank Owner
Entity Name: 6228 FRANKLIN LLC.
Entity Title: Not reported
Affiliation Address: 6230 FRANKLIN AVE
Affiliation City: LOS ANGELES
Affiliation State: VC
Affiliation Country: United States
Affiliation Zip: 90028
Affiliation Phone: (818) 914-9422

AS266
NNE
1/2-1
0.585 mi.
3088 ft.

EXXON/ 6230 FRANKLIN AVE.
LOS ANGELES, CA

Site 2 of 4 in cluster AS

CHMIRS S108402303
N/A

Relative:
Higher
Actual:
439 ft.

CHMIRS:
Name: Not reported
Address: EXXON/ 6230 FRANKLIN AVE.
City,State,Zip: LOS ANGELES, CA
OES Incident Number: 5-1820
OES notification: 03/23/2005
OES Date: Not reported
OES Time: Not reported
Date Completed: Not reported
Property Use: Not reported
Agency Id Number: Not reported

Map ID
Direction
Distance
Elevation

MAP FINDINGS

Site

Database(s)

EDR ID Number
EPA ID Number

(Continued)

S108402303

| | |
|---|----------------------------------|
| Agency Incident Number: | Not reported |
| Time Notified: | Not reported |
| Time Completed: | Not reported |
| Surrounding Area: | Not reported |
| Estimated Temperature: | Not reported |
| Property Management: | Not reported |
| More Than Two Substances Involved?: | Not reported |
| Resp Agency Personel # Of Decontaminated: | Not reported |
| Responding Agency Personel # Of Injuries: | Not reported |
| Responding Agency Personel # Of Fatalities: | Not reported |
| Others Number Of Decontaminated: | Not reported |
| Others Number Of Injuries: | Not reported |
| Others Number Of Fatalities: | Not reported |
| Vehicle Make/year: | Not reported |
| Vehicle License Number: | Not reported |
| Vehicle State: | Not reported |
| Vehicle Id Number: | Not reported |
| CA DOT PUC/ICC Number: | Not reported |
| Company Name: | Not reported |
| Reporting Officer Name/ID: | Not reported |
| Report Date: | Not reported |
| Facility Telephone: | Not reported |
| Waterway Involved: | Not reported |
| Waterway: | Not reported |
| Spill Site: | Not reported |
| Cleanup By: | attendant |
| Containment: | Not reported |
| What Happened: | Not reported |
| Type: | Not reported |
| Measure: | Not reported |
| Other: | Not reported |
| Date/Time: | Not reported |
| Year: | 2005 |
| Agency: | Veeder Root |
| Incident Date: | 3/23/200512:00:00 AM |
| Admin Agency: | Los Angeles City Fire Department |
| Amount: | Not reported |
| Contained: | Yes |
| Site Type: | Merchant/Business |
| E Date: | Not reported |
| Substance: | Gas |
| Gallons: | 0.000000 |
| Ounces: | 1 |
| Unknown: | 0 |
| Substance #2: | Not reported |
| Substance #3: | Not reported |
| Evacuations: | 0 |
| Number of Injuries: | 0 |
| Number of Fatalities: | 0 |
| #1 Pipeline: | Not reported |
| #2 Pipeline: | Not reported |
| #3 Pipeline: | Not reported |
| #1 Vessel >= 300 Tons: | Not reported |
| #2 Vessel >= 300 Tons: | Not reported |
| #3 Vessel >= 300 Tons: | Not reported |
| Evacs: | Not reported |
| Injuries: | Not reported |

Map ID
Direction
Distance
Elevation

MAP FINDINGS

Site

Database(s)

EDR ID Number
EPA ID Number

(Continued)

S108402303

Fatals: Not reported
Comments: Not reported
Description: A bad dispense caused the release.

AS267 MOBIL STATION #11-HXW
NNE 6230 FRANKLIN AVE
1/2-1 LOS ANGELES, CA 90028
0.585 mi.
3088 ft. Site 3 of 4 in cluster AS

SWEEPS UST S101583499
CA FID UST N/A
CHMIRS

Relative:
Higher
Actual:
439 ft.

SWEEPS UST:
Name: MOBIL STATION #11-HXW
Address: 6230 FRANKLIN AVE
City: LOS ANGELES
Status: Active
Comp Number: 2117
Number: 1
Board Of Equalization: 44-000400
Referral Date: 03-23-93
Action Date: 04-11-94
Created Date: 02-29-88
Owner Tank Id: Not reported
SWRCB Tank Id: 19-050-002117-000001
Tank Status: A
Capacity: 10000
Active Date: 03-23-93
Tank Use: M.V. FUEL
STG: P
Content: REG UNLEADED
Number Of Tanks: 5

Name: MOBIL STATION #11-HXW
Address: 6230 FRANKLIN AVE
City: LOS ANGELES
Status: Active
Comp Number: 2117
Number: 1
Board Of Equalization: 44-000400
Referral Date: 03-23-93
Action Date: 04-11-94
Created Date: 02-29-88
Owner Tank Id: Not reported
SWRCB Tank Id: 19-050-002117-000002
Tank Status: A
Capacity: 10000
Active Date: 03-23-93
Tank Use: M.V. FUEL
STG: P
Content: REG UNLEADED
Number Of Tanks: Not reported

Name: MOBIL STATION #11-HXW
Address: 6230 FRANKLIN AVE
City: LOS ANGELES
Status: Active
Comp Number: 2117
Number: 1
Board Of Equalization: 44-000400

Map ID
Direction
Distance
Elevation

MAP FINDINGS

Site

Database(s)

EDR ID Number
EPA ID Number

MOBIL STATION #11-HXW (Continued)

S101583499

Referral Date: 03-23-93
Action Date: 04-11-94
Created Date: 02-29-88
Owner Tank Id: Not reported
SWRCB Tank Id: 19-050-002117-000003
Tank Status: A
Capacity: 12000
Active Date: 03-23-93
Tank Use: M.V. FUEL
STG: P
Content: REG UNLEADED
Number Of Tanks: Not reported

Name: MOBIL STATION #11-HXW
Address: 6230 FRANKLIN AVE
City: LOS ANGELES
Status: Active
Comp Number: 2117
Number: 1
Board Of Equalization: 44-000400
Referral Date: 03-23-93
Action Date: 04-11-94
Created Date: 02-29-88
Owner Tank Id: Not reported
SWRCB Tank Id: 19-050-002117-000004
Tank Status: A
Capacity: 1000
Active Date: 03-23-93
Tank Use: OIL
STG: W
Content: WASTE OIL
Number Of Tanks: Not reported

Name: MOBIL STATION #11-HXW
Address: 6230 FRANKLIN AVE
City: LOS ANGELES
Status: Active
Comp Number: 2117
Number: 1
Board Of Equalization: 44-000400
Referral Date: 03-23-93
Action Date: 04-11-94
Created Date: 02-29-88
Owner Tank Id: Not reported
SWRCB Tank Id: 19-050-002117-000005
Tank Status: A
Capacity: 6000
Active Date: 04-20-88
Tank Use: M.V. FUEL
STG: P
Content: REG UNLEADED
Number Of Tanks: Not reported

CA FID UST:

Facility ID: 19004045
Regulated By: UTNKA
Regulated ID: 00039960

Map ID
Direction
Distance
Elevation

MAP FINDINGS

Site

Database(s)

EDR ID Number
EPA ID Number

MOBIL STATION #11-HXW (Continued)

S101583499

Cortese Code: Not reported
SIC Code: Not reported
Facility Phone: 2134661464
Mail To: Not reported
Mailing Address: 612 S FLOWER ST
Mailing Address 2: Not reported
Mailing City,St,Zip: LOS ANGELES 900280000
Contact: Not reported
Contact Phone: Not reported
DUNs Number: Not reported
NPDES Number: Not reported
EPA ID: Not reported
Comments: Not reported
Status: Active

CHMIRS:

Name: Not reported
Address: 6230 FRANKLIN AVE
City,State,Zip: LOS ANGELES, CA
OES Incident Number: 5-1177
OES notification: 02/21/2005
OES Date: Not reported
OES Time: Not reported
Date Completed: Not reported
Property Use: Not reported
Agency Id Number: Not reported
Agency Incident Number: Not reported
Time Notified: Not reported
Time Completed: Not reported
Surrounding Area: Not reported
Estimated Temperature: Not reported
Property Management: Not reported
More Than Two Substances Involved?: Not reported
Resp Agncy Personel # Of Decontaminated: Not reported
Responding Agency Personel # Of Injuries: Not reported
Responding Agency Personel # Of Fatalities: Not reported
Others Number Of Decontaminated: Not reported
Others Number Of Injuries: Not reported
Others Number Of Fatalities: Not reported
Vehicle Make/year: Not reported
Vehicle License Number: Not reported
Vehicle State: Not reported
Vehicle Id Number: Not reported
CA DOT PUC/ICC Number: Not reported
Company Name: Not reported
Reporting Officer Name/ID: Not reported
Report Date: Not reported
Facility Telephone: Not reported
Waterway Involved: Not reported
Waterway: Not reported
Spill Site: Not reported
Cleanup By: Responsible Party
Containment: Not reported
What Happened: Not reported
Type: Not reported
Measure: Not reported
Other: Not reported

Map ID
 Direction
 Distance
 Elevation

MAP FINDINGS

Site

Database(s)

EDR ID Number
 EPA ID Number

MOBIL STATION #11-HXW (Continued)

S101583499

| | |
|------------------------|--|
| Date/Time: | Not reported |
| Year: | 2005 |
| Agency: | Veeder Root |
| Incident Date: | 2/21/200512:00:00 AM |
| Admin Agency: | Los Angeles City Fire Department |
| Amount: | Not reported |
| Contained: | Yes |
| Site Type: | Service Station |
| E Date: | Not reported |
| Substance: | Gasoline |
| Gallons: | .5 |
| Unknown: | 0 |
| Substance #2: | Not reported |
| Substance #3: | Not reported |
| Evacuations: | 0 |
| Number of Injuries: | 0 |
| Number of Fatalities: | 0 |
| #1 Pipeline: | Not reported |
| #2 Pipeline: | Not reported |
| #3 Pipeline: | Not reported |
| #1 Vessel >= 300 Tons: | Not reported |
| #2 Vessel >= 300 Tons: | Not reported |
| #3 Vessel >= 300 Tons: | Not reported |
| Evacs: | Not reported |
| Injuries: | Not reported |
| Fatals: | Not reported |
| Comments: | Not reported |
| Description: | Substance was released due to a hose leaking on the dispenser. |

268
 SE
 1/2-1
 0.594 mi.
 3137 ft.

SANTA MONICA HOLDINGS
6150 SANTA MONICA BLVD
LOS ANGELES, CA 90038

ENVIROSTOR S106797551
LA Co. Site Mitigation N/A

Relative:
Lower
Actual:
309 ft.

ENVIROSTOR:

| | |
|----------------------|--------------------------|
| Name: | SANTA MONICA HOLDINGS |
| Address: | 6150 SANTA MONICA BL. |
| City,State,Zip: | LOS ANGELES, CA 90038 |
| Facility ID: | 19000032 |
| Status: | Refer: 1248 Local Agency |
| Status Date: | 04/09/2001 |
| Site Code: | Not reported |
| Site Type: | Evaluation |
| Site Type Detailed: | Evaluation |
| Acres: | Not reported |
| NPL: | NO |
| Regulatory Agencies: | NONE SPECIFIED |
| Lead Agency: | NONE SPECIFIED |
| Program Manager: | Not reported |
| Supervisor: | Referred - Not Assigned |
| Division Branch: | Cleanup Cypress |
| Assembly: | 50 |
| Senate: | 26 |
| Special Program: | Not reported |
| Restricted Use: | NO |
| Site Mgmt Req: | NONE SPECIFIED |

Map ID
Direction
Distance
Elevation

MAP FINDINGS

Site

Database(s)

EDR ID Number
EPA ID Number

SANTA MONICA HOLDINGS (Continued)

S106797551

Funding: Not Applicable
Latitude: 34.09045
Longitude: -118.3233
APN: NONE SPECIFIED
Past Use: NONE SPECIFIED
Potential COC: NONE SPECIFIED
Confirmed COC: NONE SPECIFIED
Potential Description: NONE SPECIFIED
Alias Name: 19000032
Alias Type: Envirostor ID Number

Completed Info:

Completed Area Name: PROJECT WIDE
Completed Sub Area Name: Not reported
Completed Document Type: SB 1248 Notification
Completed Date: 04/09/2001
Comments: Not reported

Future Area Name: Not reported
Future Sub Area Name: Not reported
Future Document Type: Not reported
Future Due Date: Not reported
Schedule Area Name: Not reported
Schedule Sub Area Name: Not reported
Schedule Document Type: Not reported
Schedule Due Date: Not reported
Schedule Revised Date: Not reported

LA Co. Site Mitigation:

Name: SANTA MONICA HOLDINGS
Address: 6150 SANTA MONICA BLVD
City,State,Zip: LOS ANGELES, CA 90038
Facility ID: Not reported
Status: Not reported
Site ID: SD0010017
Jurisdiction: State
Case ID: RO0000528
Abated: Yes
Assigned To: Don Thompson
Entered Date: 05/11/2004
Abated Date: 03/20/2002

AT269
SE
1/2-1
0.599 mi.
3164 ft.

**SHELL STATION/AL-SAL OIL CO #8
6115 SANTA MONICA BLVD
HOLLYWOOD, CA 90038**

**LUST S103281756
Cortese N/A**

Site 1 of 2 in cluster AT

Relative:
Lower
Actual:
313 ft.

LUST REG 4:
Region: 4
Regional Board: 04
County: Los Angeles
Facility Id: 900380070
Status: Pollution Characterization
Substance: Gasoline
Substance Quantity: Not reported
Local Case No: Not reported
Case Type: Groundwater

Map ID
Direction
Distance
Elevation

MAP FINDINGS

Site

Database(s)

EDR ID Number
EPA ID Number

SHELL STATION/AL-SAL OIL CO #8 (Continued)

S103281756

Abatement Method Used at the Site: Remove Free Product
Global ID: T0603700918
W Global ID: Not reported
Staff: DP
Local Agency: 19050
Cross Street: GOWER ST
Enforcement Type: SEL
Date Leak Discovered: Not reported
Date Leak First Reported: 1/30/1987
Date Leak Record Entered: 9/9/1987
Date Confirmation Began: 1/15/1987
Date Leak Stopped: Not reported
Date Case Last Changed on Database: 4/15/2002
Date the Case was Closed: Not reported
How Leak Discovered: Not reported
How Leak Stopped: Not reported
Cause of Leak: UNK
Leak Source: UNK
Operator: Not reported
Water System: Not reported
Well Name: Not reported
Approx. Dist To Production Well (ft): 9050.199093242661538816502442
Source of Cleanup Funding: UNK
Preliminary Site Assessment Workplan Submitted: 8/6/1998
Preliminary Site Assessment Began: 11/25/1998
Pollution Characterization Began: 4/2/2004
Remediation Plan Submitted: Not reported
Remedial Action Underway: Not reported
Post Remedial Action Monitoring Began: 1/30/1987
Enforcement Action Date: Not reported
Historical Max MTBE Date: 8/29/2000
Hist Max MTBE Conc in Groundwater: 23600
Hist Max MTBE Conc in Soil: Not reported
Significant Interim Remedial Action Taken: Yes
GW Qualifier: Not reported
Soil Qualifier: Not reported
Organization: Not reported
Owner Contact: Not reported
Responsible Party: MS. DEBORAH PRYOR
RP Address: 2255 N. ONTARIO ST.
Program: LUST
Lat/Long: 34.0908035 / -1
Local Agency Staff: PEJ
Beneficial Use: Not reported
Priority: LOP/MODERATE - POTENTIAL WATER IMPACT
Cleanup Fund Id: Not reported
Suspended: Not reported
Assigned Name: Not reported
Summary: Not reported

CORTESE:

Name: SHELL STATION/AL-SAL OIL CO #8
Address: 6115 SANTA MONICA BLVD
City,State,Zip: HOLLYWOOD, CA 90038
Region: CORTESE
Envirostor Id: Not reported
Global ID: T0603700918

Map ID
 Direction
 Distance
 Elevation

MAP FINDINGS

Site

Database(s)

EDR ID Number
 EPA ID Number

SHELL STATION/AL-SAL OIL CO #8 (Continued)

S103281756

Site/Facility Type: LUST CLEANUP SITE
 Cleanup Status: COMPLETED - CASE CLOSED
 Status Date: Not reported
 Site Code: Not reported
 Latitude: Not reported
 Longitude: Not reported
 Owner: Not reported
 Enf Type: Not reported
 Swat R: Not reported
 Flag: active
 Order No: Not reported
 Waste Discharge System No: Not reported
 Effective Date: Not reported
 Region 2: Not reported
 WID Id: Not reported
 Solid Waste Id No: Not reported
 Waste Management Uit Name: Not reported
 File Name: Active Open

AU270
SSW
1/2-1
0.602 mi.
3176 ft.

Relative:
Lower

Actual:
293 ft.

CONSOLIDATED FILM INDUSTRIES
959 SEWARD
HOLLYWOOD, CA 90038

Site 1 of 3 in cluster AU

LUST **S105051360**
CPS-SLIC **N/A**
Cortese
HAZNET
WDR
CIWQS
CERS
HWTS

LUST REG 4:
 Region: 4
 Regional Board: 04
 County: Los Angeles
 Facility Id: 900380061
 Status: Case Closed
 Substance: Solvents
 Substance Quantity: Not reported
 Local Case No: Not reported
 Case Type: Groundwater
 Abatement Method Used at the Site: Not reported
 Global ID: T0603700917
 W Global ID: Not reported
 Staff: UNK
 Local Agency: 19050
 Cross Street: BARTON
 Enforcement Type: Not reported
 Date Leak Discovered: Not reported
 Date Leak First Reported: 5/30/1986
 Date Leak Record Entered: 12/31/1986
 Date Confirmation Began: Not reported
 Date Leak Stopped: Not reported
 Date Case Last Changed on Database: 4/7/1991
 Date the Case was Closed: 9/30/1996
 How Leak Discovered: Not reported
 How Leak Stopped: Not reported
 Cause of Leak: UNK
 Leak Source: UNK
 Operator: Not reported
 Water System: Not reported

Map ID
Direction
Distance
Elevation

MAP FINDINGS

Site

Database(s)

EDR ID Number
EPA ID Number

CONSOLIDATED FILM INDUSTRIES (Continued)

S105051360

Well Name: Not reported
Approx. Dist To Production Well (ft): 10565.372619489377844446310914
Source of Cleanup Funding: UNK
Preliminary Site Assessment Workplan Submitted: Not reported
Preliminary Site Assessment Began: Not reported
Pollution Characterization Began: 4/18/1988
Remediation Plan Submitted: Not reported
Remedial Action Underway: Not reported
Post Remedial Action Monitoring Began: Not reported
Enforcement Action Date: Not reported
Historical Max MTBE Date: Not reported
Hist Max MTBE Conc in Groundwater: Not reported
Hist Max MTBE Conc in Soil: Not reported
Significant Interim Remedial Action Taken: Yes
GW Qualifier: Not reported
Soil Qualifier: Not reported
Organization: Not reported
Owner Contact: Not reported
Responsible Party: CONSOLIDATED FILM INDUSTRIES
RP Address: 959 SEWARD ST., LOS ANGELES CA 90038
Program: LUST
Lat/Long: 34.0882495 / -1
Local Agency Staff: PEJ
Beneficial Use: Not reported
Priority: Not reported
Cleanup Fund Id: Not reported
Suspended: Not reported
Assigned Name: Not reported
Summary: TANK 1: 2500 GAL DIESEL FUEL.TANK CLOSURE PERMIT GRANTED--DURING DETERMINATION, SPLIT SAMPLE INDICATED SOLVENTS. EXPECTING SAP

SLIC REG 4:

Region: 4
Facility Status: Site Assessment
SLIC: 1131
Substance: PCE, TCA, DCA
Staff: Not reported

CPS-SLIC:

Name: CONSOLIDATED FILM INDUSTRIES
Address: 959 SEWARD STREET
City,State,Zip: HOLLYWOOD, CA
Region: STATE
Facility Status: Open - Site Assessment
Status Date: 10/30/2015
Global Id: SL0603716222
Lead Agency: LOS ANGELES RWQCB (REGION 4)
Lead Agency Case Number: Not reported
Latitude: 34.088565
Longitude: -118.333524
Case Type: Cleanup Program Site
Case Worker: RO
Local Agency: Not reported
RB Case Number: 1131
File Location: Regional Board
Potential Media Affected: Aquifer used for drinking water supply, Other Groundwater (uses other

Map ID
Direction
Distance
Elevation

MAP FINDINGS

Site

Database(s)

EDR ID Number
EPA ID Number

CONSOLIDATED FILM INDUSTRIES (Continued)

S105051360

than drinking water)
Potential Contaminants of Concern: 1,1,1-Trichloroethane (TCA), Acetone, Tetrachloroethylene (PCE), Trichloroethylene (TCE)
Site History: The site, located at the northwest corner of Seward Street and Barton Avenue in Hollywood, was formerly used for film processing activities from 1926 until 2002. The site was occupied by approximately eleven structures (Buildings 1 through 11), parking lots, and an interior courtyard. Film processing and associated activities were conducted in three main buildings; Buildings 1, 2 and 3. The majority of the chemicals that had been used in film processing were stored in the basement of Buildings 2 and 3. Historically, the chemicals used for film processing included isopropyl alcohol, acetone, 1,1,1-Trichloroethane (1,1,1-TCA), Perchloroethylene (PCE), ammonium thiosulfate, and proprietary development solutions. The remaining buildings were used as offices and for other purposes, such as general storage, a maintenance shop, an electrical shop, and for archiving films. Buildings 1 through 11 were demolished between April and August of 2005. The site is presently vacant and awaiting commercial redevelopment.

[Click here to access the California GeoTracker records for this facility:](#)

CORTESE:

Name: CONSOLIDATED FILM INDUSTRIES
Address: 959 SEWARD ST
City,State,Zip: HOLLYWOOD, CA 90038
Region: CORTESE
Envirostor Id: Not reported
Global ID: T0603700917
Site/Facility Type: LUST CLEANUP SITE
Cleanup Status: COMPLETED - CASE CLOSED
Status Date: Not reported
Site Code: Not reported
Latitude: Not reported
Longitude: Not reported
Owner: Not reported
Enf Type: Not reported
Swat R: Not reported
Flag: active
Order No: Not reported
Waste Discharge System No: Not reported
Effective Date: Not reported
Region 2: Not reported
WID Id: Not reported
Solid Waste Id No: Not reported
Waste Management Uit Name: Not reported
File Name: Active Open

HAZNET:

Name: CONSOLIDATED FILM INDUSTRIES
Address: 959 SEWARD ST
Address 2: Not reported
City,State,Zip: HOLLYWOOD, CA 900382546
Contact: RICK BROWN
Telephone: 8187545049
Mailing Name: Not reported

Map ID
Direction
Distance
Elevation

MAP FINDINGS

Site

Database(s)

EDR ID Number
EPA ID Number

CONSOLIDATED FILM INDUSTRIES (Continued)

S105051360

| | |
|------------------|--|
| Mailing Address: | 4050 LANKERSHIM BLVD |
| Year: | 2008 |
| Gepaid: | CAD088378245 |
| TSD EPA ID: | CAD008634432 |
| CA Waste Code: | 741 - Liquids with halogenated organic compounds >= 1,000 Mg/L |
| Disposal Method: | T01 - Treatment, Tank |
| Tons: | 0.45036 |
| Year: | 2008 |
| Gepaid: | CAD088378245 |
| TSD EPA ID: | CAD008634432 |
| CA Waste Code: | - |
| Disposal Method: | H01 - Transfer Station |
| Tons: | 0.22518 |
| Year: | 2005 |
| Gepaid: | CAD088378245 |
| TSD EPA ID: | CAD008364432 |
| CA Waste Code: | - |
| Disposal Method: | H01 - Transfer Station |
| Tons: | 0.1 |
| Year: | 2005 |
| Gepaid: | CAD088378245 |
| TSD EPA ID: | CAD008364432 |
| CA Waste Code: | 214 - Unspecified solvent mixture |
| Disposal Method: | H01 - Transfer Station |
| Tons: | 0.03 |
| Year: | 2005 |
| Gepaid: | CAD088378245 |
| TSD EPA ID: | CAD980675276 |
| CA Waste Code: | 611 - Contaminated soil from site clean-up |
| Disposal Method: | D80 - Disposal, Land Fill |
| Tons: | 2637.964 |
| Year: | 2005 |
| Gepaid: | CAD088378245 |
| TSD EPA ID: | CAD008364432 |
| CA Waste Code: | 551 - Laboratory waste chemicals |
| Disposal Method: | H01 - Transfer Station |
| Tons: | 0.01 |
| Year: | 2005 |
| Gepaid: | CAD088378245 |
| TSD EPA ID: | CAD009007626 |
| CA Waste Code: | 151 - Asbestos containing waste |
| Disposal Method: | D80 - Disposal, Land Fill |
| Tons: | 37.0832 |
| Year: | 2005 |
| Gepaid: | CAD088378245 |
| TSD EPA ID: | CAD980675276 |
| CA Waste Code: | 611 - Contaminated soil from site clean-up |
| Disposal Method: | - |
| Tons: | 15.1704 |

Map ID
Direction
Distance
Elevation

MAP FINDINGS

Site

Database(s)

EDR ID Number
EPA ID Number

CONSOLIDATED FILM INDUSTRIES (Continued)

S105051360

Year: 2005
Gepaid: CAD088378245
TSD EPA ID: CAD980675276
CA Waste Code: -
Disposal Method: D80 - Disposal, Land Fill
Tons: Not reported

Year: 2005
Gepaid: CAD088378245
TSD EPA ID: CAD980675276
CA Waste Code: 611 - Contaminated soil from site clean-up
Disposal Method: T03 - Treatment, Incineration
Tons: 15.1704

[Click this hyperlink](#) while viewing on your computer to access
125 additional CA HAZNET: record(s) in the EDR Site Report.

Additional Info:

Year: 2001
Gen EPA ID: CAD088378245

Shipment Date: 20010913
Creation Date: 12/17/2001 0:00:00
Receipt Date: 20010913
Manifest ID: 20987087
Trans EPA ID: CAD008364432
Trans Name: Not reported
Trans 2 EPA ID: Not reported
Trans 2 Name: Not reported
TSD EPA ID: CAD008364432
Trans Name: Not reported
TSD EPA Alt ID: CAD008364432
TSD EPA Alt Name: Not reported
Waste Code Description: 741 - Liquids with halogenated organic compounds > 1000 mg/l
RCRA Code: D001
Meth Code: T01 - Treatment, Tank
Quantity Tons: 0.2251
Waste Quantity: 54
Quantity Unit: G
Additional Code 1: Not reported
Additional Code 2: Not reported
Additional Code 3: Not reported
Additional Code 4: Not reported
Additional Code 5: Not reported

Shipment Date: 20010619
Creation Date: 8/24/2001 0:00:00
Receipt Date: 20010619
Manifest ID: 20960369
Trans EPA ID: CAD008364432
Trans Name: Not reported
Trans 2 EPA ID: Not reported
Trans 2 Name: Not reported
TSD EPA ID: CAD008364432
Trans Name: Not reported
TSD EPA Alt ID: CAD008364432

Map ID
Direction
Distance
Elevation

MAP FINDINGS

Site

Database(s)

EDR ID Number
EPA ID Number

CONSOLIDATED FILM INDUSTRIES (Continued)

S105051360

| | |
|-------------------------|--|
| TSDf Alt Name: | Not reported |
| Waste Code Description: | 211 - Halogenated solvents (chloroform, methyl chloride, perchloroethylene, etc. |
| RCRA Code: | F001 |
| Meth Code: | R01 - Recycler |
| Quantity Tons: | 0.4587 |
| Waste Quantity: | 110 |
| Quantity Unit: | G |
| Additional Code 1: | Not reported |
| Additional Code 2: | Not reported |
| Additional Code 3: | Not reported |
| Additional Code 4: | Not reported |
| Additional Code 5: | Not reported |
| Shipment Date: | 20010619 |
| Creation Date: | 8/24/2001 0:00:00 |
| Receipt Date: | 20010619 |
| Manifest ID: | 20960369 |
| Trans EPA ID: | CAD008364432 |
| Trans Name: | Not reported |
| Trans 2 EPA ID: | Not reported |
| Trans 2 Name: | Not reported |
| TSDf EPA ID: | CAD008364432 |
| Trans Name: | Not reported |
| TSDf Alt EPA ID: | CAD008364432 |
| TSDf Alt Name: | Not reported |
| Waste Code Description: | 741 - Liquids with halogenated organic compounds > 1000 mg/l |
| RCRA Code: | D001 |
| Meth Code: | T01 - Treatment, Tank |
| Quantity Tons: | 0.4587 |
| Waste Quantity: | 110 |
| Quantity Unit: | G |
| Additional Code 1: | Not reported |
| Additional Code 2: | Not reported |
| Additional Code 3: | Not reported |
| Additional Code 4: | Not reported |
| Additional Code 5: | Not reported |
| Shipment Date: | 20010419 |
| Creation Date: | 6/27/2001 0:00:00 |
| Receipt Date: | 20010419 |
| Manifest ID: | 20960701 |
| Trans EPA ID: | CAD008364432 |
| Trans Name: | Not reported |
| Trans 2 EPA ID: | Not reported |
| Trans 2 Name: | Not reported |
| TSDf EPA ID: | CAD008364432 |
| Trans Name: | Not reported |
| TSDf Alt EPA ID: | CAD008364432 |
| TSDf Alt Name: | Not reported |
| Waste Code Description: | 741 - Liquids with halogenated organic compounds > 1000 mg/l |
| RCRA Code: | F002 |
| Meth Code: | R01 - Recycler |
| Quantity Tons: | 2.085 |
| Waste Quantity: | 500 |
| Quantity Unit: | G |
| Additional Code 1: | Not reported |

Map ID
Direction
Distance
Elevation

MAP FINDINGS

Site

Database(s)

EDR ID Number
EPA ID Number

CONSOLIDATED FILM INDUSTRIES (Continued)

S105051360

| | |
|-------------------------|--|
| Additional Code 2: | Not reported |
| Additional Code 3: | Not reported |
| Additional Code 4: | Not reported |
| Additional Code 5: | Not reported |
| Shipment Date: | 20010215 |
| Creation Date: | 4/30/2001 0:00:00 |
| Receipt Date: | 20010215 |
| Manifest ID: | 20540688 |
| Trans EPA ID: | CAD008364432 |
| Trans Name: | Not reported |
| Trans 2 EPA ID: | Not reported |
| Trans 2 Name: | Not reported |
| TSDF EPA ID: | CAD008364432 |
| Trans Name: | Not reported |
| TSDF Alt EPA ID: | Not reported |
| TSDF Alt Name: | Not reported |
| Waste Code Description: | 741 - Liquids with halogenated organic compounds > 1000 mg/l |
| RCRA Code: | D001 |
| Meth Code: | T01 - Treatment, Tank |
| Quantity Tons: | 0.4587 |
| Waste Quantity: | 110 |
| Quantity Unit: | G |
| Additional Code 1: | Not reported |
| Additional Code 2: | Not reported |
| Additional Code 3: | Not reported |
| Additional Code 4: | Not reported |
| Additional Code 5: | Not reported |
| Shipment Date: | 20010215 |
| Creation Date: | 4/30/2001 0:00:00 |
| Receipt Date: | 20010215 |
| Manifest ID: | 20540688 |
| Trans EPA ID: | CAD008364432 |
| Trans Name: | Not reported |
| Trans 2 EPA ID: | Not reported |
| Trans 2 Name: | Not reported |
| TSDF EPA ID: | CAD008364432 |
| Trans Name: | Not reported |
| TSDF Alt EPA ID: | Not reported |
| TSDF Alt Name: | Not reported |
| Waste Code Description: | 211 - Halogenated solvents (chloroform, methyl chloride, perchloroethylene, etc. |
| RCRA Code: | F001 |
| Meth Code: | R01 - Recycler |
| Quantity Tons: | 0.2293 |
| Waste Quantity: | 55 |
| Quantity Unit: | G |
| Additional Code 1: | Not reported |
| Additional Code 2: | Not reported |
| Additional Code 3: | Not reported |
| Additional Code 4: | Not reported |
| Additional Code 5: | Not reported |
| Additional Info: | |
| Year: | 1993 |
| Gen EPA ID: | CAD088378245 |

Map ID
Direction
Distance
Elevation

MAP FINDINGS

Site

Database(s)

EDR ID Number
EPA ID Number

CONSOLIDATED FILM INDUSTRIES (Continued)

S105051360

Shipment Date: 19931230
Creation Date: 9/14/1995 0:00:00
Receipt Date: 19931230
Manifest ID: 92820061
Trans EPA ID: ILD099202681
Trans Name: Not reported
Trans 2 EPA ID: Not reported
Trans 2 Name: Not reported
TSDf EPA ID: CAD008302903
Trans Name: Not reported
TSDf Alt EPA ID: CAD008302903
TSDf Alt Name: Not reported
Waste Code Description: 211 - Halogenated solvents (chloroform, methyl chloride, perchloroethylene, etc.)

RCRA Code: F002
Meth Code: R01 - Recycler
Quantity Tons: 0.2085
Waste Quantity: 50
Quantity Unit: G
Additional Code 1: Not reported
Additional Code 2: Not reported
Additional Code 3: Not reported
Additional Code 4: Not reported
Additional Code 5: Not reported

Shipment Date: 19931230
Creation Date: 9/14/1995 0:00:00
Receipt Date: 19931230
Manifest ID: 92820061
Trans EPA ID: ILD099202681
Trans Name: Not reported
Trans 2 EPA ID: Not reported
Trans 2 Name: Not reported
TSDf EPA ID: CAD008302903
Trans Name: Not reported
TSDf Alt EPA ID: CAD008302903
TSDf Alt Name: Not reported
Waste Code Description: 211 - Halogenated solvents (chloroform, methyl chloride, perchloroethylene, etc.)

RCRA Code: F001
Meth Code: R01 - Recycler
Quantity Tons: 1.4595
Waste Quantity: 350
Quantity Unit: G
Additional Code 1: Not reported
Additional Code 2: Not reported
Additional Code 3: Not reported
Additional Code 4: Not reported
Additional Code 5: Not reported

Shipment Date: 19931203
Creation Date: 9/14/1995 0:00:00
Receipt Date: 19931207
Manifest ID: 92820054
Trans EPA ID: UTD988072401
Trans Name: Not reported
Trans 2 EPA ID: Not reported

Map ID
Direction
Distance
Elevation

MAP FINDINGS

Site

Database(s)

EDR ID Number
EPA ID Number

CONSOLIDATED FILM INDUSTRIES (Continued)

S105051360

| | |
|-------------------------|--|
| Trans 2 Name: | Not reported |
| TSDF EPA ID: | AZD980695332 |
| Trans Name: | Not reported |
| TSDF Alt EPA ID: | Not reported |
| TSDF Alt Name: | Not reported |
| Waste Code Description: | 541 - Photochemicals / photo processing waste |
| RCRA Code: | D011 |
| Meth Code: | R01 - Recycler |
| Quantity Tons: | 6.3325 |
| Waste Quantity: | 12665 |
| Quantity Unit: | P |
| Additional Code 1: | Not reported |
| Additional Code 2: | Not reported |
| Additional Code 3: | Not reported |
| Additional Code 4: | Not reported |
| Additional Code 5: | Not reported |
| Shipment Date: | 19931201 |
| Creation Date: | 9/14/1995 0:00:00 |
| Receipt Date: | 19931201 |
| Manifest ID: | 92820060 |
| Trans EPA ID: | ILD099202681 |
| Trans Name: | Not reported |
| Trans 2 EPA ID: | Not reported |
| Trans 2 Name: | Not reported |
| TSDF EPA ID: | CAD008302903 |
| Trans Name: | Not reported |
| TSDF Alt EPA ID: | CAD008302903 |
| TSDF Alt Name: | Not reported |
| Waste Code Description: | 211 - Halogenated solvents (chloroform, methyl chloride, perchloroethylene, etc. |
| RCRA Code: | F001 |
| Meth Code: | R01 - Recycler |
| Quantity Tons: | 1.8765 |
| Waste Quantity: | 450 |
| Quantity Unit: | G |
| Additional Code 1: | Not reported |
| Additional Code 2: | Not reported |
| Additional Code 3: | Not reported |
| Additional Code 4: | Not reported |
| Additional Code 5: | Not reported |
| Shipment Date: | 19931201 |
| Creation Date: | 9/14/1995 0:00:00 |
| Receipt Date: | 19931201 |
| Manifest ID: | 92820060 |
| Trans EPA ID: | ILD099202681 |
| Trans Name: | Not reported |
| Trans 2 EPA ID: | Not reported |
| Trans 2 Name: | Not reported |
| TSDF EPA ID: | CAD008302903 |
| Trans Name: | Not reported |
| TSDF Alt EPA ID: | CAD008302903 |
| TSDF Alt Name: | Not reported |
| Waste Code Description: | 211 - Halogenated solvents (chloroform, methyl chloride, perchloroethylene, etc. |
| RCRA Code: | F002 |

Map ID
Direction
Distance
Elevation

MAP FINDINGS

Site

Database(s)

EDR ID Number
EPA ID Number

CONSOLIDATED FILM INDUSTRIES (Continued)

S105051360

| | |
|-------------------------|-----------------------------------|
| Meth Code: | R01 - Recycler |
| Quantity Tons: | 0.2085 |
| Waste Quantity: | 50 |
| Quantity Unit: | G |
| Additional Code 1: | Not reported |
| Additional Code 2: | Not reported |
| Additional Code 3: | Not reported |
| Additional Code 4: | Not reported |
| Additional Code 5: | Not reported |
| Shipment Date: | 19931119 |
| Creation Date: | 9/14/1995 0:00:00 |
| Receipt Date: | 19931119 |
| Manifest ID: | 92766694 |
| Trans EPA ID: | CAT080011059 |
| Trans Name: | Not reported |
| Trans 2 EPA ID: | Not reported |
| Trans 2 Name: | Not reported |
| TSDf EPA ID: | CAT080011059 |
| Trans Name: | Not reported |
| TSDf Alt EPA ID: | CAT080011059 |
| TSDf Alt Name: | Not reported |
| Waste Code Description: | 214 - Unspecified solvent mixture |
| RCRA Code: | D001 |
| Meth Code: | R01 - Recycler |
| Quantity Tons: | 0.396 |
| Waste Quantity: | 110 |
| Quantity Unit: | G |
| Additional Code 1: | Not reported |
| Additional Code 2: | Not reported |
| Additional Code 3: | Not reported |
| Additional Code 4: | Not reported |
| Additional Code 5: | Not reported |
| Shipment Date: | 19931119 |
| Creation Date: | 9/14/1995 0:00:00 |
| Receipt Date: | 19931119 |
| Manifest ID: | 92766694 |
| Trans EPA ID: | CAT080011059 |
| Trans Name: | Not reported |
| Trans 2 EPA ID: | Not reported |
| Trans 2 Name: | Not reported |
| TSDf EPA ID: | CAT080011059 |
| Trans Name: | Not reported |
| TSDf Alt EPA ID: | CAT080011059 |
| TSDf Alt Name: | Not reported |
| Waste Code Description: | 221 - Waste oil and mixed oil |
| RCRA Code: | Not reported |
| Meth Code: | R01 - Recycler |
| Quantity Tons: | 0.627 |
| Waste Quantity: | 165 |
| Quantity Unit: | G |
| Additional Code 1: | Not reported |
| Additional Code 2: | Not reported |
| Additional Code 3: | Not reported |
| Additional Code 4: | Not reported |
| Additional Code 5: | Not reported |

Map ID
Direction
Distance
Elevation

MAP FINDINGS

Site

Database(s)

EDR ID Number
EPA ID Number

CONSOLIDATED FILM INDUSTRIES (Continued)

S105051360

Shipment Date: 19931101
Creation Date: 9/12/1995 0:00:00
Receipt Date: Not reported
Manifest ID: 92820059
Trans EPA ID: ILD099202681
Trans Name: Not reported
Trans 2 EPA ID: Not reported
Trans 2 Name: Not reported
TSDf EPA ID: CAD008302903
Trans Name: Not reported
TSDf Alt EPA ID: Not reported
TSDf Alt Name: Not reported
Waste Code Description: 211 - Halogenated solvents (chloroform, methyl chloride, perchloroethylene, etc.)

RCRA Code: F001
Meth Code: - Not reported
Quantity Tons: 1.668
Waste Quantity: 400
Quantity Unit: G
Additional Code 1: Not reported
Additional Code 2: Not reported
Additional Code 3: Not reported
Additional Code 4: Not reported
Additional Code 5: Not reported

Shipment Date: 19931029
Creation Date: 9/12/1995 0:00:00
Receipt Date: Not reported
Manifest ID: 92260943
Trans EPA ID: UTD988072401
Trans Name: Not reported
Trans 2 EPA ID: Not reported
Trans 2 Name: Not reported
TSDf EPA ID: AZD980695332
Trans Name: Not reported
TSDf Alt EPA ID: Not reported
TSDf Alt Name: Not reported
Waste Code Description: 541 - Photochemicals / photo processing waste

RCRA Code: D011
Meth Code: - Not reported
Quantity Tons: 7.9825
Waste Quantity: 15965
Quantity Unit: P
Additional Code 1: Not reported
Additional Code 2: Not reported
Additional Code 3: Not reported
Additional Code 4: Not reported
Additional Code 5: Not reported

Shipment Date: 19931008
Creation Date: 9/13/1995 0:00:00
Receipt Date: 19931008
Manifest ID: 92820053
Trans EPA ID: ILD099202681
Trans Name: Not reported
Trans 2 EPA ID: Not reported
Trans 2 Name: Not reported

Map ID
Direction
Distance
Elevation

MAP FINDINGS

Site

Database(s)

EDR ID Number
EPA ID Number

CONSOLIDATED FILM INDUSTRIES (Continued)

S105051360

TSDF EPA ID: CAD008302903
Trans Name: Not reported
TSDF Alt EPA ID: CAD008302903
TSDF Alt Name: Not reported
Waste Code Description: 211 - Halogenated solvents (chloroform, methyl chloride, perchloroethylene, etc.
RCRA Code: F001
Meth Code: R01 - Recycler
Quantity Tons: 1.8765
Waste Quantity: 450
Quantity Unit: G
Additional Code 1: Not reported
Additional Code 2: Not reported
Additional Code 3: Not reported
Additional Code 4: Not reported
Additional Code 5: Not reported

Additional Info:

Year: 2002
Gen EPA ID: CAD088378245

Shipment Date: 20021210
Creation Date: 11/29/2006 14:39:53
Receipt Date: 20021210
Manifest ID: 21714818
Trans EPA ID: CAD008364432
Trans Name: Not reported
Trans 2 EPA ID: Not reported
Trans 2 Name: Not reported
TSDF EPA ID: CAD008364432
Trans Name: Not reported
TSDF Alt EPA ID: Not reported
TSDF Alt Name: Not reported
Waste Code Description: - Not reported
RCRA Code: Not reported
Meth Code: - Not reported
Quantity Tons: 0.22518
Waste Quantity: 54
Quantity Unit: G
Additional Code 1: Not reported
Additional Code 2: Not reported
Additional Code 3: Not reported
Additional Code 4: Not reported
Additional Code 5: Not reported

Shipment Date: 20021210
Creation Date: 11/29/2006 14:39:53
Receipt Date: 20021210
Manifest ID: 21714818
Trans EPA ID: CAD008364432
Trans Name: Not reported
Trans 2 EPA ID: Not reported
Trans 2 Name: Not reported
TSDF EPA ID: CAD008364432
Trans Name: Not reported
TSDF Alt EPA ID: Not reported
TSDF Alt Name: Not reported

Map ID
Direction
Distance
Elevation

MAP FINDINGS

Site

Database(s)

EDR ID Number
EPA ID Number

CONSOLIDATED FILM INDUSTRIES (Continued)

S105051360

Waste Code Description: 741 - Liquids with halogenated organic compounds > 1000 mg/l
RCRA Code: D001
Meth Code: - Not reported
Quantity Tons: 0.45036
Waste Quantity: 108
Quantity Unit: G
Additional Code 1: Not reported
Additional Code 2: Not reported
Additional Code 3: Not reported
Additional Code 4: Not reported
Additional Code 5: Not reported

Shipment Date: 20020905
Creation Date: 1/28/2003 18:30:41
Receipt Date: 20020905
Manifest ID: 21723252
Trans EPA ID: CAD008364432
Trans Name: Not reported
Trans 2 EPA ID: Not reported
Trans 2 Name: Not reported
TSDf EPA ID: CAD008364432
Trans Name: Not reported
TSDf Alt EPA ID: Not reported
TSDf Alt Name: Not reported
Waste Code Description: 352 - Other organic solids
RCRA Code: D039
Meth Code: H01 - Transfer Station
Quantity Tons: 0.22518
Waste Quantity: 54
Quantity Unit: G
Additional Code 1: Not reported
Additional Code 2: Not reported
Additional Code 3: Not reported
Additional Code 4: Not reported
Additional Code 5: Not reported

Shipment Date: 20020716
Creation Date: 9/3/2002 18:32:13
Receipt Date: 20020716
Manifest ID: 21722865
Trans EPA ID: CAD008364432
Trans Name: Not reported
Trans 2 EPA ID: Not reported
Trans 2 Name: Not reported
TSDf EPA ID: CAD008364432
Trans Name: Not reported
TSDf Alt EPA ID: Not reported
TSDf Alt Name: Not reported
Waste Code Description: - Not reported
RCRA Code: Not reported
Meth Code: T01 - Treatment, Tank
Quantity Tons: 0.22518
Waste Quantity: 54
Quantity Unit: G
Additional Code 1: Not reported
Additional Code 2: Not reported
Additional Code 3: Not reported

Map ID
Direction
Distance
Elevation

MAP FINDINGS

Site

Database(s)

EDR ID Number
EPA ID Number

CONSOLIDATED FILM INDUSTRIES (Continued)

S105051360

| | |
|-------------------------|--|
| Additional Code 4: | Not reported |
| Additional Code 5: | Not reported |
| Shipment Date: | 20020716 |
| Creation Date: | 9/3/2002 18:32:13 |
| Receipt Date: | 20020716 |
| Manifest ID: | 21722865 |
| Trans EPA ID: | CAD008364432 |
| Trans Name: | Not reported |
| Trans 2 EPA ID: | Not reported |
| Trans 2 Name: | Not reported |
| TSDf EPA ID: | CAD008364432 |
| Trans Name: | Not reported |
| TSDf Alt EPA ID: | Not reported |
| TSDf Alt Name: | Not reported |
| Waste Code Description: | 741 - Liquids with halogenated organic compounds > 1000 mg/l |
| RCRA Code: | D001 |
| Meth Code: | T01 - Treatment, Tank |
| Quantity Tons: | 0.45036 |
| Waste Quantity: | 108 |
| Quantity Unit: | G |
| Additional Code 1: | Not reported |
| Additional Code 2: | Not reported |
| Additional Code 3: | Not reported |
| Additional Code 4: | Not reported |
| Additional Code 5: | Not reported |
| Shipment Date: | 20020214 |
| Creation Date: | 12/11/2002 9:47:44 |
| Receipt Date: | 20020214 |
| Manifest ID: | 21720102 |
| Trans EPA ID: | CAD008364432 |
| Trans Name: | Not reported |
| Trans 2 EPA ID: | Not reported |
| Trans 2 Name: | Not reported |
| TSDf EPA ID: | CAD008364432 |
| Trans Name: | Not reported |
| TSDf Alt EPA ID: | Not reported |
| TSDf Alt Name: | Not reported |
| Waste Code Description: | 741 - Liquids with halogenated organic compounds > 1000 mg/l |
| RCRA Code: | D002 |
| Meth Code: | T01 - Treatment, Tank |
| Quantity Tons: | 0.22518 |
| Waste Quantity: | 54 |
| Quantity Unit: | G |
| Additional Code 1: | Not reported |
| Additional Code 2: | Not reported |
| Additional Code 3: | Not reported |
| Additional Code 4: | Not reported |
| Additional Code 5: | Not reported |
| Shipment Date: | 20020207 |
| Creation Date: | 6/28/2002 18:31:15 |
| Receipt Date: | 20020207 |
| Manifest ID: | 21720050 |
| Trans EPA ID: | CAD008364432 |
| Trans Name: | Not reported |

Map ID
Direction
Distance
Elevation

MAP FINDINGS

Site

Database(s)

EDR ID Number
EPA ID Number

CONSOLIDATED FILM INDUSTRIES (Continued)

S105051360

Trans 2 EPA ID: Not reported
Trans 2 Name: Not reported
TSDf EPA ID: CAD008364432
Trans Name: Not reported
TSDf Alt EPA ID: Not reported
TSDf Alt Name: Not reported
Waste Code Description: 741 - Liquids with halogenated organic compounds > 1000 mg/l
RCRA Code: D001
Meth Code: T01 - Treatment, Tank
Quantity Tons: 0.22518
Waste Quantity: 54
Quantity Unit: G
Additional Code 1: Not reported
Additional Code 2: Not reported
Additional Code 3: Not reported
Additional Code 4: Not reported
Additional Code 5: Not reported

Additional Info:

Year: 2005
Gen EPA ID: CAD088378245

Shipment Date: 20050914
Creation Date: 1/11/2006 18:31:12
Receipt Date: 20050914
Manifest ID: 24280712
Trans EPA ID: CAR000045443
Trans Name: D&S TRUCKING
Trans 2 EPA ID: Not reported
Trans 2 Name: Not reported
TSDf EPA ID: CAD980675276
Trans Name: CLEAN HARBORS BUTTONWILLOW LLC
TSDf Alt EPA ID: CAD980675276
TSDf Alt Name: Not reported
Waste Code Description: 611 - Contaminated soil from site clean-ups
RCRA Code: F002
Meth Code: D80 - Disposal, Land Fill
Quantity Tons: 14.3276
Waste Quantity: 17
Quantity Unit: Y
Additional Code 1: Not reported
Additional Code 2: Not reported
Additional Code 3: Not reported
Additional Code 4: Not reported
Additional Code 5: Not reported

Shipment Date: 20050914
Creation Date: 1/11/2006 18:31:12
Receipt Date: 20050914
Manifest ID: 24280708
Trans EPA ID: CAL000266453
Trans Name: G&R TRANSPORT
Trans 2 EPA ID: Not reported
Trans 2 Name: Not reported
TSDf EPA ID: CAD980675276
Trans Name: CLEAN HARBORS BUTTONWILLOW LLC
TSDf Alt EPA ID: CAD980675276

Map ID
Direction
Distance
Elevation

MAP FINDINGS

Site

Database(s)

EDR ID Number
EPA ID Number

CONSOLIDATED FILM INDUSTRIES (Continued)

S105051360

TSDF Alt Name: Not reported
Waste Code Description: 611 - Contaminated soil from site clean-ups
RCRA Code: F002
Meth Code: D80 - Disposal, Land Fill
Quantity Tons: 14.3276
Waste Quantity: 17
Quantity Unit: Y
Additional Code 1: Not reported
Additional Code 2: Not reported
Additional Code 3: Not reported
Additional Code 4: Not reported
Additional Code 5: Not reported

Shipment Date: 20050707
Creation Date: 10/11/2005 18:32:36
Receipt Date: 20050707
Manifest ID: 24280688
Trans EPA ID: CAL000191364
Trans Name: KNIGHT ENTS
Trans 2 EPA ID: Not reported
Trans 2 Name: Not reported
TSDF EPA ID: CAD980675276
Trans Name: CLEAN HARBORS BUTTONWILLOW LLC
TSDF Alt EPA ID: CAD980675276
TSDF Alt Name: Not reported
Waste Code Description: 611 - Contaminated soil from site clean-ups
RCRA Code: F002
Meth Code: D80 - Disposal, Land Fill
Quantity Tons: 15.1704
Waste Quantity: 18
Quantity Unit: Y
Additional Code 1: Not reported
Additional Code 2: Not reported
Additional Code 3: Not reported
Additional Code 4: Not reported
Additional Code 5: Not reported

Shipment Date: 20050707
Creation Date: 10/11/2005 18:32:36
Receipt Date: 20050707
Manifest ID: 24280707
Trans EPA ID: CAR000159996
Trans Name: TEE KAY TRANSPORTATION
Trans 2 EPA ID: Not reported
Trans 2 Name: Not reported
TSDF EPA ID: CAD980675276
Trans Name: CLEAN HARBORS BUTTONWILLOW LLC
TSDF Alt EPA ID: CAD980675276
TSDF Alt Name: Not reported
Waste Code Description: 611 - Contaminated soil from site clean-ups
RCRA Code: F002
Meth Code: D80 - Disposal, Land Fill
Quantity Tons: 15.1704
Waste Quantity: 18
Quantity Unit: Y
Additional Code 1: Not reported
Additional Code 2: Not reported

Map ID
Direction
Distance
Elevation

MAP FINDINGS

Site

Database(s)

EDR ID Number
EPA ID Number

CONSOLIDATED FILM INDUSTRIES (Continued)

S105051360

| | |
|-------------------------|---|
| Additional Code 3: | Not reported |
| Additional Code 4: | Not reported |
| Additional Code 5: | Not reported |
| Shipment Date: | 20050707 |
| Creation Date: | 10/11/2005 18:32:36 |
| Receipt Date: | 20050707 |
| Manifest ID: | 24280691 |
| Trans EPA ID: | CAR000159996 |
| Trans Name: | TEE KAY TRANSPORTATION |
| Trans 2 EPA ID: | Not reported |
| Trans 2 Name: | Not reported |
| TSDf EPA ID: | CAD980675276 |
| Trans Name: | CLEAN HARBORS BUTTONWILLOW LLC |
| TSDf Alt EPA ID: | CAD980675276 |
| TSDf Alt Name: | Not reported |
| Waste Code Description: | 611 - Contaminated soil from site clean-ups |
| RCRA Code: | F002 |
| Meth Code: | D80 - Disposal, Land Fill |
| Quantity Tons: | 15.1704 |
| Waste Quantity: | 18 |
| Quantity Unit: | Y |
| Additional Code 1: | Not reported |
| Additional Code 2: | Not reported |
| Additional Code 3: | Not reported |
| Additional Code 4: | Not reported |
| Additional Code 5: | Not reported |
| Shipment Date: | 20050707 |
| Creation Date: | 10/11/2005 18:32:36 |
| Receipt Date: | 20050707 |
| Manifest ID: | 24280692 |
| Trans EPA ID: | CAL000280443 |
| Trans Name: | CORTEZ TRUCKING |
| Trans 2 EPA ID: | Not reported |
| Trans 2 Name: | Not reported |
| TSDf EPA ID: | CAD980675276 |
| Trans Name: | CLEAN HARBORS BUTTONWILLOW LLC |
| TSDf Alt EPA ID: | CAD980675276 |
| TSDf Alt Name: | Not reported |
| Waste Code Description: | 611 - Contaminated soil from site clean-ups |
| RCRA Code: | F002 |
| Meth Code: | D80 - Disposal, Land Fill |
| Quantity Tons: | 15.1704 |
| Waste Quantity: | 18 |
| Quantity Unit: | Y |
| Additional Code 1: | Not reported |
| Additional Code 2: | Not reported |
| Additional Code 3: | Not reported |
| Additional Code 4: | Not reported |
| Additional Code 5: | Not reported |
| Shipment Date: | 20050707 |
| Creation Date: | 10/11/2005 18:32:36 |
| Receipt Date: | 20050707 |
| Manifest ID: | 24280693 |
| Trans EPA ID: | CAL000273252 |

Map ID
Direction
Distance
Elevation

MAP FINDINGS

Site

Database(s)

EDR ID Number
EPA ID Number

CONSOLIDATED FILM INDUSTRIES (Continued)

S105051360

Trans Name: EF TRUKING
Trans 2 EPA ID: Not reported
Trans 2 Name: Not reported
TSDf EPA ID: CAD980675276
Trans Name: CLEAN HARBORS BUTTONWILLOW LLC
TSDf Alt EPA ID: CAD980675276
TSDf Alt Name: Not reported
Waste Code Description: 611 - Contaminated soil from site clean-ups
RCRA Code: F002
Meth Code: D80 - Disposal, Land Fill
Quantity Tons: 15.1704
Waste Quantity: 18
Quantity Unit: Y
Additional Code 1: Not reported
Additional Code 2: Not reported
Additional Code 3: Not reported
Additional Code 4: Not reported
Additional Code 5: Not reported

Shipment Date: 20050707
Creation Date: 10/11/2005 18:32:36
Receipt Date: 20050707
Manifest ID: 24280694
Trans EPA ID: CAR000151962
Trans Name: PACHECO TRANS
Trans 2 EPA ID: Not reported
Trans 2 Name: Not reported
TSDf EPA ID: CAD980675276
Trans Name: CLEAN HARBORS BUTTONWILLOW LLC
TSDf Alt EPA ID: CAD980675276
TSDf Alt Name: Not reported
Waste Code Description: 611 - Contaminated soil from site clean-ups
RCRA Code: F002
Meth Code: D80 - Disposal, Land Fill
Quantity Tons: 15.1704
Waste Quantity: 18
Quantity Unit: Y
Additional Code 1: Not reported
Additional Code 2: Not reported
Additional Code 3: Not reported
Additional Code 4: Not reported
Additional Code 5: Not reported

Shipment Date: 20050707
Creation Date: 10/11/2005 18:32:36
Receipt Date: 20050707
Manifest ID: 24280695
Trans EPA ID: CAL000282040
Trans Name: CANELA TRUCKING
Trans 2 EPA ID: Not reported
Trans 2 Name: Not reported
TSDf EPA ID: CAD980675276
Trans Name: CLEAN HARBORS BUTTONWILLOW LLC
TSDf Alt EPA ID: CAD980675276
TSDf Alt Name: Not reported
Waste Code Description: 611 - Contaminated soil from site clean-ups
RCRA Code: F002

Map ID
Direction
Distance
Elevation

MAP FINDINGS

Site

Database(s)

EDR ID Number
EPA ID Number

CONSOLIDATED FILM INDUSTRIES (Continued)

S105051360

Meth Code: D80 - Disposal, Land Fill
Quantity Tons: 15.1704
Waste Quantity: 18
Quantity Unit: Y
Additional Code 1: Not reported
Additional Code 2: Not reported
Additional Code 3: Not reported
Additional Code 4: Not reported
Additional Code 5: Not reported

Shipment Date: 20050707
Creation Date: 10/11/2005 18:32:36
Receipt Date: 20050707
Manifest ID: 24280696
Trans EPA ID: CAL000209887
Trans Name: ROSAS TRUCKING
Trans 2 EPA ID: Not reported
Trans 2 Name: Not reported
TSDf EPA ID: CAD980675276
Trans Name: CLEAN HARBORS BUTTONWILLOW LLC
TSDf Alt EPA ID: CAD980675276
TSDf Alt Name: Not reported
Waste Code Description: 611 - Contaminated soil from site clean-ups
RCRA Code: F002
Meth Code: D80 - Disposal, Land Fill
Quantity Tons: 15.1704
Waste Quantity: 18
Quantity Unit: Y
Additional Code 1: Not reported
Additional Code 2: Not reported
Additional Code 3: Not reported
Additional Code 4: Not reported
Additional Code 5: Not reported

Additional Info:
Year: 1995
Gen EPA ID: CAD088378245

Shipment Date: 19951221
Creation Date: 7/26/1996 0:00:00
Receipt Date: 19951221
Manifest ID: 95191655
Trans EPA ID: MOD095038998
Trans Name: Not reported
Trans 2 EPA ID: Not reported
Trans 2 Name: Not reported
TSDf EPA ID: CAD008302903
Trans Name: Not reported
TSDf Alt EPA ID: Not reported
TSDf Alt Name: Not reported
Waste Code Description: 211 - Halogenated solvents (chloroform, methyl chloride, perchloroethylene, etc.
RCRA Code: F001
Meth Code: R01 - Recycler
Quantity Tons: 1.0425
Waste Quantity: 250
Quantity Unit: G

Map ID
Direction
Distance
Elevation

MAP FINDINGS

Site

Database(s)

EDR ID Number
EPA ID Number

CONSOLIDATED FILM INDUSTRIES (Continued)

S105051360

Additional Code 1: Not reported
Additional Code 2: Not reported
Additional Code 3: Not reported
Additional Code 4: Not reported
Additional Code 5: Not reported

Shipment Date: 19951218
Creation Date: 9/18/1996 0:00:00
Receipt Date: 19951218
Manifest ID: 95655515
Trans EPA ID: CAT080011059
Trans Name: Not reported
Trans 2 EPA ID: Not reported
Trans 2 Name: Not reported
TSDf EPA ID: CAT080011059
Trans Name: Not reported
TSDf Alt EPA ID: CAT080011059
TSDf Alt Name: Not reported
Waste Code Description: 221 - Waste oil and mixed oil
RCRA Code: Not reported
Meth Code: R01 - Recycler
Quantity Tons: 0.209
Waste Quantity: 55
Quantity Unit: G
Additional Code 1: Not reported
Additional Code 2: Not reported
Additional Code 3: Not reported
Additional Code 4: Not reported
Additional Code 5: Not reported

Shipment Date: 19951130
Creation Date: 7/26/1996 0:00:00
Receipt Date: 19951130
Manifest ID: 95191653
Trans EPA ID: MOD095038998
Trans Name: Not reported
Trans 2 EPA ID: Not reported
Trans 2 Name: Not reported
TSDf EPA ID: CAD008302903
Trans Name: Not reported
TSDf Alt EPA ID: Not reported
TSDf Alt Name: Not reported
Waste Code Description: 211 - Halogenated solvents (chloroform, methyl chloride, perchloroethylene, etc.

RCRA Code: F002
Meth Code: R01 - Recycler
Quantity Tons: 0.2085
Waste Quantity: 50
Quantity Unit: G
Additional Code 1: Not reported
Additional Code 2: Not reported
Additional Code 3: Not reported
Additional Code 4: Not reported
Additional Code 5: Not reported

Shipment Date: 19951130
Creation Date: 7/26/1996 0:00:00

Map ID
Direction
Distance
Elevation

MAP FINDINGS

Site

Database(s)

EDR ID Number
EPA ID Number

CONSOLIDATED FILM INDUSTRIES (Continued)

S105051360

| | |
|-------------------------|--|
| Receipt Date: | 19951130 |
| Manifest ID: | 95191653 |
| Trans EPA ID: | MOD095038998 |
| Trans Name: | Not reported |
| Trans 2 EPA ID: | Not reported |
| Trans 2 Name: | Not reported |
| TSDF EPA ID: | CAD008302903 |
| Trans Name: | Not reported |
| TSDF Alt EPA ID: | Not reported |
| TSDF Alt Name: | Not reported |
| Waste Code Description: | 211 - Halogenated solvents (chloroform, methyl chloride, perchloroethylene, etc. |
| RCRA Code: | F001 |
| Meth Code: | R01 - Recycler |
| Quantity Tons: | 2.085 |
| Waste Quantity: | 500 |
| Quantity Unit: | G |
| Additional Code 1: | Not reported |
| Additional Code 2: | Not reported |
| Additional Code 3: | Not reported |
| Additional Code 4: | Not reported |
| Additional Code 5: | Not reported |
| Shipment Date: | 19951106 |
| Creation Date: | 7/26/1996 0:00:00 |
| Receipt Date: | 19951107 |
| Manifest ID: | 95191603 |
| Trans EPA ID: | UTD988072401 |
| Trans Name: | Not reported |
| Trans 2 EPA ID: | Not reported |
| Trans 2 Name: | Not reported |
| TSDF EPA ID: | AZD980695332 |
| Trans Name: | Not reported |
| TSDF Alt EPA ID: | Not reported |
| TSDF Alt Name: | Not reported |
| Waste Code Description: | 541 - Photochemicals / photo processing waste |
| RCRA Code: | D011 |
| Meth Code: | R01 - Recycler |
| Quantity Tons: | 0 |
| Waste Quantity: | 1204 |
| Quantity Unit: | * |
| Additional Code 1: | Not reported |
| Additional Code 2: | Not reported |
| Additional Code 3: | Not reported |
| Additional Code 4: | Not reported |
| Additional Code 5: | Not reported |
| Shipment Date: | 19951029 |
| Creation Date: | 7/26/1996 0:00:00 |
| Receipt Date: | 19951026 |
| Manifest ID: | 95191652 |
| Trans EPA ID: | MOD095038998 |
| Trans Name: | Not reported |
| Trans 2 EPA ID: | Not reported |
| Trans 2 Name: | Not reported |
| TSDF EPA ID: | CAD008302903 |
| Trans Name: | Not reported |

Map ID
Direction
Distance
Elevation

MAP FINDINGS

Site

Database(s)

EDR ID Number
EPA ID Number

CONSOLIDATED FILM INDUSTRIES (Continued)

S105051360

| | |
|-------------------------|--|
| TSDF Alt EPA ID: | Not reported |
| TSDF Alt Name: | Not reported |
| Waste Code Description: | 211 - Halogenated solvents (chloroform, methyl chloride, perchloroethylene, etc. |
| RCRA Code: | F002 |
| Meth Code: | R01 - Recycler |
| Quantity Tons: | 0.2126 |
| Waste Quantity: | 51 |
| Quantity Unit: | G |
| Additional Code 1: | Not reported |
| Additional Code 2: | Not reported |
| Additional Code 3: | Not reported |
| Additional Code 4: | Not reported |
| Additional Code 5: | Not reported |
| Shipment Date: | 19951029 |
| Creation Date: | 7/26/1996 0:00:00 |
| Receipt Date: | 19951026 |
| Manifest ID: | 95191652 |
| Trans EPA ID: | MOD095038998 |
| Trans Name: | Not reported |
| Trans 2 EPA ID: | Not reported |
| Trans 2 Name: | Not reported |
| TSDF EPA ID: | CAD008302903 |
| Trans Name: | Not reported |
| TSDF Alt EPA ID: | Not reported |
| TSDF Alt Name: | Not reported |
| Waste Code Description: | 211 - Halogenated solvents (chloroform, methyl chloride, perchloroethylene, etc. |
| RCRA Code: | F001 |
| Meth Code: | R01 - Recycler |
| Quantity Tons: | 1.4595 |
| Waste Quantity: | 350 |
| Quantity Unit: | G |
| Additional Code 1: | Not reported |
| Additional Code 2: | Not reported |
| Additional Code 3: | Not reported |
| Additional Code 4: | Not reported |
| Additional Code 5: | Not reported |
| Shipment Date: | 19950831 |
| Creation Date: | 4/1/1996 0:00:00 |
| Receipt Date: | 19950831 |
| Manifest ID: | 95191650 |
| Trans EPA ID: | MOD095038998 |
| Trans Name: | Not reported |
| Trans 2 EPA ID: | Not reported |
| Trans 2 Name: | Not reported |
| TSDF EPA ID: | CAD008302903 |
| Trans Name: | Not reported |
| TSDF Alt EPA ID: | Not reported |
| TSDF Alt Name: | Not reported |
| Waste Code Description: | 211 - Halogenated solvents (chloroform, methyl chloride, perchloroethylene, etc. |
| RCRA Code: | F001 |
| Meth Code: | R01 - Recycler |
| Quantity Tons: | 1.4595 |

Map ID
Direction
Distance
Elevation

MAP FINDINGS

Site

Database(s)

EDR ID Number
EPA ID Number

CONSOLIDATED FILM INDUSTRIES (Continued)

S105051360

| | |
|-------------------------|--|
| Waste Quantity: | 350 |
| Quantity Unit: | G |
| Additional Code 1: | Not reported |
| Additional Code 2: | Not reported |
| Additional Code 3: | Not reported |
| Additional Code 4: | Not reported |
| Additional Code 5: | Not reported |
| Shipment Date: | 19950831 |
| Creation Date: | 4/1/1996 0:00:00 |
| Receipt Date: | 19950831 |
| Manifest ID: | 95191650 |
| Trans EPA ID: | MOD095038998 |
| Trans Name: | Not reported |
| Trans 2 EPA ID: | Not reported |
| Trans 2 Name: | Not reported |
| TSDf EPA ID: | CAD008302903 |
| Trans Name: | Not reported |
| TSDf Alt EPA ID: | Not reported |
| TSDf Alt Name: | Not reported |
| Waste Code Description: | 211 - Halogenated solvents (chloroform, methyl chloride, perchloroethylene, etc. |
| RCRA Code: | F002 |
| Meth Code: | R01 - Recycler |
| Quantity Tons: | 0.417 |
| Waste Quantity: | 100 |
| Quantity Unit: | G |
| Additional Code 1: | Not reported |
| Additional Code 2: | Not reported |
| Additional Code 3: | Not reported |
| Additional Code 4: | Not reported |
| Additional Code 5: | Not reported |
| Shipment Date: | 19950828 |
| Creation Date: | 4/3/1996 0:00:00 |
| Receipt Date: | 19950829 |
| Manifest ID: | 95191600 |
| Trans EPA ID: | UTD988072401 |
| Trans Name: | Not reported |
| Trans 2 EPA ID: | Not reported |
| Trans 2 Name: | Not reported |
| TSDf EPA ID: | AZD980695332 |
| Trans Name: | Not reported |
| TSDf Alt EPA ID: | Not reported |
| TSDf Alt Name: | Not reported |
| Waste Code Description: | 541 - Photochemicals / photo processing waste |
| RCRA Code: | D011 |
| Meth Code: | R01 - Recycler |
| Quantity Tons: | 0 |
| Waste Quantity: | 906.5 |
| Quantity Unit: | * |
| Additional Code 1: | Not reported |
| Additional Code 2: | Not reported |
| Additional Code 3: | Not reported |
| Additional Code 4: | Not reported |
| Additional Code 5: | Not reported |

Map ID
Direction
Distance
Elevation

MAP FINDINGS

Site

Database(s)

EDR ID Number
EPA ID Number

CONSOLIDATED FILM INDUSTRIES (Continued)

S105051360

Additional Info:

| | |
|-------------------------|---|
| Year: | 1998 |
| Gen EPA ID: | CAD088378245 |
| Shipment Date: | 19981228 |
| Creation Date: | 2/2/1999 0:00:00 |
| Receipt Date: | 19981229 |
| Manifest ID: | 95191689 |
| Trans EPA ID: | UTD988072401 |
| Trans Name: | Not reported |
| Trans 2 EPA ID: | Not reported |
| Trans 2 Name: | Not reported |
| TSDF EPA ID: | AZD980695332 |
| Trans Name: | Not reported |
| TSDF Alt EPA ID: | Not reported |
| TSDF Alt Name: | Not reported |
| Waste Code Description: | 541 - Photochemicals / photo processing waste |
| RCRA Code: | D011 |
| Meth Code: | R01 - Recycler |
| Quantity Tons: | 0 |
| Waste Quantity: | 1037 |
| Quantity Unit: | * |
| Additional Code 1: | Not reported |
| Additional Code 2: | Not reported |
| Additional Code 3: | Not reported |
| Additional Code 4: | Not reported |
| Additional Code 5: | Not reported |
| Shipment Date: | 19981130 |
| Creation Date: | 1/21/1999 0:00:00 |
| Receipt Date: | 19981208 |
| Manifest ID: | 95191688 |
| Trans EPA ID: | UTD988072401 |
| Trans Name: | Not reported |
| Trans 2 EPA ID: | Not reported |
| Trans 2 Name: | Not reported |
| TSDF EPA ID: | AZD980695332 |
| Trans Name: | Not reported |
| TSDF Alt EPA ID: | Not reported |
| TSDF Alt Name: | Not reported |
| Waste Code Description: | 541 - Photochemicals / photo processing waste |
| RCRA Code: | D011 |
| Meth Code: | R01 - Recycler |
| Quantity Tons: | 0 |
| Waste Quantity: | 1104 |
| Quantity Unit: | * |
| Additional Code 1: | Not reported |
| Additional Code 2: | Not reported |
| Additional Code 3: | Not reported |
| Additional Code 4: | Not reported |
| Additional Code 5: | Not reported |
| Shipment Date: | 19981119 |
| Creation Date: | 1/13/1999 0:00:00 |
| Receipt Date: | 19981119 |
| Manifest ID: | 98111706 |
| Trans EPA ID: | CAD982030173 |

Map ID
Direction
Distance
Elevation

MAP FINDINGS

Site

Database(s)

EDR ID Number
EPA ID Number

CONSOLIDATED FILM INDUSTRIES (Continued)

S105051360

| | |
|-------------------------|---|
| Trans Name: | Not reported |
| Trans 2 EPA ID: | Not reported |
| Trans 2 Name: | Not reported |
| TSDf EPA ID: | CAD009007626 |
| Trans Name: | Not reported |
| TSDf Alt EPA ID: | CAD009007626 |
| TSDf Alt Name: | Not reported |
| Waste Code Description: | 151 - Asbestos-containing waste |
| RCRA Code: | Not reported |
| Meth Code: | D80 - Disposal, Land Fill |
| Quantity Tons: | 0 |
| Waste Quantity: | 0 |
| Quantity Unit: | Y |
| Additional Code 1: | Not reported |
| Additional Code 2: | Not reported |
| Additional Code 3: | Not reported |
| Additional Code 4: | Not reported |
| Additional Code 5: | Not reported |
| Shipment Date: | 19981102 |
| Creation Date: | 1/5/1999 0:00:00 |
| Receipt Date: | 19981110 |
| Manifest ID: | 95191685 |
| Trans EPA ID: | UTD988072401 |
| Trans Name: | Not reported |
| Trans 2 EPA ID: | Not reported |
| Trans 2 Name: | Not reported |
| TSDf EPA ID: | AZD980695332 |
| Trans Name: | Not reported |
| TSDf Alt EPA ID: | Not reported |
| TSDf Alt Name: | Not reported |
| Waste Code Description: | 541 - Photochemicals / photo processing waste |
| RCRA Code: | D011 |
| Meth Code: | R01 - Recycler |
| Quantity Tons: | 0 |
| Waste Quantity: | 1692 |
| Quantity Unit: | * |
| Additional Code 1: | Not reported |
| Additional Code 2: | Not reported |
| Additional Code 3: | Not reported |
| Additional Code 4: | Not reported |
| Additional Code 5: | Not reported |
| Shipment Date: | 19980928 |
| Creation Date: | 11/23/1998 0:00:00 |
| Receipt Date: | 19980929 |
| Manifest ID: | 95191649 |
| Trans EPA ID: | UTD988072401 |
| Trans Name: | Not reported |
| Trans 2 EPA ID: | Not reported |
| Trans 2 Name: | Not reported |
| TSDf EPA ID: | AZD980695332 |
| Trans Name: | Not reported |
| TSDf Alt EPA ID: | Not reported |
| TSDf Alt Name: | Not reported |
| Waste Code Description: | 541 - Photochemicals / photo processing waste |
| RCRA Code: | D011 |

Map ID
Direction
Distance
Elevation

MAP FINDINGS

Site

Database(s)

EDR ID Number
EPA ID Number

CONSOLIDATED FILM INDUSTRIES (Continued)

S105051360

| | |
|-------------------------|---|
| Meth Code: | R01 - Recycler |
| Quantity Tons: | 0 |
| Waste Quantity: | 1027 |
| Quantity Unit: | * |
| Additional Code 1: | Not reported |
| Additional Code 2: | Not reported |
| Additional Code 3: | Not reported |
| Additional Code 4: | Not reported |
| Additional Code 5: | Not reported |
| Shipment Date: | 19980922 |
| Creation Date: | 11/5/1998 0:00:00 |
| Receipt Date: | 19980923 |
| Manifest ID: | 98111033 |
| Trans EPA ID: | CAD982030173 |
| Trans Name: | Not reported |
| Trans 2 EPA ID: | Not reported |
| Trans 2 Name: | Not reported |
| TSDf EPA ID: | CAD982484933 |
| Trans Name: | Not reported |
| TSDf Alt EPA ID: | Not reported |
| TSDf Alt Name: | Not reported |
| Waste Code Description: | 512 - Other empty containers 30 gallons or more |
| RCRA Code: | Not reported |
| Meth Code: | R01 - Recycler |
| Quantity Tons: | 0.45 |
| Waste Quantity: | 900 |
| Quantity Unit: | P |
| Additional Code 1: | Not reported |
| Additional Code 2: | Not reported |
| Additional Code 3: | Not reported |
| Additional Code 4: | Not reported |
| Additional Code 5: | Not reported |
| Shipment Date: | 19980831 |
| Creation Date: | 11/2/1998 0:00:00 |
| Receipt Date: | 19980909 |
| Manifest ID: | 95191646 |
| Trans EPA ID: | UTD988072401 |
| Trans Name: | Not reported |
| Trans 2 EPA ID: | Not reported |
| Trans 2 Name: | Not reported |
| TSDf EPA ID: | AZD980695332 |
| Trans Name: | Not reported |
| TSDf Alt EPA ID: | Not reported |
| TSDf Alt Name: | Not reported |
| Waste Code Description: | 541 - Photochemicals / photo processing waste |
| RCRA Code: | D011 |
| Meth Code: | R01 - Recycler |
| Quantity Tons: | 0.5925 |
| Waste Quantity: | 1185 |
| Quantity Unit: | P |
| Additional Code 1: | Not reported |
| Additional Code 2: | Not reported |
| Additional Code 3: | Not reported |
| Additional Code 4: | Not reported |
| Additional Code 5: | Not reported |

Map ID
Direction
Distance
Elevation

MAP FINDINGS

Site

Database(s)

EDR ID Number
EPA ID Number

CONSOLIDATED FILM INDUSTRIES (Continued)

S105051360

Shipment Date: 19980810
Creation Date: 10/1/1998 0:00:00
Receipt Date: 19980811
Manifest ID: 95191645
Trans EPA ID: UTD988072401
Trans Name: Not reported
Trans 2 EPA ID: Not reported
Trans 2 Name: Not reported
TSDf EPA ID: AZD980695332
Trans Name: Not reported
TSDf Alt EPA ID: Not reported
TSDf Alt Name: Not reported
Waste Code Description: 541 - Photochemicals / photo processing waste
RCRA Code: D011
Meth Code: R01 - Recycler
Quantity Tons: 1.338
Waste Quantity: 2676
Quantity Unit: P
Additional Code 1: Not reported
Additional Code 2: Not reported
Additional Code 3: Not reported
Additional Code 4: Not reported
Additional Code 5: Not reported

Shipment Date: 19980731
Creation Date: 9/22/1998 0:00:00
Receipt Date: 19980803
Manifest ID: 98582747
Trans EPA ID: CAD982433575
Trans Name: Not reported
Trans 2 EPA ID: Not reported
Trans 2 Name: Not reported
TSDf EPA ID: CAD981402522
Trans Name: Not reported
TSDf Alt EPA ID: CAD981402522
TSDf Alt Name: Not reported
Waste Code Description: 541 - Photochemicals / photo processing waste
RCRA Code: D011
Meth Code: R01 - Recycler
Quantity Tons: 0.026
Waste Quantity: 52
Quantity Unit: P
Additional Code 1: Not reported
Additional Code 2: Not reported
Additional Code 3: Not reported
Additional Code 4: Not reported
Additional Code 5: Not reported

Shipment Date: 19980629
Creation Date: 9/3/1998 0:00:00
Receipt Date: 19980630
Manifest ID: 95191644
Trans EPA ID: UTD988072401
Trans Name: Not reported
Trans 2 EPA ID: Not reported
Trans 2 Name: Not reported
TSDf EPA ID: AZD980695332

Map ID
Direction
Distance
Elevation

MAP FINDINGS

Site

Database(s)

EDR ID Number
EPA ID Number

CONSOLIDATED FILM INDUSTRIES (Continued)

S105051360

Trans Name: Not reported
TSDF Alt EPA ID: Not reported
TSDF Alt Name: Not reported
Waste Code Description: - Not reported
RCRA Code: D011
Meth Code: R01 - Recycler
Quantity Tons: 0.5135
Waste Quantity: 1027
Quantity Unit: P
Additional Code 1: Not reported
Additional Code 2: Not reported
Additional Code 3: Not reported
Additional Code 4: Not reported
Additional Code 5: Not reported

Additional Info:

Year: 2003
Gen EPA ID: CAD088378245

Shipment Date: Not reported
Creation Date: Not reported
Receipt Date: Not reported
Manifest ID: 22103430
Trans EPA ID: CAD008364432
Trans Name: Not reported
Trans 2 EPA ID: Not reported
Trans 2 Name: Not reported
TSDF EPA ID: CAD008364432
Trans Name: Not reported
TSDF Alt EPA ID: CAD008364432
TSDF Alt Name: Not reported
Waste Code Description: 551 - Laboratory waste chemicals 561 Detergent and soap
RCRA Code: D009
Meth Code: H01 - Transfer Station
Quantity Tons: 0.005
Waste Quantity: 10
Quantity Unit: P
Additional Code 1: Not reported
Additional Code 2: Not reported
Additional Code 3: Not reported
Additional Code 4: Not reported
Additional Code 5: Not reported

Shipment Date: Not reported
Creation Date: Not reported
Receipt Date: Not reported
Manifest ID: 22103430
Trans EPA ID: CAD008364432
Trans Name: Not reported
Trans 2 EPA ID: Not reported
Trans 2 Name: Not reported
TSDF EPA ID: CAD008364432
Trans Name: Not reported
TSDF Alt EPA ID: CAD008364432
TSDF Alt Name: Not reported
Waste Code Description: 551 - Laboratory waste chemicals 561 Detergent and soap
RCRA Code: D001

Map ID
Direction
Distance
Elevation

MAP FINDINGS

Site

Database(s)

EDR ID Number
EPA ID Number

CONSOLIDATED FILM INDUSTRIES (Continued)

S105051360

Meth Code: T01 - Treatment, Tank
Quantity Tons: 0.5
Waste Quantity: 1000
Quantity Unit: P
Additional Code 1: Not reported
Additional Code 2: Not reported
Additional Code 3: Not reported
Additional Code 4: Not reported
Additional Code 5: Not reported

Shipment Date: Not reported
Creation Date: Not reported
Receipt Date: Not reported
Manifest ID: 22103430
Trans EPA ID: CAD008364432
Trans Name: Not reported
Trans 2 EPA ID: Not reported
Trans 2 Name: Not reported
TSDf EPA ID: CAD008364432
Trans Name: Not reported
TSDf Alt EPA ID: CAD008364432
TSDf Alt Name: Not reported
Waste Code Description: 551 - Laboratory waste chemicals 561 Detergent and soap
RCRA Code: D002
Meth Code: H01 - Transfer Station
Quantity Tons: 0.075
Waste Quantity: 150
Quantity Unit: P
Additional Code 1: Not reported
Additional Code 2: Not reported
Additional Code 3: Not reported
Additional Code 4: Not reported
Additional Code 5: Not reported

Shipment Date: Not reported
Creation Date: Not reported
Receipt Date: Not reported
Manifest ID: 22103430
Trans EPA ID: CAD008364432
Trans Name: Not reported
Trans 2 EPA ID: Not reported
Trans 2 Name: Not reported
TSDf EPA ID: CAD008364432
Trans Name: Not reported
TSDf Alt EPA ID: CAD008364432
TSDf Alt Name: Not reported
Waste Code Description: 551 - Laboratory waste chemicals 561 Detergent and soap
RCRA Code: D002
Meth Code: H01 - Transfer Station
Quantity Tons: 0.1
Waste Quantity: 200
Quantity Unit: P
Additional Code 1: Not reported
Additional Code 2: Not reported
Additional Code 3: Not reported
Additional Code 4: Not reported
Additional Code 5: Not reported

Map ID
Direction
Distance
Elevation

MAP FINDINGS

Site

Database(s)

EDR ID Number
EPA ID Number

CONSOLIDATED FILM INDUSTRIES (Continued)

S105051360

Shipment Date: Not reported
Creation Date: Not reported
Receipt Date: Not reported
Manifest ID: 22103430
Trans EPA ID: CAD008364432
Trans Name: Not reported
Trans 2 EPA ID: Not reported
Trans 2 Name: Not reported
TSDf EPA ID: CAD008364432
Trans Name: Not reported
TSDf Alt EPA ID: CAD008364432
TSDf Alt Name: Not reported
Waste Code Description: 551 - Laboratory waste chemicals 561 Detergent and soap
RCRA Code: Not reported
Meth Code: H01 - Transfer Station
Quantity Tons: 0.55
Waste Quantity: 1100
Quantity Unit: P
Additional Code 1: Not reported
Additional Code 2: Not reported
Additional Code 3: Not reported
Additional Code 4: Not reported
Additional Code 5: Not reported

Shipment Date: Not reported
Creation Date: Not reported
Receipt Date: Not reported
Manifest ID: 22103430
Trans EPA ID: CAD008364432
Trans Name: Not reported
Trans 2 EPA ID: Not reported
Trans 2 Name: Not reported
TSDf EPA ID: CAD008364432
Trans Name: Not reported
TSDf Alt EPA ID: CAD008364432
TSDf Alt Name: Not reported
Waste Code Description: 221 - Waste oil and mixed oil
RCRA Code: Not reported
Meth Code: T01 - Treatment, Tank
Quantity Tons: 0.114
Waste Quantity: 30
Quantity Unit: G
Additional Code 1: Not reported
Additional Code 2: Not reported
Additional Code 3: Not reported
Additional Code 4: Not reported
Additional Code 5: Not reported

Shipment Date: Not reported
Creation Date: Not reported
Receipt Date: Not reported
Manifest ID: 22103430
Trans EPA ID: CAD008364432
Trans Name: Not reported
Trans 2 EPA ID: Not reported
Trans 2 Name: Not reported
TSDf EPA ID: CAD008364432

Map ID
Direction
Distance
Elevation

MAP FINDINGS

Site

Database(s)

EDR ID Number
EPA ID Number

CONSOLIDATED FILM INDUSTRIES (Continued)

S105051360

| | |
|-------------------------|---|
| Trans Name: | Not reported |
| TSDF Alt EPA ID: | CAD008364432 |
| TSDF Alt Name: | Not reported |
| Waste Code Description: | 181 - Other inorganic solid waste Organics |
| RCRA Code: | Not reported |
| Meth Code: | H01 - Transfer Station |
| Quantity Tons: | 0.15 |
| Waste Quantity: | 300 |
| Quantity Unit: | P |
| Additional Code 1: | Not reported |
| Additional Code 2: | Not reported |
| Additional Code 3: | Not reported |
| Additional Code 4: | Not reported |
| Additional Code 5: | Not reported |
| Shipment Date: | Not reported |
| Creation Date: | Not reported |
| Receipt Date: | Not reported |
| Manifest ID: | 22103430 |
| Trans EPA ID: | CAD008364432 |
| Trans Name: | Not reported |
| Trans 2 EPA ID: | Not reported |
| Trans 2 Name: | Not reported |
| TSDF EPA ID: | CAD008364432 |
| Trans Name: | Not reported |
| TSDF Alt EPA ID: | CAD008364432 |
| TSDF Alt Name: | Not reported |
| Waste Code Description: | 551 - Laboratory waste chemicals 561 Detergent and soap |
| RCRA Code: | D002 |
| Meth Code: | H01 - Transfer Station |
| Quantity Tons: | 0.2919 |
| Waste Quantity: | 70 |
| Quantity Unit: | G |
| Additional Code 1: | Not reported |
| Additional Code 2: | Not reported |
| Additional Code 3: | Not reported |
| Additional Code 4: | Not reported |
| Additional Code 5: | Not reported |
| Shipment Date: | Not reported |
| Creation Date: | Not reported |
| Receipt Date: | Not reported |
| Manifest ID: | 22103441 |
| Trans EPA ID: | CAD008364432 |
| Trans Name: | RHO-CHEM |
| Trans 2 EPA ID: | Not reported |
| Trans 2 Name: | Not reported |
| TSDF EPA ID: | CAD008364432 |
| Trans Name: | RHO-CHEM CORPORATION |
| TSDF Alt EPA ID: | CAD008364432 |
| TSDF Alt Name: | Not reported |
| Waste Code Description: | 551 - Laboratory waste chemicals 561 Detergent and soap |
| RCRA Code: | Not reported |
| Meth Code: | - Not reported |
| Quantity Tons: | 0.1 |
| Waste Quantity: | 200 |
| Quantity Unit: | P |

Map ID
Direction
Distance
Elevation

MAP FINDINGS

Site

Database(s)

EDR ID Number
EPA ID Number

CONSOLIDATED FILM INDUSTRIES (Continued)

S105051360

Additional Code 1: Not reported
Additional Code 2: Not reported
Additional Code 3: Not reported
Additional Code 4: Not reported
Additional Code 5: Not reported

Shipment Date: Not reported
Creation Date: Not reported
Receipt Date: Not reported
Manifest ID: 22103441
Trans EPA ID: CAD008364432
Trans Name: RHO-CHEM
Trans 2 EPA ID: Not reported
Trans 2 Name: Not reported
TSDf EPA ID: CAD008364432
Trans Name: RHO-CHEM CORPORATION
TSDf Alt EPA ID: CAD008364432
TSDf Alt Name: Not reported
Waste Code Description: 551 - Laboratory waste chemicals 561 Detergent and soap
RCRA Code: Not reported
Meth Code: - Not reported
Quantity Tons: 0.24
Waste Quantity: 480
Quantity Unit: P
Additional Code 1: Not reported
Additional Code 2: Not reported
Additional Code 3: Not reported
Additional Code 4: Not reported
Additional Code 5: Not reported

Additional Info:

Year: 2008
Gen EPA ID: CAD088378245

Shipment Date: 20081210
Creation Date: 3/16/2007 18:30:20
Receipt Date: 20021210
Manifest ID: 21714818
Trans EPA ID: CAD008364432
Trans Name: Not reported
Trans 2 EPA ID: Not reported
Trans 2 Name: Not reported
TSDf EPA ID: CAD008364432
Trans Name: Not reported
TSDf Alt EPA ID: CAD008634432
TSDf Alt Name: Not reported
Waste Code Description: - Not reported
RCRA Code: Not reported
Meth Code: H01 - Transfer Station
Quantity Tons: 0.22518
Waste Quantity: 54
Quantity Unit: G
Additional Code 1: Not reported
Additional Code 2: Not reported
Additional Code 3: Not reported
Additional Code 4: Not reported
Additional Code 5: Not reported

Map ID
Direction
Distance
Elevation

MAP FINDINGS

Site

Database(s)

EDR ID Number
EPA ID Number

CONSOLIDATED FILM INDUSTRIES (Continued)

S105051360

Shipment Date: 20081210
Creation Date: 3/16/2007 18:30:20
Receipt Date: 20021210
Manifest ID: 21714818
Trans EPA ID: CAD008364432
Trans Name: Not reported
Trans 2 EPA ID: Not reported
Trans 2 Name: Not reported
TSDf EPA ID: CAD008364432
Trans Name: Not reported
TSDf Alt EPA ID: CAD008634432
TSDf Alt Name: Not reported
Waste Code Description: 741 - Liquids with halogenated organic compounds > 1000 mg/l
RCRA Code: D001
Meth Code: T01 - Treatment, Tank
Quantity Tons: 0.45036
Waste Quantity: 108
Quantity Unit: G
Additional Code 1: Not reported
Additional Code 2: Not reported
Additional Code 3: Not reported
Additional Code 4: Not reported
Additional Code 5: Not reported

Additional Info:

Year: 2000
Gen EPA ID: CAD088378245

Shipment Date: 20001219
Creation Date: 3/6/2001 0:00:00
Receipt Date: 20001219
Manifest ID: 20505442
Trans EPA ID: CAD008364432
Trans Name: Not reported
Trans 2 EPA ID: Not reported
Trans 2 Name: Not reported
TSDf EPA ID: CAD008364432
Trans Name: Not reported
TSDf Alt EPA ID: CAD008364432
TSDf Alt Name: Not reported
Waste Code Description: 741 - Liquids with halogenated organic compounds > 1000 mg/l
RCRA Code: D001
Meth Code: T01 - Treatment, Tank
Quantity Tons: 0.4503
Waste Quantity: 108
Quantity Unit: G
Additional Code 1: Not reported
Additional Code 2: Not reported
Additional Code 3: Not reported
Additional Code 4: Not reported
Additional Code 5: Not reported

Shipment Date: 20000612
Creation Date: 8/1/2000 0:00:00
Receipt Date: 20000613
Manifest ID: 99488804
Trans EPA ID: UTD988072401

Map ID
Direction
Distance
Elevation

MAP FINDINGS

Site

Database(s)

EDR ID Number
EPA ID Number

CONSOLIDATED FILM INDUSTRIES (Continued)

S105051360

| | |
|-------------------------|-----------------------------------|
| Trans Name: | Not reported |
| Trans 2 EPA ID: | Not reported |
| Trans 2 Name: | Not reported |
| TSDf EPA ID: | UTD069803658 |
| Trans Name: | Not reported |
| TSDf Alt EPA ID: | Not reported |
| TSDf Alt Name: | Not reported |
| Waste Code Description: | - Not reported |
| RCRA Code: | Not reported |
| Meth Code: | - Not reported |
| Quantity Tons: | 0.5795 |
| Waste Quantity: | 1159 |
| Quantity Unit: | P |
| Additional Code 1: | Not reported |
| Additional Code 2: | Not reported |
| Additional Code 3: | Not reported |
| Additional Code 4: | Not reported |
| Additional Code 5: | Not reported |
| | |
| Shipment Date: | 20000524 |
| Creation Date: | 7/12/2000 0:00:00 |
| Receipt Date: | 20000524 |
| Manifest ID: | 99585466 |
| Trans EPA ID: | CAD981372915 |
| Trans Name: | Not reported |
| Trans 2 EPA ID: | Not reported |
| Trans 2 Name: | Not reported |
| TSDf EPA ID: | CAD099452708 |
| Trans Name: | Not reported |
| TSDf Alt EPA ID: | CAD099452708 |
| TSDf Alt Name: | Not reported |
| Waste Code Description: | 222 - Oil/water separation sludge |
| RCRA Code: | Not reported |
| Meth Code: | R01 - Recycler |
| Quantity Tons: | 1.0008 |
| Waste Quantity: | 240 |
| Quantity Unit: | G |
| Additional Code 1: | Not reported |
| Additional Code 2: | Not reported |
| Additional Code 3: | Not reported |
| Additional Code 4: | Not reported |
| Additional Code 5: | Not reported |
| | |
| Shipment Date: | 20000522 |
| Creation Date: | 7/12/2000 0:00:00 |
| Receipt Date: | Not reported |
| Manifest ID: | 99488808 |
| Trans EPA ID: | UTD988072401 |
| Trans Name: | Not reported |
| Trans 2 EPA ID: | Not reported |
| Trans 2 Name: | Not reported |
| TSDf EPA ID: | UTD069803658 |
| Trans Name: | Not reported |
| TSDf Alt EPA ID: | Not reported |
| TSDf Alt Name: | Not reported |
| Waste Code Description: | - Not reported |
| RCRA Code: | Not reported |

Map ID
Direction
Distance
Elevation

MAP FINDINGS

Site

Database(s)

EDR ID Number
EPA ID Number

CONSOLIDATED FILM INDUSTRIES (Continued)

S105051360

Meth Code: - Not reported
Quantity Tons: 0.5195
Waste Quantity: 1039
Quantity Unit: P
Additional Code 1: Not reported
Additional Code 2: Not reported
Additional Code 3: Not reported
Additional Code 4: Not reported
Additional Code 5: Not reported

Shipment Date: 20000417
Creation Date: 6/7/2000 0:00:00
Receipt Date: 20000418
Manifest ID: 99488818
Trans EPA ID: UTD988072401
Trans Name: Not reported
Trans 2 EPA ID: Not reported
Trans 2 Name: Not reported
TSDf EPA ID: UTD069803658
Trans Name: Not reported
TSDf Alt EPA ID: Not reported
TSDf Alt Name: Not reported
Waste Code Description: - Not reported
RCRA Code: Not reported
Meth Code: - Not reported
Quantity Tons: 1.819
Waste Quantity: 3638
Quantity Unit: P
Additional Code 1: Not reported
Additional Code 2: Not reported
Additional Code 3: Not reported
Additional Code 4: Not reported
Additional Code 5: Not reported

Shipment Date: 20000415
Creation Date: 6/7/2000 0:00:00
Receipt Date: 20000417
Manifest ID: 99540953
Trans EPA ID: CAD982030173
Trans Name: Not reported
Trans 2 EPA ID: Not reported
Trans 2 Name: Not reported
TSDf EPA ID: CAD009007626
Trans Name: Not reported
TSDf Alt EPA ID: CAD009007626
TSDf Alt Name: Not reported
Waste Code Description: 151 - Asbestos-containing waste
RCRA Code: Not reported
Meth Code: D80 - Disposal, Land Fill
Quantity Tons: 0
Waste Quantity: 1500
Quantity Unit: Y
Additional Code 1: Not reported
Additional Code 2: Not reported
Additional Code 3: Not reported
Additional Code 4: Not reported
Additional Code 5: Not reported

Map ID
Direction
Distance
Elevation

MAP FINDINGS

Site

Database(s)

EDR ID Number
EPA ID Number

CONSOLIDATED FILM INDUSTRIES (Continued)

S105051360

Shipment Date: 20000115
Creation Date: 3/7/2000 0:00:00
Receipt Date: 20000120
Manifest ID: 99540768
Trans EPA ID: CAD982030173
Trans Name: Not reported
Trans 2 EPA ID: Not reported
Trans 2 Name: Not reported
TSDf EPA ID: CAD009007626
Trans Name: Not reported
TSDf Alt EPA ID: CAD009007626
TSDf Alt Name: Not reported
Waste Code Description: 151 - Asbestos-containing waste
RCRA Code: Not reported
Meth Code: D80 - Disposal, Land Fill
Quantity Tons: 0
Waste Quantity: 325
Quantity Unit: Y
Additional Code 1: Not reported
Additional Code 2: Not reported
Additional Code 3: Not reported
Additional Code 4: Not reported
Additional Code 5: Not reported

Additional Info:

Year: 1994
Gen EPA ID: CAD088378245

Shipment Date: 19941219
Creation Date: 3/28/1996 0:00:00
Receipt Date: 19941220
Manifest ID: 92820075
Trans EPA ID: UTD988072401
Trans Name: Not reported
Trans 2 EPA ID: Not reported
Trans 2 Name: Not reported
TSDf EPA ID: AZD980695332
Trans Name: Not reported
TSDf Alt EPA ID: Not reported
TSDf Alt Name: Not reported
Waste Code Description: 541 - Photochemicals / photo processing waste
RCRA Code: D011
Meth Code: R01 - Recycler
Quantity Tons: 0.693
Waste Quantity: 1386
Quantity Unit: P
Additional Code 1: Not reported
Additional Code 2: Not reported
Additional Code 3: Not reported
Additional Code 4: Not reported
Additional Code 5: Not reported

Shipment Date: 19941201
Creation Date: 3/28/1996 0:00:00
Receipt Date: 19941201
Manifest ID: 92820085
Trans EPA ID: ILD099202681

Map ID
Direction
Distance
Elevation

MAP FINDINGS

Site

Database(s)

EDR ID Number
EPA ID Number

CONSOLIDATED FILM INDUSTRIES (Continued)

S105051360

| | |
|-------------------------|--|
| Trans Name: | Not reported |
| Trans 2 EPA ID: | Not reported |
| Trans 2 Name: | Not reported |
| TSDf EPA ID: | CAD008302903 |
| Trans Name: | Not reported |
| TSDf Alt EPA ID: | CAD008302903 |
| TSDf Alt Name: | Not reported |
| Waste Code Description: | 211 - Halogenated solvents (chloroform, methyl chloride, perchloroethylene, etc. |
| RCRA Code: | F001 |
| Meth Code: | R01 - Recycler |
| Quantity Tons: | 1.4595 |
| Waste Quantity: | 350 |
| Quantity Unit: | G |
| Additional Code 1: | Not reported |
| Additional Code 2: | Not reported |
| Additional Code 3: | Not reported |
| Additional Code 4: | Not reported |
| Additional Code 5: | Not reported |
| Shipment Date: | 19941128 |
| Creation Date: | 3/28/1996 0:00:00 |
| Receipt Date: | 19941219 |
| Manifest ID: | 92766701 |
| Trans EPA ID: | CAT080011059 |
| Trans Name: | Not reported |
| Trans 2 EPA ID: | Not reported |
| Trans 2 Name: | Not reported |
| TSDf EPA ID: | CAD000028252 |
| Trans Name: | Not reported |
| TSDf Alt EPA ID: | Not reported |
| TSDf Alt Name: | Not reported |
| Waste Code Description: | 135 - Unspecified aqueous solution |
| RCRA Code: | D001 |
| Meth Code: | H01 - Transfer Station |
| Quantity Tons: | 0.021 |
| Waste Quantity: | 5 |
| Quantity Unit: | G |
| Additional Code 1: | Not reported |
| Additional Code 2: | Not reported |
| Additional Code 3: | Not reported |
| Additional Code 4: | Not reported |
| Additional Code 5: | Not reported |
| Shipment Date: | 19941031 |
| Creation Date: | 3/28/1996 0:00:00 |
| Receipt Date: | 19941101 |
| Manifest ID: | 92820074 |
| Trans EPA ID: | UTD988072401 |
| Trans Name: | Not reported |
| Trans 2 EPA ID: | Not reported |
| Trans 2 Name: | Not reported |
| TSDf EPA ID: | AZD980695332 |
| Trans Name: | Not reported |
| TSDf Alt EPA ID: | Not reported |
| TSDf Alt Name: | Not reported |
| Waste Code Description: | 541 - Photochemicals / photo processing waste |

Map ID
Direction
Distance
Elevation

MAP FINDINGS

Site

Database(s)

EDR ID Number
EPA ID Number

CONSOLIDATED FILM INDUSTRIES (Continued)

S105051360

RCRA Code: D011
Meth Code: R01 - Recycler
Quantity Tons: 7.0575
Waste Quantity: 14115
Quantity Unit: P
Additional Code 1: Not reported
Additional Code 2: Not reported
Additional Code 3: Not reported
Additional Code 4: Not reported
Additional Code 5: Not reported

Shipment Date: 19941027
Creation Date: 10/19/1995 0:00:00
Receipt Date: 19941027
Manifest ID: 92820084
Trans EPA ID: ILD099202681
Trans Name: Not reported
Trans 2 EPA ID: Not reported
Trans 2 Name: Not reported
TSDf EPA ID: CAD008302903
Trans Name: Not reported
TSDf Alt EPA ID: CAD008302903
TSDf Alt Name: Not reported
Waste Code Description: 211 - Halogenated solvents (chloroform, methyl chloride, perchloroethylene, etc.

RCRA Code: F001
Meth Code: R01 - Recycler
Quantity Tons: 2.085
Waste Quantity: 500
Quantity Unit: G
Additional Code 1: Not reported
Additional Code 2: Not reported
Additional Code 3: Not reported
Additional Code 4: Not reported
Additional Code 5: Not reported

Shipment Date: 19941020
Creation Date: 3/28/1996 0:00:00
Receipt Date: 19941020
Manifest ID: 92820083
Trans EPA ID: ILD099202681
Trans Name: Not reported
Trans 2 EPA ID: Not reported
Trans 2 Name: Not reported
TSDf EPA ID: CAD008302903
Trans Name: Not reported
TSDf Alt EPA ID: CAD008302903
TSDf Alt Name: Not reported
Waste Code Description: 211 - Halogenated solvents (chloroform, methyl chloride, perchloroethylene, etc.

RCRA Code: F002
Meth Code: R01 - Recycler
Quantity Tons: 0.2085
Waste Quantity: 50
Quantity Unit: G
Additional Code 1: Not reported
Additional Code 2: Not reported

Map ID
Direction
Distance
Elevation

MAP FINDINGS

Site

Database(s)

EDR ID Number
EPA ID Number

CONSOLIDATED FILM INDUSTRIES (Continued)

S105051360

| | |
|-------------------------|--|
| Additional Code 3: | Not reported |
| Additional Code 4: | Not reported |
| Additional Code 5: | Not reported |
| Shipment Date: | 19941020 |
| Creation Date: | 3/28/1996 0:00:00 |
| Receipt Date: | 19941020 |
| Manifest ID: | 92820083 |
| Trans EPA ID: | ILD099202681 |
| Trans Name: | Not reported |
| Trans 2 EPA ID: | Not reported |
| Trans 2 Name: | Not reported |
| TSDf EPA ID: | CAD008302903 |
| Trans Name: | Not reported |
| TSDf Alt EPA ID: | CAD008302903 |
| TSDf Alt Name: | Not reported |
| Waste Code Description: | 211 - Halogenated solvents (chloroform, methyl chloride, perchloroethylene, etc. |
| RCRA Code: | F001 |
| Meth Code: | R01 - Recycler |
| Quantity Tons: | 1.668 |
| Waste Quantity: | 400 |
| Quantity Unit: | G |
| Additional Code 1: | Not reported |
| Additional Code 2: | Not reported |
| Additional Code 3: | Not reported |
| Additional Code 4: | Not reported |
| Additional Code 5: | Not reported |
| Shipment Date: | 19940926 |
| Creation Date: | 3/26/1996 0:00:00 |
| Receipt Date: | 19940927 |
| Manifest ID: | 92820067 |
| Trans EPA ID: | UTD988072401 |
| Trans Name: | Not reported |
| Trans 2 EPA ID: | Not reported |
| Trans 2 Name: | Not reported |
| TSDf EPA ID: | AZD980695332 |
| Trans Name: | Not reported |
| TSDf Alt EPA ID: | Not reported |
| TSDf Alt Name: | Not reported |
| Waste Code Description: | 541 - Photochemicals / photo processing waste |
| RCRA Code: | Not reported |
| Meth Code: | R01 - Recycler |
| Quantity Tons: | 5.54 |
| Waste Quantity: | 11080 |
| Quantity Unit: | P |
| Additional Code 1: | Not reported |
| Additional Code 2: | Not reported |
| Additional Code 3: | Not reported |
| Additional Code 4: | Not reported |
| Additional Code 5: | Not reported |
| Shipment Date: | 19940922 |
| Creation Date: | 10/17/1995 0:00:00 |
| Receipt Date: | 19940922 |
| Manifest ID: | 92820082 |

Map ID
Direction
Distance
Elevation

MAP FINDINGS

Site

Database(s)

EDR ID Number
EPA ID Number

CONSOLIDATED FILM INDUSTRIES (Continued)

S105051360

| | |
|-------------------------|--|
| Trans EPA ID: | ILD099202681 |
| Trans Name: | Not reported |
| Trans 2 EPA ID: | Not reported |
| Trans 2 Name: | Not reported |
| TSDf EPA ID: | CAD008302903 |
| Trans Name: | Not reported |
| TSDf Alt EPA ID: | Not reported |
| TSDf Alt Name: | Not reported |
| Waste Code Description: | 211 - Halogenated solvents (chloroform, methyl chloride, perchloroethylene, etc. |
| RCRA Code: | F002 |
| Meth Code: | R01 - Recycler |
| Quantity Tons: | 0.2085 |
| Waste Quantity: | 50 |
| Quantity Unit: | G |
| Additional Code 1: | Not reported |
| Additional Code 2: | Not reported |
| Additional Code 3: | Not reported |
| Additional Code 4: | Not reported |
| Additional Code 5: | Not reported |
| Shipment Date: | 19940922 |
| Creation Date: | 10/17/1995 0:00:00 |
| Receipt Date: | 19940922 |
| Manifest ID: | 92820082 |
| Trans EPA ID: | ILD099202681 |
| Trans Name: | Not reported |
| Trans 2 EPA ID: | Not reported |
| Trans 2 Name: | Not reported |
| TSDf EPA ID: | CAD008302903 |
| Trans Name: | Not reported |
| TSDf Alt EPA ID: | Not reported |
| TSDf Alt Name: | Not reported |
| Waste Code Description: | 211 - Halogenated solvents (chloroform, methyl chloride, perchloroethylene, etc. |
| RCRA Code: | F001 |
| Meth Code: | R01 - Recycler |
| Quantity Tons: | 1.4595 |
| Waste Quantity: | 350 |
| Quantity Unit: | G |
| Additional Code 1: | Not reported |
| Additional Code 2: | Not reported |
| Additional Code 3: | Not reported |
| Additional Code 4: | Not reported |
| Additional Code 5: | Not reported |
| Additional Info: | |
| Year: | 1996 |
| Gen EPA ID: | CAD088378245 |
| Shipment Date: | 19961223 |
| Creation Date: | 5/20/1997 0:00:00 |
| Receipt Date: | 19961223 |
| Manifest ID: | 93148578 |
| Trans EPA ID: | NJD080631369 |
| Trans Name: | Not reported |
| Trans 2 EPA ID: | Not reported |

Map ID
Direction
Distance
Elevation

MAP FINDINGS

Site

Database(s)

EDR ID Number
EPA ID Number

CONSOLIDATED FILM INDUSTRIES (Continued)

S105051360

Trans 2 Name: Not reported
TSDF EPA ID: CAD008302903
Trans Name: Not reported
TSDF Alt EPA ID: Not reported
TSDF Alt Name: Not reported
Waste Code Description: 741 - Liquids with halogenated organic compounds > 1000 mg/l
RCRA Code: F001
Meth Code: R01 - Recycler
Quantity Tons: 1.251
Waste Quantity: 300
Quantity Unit: G
Additional Code 1: Not reported
Additional Code 2: Not reported
Additional Code 3: Not reported
Additional Code 4: Not reported
Additional Code 5: Not reported

Shipment Date: 19961223
Creation Date: 5/20/1997 0:00:00
Receipt Date: 19961223
Manifest ID: 93148578
Trans EPA ID: NJD080631369
Trans Name: Not reported
Trans 2 EPA ID: Not reported
Trans 2 Name: Not reported
TSDF EPA ID: CAD008302903
Trans Name: Not reported
TSDF Alt EPA ID: Not reported
TSDF Alt Name: Not reported
Waste Code Description: 741 - Liquids with halogenated organic compounds > 1000 mg/l
RCRA Code: F002
Meth Code: R01 - Recycler
Quantity Tons: 0.2085
Waste Quantity: 50
Quantity Unit: G
Additional Code 1: Not reported
Additional Code 2: Not reported
Additional Code 3: Not reported
Additional Code 4: Not reported
Additional Code 5: Not reported

Shipment Date: 19961216
Creation Date: 6/11/1997 0:00:00
Receipt Date: Not reported
Manifest ID: 95191669
Trans EPA ID: UTD988072401
Trans Name: Not reported
Trans 2 EPA ID: Not reported
Trans 2 Name: Not reported
TSDF EPA ID: AZD980695332
Trans Name: Not reported
TSDF Alt EPA ID: Not reported
TSDF Alt Name: Not reported
Waste Code Description: 541 - Photochemicals / photo processing waste
RCRA Code: D011
Meth Code: - Not reported
Quantity Tons: 0

Map ID
Direction
Distance
Elevation

MAP FINDINGS

Site

Database(s)

EDR ID Number
EPA ID Number

CONSOLIDATED FILM INDUSTRIES (Continued)

S105051360

| | |
|-------------------------|--|
| Waste Quantity: | 1408 |
| Quantity Unit: | * |
| Additional Code 1: | Not reported |
| Additional Code 2: | Not reported |
| Additional Code 3: | Not reported |
| Additional Code 4: | Not reported |
| Additional Code 5: | Not reported |
| Shipment Date: | 19961121 |
| Creation Date: | 5/20/1997 0:00:00 |
| Receipt Date: | 19961121 |
| Manifest ID: | 95191666 |
| Trans EPA ID: | NJD080631369 |
| Trans Name: | Not reported |
| Trans 2 EPA ID: | Not reported |
| Trans 2 Name: | Not reported |
| TSDf EPA ID: | CAD008302903 |
| Trans Name: | Not reported |
| TSDf Alt EPA ID: | Not reported |
| TSDf Alt Name: | Not reported |
| Waste Code Description: | 211 - Halogenated solvents (chloroform, methyl chloride, perchloroethylene, etc. |
| RCRA Code: | F002 |
| Meth Code: | R01 - Recycler |
| Quantity Tons: | 0.2085 |
| Waste Quantity: | 50 |
| Quantity Unit: | G |
| Additional Code 1: | Not reported |
| Additional Code 2: | Not reported |
| Additional Code 3: | Not reported |
| Additional Code 4: | Not reported |
| Additional Code 5: | Not reported |
| Shipment Date: | 19961121 |
| Creation Date: | 5/20/1997 0:00:00 |
| Receipt Date: | 19961121 |
| Manifest ID: | 95191666 |
| Trans EPA ID: | NJD080631369 |
| Trans Name: | Not reported |
| Trans 2 EPA ID: | Not reported |
| Trans 2 Name: | Not reported |
| TSDf EPA ID: | CAD008302903 |
| Trans Name: | Not reported |
| TSDf Alt EPA ID: | Not reported |
| TSDf Alt Name: | Not reported |
| Waste Code Description: | 211 - Halogenated solvents (chloroform, methyl chloride, perchloroethylene, etc. |
| RCRA Code: | F001 |
| Meth Code: | R01 - Recycler |
| Quantity Tons: | 1.4595 |
| Waste Quantity: | 350 |
| Quantity Unit: | G |
| Additional Code 1: | Not reported |
| Additional Code 2: | Not reported |
| Additional Code 3: | Not reported |
| Additional Code 4: | Not reported |
| Additional Code 5: | Not reported |

Map ID
Direction
Distance
Elevation

MAP FINDINGS

Site

Database(s)

EDR ID Number
EPA ID Number

CONSOLIDATED FILM INDUSTRIES (Continued)

S105051360

| | |
|-------------------------|--|
| Shipment Date: | 19961118 |
| Creation Date: | 5/20/1997 0:00:00 |
| Receipt Date: | 19961119 |
| Manifest ID: | 95191627 |
| Trans EPA ID: | UTD988072401 |
| Trans Name: | Not reported |
| Trans 2 EPA ID: | Not reported |
| Trans 2 Name: | Not reported |
| TSDf EPA ID: | AZD980695332 |
| Trans Name: | Not reported |
| TSDf Alt EPA ID: | Not reported |
| TSDf Alt Name: | Not reported |
| Waste Code Description: | 541 - Photochemicals / photo processing waste |
| RCRA Code: | D011 |
| Meth Code: | R01 - Recycler |
| Quantity Tons: | 0 |
| Waste Quantity: | 944 |
| Quantity Unit: | * |
| Additional Code 1: | Not reported |
| Additional Code 2: | Not reported |
| Additional Code 3: | Not reported |
| Additional Code 4: | Not reported |
| Additional Code 5: | Not reported |
| Shipment Date: | 19961024 |
| Creation Date: | 5/20/1997 0:00:00 |
| Receipt Date: | 19961024 |
| Manifest ID: | 95293865 |
| Trans EPA ID: | NJD080631369 |
| Trans Name: | Not reported |
| Trans 2 EPA ID: | Not reported |
| Trans 2 Name: | Not reported |
| TSDf EPA ID: | CAD008302903 |
| Trans Name: | Not reported |
| TSDf Alt EPA ID: | Not reported |
| TSDf Alt Name: | Not reported |
| Waste Code Description: | 741 - Liquids with halogenated organic compounds > 1000 mg/l |
| RCRA Code: | F002 |
| Meth Code: | R01 - Recycler |
| Quantity Tons: | 0.2085 |
| Waste Quantity: | 50 |
| Quantity Unit: | G |
| Additional Code 1: | Not reported |
| Additional Code 2: | Not reported |
| Additional Code 3: | Not reported |
| Additional Code 4: | Not reported |
| Additional Code 5: | Not reported |
| Shipment Date: | 19961024 |
| Creation Date: | 5/20/1997 0:00:00 |
| Receipt Date: | 19961024 |
| Manifest ID: | 95293865 |
| Trans EPA ID: | NJD080631369 |
| Trans Name: | Not reported |
| Trans 2 EPA ID: | Not reported |
| Trans 2 Name: | Not reported |
| TSDf EPA ID: | CAD008302903 |

Map ID
Direction
Distance
Elevation

MAP FINDINGS

Site

Database(s)

EDR ID Number
EPA ID Number

CONSOLIDATED FILM INDUSTRIES (Continued)

S105051360

Trans Name: Not reported
TSDf Alt EPA ID: Not reported
TSDf Alt Name: Not reported
Waste Code Description: 741 - Liquids with halogenated organic compounds > 1000 mg/l
RCRA Code: F001
Meth Code: R01 - Recycler
Quantity Tons: 1.4595
Waste Quantity: 350
Quantity Unit: G
Additional Code 1: Not reported
Additional Code 2: Not reported
Additional Code 3: Not reported
Additional Code 4: Not reported
Additional Code 5: Not reported

Shipment Date: 19960926
Creation Date: 5/20/1997 0:00:00
Receipt Date: 19960926
Manifest ID: 96108776
Trans EPA ID: MOD095038998
Trans Name: Not reported
Trans 2 EPA ID: Not reported
Trans 2 Name: Not reported
TSDf EPA ID: CAD008302903
Trans Name: Not reported
TSDf Alt EPA ID: Not reported
TSDf Alt Name: Not reported
Waste Code Description: 741 - Liquids with halogenated organic compounds > 1000 mg/l
RCRA Code: F001
Meth Code: R01 - Recycler
Quantity Tons: 1.4595
Waste Quantity: 350
Quantity Unit: G
Additional Code 1: Not reported
Additional Code 2: Not reported
Additional Code 3: Not reported
Additional Code 4: Not reported
Additional Code 5: Not reported

Shipment Date: 19960926
Creation Date: 5/20/1997 0:00:00
Receipt Date: 19960926
Manifest ID: 96108776
Trans EPA ID: MOD095038998
Trans Name: Not reported
Trans 2 EPA ID: Not reported
Trans 2 Name: Not reported
TSDf EPA ID: CAD008302903
Trans Name: Not reported
TSDf Alt EPA ID: Not reported
TSDf Alt Name: Not reported
Waste Code Description: 741 - Liquids with halogenated organic compounds > 1000 mg/l
RCRA Code: F002
Meth Code: R01 - Recycler
Quantity Tons: 0.2085
Waste Quantity: 50
Quantity Unit: G

Map ID
Direction
Distance
Elevation

MAP FINDINGS

Site

Database(s)

EDR ID Number
EPA ID Number

CONSOLIDATED FILM INDUSTRIES (Continued)

S105051360

Additional Code 1: Not reported
Additional Code 2: Not reported
Additional Code 3: Not reported
Additional Code 4: Not reported
Additional Code 5: Not reported

Additional Info:

Year: 1997
Gen EPA ID: CAD088378245

Shipment Date: 19971229
Creation Date: 3/18/1998 0:00:00
Receipt Date: 19971230
Manifest ID: 95191635
Trans EPA ID: UTD988072401
Trans Name: Not reported
Trans 2 EPA ID: Not reported
Trans 2 Name: Not reported
TSDf EPA ID: AZD980695332
Trans Name: Not reported
TSDf Alt EPA ID: Not reported
TSDf Alt Name: Not reported
Waste Code Description: 541 - Photochemicals / photo processing waste
RCRA Code: D011
Meth Code: R01 - Recycler
Quantity Tons: 0
Waste Quantity: 1058
Quantity Unit: *
Additional Code 1: Not reported
Additional Code 2: Not reported
Additional Code 3: Not reported
Additional Code 4: Not reported
Additional Code 5: Not reported

Shipment Date: 19971201
Creation Date: 3/18/1998 0:00:00
Receipt Date: Not reported
Manifest ID: 95191634
Trans EPA ID: UTD988072401
Trans Name: Not reported
Trans 2 EPA ID: Not reported
Trans 2 Name: Not reported
TSDf EPA ID: AZD980695332
Trans Name: Not reported
TSDf Alt EPA ID: Not reported
TSDf Alt Name: Not reported
Waste Code Description: 541 - Photochemicals / photo processing waste
RCRA Code: D011
Meth Code: - Not reported
Quantity Tons: 0
Waste Quantity: 1384
Quantity Unit: *
Additional Code 1: Not reported
Additional Code 2: Not reported
Additional Code 3: Not reported
Additional Code 4: Not reported
Additional Code 5: Not reported

Map ID
Direction
Distance
Elevation

MAP FINDINGS

Site

Database(s)

EDR ID Number
EPA ID Number

CONSOLIDATED FILM INDUSTRIES (Continued)

S105051360

Shipment Date: 19971119
Creation Date: 3/18/1998 0:00:00
Receipt Date: 19971119
Manifest ID: 95458203
Trans EPA ID: CAL000827824
Trans Name: Not reported
Trans 2 EPA ID: Not reported
Trans 2 Name: Not reported
TSDf EPA ID: Not reported
Trans Name: Not reported
TSDf Alt EPA ID: Not reported
TSDf Alt Name: Not reported
Waste Code Description: 151 - Asbestos-containing waste
RCRA Code: Not reported
Meth Code: D80 - Disposal, Land Fill
Quantity Tons: 0.8428
Waste Quantity: 1
Quantity Unit: Y
Additional Code 1: Not reported
Additional Code 2: Not reported
Additional Code 3: Not reported
Additional Code 4: Not reported
Additional Code 5: Not reported

Shipment Date: 19971113
Creation Date: 3/18/1998 0:00:00
Receipt Date: 19971113
Manifest ID: 95191681
Trans EPA ID: NJD080631369
Trans Name: Not reported
Trans 2 EPA ID: Not reported
Trans 2 Name: Not reported
TSDf EPA ID: CAD008302903
Trans Name: Not reported
TSDf Alt EPA ID: Not reported
TSDf Alt Name: Not reported
Waste Code Description: 211 - Halogenated solvents (chloroform, methyl chloride, perchloroethylene, etc.
RCRA Code: F002
Meth Code: R01 - Recycler
Quantity Tons: 0.834
Waste Quantity: 200
Quantity Unit: G
Additional Code 1: Not reported
Additional Code 2: Not reported
Additional Code 3: Not reported
Additional Code 4: Not reported
Additional Code 5: Not reported

Shipment Date: 19971113
Creation Date: 3/18/1998 0:00:00
Receipt Date: 19971113
Manifest ID: 95191681
Trans EPA ID: NJD080631369
Trans Name: Not reported
Trans 2 EPA ID: Not reported
Trans 2 Name: Not reported

Map ID
Direction
Distance
Elevation

MAP FINDINGS

Site

Database(s)

EDR ID Number
EPA ID Number

CONSOLIDATED FILM INDUSTRIES (Continued)

S105051360

| | |
|-------------------------|--|
| TSDF EPA ID: | CAD008302903 |
| Trans Name: | Not reported |
| TSDF Alt EPA ID: | Not reported |
| TSDF Alt Name: | Not reported |
| Waste Code Description: | 211 - Halogenated solvents (chloroform, methyl chloride, perchloroethylene, etc. |
| RCRA Code: | F001 |
| Meth Code: | R01 - Recycler |
| Quantity Tons: | 1.0425 |
| Waste Quantity: | 250 |
| Quantity Unit: | G |
| Additional Code 1: | Not reported |
| Additional Code 2: | Not reported |
| Additional Code 3: | Not reported |
| Additional Code 4: | Not reported |
| Additional Code 5: | Not reported |
| Shipment Date: | 19971104 |
| Creation Date: | 3/18/1998 0:00:00 |
| Receipt Date: | 19971111 |
| Manifest ID: | 95191632 |
| Trans EPA ID: | UTD988072401 |
| Trans Name: | Not reported |
| Trans 2 EPA ID: | Not reported |
| Trans 2 Name: | Not reported |
| TSDF EPA ID: | AZD980695332 |
| Trans Name: | Not reported |
| TSDF Alt EPA ID: | Not reported |
| TSDF Alt Name: | Not reported |
| Waste Code Description: | 541 - Photochemicals / photo processing waste |
| RCRA Code: | D011 |
| Meth Code: | R01 - Recycler |
| Quantity Tons: | 0.9325 |
| Waste Quantity: | 1865 |
| Quantity Unit: | P |
| Additional Code 1: | Not reported |
| Additional Code 2: | Not reported |
| Additional Code 3: | Not reported |
| Additional Code 4: | Not reported |
| Additional Code 5: | Not reported |
| Shipment Date: | 19970929 |
| Creation Date: | 3/18/1998 0:00:00 |
| Receipt Date: | 19970930 |
| Manifest ID: | 95191630 |
| Trans EPA ID: | UTD988072401 |
| Trans Name: | Not reported |
| Trans 2 EPA ID: | Not reported |
| Trans 2 Name: | Not reported |
| TSDF EPA ID: | AZD980695332 |
| Trans Name: | Not reported |
| TSDF Alt EPA ID: | Not reported |
| TSDF Alt Name: | Not reported |
| Waste Code Description: | 541 - Photochemicals / photo processing waste |
| RCRA Code: | D011 |
| Meth Code: | R01 - Recycler |
| Quantity Tons: | 0.319 |

Map ID
Direction
Distance
Elevation

MAP FINDINGS

Site

Database(s)

EDR ID Number
EPA ID Number

CONSOLIDATED FILM INDUSTRIES (Continued)

S105051360

| | |
|-------------------------|---|
| Waste Quantity: | 638 |
| Quantity Unit: | P |
| Additional Code 1: | Not reported |
| Additional Code 2: | Not reported |
| Additional Code 3: | Not reported |
| Additional Code 4: | Not reported |
| Additional Code 5: | Not reported |
| Shipment Date: | 19970902 |
| Creation Date: | 3/18/1998 0:00:00 |
| Receipt Date: | 19970909 |
| Manifest ID: | 95191629 |
| Trans EPA ID: | UTD988072401 |
| Trans Name: | Not reported |
| Trans 2 EPA ID: | Not reported |
| Trans 2 Name: | Not reported |
| TSDf EPA ID: | AZD980695332 |
| Trans Name: | Not reported |
| TSDf Alt EPA ID: | Not reported |
| TSDf Alt Name: | Not reported |
| Waste Code Description: | 541 - Photochemicals / photo processing waste |
| RCRA Code: | D011 |
| Meth Code: | R01 - Recycler |
| Quantity Tons: | 0.5855 |
| Waste Quantity: | 1171 |
| Quantity Unit: | P |
| Additional Code 1: | Not reported |
| Additional Code 2: | Not reported |
| Additional Code 3: | Not reported |
| Additional Code 4: | Not reported |
| Additional Code 5: | Not reported |
| Shipment Date: | 19970823 |
| Creation Date: | 3/18/1998 0:00:00 |
| Receipt Date: | 19970825 |
| Manifest ID: | 96157946 |
| Trans EPA ID: | CAD000057760 |
| Trans Name: | Not reported |
| Trans 2 EPA ID: | Not reported |
| Trans 2 Name: | Not reported |
| TSDf EPA ID: | CAD009007626 |
| Trans Name: | Not reported |
| TSDf Alt EPA ID: | Not reported |
| TSDf Alt Name: | Not reported |
| Waste Code Description: | 151 - Asbestos-containing waste |
| RCRA Code: | Not reported |
| Meth Code: | D80 - Disposal, Land Fill |
| Quantity Tons: | 0.125 |
| Waste Quantity: | 250 |
| Quantity Unit: | P |
| Additional Code 1: | Not reported |
| Additional Code 2: | Not reported |
| Additional Code 3: | Not reported |
| Additional Code 4: | Not reported |
| Additional Code 5: | Not reported |
| Shipment Date: | 19970809 |

Map ID
Direction
Distance
Elevation

MAP FINDINGS

Site

Database(s)

EDR ID Number
EPA ID Number

CONSOLIDATED FILM INDUSTRIES (Continued)

S105051360

Creation Date: 12/11/1997 0:00:00
Receipt Date: 19970811
Manifest ID: 96157947
Trans EPA ID: CAD000057760
Trans Name: Not reported
Trans 2 EPA ID: Not reported
Trans 2 Name: Not reported
TSDf EPA ID: CAD009007626
Trans Name: Not reported
TSDf Alt EPA ID: CAD009007626
TSDf Alt Name: Not reported
Waste Code Description: 151 - Asbestos-containing waste
RCRA Code: Not reported
Meth Code: D80 - Disposal, Land Fill
Quantity Tons: 0.3375
Waste Quantity: 675
Quantity Unit: P
Additional Code 1: Not reported
Additional Code 2: Not reported
Additional Code 3: Not reported
Additional Code 4: Not reported
Additional Code 5: Not reported

Additional Info:

Year: 1999
Gen EPA ID: CAD088378245

Shipment Date: 19991101
Creation Date: 1/4/2000 0:00:00
Receipt Date: 19991102
Manifest ID: 98355057
Trans EPA ID: UTD988072401
Trans Name: Not reported
Trans 2 EPA ID: Not reported
Trans 2 Name: Not reported
TSDf EPA ID: AZD980695332
Trans Name: Not reported
TSDf Alt EPA ID: Not reported
TSDf Alt Name: Not reported
Waste Code Description: 541 - Photochemicals / photo processing waste
RCRA Code: D011
Meth Code: R01 - Recycler
Quantity Tons: 0.9055
Waste Quantity: 1811
Quantity Unit: P
Additional Code 1: Not reported
Additional Code 2: Not reported
Additional Code 3: Not reported
Additional Code 4: Not reported
Additional Code 5: Not reported

Shipment Date: 19991005
Creation Date: 11/19/1999 0:00:00
Receipt Date: 19991005
Manifest ID: 98355058
Trans EPA ID: UTD988072401
Trans Name: Not reported

Map ID
Direction
Distance
Elevation

MAP FINDINGS

Site

Database(s)

EDR ID Number
EPA ID Number

CONSOLIDATED FILM INDUSTRIES (Continued)

S105051360

| | |
|-------------------------|---|
| Trans 2 EPA ID: | Not reported |
| Trans 2 Name: | Not reported |
| TSDf EPA ID: | AZD980695332 |
| Trans Name: | Not reported |
| TSDf Alt EPA ID: | Not reported |
| TSDf Alt Name: | Not reported |
| Waste Code Description: | - Not reported |
| RCRA Code: | Not reported |
| Meth Code: | R01 - Recycler |
| Quantity Tons: | 0.6935 |
| Waste Quantity: | 1387 |
| Quantity Unit: | P |
| Additional Code 1: | Not reported |
| Additional Code 2: | Not reported |
| Additional Code 3: | Not reported |
| Additional Code 4: | Not reported |
| Additional Code 5: | Not reported |
| Shipment Date: | 19990830 |
| Creation Date: | 10/26/1999 0:00:00 |
| Receipt Date: | 19990901 |
| Manifest ID: | 98355056 |
| Trans EPA ID: | UTD988072401 |
| Trans Name: | Not reported |
| Trans 2 EPA ID: | Not reported |
| Trans 2 Name: | Not reported |
| TSDf EPA ID: | AZD980695332 |
| Trans Name: | Not reported |
| TSDf Alt EPA ID: | Not reported |
| TSDf Alt Name: | Not reported |
| Waste Code Description: | 541 - Photochemicals / photo processing waste |
| RCRA Code: | D011 |
| Meth Code: | R01 - Recycler |
| Quantity Tons: | 0.365 |
| Waste Quantity: | 730 |
| Quantity Unit: | P |
| Additional Code 1: | Not reported |
| Additional Code 2: | Not reported |
| Additional Code 3: | Not reported |
| Additional Code 4: | Not reported |
| Additional Code 5: | Not reported |
| Shipment Date: | 19990813 |
| Creation Date: | 10/12/1999 0:00:00 |
| Receipt Date: | 19990813 |
| Manifest ID: | 98750634 |
| Trans EPA ID: | CAD982030173 |
| Trans Name: | Not reported |
| Trans 2 EPA ID: | Not reported |
| Trans 2 Name: | Not reported |
| TSDf EPA ID: | CAT000646117 |
| Trans Name: | Not reported |
| TSDf Alt EPA ID: | CAT000646117 |
| TSDf Alt Name: | Not reported |
| Waste Code Description: | 181 - Other inorganic solid waste Organics |
| RCRA Code: | Not reported |
| Meth Code: | D80 - Disposal, Land Fill |

Map ID
Direction
Distance
Elevation

MAP FINDINGS

Site

Database(s)

EDR ID Number
EPA ID Number

CONSOLIDATED FILM INDUSTRIES (Continued)

S105051360

| | |
|-------------------------|---------------------------------|
| Quantity Tons: | 8.428 |
| Waste Quantity: | 10 |
| Quantity Unit: | Y |
| Additional Code 1: | Not reported |
| Additional Code 2: | Not reported |
| Additional Code 3: | Not reported |
| Additional Code 4: | Not reported |
| Additional Code 5: | Not reported |
| Shipment Date: | 19990812 |
| Creation Date: | 9/21/1999 0:00:00 |
| Receipt Date: | 19990812 |
| Manifest ID: | 98750562 |
| Trans EPA ID: | CAD982030173 |
| Trans Name: | Not reported |
| Trans 2 EPA ID: | Not reported |
| Trans 2 Name: | Not reported |
| TSDf EPA ID: | CAD009007626 |
| Trans Name: | Not reported |
| TSDf Alt EPA ID: | Not reported |
| TSDf Alt Name: | Not reported |
| Waste Code Description: | 151 - Asbestos-containing waste |
| RCRA Code: | Not reported |
| Meth Code: | D80 - Disposal, Land Fill |
| Quantity Tons: | 0 |
| Waste Quantity: | 0 |
| Quantity Unit: | Y |
| Additional Code 1: | Not reported |
| Additional Code 2: | Not reported |
| Additional Code 3: | Not reported |
| Additional Code 4: | Not reported |
| Additional Code 5: | Not reported |
| Shipment Date: | 19990805 |
| Creation Date: | 10/28/1999 0:00:00 |
| Receipt Date: | 19990806 |
| Manifest ID: | 99419702 |
| Trans EPA ID: | CAT982518433 |
| Trans Name: | Not reported |
| Trans 2 EPA ID: | Not reported |
| Trans 2 Name: | Not reported |
| TSDf EPA ID: | CAD089446710 |
| Trans Name: | Not reported |
| TSDf Alt EPA ID: | CAD089446710 |
| TSDf Alt Name: | Not reported |
| Waste Code Description: | 221 - Waste oil and mixed oil |
| RCRA Code: | Not reported |
| Meth Code: | H01 - Transfer Station |
| Quantity Tons: | 0.209 |
| Waste Quantity: | 55 |
| Quantity Unit: | G |
| Additional Code 1: | Not reported |
| Additional Code 2: | Not reported |
| Additional Code 3: | Not reported |
| Additional Code 4: | Not reported |
| Additional Code 5: | Not reported |

Map ID
Direction
Distance
Elevation

MAP FINDINGS

Site

Database(s)

EDR ID Number
EPA ID Number

CONSOLIDATED FILM INDUSTRIES (Continued)

S105051360

Shipment Date: 19990805
Creation Date: 10/28/1999 0:00:00
Receipt Date: 19990806
Manifest ID: 99419702
Trans EPA ID: CAT982518433
Trans Name: Not reported
Trans 2 EPA ID: Not reported
Trans 2 Name: Not reported
TSDf EPA ID: CAD089446710
Trans Name: Not reported
TSDf Alt EPA ID: CAD089446710
TSDf Alt Name: Not reported
Waste Code Description: 214 - Unspecified solvent mixture
RCRA Code: F005
Meth Code: H01 - Transfer Station
Quantity Tons: 0.594
Waste Quantity: 165
Quantity Unit: G
Additional Code 1: Not reported
Additional Code 2: Not reported
Additional Code 3: Not reported
Additional Code 4: Not reported
Additional Code 5: Not reported

Shipment Date: 19990802
Creation Date: 9/21/1999 0:00:00
Receipt Date: 19990803
Manifest ID: 98355055
Trans EPA ID: UTD988072401
Trans Name: Not reported
Trans 2 EPA ID: Not reported
Trans 2 Name: Not reported
TSDf EPA ID: AZD980695332
Trans Name: Not reported
TSDf Alt EPA ID: Not reported
TSDf Alt Name: Not reported
Waste Code Description: - Not reported
RCRA Code: Not reported
Meth Code: R01 - Recycler
Quantity Tons: 0.7155
Waste Quantity: 1431
Quantity Unit: P
Additional Code 1: Not reported
Additional Code 2: Not reported
Additional Code 3: Not reported
Additional Code 4: Not reported
Additional Code 5: Not reported

Shipment Date: 19990712
Creation Date: 8/24/1999 0:00:00
Receipt Date: 19990713
Manifest ID: 98355059
Trans EPA ID: UTD988072401
Trans Name: Not reported
Trans 2 EPA ID: Not reported
Trans 2 Name: Not reported
TSDf EPA ID: AZD980695332

Map ID
Direction
Distance
Elevation

MAP FINDINGS

Site

Database(s)

EDR ID Number
EPA ID Number

CONSOLIDATED FILM INDUSTRIES (Continued)

S105051360

Trans Name: Not reported
TSDf Alt EPA ID: Not reported
TSDf Alt Name: Not reported
Waste Code Description: 541 - Photochemicals / photo processing waste
RCRA Code: D011
Meth Code: R01 - Recycler
Quantity Tons: 0.5935
Waste Quantity: 1187
Quantity Unit: P
Additional Code 1: Not reported
Additional Code 2: Not reported
Additional Code 3: Not reported
Additional Code 4: Not reported
Additional Code 5: Not reported

Shipment Date: 19990503
Creation Date: 6/3/1999 0:00:00
Receipt Date: 19990504
Manifest ID: 98355061
Trans EPA ID: UTD988072401
Trans Name: Not reported
Trans 2 EPA ID: Not reported
Trans 2 Name: Not reported
TSDf EPA ID: AZD980695332
Trans Name: Not reported
TSDf Alt EPA ID: Not reported
TSDf Alt Name: Not reported
Waste Code Description: 541 - Photochemicals / photo processing waste
RCRA Code: D011
Meth Code: R01 - Recycler
Quantity Tons: 0
Waste Quantity: 1212
Quantity Unit: *
Additional Code 1: Not reported
Additional Code 2: Not reported
Additional Code 3: Not reported
Additional Code 4: Not reported
Additional Code 5: Not reported

WDR:

Name: CONSOLIDATED FILM INDUSTRIES
Address: 959 SEWARD STREET
City,State,Zip: HOLLYWOOD, CA 90038
Global ID: WDR100013888
Status: ACTIVE - WDR

CIWQS:

Name: CONSOLIDATED FILM INDUSTRIES
Address: 959 SEWARD STREET
City,State,Zip: HOLLYWOOD, CA 90038
Agency: Technicolor Inc.
Agency Address: 101 West 103rd Street, Indianapolis, IN 46290
Place/Project Type: Service/Commercial Site, NEC
SIC/NAICS: Not reported
Region: 4
Program: WDRNONMUNIPRCS

Map ID
Direction
Distance
Elevation

MAP FINDINGS

Site

Database(s)

EDR ID Number
EPA ID Number

CONSOLIDATED FILM INDUSTRIES (Continued)

S105051360

Regulatory Measure Status: Active
Regulatory Measure Type: Enrollee
Order Number: R4-2007-0019
WDID: 4B198600238
NPDES Number: Not reported
Adoption Date: Not reported
Effective Date: 11/12/2013
Termination Date: Not reported
Expiration/Review Date: 11/12/2018
Design Flow: Not reported
Major/Minor: Not reported
Complexity: A
TTWQ: 3
Enforcement Actions within 5 years: 0
Violations within 5 years: 7
Latitude: 34.08831
Longitude: -118.33388

CERS:

Name: CONSOLIDATED FILM INDUSTRIES
Address: 959 SEWARD STREET
City,State,Zip: HOLLYWOOD, CA
Site ID: 224513
CERS ID: SL0603716222
CERS Description: Cleanup Program Site

Affiliation:

Affiliation Type Desc: Regional Board Caseworker
Entity Name: REBECCA ORR - LOS ANGELES RWQCB (REGION 4)
Entity Title: Not reported
Affiliation Address: 320 W 4th St #200
Affiliation City: LOS ANGELES
Affiliation State: CA
Affiliation Country: Not reported
Affiliation Zip: Not reported
Affiliation Phone: 2135766811

Name: CONSOLIDATED FILM INDUSTRIES
Address: 959 SEWARD ST
City,State,Zip: HOLLYWOOD, CA 90038
Site ID: 208612
CERS ID: T0603700917
CERS Description: Leaking Underground Storage Tank Cleanup Site

Affiliation:

Affiliation Type Desc: Local Agency Caseworker
Entity Name: ELOY LUNA - LOS ANGELES, CITY OF
Entity Title: Not reported
Affiliation Address: 200 North Main Street, Suite 1780
Affiliation City: LOS ANGELES
Affiliation State: CA
Affiliation Country: Not reported
Affiliation Zip: Not reported
Affiliation Phone: Not reported

Affiliation Type Desc: Regional Board Caseworker
Entity Name: YUE RONG - LOS ANGELES RWQCB (REGION 4)

Map ID
Direction
Distance
Elevation

MAP FINDINGS

Site

Database(s)

EDR ID Number
EPA ID Number

CONSOLIDATED FILM INDUSTRIES (Continued)

S105051360

Entity Title: Not reported
Affiliation Address: 320 W. 4TH ST., SUITE 200
Affiliation City: Los Angeles
Affiliation State: CA
Affiliation Country: Not reported
Affiliation Zip: Not reported
Affiliation Phone: Not reported

Name: CONSOLIDATED FILM INDUSTRIES
Address: 959 SEWARD
City,State,Zip: HOLLYWOOD, CA 90038
Site ID: 349459
CERS ID: 798974
CERS Description: Waste Discharge Requirements

Violations:
Site ID: 349459
Site Name: Consolidated Film Industries
Violation Date: 06-17-2019
Citation: California Water Code
Violation Description: Not reported
Violation Notes: Annual 2014; The report was due on 03/01/2015 and was submitted on 03/02/2015. The report was 1 day late.
Violation Division: Water Boards
Violation Program: WDRNONMUNI
Violation Source: CIWQS

Site ID: 349459
Site Name: Consolidated Film Industries
Violation Date: 06-17-2019
Citation: California Water Code
Violation Description: Not reported
Violation Notes: Annual 2014; Failure to contain both tabular and graphical summaries of the monitoring data obtained during Q1 2014, Q2 2014, Q3 2014.
Violation Division: Water Boards
Violation Program: WDRNONMUNI
Violation Source: CIWQS

Site ID: 349459
Site Name: Consolidated Film Industries
Violation Date: 10-30-2018
Citation: California Water Code
Violation Description: Not reported
Violation Notes: 1Q2018; The report was due on 04/15/2018 and was received on 06/12/2018. The report was 58 days late.
Violation Division: Water Boards
Violation Program: WDRNONMUNI
Violation Source: CIWQS

Site ID: 349459
Site Name: Consolidated Film Industries
Violation Date: 06-17-2019
Citation: California Water Code
Violation Description: Not reported
Violation Notes: 4Q2014; The report was due on 01/15/2015 and was submitted on 01/26/2015. The report was 11 days late.
Violation Division: Water Boards

Map ID
Direction
Distance
Elevation

MAP FINDINGS

Site

Database(s)

EDR ID Number
EPA ID Number

CONSOLIDATED FILM INDUSTRIES (Continued)

S105051360

Violation Program: WDRNONMUNI
Violation Source: CIWQS

Site ID: 349459
Site Name: Consolidated Film Industries
Violation Date: 12-22-2015
Citation: California Water Code
Violation Description: Not reported
Violation Notes: 3Q 2015 Late Report (10/20/2015): Monitoring Report received 5 days late from due date of 10/15/2015.

Violation Division: Water Boards
Violation Program: WDRNONMUNI
Violation Source: CIWQS

Site ID: 349459
Site Name: Consolidated Film Industries
Violation Date: 11-06-2018
Citation: California Water Code
Violation Description: Not reported
Violation Notes: 4Q2015; The report was due on 01/15/16 and was received on 01/26/16. The report was 11 days late.

Violation Division: Water Boards
Violation Program: WDRNONMUNI
Violation Source: CIWQS

Site ID: 349459
Site Name: Consolidated Film Industries
Violation Date: 11-06-2018
Citation: California Water Code
Violation Description: Not reported
Violation Notes: Annual 2015; The report was due on 03/01/2016 and was received on 03/02/2016. The report was 1 day late.

Violation Division: Water Boards
Violation Program: WDRNONMUNI
Violation Source: CIWQS

Site ID: 349459
Site Name: Consolidated Film Industries
Violation Date: 06-17-2019
Citation: California Water Code
Violation Description: Not reported
Violation Notes: 4Q2013; The report was due on 01/15/2014 and was submitted on 02/12/2014. The report was 28 days late.

Violation Division: Water Boards
Violation Program: WDRNONMUNI
Violation Source: CIWQS

Site ID: 349459
Site Name: Consolidated Film Industries
Violation Date: 06-17-2019
Citation: California Water Code
Violation Description: Not reported
Violation Notes: 4Q2016; The report was due on 1/15/2017 and was submitted on 1/19/2017. The report was 4 days late.

Violation Division: Water Boards
Violation Program: WDRNONMUNI
Violation Source: CIWQS

Map ID
Direction
Distance
Elevation

MAP FINDINGS

Site

Database(s)

EDR ID Number
EPA ID Number

CONSOLIDATED FILM INDUSTRIES (Continued)

S105051360

Affiliation:

| | |
|------------------------|--------------------|
| Affiliation Type Desc: | Owner and Operator |
| Entity Name: | Technicolor Inc. |
| Entity Title: | Not reported |
| Affiliation Address: | Not reported |
| Affiliation City: | Not reported |
| Affiliation State: | Not reported |
| Affiliation Country: | Not reported |
| Affiliation Zip: | Not reported |
| Affiliation Phone: | Not reported |

HWTS:

| | |
|-------------------------|------------------------------|
| Name: | CONSOLIDATED FILM INDUSTRIES |
| Address: | 959 SEWARD ST |
| Address 2: | Not reported |
| City,State,Zip: | HOLLYWOOD, CA 900382546 |
| EPA ID: | CAD088378245 |
| Inactive Date: | 06/30/2008 |
| Create Date: | 07/23/1982 |
| Last Act Date: | 04/13/2010 |
| Mailing Name: | RICK BROWN |
| Mailing Address: | 4050 LANKERSHIM BLVD |
| Mailing Address 2: | Not reported |
| Mailing City,State,Zip: | NORTH HOLLYWOOD, CA 91604 |
| Owner Name: | CONSOLIDATED FILM INDUSTRIES |
| Owner Address: | 4050 LANKERSHIM BLVD |
| Owner Address 2: | Not reported |
| Owner City,State,Zip: | NORTH HOLLYWOOD, CA 91604 |
| Contact Name: | RICK BROWN |
| Contact Address: | 4050 LANKERSHIM BLVD |
| Contact Address 2: | Not reported |
| City,State,Zip: | NORTH HOLLYWOOD, CA 91604 |

NAICS:

| | |
|---------------------|--------------------------------|
| EPA ID: | CAD088378245 |
| Create Date: | 2006-11-27 18:30:15 |
| NAICS Code: | 53222 |
| NAICS Description: | Formal Wear and Costume Rental |
| Issued EPA ID Date: | 1982-07-23 00:00:00 |
| Inactive Date: | 2008-06-30 00:00:00 |
| Facility Name: | CONSOLIDATED FILM INDUSTRIES |
| Facility Address: | 959 SEWARD ST |
| Facility Address 2: | Not reported |
| Facility City: | HOLLYWOOD |
| Facility County: | 19 |
| Facility State: | CA |
| Facility Zip: | 900382546 |

Map ID
Direction
Distance
Elevation

MAP FINDINGS

Site

Database(s) EDR ID Number
EPA ID Number

AU271
SSW
1/2-1
0.602 mi.
3176 ft.

959- NORTH SEWARD ST
LOS ANGELES, CA

Site 2 of 3 in cluster AU

CHMIRS S105663606
N/A

Relative:
Lower

CHMIRS:

Actual:
293 ft.

Name: Not reported
Address: 959- NORTH SEWARD ST
City,State,Zip: LOS ANGELES, CA
OES Incident Number: 9-0057
OES notification: 01/06/1999
OES Date: Not reported
OES Time: Not reported
Date Completed: Not reported
Property Use: Not reported
Agency Id Number: Not reported
Agency Incident Number: Not reported
Time Notified: Not reported
Time Completed: Not reported
Surrounding Area: Not reported
Estimated Temperature: Not reported
Property Management: Not reported
More Than Two Substances Involved?: Not reported
Resp Agncy Personel # Of Decontaminated: Not reported
Responding Agency Personel # Of Injuries: Not reported
Responding Agency Personel # Of Fatalities: Not reported
Others Number Of Decontaminated: Not reported
Others Number Of Injuries: Not reported
Others Number Of Fatalities: Not reported
Vehicle Make/year: Not reported
Vehicle License Number: Not reported
Vehicle State: Not reported
Vehicle Id Number: Not reported
CA DOT PUC/ICC Number: Not reported
Company Name: Not reported
Reporting Officer Name/ID: Not reported
Report Date: Not reported
Facility Telephone: Not reported
Waterway Involved: No
Waterway: Not reported
Spill Site: Not reported
Cleanup By: Not possible
Containment: Not reported
What Happened: Not reported
Type: Not reported
Measure: Not reported
Other: Not reported
Date/Time: Not reported
Year: 1999
Agency: LA City FD
Incident Date: 1/6/1999 12:00:00 AM
Admin Agency: Los Angeles City Fire Department
Amount: Not reported
Contained: Yes
Site Type: Industrial Plant
E Date: Not reported
Substance: Ammonium Thiosulfat
Unknown: 0

Map ID
Direction
Distance
Elevation

MAP FINDINGS

Site

Database(s)

EDR ID Number
EPA ID Number

(Continued)

S105663606

Substance #2: Not reported
Substance #3: Not reported
Evacuations: 0
Number of Injuries: 1
Number of Fatalities: 0
#1 Pipeline: Not reported
#2 Pipeline: Not reported
#3 Pipeline: Not reported
#1 Vessel >= 300 Tons: Not reported
#2 Vessel >= 300 Tons: Not reported
#3 Vessel >= 300 Tons: Not reported
Evacs: Not reported
Injuries: Not reported
FataIs: Not reported
Comments: Not reported
Description: small amount of substance was released and a worker was not wearing his mask. He was sent to hospital.

AU272
SSW
1/2-1
0.602 mi.
3176 ft.

CONSOLIDATED FILM INDUSTRIES LLC
959 N SEWARD ST
LOS ANGELES, CA 90038

CHMIRS S100278988
HAZMAT N/A

Site 3 of 3 in cluster AU

Relative:
Lower
Actual:
293 ft.

CHMIRS:
Name: Not reported
Address: 959 N SEWARD ST
City,State,Zip: LOS ANGELES, CA 90038-2546
OES Incident Number: 802996
OES notification: Not reported
OES Date: Not reported
OES Time: Not reported
Date Completed: 22-SEP-88
Property Use: 700
Agency Id Number: 19105
Agency Incident Number: 237
Time Notified: 953
Time Completed: 1455
Surrounding Area: 700
Estimated Temperature: 72
Property Management: P
More Than Two Substances Involved?: N
Resp Agncy Personel # Of Decontaminated: 4
Responding Agency Personel # Of Injuries: Not reported
Responding Agency Personel # Of Fatalities: Not reported
Others Number Of Decontaminated: 8
Others Number Of Injuries: Not reported
Others Number Of Fatalities: Not reported
Vehicle Make/year: Not reported
Vehicle License Number: Not reported
Vehicle State: Not reported
Vehicle Id Number: Not reported
CA DOT PUC/ICC Number: Not reported
Company Name: Not reported
Reporting Officer Name/ID: DAVID A RUFF, DR6215 FS-27B
Report Date: 24-SEP-88
Facility Telephone: 213 485-4780

Map ID
 Direction
 Distance
 Elevation

MAP FINDINGS

Site

Database(s)

EDR ID Number
 EPA ID Number

CONSOLIDATED FILM INDUSTRIES LLC (Continued)

S100278988

| | |
|------------------------|--------------|
| Waterway Involved: | Not reported |
| Waterway: | Not reported |
| Spill Site: | Not reported |
| Cleanup By: | Not reported |
| Containment: | Not reported |
| What Happened: | Not reported |
| Type: | Not reported |
| Measure: | Not reported |
| Other: | Not reported |
| Date/Time: | Not reported |
| Year: | 88-92 |
| Agency: | Not reported |
| Incident Date: | 22-SEP-88 |
| Admin Agency: | Not reported |
| Amount: | Not reported |
| Contained: | Not reported |
| Site Type: | Not reported |
| E Date: | Not reported |
| Substance: | Not reported |
| Unknown: | Not reported |
| Substance #2: | Not reported |
| Substance #3: | Not reported |
| Evacuations: | Not reported |
| Number of Injuries: | Not reported |
| Number of Fatalities: | Not reported |
| #1 Pipeline: | Not reported |
| #2 Pipeline: | Not reported |
| #3 Pipeline: | Not reported |
| #1 Vessel >= 300 Tons: | Not reported |
| #2 Vessel >= 300 Tons: | Not reported |
| #3 Vessel >= 300 Tons: | Not reported |
| Evacs: | Not reported |
| Injuries: | Not reported |
| Fatals: | Not reported |
| Comments: | N |
| Description: | Not reported |

LOS ANGELES HM:

| | |
|-----------------|----------------------------------|
| Name: | CONSOLIDATED FILM INDUSTRIES LLC |
| Address: | 959 N SEWARD ST |
| City,State,Zip: | LOS ANGELES, CA 90038 |
| Facility ID: | FA0003271 |
| Last Run Date: | 06/01/2019 |
| Status: | INACTIVE |

AR273
SSE
1/2-1
0.604 mi.
3187 ft.

6158 ROMAINE ST.
LOS ANGELES, CA
Site 2 of 2 in cluster AR

CHMIRS S106398178
N/A

Relative:
Lower
Actual:
297 ft.

| | |
|----------------------|------------------|
| CHMIRS: | |
| Name: | Not reported |
| Address: | 6158 ROMAINE ST. |
| City,State,Zip: | LOS ANGELES, CA |
| OES Incident Number: | 3-2206 |
| OES notification: | 04/28/2003 |

Map ID
Direction
Distance
Elevation

MAP FINDINGS

Site

Database(s)

EDR ID Number
EPA ID Number

(Continued)

S106398178

| | |
|---|----------------------------------|
| OES Date: | Not reported |
| OES Time: | Not reported |
| Date Completed: | Not reported |
| Property Use: | Not reported |
| Agency Id Number: | Not reported |
| Agency Incident Number: | Not reported |
| Time Notified: | Not reported |
| Time Completed: | Not reported |
| Surrounding Area: | Not reported |
| Estimated Temperature: | Not reported |
| Property Management: | Not reported |
| More Than Two Substances Involved?: | Not reported |
| Resp Agency Personel # Of Decontaminated: | Not reported |
| Responding Agency Personel # Of Injuries: | Not reported |
| Responding Agency Personel # Of Fatalities: | Not reported |
| Others Number Of Decontaminated: | Not reported |
| Others Number Of Injuries: | Not reported |
| Others Number Of Fatalities: | Not reported |
| Vehicle Make/year: | Not reported |
| Vehicle License Number: | Not reported |
| Vehicle State: | Not reported |
| Vehicle Id Number: | Not reported |
| CA DOT PUC/ICC Number: | Not reported |
| Company Name: | Not reported |
| Reporting Officer Name/ID: | Not reported |
| Report Date: | Not reported |
| Facility Telephone: | Not reported |
| Waterway Involved: | No |
| Waterway: | Not reported |
| Spill Site: | Not reported |
| Cleanup By: | Dept. of Water and Power |
| Containment: | Not reported |
| What Happened: | Not reported |
| Type: | Not reported |
| Measure: | Not reported |
| Other: | Not reported |
| Date/Time: | Not reported |
| Year: | 2003 |
| Agency: | Los Angeles City Fire Dept. |
| Incident Date: | 4/23/200312:00:00 AM |
| Admin Agency: | Los Angeles City Fire Department |
| Amount: | Not reported |
| Contained: | Yes |
| Site Type: | Road |
| E Date: | Not reported |
| Substance: | Mineral Oil, non-PCB |
| Gallons: | 5 |
| Unknown: | 0 |
| Substance #2: | Not reported |
| Substance #3: | Not reported |
| Evacuations: | 500 |
| Number of Injuries: | 0 |
| Number of Fatalities: | 0 |
| #1 Pipeline: | Not reported |
| #2 Pipeline: | Not reported |
| #3 Pipeline: | Not reported |
| #1 Vessel >= 300 Tons: | Not reported |

Map ID
 Direction
 Distance
 Elevation

MAP FINDINGS

Site

Database(s)

EDR ID Number
 EPA ID Number

(Continued)

S106398178

| | |
|------------------------|--|
| #2 Vessel >= 300 Tons: | Not reported |
| #3 Vessel >= 300 Tons: | Not reported |
| Evacs: | Not reported |
| Injuries: | Not reported |
| Fatals: | Not reported |
| Comments: | Not reported |
| Description: | ** Historical Release ** Released from a transformer that blew off its lid. The nearby school was evacuated. |

**AV274
 SW
 1/2-1
 0.611 mi.
 3225 ft.**

**DEL TACO, INC.
 6766 SANTA MONICA BOULEVARD
 LOS ANGELES, CA 90038
 Site 1 of 3 in cluster AV**

**LUST S109286038
 Cortese N/A
 HAZMAT
 CERS**

**Relative:
 Lower
 Actual:
 298 ft.**

LUST:
 Name: DEL TACO, INC.
 Address: 6766 SANTA MONICA BOULEVARD
 City,State,Zip: LOS ANGELES, CA 90038
 Lead Agency: LOS ANGELES RWQCB (REGION 4)
 Case Type: LUST Cleanup Site
 Geo Track: http://geotracker.waterboards.ca.gov/profile_report.asp?global_id=SL0603707352
 Global Id: SL0603707352
 Latitude: 34.090388
 Longitude: -118.338069
 Status: Completed - Case Closed
 Status Date: 05/09/2008
 Case Worker: JH
 RB Case Number: 900380498
 Local Agency: LOS ANGELES, CITY OF
 File Location: Regional Board
 Local Case Number: 36675
 Potential Media Affect: Aquifer used for drinking water supply
 Potential Contaminants of Concern: Gasoline
 Site History: Not reported

LUST:
 Global Id: SL0603707352
 Contact Type: Local Agency Caseworker
 Contact Name: ELOY LUNA
 Organization Name: LOS ANGELES, CITY OF
 Address: 200 North Main Street, Suite 1780
 City: LOS ANGELES
 Email: eloy.luna@lacity.org
 Phone Number: Not reported

Global Id: SL0603707352
 Contact Type: Regional Board Caseworker
 Contact Name: JAY HUANG
 Organization Name: LOS ANGELES RWQCB (REGION 4)
 Address: 320 WEST 4TH STREET, SUITE 200
 City: LOS ANGELES
 Email: jhuang@waterboards.ca.gov
 Phone Number: 2135766711

LUST:
 Global Id: SL0603707352

Map ID
Direction
Distance
Elevation

MAP FINDINGS

Site

Database(s)

EDR ID Number
EPA ID Number

DEL TACO, INC. (Continued)

S109286038

Action Type: ENFORCEMENT
Date: 12/11/2007
Action: Staff Letter

Global Id: SL0603707352
Action Type: ENFORCEMENT
Date: 02/15/2008
Action: Staff Letter

Global Id: SL0603707352
Action Type: ENFORCEMENT
Date: 05/09/2008
Action: Closure/No Further Action Letter

Global Id: SL0603707352
Action Type: Other
Date: 09/27/2007
Action: Leak Reported

Global Id: SL0603707352
Action Type: RESPONSE
Date: 01/15/2008
Action: Other Report / Document

Global Id: SL0603707352
Action Type: RESPONSE
Date: 05/15/2008
Action: Soil and Water Investigation Report

Global Id: SL0603707352
Action Type: RESPONSE
Date: 02/22/2008
Action: Soil and Water Investigation Workplan

Global Id: SL0603707352
Action Type: Other
Date: 09/10/2007
Action: Leak Discovery

LUST:

Global Id: SL0603707352
Status: Open - Case Begin Date
Status Date: 09/10/2007

Global Id: SL0603707352
Status: Open - Site Assessment
Status Date: 09/24/2007

Global Id: SL0603707352
Status: Open - Site Assessment
Status Date: 04/18/2008

Global Id: SL0603707352
Status: Completed - Case Closed
Status Date: 05/09/2008

Map ID
Direction
Distance
Elevation

MAP FINDINGS

Site

Database(s)

EDR ID Number
EPA ID Number

DEL TACO, INC. (Continued)

S109286038

CORTESE:

Name: DEL TACO, INC.
Address: 6766 SANTA MONICA BOULEVARD
City,State,Zip: LOS ANGELES, CA 90038
Region: CORTESE
Envirostor Id: Not reported
Global ID: SL0603707352
Site/Facility Type: LUST CLEANUP SITE
Cleanup Status: COMPLETED - CASE CLOSED
Status Date: Not reported
Site Code: Not reported
Latitude: Not reported
Longitude: Not reported
Owner: Not reported
Enf Type: Not reported
Swat R: Not reported
Flag: active
Order No: Not reported
Waste Discharge System No: Not reported
Effective Date: Not reported
Region 2: Not reported
WID Id: Not reported
Solid Waste Id No: Not reported
Waste Management Uit Name: Not reported
File Name: Active Open

LOS ANGELES HM:

Name: SANTA MONICA HIGHLAND PARTNERS
Address: 6766 SANTA MONICA BLVD
City,State,Zip: LOS ANGELES, CA 90038
Facility ID: FA0036675
Last Run Date: 06/01/2019
Status: INACTIVE

CERS:

Name: DEL TACO, INC.
Address: 6766 SANTA MONICA BOULEVARD
City,State,Zip: LOS ANGELES, CA 90038
Site ID: 210531
CERS ID: SL0603707352
CERS Description: Leaking Underground Storage Tank Cleanup Site

Affiliation:

Affiliation Type Desc: Local Agency Caseworker
Entity Name: ELOY LUNA - LOS ANGELES, CITY OF
Entity Title: Not reported
Affiliation Address: 200 North Main Street, Suite 1780
Affiliation City: LOS ANGELES
Affiliation State: CA
Affiliation Country: Not reported
Affiliation Zip: Not reported
Affiliation Phone: Not reported

Affiliation Type Desc: Regional Board Caseworker
Entity Name: JAY HUANG - LOS ANGELES RWQCB (REGION 4)
Entity Title: Not reported

Map ID
Direction
Distance
Elevation

MAP FINDINGS

Site

Database(s)

EDR ID Number
EPA ID Number

DEL TACO, INC. (Continued)

S109286038

Affiliation Address: 320 WEST 4TH STREET, SUITE 200
Affiliation City: LOS ANGELES
Affiliation State: CA
Affiliation Country: Not reported
Affiliation Zip: Not reported
Affiliation Phone: 2135766711

275
SSW
1/2-1
0.617 mi.
3257 ft.

Relative:
Lower

Actual:
293 ft.

HOLLYWOOD CENTER STUDIOS
6650 ROMAINE ST
HOLLYWOOD, CA 90038

RCRA-SQG 1000597324
LUST CAD983613290
SWEEPS UST
HIST UST
CA FID UST
FINDS
ECHO
Cortese
HAZNET
HWTS

RCRA-SQG:

Date form received by agency: 2006-07-19 00:00:00.0
Facility name: HOLLYWOOD CENTER STUDIOS
Facility address: 6650 ROMAINE ST
HOLLYWOOD, CA 90038
EPA ID: CAD983613290
Mailing address: 5800 SUNSET BLVD
BLDG 11 STE 201 PROD OFFICE
HOLLYWOOD, CA 90038
Contact: MARK HOLLIS
Contact address: 5800 SUNSET BLVD BLDG 11 STE 201 PROD OFFICE
HOLLYWOOD, CA 90038
Contact country: US
Contact telephone: 661-713-9923
Contact email: Not reported
EPA Region: 09
Classification: Small Small Quantity Generator
Description: Handler: generates more than 100 and less than 1000 kg of hazardous waste during any calendar month and accumulates less than 6000 kg of hazardous waste at any time; or generates 100 kg or less of hazardous waste during any calendar month, and accumulates more than 1000 kg of hazardous waste at any time

Owner/Operator Summary:

Owner/operator name: HOLLYWOOD CENTER STUDIOS
Owner/operator address: 1040 N LAS PALMAS
HOLLYWOOD, CA 90038
Owner/operator country: US
Owner/operator telephone: Not reported
Owner/operator email: Not reported
Owner/operator fax: Not reported
Owner/operator extension: Not reported
Legal status: Private
Owner/Operator Type: Owner
Owner/Op start date: 1995-01-01 00:00:00.
Owner/Op end date: Not reported

Owner/operator name: ITS A LAUGH PRODUCTIONS HANNAH MONTANA

Map ID
Direction
Distance
Elevation

MAP FINDINGS

Site

Database(s)

EDR ID Number
EPA ID Number

HOLLYWOOD CENTER STUDIOS (Continued)

1000597324

Owner/operator address: Not reported
Not reported
Owner/operator country: US
Owner/operator telephone: Not reported
Owner/operator email: Not reported
Owner/operator fax: Not reported
Owner/operator extension: Not reported
Legal status: Private
Owner/Operator Type: Operator
Owner/Op start date: 2005-11-01 00:00:00.
Owner/Op end date: Not reported

Handler Activities Summary:

U.S. importer of hazardous waste: No
Mixed waste (haz. and radioactive): No
Recycler of hazardous waste: No
Transporter of hazardous waste: No
Treater, storer or disposer of HW: No
Underground injection activity: No
On-site burner exemption: No
Furnace exemption: No
Used oil fuel burner: No
Used oil processor: No
User oil refiner: No
Used oil fuel marketer to burner: No
Used oil Specification marketer: No
Used oil transfer facility: No
Used oil transporter: No

Historical Generators:

Date form received by agency: 1991-10-23 00:00:00
Site name: HOLLYWOOD DISTRICT HEADQUARTERS
Classification: Small Quantity Generator

Hazardous Waste Summary:

. Waste code: D001
. Waste name: IGNITABLE WASTE

. Waste code: F005
. Waste name: THE FOLLOWING SPENT NONHALOGENATED SOLVENTS: TOLUENE, METHYL ETHYL KETONE, CARBON DISULFIDE, ISOBUTANOL, PYRIDINE, BENZENE, 2-ETHOXYETHANOL, AND 2-NITROPROPANE; ALL SPENT SOLVENT MIXTURES/BLENDS CONTAINING, BEFORE USE, A TOTAL OF TEN PERCENT OR MORE (BY VOLUME) OF ONE OR MORE OF THE ABOVE NONHALOGENATED SOLVENTS OR THOSE SOLVENTS LISTED IN F001, F002, OR F004; AND STILL BOTTOMS FROM THE RECOVERY OF THESE SPENT SOLVENTS AND SPENT SOLVENT MIXTURES.

Violation Status: No violations found

LUST REG 4:

Region: 4
Regional Board: 04
County: Los Angeles
Facility Id: 900380243
Status: Case Closed

Map ID
Direction
Distance
Elevation

MAP FINDINGS

Site

Database(s)

EDR ID Number
EPA ID Number

HOLLYWOOD CENTER STUDIOS (Continued)

1000597324

Substance: Gasoline
Substance Quantity: Not reported
Local Case No: Not reported
Case Type: Groundwater
Abatement Method Used at the Site: Not reported
Global ID: T0603700934
W Global ID: Not reported
Staff: UNK
Local Agency: 19050
Cross Street: SEWARD ST
Enforcement Type: Not reported
Date Leak Discovered: Not reported
Date Leak First Reported: 4/27/1990
Date Leak Record Entered: 5/16/1990
Date Confirmation Began: Not reported
Date Leak Stopped: Not reported
Date Case Last Changed on Database: 1/31/1997
Date the Case was Closed: 10/10/1996
How Leak Discovered: Not reported
How Leak Stopped: Not reported
Cause of Leak: UNK
Leak Source: Tank
Operator: HEADQUARTERS
Water System: Not reported
Well Name: Not reported
Approx. Dist To Production Well (ft): 11023.751372817115187601959874
Source of Cleanup Funding: Tank
Preliminary Site Assessment Workplan Submitted: Not reported
Preliminary Site Assessment Began: Not reported
Pollution Characterization Began: 2/28/1992
Remediation Plan Submitted: Not reported
Remedial Action Underway: Not reported
Post Remedial Action Monitoring Began: Not reported
Enforcement Action Date: Not reported
Historical Max MTBE Date: Not reported
Hist Max MTBE Conc in Groundwater: Not reported
Hist Max MTBE Conc in Soil: Not reported
Significant Interim Remedial Action Taken: Not reported
GW Qualifier: Not reported
Soil Qualifier: Not reported
Organization: Not reported
Owner Contact: Not reported
Responsible Party: LA DPW
RP Address: P.O. BOX 111, LOS ANGELES CA 90051-0100
Program: LUST
Lat/Long: 34.0887495 / -1
Local Agency Staff: PEJ
Beneficial Use: Not reported
Priority: Not reported
Cleanup Fund Id: Not reported
Suspended: Not reported
Assigned Name: Not reported
Summary: 10-25-91 A LEAK REPORT WAS FILED. SDP

SWEEPS UST:

Name: HOLLYWOOD DISTRICT COMMERCIAL
Address: 6650 ROMAINE ST

Map ID
Direction
Distance
Elevation

MAP FINDINGS

Site

Database(s)

EDR ID Number
EPA ID Number

HOLLYWOOD CENTER STUDIOS (Continued)

1000597324

City: LOS ANGELES
Status: Not reported
Comp Number: 3881
Number: Not reported
Board Of Equalization: Not reported
Referral Date: Not reported
Action Date: Not reported
Created Date: Not reported
Owner Tank Id: Not reported
SWRCB Tank Id: Not reported
Tank Status: Not reported
Capacity: Not reported
Active Date: Not reported
Tank Use: Not reported
STG: Not reported
Content: Not reported
Number Of Tanks: 0

HIST UST:

Name: HOLLYWOOD DISTRICT COMMERCIAL
Address: 6650 ROMAINE ST
City,State,Zip: LOS ANGELES, CA 90038
File Number: 00027646
URL: <http://geotracker.waterboards.ca.gov/ustpdfs/pdf/00027646.pdf>
Region: STATE
Facility ID: 00000064893
Facility Type: Other
Other Type: WATER/ELECTRIC UTILI
Contact Name: CHARLES BERNARD
Telephone: 2134814205
Owner Name: DEPARTMENT OF WATER AND POWER
Owner Address: 111 N. HOPE STREET
Owner City,St,Zip: LOS ANGELES, CA 90012
Total Tanks: 0003

Tank Num: 001
Container Num: 0218/GASOL
Year Installed: 1949
Tank Capacity: 00006500
Tank Used for: PRODUCT
Type of Fuel: UNLEADED
Container Construction Thickness: Not reported
Leak Detection: Not reported

Tank Num: 002
Container Num: 0219/SUMP
Year Installed: 1960
Tank Capacity: 00000000
Tank Used for: PRODUCT
Type of Fuel: Not reported
Container Construction Thickness: 8
Leak Detection: None

Tank Num: 003
Container Num: 0220/USED
Year Installed: 1959
Tank Capacity: 00000000

Map ID
Direction
Distance
Elevation

MAP FINDINGS

Site

Database(s)

EDR ID Number
EPA ID Number

HOLLYWOOD CENTER STUDIOS (Continued)

1000597324

Tank Used for: WASTE
Type of Fuel: Not reported
Container Construction Thickness: Not reported
Leak Detection: None

Click here for Geo Tracker PDF:

CA FID UST:

Facility ID: 19002489
Regulated By: UTKNI
Regulated ID: Not reported
Cortese Code: Not reported
SIC Code: Not reported
Facility Phone: 2134817962
Mail To: Not reported
Mailing Address: 111 N HOPE STREET-ROOM
Mailing Address 2: Not reported
Mailing City,St,Zip: LOS ANGELES 900380000
Contact: Not reported
Contact Phone: Not reported
DUNS Number: Not reported
NPDES Number: Not reported
EPA ID: Not reported
Comments: Not reported
Status: Inactive

FINDS:

Registry ID: 110002864963

Click Here:

Environmental Interest/Information System:

RCRAInfo is a national information system that supports the Resource Conservation and Recovery Act (RCRA) program through the tracking of events and activities related to facilities that generate, transport, and treat, store, or dispose of hazardous waste. RCRAInfo allows RCRA program staff to track the notification, permit, compliance, and corrective action activities required under RCRA.

[Click this hyperlink](#) while viewing on your computer to access additional FINDS: detail in the EDR Site Report.

ECHO:

Envid: 1000597324
Registry ID: 110002864963
DFR URL: <http://echo.epa.gov/detailed-facility-report?fid=110002864963>
Name: HOLLYWOOD CENTER STUDIOS
Address: 6650 ROMAINE ST
City,State,Zip: HOLLYWOOD, CA 90038

Envid: 1000597324
Registry ID: Not reported
DFR URL: <http://echo.epa.gov/detailed-facility-report?fid=CAP000171538>
Name: HOLLYWOOD CENTER STUDIOS
Address: 6650 ROMAINE ST
City,State,Zip: HOLLYWOOD, CA 90038

Map ID
Direction
Distance
Elevation

MAP FINDINGS

Site

Database(s)

EDR ID Number
EPA ID Number

HOLLYWOOD CENTER STUDIOS (Continued)

1000597324

CORTESE:

Name: HOLLYWOOD UNDERGROUND TRANSMI.
Address: 6650 ROMAINE ST
City,State,Zip: HOLLYWOOD, CA 90038
Region: CORTESE
Envirostor Id: Not reported
Global ID: T0603700934
Site/Facility Type: LUST CLEANUP SITE
Cleanup Status: COMPLETED - CASE CLOSED
Status Date: Not reported
Site Code: Not reported
Latitude: Not reported
Longitude: Not reported
Owner: Not reported
Enf Type: Not reported
Swat R: Not reported
Flag: active
Order No: Not reported
Waste Discharge System No: Not reported
Effective Date: Not reported
Region 2: Not reported
WID Id: Not reported
Solid Waste Id No: Not reported
Waste Management Uit Name: Not reported
File Name: Active Open

HAZNET:

Name: IT'S A LAUGH PRODUCTIONS, LIV AND MADDIE SEASON 3
Address: 6650 ROMAINE ST
Address 2: Not reported
City,State,Zip: LOS ANGELES, CA 90038
Contact: RICK WEBB
Telephone: 7143513866
Mailing Name: Not reported
Mailing Address: 1040 N LAS PALMAS AVE BLDG 33

Year: 2016
Gepaid: CAC002840533
TSD EPA ID: UTD991301748
CA Waste Code: 291 - Latex waste
Disposal Method: H132 - Landfill Or Surface Impoundment That Will Be Closed As
Landfill(To Include On-Site Treatment And/Or Stabilization)
Tons: 0.2

Year: 2015
Gepaid: CAC002840533
TSD EPA ID: CAD044429835
CA Waste Code: 291 - Latex waste
Disposal Method: H141 - Storage, Bulking, And/Or Transfer Off Site--No
Treatment/Reovery (H010-H129) Or (H131-H135)
Tons: 0.225

Additional Info:

Year: 2015
Gen EPA ID: CAC002840533

Map ID
Direction
Distance
Elevation

MAP FINDINGS

Site

Database(s)

EDR ID Number
EPA ID Number

HOLLYWOOD CENTER STUDIOS (Continued)

1000597324

Shipment Date: 20151216
Creation Date: 3/22/2016 22:15:24
Receipt Date: 20151216
Manifest ID: 007538440FLE
Trans EPA ID: MAD039322250
Trans Name: CLEAN HARBORS ENVIRONMENTAL SERVICE INC
Trans 2 EPA ID: Not reported
Trans 2 Name: Not reported
TSDf EPA ID: CAD044429835
Trans Name: CLEAN HARBORS WILMINGTON LLC
TSDf Alt EPA ID: Not reported
TSDf Alt Name: Not reported
Waste Code Description: 291 - Latex waste
RCRA Code: Not reported
Meth Code: H141 - Storage, Bulking, And/Or Transfer Off Site--No Treatment/Reovery (H010-H129) Or (H131-H135)

Quantity Tons: 0.225
Waste Quantity: 450
Quantity Unit: P
Additional Code 1: Not reported
Additional Code 2: Not reported
Additional Code 3: Not reported
Additional Code 4: Not reported
Additional Code 5: Not reported

Additional Info:

Year: 2016
Gen EPA ID: CAC002840533

Shipment Date: 20151216
Creation Date: 3/22/2016 22:15:24
Receipt Date: 20151216
Manifest ID: 007538440FLE
Trans EPA ID: MAD039322250
Trans Name: CLEAN HARBORS ENVIRONMENTAL SERVICE INC
Trans 2 EPA ID: Not reported
Trans 2 Name: Not reported
TSDf EPA ID: CAD044429835
Trans Name: CLEAN HARBORS WILMINGTON LLC
TSDf Alt EPA ID: Not reported
TSDf Alt Name: Not reported
Waste Code Description: 291 - Latex waste
RCRA Code: Not reported
Meth Code: H141 - Storage, Bulking, And/Or Transfer Off Site--No Treatment/Reovery (H010-H129) Or (H131-H135)

Quantity Tons: 0.225
Waste Quantity: 450
Quantity Unit: P
Additional Code 1: Not reported
Additional Code 2: Not reported
Additional Code 3: Not reported
Additional Code 4: Not reported
Additional Code 5: Not reported

HWTS:

Name: IT'S A LAUGH PRODUCTIONS, LIV AND MADDIE SEASON 3

Map ID
Direction
Distance
Elevation

MAP FINDINGS

Site

Database(s)

EDR ID Number
EPA ID Number

HOLLYWOOD CENTER STUDIOS (Continued)

1000597324

Address: 6650 ROMAINE ST
Address 2: 3RD FLOOR
City,State,Zip: LOS ANGELES, CA 90038
EPA ID: CAC002840533
Inactive Date: 03/10/2016
Create Date: 12/08/2015
Last Act Date: 03/10/2016
Mailing Name: Not reported
Mailing Address: 1040 N LAS PALMAS AVE BLDG 33
Mailing Address 2: Not reported
Mailing City,State,Zip: LOS ANGELES, CA 900382409
Owner Name: DISNEY CHANNEL
Owner Address: 3800 W. ALAMEDA AVE.
Owner Address 2: Not reported
Owner City,State,Zip: BURBANK, CA 91505
Contact Name: RICK WEBB
Contact Address: 6650 ROMAINE ST
Contact Address 2: Not reported
City,State,Zip: LOS ANGELES, CA 900382517

NAICS:
EPA ID: CAC002840533
Create Date: 2015-12-08 13:33:34
NAICS Code: 32551
NAICS Description: Paint and Coating Manufacturing
Issued EPA ID Date: 2015-12-08 13:33:34
Inactive Date: 2016-03-10 03:00:39
Facility Name: IT'S A LAUGH PRODUCTIONS, LIV AND MADDIE SEASON 3
Facility Address: 6650 ROMAINE ST
Facility Address 2: 3RD FLOOR
Facility City: LOS ANGELES
Facility County: 19
Facility State: CA
Facility Zip: 90038

AW276 MOBIL #11-H50 (FORMER)
NW 1840 HIGHLAND AVE N
1/2-1 HOLLYWOOD, CA 90038
0.619 mi.
3267 ft. Site 1 of 2 in cluster AW

LUST S104406300
Cortese N/A
HIST CORTESE
CERS

Relative: LUST REG 4:
Higher Region: 4
Regional Board: 04
Actual: County: Los Angeles
412 ft. Facility Id: 900380189
Status: Case Closed
Substance: Gasoline
Substance Quantity: Not reported
Local Case No: Not reported
Case Type: Soil
Abatement Method Used at the Site: Excavate and Dispose
Global ID: T0603700929
W Global ID: Not reported
Staff: UNK
Local Agency: 19050
Cross Street: Not reported

Map ID
Direction
Distance
Elevation

MAP FINDINGS

Site

Database(s)

EDR ID Number
EPA ID Number

MOBIL #11-H50 (FORMER) (Continued)

S104406300

Enforcement Type: Not reported
Date Leak Discovered: Not reported
Date Leak First Reported: 5/3/1991
Date Leak Record Entered: 5/7/1991
Date Confirmation Began: Not reported
Date Leak Stopped: Not reported
Date Case Last Changed on Database: 11/21/1996
Date the Case was Closed: 9/17/1996
How Leak Discovered: Not reported
How Leak Stopped: Not reported
Cause of Leak: UNK
Leak Source: UNK
Operator: Not reported
Water System: Not reported
Well Name: Not reported
Approx. Dist To Production Well (ft): 15734.966260198082763482992999
Source of Cleanup Funding: UNK
Preliminary Site Assessment Workplan Submitted: Not reported
Preliminary Site Assessment Began: Not reported
Pollution Characterization Began: 5/3/1991
Remediation Plan Submitted: Not reported
Remedial Action Underway: Not reported
Post Remedial Action Monitoring Began: 7/11/1995
Enforcement Action Date: Not reported
Historical Max MTBE Date: Not reported
Hist Max MTBE Conc in Groundwater: Not reported
Hist Max MTBE Conc in Soil: Not reported
Significant Interim Remedial Action Taken: Yes
GW Qualifier: Not reported
Soil Qualifier: Not reported
Organization: Not reported
Owner Contact: Not reported
Responsible Party: MOBIL OIL CORPORATION
RP Address: 3700 W. 190TH ST.-TPT2, TORRANCE CA 90509-2929
Program: LUST
Lat/Long: 34.1045438 / -1
Local Agency Staff: PEJ
Beneficial Use: Not reported
Priority: Not reported
Cleanup Fund Id: Not reported
Suspended: Not reported
Assigned Name: Not reported
Summary: APPLYING FOR NPDES PERMIT. 11/21/96 - ABANDONMENT OF SEVEN GW MONITORING WELLS

LUST:

Name: MOBIL #11-H50 (FORMER)
Address: 1840 HIGHLAND AVE N
City,State,Zip: HOLLYWOOD, CA 90038
Lead Agency: LOS ANGELES RWQCB (REGION 4)
Case Type: LUST Cleanup Site
Geo Track: http://geotracker.waterboards.ca.gov/profile_report.asp?global_id=T0603700929
Global Id: T0603700929
Latitude: 34.1045438
Longitude: -118.3375425
Status: Completed - Case Closed
Status Date: 09/17/1996

Map ID
Direction
Distance
Elevation

MAP FINDINGS

Site

Database(s)

EDR ID Number
EPA ID Number

MOBIL #11-H50 (FORMER) (Continued)

S104406300

Case Worker: YR
RB Case Number: 900380189
Local Agency: LOS ANGELES, CITY OF
File Location: Not reported
Local Case Number: Not reported
Potential Media Affect: Soil
Potential Contaminants of Concern: Gasoline
Site History: Not reported

LUST:

Global Id: T0603700929
Contact Type: Local Agency Caseworker
Contact Name: ELOY LUNA
Organization Name: LOS ANGELES, CITY OF
Address: 200 North Main Street, Suite 1780
City: LOS ANGELES
Email: eloy.luna@lacity.org
Phone Number: Not reported

Global Id: T0603700929
Contact Type: Regional Board Caseworker
Contact Name: YUE RONG
Organization Name: LOS ANGELES RWQCB (REGION 4)
Address: 320 W. 4TH ST., SUITE 200
City: Los Angeles
Email: yrong@waterboards.ca.gov
Phone Number: Not reported

LUST:

Global Id: T0603700929
Action Type: Other
Date: 05/03/1991
Action: Leak Reported

LUST:

Global Id: T0603700929
Status: Open - Case Begin Date
Status Date: 05/03/1991

Global Id: T0603700929
Status: Open - Site Assessment
Status Date: 05/03/1991

Global Id: T0603700929
Status: Open - Verification Monitoring
Status Date: 07/11/1995

Global Id: T0603700929
Status: Completed - Case Closed
Status Date: 09/17/1996

CORTESE:

Name: MOBIL #11-H50 (FORMER)
Address: 1840 HIGHLAND AVE N
City,State,Zip: HOLLYWOOD, CA 90038

Map ID
Direction
Distance
Elevation

MAP FINDINGS

Site

Database(s)

EDR ID Number
EPA ID Number

MOBIL #11-H50 (FORMER) (Continued)

S104406300

Region: CORTESE
Envirostor Id: Not reported
Global ID: T0603700929
Site/Facility Type: LUST CLEANUP SITE
Cleanup Status: COMPLETED - CASE CLOSED
Status Date: Not reported
Site Code: Not reported
Latitude: Not reported
Longitude: Not reported
Owner: Not reported
Enf Type: Not reported
Swat R: Not reported
Flag: active
Order No: Not reported
Waste Discharge System No: Not reported
Effective Date: Not reported
Region 2: Not reported
WID Id: Not reported
Solid Waste Id No: Not reported
Waste Management Uit Name: Not reported
File Name: Active Open

HIST CORTESE:

edr_fname: MOBIL #11-H50 (FORMER)
edr_fadd1: 1840 HIGHLAND
City,State,Zip: LOS ANGELES, CA 90038
Region: CORTESE
Facility County Code: 19
Reg By: LTNKA
Reg Id: 900380189

CERS:

Name: MOBIL #11-H50 (FORMER)
Address: 1840 HIGHLAND AVE N
City,State,Zip: HOLLYWOOD, CA 90038
Site ID: 250078
CERS ID: T0603700929
CERS Description: Leaking Underground Storage Tank Cleanup Site

Affiliation:

Affiliation Type Desc: Local Agency Caseworker
Entity Name: ELOY LUNA - LOS ANGELES, CITY OF
Entity Title: Not reported
Affiliation Address: 200 North Main Street, Suite 1780
Affiliation City: LOS ANGELES
Affiliation State: CA
Affiliation Country: Not reported
Affiliation Zip: Not reported
Affiliation Phone: Not reported

Affiliation Type Desc: Regional Board Caseworker
Entity Name: YUE RONG - LOS ANGELES RWQCB (REGION 4)
Entity Title: Not reported
Affiliation Address: 320 W. 4TH ST., SUITE 200
Affiliation City: Los Angeles
Affiliation State: CA
Affiliation Country: Not reported

Map ID
 Direction
 Distance
 Elevation

MAP FINDINGS

Site

Database(s)

EDR ID Number
 EPA ID Number

MOBIL #11-H50 (FORMER) (Continued)

S104406300

Affiliation Zip: Not reported
 Affiliation Phone: Not reported

**277
 SSE
 1/2-1
 0.622 mi.
 3286 ft.**

**VINE STREET ELEMENTARY SCHOOL ADDITION
 955 NORTH VINE STREET
 LOS ANGELES, CA 90038**

**ENVIROSTOR SCH S118756581
 N/A**

**Relative:
 Lower
 Actual:
 295 ft.**

ENVIROSTOR:
 Name: VINE STREET ELEMENTARY SCHOOL ADDITION
 Address: 955 NORTH VINE STREET
 City,State,Zip: LOS ANGELES, CA 90038
 Facility ID: 19820060
 Status: No Action Required
 Status Date: 11/21/2001
 Site Code: 304308
 Site Type: School Investigation
 Site Type Detailed: School
 Acres: Not reported
 NPL: NO
 Regulatory Agencies: SMBRP
 Lead Agency: SMBRP
 Program Manager: Not reported
 Supervisor: Javier Hinojosa
 Division Branch: Southern California Schools & Brownfields Outreach
 Assembly: 50
 Senate: 26
 Special Program: Not reported
 Restricted Use: NO
 Site Mgmt Req: NONE SPECIFIED
 Funding: School District
 Latitude: 34.08953
 Longitude: -118.3272
 APN: 5533018900
 Past Use: * EDUCATIONAL SERVICES
 Potential COC: NONE SPECIFIED No Contaminants found
 Confirmed COC: NONE SPECIFIED
 Potential Description: NMA
 Alias Name: LAUSD -VINE STREET ES ADDITION
 Alias Type: Alternate Name
 Alias Name: LOS ANGELES UNIFIED SCHOOL DISTRICT
 Alias Type: Alternate Name
 Alias Name: VINE STREET ELEMENTARY SCHOOL ADDITION
 Alias Type: Alternate Name
 Alias Name: 5533018900
 Alias Type: APN
 Alias Name: 304308
 Alias Type: Project Code (Site Code)
 Alias Name: 19820060
 Alias Type: Envirostor ID Number

Completed Info:
 Completed Area Name: PROJECT WIDE
 Completed Sub Area Name: Not reported
 Completed Document Type: Other Report
 Completed Date: 12/18/2001

Map ID
Direction
Distance
Elevation

MAP FINDINGS

Site

Database(s) EDR ID Number
EPA ID Number

VINE STREET ELEMENTARY SCHOOL ADDITION (Continued)

S118756581

Comments: Phase1 Final

Completed Area Name: PROJECT WIDE
Completed Sub Area Name: Not reported
Completed Document Type: Environmental Oversight Agreement
Completed Date: 02/10/2000
Comments: Not reported

Completed Area Name: PROJECT WIDE
Completed Sub Area Name: Not reported
Completed Document Type: Cost Recovery Closeout Memo
Completed Date: 03/04/2002
Comments: Not reported

Future Area Name: Not reported
Future Sub Area Name: Not reported
Future Document Type: Not reported
Future Due Date: Not reported
Schedule Area Name: Not reported
Schedule Sub Area Name: Not reported
Schedule Document Type: Not reported
Schedule Due Date: Not reported
Schedule Revised Date: Not reported

SCH:

Name: VINE STREET ELEMENTARY SCHOOL ADDITION
Address: 955 NORTH VINE STREET
City,State,Zip: LOS ANGELES, CA 90038
Facility ID: 19820060
Site Type: School Investigation
Site Type Detail: School
Site Mgmt. Req.: NONE SPECIFIED
Acres: Not reported
National Priorities List: NO
Cleanup Oversight Agencies: SMBRP
Lead Agency: SMBRP
Lead Agency Description: DTSC - Site Cleanup Program
Project Manager: Not reported
Supervisor: Javier Hinojosa
Division Branch: Southern California Schools & Brownfields Outreach
Site Code: 304308
Assembly: 50
Senate: 26
Special Program Status: Not reported
Status: No Action Required
Status Date: 11/21/2001
Restricted Use: NO
Funding: School District
Latitude: 34.08953
Longitude: -118.3272
APN: 5533018900
Past Use: * EDUCATIONAL SERVICES
Potential COC: NONE SPECIFIED, No Contaminants found
Confirmed COC: NONE SPECIFIED
Potential Description: NMA
Alias Name: LAUSD -VINE STREET ES ADDITION

Map ID
Direction
Distance
Elevation

MAP FINDINGS

Site

Database(s)

EDR ID Number
EPA ID Number

VINE STREET ELEMENTARY SCHOOL ADDITION (Continued)

S118756581

Alias Type: Alternate Name
Alias Name: LOS ANGELES UNIFIED SCHOOL DISTRICT
Alias Type: Alternate Name
Alias Name: VINE STREET ELEMENTARY SCHOOL ADDITION
Alias Type: Alternate Name
Alias Name: 5533018900
Alias Type: APN
Alias Name: 304308
Alias Type: Project Code (Site Code)
Alias Name: 19820060
Alias Type: Envirostor ID Number

Completed Info:

Completed Area Name: PROJECT WIDE
Completed Sub Area Name: Not reported
Completed Document Type: Other Report
Completed Date: 12/18/2001
Comments: Phase1 Final

Completed Area Name: PROJECT WIDE
Completed Sub Area Name: Not reported
Completed Document Type: Environmental Oversight Agreement
Completed Date: 02/10/2000
Comments: Not reported

Completed Area Name: PROJECT WIDE
Completed Sub Area Name: Not reported
Completed Document Type: Cost Recovery Closeout Memo
Completed Date: 03/04/2002
Comments: Not reported

Future Area Name: Not reported
Future Sub Area Name: Not reported
Future Document Type: Not reported
Future Due Date: Not reported
Schedule Area Name: Not reported
Schedule Sub Area Name: Not reported
Schedule Document Type: Not reported
Schedule Due Date: Not reported
Schedule Revised Date: Not reported

AS278 **CHEVRON #9-0880**
NNE **6201 FRANKLIN AVE S**
1/2-1 **HOLLYWOOD, CA 90028**
0.632 mi.
3335 ft. **Site 4 of 4 in cluster AS**

LUST **S105051363**
Cortese **N/A**
CERS

Relative: LUST REG 4:
Higher Region: 4
Regional Board: 04
Actual: County: Los Angeles
438 ft. Facility Id: 900280052
Status: Case Closed
Substance: Gasoline
Substance Quantity: Not reported
Local Case No: Not reported
Case Type: Groundwater
Abatement Method Used at the Site: Not reported

Map ID
Direction
Distance
Elevation

MAP FINDINGS

Site

Database(s)

EDR ID Number
EPA ID Number

CHEVRON #9-0880 (Continued)

S105051363

Global ID: T0603700755
W Global ID: Not reported
Staff: UNK
Local Agency: 19050
Cross Street: VISTA DEL MAR AVE
Enforcement Type: Not reported
Date Leak Discovered: Not reported
Date Leak First Reported: 12/14/1990
Date Leak Record Entered: 11/10/1991
Date Confirmation Began: Not reported
Date Leak Stopped: Not reported
Date Case Last Changed on Database: 12/2/1996
Date the Case was Closed: 8/2/1996
How Leak Discovered: Not reported
How Leak Stopped: Not reported
Cause of Leak: UNK
Leak Source: UNK
Operator: Not reported
Water System: Not reported
Well Name: Not reported
Approx. Dist To Production Well (ft): 13829.19757278830327254489325
Source of Cleanup Funding: UNK
Preliminary Site Assessment Workplan Submitted: Not reported
Preliminary Site Assessment Began: 11/26/1991
Pollution Characterization Began: Not reported
Remediation Plan Submitted: 2/6/1995
Remedial Action Underway: Not reported
Post Remedial Action Monitoring Began: Not reported
Enforcement Action Date: Not reported
Historical Max MTBE Date: Not reported
Hist Max MTBE Conc in Groundwater: Not reported
Hist Max MTBE Conc in Soil: Not reported
Significant Interim Remedial Action Taken: No
GW Qualifier: Not reported
Soil Qualifier: Not reported
Organization: Not reported
Owner Contact: Not reported
Responsible Party: CHEVRON U.S.A. PRODUCTS CO
RP Address: P.O. BOX 2833, LA HABRA CA 90632-2833
Program: LUST
Lat/Long: 34.1050859 / -1
Local Agency Staff: PEJ
Beneficial Use: Not reported
Priority: Not reported
Cleanup Fund Id: Not reported
Suspended: Not reported
Assigned Name: Not reported
Summary: Not reported

LUST:

Name: CHEVRON #9-0880
Address: 6201 FRANKLIN AVE S
City,State,Zip: HOLLYWOOD, CA 90028
Lead Agency: LOS ANGELES RWQCB (REGION 4)
Case Type: LUST Cleanup Site
Geo Track: http://geotracker.waterboards.ca.gov/profile_report.asp?global_id=T0603700755
Global Id: T0603700755

Map ID
Direction
Distance
Elevation

MAP FINDINGS

Site

Database(s)

EDR ID Number
EPA ID Number

CHEVRON #9-0880 (Continued)

S105051363

Latitude: 34.1050859
Longitude: -118.3240681
Status: Completed - Case Closed
Status Date: 08/02/1996
Case Worker: YR
RB Case Number: 900280052
Local Agency: LOS ANGELES, CITY OF
File Location: Not reported
Local Case Number: Not reported
Potential Media Affect: Aquifer used for drinking water supply
Potential Contaminants of Concern: Gasoline
Site History: Not reported

LUST:

Global Id: T0603700755
Contact Type: Local Agency Caseworker
Contact Name: ELOY LUNA
Organization Name: LOS ANGELES, CITY OF
Address: 200 North Main Street, Suite 1780
City: LOS ANGELES
Email: eloy.luna@lacity.org
Phone Number: Not reported

Global Id: T0603700755
Contact Type: Regional Board Caseworker
Contact Name: YUE RONG
Organization Name: LOS ANGELES RWQCB (REGION 4)
Address: 320 W. 4TH ST., SUITE 200
City: Los Angeles
Email: yrong@waterboards.ca.gov
Phone Number: Not reported

LUST:

Global Id: T0603700755
Action Type: Other
Date: 12/14/1990
Action: Leak Reported

LUST:

Global Id: T0603700755
Status: Open - Case Begin Date
Status Date: 12/14/1990

Global Id: T0603700755
Status: Open - Site Assessment
Status Date: 11/26/1991

Global Id: T0603700755
Status: Open - Remediation
Status Date: 02/06/1995

Global Id: T0603700755
Status: Completed - Case Closed
Status Date: 08/02/1996

Map ID
Direction
Distance
Elevation

MAP FINDINGS

Site

Database(s)

EDR ID Number
EPA ID Number

CHEVRON #9-0880 (Continued)

S105051363

CORTESE:

Name: CHEVRON #9-0880
Address: 6201 FRANKLIN AVE S
City,State,Zip: HOLLYWOOD, CA 90028
Region: CORTESE
Envirostor Id: Not reported
Global ID: T0603700755
Site/Facility Type: LUST CLEANUP SITE
Cleanup Status: COMPLETED - CASE CLOSED
Status Date: Not reported
Site Code: Not reported
Latitude: Not reported
Longitude: Not reported
Owner: Not reported
Enf Type: Not reported
Swat R: Not reported
Flag: active
Order No: Not reported
Waste Discharge System No: Not reported
Effective Date: Not reported
Region 2: Not reported
WID Id: Not reported
Solid Waste Id No: Not reported
Waste Management Uit Name: Not reported
File Name: Active Open

CERS:

Name: CHEVRON #9-0880
Address: 6201 FRANKLIN AVE S
City,State,Zip: HOLLYWOOD, CA 90028
Site ID: 192100
CERS ID: T0603700755
CERS Description: Leaking Underground Storage Tank Cleanup Site

Affiliation:

Affiliation Type Desc: Regional Board Caseworker
Entity Name: YUE RONG - LOS ANGELES RWQCB (REGION 4)
Entity Title: Not reported
Affiliation Address: 320 W. 4TH ST., SUITE 200
Affiliation City: Los Angeles
Affiliation State: CA
Affiliation Country: Not reported
Affiliation Zip: Not reported
Affiliation Phone: Not reported

Affiliation Type Desc: Local Agency Caseworker
Entity Name: ELOY LUNA - LOS ANGELES, CITY OF
Entity Title: Not reported
Affiliation Address: 200 North Main Street, Suite 1780
Affiliation City: LOS ANGELES
Affiliation State: CA
Affiliation Country: Not reported
Affiliation Zip: Not reported
Affiliation Phone: Not reported

Map ID
Direction
Distance
Elevation

MAP FINDINGS

Site

Database(s)

EDR ID Number
EPA ID Number

AW279
NNW
1/2-1
0.635 mi.
3352 ft.

1900 NORTH HIGHLAND AVE
LOS ANGELES, CA 90028

Site 2 of 2 in cluster AW

CHMIRS S110418577
N/A

Relative:
Higher

CHMIRS:

Actual:
418 ft.

Name: Not reported
Address: 1900 NORTH HIGHLAND AVE
City,State,Zip: LOS ANGELES, CA 90028
OES Incident Number: 08-3469
OES notification: 05/13/2008
OES Date: Not reported
OES Time: Not reported
Date Completed: Not reported
Property Use: Not reported
Agency Id Number: Not reported
Agency Incident Number: Not reported
Time Notified: Not reported
Time Completed: Not reported
Surrounding Area: Not reported
Estimated Temperature: Not reported
Property Management: Not reported
More Than Two Substances Involved?: Not reported
Resp Agncy Personel # Of Decontaminated: Not reported
Responding Agency Personel # Of Injuries: Not reported
Responding Agency Personel # Of Fatalities: Not reported
Others Number Of Decontaminated: Not reported
Others Number Of Injuries: Not reported
Others Number Of Fatalities: Not reported
Vehicle Make/year: Not reported
Vehicle License Number: Not reported
Vehicle State: Not reported
Vehicle Id Number: Not reported
CA DOT PUC/ICC Number: Not reported
Company Name: Not reported
Reporting Officer Name/ID: Not reported
Report Date: Not reported
Facility Telephone: Not reported
Waterway Involved: Yes
Waterway: Storm Drain tributary to Ballona Creek which is a storm drain catch basin
Spill Site: Road
Cleanup By: Reporting Party
Containment: Not reported
What Happened: Not reported
Type: Not reported
Measure: Gal(s)
Other: Not reported
Date/Time: 0915
Year: 2008
Agency: City of Los Angeles
Incident Date: 5/13/2008
Admin Agency: Los Angeles City Fire Department
Amount: Not reported
Contained: Yes
Site Type: Storm Drain tributary to Ballona Creek which is a storm drain catch basin
E Date: Not reported
Substance: Sewage

Map ID
Direction
Distance
Elevation

MAP FINDINGS

Site

Database(s)

EDR ID Number
EPA ID Number

(Continued)

S110418577

Quantity Released: 122
Unknown: Not reported
Substance #2: Not reported
Substance #3: Not reported
Evacuations: 0
Number of Injuries: 0
Number of Fatalities: 0
#1 Pipeline: Not reported
#2 Pipeline: Not reported
#3 Pipeline: Not reported
#1 Vessel >= 300 Tons: Not reported
#2 Vessel >= 300 Tons: Not reported
#3 Vessel >= 300 Tons: Not reported
Evacs: Not reported
Injuries: Not reported
Fataals: Not reported
Comments: Not reported
Description: Debris in the line caused this release

280
East
1/2-1
0.637 mi.
3361 ft.

1439 TAMARIND AVE
LOS ANGELES, CA 90028

CHMIRS S126113416
N/A

Relative:
Lower
Actual:
350 ft.

CHMIRS:
Name: Not reported
Address: 1439 TAMARIND AVE
City,State,Zip: LOS ANGELES, CA 90028
OES Incident Number: 20-0265
OES notification: 01/14/2020
OES Date: Not reported
OES Time: Not reported
Date Completed: Not reported
Property Use: Not reported
Agency Id Number: Not reported
Agency Incident Number: Not reported
Time Notified: Not reported
Time Completed: Not reported
Surrounding Area: Not reported
Estimated Temperature: Not reported
Property Management: Not reported
More Than Two Substances Involved?: Not reported
Resp Agncy Personel # Of Decontaminated: Not reported
Responding Agency Personel # Of Injuries: Not reported
Responding Agency Personel # Of Fatalities: Not reported
Others Number Of Decontaminated: Not reported
Others Number Of Injuries: Not reported
Others Number Of Fatalities: Not reported
Vehicle Make/year: Not reported
Vehicle License Number: Not reported
Vehicle State: Not reported
Vehicle Id Number: Not reported
CA DOT PUC/ICC Number: Not reported
Company Name: Not reported
Reporting Officer Name/ID: Not reported
Report Date: Not reported
Facility Telephone: Not reported

Map ID
 Direction
 Distance
 Elevation

MAP FINDINGS

Site

Database(s)

EDR ID Number
 EPA ID Number

(Continued)

S126113416

| | |
|--|--|
| Waterway Involved: Waterway: Spill Site: Cleanup By: Containment: What Happened: Type: Measure: Other: Type: Measure: Other: Date/Time: Year: Agency: Incident Date: Admin Agency: Amount: Contained: Site Type: E Date: Substance: Quantity Released: Unknown: Substance #2: Substance #3: Evacuations: Number of Injuries: Number of Fatalities: #1 Pipeline: #2 Pipeline: #3 Pipeline: #1 Vessel >= 300 Tons: #2 Vessel >= 300 Tons: #3 Vessel >= 300 Tons: Evacs: Injuries: Fataals: Comments: Description: | No Not reported Residence Unrecoverable Not reported Not reported Not reported Not reported VAPOR Unknown Not reported 1312 2020 So Cal Gas 01/14/2020 Los Angeles City Fire Department Not reported Stopped,Not contained Not reported Not reported Natural Gas Unknown Not reported Not reported Not reported 9 Not reported Not reported No No No No No No No Yes No No Not reported RP advised that a third party contractor damaged a 1 inch plastic service line, with a backhoe, causing the release of Natural Gas into the atmosphere. The Fire Department responded to scene, evacuating 9 persons from the construction site. The release began at 1323 and was controlled at 1435 hours. The evacuations orders have not yet been lifted. Tamarind Ave (between Sunset and Fountain Ave) remains closed at this time. No waterways were affected. ESAB Construction Contractor Licence Number: E998929. |
|--|--|

Map ID
 Direction
 Distance
 Elevation

MAP FINDINGS

Site

Database(s)

EDR ID Number
 EPA ID Number

AT281 **AMBASSADOR CAR WASH**
SE **6061 SANTA MONICA BLVD**
1/2-1 **LOS ANGELES, CA 90038**
0.638 mi.
3370 ft. **Site 2 of 2 in cluster AT**

LUST **S104159598**
Cortese **N/A**
ENF
HIST CORTESE
CERS

Relative:
Lower
Actual:
315 ft.

Relative: LUST REG 4:
Lower Region: 4
 Regional Board: 04
Actual: County: Los Angeles
315 ft. Facility Id: 900380361
 Status: Pollution Characterization
 Substance: Gasoline
 Substance Quantity: Not reported
 Local Case No: Not reported
 Case Type: Groundwater
 Abatement Method Used at the Site: Not reported
 Global ID: T0603700946
 W Global ID: Not reported
 Staff: MSH
 Local Agency: 19050
 Cross Street: N GOWER ST
 Enforcement Type: LET
 Date Leak Discovered: 3/1/1990
 Date Leak First Reported: 3/1/1990
 Date Leak Record Entered: 10/22/1996
 Date Confirmation Began: Not reported
 Date Leak Stopped: 3/1/1990
 Date Case Last Changed on Database: 1/11/2002
 Date the Case was Closed: Not reported
 How Leak Discovered: Tank Closure
 How Leak Stopped: Not reported
 Cause of Leak: Not reported
 Leak Source: Not reported
 Operator: Not reported
 Water System: Not reported
 Well Name: Not reported
 Approx. Dist To Production Well (ft): 8844.205512647434740160771721
 Source of Cleanup Funding: Not reported
 Preliminary Site Assessment Workplan Submitted: 8/22/1996
 Preliminary Site Assessment Began: 9/14/1999
 Pollution Characterization Began: 1/20/2004
 Remediation Plan Submitted: Not reported
 Remedial Action Underway: Not reported
 Post Remedial Action Monitoring Began: 3/1/1990
 Enforcement Action Date: 1/24/2000
 Historical Max MTBE Date: 12/10/1998
 Hist Max MTBE Conc in Groundwater: 170
 Hist Max MTBE Conc in Soil: Not reported
 Significant Interim Remedial Action Taken: Not reported
 GW Qualifier: Not reported
 Soil Qualifier: Not reported
 Organization: Not reported
 Owner Contact: Not reported
 Responsible Party: KEN THOMAS
 RP Address: 600 S SPRING ST,
 Program: LUST
 Lat/Long: 34.0908115 / -1
 Local Agency Staff: PEJ

Map ID
Direction
Distance
Elevation

MAP FINDINGS

Site

Database(s)

EDR ID Number
EPA ID Number

AMBASSADOR CAR WASH (Continued)

S104159598

Beneficial Use: Not reported
Priority: Not reported
Cleanup Fund Id: Not reported
Suspended: Not reported
Assigned Name: Not reported
Summary: SEMI-ANNUAL 2 TANKS (ONE 10000 AND ONE 12000 GAL) REMOVED; 12/21/98 - 4TH QTR 1998 GW MON & SAMPL RPT; 1/27/00 QTRLY MON STATUS RPT; 5/17/00 1ST QTR GW MON RPT; 10/18/00 3RD QTR GW MON RPT

LUST:

Name: AMBASSADOR CAR WASH
Address: 6061 SANTA MONICA BLVD
City,State,Zip: LOS ANGELES, CA 90038
Lead Agency: LOS ANGELES RWQCB (REGION 4)
Case Type: LUST Cleanup Site
Geo Track: http://geotracker.waterboards.ca.gov/profile_report.asp?global_id=T0603700946
Global Id: T0603700946
Latitude: 34.0908115
Longitude: -118.3214448
Status: Completed - Case Closed
Status Date: 07/01/2011
Case Worker: CET
RB Case Number: 900380361
Local Agency: LOS ANGELES, CITY OF
File Location: Regional Board
Local Case Number: Not reported
Potential Media Affect: Aquifer used for drinking water supply
Potential Contaminants of Concern: Gasoline
Site History: Not reported

LUST:

Global Id: T0603700946
Contact Type: Regional Board Caseworker
Contact Name: CHANDRA TYLER
Organization Name: LOS ANGELES RWQCB (REGION 4)
Address: Not reported
City: R4 UNKNOWN
Email: cetyler@waterboards.ca.gov
Phone Number: Not reported

Global Id: T0603700946
Contact Type: Local Agency Caseworker
Contact Name: ELOY LUNA
Organization Name: LOS ANGELES, CITY OF
Address: 200 North Main Street, Suite 1780
City: LOS ANGELES
Email: eloy.luna@lacity.org
Phone Number: Not reported

LUST:

Global Id: T0603700946
Action Type: Other
Date: 03/01/1990
Action: Leak Discovery

Global Id: T0603700946
Action Type: RESPONSE

Map ID
Direction
Distance
Elevation

MAP FINDINGS

Site

Database(s)

EDR ID Number
EPA ID Number

AMBASSADOR CAR WASH (Continued)

S104159598

Date: 07/15/2004
Action: Monitoring Report - Quarterly

Global Id: T0603700946
Action Type: RESPONSE
Date: 04/15/2004
Action: Monitoring Report - Quarterly

Global Id: T0603700946
Action Type: RESPONSE
Date: 04/15/2004
Action: Monitoring Report - Quarterly

Global Id: T0603700946
Action Type: RESPONSE
Date: 02/03/2004
Action: Monitoring Report - Quarterly

Global Id: T0603700946
Action Type: RESPONSE
Date: 07/15/2003
Action: Monitoring Report - Quarterly

Global Id: T0603700946
Action Type: RESPONSE
Date: 07/15/2003
Action: Well Installation Report

Global Id: T0603700946
Action Type: ENFORCEMENT
Date: 07/30/2007
Action: Site Visit / Inspection / Sampling

Global Id: T0603700946
Action Type: Other
Date: 03/01/1990
Action: Leak Stopped

Global Id: T0603700946
Action Type: RESPONSE
Date: 10/15/2004
Action: Monitoring Report - Quarterly

Global Id: T0603700946
Action Type: REMEDIATION
Date: 06/01/1997
Action: Free Product Removal

Global Id: T0603700946
Action Type: ENFORCEMENT
Date: 02/21/2003
Action: Staff Letter

Global Id: T0603700946
Action Type: Other
Date: 03/01/1990
Action: Leak Reported

Map ID
Direction
Distance
Elevation

MAP FINDINGS

Site

Database(s)

EDR ID Number
EPA ID Number

AMBASSADOR CAR WASH (Continued)

S104159598

| | |
|--------------|-----------------------------------|
| Global Id: | T0603700946 |
| Action Type: | RESPONSE |
| Date: | 07/15/2005 |
| Action: | Monitoring Report - Quarterly |
| Global Id: | T0603700946 |
| Action Type: | RESPONSE |
| Date: | 04/15/2008 |
| Action: | Monitoring Report - Quarterly |
| Global Id: | T0603700946 |
| Action Type: | RESPONSE |
| Date: | 10/15/2007 |
| Action: | Monitoring Report - Quarterly |
| Global Id: | T0603700946 |
| Action Type: | RESPONSE |
| Date: | 01/15/2008 |
| Action: | Monitoring Report - Quarterly |
| Global Id: | T0603700946 |
| Action Type: | ENFORCEMENT |
| Date: | 01/24/2000 |
| Action: | 13267 Requirement |
| Global Id: | T0603700946 |
| Action Type: | ENFORCEMENT |
| Date: | 06/15/2009 |
| Action: | Staff Letter |
| Global Id: | T0603700946 |
| Action Type: | RESPONSE |
| Date: | 07/15/2009 |
| Action: | Monitoring Report - Semi-Annually |
| Global Id: | T0603700946 |
| Action Type: | RESPONSE |
| Date: | 04/15/2007 |
| Action: | Monitoring Report - Quarterly |
| Global Id: | T0603700946 |
| Action Type: | RESPONSE |
| Date: | 01/15/2005 |
| Action: | Monitoring Report - Quarterly |
| Global Id: | T0603700946 |
| Action Type: | ENFORCEMENT |
| Date: | 08/06/2002 |
| Action: | Staff Letter |
| Global Id: | T0603700946 |
| Action Type: | ENFORCEMENT |
| Date: | 04/24/2003 |
| Action: | Notice of Violation |
| Global Id: | T0603700946 |
| Action Type: | ENFORCEMENT |

Map ID
Direction
Distance
Elevation

MAP FINDINGS

Site

Database(s)

EDR ID Number
EPA ID Number

AMBASSADOR CAR WASH (Continued)

S104159598

Date: 01/20/2004
Action: Staff Letter

Global Id: T0603700946
Action Type: ENFORCEMENT
Date: 03/23/2004
Action: Staff Letter

Global Id: T0603700946
Action Type: ENFORCEMENT
Date: 07/01/2011
Action: Closure/No Further Action Letter

Global Id: T0603700946
Action Type: ENFORCEMENT
Date: 05/26/2011
Action: Notification - Preclosure

Global Id: T0603700946
Action Type: RESPONSE
Date: 03/15/2003
Action: Monitoring Report - Quarterly

Global Id: T0603700946
Action Type: RESPONSE
Date: 03/15/2003
Action: Well Installation Report

LUST:

Global Id: T0603700946
Status: Open - Case Begin Date
Status Date: 03/01/1990

Global Id: T0603700946
Status: Open - Verification Monitoring
Status Date: 03/01/1990

Global Id: T0603700946
Status: Open - Site Assessment
Status Date: 08/22/1996

Global Id: T0603700946
Status: Open - Site Assessment
Status Date: 09/14/1999

Global Id: T0603700946
Status: Open - Site Assessment
Status Date: 01/20/2004

Global Id: T0603700946
Status: Completed - Case Closed
Status Date: 07/01/2011

CORTESE:

Name: AMBASSADOR CAR WASH

Map ID
Direction
Distance
Elevation

MAP FINDINGS

Site

Database(s)

EDR ID Number
EPA ID Number

AMBASSADOR CAR WASH (Continued)

S104159598

Address: 6061 SANTA MONICA BLVD
City,State,Zip: LOS ANGELES, CA 90038
Region: CORTESE
Envirostor Id: Not reported
Global ID: T0603700946
Site/Facility Type: LUST CLEANUP SITE
Cleanup Status: COMPLETED - CASE CLOSED
Status Date: Not reported
Site Code: Not reported
Latitude: Not reported
Longitude: Not reported
Owner: Not reported
Enf Type: Not reported
Swat R: Not reported
Flag: active
Order No: Not reported
Waste Discharge System No: Not reported
Effective Date: Not reported
Region 2: Not reported
WID Id: Not reported
Solid Waste Id No: Not reported
Waste Management Uit Name: Not reported
File Name: Active Open

ENF:

Name: AMBASSADOR CAR WASH
Address: 6061 SANTA MONICA BOULEVARD
City,State,Zip: LOS ANGELES, CA 90038
Region: 4
Facility Id: 205413
Agency Name: L and R Investment Co
Place Type: Facility
Place Subtype: Not reported
Facility Type: Not reported
Agency Type: Privately-Owned Business
Of Agencies: 2
Place Latitude: 34.090762
Place Longitude: -118.321432
SIC Code 1: Not reported
SIC Desc 1: Not reported
SIC Code 2: Not reported
SIC Desc 2: Not reported
SIC Code 3: Not reported
SIC Desc 3: Not reported
NAICS Code 1: Not reported
NAICS Desc 1: Not reported
NAICS Code 2: Not reported
NAICS Desc 2: Not reported
NAICS Code 3: Not reported
NAICS Desc 3: Not reported
Of Places: 1
Source Of Facility: Reg Meas
Design Flow: Not reported
Threat To Water Quality: Not reported
Complexity: Not reported
Pretreatment: Not reported
Facility Waste Type: Not reported

Map ID
Direction
Distance
Elevation

MAP FINDINGS

Site

Database(s)

EDR ID Number
EPA ID Number

AMBASSADOR CAR WASH (Continued)

S104159598

| | |
|-----------------------------------|--|
| Facility Waste Type 2: | Not reported |
| Facility Waste Type 3: | Not reported |
| Facility Waste Type 4: | Not reported |
| Program: | UST |
| Program Category1: | TANKS |
| Program Category2: | TANKS |
| # Of Programs: | 1 |
| WDID: | 900380361 |
| Reg Measure Id: | 167904 |
| Reg Measure Type: | Unregulated |
| Region: | 4 |
| Order #: | Not reported |
| Npdes# CA#: | Not reported |
| Major-Minor: | Not reported |
| Npdes Type: | Not reported |
| Reclamation: | Not reported |
| Dredge Fill Fee: | Not reported |
| 301H: | Not reported |
| Application Fee Amt Received: | Not reported |
| Status: | Never Active |
| Status Date: | 02/20/2013 |
| Effective Date: | Not reported |
| Expiration/Review Date: | Not reported |
| Termination Date: | Not reported |
| WDR Review - Amend: | Not reported |
| WDR Review - Revise/Renew: | Not reported |
| WDR Review - Rescind: | Not reported |
| WDR Review - No Action Required: | Not reported |
| WDR Review - Pending: | Not reported |
| WDR Review - Planned: | Not reported |
| Status Enrollee: | N |
| Individual/General: | I |
| Fee Code: | Not reported |
| Direction/Voice: | Passive |
| Enforcement Id(EID): | 324366 |
| Region: | 4 |
| Order / Resolution Number: | NOV |
| Enforcement Action Type: | Notice of Violation |
| Effective Date: | 03/15/2007 |
| Adoption/Issuance Date: | 03/15/2007 |
| Achieve Date: | Not reported |
| Termination Date: | 03/15/2007 |
| ACL Issuance Date: | Not reported |
| EPL Issuance Date: | Not reported |
| Status: | Historical |
| Title: | NOV sent 3/15/07 for 6 overdue groundwater monitoring reports. |
| Description: | NOV sent 3/15/07 for 6 overdue groundwater monitoring reports (3Q05 - 4Q06). |
| Program: | UST |
| Latest Milestone Completion Date: | Not reported |
| # Of Programs1: | 1 |
| Total Assessment Amount: | 0 |
| Initial Assessed Amount: | 0 |
| Liability \$ Amount: | 0 |
| Project \$ Amount: | 0 |
| Liability \$ Paid: | 0 |
| Project \$ Completed: | 0 |

Map ID
Direction
Distance
Elevation

MAP FINDINGS

Site

Database(s)

EDR ID Number
EPA ID Number

AMBASSADOR CAR WASH (Continued)

S104159598

Total \$ Paid/Completed Amount: 0

Name: AMBASSADOR CAR WASH
Address: 6061 SANTA MONICA BOULEVARD
City,State,Zip: LOS ANGELES, CA 90038
Region: 4
Facility Id: 205413
Agency Name: L and R Investment Co
Place Type: Facility
Place Subtype: Not reported
Facility Type: Not reported
Agency Type: Privately-Owned Business
Of Agencies: 2
Place Latitude: 34.090762
Place Longitude: -118.321432
SIC Code 1: Not reported
SIC Desc 1: Not reported
SIC Code 2: Not reported
SIC Desc 2: Not reported
SIC Code 3: Not reported
SIC Desc 3: Not reported
NAICS Code 1: Not reported
NAICS Desc 1: Not reported
NAICS Code 2: Not reported
NAICS Desc 2: Not reported
NAICS Code 3: Not reported
NAICS Desc 3: Not reported
Of Places: 1
Source Of Facility: Reg Meas
Design Flow: Not reported
Threat To Water Quality: Not reported
Complexity: Not reported
Pretreatment: Not reported
Facility Waste Type: Not reported
Facility Waste Type 2: Not reported
Facility Waste Type 3: Not reported
Facility Waste Type 4: Not reported
Program: UST
Program Category1: TANKS
Program Category2: TANKS
Of Programs: 1
WDID: 900380361
Reg Measure Id: 167904
Reg Measure Type: Unregulated
Region: 4
Order #: Not reported
Npdes# CA#: Not reported
Major-Minor: Not reported
Npdes Type: Not reported
Reclamation: Not reported
Dredge Fill Fee: Not reported
301H: Not reported
Application Fee Amt Received: Not reported
Status: Never Active
Status Date: 02/20/2013
Effective Date: Not reported
Expiration/Review Date: Not reported

Map ID
Direction
Distance
Elevation

MAP FINDINGS

Site

Database(s)

EDR ID Number
EPA ID Number

AMBASSADOR CAR WASH (Continued)

S104159598

| | |
|-----------------------------------|---|
| Termination Date: | Not reported |
| WDR Review - Amend: | Not reported |
| WDR Review - Revise/Renew: | Not reported |
| WDR Review - Rescind: | Not reported |
| WDR Review - No Action Required: | Not reported |
| WDR Review - Pending: | Not reported |
| WDR Review - Planned: | Not reported |
| Status Enrollee: | N |
| Individual/General: | I |
| Fee Code: | Not reported |
| Direction/Voice: | Passive |
| Enforcement Id(EID): | 238219 |
| Region: | 4 |
| Order / Resolution Number: | NOV |
| Enforcement Action Type: | Notice of Violation |
| Effective Date: | 08/20/2001 |
| Adoption/Issuance Date: | Not reported |
| Achieve Date: | Not reported |
| Termination Date: | 12/14/2001 |
| ACL Issuance Date: | Not reported |
| EPL Issuance Date: | Not reported |
| Status: | Historical |
| Title: | NOV sent 8/20/01 for 2 overdue technical reports. |
| Description: | Notice of Violation sent 8/20/01 for overdue well site plan & well installation report. |
| Program: | UST |
| Latest Milestone Completion Date: | Not reported |
| # Of Programs1: | 1 |
| Total Assessment Amount: | 0 |
| Initial Assessed Amount: | 0 |
| Liability \$ Amount: | 0 |
| Project \$ Amount: | 0 |
| Liability \$ Paid: | 0 |
| Project \$ Completed: | 0 |
| Total \$ Paid/Completed Amount: | 0 |
| Name: | AMBASSADOR CAR WASH |
| Address: | 6061 SANTA MONICA BOULEVARD |
| City,State,Zip: | LOS ANGELES, CA 90038 |
| Region: | 4 |
| Facility Id: | 205413 |
| Agency Name: | L and R Investment Co |
| Place Type: | Facility |
| Place Subtype: | Not reported |
| Facility Type: | Not reported |
| Agency Type: | Privately-Owned Business |
| # Of Agencies: | 2 |
| Place Latitude: | 34.090762 |
| Place Longitude: | -118.321432 |
| SIC Code 1: | Not reported |
| SIC Desc 1: | Not reported |
| SIC Code 2: | Not reported |
| SIC Desc 2: | Not reported |
| SIC Code 3: | Not reported |
| SIC Desc 3: | Not reported |
| NAICS Code 1: | Not reported |
| NAICS Desc 1: | Not reported |

Map ID
Direction
Distance
Elevation

MAP FINDINGS

Site

Database(s)

EDR ID Number
EPA ID Number

AMBASSADOR CAR WASH (Continued)

S104159598

| | |
|----------------------------------|---|
| NAICS Code 2: | Not reported |
| NAICS Desc 2: | Not reported |
| NAICS Code 3: | Not reported |
| NAICS Desc 3: | Not reported |
| # Of Places: | 1 |
| Source Of Facility: | Reg Meas |
| Design Flow: | Not reported |
| Threat To Water Quality: | Not reported |
| Complexity: | Not reported |
| Pretreatment: | Not reported |
| Facility Waste Type: | Not reported |
| Facility Waste Type 2: | Not reported |
| Facility Waste Type 3: | Not reported |
| Facility Waste Type 4: | Not reported |
| Program: | UST |
| Program Category1: | TANKS |
| Program Category2: | TANKS |
| # Of Programs: | 1 |
| WDID: | 900380361 |
| Reg Measure Id: | 167904 |
| Reg Measure Type: | Unregulated |
| Region: | 4 |
| Order #: | Not reported |
| Npdes# CA#: | Not reported |
| Major-Minor: | Not reported |
| Npdes Type: | Not reported |
| Reclamation: | Not reported |
| Dredge Fill Fee: | Not reported |
| 301H: | Not reported |
| Application Fee Amt Received: | Not reported |
| Status: | Never Active |
| Status Date: | 02/20/2013 |
| Effective Date: | Not reported |
| Expiration/Review Date: | Not reported |
| Termination Date: | Not reported |
| WDR Review - Amend: | Not reported |
| WDR Review - Revise/Renew: | Not reported |
| WDR Review - Rescind: | Not reported |
| WDR Review - No Action Required: | Not reported |
| WDR Review - Pending: | Not reported |
| WDR Review - Planned: | Not reported |
| Status Enrollee: | N |
| Individual/General: | I |
| Fee Code: | Not reported |
| Direction/Voice: | Passive |
| Enforcement Id(EID): | 229773 |
| Region: | 4 |
| Order / Resolution Number: | Staff enforcement letter |
| Enforcement Action Type: | Staff Enforcement Letter |
| Effective Date: | 11/09/1999 |
| Adoption/Issuance Date: | Not reported |
| Achieve Date: | Not reported |
| Termination Date: | 11/09/1999 |
| ACL Issuance Date: | Not reported |
| EPL Issuance Date: | Not reported |
| Status: | Historical |
| Title: | Staff enforcement letter sent 11/9/99 for overdue Jan-Jun 1999 gw mon |

Map ID
Direction
Distance
Elevation

MAP FINDINGS

Site

Database(s)

EDR ID Number
EPA ID Number

AMBASSADOR CAR WASH (Continued)

S104159598

Description: rpt.
Level 1 enforcement letter sent 11/9/99 for overdue Jan-Jun
groundwater monitoring report & fee title holder
information.

Program: UST

Latest Milestone Completion Date: Not reported

Of Programs1: 1

Total Assessment Amount: 0

Initial Assessed Amount: 0

Liability \$ Amount: 0

Project \$ Amount: 0

Liability \$ Paid: 0

Project \$ Completed: 0

Total \$ Paid/Completed Amount: 0

Name: AMBASSADOR CAR WASH

Address: 6061 SANTA MONICA BOULEVARD

City,State,Zip: LOS ANGELES, CA 90038

Region: 4

Facility Id: 205413

Agency Name: L and R Investment Co

Place Type: Facility

Place Subtype: Not reported

Facility Type: Not reported

Agency Type: Privately-Owned Business

Of Agencies: 2

Place Latitude: 34.090762

Place Longitude: -118.321432

SIC Code 1: Not reported

SIC Desc 1: Not reported

SIC Code 2: Not reported

SIC Desc 2: Not reported

SIC Code 3: Not reported

SIC Desc 3: Not reported

NAICS Code 1: Not reported

NAICS Desc 1: Not reported

NAICS Code 2: Not reported

NAICS Desc 2: Not reported

NAICS Code 3: Not reported

NAICS Desc 3: Not reported

Of Places: 1

Source Of Facility: Reg Meas

Design Flow: Not reported

Threat To Water Quality: Not reported

Complexity: Not reported

Pretreatment: Not reported

Facility Waste Type: Not reported

Facility Waste Type 2: Not reported

Facility Waste Type 3: Not reported

Facility Waste Type 4: Not reported

Program: UST

Program Category1: TANKS

Program Category2: TANKS

Of Programs: 1

WDID: 900380361

Reg Measure Id: 167904

Reg Measure Type: Unregulated

Map ID
Direction
Distance
Elevation

MAP FINDINGS

Site

Database(s)

EDR ID Number
EPA ID Number

AMBASSADOR CAR WASH (Continued)

S104159598

| | |
|-----------------------------------|--|
| Region: | 4 |
| Order #: | Not reported |
| Npdes# CA#: | Not reported |
| Major-Minor: | Not reported |
| Npdes Type: | Not reported |
| Reclamation: | Not reported |
| Dredge Fill Fee: | Not reported |
| 301H: | Not reported |
| Application Fee Amt Received: | Not reported |
| Status: | Never Active |
| Status Date: | 02/20/2013 |
| Effective Date: | Not reported |
| Expiration/Review Date: | Not reported |
| Termination Date: | Not reported |
| WDR Review - Amend: | Not reported |
| WDR Review - Revise/Renew: | Not reported |
| WDR Review - Rescind: | Not reported |
| WDR Review - No Action Required: | Not reported |
| WDR Review - Pending: | Not reported |
| WDR Review - Planned: | Not reported |
| Status Enrollee: | N |
| Individual/General: | I |
| Fee Code: | Not reported |
| Direction/Voice: | Passive |
| Enforcement Id(EID): | 229586 |
| Region: | 4 |
| Order / Resolution Number: | NOV |
| Enforcement Action Type: | Notice of Violation |
| Effective Date: | 01/24/2000 |
| Adoption/Issuance Date: | Not reported |
| Achieve Date: | 2/7/2000 |
| Termination Date: | 02/07/2000 |
| ACL Issuance Date: | Not reported |
| EPL Issuance Date: | Not reported |
| Status: | Historical |
| Title: | NOV sent 1/24/00 for overdue Jan-Jun 1999 groundwater monitoring report. |
| Description: | Notice of Violation sent 1/24/00 for overdue Jan-Jun 1999 groundwater monitoring report. |
| Program: | UST |
| Latest Milestone Completion Date: | Not reported |
| # Of Programs1: | 1 |
| Total Assessment Amount: | 0 |
| Initial Assessed Amount: | 0 |
| Liability \$ Amount: | 0 |
| Project \$ Amount: | 0 |
| Liability \$ Paid: | 0 |
| Project \$ Completed: | 0 |
| Total \$ Paid/Completed Amount: | 0 |
| Name: | AMBASSADOR CAR WASH |
| Address: | 6061 SANTA MONICA BOULEVARD |
| City,State,Zip: | LOS ANGELES, CA 90038 |
| Region: | 4 |
| Facility Id: | 205413 |
| Agency Name: | L and R Investment Co |
| Place Type: | Facility |

Map ID
Direction
Distance
Elevation

MAP FINDINGS

Site

Database(s)

EDR ID Number
EPA ID Number

AMBASSADOR CAR WASH (Continued)

S104159598

| | |
|----------------------------------|--------------------------|
| Place Subtype: | Not reported |
| Facility Type: | Not reported |
| Agency Type: | Privately-Owned Business |
| # Of Agencies: | 2 |
| Place Latitude: | 34.090762 |
| Place Longitude: | -118.321432 |
| SIC Code 1: | Not reported |
| SIC Desc 1: | Not reported |
| SIC Code 2: | Not reported |
| SIC Desc 2: | Not reported |
| SIC Code 3: | Not reported |
| SIC Desc 3: | Not reported |
| NAICS Code 1: | Not reported |
| NAICS Desc 1: | Not reported |
| NAICS Code 2: | Not reported |
| NAICS Desc 2: | Not reported |
| NAICS Code 3: | Not reported |
| NAICS Desc 3: | Not reported |
| # Of Places: | 1 |
| Source Of Facility: | Reg Meas |
| Design Flow: | Not reported |
| Threat To Water Quality: | Not reported |
| Complexity: | Not reported |
| Pretreatment: | Not reported |
| Facility Waste Type: | Not reported |
| Facility Waste Type 2: | Not reported |
| Facility Waste Type 3: | Not reported |
| Facility Waste Type 4: | Not reported |
| Program: | UST |
| Program Category1: | TANKS |
| Program Category2: | TANKS |
| # Of Programs: | 1 |
| WDID: | 900380361 |
| Reg Measure Id: | 167904 |
| Reg Measure Type: | Unregulated |
| Region: | 4 |
| Order #: | Not reported |
| Npdes# CA#: | Not reported |
| Major-Minor: | Not reported |
| Npdes Type: | Not reported |
| Reclamation: | Not reported |
| Dredge Fill Fee: | Not reported |
| 301H: | Not reported |
| Application Fee Amt Received: | Not reported |
| Status: | Never Active |
| Status Date: | 02/20/2013 |
| Effective Date: | Not reported |
| Expiration/Review Date: | Not reported |
| Termination Date: | Not reported |
| WDR Review - Amend: | Not reported |
| WDR Review - Revise/Renew: | Not reported |
| WDR Review - Rescind: | Not reported |
| WDR Review - No Action Required: | Not reported |
| WDR Review - Pending: | Not reported |
| WDR Review - Planned: | Not reported |
| Status Enrollee: | N |
| Individual/General: | I |

Map ID
Direction
Distance
Elevation

MAP FINDINGS

Site

Database(s)

EDR ID Number
EPA ID Number

AMBASSADOR CAR WASH (Continued)

S104159598

Fee Code: Not reported
Direction/Voice: Passive
Enforcement Id(EID): 229284
Region: 4
Order / Resolution Number: Staff enforcement letter
Enforcement Action Type: Staff Enforcement Letter
Effective Date: 09/14/1999
Adoption/Issuance Date: Not reported
Achieve Date: Not reported
Termination Date: 09/14/1999
ACL Issuance Date: Not reported
EPL Issuance Date: Not reported
Status: Historical
Title: Staff enforcement letter sent 9/14/99 for overdue Jan-Jun 1999 gw mon rpt.
Description: Level 1 enforcement letter sent 9/14/99 for FTS Jan-Jun 1999 groundwater monitoring report & title fee information..
Program: UST
Latest Milestone Completion Date: Not reported
Of Programs1: 1
Total Assessment Amount: 0
Initial Assessed Amount: 0
Liability \$ Amount: 0
Project \$ Amount: 0
Liability \$ Paid: 0
Project \$ Completed: 0
Total \$ Paid/Completed Amount: 0

HIST CORTESE:

edr_fname: AMBASSADOR CAR WASH
edr_fadd1: 6061 SANTA MONICA
City,State,Zip: LOS ANGELES, CA 90038
Region: CORTESE
Facility County Code: 19
Reg By: LTNKA
Reg Id: 900380361

CERS:

Name: AMBASSADOR CAR WASH
Address: 6061 SANTA MONICA BLVD
City,State,Zip: LOS ANGELES, CA 90038
Site ID: 205670
CERS ID: T0603700946
CERS Description: Leaking Underground Storage Tank Cleanup Site

Affiliation:

Affiliation Type Desc: Local Agency Caseworker
Entity Name: ELOY LUNA - LOS ANGELES, CITY OF
Entity Title: Not reported
Affiliation Address: 200 North Main Street, Suite 1780
Affiliation City: LOS ANGELES
Affiliation State: CA
Affiliation Country: Not reported
Affiliation Zip: Not reported
Affiliation Phone: Not reported

Map ID
Direction
Distance
Elevation

MAP FINDINGS

Site

Database(s)

EDR ID Number
EPA ID Number

AMBASSADOR CAR WASH (Continued)

S104159598

Affiliation Type Desc: Regional Board Caseworker
Entity Name: CHANDRA TYLER - LOS ANGELES RWQCB (REGION 4)
Entity Title: Not reported
Affiliation Address: Not reported
Affiliation City: R4 UNKNOWN
Affiliation State: CA
Affiliation Country: Not reported
Affiliation Zip: Not reported
Affiliation Phone: Not reported

282
SSW
1/2-1
0.638 mi.
3371 ft.

CREST NATIONAL OPTICAL MEDIA
6721 ROMAINE STREET
HOLLYWOOD, CA 90038

ENVIROSTOR **S106915350**
LOS ANGELES CO. HMS **N/A**
HAZMAT

Relative:
Lower
Actual:
291 ft.

ENVIROSTOR:
Name: CREST NATIONAL OPTICAL MEDIA
Address: 6721 ROMAINE STREET
City,State,Zip: HOLLYWOOD, CA 90038
Facility ID: 71003359
Status: No Action Required
Status Date: Not reported
Site Code: Not reported
Site Type: Tiered Permit
Site Type Detailed: Tiered Permit
Acres: Not reported
NPL: NO
Regulatory Agencies: NONE SPECIFIED
Lead Agency: NONE SPECIFIED
Program Manager: Not reported
Supervisor: Not reported
Division Branch: Cleanup Chatsworth
Assembly: 50
Senate: 26
Special Program: Not reported
Restricted Use: NO
Site Mgmt Req: NONE SPECIFIED
Funding: Not reported
Latitude: 34.08931
Longitude: -118.3370
APN: NONE SPECIFIED
Past Use: NONE SPECIFIED
Potential COC: NONE SPECIFIED
Confirmed COC: NONE SPECIFIED
Potential Description: NONE SPECIFIED
Alias Name: CAL000146050
Alias Type: EPA Identification Number
Alias Name: 71003359
Alias Type: Envirostor ID Number

Completed Info:
Completed Area Name: PROJECT WIDE
Completed Sub Area Name: Not reported
Completed Document Type: Phase 1 Non-Submittal
Completed Date: 01/19/2001
Comments: Not reported

Map ID
Direction
Distance
Elevation

MAP FINDINGS

Site

Database(s)

EDR ID Number
EPA ID Number

CREST NATIONAL OPTICAL MEDIA (Continued)

S106915350

Completed Area Name: PROJECT WIDE
Completed Sub Area Name: Not reported
Completed Document Type: Phase I Verification
Completed Date: 01/22/2003
Comments: No AOCs; No action required.

Completed Area Name: PROJECT WIDE
Completed Sub Area Name: Not reported
Completed Document Type: Phase I Verification
Completed Date: 01/22/2003
Comments: NO AOCs

Future Area Name: Not reported
Future Sub Area Name: Not reported
Future Document Type: Not reported
Future Due Date: Not reported
Schedule Area Name: Not reported
Schedule Sub Area Name: Not reported
Schedule Document Type: Not reported
Schedule Due Date: Not reported
Schedule Revised Date: Not reported

LOS ANGELES CO. HMS:

Name: CREST NATIONAL
Address: 6721 W ROMAINE ST
City,State,Zip: HOLLYWOOD, CA 90038
Region: LA
Permit Category: Not reported
Facility Id: 018251-025371
Facility Type: Not reported
Facility Status: OPEN
Area: 5F
Permit Number: Not reported
Permit Status: Not reported

LOS ANGELES HM:

Name: CREST NATIONAL OPTICAL MEDIA
Address: 6721 W ROMAINE ST
City,State,Zip: LOS ANGELES, CA 90038
Facility ID: FA0029696
Last Run Date: 06/01/2019
Status: INACTIVE

AV283
SW
1/2-1
0.640 mi.
3379 ft.

MOBIL OIL CORP
1051 N HIGHLAND AVE
LOS ANGELES, CA 90038

Site 2 of 3 in cluster AV

SWEEPS UST U001561472
HIST UST N/A
CHMIRS

Relative:
Lower
Actual:
297 ft.

SWEEPS UST:
Name: MOBIL OIL CORP
Address: 1051 N HIGHLAND AVE
City: LOS ANGELES
Status: Active
Comp Number: 2031
Number: 1
Board Of Equalization: 44-000400

Map ID
Direction
Distance
Elevation

MAP FINDINGS

Site

Database(s)

EDR ID Number
EPA ID Number

MOBIL OIL CORP (Continued)

U001561472

Referral Date: 07-26-93
Action Date: 04-22-94
Created Date: 02-29-88
Owner Tank Id: Not reported
SWRCB Tank Id: 19-050-002031-000001
Tank Status: A
Capacity: 550
Active Date: 04-20-88
Tank Use: OIL
STG: W
Content: WASTE OIL
Number Of Tanks: 4

Name: MOBIL OIL CORP
Address: 1051 N HIGHLAND AVE
City: LOS ANGELES
Status: Active
Comp Number: 2031
Number: 1
Board Of Equalization: 44-000400
Referral Date: 07-26-93
Action Date: 04-22-94
Created Date: 02-29-88
Owner Tank Id: Not reported
SWRCB Tank Id: 19-050-002031-000002
Tank Status: A
Capacity: 10000
Active Date: 04-20-88
Tank Use: M.V. FUEL
STG: P
Content: REG UNLEADED
Number Of Tanks: Not reported

Name: MOBIL OIL CORP
Address: 1051 N HIGHLAND AVE
City: LOS ANGELES
Status: Active
Comp Number: 2031
Number: 1
Board Of Equalization: 44-000400
Referral Date: 07-26-93
Action Date: 04-22-94
Created Date: 02-29-88
Owner Tank Id: Not reported
SWRCB Tank Id: 19-050-002031-000003
Tank Status: A
Capacity: 6000
Active Date: 04-20-88
Tank Use: M.V. FUEL
STG: P
Content: REG UNLEADED
Number Of Tanks: Not reported

Name: MOBIL OIL CORP
Address: 1051 N HIGHLAND AVE
City: LOS ANGELES
Status: Active

Map ID
Direction
Distance
Elevation

MAP FINDINGS

Site

Database(s)

EDR ID Number
EPA ID Number

MOBIL OIL CORP (Continued)

U001561472

Comp Number: 2031
Number: 1
Board Of Equalization: 44-000400
Referral Date: 07-26-93
Action Date: 04-22-94
Created Date: 02-29-88
Owner Tank Id: Not reported
SWRCB Tank Id: 19-050-002031-000004
Tank Status: A
Capacity: 8000
Active Date: 04-20-88
Tank Use: M.V. FUEL
STG: P
Content: REG UNLEADED
Number Of Tanks: Not reported

HIST UST:

Name: ANTON SHUBAT
Address: 1051 N HIGHLAND
City,State,Zip: LOS ANGELES, CA 90038
File Number: 00027CDF
URL: <http://geotracker.waterboards.ca.gov/ustpdfs/pdf/00027CDF.pdf>
Region: STATE
Facility ID: 00000039747
Facility Type: Gas Station
Other Type: Not reported
Contact Name: SAME
Telephone: 2134692384
Owner Name: MOBIL OIL CORP
Owner Address: 612 S. FLOWER ST
Owner City,St,Zip: LOS ANGELES, CA 90017
Total Tanks: 0004

Tank Num: 001
Container Num: 1
Year Installed: Not reported
Tank Capacity: 00000550
Tank Used for: WASTE
Type of Fuel: WASTE OIL
Container Construction Thickness: Not reported
Leak Detection: Stock Inventor

Tank Num: 002
Container Num: 4
Year Installed: Not reported
Tank Capacity: 00010000
Tank Used for: PRODUCT
Type of Fuel: UNLEADED
Container Construction Thickness: Not reported
Leak Detection: Stock Inventor

Tank Num: 003
Container Num: 3
Year Installed: 1972
Tank Capacity: 00006000
Tank Used for: PRODUCT
Type of Fuel: REGULAR

Map ID
Direction
Distance
Elevation

MAP FINDINGS

Site

Database(s)

EDR ID Number
EPA ID Number

MOBIL OIL CORP (Continued)

U001561472

Container Construction Thickness: Not reported
Leak Detection: Stock Inventor

Tank Num: 004
Container Num: 2
Year Installed: 1972
Tank Capacity: 00008000
Tank Used for: PRODUCT
Type of Fuel: PREMIUM
Container Construction Thickness: Not reported
Leak Detection: Stock Inventor

[Click here for Geo Tracker PDF:](#)

CHMIRS:

Name: Not reported
Address: 1051 N HIGHLAND AVE
City,State,Zip: LOS ANGELES, CA 90504
OES Incident Number: 1-6883
OES notification: 11/28/2001
OES Date: Not reported
OES Time: Not reported
Date Completed: Not reported
Property Use: Not reported
Agency Id Number: Not reported
Agency Incident Number: Not reported
Time Notified: Not reported
Time Completed: Not reported
Surrounding Area: Not reported
Estimated Temperature: Not reported
Property Management: Not reported
More Than Two Substances Involved?: Not reported
Resp Agncy Personel # Of Decontaminated: Not reported
Responding Agency Personel # Of Injuries: Not reported
Responding Agency Personel # Of Fatalities: Not reported
Others Number Of Decontaminated: Not reported
Others Number Of Injuries: Not reported
Others Number Of Fatalities: Not reported
Vehicle Make/year: Not reported
Vehicle License Number: Not reported
Vehicle State: Not reported
Vehicle Id Number: Not reported
CA DOT PUC/ICC Number: Not reported
Company Name: Not reported
Reporting Officer Name/ID: Not reported
Report Date: Not reported
Facility Telephone: Not reported
Waterway Involved: No
Waterway: Not reported
Spill Site: Not reported
Cleanup By: Responsible Party
Containment: Not reported
What Happened: Not reported
Type: Not reported
Measure: Not reported
Other: Not reported
Date/Time: Not reported

Map ID
 Direction
 Distance
 Elevation

MAP FINDINGS

Site

Database(s)

EDR ID Number
 EPA ID Number

MOBIL OIL CORP (Continued)

U001561472

| | |
|------------------------|---|
| Year: | 2001 |
| Agency: | Veeder Root |
| Incident Date: | 11/27/200112:00:00 AM |
| Admin Agency: | Los Angeles City Fire Department |
| Amount: | Not reported |
| Contained: | Yes |
| Site Type: | Service Station |
| E Date: | Not reported |
| Substance: | Soil Contamination;;; |
| Unknown: | unknown |
| Substance #2: | Not reported |
| Substance #3: | Not reported |
| Evacuations: | 0 |
| Number of Injuries: | 0 |
| Number of Fatalities: | 0 |
| #1 Pipeline: | Not reported |
| #2 Pipeline: | Not reported |
| #3 Pipeline: | Not reported |
| #1 Vessel >= 300 Tons: | Not reported |
| #2 Vessel >= 300 Tons: | Not reported |
| #3 Vessel >= 300 Tons: | Not reported |
| Evacs: | Not reported |
| Injuries: | Not reported |
| Fatals: | Not reported |
| Comments: | Not reported |
| Description: | Soil contamination discovered during repiping analysis. |

AV284
SW
1/2-1
0.640 mi.
3379 ft.

MOBIL #18-LTE
1051 HIGHLAND AVE N
LOS ANGELES, CA 90038
Site 3 of 3 in cluster AV

LUST **S104406302**
Cortese **N/A**
CERS

Relative:
Lower
Actual:
297 ft.

| | |
|-------------------------------------|----------------------------|
| LUST REG 4: | |
| Region: | 4 |
| Regional Board: | 04 |
| County: | Los Angeles |
| Facility Id: | 900380416 |
| Status: | Pollution Characterization |
| Substance: | 1 |
| Substance Quantity: | Not reported |
| Local Case No: | Not reported |
| Case Type: | Soil |
| Abatement Method Used at the Site: | Not reported |
| Global ID: | T0603700951 |
| W Global ID: | Not reported |
| Staff: | DP |
| Local Agency: | 19050 |
| Cross Street: | SANTA MONICA BLVD |
| Enforcement Type: | SEL |
| Date Leak Discovered: | 11/21/1991 |
| Date Leak First Reported: | 11/22/1991 |
| Date Leak Record Entered: | 3/20/1992 |
| Date Confirmation Began: | 11/22/1991 |
| Date Leak Stopped: | Not reported |
| Date Case Last Changed on Database: | 7/12/2002 |
| Date the Case was Closed: | Not reported |

Map ID
Direction
Distance
Elevation

MAP FINDINGS

Site

Database(s)

EDR ID Number
EPA ID Number

MOBIL #18-LTE (Continued)

S104406302

How Leak Discovered: Not reported
How Leak Stopped: Not reported
Cause of Leak: UNK
Leak Source: UNK
Operator: Not reported
Water System: Not reported
Well Name: Not reported
Approx. Dist To Production Well (ft): 12222.308004038190234074236979
Source of Cleanup Funding: UNK
Preliminary Site Assessment Workplan Submitted: 5/29/2001
Preliminary Site Assessment Began: 9/21/2001
Pollution Characterization Began: 9/21/2001
Remediation Plan Submitted: Not reported
Remedial Action Underway: Not reported
Post Remedial Action Monitoring Began: 11/22/1991
Enforcement Action Date: Not reported
Historical Max MTBE Date: 12/14/2001
Hist Max MTBE Conc in Groundwater: 5500
Hist Max MTBE Conc in Soil: 8200
Significant Interim Remedial Action Taken: Not reported
GW Qualifier: =
Soil Qualifier: =
Organization: Not reported
Owner Contact: Not reported
Responsible Party: MR. JOHN MEDRANO
RP Address: 620 W. 16TH ST., UNIT F
Program: LUST
Lat/Long: 34.0897844 / -118.3387663
Local Agency Staff: PEJ
Beneficial Use: Not reported
Priority: Not reported
Cleanup Fund Id: Not reported
Suspended: Not reported
Assigned Name: Not reported
Summary: Not reported

LUST:

Name: MOBIL #18-LTE
Address: 1051 HIGHLAND AVE N
City,State,Zip: LOS ANGELES, CA 90038
Lead Agency: LOS ANGELES RWQCB (REGION 4)
Case Type: LUST Cleanup Site
Geo Track: http://geotracker.waterboards.ca.gov/profile_report.asp?global_id=T0603700951
Global Id: T0603700951
Latitude: 34.0897844
Longitude: -118.3387663
Status: Completed - Case Closed
Status Date: 04/12/2007
Case Worker: DPP
RB Case Number: 900380416
Local Agency: LOS ANGELES, CITY OF
File Location: Not reported
Local Case Number: Not reported
Potential Media Affect: Soil
Potential Contaminants of Concern: Aviation
Site History: Not reported

Map ID
Direction
Distance
Elevation

MAP FINDINGS

Site

Database(s)

EDR ID Number
EPA ID Number

MOBIL #18-LTE (Continued)

S104406302

LUST:

Global Id: T0603700951
Contact Type: Regional Board Caseworker
Contact Name: DANIEL PIROTTON
Organization Name: LOS ANGELES RWQCB (REGION 4)
Address: Not reported
City: R4 UNKNOWN
Email: dpirotton@waterboards.ca.gov
Phone Number: 2135766714

Global Id: T0603700951
Contact Type: Local Agency Caseworker
Contact Name: ELOY LUNA
Organization Name: LOS ANGELES, CITY OF
Address: 200 North Main Street, Suite 1780
City: LOS ANGELES
Email: eloy.luna@lacity.org
Phone Number: Not reported

LUST:

Global Id: T0603700951
Action Type: Other
Date: 11/21/1991
Action: Leak Discovery

Global Id: T0603700951
Action Type: RESPONSE
Date: 07/15/2004
Action: Monitoring Report - Quarterly

Global Id: T0603700951
Action Type: RESPONSE
Date: 01/15/2004
Action: Monitoring Report - Quarterly

Global Id: T0603700951
Action Type: ENFORCEMENT
Date: 04/05/2007
Action: Site Visit / Inspection / Sampling

Global Id: T0603700951
Action Type: ENFORCEMENT
Date: 04/12/2007
Action: Closure/No Further Action Letter

Global Id: T0603700951
Action Type: RESPONSE
Date: 10/15/2003
Action: Monitoring Report - Quarterly

Global Id: T0603700951
Action Type: RESPONSE
Date: 10/15/2004
Action: Monitoring Report - Quarterly

Global Id: T0603700951

Map ID
Direction
Distance
Elevation

MAP FINDINGS

Site

Database(s)

EDR ID Number
EPA ID Number

MOBIL #18-LTE (Continued)

S104406302

Action Type: RESPONSE
Date: 07/15/2005
Action: Monitoring Report - Quarterly

Global Id: T0603700951
Action Type: RESPONSE
Date: 04/15/2004
Action: Monitoring Report - Quarterly

Global Id: T0603700951
Action Type: RESPONSE
Date: 04/15/2005
Action: Monitoring Report - Quarterly

Global Id: T0603700951
Action Type: RESPONSE
Date: 01/15/2005
Action: Monitoring Report - Quarterly

Global Id: T0603700951
Action Type: ENFORCEMENT
Date: 08/26/2003
Action: Staff Letter

Global Id: T0603700951
Action Type: RESPONSE
Date: 10/15/2005
Action: Monitoring Report - Quarterly

Global Id: T0603700951
Action Type: Other
Date: 11/22/1991
Action: Leak Reported

Global Id: T0603700951
Action Type: RESPONSE
Date: 04/15/2006
Action: Monitoring Report - Quarterly

Global Id: T0603700951
Action Type: RESPONSE
Date: 07/15/2006
Action: Monitoring Report - Quarterly

Global Id: T0603700951
Action Type: RESPONSE
Date: 01/15/2006
Action: Monitoring Report - Quarterly

Global Id: T0603700951
Action Type: RESPONSE
Date: 01/15/2007
Action: Monitoring Report - Quarterly

Global Id: T0603700951
Action Type: RESPONSE
Date: 10/15/2006

Map ID
Direction
Distance
Elevation

MAP FINDINGS

Site

Database(s)

EDR ID Number
EPA ID Number

MOBIL #18-LTE (Continued)

S104406302

Action: Monitoring Report - Quarterly

Global Id: T0603700951
Action Type: RESPONSE
Date: 09/22/2006
Action: Request for Closure

Global Id: T0603700951
Action Type: ENFORCEMENT
Date: 05/29/2001
Action: Staff Letter

Global Id: T0603700951
Action Type: RESPONSE
Date: 07/30/2007
Action: Unknown

Global Id: T0603700951
Action Type: RESPONSE
Date: 07/15/2003
Action: Monitoring Report - Quarterly

Global Id: T0603700951
Action Type: ENFORCEMENT
Date: 10/02/2002
Action: Staff Letter

Global Id: T0603700951
Action Type: RESPONSE
Date: 10/18/2002
Action: Other Report / Document

Global Id: T0603700951
Action Type: RESPONSE
Date: 04/15/2003
Action: Monitoring Report - Quarterly

Global Id: T0603700951
Action Type: RESPONSE
Date: 10/05/2005
Action: Request for Closure

Global Id: T0603700951
Action Type: RESPONSE
Date: 06/21/2002
Action: Soil and Water Investigation Workplan

Global Id: T0603700951
Action Type: RESPONSE
Date: 07/15/2002
Action: Monitoring Report - Quarterly

Global Id: T0603700951
Action Type: RESPONSE
Date: 10/15/2002
Action: Monitoring Report - Quarterly

Map ID
Direction
Distance
Elevation

MAP FINDINGS

Site

Database(s)

EDR ID Number
EPA ID Number

MOBIL #18-LTE (Continued)

S104406302

Global Id: T0603700951
Action Type: RESPONSE
Date: 10/31/2003
Action: Soil and Water Investigation Report

Global Id: T0603700951
Action Type: RESPONSE
Date: 01/15/2003
Action: Monitoring Report - Quarterly

LUST:

Global Id: T0603700951
Status: Open - Case Begin Date
Status Date: 11/21/1991

Global Id: T0603700951
Status: Open - Site Assessment
Status Date: 11/22/1991

Global Id: T0603700951
Status: Open - Site Assessment
Status Date: 05/29/2001

Global Id: T0603700951
Status: Open - Site Assessment
Status Date: 09/21/2001

Global Id: T0603700951
Status: Completed - Case Closed
Status Date: 04/12/2007

CORTESE:

Name: MOBIL #18-LTE
Address: 1051 HIGHLAND AVE N
City,State,Zip: LOS ANGELES, CA 90038
Region: CORTESE
Envirostor Id: Not reported
Global ID: T0603700951
Site/Facility Type: LUST CLEANUP SITE
Cleanup Status: COMPLETED - CASE CLOSED
Status Date: Not reported
Site Code: Not reported
Latitude: Not reported
Longitude: Not reported
Owner: Not reported
Enf Type: Not reported
Swat R: Not reported
Flag: active
Order No: Not reported
Waste Discharge System No: Not reported
Effective Date: Not reported
Region 2: Not reported
WID Id: Not reported
Solid Waste Id No: Not reported
Waste Management Uit Name: Not reported

Map ID
 Direction
 Distance
 Elevation

MAP FINDINGS

Site

Database(s)

EDR ID Number
 EPA ID Number

MOBIL #18-LTE (Continued)

S104406302

File Name: Active Open

CERS:
 Name: MOBIL #18-LTE
 Address: 1051 HIGHLAND AVE N
 City,State,Zip: LOS ANGELES, CA 90038
 Site ID: 225502
 CERS ID: T0603700951
 CERS Description: Leaking Underground Storage Tank Cleanup Site

Affiliation:
 Affiliation Type Desc: Local Agency Caseworker
 Entity Name: ELOY LUNA - LOS ANGELES, CITY OF
 Entity Title: Not reported
 Affiliation Address: 200 North Main Street, Suite 1780
 Affiliation City: LOS ANGELES
 Affiliation State: CA
 Affiliation Country: Not reported
 Affiliation Zip: Not reported
 Affiliation Phone: Not reported

Affiliation Type Desc: Regional Board Caseworker
 Entity Name: DANIEL PIROTTON - LOS ANGELES RWQCB (REGION 4)
 Entity Title: Not reported
 Affiliation Address: Not reported
 Affiliation City: R4 UNKNOWN
 Affiliation State: CA
 Affiliation Country: Not reported
 Affiliation Zip: Not reported
 Affiliation Phone: 2135766714

**285
 SW
 1/2-1
 0.651 mi.
 3438 ft.**

**COMMERCIAL PROPERTY
 1127 MANSFIELD AVE N
 HOLLYWOOD, CA 90038**

**LUST S105051396
 Cortese N/A
 CERS**

Relative: LUST REG 4:
Lower Region: 4
 Regional Board: 04
Actual: County: Los Angeles
301 ft. Facility Id: 900380134
 Status: Case Closed
 Substance: Gasoline
 Substance Quantity: Not reported
 Local Case No: Not reported
 Case Type: Soil
 Abatement Method Used at the Site: Excavate and Dispose
 Global ID: T0603700924
 W Global ID: Not reported
 Staff: UNK
 Local Agency: 19050
 Cross Street: Not reported
 Enforcement Type: Not reported
 Date Leak Discovered: Not reported
 Date Leak First Reported: 5/16/1989
 Date Leak Record Entered: Not reported

Map ID
Direction
Distance
Elevation

MAP FINDINGS

Site

Database(s)

EDR ID Number
EPA ID Number

COMMERCIAL PROPERTY (Continued)

S105051396

Date Confirmation Began: Not reported
Date Leak Stopped: Not reported
Date Case Last Changed on Database: 12/17/1990
Date the Case was Closed: 9/25/1996
How Leak Discovered: Not reported
How Leak Stopped: Not reported
Cause of Leak: Not reported
Leak Source: Not reported
Operator: Not reported
Water System: Not reported
Well Name: Not reported
Approx. Dist To Production Well (ft): 12962.150716632997408794052306
Source of Cleanup Funding: Not reported
Preliminary Site Assessment Workplan Submitted: Not reported
Preliminary Site Assessment Began: Not reported
Pollution Characterization Began: 5/16/1989
Remediation Plan Submitted: Not reported
Remedial Action Underway: Not reported
Post Remedial Action Monitoring Began: Not reported
Enforcement Action Date: Not reported
Historical Max MTBE Date: Not reported
Hist Max MTBE Conc in Groundwater: Not reported
Hist Max MTBE Conc in Soil: Not reported
Significant Interim Remedial Action Taken: Yes
GW Qualifier: Not reported
Soil Qualifier: Not reported
Organization: Not reported
Owner Contact: Not reported
Responsible Party: J & R PRODUCTIONS
RP Address: 1127 N MANSFIELD AVE, LOS ANGELES CA 90038
Program: LUST
Lat/Long: 34.0911683 / -1
Local Agency Staff: PEJ
Beneficial Use: Not reported
Priority: Not reported
Cleanup Fund Id: Not reported
Suspended: Not reported
Assigned Name: Not reported
Summary: CASE REFERRED TO JD ON 6/12/89.

LUST:

Name: COMMERCIAL PROPERTY
Address: 1127 MANSFIELD AVE N
City,State,Zip: HOLLYWOOD, CA 90038
Lead Agency: LOS ANGELES RWQCB (REGION 4)
Case Type: LUST Cleanup Site
Geo Track: http://geotracker.waterboards.ca.gov/profile_report.asp?global_id=T0603700924
Global Id: T0603700924
Latitude: 34.0911683
Longitude: -118.3405834
Status: Completed - Case Closed
Status Date: 09/25/1996
Case Worker: YR
RB Case Number: 900380134
Local Agency: LOS ANGELES, CITY OF
File Location: Not reported
Local Case Number: Not reported

Map ID
Direction
Distance
Elevation

MAP FINDINGS

Site

Database(s)

EDR ID Number
EPA ID Number

COMMERCIAL PROPERTY (Continued)

S105051396

Potential Media Affect: Soil
Potential Contaminants of Concern: Gasoline
Site History: Not reported

LUST:

Global Id: T0603700924
Contact Type: Local Agency Caseworker
Contact Name: ELOY LUNA
Organization Name: LOS ANGELES, CITY OF
Address: 200 North Main Street, Suite 1780
City: LOS ANGELES
Email: eloy.luna@lacity.org
Phone Number: Not reported

Global Id: T0603700924
Contact Type: Regional Board Caseworker
Contact Name: YUE RONG
Organization Name: LOS ANGELES RWQCB (REGION 4)
Address: 320 W. 4TH ST., SUITE 200
City: Los Angeles
Email: yrong@waterboards.ca.gov
Phone Number: Not reported

LUST:

Global Id: T0603700924
Action Type: Other
Date: 05/16/1989
Action: Leak Reported

LUST:

Global Id: T0603700924
Status: Open - Case Begin Date
Status Date: 05/16/1989

Global Id: T0603700924
Status: Open - Site Assessment
Status Date: 05/16/1989

Global Id: T0603700924
Status: Completed - Case Closed
Status Date: 09/25/1996

CORTESE:

Name: COMMERCIAL PROPERTY
Address: 1127 MANSFIELD AVE N
City,State,Zip: HOLLYWOOD, CA 90038
Region: CORTESE
Envirostor Id: Not reported
Global ID: T0603700924
Site/Facility Type: LUST CLEANUP SITE
Cleanup Status: COMPLETED - CASE CLOSED
Status Date: Not reported
Site Code: Not reported
Latitude: Not reported
Longitude: Not reported

Map ID
Direction
Distance
Elevation

MAP FINDINGS

Site

Database(s)

EDR ID Number
EPA ID Number

COMMERCIAL PROPERTY (Continued)

S105051396

Owner: Not reported
Enf Type: Not reported
Swat R: Not reported
Flag: active
Order No: Not reported
Waste Discharge System No: Not reported
Effective Date: Not reported
Region 2: Not reported
WID Id: Not reported
Solid Waste Id No: Not reported
Waste Management Uit Name: Not reported
File Name: Active Open

CERS:

Name: COMMERCIAL PROPERTY
Address: 1127 MANSFIELD AVE N
City,State,Zip: HOLLYWOOD, CA 90038
Site ID: 200979
CERS ID: T0603700924
CERS Description: Leaking Underground Storage Tank Cleanup Site

Affiliation:

Affiliation Type Desc: Regional Board Caseworker
Entity Name: YUE RONG - LOS ANGELES RWQCB (REGION 4)
Entity Title: Not reported
Affiliation Address: 320 W. 4TH ST., SUITE 200
Affiliation City: Los Angeles
Affiliation State: CA
Affiliation Country: Not reported
Affiliation Zip: Not reported
Affiliation Phone: Not reported

Affiliation Type Desc: Local Agency Caseworker
Entity Name: ELOY LUNA - LOS ANGELES, CITY OF
Entity Title: Not reported
Affiliation Address: 200 North Main Street, Suite 1780
Affiliation City: LOS ANGELES
Affiliation State: CA
Affiliation Country: Not reported
Affiliation Zip: Not reported
Affiliation Phone: Not reported

286
ESE
1/2-1
0.655 mi.
3456 ft.

**SANTA MONICA/VINE PRIMARY SITE NO. 2
GORDON ST/LEXINGTON AVE/BEACHWOOD DRIVE
LOS ANGELES, CA 90038**

**ENVIROSTOR S107737283
SCH N/A**

**Relative:
Lower
Actual:
323 ft.**

ENVIROSTOR:
Name: SANTA MONICA/VINE PRIMARY SITE NO. 2
Address: GORDON ST/LEXINGTON AVE/BEACHWOOD DRIVE
City,State,Zip: LOS ANGELES, CA 90038
Facility ID: 19880064
Status: Inactive - Withdrawn
Status Date: 08/20/2002
Site Code: 304123
Site Type: School Investigation

Map ID
Direction
Distance
Elevation

MAP FINDINGS

Site

Database(s)

EDR ID Number
EPA ID Number

SANTA MONICA/VINE PRIMARY SITE NO. 2 (Continued)

S107737283

Site Type Detailed: School
Acres: 1.5
NPL: NO
Regulatory Agencies: SMBRP
Lead Agency: SMBRP
Program Manager: Not reported
Supervisor: Mark Malinowski
Division Branch: Southern California Schools & Brownfields Outreach
Assembly: 50
Senate: 24
Special Program: Not reported
Restricted Use: NO
Site Mgmt Req: NONE SPECIFIED
Funding: School District
Latitude: 34.09249
Longitude: -118.3202
APN: NONE SPECIFIED
Past Use: RESIDENTIAL AREA
Potential COC: NONE SPECIFIED
Confirmed COC: NONE SPECIFIED
Potential Description: NONE SPECIFIED
Alias Name: LAUSD-SANTA MONICA/VINE PRIMARY #2/CDE
Alias Type: Alternate Name
Alias Name: LAUSD-SANTA MONICA/VINE PRIMARY #2/VCA
Alias Type: Alternate Name
Alias Name: LOS ANGELES UNIFIED SCHOOL DISTRICT
Alias Type: Alternate Name
Alias Name: SANTA MONICA/VINE PRIMARY SITE #2
Alias Type: Alternate Name
Alias Name: 304058
Alias Type: Project Code (Site Code)
Alias Name: 304123
Alias Type: Project Code (Site Code)
Alias Name: 19880064
Alias Type: Envirostor ID Number

Completed Info:

Completed Area Name: PROJECT WIDE
Completed Sub Area Name: Not reported
Completed Document Type: Phase 1
Completed Date: 02/11/2000
Comments: Not reported

Completed Area Name: PROJECT WIDE
Completed Sub Area Name: Not reported
Completed Document Type: Environmental Oversight Agreement
Completed Date: 02/10/2000
Comments: Not reported

Completed Area Name: PROJECT WIDE
Completed Sub Area Name: Not reported
Completed Document Type: Cost Recovery Closeout Memo
Completed Date: 08/20/2002
Comments: Not reported

Future Area Name: Not reported
Future Sub Area Name: Not reported
Future Document Type: Not reported

Map ID
Direction
Distance
Elevation

MAP FINDINGS

Site

Database(s)

EDR ID Number
EPA ID Number

SANTA MONICA/VINE PRIMARY SITE NO. 2 (Continued)

S107737283

Future Due Date: Not reported
Schedule Area Name: Not reported
Schedule Sub Area Name: Not reported
Schedule Document Type: Not reported
Schedule Due Date: Not reported
Schedule Revised Date: Not reported

SCH:

Name: SANTA MONICA/VINE PRIMARY SITE NO. 2
Address: GORDON ST/LEXINGTON AVE/BEACHWOOD DRIVE
City,State,Zip: LOS ANGELES, CA 90038
Facility ID: 19880064
Site Type: School Investigation
Site Type Detail: School
Site Mgmt. Req.: NONE SPECIFIED
Acres: 1.5
National Priorities List: NO
Cleanup Oversight Agencies: SMBRP
Lead Agency: SMBRP
Lead Agency Description: DTSC - Site Cleanup Program
Project Manager: Not reported
Supervisor: Mark Malinowski
Division Branch: Southern California Schools & Brownfields Outreach
Site Code: 304123
Assembly: 50
Senate: 24
Special Program Status: Not reported
Status: Inactive - Withdrawn
Status Date: 08/20/2002
Restricted Use: NO
Funding: School District
Latitude: 34.09249
Longitude: -118.3202
APN: NONE SPECIFIED
Past Use: RESIDENTIAL AREA
Potential COC: NONE SPECIFIED
Confirmed COC: NONE SPECIFIED
Potential Description: NONE SPECIFIED
Alias Name: LAUSD-SANTA MONICA/VINE PRIMARY #2/CDE
Alias Type: Alternate Name
Alias Name: LAUSD-SANTA MONICA/VINE PRIMARY #2/VCA
Alias Type: Alternate Name
Alias Name: LOS ANGELES UNIFIED SCHOOL DISTRICT
Alias Type: Alternate Name
Alias Name: SANTA MONICA/VINE PRIMARY SITE #2
Alias Type: Alternate Name
Alias Name: 304058
Alias Type: Project Code (Site Code)
Alias Name: 304123
Alias Type: Project Code (Site Code)
Alias Name: 19880064
Alias Type: Envirostor ID Number

Completed Info:

Completed Area Name: PROJECT WIDE
Completed Sub Area Name: Not reported

Map ID
Direction
Distance
Elevation

MAP FINDINGS

Site

Database(s)

EDR ID Number
EPA ID Number

SANTA MONICA/VINE PRIMARY SITE NO. 2 (Continued)

S107737283

Completed Document Type: Phase 1
Completed Date: 02/11/2000
Comments: Not reported

Completed Area Name: PROJECT WIDE
Completed Sub Area Name: Not reported
Completed Document Type: Environmental Oversight Agreement
Completed Date: 02/10/2000
Comments: Not reported

Completed Area Name: PROJECT WIDE
Completed Sub Area Name: Not reported
Completed Document Type: Cost Recovery Closeout Memo
Completed Date: 08/20/2002
Comments: Not reported

Future Area Name: Not reported
Future Sub Area Name: Not reported
Future Document Type: Not reported
Future Due Date: Not reported
Schedule Area Name: Not reported
Schedule Sub Area Name: Not reported
Schedule Document Type: Not reported
Schedule Due Date: Not reported
Schedule Revised Date: Not reported

AX287
NE
1/2-1
0.662 mi.
3495 ft.

ARCO #1057
6100 FRANKLIN AVE
HOLLYWOOD, CA 90028

LUST S105051408
Cortese N/A

Site 1 of 2 in cluster AX

Relative:
Higher
Actual:
440 ft.

LUST REG 4:
Region: 4
Regional Board: 04
County: Los Angeles
Facility Id: 900280034
Status: Remedial action (cleanup) Underway
Substance: Gasoline
Substance Quantity: Not reported
Local Case No: Not reported
Case Type: Groundwater
Abatement Method Used at the Site: Remove Free Product
Global ID: T0603700753
W Global ID: Not reported
Staff: DP
Local Agency: 19050
Cross Street: GOWER ST
Enforcement Type: DLLET
Date Leak Discovered: Not reported
Date Leak First Reported: 8/6/1990
Date Leak Record Entered: 10/7/1990
Date Confirmation Began: 12/10/1987
Date Leak Stopped: Not reported
Date Case Last Changed on Database: 7/15/2002
Date the Case was Closed: Not reported
How Leak Discovered: Not reported
How Leak Stopped: Not reported

Map ID
Direction
Distance
Elevation

MAP FINDINGS

Site

Database(s)

EDR ID Number
EPA ID Number

ARCO #1057 (Continued)

S105051408

Cause of Leak: UNK
Leak Source: UNK
Operator: Not reported
Water System: Not reported
Well Name: Not reported
Approx. Dist To Production Well (ft): 13641.365416569287491377404392
Source of Cleanup Funding: UNK
Preliminary Site Assessment Workplan Submitted: 10/7/1988
Preliminary Site Assessment Began: 10/31/1990
Pollution Characterization Began: 3/25/1992
Remediation Plan Submitted: 3/25/1992
Remedial Action Underway: 4/18/2002
Post Remedial Action Monitoring Began: 8/6/1990
Enforcement Action Date: 2/13/2001
Historical Max MTBE Date: 3/4/1999
Hist Max MTBE Conc in Groundwater: 65000
Hist Max MTBE Conc in Soil: Not reported
Significant Interim Remedial Action Taken: Yes
GW Qualifier: Not reported
Soil Qualifier: Not reported
Organization: Not reported
Owner Contact: Not reported
Responsible Party: MR. RAY VOSE
RP Address: P.O. BOX 5077
Program: LUST
Lat/Long: 34.1050829 / -1
Local Agency Staff: PEJ
Beneficial Use: Not reported
Priority: Not reported
Cleanup Fund Id: Not reported
Suspended: Not reported
Assigned Name: Not reported
Summary: Not reported

CORTESE:

Name: ARCO #1057
Address: 6100 FRANKLIN AVE
City,State,Zip: HOLLYWOOD, CA 90028
Region: CORTESE
Envirostor Id: Not reported
Global ID: T0603700753
Site/Facility Type: LUST CLEANUP SITE
Cleanup Status: COMPLETED - CASE CLOSED
Status Date: Not reported
Site Code: Not reported
Latitude: Not reported
Longitude: Not reported
Owner: Not reported
Enf Type: Not reported
Swat R: Not reported
Flag: active
Order No: Not reported
Waste Discharge System No: Not reported
Effective Date: Not reported
Region 2: Not reported
WID Id: Not reported
Solid Waste Id No: Not reported

Map ID
Direction
Distance
Elevation

MAP FINDINGS

Site

Database(s)

EDR ID Number
EPA ID Number

ARCO #1057 (Continued)

S105051408

Waste Management Unit Name: Not reported
File Name: Active Open

**AX288
NE
1/2-1
0.662 mi.
3495 ft.**

**CHARLIE MUSSALLI
6100 FRANKLIN AVE
LOS ANGELES, CA 90028**

**HIST UST U001561215
CHMIRS N/A**

Site 2 of 2 in cluster AX

**Relative:
Higher**

HIST UST:

**Actual:
440 ft.**

Name: CHARLIE MUSSALLI
Address: 6100 FRANKLIN AVE
City,State,Zip: LOS ANGELES, CA 90028
File Number: 0002641C
URL: <http://geotracker.waterboards.ca.gov/ustpdfs/pdf/0002641C.pdf>
Region: STATE
Facility ID: 00000026543
Facility Type: Gas Station
Other Type: Not reported
Contact Name: Not reported
Telephone: 0000000000
Owner Name: ARCO PETROLEUM PRODUCTS CO.
Owner Address: 515 SOUTH FLOWER STREET
Owner City,St,Zip: LOS ANGELES, CA 90071
Total Tanks: 0011

Tank Num: 001
Container Num: 0000000001
Year Installed: 1971
Tank Capacity: 00006000
Tank Used for: PRODUCT
Type of Fuel: 06
Container Construction Thickness: 0000240
Leak Detection: Stock Inventor, 10

Tank Num: 002
Container Num: 0000000002
Year Installed: 1965
Tank Capacity: 00006000
Tank Used for: PRODUCT
Type of Fuel: 06
Container Construction Thickness: 0000240
Leak Detection: Stock Inventor, 10

Tank Num: 003
Container Num: 0000000003
Year Installed: 1965
Tank Capacity: 00006000
Tank Used for: PRODUCT
Type of Fuel: 06
Container Construction Thickness: 0000240
Leak Detection: Stock Inventor, 10

Tank Num: 004
Container Num: 0000000004
Year Installed: 1965
Tank Capacity: 00006000
Tank Used for: PRODUCT

Map ID
Direction
Distance
Elevation

MAP FINDINGS

Site

Database(s)

EDR ID Number
EPA ID Number

CHARLIE MUSSALLI (Continued)

U001561215

Type of Fuel: 06
Container Construction Thickness: 0000240
Leak Detection: Stock Inventor, 10

Tank Num: 005
Container Num: 0000000005
Year Installed: Not reported
Tank Capacity: 00000550
Tank Used for: PRODUCT
Type of Fuel: WASTE OIL
Container Construction Thickness: 0000093
Leak Detection: Stock Inventor

Tank Num: 006
Container Num: 0000000001
Year Installed: 1969
Tank Capacity: 00006000
Tank Used for: PRODUCT
Type of Fuel: 06
Container Construction Thickness: 0000240
Leak Detection: Stock Inventor, 10

Tank Num: 007
Container Num: 0000000002
Year Installed: 1969
Tank Capacity: 00006000
Tank Used for: PRODUCT
Type of Fuel: 06
Container Construction Thickness: 0000240
Leak Detection: Stock Inventor, 10

Tank Num: 008
Container Num: 0000000003
Year Installed: 1969
Tank Capacity: 00006000
Tank Used for: PRODUCT
Type of Fuel: 06
Container Construction Thickness: 0000240
Leak Detection: Stock Inventor, 10

Tank Num: 009
Container Num: 0000000004
Year Installed: 1969
Tank Capacity: 00006000
Tank Used for: PRODUCT
Type of Fuel: 06
Container Construction Thickness: 0000240
Leak Detection: Stock Inventor, 10

Tank Num: 010
Container Num: 0000000005
Year Installed: 1979
Tank Capacity: 00008000
Tank Used for: PRODUCT
Type of Fuel: 06
Container Construction Thickness: Not reported
Leak Detection: Stock Inventor, 10

Map ID
Direction
Distance
Elevation

MAP FINDINGS

Site

Database(s)

EDR ID Number
EPA ID Number

CHARLIE MUSSALLI (Continued)

U001561215

Tank Num: 011
Container Num: 0000000006
Year Installed: Not reported
Tank Capacity: 00000550
Tank Used for: PRODUCT
Type of Fuel: WASTE OIL
Container Construction Thickness: 0000093
Leak Detection: Stock Inventor

[Click here for Geo Tracker PDF:](#)

CHMIRS:

Name: Not reported
Address: 6100 FRANKLIN AVE
City,State,Zip: LOS ANGELES, CA 90702
OES Incident Number: 7-3482
OES notification: 09/05/1997
OES Date: Not reported
OES Time: Not reported
Date Completed: Not reported
Property Use: Not reported
Agency Id Number: Not reported
Agency Incident Number: Not reported
Time Notified: Not reported
Time Completed: Not reported
Surrounding Area: Not reported
Estimated Temperature: Not reported
Property Management: Not reported
More Than Two Substances Involved?: Not reported
Resp Agncy Personel # Of Decontaminated: Not reported
Responding Agency Personel # Of Injuries: Not reported
Responding Agency Personel # Of Fatalities: Not reported
Others Number Of Decontaminated: Not reported
Others Number Of Injuries: Not reported
Others Number Of Fatalities: Not reported
Vehicle Make/year: Not reported
Vehicle License Number: Not reported
Vehicle State: Not reported
Vehicle Id Number: Not reported
CA DOT PUC/ICC Number: Not reported
Company Name: Not reported
Reporting Officer Name/ID: Not reported
Report Date: Not reported
Facility Telephone: Not reported
Waterway Involved: No
Waterway: Not reported
Spill Site: Not reported
Cleanup By: Contractor
Containment: Not reported
What Happened: Not reported
Type: Not reported
Measure: Not reported
Other: Not reported
Date/Time: Not reported
Year: 1997
Agency: ARCO
Incident Date: 8/25/1997 12:00:00 AM

Map ID
 Direction
 Distance
 Elevation

MAP FINDINGS

Site

Database(s)

EDR ID Number
 EPA ID Number

CHARLIE MUSSALLI (Continued)

U001561215

| | |
|------------------------|--|
| Admin Agency: | Los Angeles City Fire Department |
| Amount: | Not reported |
| Contained: | Yes |
| Site Type: | Service Station |
| E Date: | Not reported |
| Substance: | Gasolene |
| Gallons: | 20 |
| Unknown: | 0 |
| Substance #2: | Not reported |
| Substance #3: | Not reported |
| Evacuations: | 0 |
| Number of Injuries: | 0 |
| Number of Fatalities: | 0 |
| #1 Pipeline: | Not reported |
| #2 Pipeline: | Not reported |
| #3 Pipeline: | Not reported |
| #1 Vessel >= 300 Tons: | Not reported |
| #2 Vessel >= 300 Tons: | Not reported |
| #3 Vessel >= 300 Tons: | Not reported |
| Evacs: | Not reported |
| Injuries: | Not reported |
| Fatals: | Not reported |
| Comments: | Not reported |
| Description: | Severed product line at a service station. |

289
SE
1/2-1
0.672 mi.
3550 ft.

SUPREME ROOFING CO., INC.
1015 GOWER ST N
HOLLYWOOD, CA 90038

LUST **S105032812**
Cortese **N/A**

Relative:
Lower
Actual:
310 ft.

| | |
|-------------------------------------|--------------------|
| LUST REG 4: | |
| Region: | 4 |
| Regional Board: | 04 |
| County: | Los Angeles |
| Facility Id: | 900380434 |
| Status: | Case Closed |
| Substance: | Gasoline |
| Substance Quantity: | Not reported |
| Local Case No: | Not reported |
| Case Type: | Groundwater |
| Abatement Method Used at the Site: | No Action Required |
| Global ID: | T0603700953 |
| W Global ID: | Not reported |
| Staff: | DP |
| Local Agency: | 19050 |
| Cross Street: | ELEANOR AVE |
| Enforcement Type: | CLOS |
| Date Leak Discovered: | 8/16/1988 |
| Date Leak First Reported: | 8/18/1999 |
| Date Leak Record Entered: | Not reported |
| Date Confirmation Began: | Not reported |
| Date Leak Stopped: | 8/16/1988 |
| Date Case Last Changed on Database: | 1/14/2002 |
| Date the Case was Closed: | 3/25/2002 |
| How Leak Discovered: | Repair Tank |
| How Leak Stopped: | Not reported |
| Cause of Leak: | Corrosion |

Map ID
Direction
Distance
Elevation

MAP FINDINGS

Site

Database(s)

EDR ID Number
EPA ID Number

SUPREME ROOFING CO., INC. (Continued)

S105032812

Leak Source: Tank
Operator: SUPREME ROOFING
Water System: Not reported
Well Name: Not reported
Approx. Dist To Production Well (ft): 8501.713651747495458104045148
Source of Cleanup Funding: Tank
Preliminary Site Assessment Workplan Submitted: 11/22/1999
Preliminary Site Assessment Began: Not reported
Pollution Characterization Began: 1/19/2001
Remediation Plan Submitted: Not reported
Remedial Action Underway: Not reported
Post Remedial Action Monitoring Began: Not reported
Enforcement Action Date: 1/19/2001
Historical Max MTBE Date: 1/1/1965
Hist Max MTBE Conc in Groundwater: 7
Hist Max MTBE Conc in Soil: 10900
Significant Interim Remedial Action Taken: Not reported
GW Qualifier: Not reported
Soil Qualifier: Not reported
Organization: Not reported
Owner Contact: Not reported
Responsible Party: PAUL R. PARRISH, JR.
RP Address: P.O. BOX 10740
Program: LUST
Lat/Long: 34.0891466 / -1
Local Agency Staff: PEJ
Beneficial Use: Not reported
Priority: Not reported
Cleanup Fund Id: Not reported
Suspended: Not reported
Assigned Name: Not reported
Summary: Not reported

LUST:

Name: SUPREME ROOFING CO., INC.
Address: 1015 GOWER ST N
City,State,Zip: HOLLYWOOD, CA 90038
Lead Agency: LOS ANGELES RWQCB (REGION 4)
Case Type: LUST Cleanup Site
Geo Track: http://geotracker.waterboards.ca.gov/profile_report.asp?global_id=T0603700953
Global Id: T0603700953
Latitude: 34.0891466
Longitude: -118.3223908
Status: Completed - Case Closed
Status Date: 03/25/2002
Case Worker: DPP
RB Case Number: 900380434
Local Agency: LOS ANGELES, CITY OF
File Location: Not reported
Local Case Number: Not reported
Potential Media Affect: Aquifer used for drinking water supply
Potential Contaminants of Concern: Gasoline
Site History: Not reported

LUST:

Global Id: T0603700953
Contact Type: Regional Board Caseworker

Map ID
Direction
Distance
Elevation

MAP FINDINGS

Site

Database(s)

EDR ID Number
EPA ID Number

SUPREME ROOFING CO., INC. (Continued)

S105032812

Contact Name: DANIEL PIROTTON
Organization Name: LOS ANGELES RWQCB (REGION 4)
Address: Not reported
City: R4 UNKNOWN
Email: dpirotton@waterboards.ca.gov
Phone Number: 2135766714

Global Id: T0603700953
Contact Type: Local Agency Caseworker
Contact Name: ELOY LUNA
Organization Name: LOS ANGELES, CITY OF
Address: 200 North Main Street, Suite 1780
City: LOS ANGELES
Email: eloy.luna@lacity.org
Phone Number: Not reported

LUST:

Global Id: T0603700953
Action Type: Other
Date: 08/16/1988
Action: Leak Discovery

Global Id: T0603700953
Action Type: Other
Date: 08/16/1988
Action: Leak Stopped

Global Id: T0603700953
Action Type: Other
Date: 08/18/1999
Action: Leak Reported

Global Id: T0603700953
Action Type: ENFORCEMENT
Date: 03/25/2002
Action: Closure/No Further Action Letter

Global Id: T0603700953
Action Type: ENFORCEMENT
Date: 01/19/2001
Action: * Historical Enforcement

Global Id: T0603700953
Action Type: RESPONSE
Date: 10/24/2002
Action: Unknown

LUST:

Global Id: T0603700953
Status: Open - Case Begin Date
Status Date: 08/16/1988

Global Id: T0603700953
Status: Open - Site Assessment
Status Date: 11/22/1999

Map ID
 Direction
 Distance
 Elevation

MAP FINDINGS

Site

Database(s)

EDR ID Number
 EPA ID Number

SUPREME ROOFING CO., INC. (Continued)

S105032812

Global Id: T0603700953
 Status: Open - Site Assessment
 Status Date: 01/19/2001

Global Id: T0603700953
 Status: Completed - Case Closed
 Status Date: 03/25/2002

CORTESE:

Name: SUPREME ROOFING CO., INC.
 Address: 1015 GOWER ST N
 City,State,Zip: HOLLYWOOD, CA 90038
 Region: CORTESE
 Envirostor Id: Not reported
 Global ID: T0603700953
 Site/Facility Type: LUST CLEANUP SITE
 Cleanup Status: COMPLETED - CASE CLOSED
 Status Date: Not reported
 Site Code: Not reported
 Latitude: Not reported
 Longitude: Not reported
 Owner: Not reported
 Enf Type: Not reported
 Swat R: Not reported
 Flag: active
 Order No: Not reported
 Waste Discharge System No: Not reported
 Effective Date: Not reported
 Region 2: Not reported
 WID Id: Not reported
 Solid Waste Id No: Not reported
 Waste Management Uit Name: Not reported
 File Name: Active Open

290
SSE
1/2-1
0.683 mi.
3606 ft.

CELEBRITY CAR WASH
901 VINE ST. N.
LOS ANGELES, CA 90038

LUST S106448080
Cortese N/A
CERS

Relative:
Lower
Actual:
293 ft.

LUST REG 4:
 Region: 4
 Regional Board: 04
 County: Los Angeles
 Facility Id: 900380489
 Status: Preliminary site assessment underway
 Substance: 71432,MTBE
 Substance Quantity: Not reported
 Local Case No: 22403
 Case Type: Groundwater
 Abatement Method Used at the Site: Not reported
 Global ID: T0603799647
 W Global ID: Not reported
 Staff: WXT
 Local Agency: 19050
 Cross Street: WILLOUGHBY AVE.

Map ID
Direction
Distance
Elevation

MAP FINDINGS

Site

Database(s)

EDR ID Number
EPA ID Number

CELEBRITY CAR WASH (Continued)

S106448080

Enforcement Type: DLSEL
Date Leak Discovered: 3/12/1999
Date Leak First Reported: 3/12/1999
Date Leak Record Entered: Not reported
Date Confirmation Began: 3/12/1999
Date Leak Stopped: Not reported
Date Case Last Changed on Database: Not reported
Date the Case was Closed: Not reported
How Leak Discovered: OM
How Leak Stopped: Other Means
Cause of Leak: UNK
Leak Source: Tank
Operator: Not reported
Water System: Not reported
Well Name: Not reported
Approx. Dist To Production Well (ft): Not reported
Source of Cleanup Funding: Tank
Preliminary Site Assessment Workplan Submitted: Not reported
Preliminary Site Assessment Began: 3/12/1999
Pollution Characterization Began: Not reported
Remediation Plan Submitted: Not reported
Remedial Action Underway: Not reported
Post Remedial Action Monitoring Began: Not reported
Enforcement Action Date: Not reported
Historical Max MTBE Date: Not reported
Hist Max MTBE Conc in Groundwater: Not reported
Hist Max MTBE Conc in Soil: Not reported
Significant Interim Remedial Action Taken: Not reported
GW Qualifier: Not reported
Soil Qualifier: Not reported
Organization: Not reported
Owner Contact: Not reported
Responsible Party: RAYMOND AFGANI
RP Address: 901 N. VINE ST.
Program: LUST
Lat/Long: 0 / 0
Local Agency Staff: Not reported
Beneficial Use: Not reported
Priority: Not reported
Cleanup Fund Id: Not reported
Suspended: Not reported
Assigned Name: Not reported
Summary: Not reported

LUST:

Name: CELEBRITY CAR WASH
Address: 901 VINE ST. N.
City,State,Zip: LOS ANGELES, CA 90038
Lead Agency: LOS ANGELES RWQCB (REGION 4)
Case Type: LUST Cleanup Site
Geo Track: http://geotracker.waterboards.ca.gov/profile_report.asp?global_id=T0603799647
Global Id: T0603799647
Latitude: 34.087275
Longitude: -118.327222
Status: Completed - Case Closed
Status Date: 12/23/2016
Case Worker: DMB

Map ID
Direction
Distance
Elevation

MAP FINDINGS

Site

Database(s)

EDR ID Number
EPA ID Number

CELEBRITY CAR WASH (Continued)

S106448080

RB Case Number: 900380489
Local Agency: LOS ANGELES, CITY OF
File Location: Regional Board
Local Case Number: 22403
Potential Media Affect: Aquifer used for drinking water supply
Potential Contaminants of Concern: Benzene, MTBE / TBA / Other Fuel Oxygenates
Site History: Not reported

LUST:

Global Id: T0603799647
Contact Type: Regional Board Caseworker
Contact Name: DAVID M. BJOSTAD
Organization Name: LOS ANGELES RWQCB (REGION 4)
Address: 320 W. 4th Street, Suite 200
City: Los Angeles
Email: dave.bjostad@waterboards.ca.gov
Phone Number: Not reported

Global Id: T0603799647
Contact Type: Local Agency Caseworker
Contact Name: ELOY LUNA
Organization Name: LOS ANGELES, CITY OF
Address: 200 North Main Street, Suite 1780
City: LOS ANGELES
Email: eloy.luna@lacity.org
Phone Number: Not reported

LUST:

Global Id: T0603799647
Action Type: ENFORCEMENT
Date: 02/28/2011
Action: Staff Letter

Global Id: T0603799647
Action Type: ENFORCEMENT
Date: 11/21/2016
Action: Staff Letter

Global Id: T0603799647
Action Type: Other
Date: 03/12/1999
Action: Leak Discovery

Global Id: T0603799647
Action Type: RESPONSE
Date: 05/20/2004
Action: Other Report / Document

Global Id: T0603799647
Action Type: RESPONSE
Date: 05/18/2016
Action: Remedial Progress Report

Global Id: T0603799647
Action Type: RESPONSE
Date: 04/26/2016
Action: Remedial Progress Report

Map ID
Direction
Distance
Elevation

MAP FINDINGS

Site

Database(s)

EDR ID Number
EPA ID Number

CELEBRITY CAR WASH (Continued)

S106448080

| | |
|--------------|-------------------------------------|
| Global Id: | T0603799647 |
| Action Type: | RESPONSE |
| Date: | 01/15/2016 |
| Action: | Remedial Progress Report |
| Global Id: | T0603799647 |
| Action Type: | RESPONSE |
| Date: | 02/23/2016 |
| Action: | Email Correspondence |
| Global Id: | T0603799647 |
| Action Type: | RESPONSE |
| Date: | 07/15/2016 |
| Action: | Monitoring Report - Semi-Annually |
| Global Id: | T0603799647 |
| Action Type: | RESPONSE |
| Date: | 07/26/2015 |
| Action: | Remedial Progress Report |
| Global Id: | T0603799647 |
| Action Type: | RESPONSE |
| Date: | 09/30/2016 |
| Action: | Soil and Water Investigation Report |
| Global Id: | T0603799647 |
| Action Type: | ENFORCEMENT |
| Date: | 11/29/2006 |
| Action: | Staff Letter |
| Global Id: | T0603799647 |
| Action Type: | ENFORCEMENT |
| Date: | 11/27/2007 |
| Action: | Staff Letter |
| Global Id: | T0603799647 |
| Action Type: | ENFORCEMENT |
| Date: | 12/23/2016 |
| Action: | Closure/No Further Action Letter |
| Global Id: | T0603799647 |
| Action Type: | RESPONSE |
| Date: | 02/28/2005 |
| Action: | Well Installation Report |
| Global Id: | T0603799647 |
| Action Type: | RESPONSE |
| Date: | 04/15/2011 |
| Action: | Remedial Progress Report |
| Global Id: | T0603799647 |
| Action Type: | RESPONSE |
| Date: | 07/15/2011 |
| Action: | Monitoring Report - Semi-Annually |
| Global Id: | T0603799647 |
| Action Type: | RESPONSE |

Map ID
Direction
Distance
Elevation

MAP FINDINGS

Site

Database(s)

EDR ID Number
EPA ID Number

CELEBRITY CAR WASH (Continued)

S106448080

Date: 05/18/2015
Action: Other Workplan - Regulator Responded

Global Id: T0603799647
Action Type: RESPONSE
Date: 06/01/2015
Action: Other Workplan - Regulator Responded

Global Id: T0603799647
Action Type: RESPONSE
Date: 04/05/2016
Action: Site Investigation Workplan - Regulator Responded

Global Id: T0603799647
Action Type: RESPONSE
Date: 08/11/2016
Action: Request for Closure - Regulator Responded

Global Id: T0603799647
Action Type: ENFORCEMENT
Date: 06/24/2008
Action: Staff Letter

Global Id: T0603799647
Action Type: ENFORCEMENT
Date: 03/29/2012
Action: Health and Safety Code Section 25296.10(c)

Global Id: T0603799647
Action Type: ENFORCEMENT
Date: 06/23/2016
Action: Staff Letter

Global Id: T0603799647
Action Type: ENFORCEMENT
Date: 09/19/2016
Action: Notification - Preclosure

Global Id: T0603799647
Action Type: RESPONSE
Date: 04/15/2004
Action: Monitoring Report - Quarterly

Global Id: T0603799647
Action Type: RESPONSE
Date: 07/15/2004
Action: Monitoring Report - Quarterly

Global Id: T0603799647
Action Type: RESPONSE
Date: 07/15/2004
Action: Soil and Water Investigation Workplan

Global Id: T0603799647
Action Type: RESPONSE
Date: 10/15/2004
Action: Monitoring Report - Quarterly

Map ID
Direction
Distance
Elevation

MAP FINDINGS

Site

Database(s)

EDR ID Number
EPA ID Number

CELEBRITY CAR WASH (Continued)

S106448080

Global Id: T0603799647
Action Type: RESPONSE
Date: 01/15/2012
Action: Monitoring Report - Semi-Annually

Global Id: T0603799647
Action Type: RESPONSE
Date: 01/15/2012
Action: Remedial Progress Report

Global Id: T0603799647
Action Type: REMEDIATION
Date: 03/05/2007
Action: Soil Vapor Extraction (SVE)

Global Id: T0603799647
Action Type: REMEDIATION
Date: 03/05/2007
Action: Pump & Treat (P&T) Groundwater

Global Id: T0603799647
Action Type: ENFORCEMENT
Date: 05/01/2008
Action: Staff Letter

Global Id: T0603799647
Action Type: ENFORCEMENT
Date: 05/20/2004
Action: Staff Letter

Global Id: T0603799647
Action Type: ENFORCEMENT
Date: 10/10/2012
Action: Notice of Violation

Global Id: T0603799647
Action Type: RESPONSE
Date: 01/15/2006
Action: Monitoring Report - Quarterly

Global Id: T0603799647
Action Type: RESPONSE
Date: 07/15/2012
Action: Monitoring Report - Semi-Annually

Global Id: T0603799647
Action Type: RESPONSE
Date: 10/15/2011
Action: Remedial Progress Report

Global Id: T0603799647
Action Type: RESPONSE
Date: 07/15/2012
Action: Remedial Progress Report

Global Id: T0603799647
Action Type: ENFORCEMENT

Map ID
Direction
Distance
Elevation

MAP FINDINGS

Site

Database(s)

EDR ID Number
EPA ID Number

CELEBRITY CAR WASH (Continued)

S106448080

Date: 08/27/2012
Action: Health and Safety Code Section 25296.10(c)

Global Id: T0603799647
Action Type: Other
Date: 03/12/1999
Action: Leak Reported

Global Id: T0603799647
Action Type: RESPONSE
Date: 12/29/2006
Action: Interim Remedial Action Plan

Global Id: T0603799647
Action Type: RESPONSE
Date: 12/29/2006
Action: Soil and Water Investigation Workplan

Global Id: T0603799647
Action Type: RESPONSE
Date: 01/15/2013
Action: Remedial Progress Report

Global Id: T0603799647
Action Type: RESPONSE
Date: 09/20/2012
Action: Other Report / Document

Global Id: T0603799647
Action Type: RESPONSE
Date: 01/15/2013
Action: Monitoring Report - Semi-Annually

Global Id: T0603799647
Action Type: ENFORCEMENT
Date: 04/06/2009
Action: Staff Letter

Global Id: T0603799647
Action Type: ENFORCEMENT
Date: 01/23/2009
Action: Site Visit / Inspection / Sampling

Global Id: T0603799647
Action Type: ENFORCEMENT
Date: 11/09/2012
Action: Meeting

Global Id: T0603799647
Action Type: RESPONSE
Date: 05/15/2007
Action: Well Installation Report

Global Id: T0603799647
Action Type: RESPONSE
Date: 05/15/2007
Action: Interim Remedial Action Report

Map ID
Direction
Distance
Elevation

MAP FINDINGS

Site

Database(s)

EDR ID Number
EPA ID Number

CELEBRITY CAR WASH (Continued)

S106448080

| | |
|--------------|---|
| Global Id: | T0603799647 |
| Action Type: | RESPONSE |
| Date: | 04/15/2007 |
| Action: | Monitoring Report - Quarterly |
| Global Id: | T0603799647 |
| Action Type: | RESPONSE |
| Date: | 07/15/2006 |
| Action: | Monitoring Report - Quarterly |
| Global Id: | T0603799647 |
| Action Type: | RESPONSE |
| Date: | 10/15/2006 |
| Action: | Monitoring Report - Quarterly |
| Global Id: | T0603799647 |
| Action Type: | RESPONSE |
| Date: | 07/15/2013 |
| Action: | Monitoring Report - Semi-Annually |
| Global Id: | T0603799647 |
| Action Type: | RESPONSE |
| Date: | 07/15/2013 |
| Action: | Remedial Progress Report |
| Global Id: | T0603799647 |
| Action Type: | ENFORCEMENT |
| Date: | 04/14/2009 |
| Action: | Technical Correspondence / Assistance / Other |
| Global Id: | T0603799647 |
| Action Type: | ENFORCEMENT |
| Date: | 06/15/2009 |
| Action: | Staff Letter |
| Global Id: | T0603799647 |
| Action Type: | ENFORCEMENT |
| Date: | 06/11/2015 |
| Action: | Staff Letter |
| Global Id: | T0603799647 |
| Action Type: | RESPONSE |
| Date: | 12/15/2008 |
| Action: | Other Report / Document |
| Global Id: | T0603799647 |
| Action Type: | RESPONSE |
| Date: | 10/15/2008 |
| Action: | Remedial Progress Report |
| Global Id: | T0603799647 |
| Action Type: | RESPONSE |
| Date: | 10/15/2008 |
| Action: | Monitoring Report - Quarterly |
| Global Id: | T0603799647 |
| Action Type: | RESPONSE |

Map ID
Direction
Distance
Elevation

MAP FINDINGS

Site

Database(s)

EDR ID Number
EPA ID Number

CELEBRITY CAR WASH (Continued)

S106448080

Date: 04/15/2009
Action: Remedial Progress Report

Global Id: T0603799647
Action Type: RESPONSE
Date: 10/15/2010
Action: Remedial Progress Report

Global Id: T0603799647
Action Type: RESPONSE
Date: 01/15/2008
Action: Interim Remedial Action Plan

Global Id: T0603799647
Action Type: RESPONSE
Date: 01/15/2008
Action: Soil and Water Investigation Workplan

Global Id: T0603799647
Action Type: RESPONSE
Date: 06/30/2010
Action: Electronic Reporting Submittal Due

Global Id: T0603799647
Action Type: RESPONSE
Date: 07/15/2007
Action: Monitoring Report - Quarterly

Global Id: T0603799647
Action Type: RESPONSE
Date: 10/15/2007
Action: Monitoring Report - Quarterly

Global Id: T0603799647
Action Type: RESPONSE
Date: 10/15/2007
Action: Remedial Progress Report

Global Id: T0603799647
Action Type: RESPONSE
Date: 01/15/2014
Action: Monitoring Report - Semi-Annually

Global Id: T0603799647
Action Type: ENFORCEMENT
Date: 05/22/2015
Action: Meeting

Global Id: T0603799647
Action Type: RESPONSE
Date: 01/15/2009
Action: Monitoring Report - Quarterly

Global Id: T0603799647
Action Type: RESPONSE
Date: 07/15/2008
Action: Remedial Progress Report

Map ID
Direction
Distance
Elevation

MAP FINDINGS

Site

Database(s)

EDR ID Number
EPA ID Number

CELEBRITY CAR WASH (Continued)

S106448080

Global Id: T0603799647
Action Type: RESPONSE
Date: 04/15/2009
Action: Monitoring Report - Quarterly

Global Id: T0603799647
Action Type: RESPONSE
Date: 07/15/2008
Action: Monitoring Report - Quarterly

Global Id: T0603799647
Action Type: RESPONSE
Date: 05/20/2008
Action: Other Workplan

Global Id: T0603799647
Action Type: RESPONSE
Date: 04/15/2008
Action: Monitoring Report - Quarterly

Global Id: T0603799647
Action Type: RESPONSE
Date: 05/20/2008
Action: Remedial Progress Report

Global Id: T0603799647
Action Type: RESPONSE
Date: 05/20/2008
Action: Remedial Progress Report

Global Id: T0603799647
Action Type: RESPONSE
Date: 07/30/2009
Action: Well Installation Report

Global Id: T0603799647
Action Type: RESPONSE
Date: 01/15/2008
Action: Monitoring Report - Quarterly

Global Id: T0603799647
Action Type: RESPONSE
Date: 01/15/2007
Action: Monitoring Report - Quarterly

Global Id: T0603799647
Action Type: RESPONSE
Date: 01/15/2005
Action: Monitoring Report - Quarterly

Global Id: T0603799647
Action Type: RESPONSE
Date: 07/15/2005
Action: Monitoring Report - Quarterly

Global Id: T0603799647
Action Type: RESPONSE

Map ID
Direction
Distance
Elevation

MAP FINDINGS

Site

Database(s)

EDR ID Number
EPA ID Number

CELEBRITY CAR WASH (Continued)

S106448080

Date: 01/15/2014
Action: Remedial Progress Report

Global Id: T0603799647
Action Type: ENFORCEMENT
Date: 11/29/2004
Action: Staff Letter

Global Id: T0603799647
Action Type: ENFORCEMENT
Date: 04/05/2004
Action: Staff Letter

Global Id: T0603799647
Action Type: ENFORCEMENT
Date: 05/24/2010
Action: Staff Letter

Global Id: T0603799647
Action Type: ENFORCEMENT
Date: 08/26/2011
Action: Clean Up Fund - Case Closure Review Summary Report (RSR)

Global Id: T0603799647
Action Type: ENFORCEMENT
Date: 09/06/2012
Action: Clean Up Fund - Case Closure Review Summary Report (RSR)

Global Id: T0603799647
Action Type: RESPONSE
Date: 06/26/2009
Action: Other Report / Document

Global Id: T0603799647
Action Type: RESPONSE
Date: 07/15/2009
Action: Remedial Progress Report

Global Id: T0603799647
Action Type: RESPONSE
Date: 07/15/2009
Action: Monitoring Report - Semi-Annually

Global Id: T0603799647
Action Type: RESPONSE
Date: 10/15/2009
Action: Remedial Progress Report

Global Id: T0603799647
Action Type: RESPONSE
Date: 07/15/2010
Action: Remedial Progress Report

Global Id: T0603799647
Action Type: RESPONSE
Date: 04/30/2012
Action: Electronic Reporting Submittal Due

Map ID
Direction
Distance
Elevation

MAP FINDINGS

Site

Database(s)

EDR ID Number
EPA ID Number

CELEBRITY CAR WASH (Continued)

S106448080

| | |
|--------------|--|
| Global Id: | T0603799647 |
| Action Type: | RESPONSE |
| Date: | 01/15/2010 |
| Action: | Monitoring Report - Semi-Annually |
| Global Id: | T0603799647 |
| Action Type: | RESPONSE |
| Date: | 01/15/2010 |
| Action: | Remedial Progress Report |
| Global Id: | T0603799647 |
| Action Type: | RESPONSE |
| Date: | 07/15/2010 |
| Action: | Monitoring Report - Semi-Annually |
| Global Id: | T0603799647 |
| Action Type: | RESPONSE |
| Date: | 04/30/2012 |
| Action: | Corrective Action Plan / Remedial Action Plan |
| Global Id: | T0603799647 |
| Action Type: | RESPONSE |
| Date: | 10/15/2015 |
| Action: | Remedial Progress Report |
| Global Id: | T0603799647 |
| Action Type: | RESPONSE |
| Date: | 07/15/2014 |
| Action: | Remedial Progress Report |
| Global Id: | T0603799647 |
| Action Type: | ENFORCEMENT |
| Date: | 01/26/2007 |
| Action: | Staff Letter |
| Global Id: | T0603799647 |
| Action Type: | ENFORCEMENT |
| Date: | 08/20/2015 |
| Action: | Staff Letter |
| Global Id: | T0603799647 |
| Action Type: | ENFORCEMENT |
| Date: | 07/02/2010 |
| Action: | Clean Up Fund - Case Closure Review Summary Report (RSR) |
| Global Id: | T0603799647 |
| Action Type: | ENFORCEMENT |
| Date: | 07/05/2016 |
| Action: | Clean Up Fund - Case Closure Review Summary Report (RSR) |
| Global Id: | T0603799647 |
| Action Type: | RESPONSE |
| Date: | 01/15/2016 |
| Action: | Monitoring Report - Semi-Annually |
| Global Id: | T0603799647 |
| Action Type: | RESPONSE |

Map ID
Direction
Distance
Elevation

MAP FINDINGS

Site

Database(s)

EDR ID Number
EPA ID Number

CELEBRITY CAR WASH (Continued)

S106448080

Date: 07/15/2014
Action: Monitoring Report - Semi-Annually

Global Id: T0603799647
Action Type: RESPONSE
Date: 02/28/2017
Action: Well Destruction Report

LUST:

Global Id: T0603799647
Status: Open - Case Begin Date
Status Date: 03/12/1999

Global Id: T0603799647
Status: Open - Site Assessment
Status Date: 03/12/1999

Global Id: T0603799647
Status: Open - Site Assessment
Status Date: 04/10/2003

Global Id: T0603799647
Status: Open - Site Assessment
Status Date: 01/13/2005

Global Id: T0603799647
Status: Open - Site Assessment
Status Date: 02/12/2007

Global Id: T0603799647
Status: Open - Remediation
Status Date: 03/05/2007

Global Id: T0603799647
Status: Open - Site Assessment
Status Date: 03/18/2008

Global Id: T0603799647
Status: Open - Remediation
Status Date: 04/06/2009

Global Id: T0603799647
Status: Open - Remediation
Status Date: 06/25/2009

Global Id: T0603799647
Status: Completed - Case Closed
Status Date: 12/23/2016

CORTESE:

Name: CELEBRITY CAR WASH
Address: 901 VINE ST. N.
City,State,Zip: LOS ANGELES, CA 90038
Region: CORTESE
Envirostor Id: Not reported

Map ID
Direction
Distance
Elevation

MAP FINDINGS

Site

Database(s)

EDR ID Number
EPA ID Number

CELEBRITY CAR WASH (Continued)

S106448080

Global ID: T0603799647
Site/Facility Type: LUST CLEANUP SITE
Cleanup Status: COMPLETED - CASE CLOSED
Status Date: Not reported
Site Code: Not reported
Latitude: Not reported
Longitude: Not reported
Owner: Not reported
Enf Type: Not reported
Swat R: Not reported
Flag: active
Order No: Not reported
Waste Discharge System No: Not reported
Effective Date: Not reported
Region 2: Not reported
WID Id: Not reported
Solid Waste Id No: Not reported
Waste Management Uit Name: Not reported
File Name: Active Open

CERS:

Name: CELEBRITY CAR WASH
Address: 901 VINE ST. N.
City,State,Zip: LOS ANGELES, CA 90038
Site ID: 229971
CERS ID: T0603799647
CERS Description: Leaking Underground Storage Tank Cleanup Site

Affiliation:

Affiliation Type Desc: Local Agency Caseworker
Entity Name: ELOY LUNA - LOS ANGELES, CITY OF
Entity Title: Not reported
Affiliation Address: 200 North Main Street, Suite 1780
Affiliation City: LOS ANGELES
Affiliation State: CA
Affiliation Country: Not reported
Affiliation Zip: Not reported
Affiliation Phone: Not reported

Affiliation Type Desc: Regional Board Caseworker
Entity Name: DAVID M. BJOSTAD - LOS ANGELES RWQCB (REGION 4)
Entity Title: Not reported
Affiliation Address: 320 W. 4th Street, Suite 200
Affiliation City: Los Angeles
Affiliation State: CA
Affiliation Country: Not reported
Affiliation Zip: Not reported
Affiliation Phone: Not reported

Map ID
Direction
Distance
Elevation

MAP FINDINGS

Site

Database(s) EDR ID Number
EPA ID Number

291
North
1/2-1
0.687 mi.
3625 ft.

2029 NORTH IVAR AVENUE
LOS ANGELES, CA 90068

CHMIRS S125741169
N/A

Relative:
Higher
Actual:
466 ft.

CHMIRS:
Name: Not reported
Address: 2029 NORTH IVAR AVENUE
City,State,Zip: LOS ANGELES, CA 90068
OES Incident Number: 19-7857
OES notification: 12/09/2019
OES Date: Not reported
OES Time: Not reported
Date Completed: Not reported
Property Use: Not reported
Agency Id Number: Not reported
Agency Incident Number: Not reported
Time Notified: Not reported
Time Completed: Not reported
Surrounding Area: Not reported
Estimated Temperature: Not reported
Property Management: Not reported
More Than Two Substances Involved?: Not reported
Resp Agency Personel # Of Decontaminated: Not reported
Responding Agency Personel # Of Injuries: Not reported
Responding Agency Personel # Of Fatalities: Not reported
Others Number Of Decontaminated: Not reported
Others Number Of Injuries: Not reported
Others Number Of Fatalities: Not reported
Vehicle Make/year: Not reported
Vehicle License Number: Not reported
Vehicle State: Not reported
Vehicle Id Number: Not reported
CA DOT PUC/ICC Number: Not reported
Company Name: Not reported
Reporting Officer Name/ID: Not reported
Report Date: Not reported
Facility Telephone: Not reported
Waterway Involved: No
Waterway: Not reported
Spill Site: Residence
Cleanup By: City of LA
Containment: Not reported
What Happened: Not reported
Type: Not reported
Measure: Not reported
Other: Not reported
Type: SEWAGE
Measure: Gal(s)
Other: Not reported
Date/Time: 1326
Year: 2019
Agency: City of LA
Incident Date: 12/09/2019
Admin Agency: Los Angeles City Fire Department
Amount: Not reported
Contained: Stopped
Site Type: Not reported

Map ID
 Direction
 Distance
 Elevation

MAP FINDINGS

Site

Database(s)

EDR ID Number
 EPA ID Number

(Continued)

S125741169

| | |
|------------------------|---|
| E Date: | Not reported |
| Substance: | Sewage |
| Quantity Released: | 10,314 |
| Unknown: | Not reported |
| Substance #2: | Not reported |
| Substance #3: | Not reported |
| Evacuations: | Not reported |
| Number of Injuries: | Not reported |
| Number of Fatalities: | Not reported |
| #1 Pipeline: | No |
| #2 Pipeline: | No |
| #3 Pipeline: | No |
| #1 Vessel >= 300 Tons: | No |
| #2 Vessel >= 300 Tons: | No |
| #3 Vessel >= 300 Tons: | Yes |
| Evacs: | No |
| Injuries: | No |
| Fatals: | No |
| Comments: | Not reported |
| Description: | RP states: A blockage in the main line was the cause of the release. The release is stopped and contained. The release impacted a basement. No waterways or storm drains were impacted. Clean up is in progress through the City of LA. |

AY292

CHMIRS S125739520
 N/A

East 5901 WEST SUNSET BLVD - HOLLYWOOD STUDIO DISTRICT
 1/2-1 HOLLYWOOD, CA 90028

0.693 mi.
 3658 ft. Site 1 of 4 in cluster AY

Relative:
 Higher

CHMIRS:

Actual:
 364 ft.

| | |
|---|---|
| Name: | Not reported |
| Address: | 5901 WEST SUNSET BLVD - HOLLYWOOD STUDIO DISTRICT |
| City,State,Zip: | HOLLYWOOD, CA 90028 |
| OES Incident Number: | 19-6094 |
| OES notification: | 09/20/2019 |
| OES Date: | Not reported |
| OES Time: | Not reported |
| Date Completed: | Not reported |
| Property Use: | Not reported |
| Agency Id Number: | Not reported |
| Agency Incident Number: | Not reported |
| Time Notified: | Not reported |
| Time Completed: | Not reported |
| Surrounding Area: | Not reported |
| Estimated Temperature: | Not reported |
| Property Management: | Not reported |
| More Than Two Substances Involved?: | Not reported |
| Resp Agncy Personel # Of Decontaminated: | Not reported |
| Responding Agency Personel # Of Injuries: | Not reported |
| Responding Agency Personel # Of Fatalities: | Not reported |
| Others Number Of Decontaminated: | Not reported |
| Others Number Of Injuries: | Not reported |
| Others Number Of Fatalities: | Not reported |
| Vehicle Make/year: | Not reported |
| Vehicle License Number: | Not reported |
| Vehicle State: | Not reported |

Map ID
Direction
Distance
Elevation

MAP FINDINGS

Site

Database(s)

EDR ID Number
EPA ID Number

(Continued)

S125739520

| | |
|----------------------------|---|
| Vehicle Id Number: | Not reported |
| CA DOT PUC/ICC Number: | Not reported |
| Company Name: | Not reported |
| Reporting Officer Name/ID: | Not reported |
| Report Date: | Not reported |
| Facility Telephone: | Not reported |
| Waterway Involved: | No |
| Waterway: | Not reported |
| Spill Site: | Residence |
| Cleanup By: | Unrecoverable |
| Containment: | Not reported |
| What Happened: | Not reported |
| Type: | Not reported |
| Measure: | Not reported |
| Other: | Not reported |
| Type: | VAPOR |
| Measure: | N/A |
| Other: | Not reported |
| Date/Time: | 1045 |
| Year: | 2019 |
| Agency: | SoCal Gas |
| Incident Date: | 09/20/2019 |
| Admin Agency: | Los Angeles City Fire Department |
| Amount: | Not reported |
| Contained: | Not stopped |
| Site Type: | Not reported |
| E Date: | Not reported |
| Substance: | Natural Gas |
| Quantity Released: | Unknown |
| Unknown: | Not reported |
| Substance #2: | Not reported |
| Substance #3: | Not reported |
| Evacuations: | 190 |
| Number of Injuries: | Not reported |
| Number of Fatalities: | Not reported |
| #1 Pipeline: | No |
| #2 Pipeline: | No |
| #3 Pipeline: | No |
| #1 Vessel >= 300 Tons: | No |
| #2 Vessel >= 300 Tons: | No |
| #3 Vessel >= 300 Tons: | No |
| Evacs: | Yes |
| Injuries: | No |
| Fatals: | No |
| Comments: | Not reported |
| Description: | Caller states that a third party construction operator was excavating and looking for a sewer when they struck a 2" plastic main. The damage to the main and subsequent release of natural gas prompted local Fire Department to order the precautionary evacuation of 180 construction workers and 10 residents from the immediate area. Estimated time of control for the release is 3 hours. |

Map ID
Direction
Distance
Elevation

MAP FINDINGS

Site

Database(s)

EDR ID Number
EPA ID Number

293
SW
1/2-1
0.696 mi.
3677 ft.

Relative:
Lower

Actual:
296 ft.

PROFESSIONAL TIRE AND AUTO
6921 SANTA MONICA BLVD
HOLLYWOOD, CA 90038

RCRA-SQG 1000820243
LUST CAD983662776
FINDS
ECHO
Cortese
HAZNET
HIST CORTESE
CERS
HWTS

RCRA-SQG:

Date form received by agency: 1993-03-25 00:00:00.0
Facility name: PROFESSIONAL TIRE AND AUTO
Facility address: 6921 SANTA MONICA BLVD
HOLLYWOOD, CA 90038

EPA ID: CAD983662776
Contact: CHERIL LONGACRE
Contact address: 6921 SANTA MONICA BLVD
HOLLYWOOD, CA 90038

Contact country: US
Contact telephone: 213-962-8111
Contact email: Not reported
EPA Region: 09
Classification: Small Small Quantity Generator
Description: Handler: generates more than 100 and less than 1000 kg of hazardous waste during any calendar month and accumulates less than 6000 kg of hazardous waste at any time; or generates 100 kg or less of hazardous waste during any calendar month, and accumulates more than 1000 kg of hazardous waste at any time

Owner/Operator Summary:

Owner/operator name: ALAN LONGACRE
Owner/operator address: 6921 SANTA MONICA BLVD
HOLLYWOOD, CA 90038

Owner/operator country: Not reported
Owner/operator telephone: 213-962-8111
Owner/operator email: Not reported
Owner/operator fax: Not reported
Owner/operator extension: Not reported
Legal status: Private
Owner/Operator Type: Owner
Owner/Op start date: Not reported
Owner/Op end date: Not reported

Handler Activities Summary:

U.S. importer of hazardous waste: No
Mixed waste (haz. and radioactive): No
Recycler of hazardous waste: No
Transporter of hazardous waste: No
Treater, storer or disposer of HW: No
Underground injection activity: No
On-site burner exemption: No
Furnace exemption: No
Used oil fuel burner: No
Used oil processor: No
User oil refiner: No
Used oil fuel marketer to burner: No
Used oil Specification marketer: No

Map ID
Direction
Distance
Elevation

MAP FINDINGS

Site

Database(s)

EDR ID Number
EPA ID Number

PROFESSIONAL TIRE AND AUTO (Continued)

1000820243

Used oil transfer facility: No
Used oil transporter: No

Violation Status: No violations found

LUST REG 4:

Region: 4
Regional Board: 04
County: Los Angeles
Facility Id: 900380398
Status: Case Closed
Substance: Gasoline
Substance Quantity: Not reported
Local Case No: Not reported
Case Type: Groundwater
Abatement Method Used at the Site: Not reported
Global ID: T0603700949
W Global ID: Not reported
Staff: UNK
Local Agency: 19050
Cross Street: MANSFIELD AVE
Enforcement Type: Not reported
Date Leak Discovered: 12/27/1996
Date Leak First Reported: 12/27/1996
Date Leak Record Entered: 5/2/1997
Date Confirmation Began: Not reported
Date Leak Stopped: Not reported
Date Case Last Changed on Database: 12/27/1996
Date the Case was Closed: 6/19/1997
How Leak Discovered: Subsurface Monitoring
How Leak Stopped: Not reported
Cause of Leak: UNK
Leak Source: UNK
Operator: Not reported
Water System: Not reported
Well Name: Not reported
Approx. Dist To Production Well (ft): 12904.947831312421693039325871
Source of Cleanup Funding: UNK
Preliminary Site Assessment Workplan Submitted: 4/7/1997
Preliminary Site Assessment Began: 3/28/1996
Pollution Characterization Began: Not reported
Remediation Plan Submitted: Not reported
Remedial Action Underway: Not reported
Post Remedial Action Monitoring Began: Not reported
Enforcement Action Date: Not reported
Historical Max MTBE Date: Not reported
Hist Max MTBE Conc in Groundwater: Not reported
Hist Max MTBE Conc in Soil: Not reported
Significant Interim Remedial Action Taken: Not reported
GW Qualifier: Not reported
Soil Qualifier: Not reported
Organization: Not reported
Owner Contact: Not reported
Responsible Party: MORGAN ADAMS INC.
RP Address: 1545 WILSHIRE BLVD., LOS ANGELES CA 90017
Program: LUST
Lat/Long: 34.0907733 / -1
Local Agency Staff: PEJ

Map ID
Direction
Distance
Elevation

MAP FINDINGS

Site

Database(s)

EDR ID Number
EPA ID Number

PROFESSIONAL TIRE AND AUTO (Continued)

1000820243

Beneficial Use: Not reported
Priority: Not reported
Cleanup Fund Id: Not reported
Suspended: Not reported
Assigned Name: Not reported
Summary: Not reported

LUST:

Name: PROFESSIONAL TIRE & AUTO PROP.
Address: 6921 SANTA MONICA BLVD
City,State,Zip: LOS ANGELES, CA 90038
Lead Agency: LOS ANGELES RWQCB (REGION 4)
Case Type: LUST Cleanup Site
Geo Track: http://geotracker.waterboards.ca.gov/profile_report.asp?global_id=T0603700949
Global Id: T0603700949
Latitude: 34.090694
Longitude: -118.3407138
Status: Completed - Case Closed
Status Date: 06/19/1997
Case Worker: YR
RB Case Number: 900380398
Local Agency: LOS ANGELES, CITY OF
File Location: Not reported
Local Case Number: Not reported
Potential Media Affect: Aquifer used for drinking water supply
Potential Contaminants of Concern: Gasoline
Site History: Not reported

LUST:

Global Id: T0603700949
Contact Type: Local Agency Caseworker
Contact Name: ELOY LUNA
Organization Name: LOS ANGELES, CITY OF
Address: 200 North Main Street, Suite 1780
City: LOS ANGELES
Email: eloy.luna@lacity.org
Phone Number: Not reported

Global Id: T0603700949
Contact Type: Regional Board Caseworker
Contact Name: YUE RONG
Organization Name: LOS ANGELES RWQCB (REGION 4)
Address: 320 W. 4TH ST., SUITE 200
City: Los Angeles
Email: yrong@waterboards.ca.gov
Phone Number: Not reported

LUST:

Global Id: T0603700949
Action Type: Other
Date: 12/27/1996
Action: Leak Discovery

Global Id: T0603700949
Action Type: Other
Date: 12/27/1996
Action: Leak Reported

Map ID
Direction
Distance
Elevation

MAP FINDINGS

Site

Database(s)

EDR ID Number
EPA ID Number

PROFESSIONAL TIRE AND AUTO (Continued)

1000820243

LUST:

Global Id: T0603700949
Status: Open - Case Begin Date
Status Date: 03/28/1996

Global Id: T0603700949
Status: Open - Site Assessment
Status Date: 03/28/1996

Global Id: T0603700949
Status: Open - Site Assessment
Status Date: 04/07/1997

Global Id: T0603700949
Status: Completed - Case Closed
Status Date: 06/19/1997

FINDS:

Registry ID: 110002895172

Click Here:

Environmental Interest/Information System:

RCRAInfo is a national information system that supports the Resource Conservation and Recovery Act (RCRA) program through the tracking of events and activities related to facilities that generate, transport, and treat, store, or dispose of hazardous waste. RCRAInfo allows RCRA program staff to track the notification, permit, compliance, and corrective action activities required under RCRA.

STATE MASTER

[Click this hyperlink](#) while viewing on your computer to access additional FINDS: detail in the EDR Site Report.

ECHO:

Envid: 1000820243
Registry ID: 110002895172
DFR URL: <http://echo.epa.gov/detailed-facility-report?fid=110002895172>
Name: PROFESSIONAL TIRE AND AUTO
Address: 6921 SANTA MONICA BLVD
City,State,Zip: HOLLYWOOD, CA 90038

CORTESE:

Name: PROFESSIONAL TIRE & AUTO PROP.
Address: 6921 SANTA MONICA BLVD
City,State,Zip: LOS ANGELES, CA 90038
Region: CORTESE
Envirostor Id: Not reported
Global ID: T0603700949
Site/Facility Type: LUST CLEANUP SITE
Cleanup Status: COMPLETED - CASE CLOSED
Status Date: Not reported
Site Code: Not reported
Latitude: Not reported
Longitude: Not reported
Owner: Not reported

Map ID
Direction
Distance
Elevation

MAP FINDINGS

Site

Database(s)

EDR ID Number
EPA ID Number

PROFESSIONAL TIRE AND AUTO (Continued)

1000820243

Enf Type: Not reported
Swat R: Not reported
Flag: active
Order No: Not reported
Waste Discharge System No: Not reported
Effective Date: Not reported
Region 2: Not reported
WID Id: Not reported
Solid Waste Id No: Not reported
Waste Management Uit Name: Not reported
File Name: Active Open

HAZNET:

Name: PROFESSIONAL TIRE AND AUTO
Address: 6921 SANTA MONICA BLVD
Address 2: Not reported
City,State,Zip: HOLLYWOOD, CA 900380000
Contact: ALAN F LONGACRE OWNER
Telephone: 3239628111
Mailing Name: Not reported
Mailing Address: 811 N WESTERN

Year: 2001
Gepaid: CAD983662776
TSD EPA ID: CAT000613893
CA Waste Code: 134 - Aqueous solution with total organic residues less than 10 percent
Disposal Method: H01 - Transfer Station
Tons: 0.168

Year: 2000
Gepaid: CAD983662776
TSD EPA ID: CAT000613893
CA Waste Code: 134 - Aqueous solution with total organic residues less than 10 percent
Disposal Method: H01 - Transfer Station
Tons: 0.042

Year: 1996
Gepaid: CAD983662776
TSD EPA ID: CAD028409019
CA Waste Code: 134 - Aqueous solution with total organic residues less than 10 percent
Disposal Method: T01 - Treatment, Tank
Tons: 1.26

Year: 1995
Gepaid: CAD983662776
TSD EPA ID: CAD028409019
CA Waste Code: 134 - Aqueous solution with total organic residues less than 10 percent
Disposal Method: T01 - Treatment, Tank
Tons: 2.94

Additional Info:

Map ID
Direction
Distance
Elevation

MAP FINDINGS

Site

Database(s)

EDR ID Number
EPA ID Number

PROFESSIONAL TIRE AND AUTO (Continued)

1000820243

Year: 1995
Gen EPA ID: CAD983662776

Shipment Date: 19951227
Creation Date: 7/29/1996 0:00:00
Receipt Date: 19951227
Manifest ID: 95543105
Trans EPA ID: CAD009684234
Trans Name: Not reported
Trans 2 EPA ID: Not reported
Trans 2 Name: Not reported
TSDf EPA ID: CAD028409019
Trans Name: Not reported
TSDf Alt EPA ID: Not reported
TSDf Alt Name: Not reported
Waste Code Description: 134 - Aqueous solution with <10% total organic residues
RCRA Code: Not reported
Meth Code: T01 - Treatment, Tank
Quantity Tons: 2.94
Waste Quantity: 700
Quantity Unit: G
Additional Code 1: Not reported
Additional Code 2: Not reported
Additional Code 3: Not reported
Additional Code 4: Not reported
Additional Code 5: Not reported

Additional Info:

Year: 2000
Gen EPA ID: CAD983662776

Shipment Date: 20001103
Creation Date: 1/9/2001 0:00:00
Receipt Date: 20001108
Manifest ID: 20287093
Trans EPA ID: SCR000075150
Trans Name: Not reported
Trans 2 EPA ID: SCR000074591
Trans 2 Name: Not reported
TSDf EPA ID: CAT000613893
Trans Name: Not reported
TSDf Alt EPA ID: Not reported
TSDf Alt Name: Not reported
Waste Code Description: 134 - Aqueous solution with <10% total organic residues
RCRA Code: D039
Meth Code: H01 - Transfer Station
Quantity Tons: 0.042
Waste Quantity: 10
Quantity Unit: G
Additional Code 1: Not reported
Additional Code 2: Not reported
Additional Code 3: Not reported
Additional Code 4: Not reported
Additional Code 5: Not reported

Additional Info:

Map ID
Direction
Distance
Elevation

MAP FINDINGS

Site

Database(s)

EDR ID Number
EPA ID Number

PROFESSIONAL TIRE AND AUTO (Continued)

1000820243

Year: 1996
Gen EPA ID: CAD983662776

Shipment Date: 19960109
Creation Date: 9/18/1996 0:00:00
Receipt Date: 19960109
Manifest ID: 95543110
Trans EPA ID: CAD009684234
Trans Name: Not reported
Trans 2 EPA ID: Not reported
Trans 2 Name: Not reported
TSDf EPA ID: CAD028409019
Trans Name: Not reported
TSDf Alt EPA ID: Not reported
TSDf Alt Name: Not reported
Waste Code Description: 134 - Aqueous solution with <10% total organic residues
RCRA Code: Not reported
Meth Code: T01 - Treatment, Tank
Quantity Tons: 1.26
Waste Quantity: 300
Quantity Unit: G
Additional Code 1: Not reported
Additional Code 2: Not reported
Additional Code 3: Not reported
Additional Code 4: Not reported
Additional Code 5: Not reported

Additional Info:

Year: 2001
Gen EPA ID: CAD983662776

Shipment Date: 20010419
Creation Date: 6/20/2001 0:00:00
Receipt Date: 20010425
Manifest ID: 20630791
Trans EPA ID: SCR000075150
Trans Name: Not reported
Trans 2 EPA ID: Not reported
Trans 2 Name: Not reported
TSDf EPA ID: CAT000613893
Trans Name: Not reported
TSDf Alt EPA ID: Not reported
TSDf Alt Name: Not reported
Waste Code Description: 134 - Aqueous solution with <10% total organic residues
RCRA Code: D039
Meth Code: H01 - Transfer Station
Quantity Tons: 0.084
Waste Quantity: 20
Quantity Unit: G
Additional Code 1: Not reported
Additional Code 2: Not reported
Additional Code 3: Not reported
Additional Code 4: Not reported
Additional Code 5: Not reported

Shipment Date: 20010123
Creation Date: 3/22/2001 0:00:00

Map ID
Direction
Distance
Elevation

MAP FINDINGS

Site

Database(s)

EDR ID Number
EPA ID Number

PROFESSIONAL TIRE AND AUTO (Continued)

1000820243

Receipt Date: 20010125
Manifest ID: 20394624
Trans EPA ID: SCR000075150
Trans Name: Not reported
Trans 2 EPA ID: SCR000074591
Trans 2 Name: Not reported
TSDf EPA ID: CAT000613893
Trans Name: Not reported
TSDf Alt EPA ID: Not reported
TSDf Alt Name: Not reported
Waste Code Description: 134 - Aqueous solution with <10% total organic residues
RCRA Code: D039
Meth Code: H01 - Transfer Station
Quantity Tons: 0.084
Waste Quantity: 20
Quantity Unit: G
Additional Code 1: Not reported
Additional Code 2: Not reported
Additional Code 3: Not reported
Additional Code 4: Not reported
Additional Code 5: Not reported

HIST CORTESE:

edr_fname: PROFESSIONAL TIRE & AUTO
edr_fadd1: 6921 SANTA MONICA
City,State,Zip: LOS ANGELES, CA 90038
Region: CORTESE
Facility County Code: 19
Reg By: LTNKA
Reg Id: 900380398

CERS:

Name: PROFESSIONAL TIRE & AUTO PROP.
Address: 6921 SANTA MONICA BLVD
City,State,Zip: LOS ANGELES, CA 90038
Site ID: 189368
CERS ID: T0603700949
CERS Description: Leaking Underground Storage Tank Cleanup Site

Affiliation:

Affiliation Type Desc: Regional Board Caseworker
Entity Name: YUE RONG - LOS ANGELES RWQCB (REGION 4)
Entity Title: Not reported
Affiliation Address: 320 W. 4TH ST., SUITE 200
Affiliation City: Los Angeles
Affiliation State: CA
Affiliation Country: Not reported
Affiliation Zip: Not reported
Affiliation Phone: Not reported

Affiliation Type Desc: Local Agency Caseworker
Entity Name: ELOY LUNA - LOS ANGELES, CITY OF
Entity Title: Not reported
Affiliation Address: 200 North Main Street, Suite 1780
Affiliation City: LOS ANGELES
Affiliation State: CA
Affiliation Country: Not reported

Map ID
Direction
Distance
Elevation

MAP FINDINGS

Site

Database(s)

EDR ID Number
EPA ID Number

PROFESSIONAL TIRE AND AUTO (Continued)

1000820243

Affiliation Zip: Not reported
Affiliation Phone: Not reported

HWTS:

Name: PROFESSIONAL TIRE AND AUTO
Address: 6921 SANTA MONICA BLVD
Address 2: Not reported
City,State,Zip: HOLLYWOOD, CA 900380000
EPA ID: CAD983662776
Inactive Date: 06/30/2002
Create Date: 03/25/1993
Last Act Date: 08/10/2004
Mailing Name: Not reported
Mailing Address: 811 N WESTERN
Mailing Address 2: Not reported
Mailing City,State,Zip: LOS ANGELES, CA 900291115
Owner Name: ALAN LONGACRE
Owner Address: 6921 SANTA MONICA BLVD
Owner Address 2: Not reported
Owner City,State,Zip: LOS ANGELES, CA 900381115
Contact Name: ALAN F LONGACRE OWNER
Contact Address: INACTIVE PER VQ01 - BMI
Contact Address 2: Not reported
City,State,Zip: LOS ANGELES, CA 900381115

294
ESE
1/2-1
0.705 mi.
3725 ft.

**SANTA MONICA/VINE PRIMARY SITE NO. 1
GORDON ST/LEXINGTON AVE/TAMARIND AVE
LOS ANGELES, CA 90038**

**ENVIROSTOR S107737282
SCH N/A**

**Relative:
Lower
Actual:
324 ft.**

ENVIROSTOR:
Name: SANTA MONICA/VINE PRIMARY SITE NO. 1
Address: GORDON ST/LEXINGTON AVE/TAMARIND AVE
City,State,Zip: LOS ANGELES, CA 90038
Facility ID: 19880063
Status: Inactive - Withdrawn
Status Date: 08/20/2002
Site Code: 304121
Site Type: School Investigation
Site Type Detailed: School
Acres: 1.5
NPL: NO
Regulatory Agencies: SMBRP
Lead Agency: SMBRP
Program Manager: Not reported
Supervisor: Mark Malinowski
Division Branch: Southern California Schools & Brownfields Outreach
Assembly: 50
Senate: 24
Special Program: Not reported
Restricted Use: NO
Site Mgmt Req: NONE SPECIFIED
Funding: School District
Latitude: 34.09251
Longitude: -118.3192

Map ID
Direction
Distance
Elevation

MAP FINDINGS

Site

Database(s) EDR ID Number
EPA ID Number

SANTA MONICA/VINE PRIMARY SITE NO. 1 (Continued)

S107737282

APN: NONE SPECIFIED
Past Use: RESIDENTIAL AREA
Potential COC: NONE SPECIFIED
Confirmed COC: NONE SPECIFIED
Potential Description: NONE SPECIFIED
Alias Name: LAUSD-SANTA MONICA/VINE PRIMARY #1/CDE
Alias Type: Alternate Name
Alias Name: LAUSD-SANTA MONICA/VINE PRIMARY #1/VCA
Alias Type: Alternate Name
Alias Name: LOS ANGELES UNIFIED SCHOOL DISTRICT
Alias Type: Alternate Name
Alias Name: SANTA MONICA/VINE PRIMARY SITE #1
Alias Type: Alternate Name
Alias Name: 304057
Alias Type: Project Code (Site Code)
Alias Name: 304121
Alias Type: Project Code (Site Code)
Alias Name: 19880063
Alias Type: Envirostor ID Number

Completed Info:

Completed Area Name: PROJECT WIDE
Completed Sub Area Name: Not reported
Completed Document Type: Phase 1
Completed Date: 02/11/2000
Comments: Not reported

Completed Area Name: PROJECT WIDE
Completed Sub Area Name: Not reported
Completed Document Type: Cost Recovery Closeout Memo
Completed Date: 08/20/2002
Comments: Not reported

Completed Area Name: PROJECT WIDE
Completed Sub Area Name: Not reported
Completed Document Type: Environmental Oversight Agreement
Completed Date: 02/10/2000
Comments: Not reported

Future Area Name: Not reported
Future Sub Area Name: Not reported
Future Document Type: Not reported
Future Due Date: Not reported
Schedule Area Name: Not reported
Schedule Sub Area Name: Not reported
Schedule Document Type: Not reported
Schedule Due Date: Not reported
Schedule Revised Date: Not reported

SCH:

Name: SANTA MONICA/VINE PRIMARY SITE NO. 1
Address: GORDON ST/LEXINGTON AVE/TAMARIND AVE
City,State,Zip: LOS ANGELES, CA 90038
Facility ID: 19880063
Site Type: School Investigation
Site Type Detail: School

Map ID
Direction
Distance
Elevation

MAP FINDINGS

Site

Database(s)

EDR ID Number
EPA ID Number

SANTA MONICA/VINE PRIMARY SITE NO. 1 (Continued)

S107737282

Site Mgmt. Req.: NONE SPECIFIED
Acres: 1.5
National Priorities List: NO
Cleanup Oversight Agencies: SMBRP
Lead Agency: SMBRP
Lead Agency Description: DTSC - Site Cleanup Program
Project Manager: Not reported
Supervisor: Mark Malinowski
Division Branch: Southern California Schools & Brownfields Outreach
Site Code: 304121
Assembly: 50
Senate: 24
Special Program Status: Not reported
Status: Inactive - Withdrawn
Status Date: 08/20/2002
Restricted Use: NO
Funding: School District
Latitude: 34.09251
Longitude: -118.3192
APN: NONE SPECIFIED
Past Use: RESIDENTIAL AREA
Potential COC: NONE SPECIFIED
Confirmed COC: NONE SPECIFIED
Potential Description: NONE SPECIFIED
Alias Name: LAUSD-SANTA MONICA/VINE PRIMARY #1/CDE
Alias Type: Alternate Name
Alias Name: LAUSD-SANTA MONICA/VINE PRIMARY #1/VCA
Alias Type: Alternate Name
Alias Name: LOS ANGELES UNIFIED SCHOOL DISTRICT
Alias Type: Alternate Name
Alias Name: SANTA MONICA/VINE PRIMARY SITE #1
Alias Type: Alternate Name
Alias Name: 304057
Alias Type: Project Code (Site Code)
Alias Name: 304121
Alias Type: Project Code (Site Code)
Alias Name: 19880063
Alias Type: Envirostor ID Number

Completed Info:

Completed Area Name: PROJECT WIDE
Completed Sub Area Name: Not reported
Completed Document Type: Phase 1
Completed Date: 02/11/2000
Comments: Not reported

Completed Area Name: PROJECT WIDE
Completed Sub Area Name: Not reported
Completed Document Type: Cost Recovery Closeout Memo
Completed Date: 08/20/2002
Comments: Not reported

Completed Area Name: PROJECT WIDE
Completed Sub Area Name: Not reported
Completed Document Type: Environmental Oversight Agreement
Completed Date: 02/10/2000
Comments: Not reported

Map ID
Direction
Distance
Elevation

MAP FINDINGS

Site

Database(s)

EDR ID Number
EPA ID Number

SANTA MONICA/VINE PRIMARY SITE NO. 1 (Continued)

S107737282

Future Area Name: Not reported
Future Sub Area Name: Not reported
Future Document Type: Not reported
Future Due Date: Not reported
Schedule Area Name: Not reported
Schedule Sub Area Name: Not reported
Schedule Document Type: Not reported
Schedule Due Date: Not reported
Schedule Revised Date: Not reported

295
NNW
1/2-1
0.728 mi.
3845 ft.

**6776 MILNER RD
LOS ANGELES, CA 90065**

**CHMIRS S109040363
N/A**

**Relative:
Higher
Actual:
488 ft.**

CHMIRS:
Name: Not reported
Address: 6776 MILNER RD
City,State,Zip: LOS ANGELES, CA 90065
OES Incident Number: 7-0285
OES notification: 01/14/2007
OES Date: Not reported
OES Time: Not reported
Date Completed: Not reported
Property Use: Not reported
Agency Id Number: Not reported
Agency Incident Number: Not reported
Time Notified: Not reported
Time Completed: Not reported
Surrounding Area: Not reported
Estimated Temperature: Not reported
Property Management: Not reported
More Than Two Substances Involved?: Not reported
Resp Agncy Personel # Of Decontaminated: Not reported
Responding Agency Personel # Of Injuries: Not reported
Responding Agency Personel # Of Fatalities: Not reported
Others Number Of Decontaminated: Not reported
Others Number Of Injuries: Not reported
Others Number Of Fatalities: Not reported
Vehicle Make/year: Not reported
Vehicle License Number: Not reported
Vehicle State: Not reported
Vehicle Id Number: Not reported
CA DOT PUC/ICC Number: Not reported
Company Name: Not reported
Reporting Officer Name/ID: Not reported
Report Date: Not reported
Facility Telephone: Not reported
Waterway Involved: Not reported
Waterway: Storm Drain
Spill Site: Not reported
Cleanup By: Reporting Party
Containment: Not reported
What Happened: Not reported
Type: Not reported
Measure: Not reported
Other: Not reported

Map ID
 Direction
 Distance
 Elevation

MAP FINDINGS

Site

Database(s)

EDR ID Number
 EPA ID Number

(Continued)

S109040363

Date/Time: Not reported
 Year: 2007
 Agency: City of Los Angeles
 Incident Date: 1/14/2007 12:00:00 AM
 Admin Agency: Los Angeles City Fire Department
 Amount: Not reported
 Contained: Yes
 Site Type: Road
 E Date: Not reported
 Substance: Sewage
 Gallons: 79
 Unknown: 0
 Substance #2: Not reported
 Substance #3: Not reported
 Evacuations: 0
 Number of Injuries: 0
 Number of Fatalities: 0
 #1 Pipeline: Not reported
 #2 Pipeline: Not reported
 #3 Pipeline: Not reported
 #1 Vessel >= 300 Tons: Not reported
 #2 Vessel >= 300 Tons: Not reported
 #3 Vessel >= 300 Tons: Not reported
 Evacs: Not reported
 Injuries: Not reported
 Fatal: Not reported
 Comments: Not reported
 Description: Substance was released from a manhole due to a blockage of the mainline.

AY296
 East
 1/2-1
 0.728 mi.
 3846 ft.

EXXONMOBIL OIL CORPORATION #12240
5857 SUNSET BLVD
LOS ANGELES, CA 90028
 Site 2 of 4 in cluster AY

LUST S113042437
 HIST UST N/A
 Cortese
 HAZNET
 CERS
 HWTS

Relative:
 Higher
 Actual:
 368 ft.

LUST:
 Name: MOBIL #18-HYO/CIRCLE K STORE #2211262
 Address: 5857 SUNSET BLVD W
 City,State,Zip: LOS ANGELES, CA 90028
 Lead Agency: LOS ANGELES RWQCB (REGION 4)
 Case Type: LUST Cleanup Site
 Geo Track: http://geotracker.waterboards.ca.gov/profile_report.asp?global_id=T060374883
 Global Id: T060374883
 Latitude: 34.0983354005702
 Longitude: -118.317735080957
 Status: Open - Remediation
 Status Date: 03/27/2008
 Case Worker: DMB
 RB Case Number: 900280152
 Local Agency: LOS ANGELES, CITY OF
 File Location: Regional Board
 Local Case Number: Not reported
 Potential Media Affect: Aquifer used for drinking water supply
 Potential Contaminants of Concern: Gasoline
 Site History: Not reported

Map ID
Direction
Distance
Elevation

MAP FINDINGS

Site

Database(s)

EDR ID Number
EPA ID Number

EXXONMOBIL OIL CORPORATION #12240 (Continued)

S113042437

LUST:

Global Id: T060374883
Contact Type: Regional Board Caseworker
Contact Name: DAVID M. BJOSTAD
Organization Name: LOS ANGELES RWQCB (REGION 4)
Address: 320 W. 4th Street, Suite 200
City: Los Angeles
Email: dave.bjostad@waterboards.ca.gov
Phone Number: Not reported

Global Id: T060374883
Contact Type: Local Agency Caseworker
Contact Name: ELOY LUNA
Organization Name: LOS ANGELES, CITY OF
Address: 200 North Main Street, Suite 1780
City: LOS ANGELES
Email: eloy.luna@lacity.org
Phone Number: Not reported

LUST:

Global Id: T060374883
Action Type: RESPONSE
Date: 11/14/2003
Action: Soil and Water Investigation Report

Global Id: T060374883
Action Type: RESPONSE
Date: 04/15/2004
Action: Monitoring Report - Quarterly

Global Id: T060374883
Action Type: RESPONSE
Date: 04/15/2010
Action: Monitoring Report - Semi-Annually

Global Id: T060374883
Action Type: RESPONSE
Date: 09/09/2010
Action: Soil and Water Investigation Workplan

Global Id: T060374883
Action Type: RESPONSE
Date: 10/15/2010
Action: Monitoring Report - Semi-Annually

Global Id: T060374883
Action Type: RESPONSE
Date: 01/15/2016
Action: Monitoring Report - Semi-Annually

Global Id: T060374883
Action Type: RESPONSE
Date: 07/15/2016
Action: Monitoring Report - Semi-Annually

Global Id: T060374883

Map ID
Direction
Distance
Elevation

MAP FINDINGS

Site

Database(s)

EDR ID Number
EPA ID Number

EXXONMOBIL OIL CORPORATION #12240 (Continued)

S113042437

Action Type: RESPONSE
Date: 07/15/2015
Action: Monitoring Report - Semi-Annually

Global Id: T060374883
Action Type: RESPONSE
Date: 03/21/2016
Action: Conceptual Site Model

Global Id: T060374883
Action Type: RESPONSE
Date: 07/15/2017
Action: Monitoring Report - Semi-Annually

Global Id: T060374883
Action Type: RESPONSE
Date: 01/15/2020
Action: Monitoring Report - Semi-Annually

Global Id: T060374883
Action Type: RESPONSE
Date: 07/15/2020
Action: Monitoring Report - Semi-Annually

Global Id: T060374883
Action Type: RESPONSE
Date: 01/15/2018
Action: Monitoring Report - Semi-Annually

Global Id: T060374883
Action Type: RESPONSE
Date: 07/15/2018
Action: Monitoring Report - Semi-Annually

Global Id: T060374883
Action Type: RESPONSE
Date: 01/15/2018
Action: Remedial Progress Report

Global Id: T060374883
Action Type: ENFORCEMENT
Date: 05/10/2016
Action: Staff Letter

Global Id: T060374883
Action Type: RESPONSE
Date: 10/15/2003
Action: Monitoring Report - Quarterly

Global Id: T060374883
Action Type: RESPONSE
Date: 07/15/2003
Action: Monitoring Report - Quarterly

Global Id: T060374883
Action Type: RESPONSE
Date: 10/15/2004

Map ID
Direction
Distance
Elevation

MAP FINDINGS

Site

Database(s)

EDR ID Number
EPA ID Number

EXXONMOBIL OIL CORPORATION #12240 (Continued)

S113042437

Action: Monitoring Report - Quarterly

Global Id: T060374883
Action Type: RESPONSE
Date: 05/25/2004
Action: Interim Remedial Action Plan

Global Id: T060374883
Action Type: RESPONSE
Date: 01/19/2011
Action: Soil and Water Investigation Report

Global Id: T060374883
Action Type: RESPONSE
Date: 07/15/2011
Action: Monitoring Report - Semi-Annually

Global Id: T060374883
Action Type: RESPONSE
Date: 01/22/2018
Action: Tank Removal Report / UST Sampling Report

Global Id: T060374883
Action Type: RESPONSE
Date: 01/15/2019
Action: Monitoring Report - Semi-Annually

Global Id: T060374883
Action Type: RESPONSE
Date: 04/12/2016
Action: Other Report / Document

Global Id: T060374883
Action Type: RESPONSE
Date: 03/07/2017
Action: Other Report / Document

Global Id: T060374883
Action Type: RESPONSE
Date: 01/15/2020
Action: Remedial Progress Report

Global Id: T060374883
Action Type: RESPONSE
Date: 01/15/2017
Action: Monitoring Report - Semi-Annually

Global Id: T060374883
Action Type: RESPONSE
Date: 07/15/2019
Action: Monitoring Report - Semi-Annually

Global Id: T060374883
Action Type: RESPONSE
Date: 07/15/2020
Action: Remedial Progress Report

Map ID
Direction
Distance
Elevation

MAP FINDINGS

Site

Database(s)

EDR ID Number
EPA ID Number

EXXONMOBIL OIL CORPORATION #12240 (Continued)

S113042437

| | |
|--------------|---|
| Global Id: | T060374883 |
| Action Type: | RESPONSE |
| Date: | 04/03/2014 |
| Action: | Well Installation Workplan - Regulator Responded |
| Global Id: | T060374883 |
| Action Type: | RESPONSE |
| Date: | 01/15/2016 |
| Action: | Corrective Action Plan / Remedial Action Plan - Regulator Responded |
| Global Id: | T060374883 |
| Action Type: | ENFORCEMENT |
| Date: | 12/10/2015 |
| Action: | Staff Letter |
| Global Id: | T060374883 |
| Action Type: | RESPONSE |
| Date: | 01/15/2012 |
| Action: | Monitoring Report - Semi-Annually |
| Global Id: | T060374883 |
| Action Type: | REMEDIATION |
| Date: | 04/01/2007 |
| Action: | Pump & Treat (P&T) Groundwater |
| Global Id: | T060374883 |
| Action Type: | REMEDIATION |
| Date: | 03/27/2008 |
| Action: | Excavation |
| Global Id: | T060374883 |
| Action Type: | REMEDIATION |
| Date: | 08/31/2006 |
| Action: | Soil Vapor Extraction (SVE) |
| Global Id: | T060374883 |
| Action Type: | REMEDIATION |
| Date: | 11/06/2017 |
| Action: | Excavation |
| Global Id: | T060374883 |
| Action Type: | REMEDIATION |
| Date: | 07/10/2014 |
| Action: | Free Product Removal |
| Global Id: | T060374883 |
| Action Type: | RESPONSE |
| Date: | 04/15/2005 |
| Action: | Monitoring Report - Quarterly |
| Global Id: | T060374883 |
| Action Type: | RESPONSE |
| Date: | 01/15/2005 |
| Action: | Monitoring Report - Quarterly |
| Global Id: | T060374883 |
| Action Type: | RESPONSE |

Map ID
Direction
Distance
Elevation

MAP FINDINGS

Site

Database(s)

EDR ID Number
EPA ID Number

EXXONMOBIL OIL CORPORATION #12240 (Continued)

S113042437

Date: 07/15/2005
Action: Monitoring Report - Quarterly

Global Id: T060374883
Action Type: RESPONSE
Date: 10/15/2005
Action: Monitoring Report - Quarterly

Global Id: T060374883
Action Type: RESPONSE
Date: 05/16/2007
Action: Soil and Water Investigation Workplan

Global Id: T060374883
Action Type: RESPONSE
Date: 07/15/2012
Action: Monitoring Report - Semi-Annually

Global Id: T060374883
Action Type: Other
Date: 11/10/1998
Action: Leak Reported

Global Id: T060374883
Action Type: RESPONSE
Date: 04/15/2006
Action: Monitoring Report - Quarterly

Global Id: T060374883
Action Type: RESPONSE
Date: 07/15/2006
Action: Monitoring Report - Quarterly

Global Id: T060374883
Action Type: RESPONSE
Date: 10/13/2012
Action: Corrective Action Plan / Remedial Action Plan

Global Id: T060374883
Action Type: RESPONSE
Date: 07/15/2013
Action: Monitoring Report - Semi-Annually

Global Id: T060374883
Action Type: RESPONSE
Date: 01/15/2014
Action: Monitoring Report - Semi-Annually

Global Id: T060374883
Action Type: RESPONSE
Date: 01/15/2007
Action: Monitoring Report - Quarterly

Global Id: T060374883
Action Type: RESPONSE
Date: 04/15/2007
Action: Monitoring Report - Quarterly

Map ID
Direction
Distance
Elevation

MAP FINDINGS

Site

Database(s)

EDR ID Number
EPA ID Number

EXXONMOBIL OIL CORPORATION #12240 (Continued)

S113042437

Global Id: T060374883
Action Type: RESPONSE
Date: 07/15/2007
Action: Monitoring Report - Quarterly

Global Id: T060374883
Action Type: RESPONSE
Date: 10/15/2007
Action: Monitoring Report - Quarterly

Global Id: T060374883
Action Type: RESPONSE
Date: 01/15/2013
Action: Monitoring Report - Semi-Annually

Global Id: T060374883
Action Type: RESPONSE
Date: 01/15/2013
Action: Remedial Progress Report

Global Id: T060374883
Action Type: ENFORCEMENT
Date: 06/15/2009
Action: Staff Letter

Global Id: T060374883
Action Type: ENFORCEMENT
Date: 11/16/2017
Action: Site Visit / Inspection / Sampling

Global Id: T060374883
Action Type: RESPONSE
Date: 04/28/2008
Action: Other Report / Document

Global Id: T060374883
Action Type: RESPONSE
Date: 12/27/2007
Action: Well Installation Report

Global Id: T060374883
Action Type: RESPONSE
Date: 01/15/2008
Action: Monitoring Report - Quarterly

Global Id: T060374883
Action Type: RESPONSE
Date: 01/15/2004
Action: Monitoring Report - Quarterly

Global Id: T060374883
Action Type: RESPONSE
Date: 01/15/2014
Action: Remedial Progress Report

Global Id: T060374883
Action Type: ENFORCEMENT

Map ID
Direction
Distance
Elevation

MAP FINDINGS

Site

Database(s)

EDR ID Number
EPA ID Number

EXXONMOBIL OIL CORPORATION #12240 (Continued)

S113042437

Date: 08/13/2002
Action: Staff Letter

Global Id: T060374883
Action Type: ENFORCEMENT
Date: 12/16/2003
Action: Staff Letter

Global Id: T060374883
Action Type: RESPONSE
Date: 05/22/2008
Action: Other Report / Document

Global Id: T060374883
Action Type: RESPONSE
Date: 04/04/2006
Action: Well Installation Report

Global Id: T060374883
Action Type: RESPONSE
Date: 07/15/2008
Action: Monitoring Report - Quarterly

Global Id: T060374883
Action Type: RESPONSE
Date: 10/15/2008
Action: Monitoring Report - Quarterly

Global Id: T060374883
Action Type: RESPONSE
Date: 07/15/2009
Action: Monitoring Report - Semi-Annually

Global Id: T060374883
Action Type: RESPONSE
Date: 01/15/2009
Action: Monitoring Report - Other

Global Id: T060374883
Action Type: RESPONSE
Date: 05/12/2002
Action: Soil and Water Investigation Workplan

Global Id: T060374883
Action Type: RESPONSE
Date: 04/16/2008
Action: Monitoring Report - Quarterly

Global Id: T060374883
Action Type: RESPONSE
Date: 01/15/2006
Action: Monitoring Report - Quarterly

Global Id: T060374883
Action Type: RESPONSE
Date: 10/15/2006
Action: Monitoring Report - Quarterly

Map ID
Direction
Distance
Elevation

MAP FINDINGS

Site

Database(s)

EDR ID Number
EPA ID Number

EXXONMOBIL OIL CORPORATION #12240 (Continued)

S113042437

| | |
|--------------|---|
| Global Id: | T060374883 |
| Action Type: | RESPONSE |
| Date: | 07/15/2014 |
| Action: | Monitoring Report - Semi-Annually |
| Global Id: | T060374883 |
| Action Type: | ENFORCEMENT |
| Date: | 09/04/2003 |
| Action: | Staff Letter |
| Global Id: | T060374883 |
| Action Type: | ENFORCEMENT |
| Date: | 05/20/2003 |
| Action: | Staff Letter |
| Global Id: | T060374883 |
| Action Type: | ENFORCEMENT |
| Date: | 10/15/2002 |
| Action: | Technical Correspondence / Assistance / Other |
| Global Id: | T060374883 |
| Action Type: | RESPONSE |
| Date: | 04/15/2009 |
| Action: | Monitoring Report - Quarterly |
| Global Id: | T060374883 |
| Action Type: | RESPONSE |
| Date: | 01/15/2010 |
| Action: | Monitoring Report - Semi-Annually |
| Global Id: | T060374883 |
| Action Type: | RESPONSE |
| Date: | 07/15/2010 |
| Action: | Monitoring Report - Semi-Annually |
| Global Id: | T060374883 |
| Action Type: | RESPONSE |
| Date: | 07/13/2010 |
| Action: | Other Workplan |
| Global Id: | T060374883 |
| Action Type: | RESPONSE |
| Date: | 04/13/2015 |
| Action: | Other Report / Document |
| Global Id: | T060374883 |
| Action Type: | RESPONSE |
| Date: | 01/15/2015 |
| Action: | Monitoring Report - Semi-Annually |
| Global Id: | T060374883 |
| Action Type: | RESPONSE |
| Date: | 04/03/2014 |
| Action: | CAP/RAP - Feasibility Study Report |
| Global Id: | T060374883 |
| Action Type: | RESPONSE |

Map ID
Direction
Distance
Elevation

MAP FINDINGS

Site

Database(s)

EDR ID Number
EPA ID Number

EXXONMOBIL OIL CORPORATION #12240 (Continued)

S113042437

Date: 04/13/2015
Action: Well Installation Report

Global Id: T060374883
Action Type: RESPONSE
Date: 07/15/2013
Action: Remedial Progress Report

Global Id: T060374883
Action Type: ENFORCEMENT
Date: 06/23/2004
Action: Staff Letter

Global Id: T060374883
Action Type: RESPONSE
Date: 04/15/2003
Action: Monitoring Report - Quarterly

Global Id: T060374883
Action Type: RESPONSE
Date: 03/29/2002
Action: Other Report / Document

Global Id: T060374883
Action Type: RESPONSE
Date: 04/15/2002
Action: Monitoring Report - Quarterly

Global Id: T060374883
Action Type: RESPONSE
Date: 07/15/2002
Action: Monitoring Report - Quarterly

Global Id: T060374883
Action Type: RESPONSE
Date: 10/15/2002
Action: Monitoring Report - Quarterly

Global Id: T060374883
Action Type: RESPONSE
Date: 01/15/2003
Action: Monitoring Report - Quarterly

Global Id: T060374883
Action Type: RESPONSE
Date: 02/28/2004
Action: Soil and Water Investigation Report

Global Id: T060374883
Action Type: RESPONSE
Date: 10/15/2004
Action: Well Installation Report

Global Id: T060374883
Action Type: RESPONSE
Date: 10/15/2004
Action: CAP/RAP - Feasibility Study Report

Map ID
Direction
Distance
Elevation

MAP FINDINGS

Site

Database(s)

EDR ID Number
EPA ID Number

EXXONMOBIL OIL CORPORATION #12240 (Continued)

S113042437

Global Id: T060374883
Action Type: RESPONSE
Date: 07/15/2004
Action: Monitoring Report - Quarterly

Global Id: T060374883
Action Type: RESPONSE
Date: 07/15/2016
Action: Remedial Progress Report

LUST:

Global Id: T060374883
Status: Open - Case Begin Date
Status Date: 11/10/1998

Global Id: T060374883
Status: Open - Site Assessment
Status Date: 06/08/2001

Global Id: T060374883
Status: Open - Site Assessment
Status Date: 01/02/2002

Global Id: T060374883
Status: Open - Remediation
Status Date: 08/31/2006

Global Id: T060374883
Status: Open - Remediation
Status Date: 03/27/2008

HIST UST:

Name: ASADOUR T HAGOPIAN
Address: 5857 SUNSET BLVD
City,State,Zip: LOS ANGELES, CA 90028
File Number: 00027DC9
URL: <http://geotracker.waterboards.ca.gov/ustpdfs/pdf/00027DC9.pdf>
Region: Not reported
Facility ID: Not reported
Facility Type: Not reported
Other Type: Not reported
Contact Name: Not reported
Telephone: Not reported
Owner Name: Not reported
Owner Address: Not reported
Owner City,St,Zip: Not reported
Total Tanks: Not reported

Tank Num: Not reported
Container Num: Not reported
Year Installed: Not reported
Tank Capacity: Not reported
Tank Used for: Not reported
Type of Fuel: Not reported
Container Construction Thickness: Not reported

Map ID
Direction
Distance
Elevation

MAP FINDINGS

Site

Database(s)

EDR ID Number
EPA ID Number

EXXONMOBIL OIL CORPORATION #12240 (Continued)

S113042437

Leak Detection: Not reported

[Click here for Geo Tracker PDF:](#)

CORTESE:

Name: MOBIL #18-HYO/CIRCLE K STORE #2211262
Address: 5857 SUNSET BLVD W
City,State,Zip: LOS ANGELES, CA 90028
Region: CORTESE
Envirostor Id: Not reported
Global ID: T060374883
Site/Facility Type: LUST CLEANUP SITE
Cleanup Status: OPEN - REMEDIATION
Status Date: Not reported
Site Code: Not reported
Latitude: Not reported
Longitude: Not reported
Owner: Not reported
Enf Type: Not reported
Swat R: Not reported
Flag: active
Order No: Not reported
Waste Discharge System No: Not reported
Effective Date: Not reported
Region 2: Not reported
WID Id: Not reported
Solid Waste Id No: Not reported
Waste Management Uit Name: Not reported
File Name: Active Open

HAZNET:

Name: EXXONMOBIL OIL CORPORATION #12240
Address: 5857 SUNSET BLVD
Address 2: Not reported
City,State,Zip: LOS ANGELES, CA 900280000
Contact: DONNA HYMES
Telephone: 6104308151
Mailing Name: Not reported
Mailing Address: 800 E WASHINGTON ST

Year: 2012
Gepaid: CAL000050459
TSD EPA ID: CAD028409019
CA Waste Code: 133 - Aqueous solution with total organic residues 10 percent or more
Disposal Method: H135 - Discharge To Sewer/Potw Or Npdes(With Prior Storage--With Or Without Treatment)
Tons: 0.22935

Year: 2011
Gepaid: CAL000050459
TSD EPA ID: CAD028409019
CA Waste Code: 133 - Aqueous solution with total organic residues 10 percent or more
Disposal Method: H135 - Discharge To Sewer/Potw Or Npdes(With Prior Storage--With Or Without Treatment)
Tons: 0.22935

Map ID
Direction
Distance
Elevation

MAP FINDINGS

Site

Database(s)

EDR ID Number
EPA ID Number

EXXONMOBIL OIL CORPORATION #12240 (Continued)

S113042437

| | |
|------------------|--|
| Year: | 2010 |
| Gepaid: | CAL000050459 |
| TSD EPA ID: | CAD028409019 |
| CA Waste Code: | 133 - Aqueous solution with total organic residues 10 percent or more |
| Disposal Method: | H135 - Discharge To Sewer/Potw Or Npdes(With Prior Storage--With Or Without Treatment) |
| Tons: | 0.22935 |
| Year: | 2009 |
| Gepaid: | CAL000050459 |
| TSD EPA ID: | CAD028409019 |
| CA Waste Code: | 133 - Aqueous solution with total organic residues 10 percent or more |
| Disposal Method: | H135 - Discharge To Sewer/Potw Or Npdes(With Prior Storage--With Or Without Treatment) |
| Tons: | 0.22935 |
| Year: | 2009 |
| Gepaid: | CAL000050459 |
| TSD EPA ID: | CAD028409019 |
| CA Waste Code: | 213 - Hydrocarbon solvents (benzene, hexane, Stoddard, Etc.) |
| Disposal Method: | H135 - Discharge To Sewer/Potw Or Npdes(With Prior Storage--With Or Without Treatment) |
| Tons: | 0.00834 |
| Year: | 2008 |
| Gepaid: | CAL000050459 |
| TSD EPA ID: | CAD028409019 |
| CA Waste Code: | 213 - Hydrocarbon solvents (benzene, hexane, Stoddard, Etc.) |
| Disposal Method: | H135 - Discharge To Sewer/Potw Or Npdes(With Prior Storage--With Or Without Treatment) |
| Tons: | 0.01668 |
| Year: | 2008 |
| Gepaid: | CAL000050459 |
| TSD EPA ID: | TXD000838896 |
| CA Waste Code: | - |
| Disposal Method: | - |
| Tons: | 0.004 |
| Year: | 2008 |
| Gepaid: | CAL000050459 |
| TSD EPA ID: | CAD028409019 |
| CA Waste Code: | 223 - Unspecified oil-containing waste |
| Disposal Method: | H135 - Discharge To Sewer/Potw Or Npdes(With Prior Storage--With Or Without Treatment) |
| Tons: | 1.668 |
| Year: | 2008 |
| Gepaid: | CAL000050459 |
| TSD EPA ID: | CAD028409019 |
| CA Waste Code: | 133 - Aqueous solution with total organic residues 10 percent or more |
| Disposal Method: | H135 - Discharge To Sewer/Potw Or Npdes(With Prior Storage--With Or Without Treatment) |
| Tons: | 0.4587 |
| Year: | 2007 |
| Gepaid: | CAL000050459 |

Map ID
Direction
Distance
Elevation

MAP FINDINGS

Site

Database(s)

EDR ID Number
EPA ID Number

EXXONMOBIL OIL CORPORATION #12240 (Continued)

S113042437

TSD EPA ID: CAD028409019
CA Waste Code: 213 - Hydrocarbon solvents (benzene, hexane, Stoddard, Etc.)
Disposal Method: H135 - Discharge To Sewer/Potw Or Npdes(With Prior Storage--With Or Without Treatment)
Tons: 0.02919

[Click this hyperlink](#) while viewing on your computer to access 25 additional CA HAZNET: record(s) in the EDR Site Report.

Additional Info:

Year: 2003
Gen EPA ID: CAL000050459

Shipment Date: 20031106
Creation Date: 8/4/2004 18:30:55
Receipt Date: 20031107
Manifest ID: 22404950
Trans EPA ID: CAD045226370
Trans Name: TYREE ORG
Trans 2 EPA ID: Not reported
Trans 2 Name: Not reported
TSD EPA ID: CAD028409019
Trans Name: CROSBY & OVERTON
TSD Alt EPA ID: CAD028409019
TSD Alt Name: Not reported
Waste Code Description: 223 - Unspecified oil-containing waste
RCRA Code: D001
Meth Code: T01 - Treatment, Tank
Quantity Tons: 0.00834
Waste Quantity: 2
Quantity Unit: G
Additional Code 1: Not reported
Additional Code 2: Not reported
Additional Code 3: Not reported
Additional Code 4: Not reported
Additional Code 5: Not reported

Additional Info:

Year: 1995
Gen EPA ID: CAL000050459

Shipment Date: 19951128
Creation Date: 7/26/1996 0:00:00
Receipt Date: 19951204
Manifest ID: 95849218
Trans EPA ID: CAD983641598
Trans Name: Not reported
Trans 2 EPA ID: Not reported
Trans 2 Name: Not reported
TSD EPA ID: CAD028409019
Trans Name: Not reported
TSD Alt EPA ID: Not reported
TSD Alt Name: Not reported
Waste Code Description: 134 - Aqueous solution with <10% total organic residues
RCRA Code: D007

Map ID
Direction
Distance
Elevation

MAP FINDINGS

Site

Database(s)

EDR ID Number
EPA ID Number

EXXONMOBIL OIL CORPORATION #12240 (Continued)

S113042437

Meth Code: T01 - Treatment, Tank
Quantity Tons: 0.3906
Waste Quantity: 93
Quantity Unit: G
Additional Code 1: Not reported
Additional Code 2: Not reported
Additional Code 3: Not reported
Additional Code 4: Not reported
Additional Code 5: Not reported

Additional Info:

Year: 2006
Gen EPA ID: CAL000050459

Shipment Date: 20060607
Creation Date: 10/2/2006 15:44:48
Receipt Date: 20060612
Manifest ID: 24516348
Trans EPA ID: CAD045226370
Trans Name: TYREE
Trans 2 EPA ID: Not reported
Trans 2 Name: Not reported
TSDf EPA ID: CAD028409019
Trans Name: CROSBY OVERTON
TSDf Alt EPA ID: CAD028409019
TSDf Alt Name: Not reported
Waste Code Description: 133 - Aqueous solution with 10% or more total organic residues
RCRA Code: Not reported
Meth Code: T01 - Treatment, Tank
Quantity Tons: 0.22935
Waste Quantity: 55
Quantity Unit: G
Additional Code 1: Not reported
Additional Code 2: Not reported
Additional Code 3: Not reported
Additional Code 4: Not reported
Additional Code 5: Not reported

Shipment Date: 20060405
Creation Date: 12/21/2006 18:30:38
Receipt Date: 20060406
Manifest ID: 23777727
Trans EPA ID: CAL000267404
Trans Name: CLEAN FUELS
Trans 2 EPA ID: Not reported
Trans 2 Name: Not reported
TSDf EPA ID: CAD028409019
Trans Name: CROSBY OVERTON
TSDf Alt EPA ID: CAD028409019
TSDf Alt Name: Not reported
Waste Code Description: 133 - Aqueous solution with 10% or more total organic residues
RCRA Code: D001
Meth Code: T01 - Treatment, Tank
Quantity Tons: 0.0417
Waste Quantity: 10
Quantity Unit: G
Additional Code 1: Not reported

Map ID
Direction
Distance
Elevation

MAP FINDINGS

Site

Database(s)

EDR ID Number
EPA ID Number

EXXONMOBIL OIL CORPORATION #12240 (Continued)

S113042437

Additional Code 2: Not reported
Additional Code 3: Not reported
Additional Code 4: Not reported
Additional Code 5: Not reported

Shipment Date: 20060301
Creation Date: 7/27/2006 18:31:56
Receipt Date: 20060324
Manifest ID: 24516047
Trans EPA ID: CAD045226370
Trans Name: TYREE
Trans 2 EPA ID: Not reported
Trans 2 Name: Not reported
TSDf EPA ID: CAD028409019
Trans Name: CROSBY OVERTON
TSDf Alt EPA ID: CAD028409019
TSDf Alt Name: Not reported
Waste Code Description: 133 - Aqueous solution with 10% or more total organic residues
RCRA Code: Not reported
Meth Code: T01 - Treatment, Tank
Quantity Tons: 0.22935
Waste Quantity: 55
Quantity Unit: G
Additional Code 1: Not reported
Additional Code 2: Not reported
Additional Code 3: Not reported
Additional Code 4: Not reported
Additional Code 5: Not reported

Additional Info:

Year: 2002
Gen EPA ID: CAL000050459

Shipment Date: 20021016
Creation Date: 2/18/2003 18:31:24
Receipt Date: 20021021
Manifest ID: 21260891
Trans EPA ID: CAD045226370
Trans Name: Not reported
Trans 2 EPA ID: Not reported
Trans 2 Name: Not reported
TSDf EPA ID: CAD028409019
Trans Name: Not reported
TSDf Alt EPA ID: Not reported
TSDf Alt Name: Not reported
Waste Code Description: 223 - Unspecified oil-containing waste
RCRA Code: D001
Meth Code: T01 - Treatment, Tank
Quantity Tons: 0.0834
Waste Quantity: 20
Quantity Unit: G
Additional Code 1: Not reported
Additional Code 2: Not reported
Additional Code 3: Not reported
Additional Code 4: Not reported
Additional Code 5: Not reported

Map ID
Direction
Distance
Elevation

MAP FINDINGS

Site

Database(s)

EDR ID Number
EPA ID Number

EXXONMOBIL OIL CORPORATION #12240 (Continued)

S113042437

Shipment Date: 20021009
Creation Date: 2/6/2003 18:31:16
Receipt Date: 20021021
Manifest ID: 22052615
Trans EPA ID: NJD080631369
Trans Name: Not reported
Trans 2 EPA ID: Not reported
Trans 2 Name: Not reported
TSDf EPA ID: CAT080014079
Trans Name: Not reported
TSDf Alt EPA ID: Not reported
TSDf Alt Name: Not reported
Waste Code Description: 352 - Other organic solids
RCRA Code: D018
Meth Code: H01 - Transfer Station
Quantity Tons: 0.005
Waste Quantity: 10
Quantity Unit: P
Additional Code 1: Not reported
Additional Code 2: Not reported
Additional Code 3: Not reported
Additional Code 4: Not reported
Additional Code 5: Not reported

Shipment Date: 20020801
Creation Date: 1/21/2003 18:31:48
Receipt Date: 20020802
Manifest ID: 21261160
Trans EPA ID: CAD045226370
Trans Name: Not reported
Trans 2 EPA ID: Not reported
Trans 2 Name: Not reported
TSDf EPA ID: CAD028409019
Trans Name: Not reported
TSDf Alt EPA ID: Not reported
TSDf Alt Name: Not reported
Waste Code Description: 134 - Aqueous solution with <10% total organic residues
RCRA Code: Not reported
Meth Code: T01 - Treatment, Tank
Quantity Tons: 0.924
Waste Quantity: 220
Quantity Unit: G
Additional Code 1: Not reported
Additional Code 2: Not reported
Additional Code 3: Not reported
Additional Code 4: Not reported
Additional Code 5: Not reported

Additional Info:
Year: 1998
Gen EPA ID: CAL000050459

Shipment Date: 19981215
Creation Date: 2/2/1999 0:00:00
Receipt Date: 19981222
Manifest ID: 98586349
Trans EPA ID: CAD045226370

Map ID
Direction
Distance
Elevation

MAP FINDINGS

Site

Database(s)

EDR ID Number
EPA ID Number

EXXONMOBIL OIL CORPORATION #12240 (Continued)

S113042437

Trans Name: Not reported
Trans 2 EPA ID: Not reported
Trans 2 Name: Not reported
TSDf EPA ID: CAD028409019
Trans Name: Not reported
TSDf Alt EPA ID: Not reported
TSDf Alt Name: Not reported
Waste Code Description: 223 - Unspecified oil-containing waste
RCRA Code: D001
Meth Code: T01 - Treatment, Tank
Quantity Tons: 0.0834
Waste Quantity: 20
Quantity Unit: G
Additional Code 1: Not reported
Additional Code 2: Not reported
Additional Code 3: Not reported
Additional Code 4: Not reported
Additional Code 5: Not reported

Shipment Date: 19981207
Creation Date: 1/28/1999 0:00:00
Receipt Date: 19981211
Manifest ID: 98586157
Trans EPA ID: CAD045226370
Trans Name: Not reported
Trans 2 EPA ID: Not reported
Trans 2 Name: Not reported
TSDf EPA ID: CAD028409019
Trans Name: Not reported
TSDf Alt EPA ID: Not reported
TSDf Alt Name: Not reported
Waste Code Description: 223 - Unspecified oil-containing waste
RCRA Code: D001
Meth Code: T01 - Treatment, Tank
Quantity Tons: 0.0625
Waste Quantity: 15
Quantity Unit: G
Additional Code 1: Not reported
Additional Code 2: Not reported
Additional Code 3: Not reported
Additional Code 4: Not reported
Additional Code 5: Not reported

Shipment Date: 19981114
Creation Date: 1/13/1999 0:00:00
Receipt Date: 19981117
Manifest ID: 98656771
Trans EPA ID: CAD045226370
Trans Name: Not reported
Trans 2 EPA ID: Not reported
Trans 2 Name: Not reported
TSDf EPA ID: CAD028409019
Trans Name: Not reported
TSDf Alt EPA ID: Not reported
TSDf Alt Name: Not reported
Waste Code Description: 223 - Unspecified oil-containing waste
RCRA Code: D001

Map ID
Direction
Distance
Elevation

MAP FINDINGS

Site

Database(s)

EDR ID Number
EPA ID Number

EXXONMOBIL OIL CORPORATION #12240 (Continued)

S113042437

| | |
|-------------------------|--|
| Meth Code: | T01 - Treatment, Tank |
| Quantity Tons: | 0.0458 |
| Waste Quantity: | 11 |
| Quantity Unit: | G |
| Additional Code 1: | Not reported |
| Additional Code 2: | Not reported |
| Additional Code 3: | Not reported |
| Additional Code 4: | Not reported |
| Additional Code 5: | Not reported |
| Shipment Date: | 19981026 |
| Creation Date: | 12/8/1998 0:00:00 |
| Receipt Date: | 19981028 |
| Manifest ID: | 98656590 |
| Trans EPA ID: | CAD045226370 |
| Trans Name: | Not reported |
| Trans 2 EPA ID: | Not reported |
| Trans 2 Name: | Not reported |
| TSDf EPA ID: | CAD028409019 |
| Trans Name: | Not reported |
| TSDf Alt EPA ID: | Not reported |
| TSDf Alt Name: | Not reported |
| Waste Code Description: | 223 - Unspecified oil-containing waste |
| RCRA Code: | D001 |
| Meth Code: | T01 - Treatment, Tank |
| Quantity Tons: | 0.0917 |
| Waste Quantity: | 22 |
| Quantity Unit: | G |
| Additional Code 1: | Not reported |
| Additional Code 2: | Not reported |
| Additional Code 3: | Not reported |
| Additional Code 4: | Not reported |
| Additional Code 5: | Not reported |
| Shipment Date: | 19980917 |
| Creation Date: | 11/2/1998 0:00:00 |
| Receipt Date: | 19980918 |
| Manifest ID: | 98656222 |
| Trans EPA ID: | CAD045226370 |
| Trans Name: | Not reported |
| Trans 2 EPA ID: | Not reported |
| Trans 2 Name: | Not reported |
| TSDf EPA ID: | CAD028409019 |
| Trans Name: | Not reported |
| TSDf Alt EPA ID: | Not reported |
| TSDf Alt Name: | Not reported |
| Waste Code Description: | 223 - Unspecified oil-containing waste |
| RCRA Code: | D001 |
| Meth Code: | T01 - Treatment, Tank |
| Quantity Tons: | 0.0917 |
| Waste Quantity: | 22 |
| Quantity Unit: | G |
| Additional Code 1: | Not reported |
| Additional Code 2: | Not reported |
| Additional Code 3: | Not reported |
| Additional Code 4: | Not reported |
| Additional Code 5: | Not reported |

Map ID
Direction
Distance
Elevation

MAP FINDINGS

Site

Database(s)

EDR ID Number
EPA ID Number

EXXONMOBIL OIL CORPORATION #12240 (Continued)

S113042437

Shipment Date: 19980825
Creation Date: 10/20/1998 0:00:00
Receipt Date: 19980826
Manifest ID: 98655906
Trans EPA ID: CAD045226370
Trans Name: Not reported
Trans 2 EPA ID: Not reported
Trans 2 Name: Not reported
TSDf EPA ID: CAD028409019
Trans Name: Not reported
TSDf Alt EPA ID: Not reported
TSDf Alt Name: Not reported
Waste Code Description: 223 - Unspecified oil-containing waste
RCRA Code: D001
Meth Code: T01 - Treatment, Tank
Quantity Tons: 0.0917
Waste Quantity: 22
Quantity Unit: G
Additional Code 1: Not reported
Additional Code 2: Not reported
Additional Code 3: Not reported
Additional Code 4: Not reported
Additional Code 5: Not reported

Shipment Date: 19980723
Creation Date: 9/15/1998 0:00:00
Receipt Date: 19980724
Manifest ID: 98655639
Trans EPA ID: CAD045226370
Trans Name: Not reported
Trans 2 EPA ID: Not reported
Trans 2 Name: Not reported
TSDf EPA ID: CAD028409019
Trans Name: Not reported
TSDf Alt EPA ID: Not reported
TSDf Alt Name: Not reported
Waste Code Description: 223 - Unspecified oil-containing waste
RCRA Code: D001
Meth Code: T01 - Treatment, Tank
Quantity Tons: 0.0625
Waste Quantity: 15
Quantity Unit: G
Additional Code 1: Not reported
Additional Code 2: Not reported
Additional Code 3: Not reported
Additional Code 4: Not reported
Additional Code 5: Not reported

Shipment Date: 19980528
Creation Date: 8/3/1998 0:00:00
Receipt Date: 19980604
Manifest ID: 96641897
Trans EPA ID: CAD045226370
Trans Name: Not reported
Trans 2 EPA ID: Not reported
Trans 2 Name: Not reported
TSDf EPA ID: CAD028409019

Map ID
Direction
Distance
Elevation

MAP FINDINGS

Site

Database(s)

EDR ID Number
EPA ID Number

EXXONMOBIL OIL CORPORATION #12240 (Continued)

S113042437

Trans Name: Not reported
TSDf Alt EPA ID: Not reported
TSDf Alt Name: Not reported
Waste Code Description: 223 - Unspecified oil-containing waste
RCRA Code: D001
Meth Code: T01 - Treatment, Tank
Quantity Tons: 0.3586
Waste Quantity: 86
Quantity Unit: G
Additional Code 1: Not reported
Additional Code 2: Not reported
Additional Code 3: Not reported
Additional Code 4: Not reported
Additional Code 5: Not reported

Shipment Date: 19980429
Creation Date: 6/26/1998 0:00:00
Receipt Date: 19980424
Manifest ID: 98348452
Trans EPA ID: CAD045226370
Trans Name: Not reported
Trans 2 EPA ID: Not reported
Trans 2 Name: Not reported
TSDf EPA ID: CAD028409019
Trans Name: Not reported
TSDf Alt EPA ID: Not reported
TSDf Alt Name: Not reported
Waste Code Description: 223 - Unspecified oil-containing waste
RCRA Code: D001
Meth Code: T01 - Treatment, Tank
Quantity Tons: 0.0417
Waste Quantity: 10
Quantity Unit: G
Additional Code 1: Not reported
Additional Code 2: Not reported
Additional Code 3: Not reported
Additional Code 4: Not reported
Additional Code 5: Not reported

Shipment Date: 19980314
Creation Date: 5/26/1998 0:00:00
Receipt Date: 19980324
Manifest ID: 97378337
Trans EPA ID: CAD045226370
Trans Name: Not reported
Trans 2 EPA ID: Not reported
Trans 2 Name: Not reported
TSDf EPA ID: CAD028409019
Trans Name: Not reported
TSDf Alt EPA ID: CAD028409019
TSDf Alt Name: Not reported
Waste Code Description: 223 - Unspecified oil-containing waste
RCRA Code: D001
Meth Code: T01 - Treatment, Tank
Quantity Tons: 0.2919
Waste Quantity: 70
Quantity Unit: G

Map ID
Direction
Distance
Elevation

MAP FINDINGS

Site

Database(s)

EDR ID Number
EPA ID Number

EXXONMOBIL OIL CORPORATION #12240 (Continued)

S113042437

Additional Code 1: Not reported
Additional Code 2: Not reported
Additional Code 3: Not reported
Additional Code 4: Not reported
Additional Code 5: Not reported

Additional Info:

Year: 2005
Gen EPA ID: CAL000050459

Shipment Date: 20050815
Creation Date: 4/13/2006 18:47:49
Receipt Date: 20050825
Manifest ID: 24520259
Trans EPA ID: CAD045226370
Trans Name: TYREE ORG
Trans 2 EPA ID: Not reported
Trans 2 Name: Not reported
TSDf EPA ID: CAD028409019
Trans Name: CROSBY & OVERTON
TSDf Alt EPA ID: CAD028409019
TSDf Alt Name: Not reported
Waste Code Description: 133 - Aqueous solution with 10% or more total organic residues
RCRA Code: Not reported
Meth Code: T01 - Treatment, Tank
Quantity Tons: 0.22935
Waste Quantity: 55
Quantity Unit: G
Additional Code 1: Not reported
Additional Code 2: Not reported
Additional Code 3: Not reported
Additional Code 4: Not reported
Additional Code 5: Not reported

Shipment Date: 20050723
Creation Date: 2/24/2006 12:38:25
Receipt Date: 20050802
Manifest ID: 24520349
Trans EPA ID: CAD045226370
Trans Name: TYREE ORG
Trans 2 EPA ID: Not reported
Trans 2 Name: Not reported
TSDf EPA ID: CAD028409019
Trans Name: CROSBY & OVERTON
TSDf Alt EPA ID: CAD028409019
TSDf Alt Name: Not reported
Waste Code Description: 135 - Unspecified aqueous solution
RCRA Code: Not reported
Meth Code: T01 - Treatment, Tank
Quantity Tons: 0.693
Waste Quantity: 165
Quantity Unit: G
Additional Code 1: Not reported
Additional Code 2: Not reported
Additional Code 3: Not reported
Additional Code 4: Not reported
Additional Code 5: Not reported

Map ID
Direction
Distance
Elevation

MAP FINDINGS

Site

Database(s)

EDR ID Number
EPA ID Number

EXXONMOBIL OIL CORPORATION #12240 (Continued)

S113042437

Shipment Date: 20050216
Creation Date: 4/29/2005 11:28:07
Receipt Date: 20050222
Manifest ID: 24051404
Trans EPA ID: CAD045226370
Trans Name: TYREE ORG
Trans 2 EPA ID: Not reported
Trans 2 Name: Not reported
TSDf EPA ID: CAD028409019
Trans Name: CROSBY OVERTON
TSDf Alt EPA ID: CAD028409019
TSDf Alt Name: Not reported
Waste Code Description: 241 - Tank bottom waste 251 Still bottoms with halogenated organics
RCRA Code: D001
Meth Code: T01 - Treatment, Tank
Quantity Tons: 0.00834
Waste Quantity: 2
Quantity Unit: G
Additional Code 1: Not reported
Additional Code 2: Not reported
Additional Code 3: Not reported
Additional Code 4: Not reported
Additional Code 5: Not reported

Additional Info:

Year: 2008
Gen EPA ID: CAL000050459

Shipment Date: 20081216
Creation Date: 2/2/2009 18:30:08
Receipt Date: 20081223
Manifest ID: 005212601JJK
Trans EPA ID: CAD045226370
Trans Name: TYREE COMPANY
Trans 2 EPA ID: Not reported
Trans 2 Name: Not reported
TSDf EPA ID: CAD028409019
Trans Name: CROSBY & OVERTON
TSDf Alt EPA ID: Not reported
TSDf Alt Name: Not reported
Waste Code Description: 213 - Hydrocarbon solvents (benzene, hexane, Stoddard, etc.
RCRA Code: D001
Meth Code: H135 - Discharge To Sewer/Potw Or Npdes(With Prior Storage--With Or Without Treatment)
Quantity Tons: 0.00834
Waste Quantity: 2
Quantity Unit: G
Additional Code 1: Not reported
Additional Code 2: Not reported
Additional Code 3: Not reported
Additional Code 4: Not reported
Additional Code 5: Not reported

Shipment Date: 20081129
Creation Date: 1/9/2009 18:30:19
Receipt Date: 20081202
Manifest ID: 002691380JJK

Map ID
Direction
Distance
Elevation

MAP FINDINGS

Site

Database(s)

EDR ID Number
EPA ID Number

EXXONMOBIL OIL CORPORATION #12240 (Continued)

S113042437

Trans EPA ID: CAD045226370
Trans Name: TYREE COMPANY
Trans 2 EPA ID: Not reported
Trans 2 Name: Not reported
TSDf EPA ID: CAD028409019
Trans Name: CROSBY & OVERTON
TSDf Alt EPA ID: Not reported
TSDf Alt Name: Not reported
Waste Code Description: 213 - Hydrocarbon solvents (benzene, hexane, Stoddard, etc.
RCRA Code: D001
Meth Code: H135 - Discharge To Sewer/Potw Or Npdes(With Prior Storage--With Or Without Treatment)
Quantity Tons: 0.00834
Waste Quantity: 2
Quantity Unit: G
Additional Code 1: Not reported
Additional Code 2: Not reported
Additional Code 3: Not reported
Additional Code 4: Not reported
Additional Code 5: Not reported

Shipment Date: 20080709
Creation Date: 10/1/2008 18:30:31
Receipt Date: 20080715
Manifest ID: 002289797JJK
Trans EPA ID: CAD045226370
Trans Name: TYREE COMPANY
Trans 2 EPA ID: Not reported
Trans 2 Name: Not reported
TSDf EPA ID: CAD028409019
Trans Name: CROSBY & OVERTON
TSDf Alt EPA ID: Not reported
TSDf Alt Name: Not reported
Waste Code Description: 133 - Aqueous solution with 10% or more total organic residues
RCRA Code: Not reported
Meth Code: H135 - Discharge To Sewer/Potw Or Npdes(With Prior Storage--With Or Without Treatment)
Quantity Tons: 0.22935
Waste Quantity: 55
Quantity Unit: G
Additional Code 1: Not reported
Additional Code 2: Not reported
Additional Code 3: Not reported
Additional Code 4: Not reported
Additional Code 5: Not reported

Shipment Date: 20080602
Creation Date: 8/31/2012 22:15:09
Receipt Date: Not reported
Manifest ID: 000220113VES
Trans EPA ID: NJD080631369
Trans Name: VEOLIA ES TECHNICAL SOLUTIONS
Trans 2 EPA ID: Not reported
Trans 2 Name: Not reported
TSDf EPA ID: TXD000838896
Trans Name: VEOLIA ES TECHNICAL SOLUTIONS LLC
TSDf Alt EPA ID: Not reported

Map ID
Direction
Distance
Elevation

MAP FINDINGS

Site

Database(s)

EDR ID Number
EPA ID Number

EXXONMOBIL OIL CORPORATION #12240 (Continued)

S113042437

| | |
|-------------------------|--|
| TSDf Alt Name: | Not reported |
| Waste Code Description: | - Not reported |
| RCRA Code: | D018 |
| Meth Code: | - Not reported |
| Quantity Tons: | 0.004 |
| Waste Quantity: | 8 |
| Quantity Unit: | P |
| Additional Code 1: | Not reported |
| Additional Code 2: | Not reported |
| Additional Code 3: | Not reported |
| Additional Code 4: | Not reported |
| Additional Code 5: | Not reported |
| Shipment Date: | 20080313 |
| Creation Date: | 4/22/2008 18:30:50 |
| Receipt Date: | 20080313 |
| Manifest ID: | 000465052JJK |
| Trans EPA ID: | CAD082699562 |
| Trans Name: | NRC ENVIRONMENTAL SERVICES INC |
| Trans 2 EPA ID: | Not reported |
| Trans 2 Name: | Not reported |
| TSDf EPA ID: | CAD028409019 |
| Trans Name: | CROSBY & OVERTON INC |
| TSDf Alt EPA ID: | Not reported |
| TSDf Alt Name: | Not reported |
| Waste Code Description: | 223 - Unspecified oil-containing waste |
| RCRA Code: | Not reported |
| Meth Code: | H135 - Discharge To Sewer/Potw Or Npdes(With Prior Storage--With Or Without Treatment) |
| Quantity Tons: | 1.668 |
| Waste Quantity: | 400 |
| Quantity Unit: | G |
| Additional Code 1: | Not reported |
| Additional Code 2: | Not reported |
| Additional Code 3: | Not reported |
| Additional Code 4: | Not reported |
| Additional Code 5: | Not reported |
| Shipment Date: | 20080229 |
| Creation Date: | 5/5/2008 18:30:07 |
| Receipt Date: | 20080304 |
| Manifest ID: | 002290007JJK |
| Trans EPA ID: | CAD045226370 |
| Trans Name: | TYREE COMPANY |
| Trans 2 EPA ID: | Not reported |
| Trans 2 Name: | Not reported |
| TSDf EPA ID: | CAD028409019 |
| Trans Name: | CROSBY & OVERTON |
| TSDf Alt EPA ID: | Not reported |
| TSDf Alt Name: | Not reported |
| Waste Code Description: | 133 - Aqueous solution with 10% or more total organic residues |
| RCRA Code: | Not reported |
| Meth Code: | H135 - Discharge To Sewer/Potw Or Npdes(With Prior Storage--With Or Without Treatment) |
| Quantity Tons: | 0.22935 |
| Waste Quantity: | 55 |
| Quantity Unit: | G |

Map ID
Direction
Distance
Elevation

MAP FINDINGS

Site

Database(s)

EDR ID Number
EPA ID Number

EXXONMOBIL OIL CORPORATION #12240 (Continued)

S113042437

Additional Code 1: Not reported
Additional Code 2: Not reported
Additional Code 3: Not reported
Additional Code 4: Not reported
Additional Code 5: Not reported

Additional Info:

Year: 1999
Gen EPA ID: CAL000050459

Shipment Date: 19991216
Creation Date: 2/15/2000 0:00:00
Receipt Date: 19991230
Manifest ID: 99886252
Trans EPA ID: CAD045226370
Trans Name: Not reported
Trans 2 EPA ID: Not reported
Trans 2 Name: Not reported
TSDf EPA ID: CAD028409019
Trans Name: Not reported
TSDf Alt EPA ID: CAD028409019
TSDf Alt Name: Not reported
Waste Code Description: 223 - Unspecified oil-containing waste
RCRA Code: D001
Meth Code: T01 - Treatment, Tank
Quantity Tons: 0.0208
Waste Quantity: 5
Quantity Unit: G
Additional Code 1: Not reported
Additional Code 2: Not reported
Additional Code 3: Not reported
Additional Code 4: Not reported
Additional Code 5: Not reported

Shipment Date: 19991208
Creation Date: 2/15/2000 0:00:00
Receipt Date: 19991222
Manifest ID: 99096620
Trans EPA ID: CAD045226370
Trans Name: Not reported
Trans 2 EPA ID: Not reported
Trans 2 Name: Not reported
TSDf EPA ID: CAD028409019
Trans Name: Not reported
TSDf Alt EPA ID: Not reported
TSDf Alt Name: Not reported
Waste Code Description: 223 - Unspecified oil-containing waste
RCRA Code: D001
Meth Code: T01 - Treatment, Tank
Quantity Tons: 0.025
Waste Quantity: 6
Quantity Unit: G
Additional Code 1: Not reported
Additional Code 2: Not reported
Additional Code 3: Not reported
Additional Code 4: Not reported
Additional Code 5: Not reported

Map ID
Direction
Distance
Elevation

MAP FINDINGS

Site

Database(s)

EDR ID Number
EPA ID Number

EXXONMOBIL OIL CORPORATION #12240 (Continued)

S113042437

Shipment Date: 19991109
Creation Date: 1/11/2000 0:00:00
Receipt Date: 19991116
Manifest ID: 99096570
Trans EPA ID: CAD045226370
Trans Name: Not reported
Trans 2 EPA ID: Not reported
Trans 2 Name: Not reported
TSDf EPA ID: CAD028409019
Trans Name: Not reported
TSDf Alt EPA ID: Not reported
TSDf Alt Name: Not reported
Waste Code Description: 223 - Unspecified oil-containing waste
RCRA Code: D001
Meth Code: T01 - Treatment, Tank
Quantity Tons: 0.075
Waste Quantity: 18
Quantity Unit: G
Additional Code 1: Not reported
Additional Code 2: Not reported
Additional Code 3: Not reported
Additional Code 4: Not reported
Additional Code 5: Not reported

Shipment Date: 19990623
Creation Date: 8/16/1999 0:00:00
Receipt Date: 19990630
Manifest ID: 99094130
Trans EPA ID: CAD045226370
Trans Name: Not reported
Trans 2 EPA ID: Not reported
Trans 2 Name: Not reported
TSDf EPA ID: CAD028409019
Trans Name: Not reported
TSDf Alt EPA ID: Not reported
TSDf Alt Name: Not reported
Waste Code Description: 223 - Unspecified oil-containing waste
RCRA Code: D001
Meth Code: T01 - Treatment, Tank
Quantity Tons: 0.1209
Waste Quantity: 29
Quantity Unit: G
Additional Code 1: Not reported
Additional Code 2: Not reported
Additional Code 3: Not reported
Additional Code 4: Not reported
Additional Code 5: Not reported

Shipment Date: 19990616
Creation Date: 7/30/1999 0:00:00
Receipt Date: 19990617
Manifest ID: 99098343
Trans EPA ID: CAD045226370
Trans Name: Not reported
Trans 2 EPA ID: Not reported
Trans 2 Name: Not reported
TSDf EPA ID: CAD028409019

Map ID
Direction
Distance
Elevation

MAP FINDINGS

Site

Database(s)

EDR ID Number
EPA ID Number

EXXONMOBIL OIL CORPORATION #12240 (Continued)

S113042437

Trans Name: Not reported
TSDf Alt EPA ID: Not reported
TSDf Alt Name: Not reported
Waste Code Description: 223 - Unspecified oil-containing waste
RCRA Code: D001
Meth Code: T01 - Treatment, Tank
Quantity Tons: 0.05
Waste Quantity: 12
Quantity Unit: G
Additional Code 1: Not reported
Additional Code 2: Not reported
Additional Code 3: Not reported
Additional Code 4: Not reported
Additional Code 5: Not reported

Shipment Date: 19990304
Creation Date: 5/17/1999 0:00:00
Receipt Date: 19990316
Manifest ID: 98788150
Trans EPA ID: CAD045226370
Trans Name: Not reported
Trans 2 EPA ID: Not reported
Trans 2 Name: Not reported
TSDf EPA ID: Not reported
Trans Name: Not reported
TSDf Alt EPA ID: Not reported
TSDf Alt Name: Not reported
Waste Code Description: 223 - Unspecified oil-containing waste
RCRA Code: D001
Meth Code: T01 - Treatment, Tank
Quantity Tons: 0.0208
Waste Quantity: 5
Quantity Unit: G
Additional Code 1: Not reported
Additional Code 2: Not reported
Additional Code 3: Not reported
Additional Code 4: Not reported
Additional Code 5: Not reported

Shipment Date: 19990215
Creation Date: 4/5/1999 0:00:00
Receipt Date: 19990216
Manifest ID: 98788059
Trans EPA ID: CAD045226370
Trans Name: Not reported
Trans 2 EPA ID: Not reported
Trans 2 Name: Not reported
TSDf EPA ID: CAD028409019
Trans Name: Not reported
TSDf Alt EPA ID: Not reported
TSDf Alt Name: Not reported
Waste Code Description: 223 - Unspecified oil-containing waste
RCRA Code: D001
Meth Code: T01 - Treatment, Tank
Quantity Tons: 0.0959
Waste Quantity: 23
Quantity Unit: G

Map ID
Direction
Distance
Elevation

MAP FINDINGS

Site

Database(s)

EDR ID Number
EPA ID Number

EXXONMOBIL OIL CORPORATION #12240 (Continued)

S113042437

Additional Code 1: Not reported
Additional Code 2: Not reported
Additional Code 3: Not reported
Additional Code 4: Not reported
Additional Code 5: Not reported

Shipment Date: 19990114
Creation Date: 3/15/1999 0:00:00
Receipt Date: 19990118
Manifest ID: 98585807
Trans EPA ID: CAD045226370
Trans Name: Not reported
Trans 2 EPA ID: Not reported
Trans 2 Name: Not reported
TSDf EPA ID: CAD028409019
Trans Name: Not reported
TSDf Alt EPA ID: Not reported
TSDf Alt Name: Not reported
Waste Code Description: 223 - Unspecified oil-containing waste
RCRA Code: D001
Meth Code: T01 - Treatment, Tank
Quantity Tons: 0.0375
Waste Quantity: 9
Quantity Unit: G
Additional Code 1: Not reported
Additional Code 2: Not reported
Additional Code 3: Not reported
Additional Code 4: Not reported
Additional Code 5: Not reported

Additional Info:

Year: 2001
Gen EPA ID: CAL000050459

Shipment Date: 20010123
Creation Date: 4/9/2001 0:00:00
Receipt Date: 20010124
Manifest ID: 20471891
Trans EPA ID: CAD045226370
Trans Name: Not reported
Trans 2 EPA ID: Not reported
Trans 2 Name: Not reported
TSDf EPA ID: CAD028409019
Trans Name: Not reported
TSDf Alt EPA ID: Not reported
TSDf Alt Name: Not reported
Waste Code Description: 223 - Unspecified oil-containing waste
RCRA Code: D001
Meth Code: T01 - Treatment, Tank
Quantity Tons: 0.05
Waste Quantity: 12
Quantity Unit: G
Additional Code 1: Not reported
Additional Code 2: Not reported
Additional Code 3: Not reported
Additional Code 4: Not reported
Additional Code 5: Not reported

Map ID
Direction
Distance
Elevation

MAP FINDINGS

Site

Database(s)

EDR ID Number
EPA ID Number

EXXONMOBIL OIL CORPORATION #12240 (Continued)

S113042437

Additional Info:

Year: 2010
Gen EPA ID: CAL000050459

Shipment Date: 20100204
Creation Date: 4/12/2010 18:31:28
Receipt Date: 20100209
Manifest ID: 006256511JJK
Trans EPA ID: NYD006801245
Trans Name: TYREE ENVIRONMENTAL CORP
Trans 2 EPA ID: Not reported
Trans 2 Name: Not reported
TSDf EPA ID: CAD028409019
Trans Name: CROSBY & OVERTON
TSDf Alt EPA ID: Not reported
TSDf Alt Name: Not reported
Waste Code Description: 133 - Aqueous solution with 10% or more total organic residues
RCRA Code: Not reported
Meth Code: H135 - Discharge To Sewer/Potw Or Npdes(With Prior Storage--With Or Without Treatment)

Quantity Tons: 0.22935
Waste Quantity: 55
Quantity Unit: G
Additional Code 1: Not reported
Additional Code 2: Not reported
Additional Code 3: Not reported
Additional Code 4: Not reported
Additional Code 5: Not reported

Additional Info:

Year: 2004
Gen EPA ID: CAL000050459

Shipment Date: 20041026
Creation Date: 1/11/2005 18:30:51
Receipt Date: 20041029
Manifest ID: 24051175
Trans EPA ID: CAD045226370
Trans Name: TYREE ORG
Trans 2 EPA ID: Not reported
Trans 2 Name: Not reported
TSDf EPA ID: CAD028409019
Trans Name: CROSBY & OVERTON
TSDf Alt EPA ID: CAD028409019
TSDf Alt Name: Not reported
Waste Code Description: 223 - Unspecified oil-containing waste
RCRA Code: D001
Meth Code: T01 - Treatment, Tank
Quantity Tons: 0.02085
Waste Quantity: 5
Quantity Unit: G
Additional Code 1: Not reported
Additional Code 2: Not reported
Additional Code 3: Not reported
Additional Code 4: Not reported
Additional Code 5: Not reported

Map ID
Direction
Distance
Elevation

MAP FINDINGS

Site

Database(s)

EDR ID Number
EPA ID Number

EXXONMOBIL OIL CORPORATION #12240 (Continued)

S113042437

Shipment Date: 20040914
Creation Date: 12/21/2004 18:30:50
Receipt Date: 20040917
Manifest ID: 22399329
Trans EPA ID: CAD045226370
Trans Name: TYREE ORG
Trans 2 EPA ID: Not reported
Trans 2 Name: Not reported
TSDf EPA ID: CAD028409019
Trans Name: CROSBY & OVERTON
TSDf Alt EPA ID: CAD028409019
TSDf Alt Name: Not reported
Waste Code Description: 133 - Aqueous solution with 10% or more total organic residues
RCRA Code: Not reported
Meth Code: T01 - Treatment, Tank
Quantity Tons: 0.4587
Waste Quantity: 110
Quantity Unit: G
Additional Code 1: Not reported
Additional Code 2: Not reported
Additional Code 3: Not reported
Additional Code 4: Not reported
Additional Code 5: Not reported

Shipment Date: 20040105
Creation Date: 8/13/2004 7:53:20
Receipt Date: 20040114
Manifest ID: 22404996
Trans EPA ID: CAD045226370
Trans Name: TYREE ORG
Trans 2 EPA ID: Not reported
Trans 2 Name: Not reported
TSDf EPA ID: CAD028409019
Trans Name: CROSBY & OVERTON
TSDf Alt EPA ID: CAD028409019
TSDf Alt Name: Not reported
Waste Code Description: 223 - Unspecified oil-containing waste
RCRA Code: D001
Meth Code: T01 - Treatment, Tank
Quantity Tons: 0.06255
Waste Quantity: 15
Quantity Unit: G
Additional Code 1: Not reported
Additional Code 2: Not reported
Additional Code 3: Not reported
Additional Code 4: Not reported
Additional Code 5: Not reported

Additional Info:
Year: 2007
Gen EPA ID: CAL000050459

Shipment Date: 20071219
Creation Date: 3/6/2008 18:30:19
Receipt Date: 20071226
Manifest ID: 002691281JJK
Trans EPA ID: CAD045226370

Map ID
Direction
Distance
Elevation

MAP FINDINGS

Site

Database(s)

EDR ID Number
EPA ID Number

EXXONMOBIL OIL CORPORATION #12240 (Continued)

S113042437

| | |
|-------------------------|--|
| Trans Name: | TYREE COMPANY |
| Trans 2 EPA ID: | Not reported |
| Trans 2 Name: | Not reported |
| TSDf EPA ID: | CAD028409019 |
| Trans Name: | CROSBY & OVERTON |
| TSDf Alt EPA ID: | Not reported |
| TSDf Alt Name: | Not reported |
| Waste Code Description: | 213 - Hydrocarbon solvents (benzene, hexane, Stoddard, etc. |
| RCRA Code: | D001 |
| Meth Code: | H135 - Discharge To Sewer/Potw Or Npdes(With Prior Storage--With Or Without Treatment) |
| Quantity Tons: | 0.02085 |
| Waste Quantity: | 5 |
| Quantity Unit: | G |
| Additional Code 1: | Not reported |
| Additional Code 2: | Not reported |
| Additional Code 3: | Not reported |
| Additional Code 4: | Not reported |
| Additional Code 5: | Not reported |
| Shipment Date: | 20071013 |
| Creation Date: | 1/25/2008 18:30:26 |
| Receipt Date: | 20071016 |
| Manifest ID: | 001120425JJK |
| Trans EPA ID: | CAD045226370 |
| Trans Name: | TYREE |
| Trans 2 EPA ID: | Not reported |
| Trans 2 Name: | Not reported |
| TSDf EPA ID: | CAD028409019 |
| Trans Name: | CROSBY OVERTON |
| TSDf Alt EPA ID: | Not reported |
| TSDf Alt Name: | Not reported |
| Waste Code Description: | 213 - Hydrocarbon solvents (benzene, hexane, Stoddard, etc. |
| RCRA Code: | D001 |
| Meth Code: | H135 - Discharge To Sewer/Potw Or Npdes(With Prior Storage--With Or Without Treatment) |
| Quantity Tons: | 0.00834 |
| Waste Quantity: | 2 |
| Quantity Unit: | G |
| Additional Code 1: | Not reported |
| Additional Code 2: | Not reported |
| Additional Code 3: | Not reported |
| Additional Code 4: | Not reported |
| Additional Code 5: | Not reported |
| Shipment Date: | 20070618 |
| Creation Date: | 11/3/2007 18:30:14 |
| Receipt Date: | 20070622 |
| Manifest ID: | 000272609JJK |
| Trans EPA ID: | CAD082699562 |
| Trans Name: | NRC ENVIRONMENTAL SERVICES INC |
| Trans 2 EPA ID: | Not reported |
| Trans 2 Name: | Not reported |
| TSDf EPA ID: | CAD028409019 |
| Trans Name: | CROSBY & OVERTON INC |
| TSDf Alt EPA ID: | Not reported |
| TSDf Alt Name: | Not reported |

Map ID
Direction
Distance
Elevation

MAP FINDINGS

Site

Database(s)

EDR ID Number
EPA ID Number

EXXONMOBIL OIL CORPORATION #12240 (Continued)

S113042437

Waste Code Description: 221 - Waste oil and mixed oil
RCRA Code: Not reported
Meth Code: H061 - Fuel Blending Prior To Energy Recovery At Another Site
Quantity Tons: 0.209
Waste Quantity: 55
Quantity Unit: G
Additional Code 1: Not reported
Additional Code 2: Not reported
Additional Code 3: Not reported
Additional Code 4: Not reported
Additional Code 5: Not reported

Shipment Date: 20070618
Creation Date: 11/3/2007 18:30:14
Receipt Date: 20070622
Manifest ID: 000272607JJK
Trans EPA ID: CAD082699562
Trans Name: NRC ENVIRONMENTAL SERVICES INC
Trans 2 EPA ID: Not reported
Trans 2 Name: Not reported
TSDf EPA ID: CAD028409019
Trans Name: CROSBY & OVERTON INC
TSDf Alt EPA ID: Not reported
TSDf Alt Name: Not reported
Waste Code Description: 221 - Waste oil and mixed oil
RCRA Code: Not reported
Meth Code: H061 - Fuel Blending Prior To Energy Recovery At Another Site
Quantity Tons: 0.418
Waste Quantity: 110
Quantity Unit: G
Additional Code 1: Not reported
Additional Code 2: Not reported
Additional Code 3: Not reported
Additional Code 4: Not reported
Additional Code 5: Not reported

Shipment Date: 20070307
Creation Date: 8/9/2007 18:31:27
Receipt Date: 20070313
Manifest ID: 001120015JJK
Trans EPA ID: CAD045226370
Trans Name: TYREE
Trans 2 EPA ID: Not reported
Trans 2 Name: Not reported
TSDf EPA ID: CAD028409019
Trans Name: CROSBY OVERTON
TSDf Alt EPA ID: Not reported
TSDf Alt Name: Not reported
Waste Code Description: 223 - Unspecified oil-containing waste
RCRA Code: D001
Meth Code: H135 - Discharge To Sewer/Potw Or Npdes(With Prior Storage--With Or Without Treatment)
Quantity Tons: 0.01251
Waste Quantity: 3
Quantity Unit: G
Additional Code 1: Not reported
Additional Code 2: Not reported

Map ID
Direction
Distance
Elevation

MAP FINDINGS

Site

Database(s)

EDR ID Number
EPA ID Number

EXXONMOBIL OIL CORPORATION #12240 (Continued)

S113042437

Additional Code 3: Not reported
Additional Code 4: Not reported
Additional Code 5: Not reported

Shipment Date: 20070301
Creation Date: 8/11/2007 18:30:13
Receipt Date: 20070309
Manifest ID: 001124437JJK
Trans EPA ID: CAD045226370
Trans Name: TYREE
Trans 2 EPA ID: Not reported
Trans 2 Name: Not reported
TSDf EPA ID: CAD028409019
Trans Name: CROSBY OVERTON
TSDf Alt EPA ID: Not reported
TSDf Alt Name: Not reported
Waste Code Description: 133 - Aqueous solution with 10% or more total organic residues
RCRA Code: Not reported
Meth Code: H135 - Discharge To Sewer/Potw Or Npdes(With Prior Storage--With Or Without Treatment)

Quantity Tons: 0.22935
Waste Quantity: 55
Quantity Unit: G
Additional Code 1: Not reported
Additional Code 2: Not reported
Additional Code 3: Not reported
Additional Code 4: Not reported
Additional Code 5: Not reported

Additional Info:
Year: 2011
Gen EPA ID: CAL000050459

Shipment Date: 20110207
Creation Date: 4/1/2011 18:30:20
Receipt Date: 20110209
Manifest ID: 008334626JJK
Trans EPA ID: NYD006801245
Trans Name: TYREE ENVIRONMENTAL CORP
Trans 2 EPA ID: Not reported
Trans 2 Name: Not reported
TSDf EPA ID: CAD028409019
Trans Name: CROSBY & OVERTON
TSDf Alt EPA ID: Not reported
TSDf Alt Name: Not reported
Waste Code Description: 133 - Aqueous solution with 10% or more total organic residues
RCRA Code: Not reported
Meth Code: H135 - Discharge To Sewer/Potw Or Npdes(With Prior Storage--With Or Without Treatment)

Quantity Tons: 0.22935
Waste Quantity: 55
Quantity Unit: G
Additional Code 1: Not reported
Additional Code 2: Not reported
Additional Code 3: Not reported
Additional Code 4: Not reported
Additional Code 5: Not reported

Map ID
Direction
Distance
Elevation

MAP FINDINGS

Site

Database(s)

EDR ID Number
EPA ID Number

EXXONMOBIL OIL CORPORATION #12240 (Continued)

S113042437

Additional Info:

Year: 1996
Gen EPA ID: CAL000050459

Shipment Date: 19960625
Creation Date: 5/30/1997 0:00:00
Receipt Date: 19960626
Manifest ID: 95792331
Trans EPA ID: CAD983641598
Trans Name: Not reported
Trans 2 EPA ID: Not reported
Trans 2 Name: Not reported
TSDf EPA ID: CAD028409019
Trans Name: Not reported
TSDf Alt EPA ID: Not reported
TSDf Alt Name: Not reported
Waste Code Description: 134 - Aqueous solution with <10% total organic residues
RCRA Code: D001
Meth Code: T01 - Treatment, Tank
Quantity Tons: 0.1764
Waste Quantity: 42
Quantity Unit: G
Additional Code 1: Not reported
Additional Code 2: Not reported
Additional Code 3: Not reported
Additional Code 4: Not reported
Additional Code 5: Not reported

Additional Info:

Year: 2000
Gen EPA ID: CAL000050459

Shipment Date: 20001120
Creation Date: 1/24/2001 0:00:00
Receipt Date: 20001127
Manifest ID: 20474185
Trans EPA ID: CAD045226370
Trans Name: Not reported
Trans 2 EPA ID: Not reported
Trans 2 Name: Not reported
TSDf EPA ID: CAD028409019
Trans Name: Not reported
TSDf Alt EPA ID: CAD028409019
TSDf Alt Name: Not reported
Waste Code Description: 223 - Unspecified oil-containing waste
RCRA Code: D001
Meth Code: T01 - Treatment, Tank
Quantity Tons: 0.0291
Waste Quantity: 7
Quantity Unit: G
Additional Code 1: Not reported
Additional Code 2: Not reported
Additional Code 3: Not reported
Additional Code 4: Not reported
Additional Code 5: Not reported

Map ID
Direction
Distance
Elevation

MAP FINDINGS

Site

Database(s)

EDR ID Number
EPA ID Number

EXXONMOBIL OIL CORPORATION #12240 (Continued)

S113042437

Shipment Date: 20000807
Creation Date: 9/25/2000 0:00:00
Receipt Date: 20000809
Manifest ID: 20464409
Trans EPA ID: CAD045226370
Trans Name: Not reported
Trans 2 EPA ID: Not reported
Trans 2 Name: Not reported
TSDf EPA ID: CAD028409019
Trans Name: Not reported
TSDf Alt EPA ID: Not reported
TSDf Alt Name: Not reported
Waste Code Description: 223 - Unspecified oil-containing waste
RCRA Code: D001
Meth Code: T01 - Treatment, Tank
Quantity Tons: 0.1251
Waste Quantity: 30
Quantity Unit: G
Additional Code 1: Not reported
Additional Code 2: Not reported
Additional Code 3: Not reported
Additional Code 4: Not reported
Additional Code 5: Not reported

Shipment Date: 20000502
Creation Date: 6/21/2000 0:00:00
Receipt Date: 20000503
Manifest ID: 99883786
Trans EPA ID: CAD045226370
Trans Name: Not reported
Trans 2 EPA ID: Not reported
Trans 2 Name: Not reported
TSDf EPA ID: CAD028409019
Trans Name: Not reported
TSDf Alt EPA ID: Not reported
TSDf Alt Name: Not reported
Waste Code Description: 223 - Unspecified oil-containing waste
RCRA Code: D001
Meth Code: T01 - Treatment, Tank
Quantity Tons: 0.0667
Waste Quantity: 16
Quantity Unit: G
Additional Code 1: Not reported
Additional Code 2: Not reported
Additional Code 3: Not reported
Additional Code 4: Not reported
Additional Code 5: Not reported

Shipment Date: 20000309
Creation Date: 5/3/2000 0:00:00
Receipt Date: 20000310
Manifest ID: 99879994
Trans EPA ID: CAD045226370
Trans Name: Not reported
Trans 2 EPA ID: Not reported
Trans 2 Name: Not reported
TSDf EPA ID: CAD028409019

Map ID
Direction
Distance
Elevation

MAP FINDINGS

Site

Database(s)

EDR ID Number
EPA ID Number

EXXONMOBIL OIL CORPORATION #12240 (Continued)

S113042437

Trans Name: Not reported
TSDf Alt EPA ID: Not reported
TSDf Alt Name: Not reported
Waste Code Description: 223 - Unspecified oil-containing waste
RCRA Code: D001
Meth Code: T01 - Treatment, Tank
Quantity Tons: 0.2168
Waste Quantity: 52
Quantity Unit: G
Additional Code 1: Not reported
Additional Code 2: Not reported
Additional Code 3: Not reported
Additional Code 4: Not reported
Additional Code 5: Not reported

Shipment Date: 20000209
Creation Date: 4/4/2000 0:00:00
Receipt Date: 20000211
Manifest ID: 99879547
Trans EPA ID: CAD045226370
Trans Name: Not reported
Trans 2 EPA ID: Not reported
Trans 2 Name: Not reported
TSDf EPA ID: CAD028409019
Trans Name: Not reported
TSDf Alt EPA ID: Not reported
TSDf Alt Name: Not reported
Waste Code Description: 223 - Unspecified oil-containing waste
RCRA Code: D001
Meth Code: T01 - Treatment, Tank
Quantity Tons: 0.3544
Waste Quantity: 85
Quantity Unit: G
Additional Code 1: Not reported
Additional Code 2: Not reported
Additional Code 3: Not reported
Additional Code 4: Not reported
Additional Code 5: Not reported

Shipment Date: 20000128
Creation Date: 3/22/2000 0:00:00
Receipt Date: 20000131
Manifest ID: 99879440
Trans EPA ID: CAD045226370
Trans Name: Not reported
Trans 2 EPA ID: Not reported
Trans 2 Name: Not reported
TSDf EPA ID: CAD028409019
Trans Name: Not reported
TSDf Alt EPA ID: Not reported
TSDf Alt Name: Not reported
Waste Code Description: 134 - Aqueous solution with <10% total organic residues
RCRA Code: Not reported
Meth Code: T01 - Treatment, Tank
Quantity Tons: 0.0168
Waste Quantity: 4
Quantity Unit: G

Map ID
Direction
Distance
Elevation

MAP FINDINGS

Site

Database(s)

EDR ID Number
EPA ID Number

EXXONMOBIL OIL CORPORATION #12240 (Continued)

S113042437

Additional Code 1: Not reported
Additional Code 2: Not reported
Additional Code 3: Not reported
Additional Code 4: Not reported
Additional Code 5: Not reported

Shipment Date: 20000125
Creation Date: 3/22/2000 0:00:00
Receipt Date: 20000131
Manifest ID: 99879402
Trans EPA ID: CAD045226370
Trans Name: Not reported
Trans 2 EPA ID: Not reported
Trans 2 Name: Not reported
TSDf EPA ID: CAD028409019
Trans Name: Not reported
TSDf Alt EPA ID: Not reported
TSDf Alt Name: Not reported
Waste Code Description: 134 - Aqueous solution with <10% total organic residues
RCRA Code: Not reported
Meth Code: T01 - Treatment, Tank
Quantity Tons: 0.0042
Waste Quantity: 1
Quantity Unit: G
Additional Code 1: Not reported
Additional Code 2: Not reported
Additional Code 3: Not reported
Additional Code 4: Not reported
Additional Code 5: Not reported

Shipment Date: 20000114
Creation Date: 3/7/2000 0:00:00
Receipt Date: 20000121
Manifest ID: 99879346
Trans EPA ID: CAD045226370
Trans Name: Not reported
Trans 2 EPA ID: Not reported
Trans 2 Name: Not reported
TSDf EPA ID: CAD028409019
Trans Name: Not reported
TSDf Alt EPA ID: CAD028409019
TSDf Alt Name: Not reported
Waste Code Description: 223 - Unspecified oil-containing waste
RCRA Code: D001
Meth Code: T01 - Treatment, Tank
Quantity Tons: 0.0083
Waste Quantity: 2
Quantity Unit: G
Additional Code 1: Not reported
Additional Code 2: Not reported
Additional Code 3: Not reported
Additional Code 4: Not reported
Additional Code 5: Not reported

Shipment Date: 20000106
Creation Date: 3/7/2000 0:00:00
Receipt Date: 20000113

Map ID
Direction
Distance
Elevation

MAP FINDINGS

Site

Database(s)

EDR ID Number
EPA ID Number

EXXONMOBIL OIL CORPORATION #12240 (Continued)

S113042437

Manifest ID: 99886127
Trans EPA ID: CAD045226370
Trans Name: Not reported
Trans 2 EPA ID: Not reported
Trans 2 Name: Not reported
TSDf EPA ID: CAD028409019
Trans Name: Not reported
TSDf Alt EPA ID: Not reported
TSDf Alt Name: Not reported
Waste Code Description: 223 - Unspecified oil-containing waste
RCRA Code: D001
Meth Code: T01 - Treatment, Tank
Quantity Tons: 0.0417
Waste Quantity: 10
Quantity Unit: G
Additional Code 1: Not reported
Additional Code 2: Not reported
Additional Code 3: Not reported
Additional Code 4: Not reported
Additional Code 5: Not reported

Additional Info:

Year: 1997
Gen EPA ID: CAL000050459

Shipment Date: 19971126
Creation Date: 7/23/1998 0:00:00
Receipt Date: 19971127
Manifest ID: 97235644
Trans EPA ID: CAD045226370
Trans Name: Not reported
Trans 2 EPA ID: Not reported
Trans 2 Name: Not reported
TSDf EPA ID: CAD028409019
Trans Name: Not reported
TSDf Alt EPA ID: CAD028409019
TSDf Alt Name: Not reported
Waste Code Description: 223 - Unspecified oil-containing waste
RCRA Code: D001
Meth Code: T01 - Treatment, Tank
Quantity Tons: 0.2251
Waste Quantity: 54
Quantity Unit: G
Additional Code 1: Not reported
Additional Code 2: Not reported
Additional Code 3: Not reported
Additional Code 4: Not reported
Additional Code 5: Not reported

Shipment Date: 19971027
Creation Date: 7/23/1998 0:00:00
Receipt Date: 19971027
Manifest ID: 97235114
Trans EPA ID: CAD045226370
Trans Name: Not reported
Trans 2 EPA ID: Not reported
Trans 2 Name: Not reported

Map ID
Direction
Distance
Elevation

MAP FINDINGS

Site

Database(s)

EDR ID Number
EPA ID Number

EXXONMOBIL OIL CORPORATION #12240 (Continued)

S113042437

TSDF EPA ID: CAD028409019
Trans Name: Not reported
TSDF Alt EPA ID: CAD028409019
TSDF Alt Name: Not reported
Waste Code Description: 223 - Unspecified oil-containing waste
RCRA Code: D001
Meth Code: T01 - Treatment, Tank
Quantity Tons: 0.0583
Waste Quantity: 14
Quantity Unit: G
Additional Code 1: Not reported
Additional Code 2: Not reported
Additional Code 3: Not reported
Additional Code 4: Not reported
Additional Code 5: Not reported

Shipment Date: 19970522
Creation Date: 7/17/1997 0:00:00
Receipt Date: 19970602
Manifest ID: 96687518
Trans EPA ID: CAD045226370
Trans Name: Not reported
Trans 2 EPA ID: Not reported
Trans 2 Name: Not reported
TSDF EPA ID: CAD028409019
Trans Name: Not reported
TSDF Alt EPA ID: Not reported
TSDF Alt Name: Not reported
Waste Code Description: 223 - Unspecified oil-containing waste
RCRA Code: D001
Meth Code: T01 - Treatment, Tank
Quantity Tons: 0.638
Waste Quantity: 153
Quantity Unit: G
Additional Code 1: Not reported
Additional Code 2: Not reported
Additional Code 3: Not reported
Additional Code 4: Not reported
Additional Code 5: Not reported

Additional Info:

Year: 2009
Gen EPA ID: CAL000050459

Shipment Date: 20090302
Creation Date: 4/8/2009 18:30:55
Receipt Date: 20090303
Manifest ID: 005214663JJK
Trans EPA ID: NYD006801245
Trans Name: TYREE ENVIRONMENTAL CORP
Trans 2 EPA ID: Not reported
Trans 2 Name: Not reported
TSDF EPA ID: CAD028409019
Trans Name: CROSBY & OVERTON
TSDF Alt EPA ID: Not reported
TSDF Alt Name: Not reported
Waste Code Description: 213 - Hydrocarbon solvents (benzene, hexane, Stoddard, etc.)

Map ID
Direction
Distance
Elevation

MAP FINDINGS

Site

Database(s)

EDR ID Number
EPA ID Number

EXXONMOBIL OIL CORPORATION #12240 (Continued)

S113042437

RCRA Code: D001
Meth Code: H135 - Discharge To Sewer/Potw Or Npdes(With Prior Storage--With Or Without Treatment)
Quantity Tons: 0.00834
Waste Quantity: 2
Quantity Unit: G
Additional Code 1: Not reported
Additional Code 2: Not reported
Additional Code 3: Not reported
Additional Code 4: Not reported
Additional Code 5: Not reported

Shipment Date: 20090220
Creation Date: 4/8/2009 18:31:28
Receipt Date: 20090224
Manifest ID: 002291741JJK
Trans EPA ID: NY0006801245
Trans Name: TYREE ENVIRONMENTAL CORP
Trans 2 EPA ID: Not reported
Trans 2 Name: Not reported
TSDf EPA ID: CAD028409019
Trans Name: CROSBY & OVERTON
TSDf Alt EPA ID: Not reported
TSDf Alt Name: Not reported
Waste Code Description: 133 - Aqueous solution with 10% or more total organic residues
RCRA Code: Not reported
Meth Code: H135 - Discharge To Sewer/Potw Or Npdes(With Prior Storage--With Or Without Treatment)
Quantity Tons: 0.22935
Waste Quantity: 55
Quantity Unit: G
Additional Code 1: Not reported
Additional Code 2: Not reported
Additional Code 3: Not reported
Additional Code 4: Not reported
Additional Code 5: Not reported

Additional Info:

Year: 2012
Gen EPA ID: CAL000050459

Shipment Date: 20120103
Creation Date: 3/17/2012 20:30:22
Receipt Date: 20120106
Manifest ID: 008336202JJK
Trans EPA ID: NYD006801245
Trans Name: TYREE ENVIRONMENTAL CORP
Trans 2 EPA ID: Not reported
Trans 2 Name: Not reported
TSDf EPA ID: CAD028409019
Trans Name: CROSBY & OVERTON
TSDf Alt EPA ID: Not reported
TSDf Alt Name: Not reported
Waste Code Description: 133 - Aqueous solution with 10% or more total organic residues
RCRA Code: Not reported
Meth Code: H135 - Discharge To Sewer/Potw Or Npdes(With Prior Storage--With Or Without Treatment)

Map ID
Direction
Distance
Elevation

MAP FINDINGS

Site

Database(s)

EDR ID Number
EPA ID Number

EXXONMOBIL OIL CORPORATION #12240 (Continued)

S113042437

Quantity Tons: 0.22935
Waste Quantity: 55
Quantity Unit: G
Additional Code 1: Not reported
Additional Code 2: Not reported
Additional Code 3: Not reported
Additional Code 4: Not reported
Additional Code 5: Not reported

CERS:

Name: MOBIL #18-HYO/CIRCLE K STORE #2211262
Address: 5857 SUNSET BLVD W
City,State,Zip: LOS ANGELES, CA 90028
Site ID: 252609
CERS ID: T060374883
CERS Description: Leaking Underground Storage Tank Cleanup Site

Affiliation:

Affiliation Type Desc: Local Agency Caseworker
Entity Name: ELOY LUNA - LOS ANGELES, CITY OF
Entity Title: Not reported
Affiliation Address: 200 North Main Street, Suite 1780
Affiliation City: LOS ANGELES
Affiliation State: CA
Affiliation Country: Not reported
Affiliation Zip: Not reported
Affiliation Phone: Not reported

Affiliation Type Desc: Regional Board Caseworker
Entity Name: DAVID M. BJOSTAD - LOS ANGELES RWQCB (REGION 4)
Entity Title: Not reported
Affiliation Address: 320 W. 4th Street, Suite 200
Affiliation City: Los Angeles
Affiliation State: CA
Affiliation Country: Not reported
Affiliation Zip: Not reported
Affiliation Phone: Not reported

HWTS:

Name: EXXONMOBIL OIL CORPORATION #12240
Address: 5857 SUNSET BLVD
Address 2: Not reported
City,State,Zip: LOS ANGELES, CA 900280000
EPA ID: CAL000050459
Inactive Date: 02/07/2012
Create Date: 10/07/1994
Last Act Date: 10/18/2013
Mailing Name: c/o JD2 Environmental, Inc.
Mailing Address: 800 E WASHINGTON ST
Mailing Address 2: Not reported
Mailing City,State,Zip: WEST CHESTER, PA 193804542
Owner Name: EXXONMOBIL OIL CORPORATION
Owner Address: 3225 GALLOWS RD
Owner Address 2: Not reported
Owner City,State,Zip: FAIRFAX, VA 220370002
Contact Name: DONNA HYMES

Map ID
Direction
Distance
Elevation

MAP FINDINGS

Site

Database(s)

EDR ID Number
EPA ID Number

EXXONMOBIL OIL CORPORATION #12240 (Continued)

S113042437

Contact Address: 800 E. Washington Street
Contact Address 2: Not reported
City,State,Zip: West Chester, PA 19380

NAICS:
EPA ID: CAL000050459
Create Date: 2002-03-14 16:36:27
NAICS Code: 44719
NAICS Description: Other Gasoline Stations
Issued EPA ID Date: 1994-10-07 00:00:00
Inactive Date: 2012-02-07 00:00:00
Facility Name: EXXONMOBIL OIL CORPORATION #12240
Facility Address: 5857 SUNSET BLVD
Facility Address 2: Not reported
Facility City: LOS ANGELES
Facility County: 19
Facility State: CA
Facility Zip: 900280000

AY297
East
1/2-1
0.728 mi.
3846 ft.

5857 W. SUNSET BLVD
LOS ANGELES, CA
Site 3 of 4 in cluster AY

CHMIRS S105653609
N/A

Relative:
Higher
Actual:
368 ft.

CHMIRS:
Name: Not reported
Address: 5857 W. SUNSET BLVD
City,State,Zip: LOS ANGELES, CA
OES Incident Number: 8-5048
OES notification: 11/10/1998
OES Date: Not reported
OES Time: Not reported
Date Completed: Not reported
Property Use: Not reported
Agency Id Number: Not reported
Agency Incident Number: Not reported
Time Notified: Not reported
Time Completed: Not reported
Surrounding Area: Not reported
Estimated Temperature: Not reported
Property Management: Not reported
More Than Two Substances Involved?: Not reported
Resp Agncy Personel # Of Decontaminated: Not reported
Responding Agency Personel # Of Injuries: Not reported
Responding Agency Personel # Of Fatalities: Not reported
Others Number Of Decontaminated: Not reported
Others Number Of Injuries: Not reported
Others Number Of Fatalities: Not reported
Vehicle Make/year: Not reported
Vehicle License Number: Not reported
Vehicle State: Not reported
Vehicle Id Number: Not reported
CA DOT PUC/ICC Number: Not reported
Company Name: Not reported
Reporting Officer Name/ID: Not reported
Report Date: Not reported

Map ID
 Direction
 Distance
 Elevation

MAP FINDINGS

Site

Database(s)

EDR ID Number
 EPA ID Number

(Continued)

S105653609

| | |
|------------------------|---|
| Facility Telephone: | Not reported |
| Waterway Involved: | Unknown |
| Waterway: | Not reported |
| Spill Site: | Not reported |
| Cleanup By: | Unknown |
| Containment: | Not reported |
| What Happened: | Not reported |
| Type: | Not reported |
| Measure: | Not reported |
| Other: | Not reported |
| Date/Time: | Not reported |
| Year: | 1998 |
| Agency: | Tanknology |
| Incident Date: | 11/10/199812:00:00 AM |
| Admin Agency: | Los Angeles City Fire Department |
| Amount: | Not reported |
| Contained: | Yes |
| Site Type: | Service Station |
| E Date: | Not reported |
| Substance: | Gasoline |
| Gallons: | 0.000000 |
| Unknown: | 0 |
| Substance #2: | Not reported |
| Substance #3: | Not reported |
| Evacuations: | 0 |
| Number of Injuries: | 0 |
| Number of Fatalities: | 0 |
| #1 Pipeline: | Not reported |
| #2 Pipeline: | Not reported |
| #3 Pipeline: | Not reported |
| #1 Vessel >= 300 Tons: | Not reported |
| #2 Vessel >= 300 Tons: | Not reported |
| #3 Vessel >= 300 Tons: | Not reported |
| Evacs: | Not reported |
| Injuries: | Not reported |
| Fatals: | Not reported |
| Comments: | Not reported |
| Description: | Soil assessment showed soil and ground water contaminated with hydrocarbons |

AY298
East
1/2-1
0.728 mi.
3846 ft.

5857 WEST SUNSET BLVD
LOS ANGELES, CA 90028
Site 4 of 4 in cluster AY

CHMIRS S105666044
N/A

Relative:
Higher
Actual:
368 ft.

| | |
|-------------------------|-----------------------|
| CHMIRS: | |
| Name: | Not reported |
| Address: | 5857 WEST SUNSET BLVD |
| City,State,Zip: | LOS ANGELES, CA 90028 |
| OES Incident Number: | 08-2369 |
| OES notification: | 03/27/2008 |
| OES Date: | Not reported |
| OES Time: | Not reported |
| Date Completed: | Not reported |
| Property Use: | Not reported |
| Agency Id Number: | Not reported |
| Agency Incident Number: | Not reported |

Map ID
Direction
Distance
Elevation

MAP FINDINGS

Site

Database(s)

EDR ID Number
EPA ID Number

(Continued)

S105666044

| | |
|---|----------------------------------|
| Time Notified: | Not reported |
| Time Completed: | Not reported |
| Surrounding Area: | Not reported |
| Estimated Temperature: | Not reported |
| Property Management: | Not reported |
| More Than Two Substances Involved?: | Not reported |
| Resp Agency Personel # Of Decontaminated: | Not reported |
| Responding Agency Personel # Of Injuries: | Not reported |
| Responding Agency Personel # Of Fatalities: | Not reported |
| Others Number Of Decontaminated: | Not reported |
| Others Number Of Injuries: | Not reported |
| Others Number Of Fatalities: | Not reported |
| Vehicle Make/year: | Not reported |
| Vehicle License Number: | Not reported |
| Vehicle State: | Not reported |
| Vehicle Id Number: | Not reported |
| CA DOT PUC/ICC Number: | Not reported |
| Company Name: | Not reported |
| Reporting Officer Name/ID: | Not reported |
| Report Date: | Not reported |
| Facility Telephone: | Not reported |
| Waterway Involved: | No |
| Waterway: | Not reported |
| Spill Site: | Service Station |
| Cleanup By: | Responsible Party |
| Containment: | Not reported |
| What Happened: | Not reported |
| Type: | Not reported |
| Measure: | Unknown |
| Other: | Not reported |
| Date/Time: | 1400 |
| Year: | 2008 |
| Agency: | Veeder Root |
| Incident Date: | 3/26/2008 |
| Admin Agency: | Los Angeles City Fire Department |
| Amount: | Not reported |
| Contained: | Yes |
| Site Type: | Not reported |
| E Date: | Not reported |
| Substance: | motor oil |
| Quantity Released: | UNK |
| Unknown: | Not reported |
| Substance #2: | Not reported |
| Substance #3: | Not reported |
| Evacuations: | 0 |
| Number of Injuries: | 0 |
| Number of Fatalities: | 0 |
| #1 Pipeline: | Not reported |
| #2 Pipeline: | Not reported |
| #3 Pipeline: | Not reported |
| #1 Vessel >= 300 Tons: | Not reported |
| #2 Vessel >= 300 Tons: | Not reported |
| #3 Vessel >= 300 Tons: | Not reported |
| Evacs: | Not reported |
| Injuries: | Not reported |
| Fatals: | Not reported |
| Comments: | Not reported |

Map ID
Direction
Distance
Elevation

MAP FINDINGS

Site

Database(s)

EDR ID Number
EPA ID Number

(Continued)

S105666044

Description: RP States: HISTORICAL: On 3/21/2008, a waste oil tank was removed and soil contamination was discovered.

Name: Not reported
Address: 5857 WEST SUNSET BLVD
City,State,Zip: LOS ANGELES, CA
OES Incident Number: 0-3782
OES notification: 08/22/2000
OES Date: Not reported
OES Time: Not reported
Date Completed: Not reported
Property Use: Not reported
Agency Id Number: Not reported
Agency Incident Number: Not reported
Time Notified: Not reported
Time Completed: Not reported
Surrounding Area: Not reported
Estimated Temperature: Not reported
Property Management: Not reported
More Than Two Substances Involved?: Not reported
Resp Agncy Personel # Of Decontaminated: Not reported
Responding Agency Personel # Of Injuries: Not reported
Responding Agency Personel # Of Fatalities: Not reported
Others Number Of Decontaminated: Not reported
Others Number Of Injuries: Not reported
Others Number Of Fatalities: Not reported
Vehicle Make/year: Not reported
Vehicle License Number: Not reported
Vehicle State: Not reported
Vehicle Id Number: Not reported
CA DOT PUC/ICC Number: Not reported
Company Name: Not reported
Reporting Officer Name/ID: Not reported
Report Date: Not reported
Facility Telephone: Not reported
Waterway Involved: No
Waterway: Not reported
Spill Site: Not reported
Cleanup By: Contractor
Containment: Not reported
What Happened: Not reported
Type: Not reported
Measure: Not reported
Other: Not reported
Date/Time: Not reported
Year: 2000
Agency: Tanknology
Incident Date: 8/22/200012:00:00 AM
Admin Agency: Los Angeles City Fire Department
Amount: Not reported
Contained: Yes
Site Type: Service Station
E Date: Not reported
Substance: Gasoline contaminated soil
Gallons: 0.000000
Unknown: 0

Map ID
Direction
Distance
Elevation

MAP FINDINGS

Site

Database(s)

EDR ID Number
EPA ID Number

(Continued)

S105666044

Substance #2: Not reported
Substance #3: Not reported
Evacuations: 0
Number of Injuries: 0
Number of Fatalities: 0
#1 Pipeline: Not reported
#2 Pipeline: Not reported
#3 Pipeline: Not reported
#1 Vessel >= 300 Tons: Not reported
#2 Vessel >= 300 Tons: Not reported
#3 Vessel >= 300 Tons: Not reported
Evacs: Not reported
Injuries: Not reported
Fatafs: Not reported
Comments: Not reported
Description: Contaminated soil samples were taken during repiping construction

AZ299
NE
1/2-1
0.731 mi.
3859 ft.

1958 GOWER
LOS ANGELES, CA

CHMIRS S108401129
N/A

Site 1 of 3 in cluster AZ

Relative:
Higher
Actual:
455 ft.

CHMIRS:
Name: Not reported
Address: 1958 GOWER
City,State,Zip: LOS ANGELES, CA
OES Incident Number: 5-0339
OES notification: 01/12/2005
OES Date: Not reported
OES Time: Not reported
Date Completed: Not reported
Property Use: Not reported
Agency Id Number: Not reported
Agency Incident Number: Not reported
Time Notified: Not reported
Time Completed: Not reported
Surrounding Area: Not reported
Estimated Temperature: Not reported
Property Management: Not reported
More Than Two Substances Involved?: Not reported
Resp Agncy Personel # Of Decontaminated: Not reported
Responding Agency Personel # Of Injuries: Not reported
Responding Agency Personel # Of Fatalities: Not reported
Others Number Of Decontaminated: Not reported
Others Number Of Injuries: Not reported
Others Number Of Fatalities: Not reported
Vehicle Make/year: Not reported
Vehicle License Number: Not reported
Vehicle State: Not reported
Vehicle Id Number: Not reported
CA DOT PUC/ICC Number: Not reported
Company Name: Not reported
Reporting Officer Name/ID: Not reported
Report Date: Not reported
Facility Telephone: Not reported
Waterway Involved: Not reported

Map ID
 Direction
 Distance
 Elevation

MAP FINDINGS

Site

Database(s)

EDR ID Number
 EPA ID Number

(Continued)

S108401129

| | |
|------------------------|------------------------------------|
| Waterway: | LA River |
| Spill Site: | Not reported |
| Cleanup By: | Reporting Party |
| Containment: | Not reported |
| What Happened: | Not reported |
| Type: | Not reported |
| Measure: | Not reported |
| Other: | Not reported |
| Date/Time: | Not reported |
| Year: | 2005 |
| Agency: | City of Los Angeles |
| Incident Date: | 1/9/2005 12:00:00 AM |
| Admin Agency: | Los Angeles City Fire Department |
| Amount: | Not reported |
| Contained: | Yes |
| Site Type: | Road |
| E Date: | Not reported |
| Substance: | Sewage |
| Gallons: | 11713 |
| Unknown: | 0 |
| Substance #2: | Not reported |
| Substance #3: | Not reported |
| Evacuations: | 0 |
| Number of Injuries: | 0 |
| Number of Fatalities: | 0 |
| #1 Pipeline: | Not reported |
| #2 Pipeline: | Not reported |
| #3 Pipeline: | Not reported |
| #1 Vessel >= 300 Tons: | Not reported |
| #2 Vessel >= 300 Tons: | Not reported |
| #3 Vessel >= 300 Tons: | Not reported |
| Evacs: | Not reported |
| Injuries: | Not reported |
| Fatals: | Not reported |
| Comments: | Not reported |
| Description: | Excessive rain caused the release. |

AZ300 **TOSCO S.S. #0942**
NE **6051 FRANKLIN AVE**
1/2-1 **LOS ANGELES, CA 90068**
0.734 mi.
3873 ft. **Site 2 of 3 in cluster AZ**

LUST **S103282021**
Cortese **N/A**
CERS

| | | |
|------------------|------------------------------------|--------------|
| Relative: | LUST REG 4: | |
| Higher | Region: | 4 |
| | Regional Board: | 04 |
| Actual: | County: | Los Angeles |
| 448 ft. | Facility Id: | 900680052 |
| | Status: | Case Closed |
| | Substance: | Benzene |
| | Substance Quantity: | Not reported |
| | Local Case No: | Not reported |
| | Case Type: | Soil |
| | Abatement Method Used at the Site: | Not reported |
| | Global ID: | T0603701219 |
| | W Global ID: | Not reported |
| | Staff: | UNK |
| | Local Agency: | 19050 |

Map ID
Direction
Distance
Elevation

MAP FINDINGS

Site

Database(s)

EDR ID Number
EPA ID Number

TOSCO S.S. #0942 (Continued)

S103282021

Cross Street: BEACHWOOD DR
Enforcement Type: Not reported
Date Leak Discovered: 9/11/1997
Date Leak First Reported: 9/11/1997
Date Leak Record Entered: 3/5/1998
Date Confirmation Began: Not reported
Date Leak Stopped: Not reported
Date Case Last Changed on Database: 1/30/1998
Date the Case was Closed: 12/21/1995
How Leak Discovered: Subsurface Monitoring
How Leak Stopped: Not reported
Cause of Leak: Not reported
Leak Source: Not reported
Operator: Not reported
Water System: Not reported
Well Name: Not reported
Approx. Dist To Production Well (ft): 13521.158616881849952819894219
Source of Cleanup Funding: Not reported
Preliminary Site Assessment Workplan Submitted: Not reported
Preliminary Site Assessment Began: Not reported
Pollution Characterization Began: Not reported
Remediation Plan Submitted: Not reported
Remedial Action Underway: Not reported
Post Remedial Action Monitoring Began: Not reported
Enforcement Action Date: Not reported
Historical Max MTBE Date: Not reported
Hist Max MTBE Conc in Groundwater: Not reported
Hist Max MTBE Conc in Soil: Not reported
Significant Interim Remedial Action Taken: Not reported
GW Qualifier: Not reported
Soil Qualifier: Not reported
Organization: Not reported
Owner Contact: Not reported
Responsible Party: TOSCO MARKETING CO
RP Address: P.O. BOX 25376, SANTA ANA, CA 92799
Program: LUST
Lat/Long: 34.1050879 / -1
Local Agency Staff: PEJ
Beneficial Use: Not reported
Priority: Not reported
Cleanup Fund Id: Not reported
Suspended: Not reported
Assigned Name: Not reported
Summary: Not reported

CORTESE:

Name: TOSCO S.S. #0942
Address: 6051 FRANKLIN AVE
City,State,Zip: LOS ANGELES, CA 90068
Region: CORTESE
Envirostor Id: Not reported
Global ID: T0603701219
Site/Facility Type: LUST CLEANUP SITE
Cleanup Status: COMPLETED - CASE CLOSED
Status Date: Not reported
Site Code: Not reported
Latitude: Not reported

Map ID
Direction
Distance
Elevation

MAP FINDINGS

Site

Database(s)

EDR ID Number
EPA ID Number

TOSCO S.S. #0942 (Continued)

S103282021

Longitude: Not reported
Owner: Not reported
Enf Type: Not reported
Swat R: Not reported
Flag: active
Order No: Not reported
Waste Discharge System No: Not reported
Effective Date: Not reported
Region 2: Not reported
WID Id: Not reported
Solid Waste Id No: Not reported
Waste Management Uit Name: Not reported
File Name: Active Open

CERS:

Name: TOSCO S.S. #0942
Address: 6051 FRANKLIN AVE
City,State,Zip: LOS ANGELES, CA 90068
Site ID: 255651
CERS ID: T0603701219
CERS Description: Leaking Underground Storage Tank Cleanup Site

Affiliation:

Affiliation Type Desc: Local Agency Caseworker
Entity Name: ELOY LUNA - LOS ANGELES, CITY OF
Entity Title: Not reported
Affiliation Address: 200 North Main Street, Suite 1780
Affiliation City: LOS ANGELES
Affiliation State: CA
Affiliation Country: Not reported
Affiliation Zip: Not reported
Affiliation Phone: Not reported

Affiliation Type Desc: Regional Board Caseworker
Entity Name: YUE RONG - LOS ANGELES RWQCB (REGION 4)
Entity Title: Not reported
Affiliation Address: 320 W. 4TH ST., SUITE 200
Affiliation City: Los Angeles
Affiliation State: CA
Affiliation Country: Not reported
Affiliation Zip: Not reported
Affiliation Phone: Not reported

AZ301 **FRANKLIN 76**
NE **6051 FRANKLIN AVE**
1/2-1 **LOS ANGELES, CA 90028**
0.734 mi.
3873 ft. **Site 3 of 3 in cluster AZ**

LUST **S124443168**
Cortese **N/A**
CERS

Relative:
Higher
Actual:
448 ft.

LUST:
Name: FRANKLIN 76
Address: 6051 FRANKLIN AVE
City,State,Zip: LOS ANGELES, CA 90028
Lead Agency: LOS ANGELES RWQCB (REGION 4)
Case Type: LUST Cleanup Site
Geo Track: http://geotracker.waterboards.ca.gov/profile_report.asp?global_id=T10000013234
Global Id: T10000013234

Map ID
Direction
Distance
Elevation

MAP FINDINGS

Site

Database(s)

EDR ID Number
EPA ID Number

FRANKLIN 76 (Continued)

S124443168

Latitude: 34.10547
Longitude: -118.32152
Status: Open - Site Assessment
Status Date: 08/06/2019
Case Worker: DD
RB Case Number: 900280225
Local Agency: Not reported
File Location: Not reported
Local Case Number: Not reported
Potential Media Affect: Not reported
Potential Contaminants of Concern: Not reported
Site History: Not reported

LUST:

Global Id: T10000013234
Contact Type: Regional Board Caseworker
Contact Name: DALE DAILEY
Organization Name: LOS ANGELES RWQCB (REGION 4)
Address: 320 W 4th Street
City: LOS ANGELES
Email: dale.dailey@waterboards.ca.gov
Phone Number: 2135766782

LUST:

Global Id: T10000013234
Action Type: RESPONSE
Date: 06/30/2020
Action: Preliminary Site Assessment Workplan

Global Id: T10000013234
Action Type: RESPONSE
Date: 09/15/2019
Action: Other Report / Document

Global Id: T10000013234
Action Type: RESPONSE
Date: 09/15/2019
Action: Soil and Water Investigation Workplan

Global Id: T10000013234
Action Type: Other
Date: 07/30/2019
Action: Leak Discovery

Global Id: T10000013234
Action Type: REMEDIATION
Date: 03/30/2019
Action: Excavation

Global Id: T10000013234
Action Type: Other
Date: 03/30/2019
Action: Leak Stopped

Global Id: T10000013234
Action Type: ENFORCEMENT
Date: 08/06/2019

Map ID
Direction
Distance
Elevation

MAP FINDINGS

Site

Database(s)

EDR ID Number
EPA ID Number

FRANKLIN 76 (Continued)

S124443168

Action: Staff Letter

Global Id: T10000013234
Action Type: Other
Date: 07/30/2019
Action: Leak Reported

Global Id: T10000013234
Action Type: ENFORCEMENT
Date: 05/11/2020
Action: Health and Safety Code Section 25296.10(c)

Global Id: T10000013234
Action Type: ENFORCEMENT
Date: 07/30/2019
Action: Referral to Regional Board

Global Id: T10000013234
Action Type: Other
Date: 07/30/2019
Action: Leak Began

LUST:

Global Id: T10000013234
Status: Open - Active
Status Date: 07/30/2019

Global Id: T10000013234
Status: Open - Case Begin Date
Status Date: 07/30/2019

Global Id: T10000013234
Status: Open - Site Assessment
Status Date: 08/06/2019

CORTESE:

Name: FRANKLIN 76
Address: 6051 FRANKLIN AVE
City,State,Zip: LOS ANGELES, CA 90028
Region: CORTESE
Envirostor Id: Not reported
Global ID: T10000013234
Site/Facility Type: LUST CLEANUP SITE
Cleanup Status: OPEN - SITE ASSESSMENT
Status Date: Not reported
Site Code: Not reported
Latitude: Not reported
Longitude: Not reported
Owner: Not reported
Enf Type: Not reported
Swat R: Not reported
Flag: active
Order No: Not reported
Waste Discharge System No: Not reported
Effective Date: Not reported

Map ID
 Direction
 Distance
 Elevation

MAP FINDINGS

Site

Database(s)

EDR ID Number
 EPA ID Number

FRANKLIN 76 (Continued)

S124443168

Region 2: Not reported
 WID Id: Not reported
 Solid Waste Id No: Not reported
 Waste Management Uit Name: Not reported
 File Name: Active Open

CERS:

Name: FRANKLIN 76
 Address: 6051 FRANKLIN AVE
 City,State,Zip: LOS ANGELES, CA 90028
 Site ID: 551495
 CERS ID: T10000013234
 CERS Description: Leaking Underground Storage Tank Cleanup Site

Affiliation:

Affiliation Type Desc: Regional Board Caseworker
 Entity Name: CHANDRA TYLER - LOS ANGELES RWQCB (REGION 4)
 Entity Title: Not reported
 Affiliation Address: Not reported
 Affiliation City: R4 UNKNOWN
 Affiliation State: CA
 Affiliation Country: Not reported
 Affiliation Zip: Not reported
 Affiliation Phone: Not reported

**BA302
 SW
 1/2-1
 0.736 mi.
 3885 ft.**

**DUNN HARRIS PAINTS
 960 HIGHLAND AVE N
 HOLLYWOOD, CA 90038**

**LUST S105051292
 Cortese N/A
 CERS**

Site 1 of 2 in cluster BA

**Relative:
 Lower
 Actual:
 286 ft.**

LUST REG 4:
 Region: 4
 Regional Board: 04
 County: Los Angeles
 Facility Id: 900380425
 Status: Pollution Characterization
 Substance: 1
 Substance Quantity: Not reported
 Local Case No: Not reported
 Case Type: Soil
 Abatement Method Used at the Site: Not reported
 Global ID: T0603700952
 W Global ID: Not reported
 Staff: UNK
 Local Agency: 19050
 Cross Street: ROMAINE AVE
 Enforcement Type: Not reported
 Date Leak Discovered: 8/5/1986
 Date Leak First Reported: 8/5/1986
 Date Leak Record Entered: 12/31/1986
 Date Confirmation Began: Not reported
 Date Leak Stopped: Not reported
 Date Case Last Changed on Database: 7/14/1988
 Date the Case was Closed: Not reported
 How Leak Discovered: Tank Closure
 How Leak Stopped: Not reported

Map ID
Direction
Distance
Elevation

MAP FINDINGS

Site

Database(s)

EDR ID Number
EPA ID Number

DUNN HARRIS PAINTS (Continued)

S105051292

Cause of Leak: UNK
Leak Source: Tank
Operator: HARRIS, BOB
Water System: Not reported
Well Name: Not reported
Approx. Dist To Production Well (ft): 11814.359959785776334611145052
Source of Cleanup Funding: Tank
Preliminary Site Assessment Workplan Submitted: Not reported
Preliminary Site Assessment Began: Not reported
Pollution Characterization Began: 7/14/1988
Remediation Plan Submitted: Not reported
Remedial Action Underway: Not reported
Post Remedial Action Monitoring Began: Not reported
Enforcement Action Date: Not reported
Historical Max MTBE Date: Not reported
Hist Max MTBE Conc in Groundwater: Not reported
Hist Max MTBE Conc in Soil: Not reported
Significant Interim Remedial Action Taken: Not reported
GW Qualifier: Not reported
Soil Qualifier: Not reported
Organization: Not reported
Owner Contact: Not reported
Responsible Party: DUNN HARRIS PAINTS
RP Address: 960 N HIGHLAND, HOLLYWOOD, CA 90038
Program: LUST
Lat/Long: 34.0881235 / -1
Local Agency Staff: PEJ
Beneficial Use: Not reported
Priority: Not reported
Cleanup Fund Id: Not reported
Suspended: Not reported
Assigned Name: Not reported
Summary: OLD CASE #000789

LUST:

Name: DUNN HARRIS PAINTS
Address: 960 HIGHLAND AVE N
City,State,Zip: HOLLYWOOD, CA 90038
Lead Agency: LOS ANGELES, CITY OF
Case Type: LUST Cleanup Site
Geo Track: http://geotracker.waterboards.ca.gov/profile_report.asp?global_id=T0603700952
Global Id: T0603700952
Latitude: 34.0881235
Longitude: -118.3385043
Status: Completed - Case Closed
Status Date: 09/30/1986
Case Worker: EL
RB Case Number: 900380425
Local Agency: LOS ANGELES, CITY OF
File Location: Not reported
Local Case Number: Not reported
Potential Media Affect: Soil
Potential Contaminants of Concern: Aviation
Site History: Not reported

LUST:

Global Id: T0603700952

Map ID
Direction
Distance
Elevation

MAP FINDINGS

Site

Database(s)

EDR ID Number
EPA ID Number

DUNN HARRIS PAINTS (Continued)

S105051292

Contact Type: Local Agency Caseworker
Contact Name: ELOY LUNA
Organization Name: LOS ANGELES, CITY OF
Address: 200 North Main Street, Suite 1780
City: LOS ANGELES
Email: eloy.luna@lacity.org
Phone Number: Not reported

Global Id: T0603700952
Contact Type: Regional Board Caseworker
Contact Name: YUE RONG
Organization Name: LOS ANGELES RWQCB (REGION 4)
Address: 320 W. 4TH ST., SUITE 200
City: Los Angeles
Email: yrong@waterboards.ca.gov
Phone Number: Not reported

LUST:

Global Id: T0603700952
Action Type: Other
Date: 08/05/1986
Action: Leak Discovery

Global Id: T0603700952
Action Type: Other
Date: 08/05/1986
Action: Leak Reported

LUST:

Global Id: T0603700952
Status: Open - Case Begin Date
Status Date: 08/05/1986

Global Id: T0603700952
Status: Completed - Case Closed
Status Date: 09/30/1986

CORTESE:

Name: DUNN HARRIS PAINTS
Address: 960 HIGHLAND AVE N
City,State,Zip: HOLLYWOOD, CA 90038
Region: CORTESE
Envirostor Id: Not reported
Global ID: T0603700952
Site/Facility Type: LUST CLEANUP SITE
Cleanup Status: COMPLETED - CASE CLOSED
Status Date: Not reported
Site Code: Not reported
Latitude: Not reported
Longitude: Not reported
Owner: Not reported
Enf Type: Not reported
Swat R: Not reported
Flag: active
Order No: Not reported

Map ID
Direction
Distance
Elevation

MAP FINDINGS

Site

Database(s)

EDR ID Number
EPA ID Number

DUNN HARRIS PAINTS (Continued)

S105051292

Waste Discharge System No: Not reported
Effective Date: Not reported
Region 2: Not reported
WID Id: Not reported
Solid Waste Id No: Not reported
Waste Management Uit Name: Not reported
File Name: Active Open

CERS:

Name: DUNN HARRIS PAINTS
Address: 960 HIGHLAND AVE N
City,State,Zip: HOLLYWOOD, CA 90038
Site ID: 236532
CERS ID: T0603700952
CERS Description: Leaking Underground Storage Tank Cleanup Site

Affiliation:

Affiliation Type Desc: Local Agency Caseworker
Entity Name: ELOY LUNA - LOS ANGELES, CITY OF
Entity Title: Not reported
Affiliation Address: 200 North Main Street, Suite 1780
Affiliation City: LOS ANGELES
Affiliation State: CA
Affiliation Country: Not reported
Affiliation Zip: Not reported
Affiliation Phone: Not reported

Affiliation Type Desc: Regional Board Caseworker
Entity Name: YUE RONG - LOS ANGELES RWQCB (REGION 4)
Entity Title: Not reported
Affiliation Address: 320 W. 4TH ST., SUITE 200
Affiliation City: Los Angeles
Affiliation State: CA
Affiliation Country: Not reported
Affiliation Zip: Not reported
Affiliation Phone: Not reported

BB303 IRON MOUNTAIN PROPERTY
SW 1006 MANSFIELD AVE N
1/2-1 HOLLYWOOD, CA 90038
0.741 mi.
3914 ft. Site 1 of 2 in cluster BB

LUST S102428488
Cortese N/A
HIST CORTESE
CERS

Relative: LUST REG 4:
Lower Region: 4
Regional Board: 04
County: Los Angeles
Facility Id: 900380352
Status: Case Closed
Substance: Gasoline
Substance Quantity: Not reported
Local Case No: Not reported
Case Type: Groundwater
Abatement Method Used at the Site: Not reported
Global ID: T0603700945
W Global ID: Not reported
Staff: UNK

Map ID
Direction
Distance
Elevation

MAP FINDINGS

Site

Database(s)

EDR ID Number
EPA ID Number

IRON MOUNTAIN PROPERTY (Continued)

S102428488

Local Agency: 19050
Cross Street: ROMAINE STREET
Enforcement Type: Not reported
Date Leak Discovered: Not reported
Date Leak First Reported: 3/19/1990
Date Leak Record Entered: 4/4/1990
Date Confirmation Began: Not reported
Date Leak Stopped: Not reported
Date Case Last Changed on Database: 5/14/1997
Date the Case was Closed: 3/11/1997
How Leak Discovered: Not reported
How Leak Stopped: Not reported
Cause of Leak: UNK
Leak Source: Tank
Operator: OLD CASE #040590-01
Water System: Not reported
Well Name: Not reported
Approx. Dist To Production Well (ft): 12431.928182534335980282313552
Source of Cleanup Funding: Tank
Preliminary Site Assessment Workplan Submitted: Not reported
Preliminary Site Assessment Began: Not reported
Pollution Characterization Began: 3/19/1990
Remediation Plan Submitted: Not reported
Remedial Action Underway: Not reported
Post Remedial Action Monitoring Began: Not reported
Enforcement Action Date: Not reported
Historical Max MTBE Date: Not reported
Hist Max MTBE Conc in Groundwater: Not reported
Hist Max MTBE Conc in Soil: Not reported
Significant Interim Remedial Action Taken: Not reported
GW Qualifier: Not reported
Soil Qualifier: Not reported
Organization: Not reported
Owner Contact: Not reported
Responsible Party: BLANK RP
RP Address: 745 ATLANTIC AVE, 10TH FL, BOSTON MA 02111-2735
Program: LUST
Lat/Long: 34.0889844 / -1
Local Agency Staff: PEJ
Beneficial Use: Not reported
Priority: Not reported
Cleanup Fund Id: Not reported
Suspended: Not reported
Assigned Name: Not reported
Summary: Not reported

LUST:

Name: IRON MOUNTAIN PROPERTY
Address: 1006 MANSFIELD AVE N
City,State,Zip: HOLLYWOOD, CA 90038
Lead Agency: LOS ANGELES RWQCB (REGION 4)
Case Type: LUST Cleanup Site
Geo Track: http://geotracker.waterboards.ca.gov/profile_report.asp?global_id=T0603700945
Global Id: T0603700945
Latitude: 34.0889844
Longitude: -118.3402694
Status: Completed - Case Closed

Map ID
Direction
Distance
Elevation

MAP FINDINGS

Site

Database(s)

EDR ID Number
EPA ID Number

IRON MOUNTAIN PROPERTY (Continued)

S102428488

Status Date: 03/11/1997
Case Worker: YR
RB Case Number: 900380352
Local Agency: LOS ANGELES, CITY OF
File Location: Not reported
Local Case Number: Not reported
Potential Media Affect: Aquifer used for drinking water supply
Potential Contaminants of Concern: Gasoline
Site History: Not reported

LUST:

Global Id: T0603700945
Contact Type: Local Agency Caseworker
Contact Name: ELOY LUNA
Organization Name: LOS ANGELES, CITY OF
Address: 200 North Main Street, Suite 1780
City: LOS ANGELES
Email: eloy.luna@lacity.org
Phone Number: Not reported

Global Id: T0603700945
Contact Type: Regional Board Caseworker
Contact Name: YUE RONG
Organization Name: LOS ANGELES RWQCB (REGION 4)
Address: 320 W. 4TH ST., SUITE 200
City: Los Angeles
Email: yrong@waterboards.ca.gov
Phone Number: Not reported

LUST:

Global Id: T0603700945
Action Type: Other
Date: 03/19/1990
Action: Leak Reported

LUST:

Global Id: T0603700945
Status: Open - Case Begin Date
Status Date: 03/19/1990

Global Id: T0603700945
Status: Open - Site Assessment
Status Date: 03/19/1990

Global Id: T0603700945
Status: Completed - Case Closed
Status Date: 03/11/1997

CORTESE:

Name: IRON MOUNTAIN PROPERTY
Address: 1006 MANSFIELD AVE N
City,State,Zip: HOLLYWOOD, CA 90038
Region: CORTESE
Envirostor Id: Not reported
Global ID: T0603700945

Map ID
Direction
Distance
Elevation

MAP FINDINGS

Site

Database(s)

EDR ID Number
EPA ID Number

IRON MOUNTAIN PROPERTY (Continued)

S102428488

Site/Facility Type: LUST CLEANUP SITE
Cleanup Status: COMPLETED - CASE CLOSED
Status Date: Not reported
Site Code: Not reported
Latitude: Not reported
Longitude: Not reported
Owner: Not reported
Enf Type: Not reported
Swat R: Not reported
Flag: active
Order No: Not reported
Waste Discharge System No: Not reported
Effective Date: Not reported
Region 2: Not reported
WID Id: Not reported
Solid Waste Id No: Not reported
Waste Management Uit Name: Not reported
File Name: Active Open

HIST CORTESE:

edr_fname: IRON MOUNTAIN PROPERTY
edr_fadd1: 1006 MANSFIELD
City,State,Zip: LOS ANGELES, CA 90038
Region: CORTESE
Facility County Code: 19
Reg By: LTNKA
Reg Id: 900380352

CERS:

Name: IRON MOUNTAIN PROPERTY
Address: 1006 MANSFIELD AVE N
City,State,Zip: HOLLYWOOD, CA 90038
Site ID: 247454
CERS ID: T0603700945
CERS Description: Leaking Underground Storage Tank Cleanup Site

Affiliation:

Affiliation Type Desc: Local Agency Caseworker
Entity Name: ELOY LUNA - LOS ANGELES, CITY OF
Entity Title: Not reported
Affiliation Address: 200 North Main Street, Suite 1780
Affiliation City: LOS ANGELES
Affiliation State: CA
Affiliation Country: Not reported
Affiliation Zip: Not reported
Affiliation Phone: Not reported

Affiliation Type Desc: Regional Board Caseworker
Entity Name: YUE RONG - LOS ANGELES RWQCB (REGION 4)
Entity Title: Not reported
Affiliation Address: 320 W. 4TH ST., SUITE 200
Affiliation City: Los Angeles
Affiliation State: CA
Affiliation Country: Not reported
Affiliation Zip: Not reported
Affiliation Phone: Not reported

Map ID
Direction
Distance
Elevation

MAP FINDINGS

Site

Database(s)

EDR ID Number
EPA ID Number

304
ESE
1/2-1
0.741 mi.
3915 ft.

SANTA MONICA NEW PRIMARY CENTER
SANTA MONICA BLVD/GORDON ST/LEXINGTON AVE
LOS ANGELES, CA 90038

ENVIROSTOR S105628638
SCH N/A

Relative:
Lower

ENVIROSTOR:

Actual:
319 ft.

Name: SANTA MONICA NEW PRIMARY CENTER
Address: SANTA MONICA BLVD/GORDON ST/LEXINGTON AVE
City,State,Zip: LOS ANGELES, CA 90038
Facility ID: 19880035
Status: No Further Action
Status Date: 04/15/2004
Site Code: 304317
Site Type: School Investigation
Site Type Detailed: School
Acres: 1.83
NPL: NO
Regulatory Agencies: SMBRP
Lead Agency: SMBRP
Program Manager: Not reported
Supervisor: Yolanda Garza
Division Branch: Southern California Schools & Brownfields Outreach
Assembly: 53
Senate: 30
Special Program: Not reported
Restricted Use: NO
Site Mgmt Req: NONE SPECIFIED
Funding: School District
Latitude: 34.05227
Longitude: -118.2527
APN: NONE SPECIFIED
Past Use: RESIDENTIAL AREA
Potential COC: Lead Formaldehyde
Confirmed COC: 30295-NO 30013-NO
Potential Description: SOIL
Alias Name: LAUSD-SANTA MONICA NEW PC
Alias Type: Alternate Name
Alias Name: LOS ANGELES UNIFIED SCHOOL DISTRICT
Alias Type: Alternate Name
Alias Name: SANTA MONICA NEW PRIMARY CENTER
Alias Type: Alternate Name
Alias Name: 304317
Alias Type: Project Code (Site Code)
Alias Name: 19880035
Alias Type: Envirostor ID Number

Completed Info:

Completed Area Name: PROJECT WIDE
Completed Sub Area Name: Not reported
Completed Document Type: Preliminary Endangerment Assessment Report
Completed Date: 03/29/2002
Comments: Not reported

Completed Area Name: PROJECT WIDE
Completed Sub Area Name: Not reported
Completed Document Type: Phase 1
Completed Date: 07/11/2001
Comments: Not reported

Map ID
Direction
Distance
Elevation

MAP FINDINGS

Site

Database(s)

EDR ID Number
EPA ID Number

SANTA MONICA NEW PRIMARY CENTER (Continued)

S105628638

Completed Area Name: PROJECT WIDE
Completed Sub Area Name: Not reported
Completed Document Type: Supplemental Site Investigation Report
Completed Date: 01/13/2004
Comments: Not reported

Completed Area Name: PROJECT WIDE
Completed Sub Area Name: Not reported
Completed Document Type: Environmental Oversight Agreement
Completed Date: 02/10/2000
Comments: Not reported

Completed Area Name: PROJECT WIDE
Completed Sub Area Name: Not reported
Completed Document Type: Cost Recovery Closeout Memo
Completed Date: 04/15/2004
Comments: Not reported

Completed Area Name: PROJECT WIDE
Completed Sub Area Name: Not reported
Completed Document Type: Letter - Demand
Completed Date: 03/23/2012
Comments: 2nd Collection Letter sent for Inv. 03SM1854.

Completed Area Name: PROJECT WIDE
Completed Sub Area Name: Not reported
Completed Document Type: Letter - Demand
Completed Date: 02/16/2012
Comments: First Collection Letter 03SM1854

Future Area Name: Not reported
Future Sub Area Name: Not reported
Future Document Type: Not reported
Future Due Date: Not reported
Schedule Area Name: Not reported
Schedule Sub Area Name: Not reported
Schedule Document Type: Not reported
Schedule Due Date: Not reported
Schedule Revised Date: Not reported

SCH:

Name: SANTA MONICA NEW PRIMARY CENTER
Address: SANTA MONICA BLVD/GORDON ST/LEXINGTON AVE
City,State,Zip: LOS ANGELES, CA 90038
Facility ID: 19880035
Site Type: School Investigation
Site Type Detail: School
Site Mgmt. Req.: NONE SPECIFIED
Acres: 1.83
National Priorities List: NO
Cleanup Oversight Agencies: SMBRP
Lead Agency: SMBRP
Lead Agency Description: DTSC - Site Cleanup Program
Project Manager: Not reported
Supervisor: Yolanda Garza
Division Branch: Southern California Schools & Brownfields Outreach

Map ID
Direction
Distance
Elevation

MAP FINDINGS

Site

Database(s)

EDR ID Number
EPA ID Number

SANTA MONICA NEW PRIMARY CENTER (Continued)

S105628638

Site Code: 304317
Assembly: 53
Senate: 30
Special Program Status: Not reported
Status: No Further Action
Status Date: 04/15/2004
Restricted Use: NO
Funding: School District
Latitude: 34.05227
Longitude: -118.2527
APN: NONE SPECIFIED
Past Use: RESIDENTIAL AREA
Potential COC: Lead, Formaldehyde
Confirmed COC: 30295-NO, 30013-NO
Potential Description: SOIL
Alias Name: LAUSD-SANTA MONICA NEW PC
Alias Type: Alternate Name
Alias Name: LOS ANGELES UNIFIED SCHOOL DISTRICT
Alias Type: Alternate Name
Alias Name: SANTA MONICA NEW PRIMARY CENTER
Alias Type: Alternate Name
Alias Name: 304317
Alias Type: Project Code (Site Code)
Alias Name: 19880035
Alias Type: Envirostor ID Number

Completed Info:

Completed Area Name: PROJECT WIDE
Completed Sub Area Name: Not reported
Completed Document Type: Preliminary Endangerment Assessment Report
Completed Date: 03/29/2002
Comments: Not reported

Completed Area Name: PROJECT WIDE
Completed Sub Area Name: Not reported
Completed Document Type: Phase 1
Completed Date: 07/11/2001
Comments: Not reported

Completed Area Name: PROJECT WIDE
Completed Sub Area Name: Not reported
Completed Document Type: Supplemental Site Investigation Report
Completed Date: 01/13/2004
Comments: Not reported

Completed Area Name: PROJECT WIDE
Completed Sub Area Name: Not reported
Completed Document Type: Environmental Oversight Agreement
Completed Date: 02/10/2000
Comments: Not reported

Completed Area Name: PROJECT WIDE
Completed Sub Area Name: Not reported
Completed Document Type: Cost Recovery Closeout Memo
Completed Date: 04/15/2004
Comments: Not reported

Completed Area Name: PROJECT WIDE

Map ID
Direction
Distance
Elevation

MAP FINDINGS

Site

Database(s)

EDR ID Number
EPA ID Number

SANTA MONICA NEW PRIMARY CENTER (Continued)

S105628638

Completed Sub Area Name: Not reported
Completed Document Type: Letter - Demand
Completed Date: 03/23/2012
Comments: 2nd Collection Letter sent for Inv. 03SM1854.

Completed Area Name: PROJECT WIDE
Completed Sub Area Name: Not reported
Completed Document Type: Letter - Demand
Completed Date: 02/16/2012
Comments: First Collection Letter 03SM1854

Future Area Name: Not reported
Future Sub Area Name: Not reported
Future Document Type: Not reported
Future Due Date: Not reported
Schedule Area Name: Not reported
Schedule Sub Area Name: Not reported
Schedule Document Type: Not reported
Schedule Due Date: Not reported
Schedule Revised Date: Not reported

305
NNE
1/2-1
0.743 mi.
3923 ft.

**2003 VISTA DEL MAR, ABOVE FRANKLIN
HOLLYWOOD, CA**

**CHMIRS S105659570
N/A**

**Relative:
Higher
Actual:
460 ft.**

CHMIRS:
Name: Not reported
Address: 2003 VISTA DEL MAR, ABOVE FRANKLIN
City,State,Zip: HOLLYWOOD, CA
OES Incident Number: 9-4299
OES notification: 10/09/1999
OES Date: Not reported
OES Time: Not reported
Date Completed: Not reported
Property Use: Not reported
Agency Id Number: Not reported
Agency Incident Number: Not reported
Time Notified: Not reported
Time Completed: Not reported
Surrounding Area: Not reported
Estimated Temperature: Not reported
Property Management: Not reported
More Than Two Substances Involved?: Not reported
Resp Agncy Personel # Of Decontaminated: Not reported
Responding Agency Personel # Of Injuries: Not reported
Responding Agency Personel # Of Fatalities: Not reported
Others Number Of Decontaminated: Not reported
Others Number Of Injuries: Not reported
Others Number Of Fatalities: Not reported
Vehicle Make/year: Not reported
Vehicle License Number: Not reported
Vehicle State: Not reported
Vehicle Id Number: Not reported
CA DOT PUC/ICC Number: Not reported
Company Name: Not reported
Reporting Officer Name/ID: Not reported

Map ID
 Direction
 Distance
 Elevation

MAP FINDINGS

Site

Database(s)

EDR ID Number
 EPA ID Number

(Continued)

S105659570

| | |
|------------------------|--|
| Report Date: | Not reported |
| Facility Telephone: | Not reported |
| Waterway Involved: | Yes |
| Waterway: | Storm Drian |
| Spill Site: | Not reported |
| Cleanup By: | Unknown |
| Containment: | Not reported |
| What Happened: | Not reported |
| Type: | Not reported |
| Measure: | Not reported |
| Other: | Not reported |
| Date/Time: | Not reported |
| Year: | 1999 |
| Agency: | Citizen |
| Incident Date: | 9/10/199912:00:00 AM |
| Admin Agency: | L. A. County Fire Prevention |
| Amount: | Not reported |
| Contained: | No |
| Site Type: | Road |
| E Date: | Not reported |
| Substance: | Unk |
| Unknown: | 0 |
| Substance #2: | Not reported |
| Substance #3: | Not reported |
| Evacuations: | 0 |
| Number of Injuries: | 0 |
| Number of Fatalities: | 0 |
| #1 Pipeline: | Not reported |
| #2 Pipeline: | Not reported |
| #3 Pipeline: | Not reported |
| #1 Vessel >= 300 Tons: | Not reported |
| #2 Vessel >= 300 Tons: | Not reported |
| #3 Vessel >= 300 Tons: | Not reported |
| Evacs: | Not reported |
| Injuries: | Not reported |
| Fatals: | Not reported |
| Comments: | Not reported |
| Description: | Neighbor is cleaning rugs (as a business) in their garage and letting the waste chemical and waste water flow down the gutter. Ongoing off and on. |

BA306 **AMERICAN LINEN**
SSW **900 HIGHLAND AVE N**
1/2-1 **LOS ANGELES, CA 90038**
0.756 mi.
3990 ft. **Site 2 of 2 in cluster BA**

Relative:
Lower

Actual:
284 ft.

LUST REG 4:
 Region: 4
 Regional Board: 04
 County: Los Angeles
 Facility Id: 900380270
 Status: Case Closed
 Substance: Diesel

LUST **S101629327**
SWEEPS UST **N/A**
HIST UST
CA FID UST
Cortese
EMI
HIST CORTESE
CERS

Map ID
Direction
Distance
Elevation

MAP FINDINGS

Site

Database(s)

EDR ID Number
EPA ID Number

AMERICAN LINEN (Continued)

S101629327

Substance Quantity: Not reported
Local Case No: Not reported
Case Type: Groundwater
Abatement Method Used at the Site: EDFP
Global ID: T0603700937
W Global ID: Not reported
Staff: WXT
Local Agency: 19050
Cross Street: WILLOUGHBY
Enforcement Type: Not reported
Date Leak Discovered: 12/28/1987
Date Leak First Reported: 4/22/1988
Date Leak Record Entered: 4/29/1988
Date Confirmation Began: 12/28/1987
Date Leak Stopped: 12/28/1997
Date Case Last Changed on Database: 7/12/1999
Date the Case was Closed: 4/27/1999
How Leak Discovered: Tank Closure
How Leak Stopped: Not reported
Cause of Leak: UNK
Leak Source: Tank
Operator: JIM GINNETTI
Water System: Not reported
Well Name: Not reported
Approx. Dist To Production Well (ft): 11597.104799267065411208554742
Source of Cleanup Funding: Tank
Preliminary Site Assessment Workplan Submitted: 12/28/1987
Preliminary Site Assessment Began: 5/27/1988
Pollution Characterization Began: 11/23/1988
Remediation Plan Submitted: 5/27/1988
Remedial Action Underway: Not reported
Post Remedial Action Monitoring Began: 12/22/1998
Enforcement Action Date: Not reported
Historical Max MTBE Date: Not reported
Hist Max MTBE Conc in Groundwater: Not reported
Hist Max MTBE Conc in Soil: Not reported
Significant Interim Remedial Action Taken: Yes
GW Qualifier: Not reported
Soil Qualifier: Not reported
Organization: Not reported
Owner Contact: Not reported
Responsible Party: STEINER CORPORATION
RP Address: 505 E. SOUTH TEMPLE, SALT LAKE CITY, UTAH 84102
Program: LUST
Lat/Long: 34.0870295 / -1
Local Agency Staff: PEJ
Beneficial Use: Not reported
Priority: LOP/HIGH - ADMINISTRATIVE (CLOSURE/SB2004/ENFORCEMENT)
Cleanup Fund Id: Not reported
Suspended: Not reported
Assigned Name: Not reported
Summary: 12/18/97 - 0.13' FP IN MW-1; 01/14/98 - 4TH QTR 1998 GW MON & SAMPLING; 02/01/99 - REQUEST FOR SITE CLOSURE; 4/8/99 1ST QTR GW MON RPT 1999; 7/12/99 WELL ABANDONMENT

LUST:

Name: AMERICAN LINEN

Map ID
Direction
Distance
Elevation

MAP FINDINGS

Site

Database(s)

EDR ID Number
EPA ID Number

AMERICAN LINEN (Continued)

S101629327

Address: 900 HIGHLAND AVE N
City,State,Zip: LOS ANGELES, CA 90038
Lead Agency: LOS ANGELES RWQCB (REGION 4)
Case Type: LUST Cleanup Site
Geo Track: http://geotracker.waterboards.ca.gov/profile_report.asp?global_id=T0603700937
Global Id: T0603700937
Latitude: 34.087655
Longitude: -118.338202
Status: Completed - Case Closed
Status Date: 04/27/1999
Case Worker: WXT
RB Case Number: 900380270
Local Agency: LOS ANGELES, CITY OF
File Location: Not reported
Local Case Number: Not reported
Potential Media Affect: Aquifer used for drinking water supply
Potential Contaminants of Concern: Diesel
Site History: Not reported

LUST:

Global Id: T0603700937
Contact Type: Local Agency Caseworker
Contact Name: ELOY LUNA
Organization Name: LOS ANGELES, CITY OF
Address: 200 North Main Street, Suite 1780
City: LOS ANGELES
Email: eloy.luna@lacity.org
Phone Number: Not reported

Global Id: T0603700937
Contact Type: Regional Board Caseworker
Contact Name: WEIXING TONG
Organization Name: LOS ANGELES RWQCB (REGION 4)
Address: Not reported
City: R4 UNKNOWN
Email: wtong@waterboards.ca.gov
Phone Number: Not reported

LUST:

Global Id: T0603700937
Action Type: Other
Date: 12/28/1987
Action: Leak Discovery

Global Id: T0603700937
Action Type: Other
Date: 12/28/1997
Action: Leak Stopped

Global Id: T0603700937
Action Type: Other
Date: 04/22/1988
Action: Leak Reported

LUST:

Global Id: T0603700937
Status: Open - Case Begin Date

Map ID
Direction
Distance
Elevation

MAP FINDINGS

Site

Database(s)

EDR ID Number
EPA ID Number

AMERICAN LINEN (Continued)

S101629327

Status Date: 12/28/1987

Global Id: T0603700937
Status: Open - Site Assessment
Status Date: 12/28/1987

Global Id: T0603700937
Status: Open - Remediation
Status Date: 05/27/1988

Global Id: T0603700937
Status: Open - Site Assessment
Status Date: 05/27/1988

Global Id: T0603700937
Status: Open - Site Assessment
Status Date: 11/23/1988

Global Id: T0603700937
Status: Open - Verification Monitoring
Status Date: 12/22/1998

Global Id: T0603700937
Status: Completed - Case Closed
Status Date: 04/27/1999

SWEEPS UST:

Name: STEINER AMERICAN CORPORATION
Address: 900 N HIGHLAND AVE
City: LOS ANGELES
Status: Not reported
Comp Number: 4806
Number: Not reported
Board Of Equalization: Not reported
Referral Date: Not reported
Action Date: Not reported
Created Date: Not reported
Owner Tank Id: Not reported
SWRCB Tank Id: Not reported
Tank Status: Not reported
Capacity: Not reported
Active Date: Not reported
Tank Use: Not reported
STG: Not reported
Content: Not reported
Number Of Tanks: Not reported

HIST UST:

Name: STEINER CORPORATION
Address: 900 NORTH HIGHLAND AVENUE
City,State,Zip: LOS ANGELES, CA 90038
File Number: 00028888
URL: <http://geotracker.waterboards.ca.gov/ustpdfs/pdf/00028888.pdf>
Region: Not reported
Facility ID: Not reported

Map ID
Direction
Distance
Elevation

MAP FINDINGS

Site

Database(s)

EDR ID Number
EPA ID Number

AMERICAN LINEN (Continued)

S101629327

Facility Type: Not reported
Other Type: Not reported
Contact Name: Not reported
Telephone: Not reported
Owner Name: Not reported
Owner Address: Not reported
Owner City,St,Zip: Not reported
Total Tanks: Not reported

Tank Num: Not reported
Container Num: Not reported
Year Installed: Not reported
Tank Capacity: Not reported
Tank Used for: Not reported
Type of Fuel: Not reported
Container Construction Thickness: Not reported
Leak Detection: Not reported

[Click here for Geo Tracker PDF:](#)

CA FID UST:

Facility ID: 19005520
Regulated By: UTKNI
Regulated ID: Not reported
Cortese Code: Not reported
SIC Code: Not reported
Facility Phone: 2130000000
Mail To: Not reported
Mailing Address: 900 N HIGHLAND AVE
Mailing Address 2: Not reported
Mailing City,St,Zip: LOS ANGELES 900380000
Contact: Not reported
Contact Phone: Not reported
DUNs Number: Not reported
NPDES Number: Not reported
EPA ID: Not reported
Comments: Not reported
Status: Inactive

CORTESE:

Name: AMERICAN LINEN
Address: 900 HIGHLAND AVE N
City,State,Zip: LOS ANGELES, CA 90038
Region: CORTESE
Envirostor Id: Not reported
Global ID: T0603700937
Site/Facility Type: LUST CLEANUP SITE
Cleanup Status: COMPLETED - CASE CLOSED
Status Date: Not reported
Site Code: Not reported
Latitude: Not reported
Longitude: Not reported
Owner: Not reported
Enf Type: Not reported
Swat R: Not reported
Flag: active

Map ID
Direction
Distance
Elevation

MAP FINDINGS

Site

Database(s)

EDR ID Number
EPA ID Number

AMERICAN LINEN (Continued)

S101629327

Order No: Not reported
Waste Discharge System No: Not reported
Effective Date: Not reported
Region 2: Not reported
WID Id: Not reported
Solid Waste Id No: Not reported
Waste Management Uit Name: Not reported
File Name: Active Open

EMI:

Name: STEINER CORP, AMERICAN LINEN S
Address: 900 N HIGHLAND AVE
City,State,Zip: LOS ANGELES, CA 90038
Year: 1987
County Code: 19
Air Basin: SC
Facility ID: 18606
Air District Name: SC
SIC Code: 7211
Air District Name: SOUTH COAST AQMD
Community Health Air Pollution Info System: Not reported
Consolidated Emission Reporting Rule: Not reported
Total Organic Hydrocarbon Gases Tons/Yr: 0
Reactive Organic Gases Tons/Yr: 0
Carbon Monoxide Emissions Tons/Yr: 0
NOX - Oxides of Nitrogen Tons/Yr: 0
SOX - Oxides of Sulphur Tons/Yr: 0
Particulate Matter Tons/Yr: 0
Part. Matter 10 Micrometers and Smlr Tons/Yr:0

Name: STEINER CORP, AMERICAN LINEN S
Address: 900 N HIGHLAND AVE
City,State,Zip: LOS ANGELES, CA 90038
Year: 1990
County Code: 19
Air Basin: SC
Facility ID: 18606
Air District Name: SC
SIC Code: 7213
Air District Name: SOUTH COAST AQMD
Community Health Air Pollution Info System: Not reported
Consolidated Emission Reporting Rule: Not reported
Total Organic Hydrocarbon Gases Tons/Yr: 0
Reactive Organic Gases Tons/Yr: 0
Carbon Monoxide Emissions Tons/Yr: 0
NOX - Oxides of Nitrogen Tons/Yr: 0
SOX - Oxides of Sulphur Tons/Yr: 0
Particulate Matter Tons/Yr: 0
Part. Matter 10 Micrometers and Smlr Tons/Yr:0

HIST CORTESE:

edr_fname: AMERICAN LINEN
edr_fadd1: 900 HIGHLAND
City,State,Zip: LOS ANGELES, CA 92670
Region: CORTESE
Facility County Code: 19

Map ID
Direction
Distance
Elevation

MAP FINDINGS

Site

Database(s)

EDR ID Number
EPA ID Number

AMERICAN LINEN (Continued)

S101629327

Reg By: LTNKA
Reg Id: 900380270

CERS:

Name: AMERICAN LINEN
Address: 900 HIGHLAND AVE N
City,State,Zip: LOS ANGELES, CA 90038
Site ID: 207534
CERS ID: T0603700937
CERS Description: Leaking Underground Storage Tank Cleanup Site

Affiliation:

Affiliation Type Desc: Regional Board Caseworker
Entity Name: WEIXING TONG - LOS ANGELES RWQCB (REGION 4)
Entity Title: Not reported
Affiliation Address: Not reported
Affiliation City: R4 UNKNOWN
Affiliation State: CA
Affiliation Country: Not reported
Affiliation Zip: Not reported
Affiliation Phone: Not reported

Affiliation Type Desc: Local Agency Caseworker
Entity Name: ELOY LUNA - LOS ANGELES, CITY OF
Entity Title: Not reported
Affiliation Address: 200 North Main Street, Suite 1780
Affiliation City: LOS ANGELES
Affiliation State: CA
Affiliation Country: Not reported
Affiliation Zip: Not reported
Affiliation Phone: Not reported

BC307

West
1/2-1
0.759 mi.
4009 ft.

7100 WEST SUNSET BLVD
WEST HOLLYWOOD, CA

Site 1 of 3 in cluster BC

CHMIRS S106397362
N/A

Relative:
Higher

CHMIRS:

Actual:
352 ft.

Name: Not reported
Address: 7100 WEST SUNSET BLVD
City,State,Zip: WEST HOLLYWOOD, CA
OES Incident Number: 3-5818
OES notification: 11/10/2003
OES Date: Not reported
OES Time: Not reported
Date Completed: Not reported
Property Use: Not reported
Agency Id Number: Not reported
Agency Incident Number: Not reported
Time Notified: Not reported
Time Completed: Not reported
Surrounding Area: Not reported
Estimated Temperature: Not reported
Property Management: Not reported
More Than Two Substances Involved?: Not reported
Resp Agency Personel # Of Decontaminated: Not reported

Map ID
Direction
Distance
Elevation

MAP FINDINGS

Site

Database(s)

EDR ID Number
EPA ID Number

(Continued)

S106397362

Responding Agency Personel # Of Injuries: Not reported
Responding Agency Personel # Of Fatalities: Not reported
Others Number Of Decontaminated: Not reported
Others Number Of Injuries: Not reported
Others Number Of Fatalities: Not reported
Vehicle Make/year: Not reported
Vehicle License Number: Not reported
Vehicle State: Not reported
Vehicle Id Number: Not reported
CA DOT PUC/ICC Number: Not reported
Company Name: Not reported
Reporting Officer Name/ID: Not reported
Report Date: Not reported
Facility Telephone: Not reported
Waterway Involved: Not reported
Waterway: Not reported
Spill Site: Not reported
Cleanup By: Responsible Party
Containment: Not reported
What Happened: Not reported
Type: Not reported
Measure: Not reported
Other: Not reported
Date/Time: Not reported
Year: 2003
Agency: Veeder Root
Incident Date: 11/10/200312:00:00 AM
Admin Agency: L. A. County Fire Prevention
Amount: Not reported
Contained: Yes
Site Type: Service Station
E Date: Not reported
Substance: Gasoline
Gallons: 2
Unknown: 0
Substance #2: Not reported
Substance #3: Not reported
Evacuations: 0
Number of Injuries: 0
Number of Fatalities: 0
#1 Pipeline: Not reported
#2 Pipeline: Not reported
#3 Pipeline: Not reported
#1 Vessel >= 300 Tons: Not reported
#2 Vessel >= 300 Tons: Not reported
#3 Vessel >= 300 Tons: Not reported
Evacs: Not reported
Injuries: Not reported
Fataals: Not reported
Comments: Not reported
Description: Substance was released due to a truck running into the dispenser.

Map ID
Direction
Distance
Elevation

MAP FINDINGS

Site

Database(s) EDR ID Number
EPA ID Number

BB308
SW
1/2-1
0.762 mi.
4024 ft.

1015 N MANSFIELD AVE.
LOS ANGELES, CA
Site 2 of 2 in cluster BB

CHMIRS S105675020
N/A

Relative:
Lower

CHMIRS:

Actual:
289 ft.

| | |
|---|----------------------------------|
| Name: | Not reported |
| Address: | 1015 N MANSFIELD AVE. |
| City,State,Zip: | LOS ANGELES, CA |
| OES Incident Number: | 1-2613 |
| OES notification: | 05/05/2001 |
| OES Date: | Not reported |
| OES Time: | Not reported |
| Date Completed: | Not reported |
| Property Use: | Not reported |
| Agency Id Number: | Not reported |
| Agency Incident Number: | Not reported |
| Time Notified: | Not reported |
| Time Completed: | Not reported |
| Surrounding Area: | Not reported |
| Estimated Temperature: | Not reported |
| Property Management: | Not reported |
| More Than Two Substances Involved?: | Not reported |
| Resp Agncy Personel # Of Decontaminated: | Not reported |
| Responding Agency Personel # Of Injuries: | Not reported |
| Responding Agency Personel # Of Fatalities: | Not reported |
| Others Number Of Decontaminated: | Not reported |
| Others Number Of Injuries: | Not reported |
| Others Number Of Fatalities: | Not reported |
| Vehicle Make/year: | Not reported |
| Vehicle License Number: | Not reported |
| Vehicle State: | Not reported |
| Vehicle Id Number: | Not reported |
| CA DOT PUC/ICC Number: | Not reported |
| Company Name: | Not reported |
| Reporting Officer Name/ID: | Not reported |
| Report Date: | Not reported |
| Facility Telephone: | Not reported |
| Waterway Involved: | Yes |
| Waterway: | storm drain |
| Spill Site: | Not reported |
| Cleanup By: | Unknown |
| Containment: | Not reported |
| What Happened: | Not reported |
| Type: | Not reported |
| Measure: | Not reported |
| Other: | Not reported |
| Date/Time: | Not reported |
| Year: | 2001 |
| Agency: | Los Angeles City FD |
| Incident Date: | 5/5/2001 12:00:00 AM |
| Admin Agency: | Los Angeles City Fire Department |
| Amount: | Not reported |
| Contained: | No |
| Site Type: | Industrial Plant |
| E Date: | Not reported |
| Substance: | Unk. Liquid |
| Unknown: | 0.000000 |

Map ID
 Direction
 Distance
 Elevation

MAP FINDINGS

Site

Database(s)

EDR ID Number
 EPA ID Number

(Continued)

S105675020

| | |
|------------------------|--|
| Substance #2: | Not reported |
| Substance #3: | Not reported |
| Evacuations: | 0 |
| Number of Injuries: | 0 |
| Number of Fatalities: | 0 |
| #1 Pipeline: | Not reported |
| #2 Pipeline: | Not reported |
| #3 Pipeline: | Not reported |
| #1 Vessel >= 300 Tons: | Not reported |
| #2 Vessel >= 300 Tons: | Not reported |
| #3 Vessel >= 300 Tons: | Not reported |
| Evacs: | Not reported |
| Injuries: | Not reported |
| Fatals: | Not reported |
| Comments: | Not reported |
| Description: | Subsequent to a commercial structure fire at a plating company , chemicals on scene have been released from building by the water used to fight the fire. An unknown amount of this unknown chemical has entered a near by storm drain. The area iss being dykded at this time There are 23 on companies on scene at this time. No further information at this time. |

BC309
West
1/2-1
0.779 mi.
4113 ft.

7100 W. SUNSET BL
LOS ANGELES, CA 90028
Site 2 of 3 in cluster BC

CHMIRS S100275111
N/A

Relative:
Lower
Actual:
348 ft.

| | |
|---|-----------------------|
| CHMIRS: | |
| Name: | Not reported |
| Address: | 7100 W. SUNSET BL |
| City,State,Zip: | LOS ANGELES, CA 90028 |
| OES Incident Number: | 907959 |
| OES notification: | Not reported |
| OES Date: | Not reported |
| OES Time: | Not reported |
| Date Completed: | 19-SEP-89 |
| Property Use: | 500 |
| Agency Id Number: | 19105 |
| Agency Incident Number: | 934 |
| Time Notified: | 2050 |
| Time Completed: | 2215 |
| Surrounding Area: | 962 |
| Estimated Temperature: | 65 |
| Property Management: | P |
| More Than Two Substances Involved?: | N |
| Resp Agncy Personel # Of Decontaminated: | 0 |
| Responding Agency Personel # Of Injuries: | 0 |
| Responding Agency Personel # Of Fatalities: | 0 |
| Others Number Of Decontaminated: | 0 |
| Others Number Of Injuries: | 0 |
| Others Number Of Fatalities: | 0 |
| Vehicle Make/year: | PETERBILT 85 |
| Vehicle License Number: | 2V13085 |
| Vehicle State: | CA |
| Vehicle Id Number: | 1XP9K59X8FP190126 |

Map ID
 Direction
 Distance
 Elevation

MAP FINDINGS

Site

Database(s)

EDR ID Number
 EPA ID Number

(Continued)

S100275111

| | |
|----------------------------|-------------------------------|
| CA DOT PUC/ICC Number: | ICCMC120018 |
| Company Name: | DEDICATED TRANSPORT INC |
| Reporting Officer Name/ID: | BRUCE R BARBER BB1209 FS 41-C |
| Report Date: | 19-SEP-89 |
| Facility Telephone: | 213 485-7480 |
| Waterway Involved: | Not reported |
| Waterway: | Not reported |
| Spill Site: | Not reported |
| Cleanup By: | Not reported |
| Containment: | Not reported |
| What Happened: | Not reported |
| Type: | Not reported |
| Measure: | Not reported |
| Other: | Not reported |
| Date/Time: | Not reported |
| Year: | 88-92 |
| Agency: | Not reported |
| Incident Date: | 19-SEP-89 |
| Admin Agency: | Not reported |
| Amount: | Not reported |
| Contained: | Not reported |
| Site Type: | Not reported |
| E Date: | 18-MAY-90 |
| Substance: | Not reported |
| Unknown: | Not reported |
| Substance #2: | Not reported |
| Substance #3: | Not reported |
| Evacuations: | Not reported |
| Number of Injuries: | Not reported |
| Number of Fatalities: | Not reported |
| #1 Pipeline: | Not reported |
| #2 Pipeline: | Not reported |
| #3 Pipeline: | Not reported |
| #1 Vessel >= 300 Tons: | Not reported |
| #2 Vessel >= 300 Tons: | Not reported |
| #3 Vessel >= 300 Tons: | Not reported |
| Evacs: | Not reported |
| Injuries: | Not reported |
| Fatals: | Not reported |
| Comments: | Not reported |
| Description: | Not reported |

BC310 **MOBIL 18-HYH**
West **7100 SUNSET BLVD W.**
1/2-1 **WEST HOLLYWOOD, CA 90046**
0.779 mi.
4113 ft. **Site 3 of 3 in cluster BC**

LUST **S106116328**
HIST UST **N/A**
Cortese
CERS

Relative: LUST REG 4:
Lower Region: 4
 Regional Board: 04
Actual: County: Los Angeles
348 ft. Facility Id: 900460116
 Status: Pollution Characterization
 Substance: Gasoline
 Substance Quantity: Not reported
 Local Case No: 9668
 Case Type: Groundwater

Map ID
Direction
Distance
Elevation

MAP FINDINGS

Site

Database(s)

EDR ID Number
EPA ID Number

MOBIL 18-HYH (Continued)

S106116328

Abatement Method Used at the Site: Not reported
Global ID: T0603742264
W Global ID: Not reported
Staff: JH
Local Agency: 19050
Cross Street: Not reported
Enforcement Type: SEL
Date Leak Discovered: 1/15/2001
Date Leak First Reported: 1/15/2001
Date Leak Record Entered: Not reported
Date Confirmation Began: Not reported
Date Leak Stopped: 1/15/2001
Date Case Last Changed on Database: Not reported
Date the Case was Closed: Not reported
How Leak Discovered: OM
How Leak Stopped: Other Means
Cause of Leak: Other Cause
Leak Source: Piping
Operator: Not reported
Water System: Not reported
Well Name: Not reported
Approx. Dist To Production Well (ft): Not reported
Source of Cleanup Funding: Piping
Preliminary Site Assessment Workplan Submitted: Not reported
Preliminary Site Assessment Began: Not reported
Pollution Characterization Began: 12/18/2003
Remediation Plan Submitted: 1/15/2001
Remedial Action Underway: Not reported
Post Remedial Action Monitoring Began: Not reported
Enforcement Action Date: Not reported
Historical Max MTBE Date: 5/7/2003
Hist Max MTBE Conc in Groundwater: 675
Hist Max MTBE Conc in Soil: Not reported
Significant Interim Remedial Action Taken: Not reported
GW Qualifier: =
Soil Qualifier: Not reported
Organization: Not reported
Owner Contact: Not reported
Responsible Party: NICK PUIG
RP Address: 3700 W. 190TH ST., TPT-2
Program: LUST
Lat/Long: 0 / 0
Local Agency Staff: Not reported
Beneficial Use: Not reported
Priority: Not reported
Cleanup Fund Id: Not reported
Suspended: Not reported
Assigned Name: Not reported
Summary: Not reported

LUST:

Name: MOBIL 18-HYH
Address: 7100 SUNSET BLVD W.
City,State,Zip: WEST HOLLYWOOD, CA 90046
Lead Agency: LOS ANGELES RWQCB (REGION 4)
Case Type: LUST Cleanup Site
Geo Track: http://geotracker.waterboards.ca.gov/profile_report.asp?global_id=T0603742264

Map ID
Direction
Distance
Elevation

MAP FINDINGS

Site

Database(s)

EDR ID Number
EPA ID Number

MOBIL 18-HYH (Continued)

S106116328

Global Id: T0603742264
Latitude: 34.097594
Longitude: -118.344423
Status: Completed - Case Closed
Status Date: 12/16/2009
Case Worker: JH
RB Case Number: 900460116
Local Agency: LOS ANGELES, CITY OF
File Location: Regional Board
Local Case Number: 9668
Potential Media Affect: Aquifer used for drinking water supply
Potential Contaminants of Concern: Gasoline
Site History: Not reported

LUST:

Global Id: T0603742264
Contact Type: Local Agency Caseworker
Contact Name: ELOY LUNA
Organization Name: LOS ANGELES, CITY OF
Address: 200 North Main Street, Suite 1780
City: LOS ANGELES
Email: eloy.luna@lacity.org
Phone Number: Not reported

Global Id: T0603742264
Contact Type: Regional Board Caseworker
Contact Name: JAY HUANG
Organization Name: LOS ANGELES RWQCB (REGION 4)
Address: 320 WEST 4TH STREET, SUITE 200
City: LOS ANGELES
Email: jhuang@waterboards.ca.gov
Phone Number: 2135766711

LUST:

Global Id: T0603742264
Action Type: Other
Date: 01/15/2001
Action: Leak Discovery

Global Id: T0603742264
Action Type: RESPONSE
Date: 10/15/2003
Action: Monitoring Report - Quarterly

Global Id: T0603742264
Action Type: RESPONSE
Date: 12/15/2003
Action: Soil and Water Investigation Workplan

Global Id: T0603742264
Action Type: RESPONSE
Date: 04/15/2004
Action: Monitoring Report - Quarterly

Global Id: T0603742264
Action Type: RESPONSE
Date: 07/15/2005

Map ID
Direction
Distance
Elevation

MAP FINDINGS

Site

Database(s)

EDR ID Number
EPA ID Number

MOBIL 18-HYH (Continued)

S106116328

Action: Monitoring Report - Quarterly

Global Id: T0603742264
Action Type: RESPONSE
Date: 01/15/2004
Action: Monitoring Report - Quarterly

Global Id: T0603742264
Action Type: Other
Date: 01/15/2001
Action: Leak Stopped

Global Id: T0603742264
Action Type: RESPONSE
Date: 07/15/2004
Action: Monitoring Report - Quarterly

Global Id: T0603742264
Action Type: RESPONSE
Date: 04/15/2005
Action: Monitoring Report - Quarterly

Global Id: T0603742264
Action Type: RESPONSE
Date: 10/15/2005
Action: Monitoring Report - Quarterly

Global Id: T0603742264
Action Type: RESPONSE
Date: 01/15/2005
Action: Monitoring Report - Quarterly

Global Id: T0603742264
Action Type: REMEDIATION
Date: 01/15/2001
Action: Other (Use Description Field)

Global Id: T0603742264
Action Type: REMEDIATION
Date: 01/15/2001
Action: Excavation

Global Id: T0603742264
Action Type: REMEDIATION
Date: 01/15/2001
Action: Other (Use Description Field)

Global Id: T0603742264
Action Type: RESPONSE
Date: 01/15/2006
Action: Monitoring Report - Quarterly

Global Id: T0603742264
Action Type: RESPONSE
Date: 06/30/2005
Action: Soil and Water Investigation Workplan

Map ID
Direction
Distance
Elevation

MAP FINDINGS

Site

Database(s)

EDR ID Number
EPA ID Number

MOBIL 18-HYH (Continued)

S106116328

| | |
|--------------|-------------------------------|
| Global Id: | T0603742264 |
| Action Type: | RESPONSE |
| Date: | 04/15/2006 |
| Action: | Monitoring Report - Quarterly |
| Global Id: | T0603742264 |
| Action Type: | Other |
| Date: | 01/15/2001 |
| Action: | Leak Reported |
| Global Id: | T0603742264 |
| Action Type: | RESPONSE |
| Date: | 01/15/2007 |
| Action: | Monitoring Report - Quarterly |
| Global Id: | T0603742264 |
| Action Type: | RESPONSE |
| Date: | 04/15/2007 |
| Action: | Monitoring Report - Quarterly |
| Global Id: | T0603742264 |
| Action Type: | RESPONSE |
| Date: | 07/15/2006 |
| Action: | Monitoring Report - Quarterly |
| Global Id: | T0603742264 |
| Action Type: | RESPONSE |
| Date: | 10/15/2006 |
| Action: | Monitoring Report - Quarterly |
| Global Id: | T0603742264 |
| Action Type: | ENFORCEMENT |
| Date: | 06/15/2009 |
| Action: | Staff Letter |
| Global Id: | T0603742264 |
| Action Type: | RESPONSE |
| Date: | 10/01/2009 |
| Action: | Other Workplan |
| Global Id: | T0603742264 |
| Action Type: | RESPONSE |
| Date: | 07/15/2007 |
| Action: | Monitoring Report - Quarterly |
| Global Id: | T0603742264 |
| Action Type: | RESPONSE |
| Date: | 10/15/2007 |
| Action: | Monitoring Report - Quarterly |
| Global Id: | T0603742264 |
| Action Type: | RESPONSE |
| Date: | 01/15/2008 |
| Action: | Monitoring Report - Quarterly |
| Global Id: | T0603742264 |
| Action Type: | ENFORCEMENT |

Map ID
Direction
Distance
Elevation

MAP FINDINGS

Site

Database(s)

EDR ID Number
EPA ID Number

MOBIL 18-HYH (Continued)

S106116328

Date: 12/16/2009
Action: Closure/No Further Action Letter

Global Id: T0603742264
Action Type: RESPONSE
Date: 01/15/2009
Action: Monitoring Report - Quarterly

Global Id: T0603742264
Action Type: RESPONSE
Date: 09/29/2009
Action: Request for Closure

Global Id: T0603742264
Action Type: RESPONSE
Date: 04/15/2008
Action: Monitoring Report - Quarterly

Global Id: T0603742264
Action Type: RESPONSE
Date: 10/15/2004
Action: Monitoring Report - Quarterly

Global Id: T0603742264
Action Type: ENFORCEMENT
Date: 10/24/2003
Action: Staff Letter

Global Id: T0603742264
Action Type: ENFORCEMENT
Date: 01/12/2004
Action: Staff Letter

Global Id: T0603742264
Action Type: RESPONSE
Date: 10/15/2008
Action: Monitoring Report - Quarterly

Global Id: T0603742264
Action Type: RESPONSE
Date: 07/15/2009
Action: Monitoring Report - Quarterly

Global Id: T0603742264
Action Type: RESPONSE
Date: 04/15/2009
Action: Monitoring Report - Quarterly

Global Id: T0603742264
Action Type: RESPONSE
Date: 10/15/2009
Action: Monitoring Report - Semi-Annually

LUST:

Global Id: T0603742264
Status: Open - Case Begin Date
Status Date: 01/15/2001

Map ID
Direction
Distance
Elevation

MAP FINDINGS

Site

Database(s)

EDR ID Number
EPA ID Number

MOBIL 18-HYH (Continued)

S106116328

Global Id: T0603742264
Status: Open - Remediation
Status Date: 01/15/2001

Global Id: T0603742264
Status: Open - Site Assessment
Status Date: 02/21/2002

Global Id: T0603742264
Status: Open - Site Assessment
Status Date: 06/30/2005

Global Id: T0603742264
Status: Completed - Case Closed
Status Date: 12/16/2009

HIST UST:

Name: HAGOP TOHIKIAN
Address: 7100 SUNSET BLVD
City,State,Zip: LOS ANGELES, CA 90046
File Number: 00027E59
URL: <http://geotracker.waterboards.ca.gov/ustpdfs/pdf/00027E59.pdf>
Region: Not reported
Facility ID: Not reported
Facility Type: Not reported
Other Type: Not reported
Contact Name: Not reported
Telephone: Not reported
Owner Name: Not reported
Owner Address: Not reported
Owner City,St,Zip: Not reported
Total Tanks: Not reported

Tank Num: Not reported
Container Num: Not reported
Year Installed: Not reported
Tank Capacity: Not reported
Tank Used for: Not reported
Type of Fuel: Not reported
Container Construction Thickness: Not reported
Leak Detection: Not reported

Click here for Geo Tracker PDF:

CORTESE:

Name: MOBIL 18-HYH
Address: 7100 SUNSET BLVD W.
City,State,Zip: WEST HOLLYWOOD, CA 90046
Region: CORTESE
Envirostor Id: Not reported
Global ID: T0603742264
Site/Facility Type: LUST CLEANUP SITE
Cleanup Status: COMPLETED - CASE CLOSED
Status Date: Not reported
Site Code: Not reported

Map ID
Direction
Distance
Elevation

MAP FINDINGS

Site

Database(s)

EDR ID Number
EPA ID Number

MOBIL 18-HYH (Continued)

S106116328

Latitude: Not reported
Longitude: Not reported
Owner: Not reported
Enf Type: Not reported
Swat R: Not reported
Flag: active
Order No: Not reported
Waste Discharge System No: Not reported
Effective Date: Not reported
Region 2: Not reported
WID Id: Not reported
Solid Waste Id No: Not reported
Waste Management Uit Name: Not reported
File Name: Active Open

CERS:

Name: MOBIL 18-HYH
Address: 7100 SUNSET BLVD W.
City,State,Zip: WEST HOLLYWOOD, CA 90046
Site ID: 202070
CERS ID: T0603742264
CERS Description: Leaking Underground Storage Tank Cleanup Site

Affiliation:

Affiliation Type Desc: Local Agency Caseworker
Entity Name: ELOY LUNA - LOS ANGELES, CITY OF
Entity Title: Not reported
Affiliation Address: 200 North Main Street, Suite 1780
Affiliation City: LOS ANGELES
Affiliation State: CA
Affiliation Country: Not reported
Affiliation Zip: Not reported
Affiliation Phone: Not reported

Affiliation Type Desc: Regional Board Caseworker
Entity Name: JAY HUANG - LOS ANGELES RWQCB (REGION 4)
Entity Title: Not reported
Affiliation Address: 320 WEST 4TH STREET, SUITE 200
Affiliation City: LOS ANGELES
Affiliation State: CA
Affiliation Country: Not reported
Affiliation Zip: Not reported
Affiliation Phone: 2135766711

311
NE
1/2-1
0.784 mi.
4139 ft.

**5987 FRANKLIN AVE
LOS ANGELES, CA 90031**

**CHMIRS S105882695
N/A**

**Relative:
Higher**

CHMIRS:

Name: Not reported
Address: 5987 FRANKLIN AVE
City,State,Zip: LOS ANGELES, CA 90031
OES Incident Number: 2-0773
OES notification: 02/09/2002
OES Date: Not reported

**Actual:
441 ft.**

Map ID
Direction
Distance
Elevation

MAP FINDINGS

Site

Database(s)

EDR ID Number
EPA ID Number

(Continued)

S105882695

| | |
|---|----------------------------------|
| OES Time: | Not reported |
| Date Completed: | Not reported |
| Property Use: | Not reported |
| Agency Id Number: | Not reported |
| Agency Incident Number: | Not reported |
| Time Notified: | Not reported |
| Time Completed: | Not reported |
| Surrounding Area: | Not reported |
| Estimated Temperature: | Not reported |
| Property Management: | Not reported |
| More Than Two Substances Involved?: | Not reported |
| Resp Agncy Personel # Of Decontaminated: | Not reported |
| Responding Agency Personel # Of Injuries: | Not reported |
| Responding Agency Personel # Of Fatalities: | Not reported |
| Others Number Of Decontaminated: | Not reported |
| Others Number Of Injuries: | Not reported |
| Others Number Of Fatalities: | Not reported |
| Vehicle Make/year: | Not reported |
| Vehicle License Number: | Not reported |
| Vehicle State: | Not reported |
| Vehicle Id Number: | Not reported |
| CA DOT PUC/ICC Number: | Not reported |
| Company Name: | Not reported |
| Reporting Officer Name/ID: | Not reported |
| Report Date: | Not reported |
| Facility Telephone: | Not reported |
| Waterway Involved: | No |
| Waterway: | Not reported |
| Spill Site: | Not reported |
| Cleanup By: | Unknown |
| Containment: | Not reported |
| What Happened: | Not reported |
| Type: | Not reported |
| Measure: | Not reported |
| Other: | Not reported |
| Date/Time: | Not reported |
| Year: | 2002 |
| Agency: | NRC |
| Incident Date: | 2/9/200212:00:00 AM |
| Admin Agency: | Los Angeles City Fire Department |
| Amount: | Not reported |
| Contained: | Unknown |
| Site Type: | Residence |
| E Date: | Not reported |
| Substance: | Sewage |
| Gallons: | 3386 |
| Unknown: | 0 |
| Substance #2: | Not reported |
| Substance #3: | Not reported |
| Evacuations: | 0 |
| Number of Injuries: | 0 |
| Number of Fatalities: | 0 |
| #1 Pipeline: | Not reported |
| #2 Pipeline: | Not reported |
| #3 Pipeline: | Not reported |
| #1 Vessel >= 300 Tons: | Not reported |
| #2 Vessel >= 300 Tons: | Not reported |

Map ID
Direction
Distance
Elevation

MAP FINDINGS

Site

Database(s)

EDR ID Number
EPA ID Number

(Continued)

S105882695

#3 Vessel >= 300 Tons: Not reported
Evacs: Not reported
Injuries: Not reported
Fatals: Not reported
Comments: Not reported
Description: Per the NRC: 6 inch sewage line blocked with grease caused an overflow of sewage into a private residence.

312
ENE
1/2-1
0.791 mi.
4174 ft.

**FIRE STATION #82
1800 BRONSON AVE N
HOLLYWOOD, CA 90028**

**LUST S105051333
Cortese N/A
CERS**

**Relative:
Higher
Actual:
403 ft.**

LUST REG 4:
Region: 4
Regional Board: 04
County: Los Angeles
Facility Id: 900280098
Status: Preliminary site assessment underway
Substance: Diesel
Substance Quantity: Not reported
Local Case No: Not reported
Case Type: Soil
Abatement Method Used at the Site: Not reported
Global ID: T0603700758
W Global ID: Not reported
Staff: UNK
Local Agency: 19050
Cross Street: HOLLYWOOD BLVD
Enforcement Type: Not reported
Date Leak Discovered: 11/8/1989
Date Leak First Reported: 11/13/1989
Date Leak Record Entered: 12/11/1991
Date Confirmation Began: Not reported
Date Leak Stopped: 11/13/1989
Date Case Last Changed on Database: 10/25/1991
Date the Case was Closed: Not reported
How Leak Discovered: Tank Test
How Leak Stopped: Not reported
Cause of Leak: UNK
Leak Source: UNK
Operator: DEPT. OF GEN'L SERVICES
Water System: Not reported
Well Name: Not reported
Approx. Dist To Production Well (ft): 12557.166671699863431898995621
Source of Cleanup Funding: UNK
Preliminary Site Assessment Workplan Submitted: Not reported
Preliminary Site Assessment Began: 11/13/1989
Pollution Characterization Began: Not reported
Remediation Plan Submitted: Not reported
Remedial Action Underway: Not reported
Post Remedial Action Monitoring Began: Not reported
Enforcement Action Date: Not reported
Historical Max MTBE Date: Not reported
Hist Max MTBE Conc in Groundwater: Not reported
Hist Max MTBE Conc in Soil: Not reported

Map ID
Direction
Distance
Elevation

MAP FINDINGS

Site

Database(s)

EDR ID Number
EPA ID Number

FIRE STATION #82 (Continued)

S105051333

Significant Interim Remedial Action Taken: Not reported
GW Qualifier: Not reported
Soil Qualifier: Not reported
Organization: Not reported
Owner Contact: Not reported
Responsible Party: COTTI, JOHN G.
RP Address: 200 N MAIN ST, RM 800 CITY HALL EAST, LOS ANGELES, 9001
Program: LUST
Lat/Long: 34.103258 / -1
Local Agency Staff: PEJ
Beneficial Use: Not reported
Priority: Not reported
Cleanup Fund Id: Not reported
Suspended: Not reported
Assigned Name: Not reported
Summary: Not reported

LUST:

Name: FIRE STATION #82
Address: 1800 BRONSON AVE N
City,State,Zip: HOLLYWOOD, CA 90028
Lead Agency: LOS ANGELES, CITY OF
Case Type: LUST Cleanup Site
Geo Track: http://geotracker.waterboards.ca.gov/profile_report.asp?global_id=T0603700758
Global Id: T0603700758
Latitude: 34.103258
Longitude: -118.3178659
Status: Completed - Case Closed
Status Date: 04/06/2009
Case Worker: EL
RB Case Number: 900280098
Local Agency: LOS ANGELES, CITY OF
File Location: Not reported
Local Case Number: Not reported
Potential Media Affect: Soil
Potential Contaminants of Concern: Diesel
Site History: Not reported

LUST:

Global Id: T0603700758
Contact Type: Local Agency Caseworker
Contact Name: ELOY LUNA
Organization Name: LOS ANGELES, CITY OF
Address: 200 North Main Street, Suite 1780
City: LOS ANGELES
Email: eloy.luna@lacity.org
Phone Number: Not reported

Global Id: T0603700758
Contact Type: Regional Board Caseworker
Contact Name: YUE RONG
Organization Name: LOS ANGELES RWQCB (REGION 4)
Address: 320 W. 4TH ST., SUITE 200
City: Los Angeles
Email: yrong@waterboards.ca.gov
Phone Number: Not reported

Map ID
Direction
Distance
Elevation

MAP FINDINGS

Site

Database(s)

EDR ID Number
EPA ID Number

FIRE STATION #82 (Continued)

S105051333

LUST:

Global Id: T0603700758
Action Type: Other
Date: 11/08/1989
Action: Leak Discovery

Global Id: T0603700758
Action Type: Other
Date: 11/13/1989
Action: Leak Stopped

Global Id: T0603700758
Action Type: Other
Date: 11/13/1989
Action: Leak Reported

LUST:

Global Id: T0603700758
Status: Open - Case Begin Date
Status Date: 11/08/1989

Global Id: T0603700758
Status: Open - Site Assessment
Status Date: 11/13/1989

Global Id: T0603700758
Status: Completed - Case Closed
Status Date: 04/06/2009

CORTESE:

Name: FIRE STATION #82
Address: 1800 BRONSON AVE N
City,State,Zip: HOLLYWOOD, CA 90028
Region: CORTESE
Envirostor Id: Not reported
Global ID: T0603700758
Site/Facility Type: LUST CLEANUP SITE
Cleanup Status: COMPLETED - CASE CLOSED
Status Date: Not reported
Site Code: Not reported
Latitude: Not reported
Longitude: Not reported
Owner: Not reported
Enf Type: Not reported
Swat R: Not reported
Flag: active
Order No: Not reported
Waste Discharge System No: Not reported
Effective Date: Not reported
Region 2: Not reported
WID Id: Not reported
Solid Waste Id No: Not reported
Waste Management Uit Name: Not reported
File Name: Active Open

Map ID
Direction
Distance
Elevation

MAP FINDINGS

Site

Database(s)

EDR ID Number
EPA ID Number

FIRE STATION #82 (Continued)

S105051333

CERS:

Name: FIRE STATION #82
Address: 1800 BRONSON AVE N
City,State,Zip: HOLLYWOOD, CA 90028
Site ID: 201893
CERS ID: T0603700758
CERS Description: Leaking Underground Storage Tank Cleanup Site

Affiliation:

Affiliation Type Desc: Regional Board Caseworker
Entity Name: YUE RONG - LOS ANGELES RWQCB (REGION 4)
Entity Title: Not reported
Affiliation Address: 320 W. 4TH ST., SUITE 200
Affiliation City: Los Angeles
Affiliation State: CA
Affiliation Country: Not reported
Affiliation Zip: Not reported
Affiliation Phone: Not reported

Affiliation Type Desc: Local Agency Caseworker
Entity Name: ELOY LUNA - LOS ANGELES, CITY OF
Entity Title: Not reported
Affiliation Address: 200 North Main Street, Suite 1780
Affiliation City: LOS ANGELES
Affiliation State: CA
Affiliation Country: Not reported
Affiliation Zip: Not reported
Affiliation Phone: Not reported

BD313 LAYOS TRUST
SSW 901 HIGHLAND N.
1/2-1 LOS ANGELES, CA 90038
0.795 mi.
4198 ft.

LUST S105690594
Cortese N/A
CERS

Relative:
Lower
Actual:
281 ft.

Site 1 of 2 in cluster BD
LUST REG 4:
Region: 4
Regional Board: 04
County: Los Angeles
Facility Id: 900380470
Status: Preliminary site assessment workplan submitted
Substance: 8006619, UNK
Substance Quantity: Not reported
Local Case No: Not reported
Case Type: Groundwater
Abatement Method Used at the Site: Not reported
Global ID: T0603774241
W Global ID: Not reported
Staff: WXT
Local Agency: 19050
Cross Street: Not reported
Enforcement Type: DLSEL
Date Leak Discovered: 11/7/2002
Date Leak First Reported: 11/7/2002
Date Leak Record Entered: Not reported
Date Confirmation Began: 4/26/2001
Date Leak Stopped: Not reported

Map ID
Direction
Distance
Elevation

MAP FINDINGS

Site

Database(s)

EDR ID Number
EPA ID Number

LAYOS TRUST (Continued)

S105690594

Date Case Last Changed on Database: Not reported
Date the Case was Closed: Not reported
How Leak Discovered: Not reported
How Leak Stopped: Not reported
Cause of Leak: UNK
Leak Source: UNK
Operator: Not reported
Water System: Not reported
Well Name: Not reported
Approx. Dist To Production Well (ft): Not reported
Source of Cleanup Funding: UNK
Preliminary Site Assessment Workplan Submitted: 10/3/2003
Preliminary Site Assessment Began: Not reported
Pollution Characterization Began: Not reported
Remediation Plan Submitted: Not reported
Remedial Action Underway: Not reported
Post Remedial Action Monitoring Began: Not reported
Enforcement Action Date: Not reported
Historical Max MTBE Date: Not reported
Hist Max MTBE Conc in Groundwater: Not reported
Hist Max MTBE Conc in Soil: Not reported
Significant Interim Remedial Action Taken: Not reported
GW Qualifier: Not reported
Soil Qualifier: Not reported
Organization: Not reported
Owner Contact: Not reported
Responsible Party: OREN KOULES
RP Address: 7720 W. SUNSET BLVD.
Program: LUST
Lat/Long: 0 / 0
Local Agency Staff: Not reported
Beneficial Use: Not reported
Priority: Not reported
Cleanup Fund Id: Not reported
Suspended: Not reported
Assigned Name: Not reported
Summary: Not reported

LUST:

Name: LAYOS TRUST FORMER
Address: 901 HIGHLAND AVE. N.
City,State,Zip: LOS ANGELES, CA 90038
Lead Agency: LOS ANGELES RWQCB (REGION 4)
Case Type: LUST Cleanup Site
Geo Track: http://geotracker.waterboards.ca.gov/profile_report.asp?global_id=T0603774241
Global Id: T0603774241
Latitude: 34.087234
Longitude: -118.338938
Status: Completed - Case Closed
Status Date: 07/03/2012
Case Worker: DMB
RB Case Number: 900380470
Local Agency: LOS ANGELES, CITY OF
File Location: Regional Board
Local Case Number: Not reported
Potential Media Affect: Aquifer used for drinking water supply
Potential Contaminants of Concern: Gasoline

Map ID
Direction
Distance
Elevation

MAP FINDINGS

Site

Database(s)

EDR ID Number
EPA ID Number

LAYOS TRUST (Continued)

S105690594

Site History: Not reported

LUST:

Global Id: T0603774241
Contact Type: Regional Board Caseworker
Contact Name: DAVID M. BJOSTAD
Organization Name: LOS ANGELES RWQCB (REGION 4)
Address: 320 W. 4th Street, Suite 200
City: Los Angeles
Email: dave.bjostad@waterboards.ca.gov
Phone Number: Not reported

Global Id: T0603774241
Contact Type: Local Agency Caseworker
Contact Name: TBD
Organization Name: LOS ANGELES, CITY OF
Address: 200 N. MAIN ST. RM. 970
City: LOS ANGELES
Email: Not reported
Phone Number: 2134826528

LUST:

Global Id: T0603774241
Action Type: ENFORCEMENT
Date: 04/21/2006
Action: Staff Letter

Global Id: T0603774241
Action Type: ENFORCEMENT
Date: 08/22/2006
Action: Notice of Violation

Global Id: T0603774241
Action Type: Other
Date: 11/07/2002
Action: Leak Discovery

Global Id: T0603774241
Action Type: RESPONSE
Date: 08/12/2003
Action: Preliminary Site Assessment Workplan

Global Id: T0603774241
Action Type: ENFORCEMENT
Date: 08/31/2011
Action: Staff Letter

Global Id: T0603774241
Action Type: RESPONSE
Date: 06/15/2006
Action: Well Installation Report

Global Id: T0603774241
Action Type: ENFORCEMENT
Date: 07/03/2012
Action: Closure/No Further Action Letter

Map ID
Direction
Distance
Elevation

MAP FINDINGS

Site

Database(s)

EDR ID Number
EPA ID Number

LAYOS TRUST (Continued)

S105690594

Global Id: T0603774241
Action Type: RESPONSE
Date: 08/23/2011
Action: Soil and Water Investigation Workplan

Global Id: T0603774241
Action Type: RESPONSE
Date: 12/15/2011
Action: Soil and Water Investigation Report

Global Id: T0603774241
Action Type: REMEDIATION
Date: 02/02/2002
Action: Excavation

Global Id: T0603774241
Action Type: ENFORCEMENT
Date: 12/09/2002
Action: Staff Letter

Global Id: T0603774241
Action Type: ENFORCEMENT
Date: 07/29/2003
Action: Notice of Violation

Global Id: T0603774241
Action Type: RESPONSE
Date: 06/15/2006
Action: Well Installation Report

Global Id: T0603774241
Action Type: RESPONSE
Date: 01/15/2012
Action: Monitoring Report - Semi-Annually

Global Id: T0603774241
Action Type: ENFORCEMENT
Date: 07/03/2012
Action: Closure/No Further Action Letter

Global Id: T0603774241
Action Type: Other
Date: 11/07/2002
Action: Leak Reported

Global Id: T0603774241
Action Type: ENFORCEMENT
Date: 08/08/2003
Action: Notice to Comply

Global Id: T0603774241
Action Type: ENFORCEMENT
Date: 04/07/2009
Action: 13267 Requirement

Global Id: T0603774241
Action Type: ENFORCEMENT

Map ID
Direction
Distance
Elevation

MAP FINDINGS

Site

Database(s)

EDR ID Number
EPA ID Number

LAYOS TRUST (Continued)

S105690594

Date: 10/20/2003
Action: Staff Letter

Global Id: T0603774241
Action Type: ENFORCEMENT
Date: 03/10/2003
Action: Staff Letter

Global Id: T0603774241
Action Type: ENFORCEMENT
Date: 12/18/2003
Action: Staff Letter

Global Id: T0603774241
Action Type: ENFORCEMENT
Date: 06/30/2003
Action: Staff Letter

Global Id: T0603774241
Action Type: RESPONSE
Date: 01/10/2003
Action: Other Report / Document

LUST:

Global Id: T0603774241
Status: Open - Case Begin Date
Status Date: 04/26/2001

Global Id: T0603774241
Status: Open - Site Assessment
Status Date: 04/26/2001

Global Id: T0603774241
Status: Open - Site Assessment
Status Date: 10/03/2003

Global Id: T0603774241
Status: Open - Site Assessment
Status Date: 10/20/2003

Global Id: T0603774241
Status: Completed - Case Closed
Status Date: 07/03/2012

CORTESE:

Name: LAYOS TRUST FORMER
Address: 901 HIGHLAND AVE. N.
City,State,Zip: LOS ANGELES, CA 90038
Region: CORTESE
Envirostor Id: Not reported
Global ID: T0603774241
Site/Facility Type: LUST CLEANUP SITE
Cleanup Status: COMPLETED - CASE CLOSED
Status Date: Not reported
Site Code: Not reported

Map ID
 Direction
 Distance
 Elevation

MAP FINDINGS

Site

Database(s)

EDR ID Number
 EPA ID Number

LAYOS TRUST (Continued)

S105690594

Latitude: Not reported
 Longitude: Not reported
 Owner: Not reported
 Enf Type: Not reported
 Swat R: Not reported
 Flag: active
 Order No: Not reported
 Waste Discharge System No: Not reported
 Effective Date: Not reported
 Region 2: Not reported
 WID Id: Not reported
 Solid Waste Id No: Not reported
 Waste Management Uit Name: Not reported
 File Name: Active Open

CERS:

Name: LAYOS TRUST FORMER
 Address: 901 HIGHLAND AVE. N.
 City,State,Zip: LOS ANGELES, CA 90038
 Site ID: 242562
 CERS ID: T0603774241
 CERS Description: Leaking Underground Storage Tank Cleanup Site

Affiliation:

Affiliation Type Desc: Regional Board Caseworker
 Entity Name: DAVID M. BJOSTAD - LOS ANGELES RWQCB (REGION 4)
 Entity Title: Not reported
 Affiliation Address: 320 W. 4th Street, Suite 200
 Affiliation City: Los Angeles
 Affiliation State: CA
 Affiliation Country: Not reported
 Affiliation Zip: Not reported
 Affiliation Phone: Not reported

Affiliation Type Desc: Local Agency Caseworker
 Entity Name: TBD - LOS ANGELES, CITY OF
 Entity Title: Not reported
 Affiliation Address: 200 N. MAIN ST. RM. 970
 Affiliation City: LOS ANGELES
 Affiliation State: CA
 Affiliation Country: Not reported
 Affiliation Zip: Not reported
 Affiliation Phone: 2134826528

**BE314
 SW
 1/2-1
 0.800 mi.
 4225 ft.**

**PHYL RICH INTL
 1000 N ORANGE DR
 HOLLYWOOD, CA 90038
 Site 1 of 4 in cluster BE**

**RCRA-SQG 1000291482
 ENVIROSTOR CAD008331126
 CPS-SLIC
 EMI
 CIWQS**

**Relative:
 Lower**

RCRA-SQG:
 Date form received by agency: 2002-01-01 00:00:00.0
 Facility name: PHYL RICH INTL
 Facility address: 1000 N ORANGE DR
 HOLLYWOOD, CA 90038
 EPA ID: CAD008331126
 Mailing address: 2937 N ONTARIO

**Actual:
 287 ft.**

Map ID
Direction
Distance
Elevation

MAP FINDINGS

Site

Database(s)

EDR ID Number
EPA ID Number

PHYLRICH INTL (Continued)

1000291482

BURBANK, CA 91504
Contact: JOSE M CORTEZ
Contact address: Not reported
Not reported
Contact country: US
Contact telephone: 818-955-7740
Telephone ext.: 2739
Contact email: Not reported
EPA Region: 09
Land type: Facility is not located on Indian land. Additional information is not known.
Classification: Small Small Quantity Generator
Description: Handler: generates more than 100 and less than 1000 kg of hazardous waste during any calendar month and accumulates less than 6000 kg of hazardous waste at any time; or generates 100 kg or less of hazardous waste during any calendar month, and accumulates more than 1000 kg of hazardous waste at any time

Handler Activities Summary:

U.S. importer of hazardous waste: No
Mixed waste (haz. and radioactive): No
Recycler of hazardous waste: No
Transporter of hazardous waste: No
Treater, storer or disposer of HW: No
Underground injection activity: No
On-site burner exemption: No
Furnace exemption: No
Used oil fuel burner: No
Used oil processor: No
User oil refiner: No
Used oil fuel marketer to burner: No
Used oil Specification marketer: No
Used oil transfer facility: No
Used oil transporter: No

Historical Generators:

Date form received by agency: 2002-01-01 00:00:00.0
Site name: PHYLRICH INTL
Classification: Large Quantity Generator

Date form received by agency: 1996-09-01 00:00:00.0
Site name: PHYLRICH INTERNATIONAL#
Classification: Small Quantity Generator

Date form received by agency: 1980-08-12 00:00:00.0
Site name: PHYLRICH INTERNATIONAL#
Classification: Large Quantity Generator

Violation Status: No violations found

Evaluation Action Summary:

Evaluation date: 1994-05-23 00:00:00.0
Evaluation: COMPLIANCE EVALUATION INSPECTION ON-SITE
Area of violation: Not reported
Date achieved compliance: Not reported
Evaluation lead agency: State Contractor/Grantee

Map ID
Direction
Distance
Elevation

MAP FINDINGS

Site

Database(s)

EDR ID Number
EPA ID Number

PHYLRICH INTL (Continued)

1000291482

ENVIROSTOR:

Name: PHYLRICH INTERNATIONAL
Address: 1000 N. ORANGE DRIVE
City,State,Zip: LOS ANGELES, CA 90038
Facility ID: 71003654
Status: Refer: Other Agency
Status Date: Not reported
Site Code: Not reported
Site Type: Tiered Permit
Site Type Detailed: Tiered Permit
Acres: Not reported
NPL: NO
Regulatory Agencies: NONE SPECIFIED
Lead Agency: NONE SPECIFIED
Program Manager: Not reported
Supervisor: Not reported
Division Branch: Cleanup Chatsworth
Assembly: 50
Senate: 26
Special Program: Not reported
Restricted Use: NO
Site Mgmt Req: NONE SPECIFIED
Funding: Not reported
Latitude: 34.08911
Longitude: -118.3412
APN: NONE SPECIFIED
Past Use: NONE SPECIFIED
Potential COC: NONE SPECIFIED
Confirmed COC: NONE SPECIFIED
Potential Description: NONE SPECIFIED
Alias Name: CAD008331126
Alias Type: EPA Identification Number
Alias Name: 71003654
Alias Type: Envirostor ID Number

Completed Info:

Completed Area Name: PROJECT WIDE
Completed Sub Area Name: Not reported
Completed Document Type: Site Inspections/Visit (Non LUR)
Completed Date: 01/31/2001
Comments: Referred to local CUPA

Future Area Name: Not reported
Future Sub Area Name: Not reported
Future Document Type: Not reported
Future Due Date: Not reported
Schedule Area Name: Not reported
Schedule Sub Area Name: Not reported
Schedule Document Type: Not reported
Schedule Due Date: Not reported
Schedule Revised Date: Not reported

CPS-SLIC:

Name: PHYLRICH INTERNATIONAL
Address: 1000 N ORANGE DR
City,State,Zip: LOS ANGELES, CA
Region: STATE

Map ID
Direction
Distance
Elevation

MAP FINDINGS

Site

Database(s)

EDR ID Number
EPA ID Number

PHYL RICH INTL (Continued)

1000291482

| | |
|------------------------------------|--------------------------------|
| Facility Status: | Completed - Case Closed |
| Status Date: | 02/24/2006 |
| Global Id: | SL204BH2353 |
| Lead Agency: | LOS ANGELES RWQCB (REGION 4) |
| Lead Agency Case Number: | Not reported |
| Latitude: | 34.104089 |
| Longitude: | -118.340817 |
| Case Type: | Cleanup Program Site |
| Case Worker: | Not reported |
| Local Agency: | Not reported |
| RB Case Number: | 0941 |
| File Location: | Not reported |
| Potential Media Affected: | Not reported |
| Potential Contaminants of Concern: | Not reported |
| Site History: | Not reported |

[Click here to access the California GeoTracker records for this facility:](#)

EMI:

| | |
|--|---------------------------|
| Name: | PHYL RICH CORP |
| Address: | 1000 N ORANGE DR |
| City,State,Zip: | LOS ANGELES, CA 900380000 |
| Year: | 1987 |
| County Code: | 19 |
| Air Basin: | SC |
| Facility ID: | 45249 |
| Air District Name: | SC |
| SIC Code: | 3471 |
| Air District Name: | SOUTH COAST AQMD |
| Community Health Air Pollution Info System: | Not reported |
| Consolidated Emission Reporting Rule: | Not reported |
| Total Organic Hydrocarbon Gases Tons/Yr: | 2 |
| Reactive Organic Gases Tons/Yr: | 2 |
| Carbon Monoxide Emissions Tons/Yr: | 0 |
| NOX - Oxides of Nitrogen Tons/Yr: | 0 |
| SOX - Oxides of Sulphur Tons/Yr: | 0 |
| Particulate Matter Tons/Yr: | 0 |
| Part. Matter 10 Micrometers and Smllr Tons/Yr: | 0 |

| | |
|---|---------------------------|
| Name: | PHYL RICH INTERNATIONAL |
| Address: | 1000 N ORANGE DR |
| City,State,Zip: | LOS ANGELES, CA 900380000 |
| Year: | 1990 |
| County Code: | 19 |
| Air Basin: | SC |
| Facility ID: | 45249 |
| Air District Name: | SC |
| SIC Code: | 3471 |
| Air District Name: | SOUTH COAST AQMD |
| Community Health Air Pollution Info System: | Not reported |
| Consolidated Emission Reporting Rule: | Not reported |
| Total Organic Hydrocarbon Gases Tons/Yr: | 5 |
| Reactive Organic Gases Tons/Yr: | 1 |
| Carbon Monoxide Emissions Tons/Yr: | 0 |
| NOX - Oxides of Nitrogen Tons/Yr: | 0 |
| SOX - Oxides of Sulphur Tons/Yr: | 0 |
| Particulate Matter Tons/Yr: | 0 |

Map ID
Direction
Distance
Elevation

MAP FINDINGS

Site

Database(s)

EDR ID Number
EPA ID Number

PHYL RICH INTL (Continued)

1000291482

Part. Matter 10 Micrometers and Smlr Tons/Yr:0

Name: PHYLRICH INTERNATIONAL
Address: 1000 N ORANGE DR
City,State,Zip: LOS ANGELES, CA 900380000
Year: 1995
County Code: 19
Air Basin: SC
Facility ID: 45249
Air District Name: SC
SIC Code: 3471
Air District Name: SOUTH COAST AQMD
Community Health Air Pollution Info System: Not reported
Consolidated Emission Reporting Rule: Not reported
Total Organic Hydrocarbon Gases Tons/Yr: 0
Reactive Organic Gases Tons/Yr: 0
Carbon Monoxide Emissions Tons/Yr: 0
NOX - Oxides of Nitrogen Tons/Yr: 0
SOX - Oxides of Sulphur Tons/Yr: 0
Particulate Matter Tons/Yr: 0
Part. Matter 10 Micrometers and Smlr Tons/Yr:0

Name: PHYLRICH INTERNATIONAL
Address: 1000 N ORANGE DR
City,State,Zip: LOS ANGELES, CA 900380000
Year: 1996
County Code: 19
Air Basin: SC
Facility ID: 45249
Air District Name: SC
SIC Code: 3471
Air District Name: SOUTH COAST AQMD
Community Health Air Pollution Info System: Not reported
Consolidated Emission Reporting Rule: Not reported
Total Organic Hydrocarbon Gases Tons/Yr: 4
Reactive Organic Gases Tons/Yr: 0
Carbon Monoxide Emissions Tons/Yr: 0
NOX - Oxides of Nitrogen Tons/Yr: 0
SOX - Oxides of Sulphur Tons/Yr: 0
Particulate Matter Tons/Yr: 0
Part. Matter 10 Micrometers and Smlr Tons/Yr:0

Name: PHYLRICH INTERNATIONAL
Address: 1000 N ORANGE DR
City,State,Zip: LOS ANGELES, CA 900380000
Year: 1997
County Code: 19
Air Basin: SC
Facility ID: 45249
Air District Name: SC
SIC Code: 3471
Air District Name: SOUTH COAST AQMD
Community Health Air Pollution Info System: Not reported
Consolidated Emission Reporting Rule: Not reported
Total Organic Hydrocarbon Gases Tons/Yr: 0
Reactive Organic Gases Tons/Yr: 0
Carbon Monoxide Emissions Tons/Yr: 0

Map ID
Direction
Distance
Elevation

MAP FINDINGS

Site

Database(s)

EDR ID Number
EPA ID Number

PHYL RICH INTL (Continued)

1000291482

NOX - Oxides of Nitrogen Tons/Yr: 0
SOX - Oxides of Sulphur Tons/Yr: 0
Particulate Matter Tons/Yr: 0
Part. Matter 10 Micrometers and Smlr Tons/Yr:0

Name: PHYLRICH INTERNATIONAL
Address: 1000 N ORANGE DR
City,State,Zip: LOS ANGELES, CA 900380000
Year: 1998
County Code: 19
Air Basin: SC
Facility ID: 45249
Air District Name: SC
SIC Code: 3471
Air District Name: SOUTH COAST AQMD
Community Health Air Pollution Info System: Not reported
Consolidated Emission Reporting Rule: Not reported
Total Organic Hydrocarbon Gases Tons/Yr: 0
Reactive Organic Gases Tons/Yr: 0
Carbon Monoxide Emissions Tons/Yr: 0
NOX - Oxides of Nitrogen Tons/Yr: 0
SOX - Oxides of Sulphur Tons/Yr: 0
Particulate Matter Tons/Yr: 0
Part. Matter 10 Micrometers and Smlr Tons/Yr:0

Name: PHYLRICH INTERNATIONAL
Address: 1000 N ORANGE DR
City,State,Zip: LOS ANGELES, CA 900380000
Year: 1999
County Code: 19
Air Basin: SC
Facility ID: 45249
Air District Name: SC
SIC Code: 3471
Air District Name: SOUTH COAST AQMD
Community Health Air Pollution Info System: Not reported
Consolidated Emission Reporting Rule: Not reported
Total Organic Hydrocarbon Gases Tons/Yr: 0
Reactive Organic Gases Tons/Yr: 0
Carbon Monoxide Emissions Tons/Yr: 0
NOX - Oxides of Nitrogen Tons/Yr: 0
SOX - Oxides of Sulphur Tons/Yr: 0
Particulate Matter Tons/Yr: 0
Part. Matter 10 Micrometers and Smlr Tons/Yr:0

Name: PHYLRICH INTERNATIONAL
Address: 1000 N ORANGE DR
City,State,Zip: LOS ANGELES, CA 900380000
Year: 2000
County Code: 19
Air Basin: SC
Facility ID: 45249
Air District Name: SC
SIC Code: 3471
Air District Name: SOUTH COAST AQMD
Community Health Air Pollution Info System: Not reported
Consolidated Emission Reporting Rule: Not reported

Map ID
Direction
Distance
Elevation

MAP FINDINGS

Site

Database(s)

EDR ID Number
EPA ID Number

PHYL RICH INTL (Continued)

1000291482

Total Organic Hydrocarbon Gases Tons/Yr: 0
Reactive Organic Gases Tons/Yr: 0
Carbon Monoxide Emissions Tons/Yr: 0
NOX - Oxides of Nitrogen Tons/Yr: 0
SOX - Oxides of Sulphur Tons/Yr: 0
Particulate Matter Tons/Yr: 0
Part. Matter 10 Micrometers and Smlr Tons/Yr:0

Name: PHYLRICH INTERNATIONAL
Address: 1000 N ORANGE DR
City,State,Zip: LOS ANGELES, CA 900380000
Year: 2001
County Code: 19
Air Basin: SC
Facility ID: 45249
Air District Name: SC
SIC Code: 3471
Air District Name: SOUTH COAST AQMD
Community Health Air Pollution Info System: Not reported
Consolidated Emission Reporting Rule: Not reported
Total Organic Hydrocarbon Gases Tons/Yr: 0
Reactive Organic Gases Tons/Yr: 0
Carbon Monoxide Emissions Tons/Yr: 0
NOX - Oxides of Nitrogen Tons/Yr: 0
SOX - Oxides of Sulphur Tons/Yr: 0
Particulate Matter Tons/Yr: 0
Part. Matter 10 Micrometers and Smlr Tons/Yr:0

CIWQS:

Name: PHYLRICH CORP
Address: 1000 N ORANGE DR
City,State,Zip: LOS ANGELES, CA 90038
Agency: Phylrich Corp
Agency Address: 1000 N Orange Dr, Los Angeles, CA 90038
Place/Project Type: Industrial - Electroplating, Plating, Polishing, Anodizing, and Coloring
SIC/NAICS: 3471
Region: 4
Program: INDSTW
Regulatory Measure Status: Terminated
Regulatory Measure Type: Storm water industrial
Order Number: 2014-0057-DWQ
WDID: 4 19I010657
NPDES Number: CAS000001
Adoption Date: Not reported
Effective Date: 10/15/1993
Termination Date: 07/11/2001
Expiration/Review Date: Not reported
Design Flow: Not reported
Major/Minor: Not reported
Complexity: Not reported
TTWQ: Not reported
Enforcement Actions within 5 years: 0
Violations within 5 years: 0
Latitude: 34.08895
Longitude: -118.34161

Map ID
Direction
Distance
Elevation

MAP FINDINGS

Site

Database(s) EDR ID Number
EPA ID Number

BF315
NE
1/2-1
0.805 mi.
4251 ft.

1956 BEACHWOOD
HOLLYWOOD, CA
Site 1 of 2 in cluster BF

CHMIRS S108401125
N/A

Relative:
Higher
Actual:
468 ft.

CHMIRS:
Name: Not reported
Address: 1956 BEACHWOOD
City,State,Zip: HOLLYWOOD, CA
OES Incident Number: 5-0335
OES notification: 01/12/2005
OES Date: Not reported
OES Time: Not reported
Date Completed: Not reported
Property Use: Not reported
Agency Id Number: Not reported
Agency Incident Number: Not reported
Time Notified: Not reported
Time Completed: Not reported
Surrounding Area: Not reported
Estimated Temperature: Not reported
Property Management: Not reported
More Than Two Substances Involved?: Not reported
Resp Agncy Personel # Of Decontaminated: Not reported
Responding Agency Personel # Of Injuries: Not reported
Responding Agency Personel # Of Fatalities: Not reported
Others Number Of Decontaminated: Not reported
Others Number Of Injuries: Not reported
Others Number Of Fatalities: Not reported
Vehicle Make/year: Not reported
Vehicle License Number: Not reported
Vehicle State: Not reported
Vehicle Id Number: Not reported
CA DOT PUC/ICC Number: Not reported
Company Name: Not reported
Reporting Officer Name/ID: Not reported
Report Date: Not reported
Facility Telephone: Not reported
Waterway Involved: Not reported
Waterway: LA River
Spill Site: Not reported
Cleanup By: Reporting Party
Containment: Not reported
What Happened: Not reported
Type: Not reported
Measure: Not reported
Other: Not reported
Date/Time: Not reported
Year: 2005
Agency: City of Los Angeles
Incident Date: 1/9/2005 12:00:00 AM
Admin Agency: L. A. County Fire Prevention
Amount: Not reported
Contained: Yes
Site Type: Road
E Date: Not reported
Substance: Sewage
Gallons: 5857

Map ID
 Direction
 Distance
 Elevation

MAP FINDINGS

Site

Database(s)

EDR ID Number
 EPA ID Number

(Continued)

S108401125

| | |
|------------------------|------------------------------------|
| Unknown: | 0 |
| Substance #2: | Not reported |
| Substance #3: | Not reported |
| Evacuations: | 0 |
| Number of Injuries: | 0 |
| Number of Fatalities: | 0 |
| #1 Pipeline: | Not reported |
| #2 Pipeline: | Not reported |
| #3 Pipeline: | Not reported |
| #1 Vessel >= 300 Tons: | Not reported |
| #2 Vessel >= 300 Tons: | Not reported |
| #3 Vessel >= 300 Tons: | Not reported |
| Evacs: | Not reported |
| Injuries: | Not reported |
| Fatals: | Not reported |
| Comments: | Not reported |
| Description: | Excessive rain caused the release. |

BG316
South
1/2-1
0.807 mi.
4259 ft.

HOLLYWOOD MAINTENANCE YARD
6014 WARING AVE
HOLLYWOOD, CA 90038

LUST **S102431445**
Cortese **N/A**
HIST CORTESE
CERS

Site 1 of 2 in cluster BG

Relative:
Lower
Actual:
281 ft.

| | |
|---|-------------------------------|
| LUSTR REG 4: | |
| Region: | 4 |
| Regional Board: | 04 |
| County: | Los Angeles |
| Facility Id: | 900380407 |
| Status: | Case Closed |
| Substance: | Hydrocarbons |
| Substance Quantity: | Not reported |
| Local Case No.: | Not reported |
| Case Type: | Groundwater |
| Abatement Method Used at the Site: | Not reported |
| Global ID: | T0603700950 |
| W Global ID: | Not reported |
| Staff: | UNK |
| Local Agency: | 19050 |
| Cross Street: | Not reported |
| Enforcement Type: | Not reported |
| Date Leak Discovered: | 12/4/1989 |
| Date Leak First Reported: | 1/10/1991 |
| Date Leak Record Entered: | 1/17/1991 |
| Date Confirmation Began: | Not reported |
| Date Leak Stopped: | 12/4/1989 |
| Date Case Last Changed on Database: | 2/26/1992 |
| Date the Case was Closed: | 10/8/1996 |
| How Leak Discovered: | Tank Closure |
| How Leak Stopped: | Not reported |
| Cause of Leak: | UNK |
| Leak Source: | UNK |
| Operator: | OLD CASENO WAS 011791-07 |
| Water System: | Not reported |
| Well Name: | Not reported |
| Approx. Dist To Production Well (ft): | 8828.274862799584874036057797 |
| Source of Cleanup Funding: | UNK |
| Preliminary Site Assessment Workplan Submitted: | Not reported |

Map ID
Direction
Distance
Elevation

MAP FINDINGS

Site

Database(s)

EDR ID Number
EPA ID Number

HOLLYWOOD MAINTENANCE YARD (Continued)

S102431445

Preliminary Site Assessment Began: Not reported
Pollution Characterization Began: 1/10/1991
Remediation Plan Submitted: 2/26/1992
Remedial Action Underway: Not reported
Post Remedial Action Monitoring Began: Not reported
Enforcement Action Date: Not reported
Historical Max MTBE Date: Not reported
Hist Max MTBE Conc in Groundwater: Not reported
Hist Max MTBE Conc in Soil: Not reported
Significant Interim Remedial Action Taken: Not reported
GW Qualifier: Not reported
Soil Qualifier: Not reported
Organization: Not reported
Owner Contact: Not reported
Responsible Party: LS CITY DPW, CONSTRUCTION DIV.
RP Address: 200 N SPRING ST, LOS ANGELES CA 90012
Program: LUST
Lat/Long: 34.0851027 / -1
Local Agency Staff: PEJ
Beneficial Use: Not reported
Priority: Not reported
Cleanup Fund Id: Not reported
Suspended: Not reported
Assigned Name: Not reported
Summary: Not reported

LUST:

Name: HOLLYWOOD MAINTENANCE YARD
Address: 6014 WARING AVE
City,State,Zip: HOLLYWOOD, CA 90038
Lead Agency: LOS ANGELES RWQCB (REGION 4)
Case Type: LUST Cleanup Site
Geo Track: http://geotracker.waterboards.ca.gov/profile_report.asp?global_id=T0603700950
Global Id: T0603700950
Latitude: 34.0851027
Longitude: -118.32896
Status: Completed - Case Closed
Status Date: 10/08/1996
Case Worker: YR
RB Case Number: 900380407
Local Agency: LOS ANGELES, CITY OF
File Location: Not reported
Local Case Number: Not reported
Potential Media Affect: Aquifer used for drinking water supply
Potential Contaminants of Concern: Other Solvent or Non-Petroleum Hydrocarbon
Site History: Not reported

LUST:

Global Id: T0603700950
Contact Type: Local Agency Caseworker
Contact Name: ELOY LUNA
Organization Name: LOS ANGELES, CITY OF
Address: 200 North Main Street, Suite 1780
City: LOS ANGELES
Email: eloy.luna@lacity.org
Phone Number: Not reported

Map ID
Direction
Distance
Elevation

MAP FINDINGS

Site

Database(s)

EDR ID Number
EPA ID Number

HOLLYWOOD MAINTENANCE YARD (Continued)

S102431445

Global Id: T0603700950
Contact Type: Regional Board Caseworker
Contact Name: YUE RONG
Organization Name: LOS ANGELES RWQCB (REGION 4)
Address: 320 W. 4TH ST., SUITE 200
City: Los Angeles
Email: yrong@waterboards.ca.gov
Phone Number: Not reported

LUST:

Global Id: T0603700950
Action Type: Other
Date: 12/04/1989
Action: Leak Discovery

Global Id: T0603700950
Action Type: Other
Date: 12/04/1989
Action: Leak Stopped

Global Id: T0603700950
Action Type: Other
Date: 01/10/1991
Action: Leak Reported

LUST:

Global Id: T0603700950
Status: Open - Case Begin Date
Status Date: 12/04/1989

Global Id: T0603700950
Status: Open - Site Assessment
Status Date: 01/10/1991

Global Id: T0603700950
Status: Open - Remediation
Status Date: 02/26/1992

Global Id: T0603700950
Status: Completed - Case Closed
Status Date: 10/08/1996

CORTESE:

Name: HOLLYWOOD MAINTENANCE YARD
Address: 6014 WARING AVE
City,State,Zip: HOLLYWOOD, CA 90038
Region: CORTESE
Envirostor Id: Not reported
Global ID: T0603700950
Site/Facility Type: LUST CLEANUP SITE
Cleanup Status: COMPLETED - CASE CLOSED
Status Date: Not reported
Site Code: Not reported
Latitude: Not reported
Longitude: Not reported

Map ID
Direction
Distance
Elevation

MAP FINDINGS

Site

Database(s)

EDR ID Number
EPA ID Number

HOLLYWOOD MAINTENANCE YARD (Continued)

S102431445

Owner: Not reported
Enf Type: Not reported
Swat R: Not reported
Flag: active
Order No: Not reported
Waste Discharge System No: Not reported
Effective Date: Not reported
Region 2: Not reported
WID Id: Not reported
Solid Waste Id No: Not reported
Waste Management Uit Name: Not reported
File Name: Active Open

HIST CORTESE:

edr_fname: HOLLYWOOD MAINTENANCE YAR
edr_fadd1: 6014 WARING
City,State,Zip: LOS ANGELES, CA 90038
Region: CORTESE
Facility County Code: 19
Reg By: LTNKA
Reg Id: 900380407

CERS:

Name: HOLLYWOOD MAINTENANCE YARD
Address: 6014 WARING AVE
City,State,Zip: HOLLYWOOD, CA 90038
Site ID: 193016
CERS ID: T0603700950
CERS Description: Leaking Underground Storage Tank Cleanup Site

Affiliation:

Affiliation Type Desc: Regional Board Caseworker
Entity Name: YUE RONG - LOS ANGELES RWQCB (REGION 4)
Entity Title: Not reported
Affiliation Address: 320 W. 4TH ST., SUITE 200
Affiliation City: Los Angeles
Affiliation State: CA
Affiliation Country: Not reported
Affiliation Zip: Not reported
Affiliation Phone: Not reported

Affiliation Type Desc: Local Agency Caseworker
Entity Name: ELOY LUNA - LOS ANGELES, CITY OF
Entity Title: Not reported
Affiliation Address: 200 North Main Street, Suite 1780
Affiliation City: LOS ANGELES
Affiliation State: CA
Affiliation Country: Not reported
Affiliation Zip: Not reported
Affiliation Phone: Not reported

Map ID
Direction
Distance
Elevation

MAP FINDINGS

Site

Database(s) EDR ID Number
EPA ID Number

317
WSW
1/2-1
0.809 mi.
4272 ft.

1154 N LA BREA AVE
LOS ANGELES, CA

CHMIRS S111752816
N/A

Relative:
Lower
Actual:
300 ft.

CHMIRS:
Name: Not reported
Address: 1154 N LA BREA AVE
City,State,Zip: LOS ANGELES, CA
OES Incident Number: 1-0058
OES notification: 01/04/2011
OES Date: Not reported
OES Time: Not reported
Date Completed: Not reported
Property Use: Not reported
Agency Id Number: Not reported
Agency Incident Number: Not reported
Time Notified: Not reported
Time Completed: Not reported
Surrounding Area: Not reported
Estimated Temperature: Not reported
Property Management: Not reported
More Than Two Substances Involved?: Not reported
Resp Agency Personel # Of Decontaminated: Not reported
Responding Agency Personel # Of Injuries: Not reported
Responding Agency Personel # Of Fatalities: Not reported
Others Number Of Decontaminated: Not reported
Others Number Of Injuries: Not reported
Others Number Of Fatalities: Not reported
Vehicle Make/year: Not reported
Vehicle License Number: Not reported
Vehicle State: Not reported
Vehicle Id Number: Not reported
CA DOT PUC/ICC Number: Not reported
Company Name: Not reported
Reporting Officer Name/ID: Not reported
Report Date: Not reported
Facility Telephone: Not reported
Waterway Involved: Yes
Waterway: Storm Drain
Spill Site: Merchant/Business
Cleanup By: Unknown
Containment: Not reported
What Happened: Not reported
Type: Not reported
Measure: Gal(s)
Other: Not reported
Date/Time: 1500
Year: 2011
Agency: Citizen
Incident Date: 1/4/2011
Admin Agency: Los Angeles City Fire Department
Amount: Not reported
Contained: No
Site Type: Storm Drain
E Date: Not reported
Substance: Paint mixed with water
Quantity Released: Unk

Map ID
 Direction
 Distance
 Elevation

MAP FINDINGS

Site

Database(s)

EDR ID Number
 EPA ID Number

(Continued)

S111752816

| | |
|------------------------|--|
| Unknown: | Not reported |
| Substance #2: | Not reported |
| Substance #3: | Not reported |
| Evacuations: | Not reported |
| Number of Injuries: | Not reported |
| Number of Fatalities: | Not reported |
| #1 Pipeline: | Not reported |
| #2 Pipeline: | Not reported |
| #3 Pipeline: | Not reported |
| #1 Vessel >= 300 Tons: | Not reported |
| #2 Vessel >= 300 Tons: | Not reported |
| #3 Vessel >= 300 Tons: | Not reported |
| Evacs: | Not reported |
| Injuries: | Not reported |
| Fatals: | Not reported |
| Comments: | Not reported |
| Description: | Paint running in the gutter from an auto body shop |
| | Not reported |

318
NNE
1/2-1
0.811 mi.
4281 ft.

2064 N. ARGYLE AVE
HOLLYWOOD, CA 90065

CHMIRS S109037218
N/A

Relative:
Higher
Actual:
519 ft.

| | |
|---|---------------------|
| CHMIRS: | |
| Name: | Not reported |
| Address: | 2064 N. ARGYLE AVE |
| City,State,Zip: | HOLLYWOOD, CA 90065 |
| OES Incident Number: | 7-0135 |
| OES notification: | 01/07/2007 |
| OES Date: | Not reported |
| OES Time: | Not reported |
| Date Completed: | Not reported |
| Property Use: | Not reported |
| Agency Id Number: | Not reported |
| Agency Incident Number: | Not reported |
| Time Notified: | Not reported |
| Time Completed: | Not reported |
| Surrounding Area: | Not reported |
| Estimated Temperature: | Not reported |
| Property Management: | Not reported |
| More Than Two Substances Involved?: | Not reported |
| Resp Agncy Personel # Of Decontaminated: | Not reported |
| Responding Agency Personel # Of Injuries: | Not reported |
| Responding Agency Personel # Of Fatalities: | Not reported |
| Others Number Of Decontaminated: | Not reported |
| Others Number Of Injuries: | Not reported |
| Others Number Of Fatalities: | Not reported |
| Vehicle Make/year: | Not reported |
| Vehicle License Number: | Not reported |
| Vehicle State: | Not reported |
| Vehicle Id Number: | Not reported |
| CA DOT PUC/ICC Number: | Not reported |
| Company Name: | Not reported |
| Reporting Officer Name/ID: | Not reported |
| Report Date: | Not reported |
| Facility Telephone: | Not reported |

Map ID
 Direction
 Distance
 Elevation

MAP FINDINGS

Site

Database(s)

EDR ID Number
 EPA ID Number

(Continued)

S109037218

| | |
|------------------------|---|
| Waterway Involved: | Not reported |
| Waterway: | Not reported |
| Spill Site: | Not reported |
| Cleanup By: | Reporting Party |
| Containment: | Not reported |
| What Happened: | Not reported |
| Type: | Not reported |
| Measure: | Not reported |
| Other: | Not reported |
| Date/Time: | Not reported |
| Year: | 2007 |
| Agency: | City of Los Angeles, Sanitation |
| Incident Date: | 1/7/2007 12:00:00 AM |
| Admin Agency: | L. A. County Fire Prevention |
| Amount: | Not reported |
| Contained: | Yes |
| Site Type: | Residence |
| E Date: | Not reported |
| Substance: | Sewage |
| Gallons: | 3770 |
| Unknown: | 0 |
| Substance #2: | Not reported |
| Substance #3: | Not reported |
| Evacuations: | 0 |
| Number of Injuries: | 0 |
| Number of Fatalities: | 0 |
| #1 Pipeline: | Not reported |
| #2 Pipeline: | Not reported |
| #3 Pipeline: | Not reported |
| #1 Vessel >= 300 Tons: | Not reported |
| #2 Vessel >= 300 Tons: | Not reported |
| #3 Vessel >= 300 Tons: | Not reported |
| Evacs: | Not reported |
| Injuries: | Not reported |
| Fatals: | Not reported |
| Comments: | Not reported |
| Description: | RP States: Roots in main line caused a spill to come up the basement of a building. |

BG319 **REN-MAR STUDIOS**
South **761 CAHUENGA BLVD N**
1/2-1 **HOLLYWOOD, CA 90038**
0.816 mi.
4310 ft. **Site 2 of 2 in cluster BG**

LUST **S101296935**
Cortese **N/A**
HIST CORTESE
CERS

Relative: LUST REG 4:
Lower Region: 4
 Actual: Regional Board: 04
281 ft. County: Los Angeles
 Facility Id: 900380334
 Status: Case Closed
 Substance: Gasoline
 Substance Quantity: Not reported
 Local Case No: Not reported
 Case Type: Groundwater
 Abatement Method Used at the Site: Not reported
 Global ID: T0603700943
 W Global ID: Not reported

Map ID
Direction
Distance
Elevation

MAP FINDINGS

Site

Database(s)

EDR ID Number
EPA ID Number

REN-MAR STUDIOS (Continued)

S101296935

Staff: UNK
Local Agency: 19050
Cross Street: WARING AVE
Enforcement Type: Not reported
Date Leak Discovered: Not reported
Date Leak First Reported: 3/2/1990
Date Leak Record Entered: 3/4/1990
Date Confirmation Began: Not reported
Date Leak Stopped: Not reported
Date Case Last Changed on Database: 10/16/1996
Date the Case was Closed: 11/18/1996
How Leak Discovered: Not reported
How Leak Stopped: Not reported
Cause of Leak: Not reported
Leak Source: Not reported
Operator: OLD CASE #031690-01
Water System: Not reported
Well Name: Not reported
Approx. Dist To Production Well (ft): 8687.106425190692414136601175
Source of Cleanup Funding: Not reported
Preliminary Site Assessment Workplan Submitted: 2/2/1990
Preliminary Site Assessment Began: 3/15/1990
Pollution Characterization Began: Not reported
Remediation Plan Submitted: Not reported
Remedial Action Underway: Not reported
Post Remedial Action Monitoring Began: Not reported
Enforcement Action Date: Not reported
Historical Max MTBE Date: Not reported
Hist Max MTBE Conc in Groundwater: Not reported
Hist Max MTBE Conc in Soil: Not reported
Significant Interim Remedial Action Taken: Not reported
GW Qualifier: Not reported
Soil Qualifier: Not reported
Organization: Not reported
Owner Contact: Not reported
Responsible Party: REN-MAR STUDIOS
RP Address: 846 CAHUENGA BLVD N, HOLLYWOOD, CA 90038
Program: LUST
Lat/Long: 34.0845067 / -1
Local Agency Staff: PEJ
Beneficial Use: Not reported
Priority: Not reported
Cleanup Fund Id: Not reported
Suspended: Not reported
Assigned Name: Not reported
Summary: OLD CASE #31690-01 SOLVENT
CASE

LUST:

Name: REN-MAR STUDIOS
Address: 761 CAHUENGA BLVD N
City,State,Zip: HOLLYWOOD, CA 90038
Lead Agency: LOS ANGELES RWQCB (REGION 4)
Case Type: LUST Cleanup Site
Geo Track: http://geotracker.waterboards.ca.gov/profile_report.asp?global_id=T0603700943
Global Id: T0603700943
Latitude: 34.0845067

Map ID
Direction
Distance
Elevation

MAP FINDINGS

Site

Database(s)

EDR ID Number
EPA ID Number

REN-MAR STUDIOS (Continued)

S101296935

Longitude: -118.328919
Status: Completed - Case Closed
Status Date: 11/18/1996
Case Worker: YR
RB Case Number: 900380334
Local Agency: LOS ANGELES, CITY OF
File Location: Not reported
Local Case Number: Not reported
Potential Media Affect: Aquifer used for drinking water supply
Potential Contaminants of Concern: Gasoline
Site History: Not reported

LUST:

Global Id: T0603700943
Contact Type: Local Agency Caseworker
Contact Name: ELOY LUNA
Organization Name: LOS ANGELES, CITY OF
Address: 200 North Main Street, Suite 1780
City: LOS ANGELES
Email: eloy.luna@lacity.org
Phone Number: Not reported

Global Id: T0603700943
Contact Type: Regional Board Caseworker
Contact Name: YUE RONG
Organization Name: LOS ANGELES RWQCB (REGION 4)
Address: 320 W. 4TH ST., SUITE 200
City: Los Angeles
Email: yrong@waterboards.ca.gov
Phone Number: Not reported

LUST:

Global Id: T0603700943
Action Type: Other
Date: 03/02/1990
Action: Leak Reported

LUST:

Global Id: T0603700943
Status: Open - Case Begin Date
Status Date: 02/02/1990

Global Id: T0603700943
Status: Open - Site Assessment
Status Date: 02/02/1990

Global Id: T0603700943
Status: Open - Site Assessment
Status Date: 03/15/1990

Global Id: T0603700943
Status: Completed - Case Closed
Status Date: 11/18/1996

CORTESE:

Map ID
Direction
Distance
Elevation

MAP FINDINGS

Site

Database(s)

EDR ID Number
EPA ID Number

REN-MAR STUDIOS (Continued)

S101296935

Name: REN-MAR STUDIOS
Address: 761 CAHUENGA BLVD N
City,State,Zip: HOLLYWOOD, CA 90038
Region: CORTESE
Envirostor Id: Not reported
Global ID: T0603700943
Site/Facility Type: LUST CLEANUP SITE
Cleanup Status: COMPLETED - CASE CLOSED
Status Date: Not reported
Site Code: Not reported
Latitude: Not reported
Longitude: Not reported
Owner: Not reported
Enf Type: Not reported
Swat R: Not reported
Flag: active
Order No: Not reported
Waste Discharge System No: Not reported
Effective Date: Not reported
Region 2: Not reported
WID Id: Not reported
Solid Waste Id No: Not reported
Waste Management Uit Name: Not reported
File Name: Active Open

HIST CORTESE:

edr_fname: REN-MAR STUDIOS
edr_fadd1: 761 CAHUENGA
City,State,Zip: LOS ANGELES, CA 90038
Region: CORTESE
Facility County Code: 19
Reg By: LTNKA
Reg Id: 900380334

CERS:

Name: REN-MAR STUDIOS
Address: 761 CAHUENGA BLVD N
City,State,Zip: HOLLYWOOD, CA 90038
Site ID: 204874
CERS ID: T0603700943
CERS Description: Leaking Underground Storage Tank Cleanup Site

Affiliation:

Affiliation Type Desc: Local Agency Caseworker
Entity Name: ELOY LUNA - LOS ANGELES, CITY OF
Entity Title: Not reported
Affiliation Address: 200 North Main Street, Suite 1780
Affiliation City: LOS ANGELES
Affiliation State: CA
Affiliation Country: Not reported
Affiliation Zip: Not reported
Affiliation Phone: Not reported

Affiliation Type Desc: Regional Board Caseworker
Entity Name: YUE RONG - LOS ANGELES RWQCB (REGION 4)
Entity Title: Not reported
Affiliation Address: 320 W. 4TH ST., SUITE 200

Map ID
Direction
Distance
Elevation

MAP FINDINGS

Site

Database(s)

EDR ID Number
EPA ID Number

REN-MAR STUDIOS (Continued)

S101296935

Affiliation City: Los Angeles
Affiliation State: CA
Affiliation Country: Not reported
Affiliation Zip: Not reported
Affiliation Phone: Not reported

320
NNE
1/2-1
0.817 mi.
4312 ft.

2049 VISTA DEL MAR
LOS ANGELES, CA 90046

CHMIRS S106399206
N/A

Relative:
Higher
Actual:
512 ft.

CHMIRS:
Name: Not reported
Address: 2049 VISTA DEL MAR
City,State,Zip: LOS ANGELES, CA 90046
OES Incident Number: 3-5496
OES notification: 10/23/2003
OES Date: Not reported
OES Time: Not reported
Date Completed: Not reported
Property Use: Not reported
Agency Id Number: Not reported
Agency Incident Number: Not reported
Time Notified: Not reported
Time Completed: Not reported
Surrounding Area: Not reported
Estimated Temperature: Not reported
Property Management: Not reported
More Than Two Substances Involved?: Not reported
Resp Agncy Personel # Of Decontaminated: Not reported
Responding Agency Personel # Of Injuries: Not reported
Responding Agency Personel # Of Fatalities: Not reported
Others Number Of Decontaminated: Not reported
Others Number Of Injuries: Not reported
Others Number Of Fatalities: Not reported
Vehicle Make/year: Not reported
Vehicle License Number: Not reported
Vehicle State: Not reported
Vehicle Id Number: Not reported
CA DOT PUC/ICC Number: Not reported
Company Name: Not reported
Reporting Officer Name/ID: Not reported
Report Date: Not reported
Facility Telephone: Not reported
Waterway Involved: Not reported
Waterway: Not reported
Spill Site: Not reported
Cleanup By: Unknown
Containment: Not reported
What Happened: Not reported
Type: Not reported
Measure: Not reported
Other: Not reported
Date/Time: Not reported
Year: 2003
Agency: Private Citizen

Map ID
 Direction
 Distance
 Elevation

MAP FINDINGS

Site

Database(s)

EDR ID Number
 EPA ID Number

(Continued)

S106399206

| | |
|------------------------|--|
| Incident Date: | 10/22/200312:00:00 AM |
| Admin Agency: | Los Angeles City Fire Department |
| Amount: | Not reported |
| Contained: | Yes |
| Site Type: | Residence |
| E Date: | Not reported |
| Substance: | Sewage |
| Gallons: | 0.000000 |
| Unknown: | 0 |
| Substance #2: | Not reported |
| Substance #3: | Not reported |
| Evacuations: | 0 |
| Number of Injuries: | 0 |
| Number of Fatalities: | 0 |
| #1 Pipeline: | Not reported |
| #2 Pipeline: | Not reported |
| #3 Pipeline: | Not reported |
| #1 Vessel >= 300 Tons: | Not reported |
| #2 Vessel >= 300 Tons: | Not reported |
| #3 Vessel >= 300 Tons: | Not reported |
| Evacs: | Not reported |
| Injuries: | Not reported |
| Fatals: | Not reported |
| Comments: | Not reported |
| Description: | Released from the sewage main under the house. It has pooled in the front yard, about 6" deep. |

BH321
South
1/2-1
0.817 mi.
4316 ft.

VELING PLATING COMPANY
763 N SEWARD
HOLLYWOOD, CA 90038

ENVIROSTOR **S106842093**
EMI **N/A**

Site 1 of 3 in cluster BH

Relative:
Lower
Actual:
279 ft.

| | |
|----------------------|--------------------------|
| ENVIROSTOR: | |
| Name: | VELING PLATING CO., INC. |
| Address: | 763 N. SEWARD STREET |
| City,State,Zip: | HOLLYWOOD, CA 90038 |
| Facility ID: | 71002389 |
| Status: | Refer: Other Agency |
| Status Date: | Not reported |
| Site Code: | Not reported |
| Site Type: | Tiered Permit |
| Site Type Detailed: | Tiered Permit |
| Acres: | Not reported |
| NPL: | NO |
| Regulatory Agencies: | NONE SPECIFIED |
| Lead Agency: | NONE SPECIFIED |
| Program Manager: | Not reported |
| Supervisor: | Not reported |
| Division Branch: | Cleanup Chatsworth |
| Assembly: | 50 |
| Senate: | 26 |
| Special Program: | Not reported |
| Restricted Use: | NO |
| Site Mgmt Req: | NONE SPECIFIED |
| Funding: | Not reported |
| Latitude: | 34.08511 |
| Longitude: | -118.3331 |

Map ID
Direction
Distance
Elevation

MAP FINDINGS

Site

Database(s)

EDR ID Number
EPA ID Number

VELING PLATING COMPANY (Continued)

S106842093

APN: NONE SPECIFIED
Past Use: NONE SPECIFIED
Potential COC: NONE SPECIFIED
Confirmed COC: NONE SPECIFIED
Potential Description: NONE SPECIFIED
Alias Name: CAD043100544
Alias Type: EPA Identification Number
Alias Name: 110002645102
Alias Type: EPA (FRS #)
Alias Name: 71002389
Alias Type: Envirostor ID Number

Completed Info:

Completed Area Name: Not reported
Completed Sub Area Name: Not reported
Completed Document Type: Not reported
Completed Date: Not reported
Comments: Not reported

Future Area Name: Not reported
Future Sub Area Name: Not reported
Future Document Type: Not reported
Future Due Date: Not reported
Schedule Area Name: Not reported
Schedule Sub Area Name: Not reported
Schedule Document Type: Not reported
Schedule Due Date: Not reported
Schedule Revised Date: Not reported

EMI:

Name: VELING PLATING COMPANY
Address: 763 N SEWARD
City,State,Zip: HOLLYWOOD, CA 90038
Year: 1990
County Code: 19
Air Basin: SC
Facility ID: 5629
Air District Name: SC
SIC Code: 3471
Air District Name: SOUTH COAST AQMD
Community Health Air Pollution Info System: Not reported
Consolidated Emission Reporting Rule: Not reported
Total Organic Hydrocarbon Gases Tons/Yr: 1
Reactive Organic Gases Tons/Yr: 1
Carbon Monoxide Emissions Tons/Yr: 0
NOX - Oxides of Nitrogen Tons/Yr: 0
SOX - Oxides of Sulphur Tons/Yr: 0
Particulate Matter Tons/Yr: 1
Part. Matter 10 Micrometers and Smlr Tons/Yr:0

Map ID
Direction
Distance
Elevation

MAP FINDINGS

Site

Database(s)

EDR ID Number
EPA ID Number

BH322 **VELING PLATING COMPANY INC**
South **763 SEWARD ST**
1/2-1 **HOLLYWOOD, CA 90038**
0.817 mi.
4316 ft. **Site 2 of 3 in cluster BH**

CHMIRS **S109463963**
LA Co. Site Mitigation **N/A**

Relative:
Lower

CHMIRS:

Actual:
279 ft.

Name: Not reported
Address: 763 SEWARD ST
City,State,Zip: HOLLYWOOD, CA 90038
OES Incident Number: 10-6850
OES notification: 11/15/2010
OES Date: Not reported
OES Time: Not reported
Date Completed: Not reported
Property Use: Not reported
Agency Id Number: Not reported
Agency Incident Number: Not reported
Time Notified: Not reported
Time Completed: Not reported
Surrounding Area: Not reported
Estimated Temperature: Not reported
Property Management: Not reported
More Than Two Substances Involved?: Not reported
Resp Agncy Personel # Of Decontaminated: Not reported
Responding Agency Personel # Of Injuries: Not reported
Responding Agency Personel # Of Fatalities: Not reported
Others Number Of Decontaminated: Not reported
Others Number Of Injuries: Not reported
Others Number Of Fatalities: Not reported
Vehicle Make/year: Not reported
Vehicle License Number: Not reported
Vehicle State: Not reported
Vehicle Id Number: Not reported
CA DOT PUC/ICC Number: Not reported
Company Name: Not reported
Reporting Officer Name/ID: Not reported
Report Date: Not reported
Facility Telephone: Not reported
Waterway Involved: No
Waterway: Not reported
Spill Site: Merchant/Business
Cleanup By: None
Containment: Not reported
What Happened: Not reported
Type: Not reported
Measure: Unknown
Other: Not reported
Date/Time: 748
Year: 2010
Agency: Private Citizen
Incident Date: 11/15/2010
Admin Agency: LACoFD Health Haz-Mat
Amount: Not reported
Contained: No
Site Type: Not reported
E Date: Not reported
Substance: Arsenic
Unknown: Not reported

Map ID
 Direction
 Distance
 Elevation

MAP FINDINGS

Site

Database(s)

EDR ID Number
 EPA ID Number

VELING PLATING COMPANY INC (Continued)

S109463963

| | |
|------------------------|---|
| Substance #2: | Not reported |
| Substance #3: | Not reported |
| Evacuations: | Not reported |
| Number of Injuries: | 1 |
| Number of Fatalities: | Not reported |
| #1 Pipeline: | Not reported |
| #2 Pipeline: | Not reported |
| #3 Pipeline: | Not reported |
| #1 Vessel >= 300 Tons: | Not reported |
| #2 Vessel >= 300 Tons: | Not reported |
| #3 Vessel >= 300 Tons: | Not reported |
| Evacs: | Not reported |
| Injuries: | Not reported |
| Fatals: | Not reported |
| Comments: | Not reported |
| Description: | RP states that they are remodeling and digging into the ground causing the release of arsenic. The entrance is in the rear of the building. |

LA Co. Site Mitigation:

| | |
|-----------------|----------------------------|
| Name: | VELING PLATING COMPANY INC |
| Address: | 763 SEWARD ST |
| City,State,Zip: | HOLLYWOOD, CA 90038 |
| Facility ID: | Not reported |
| Status: | Not reported |
| Site ID: | SD0000476 |
| Jurisdiction: | State |
| Case ID: | RO0001476 |
| Abated: | Yes |
| Assigned To: | Not reported |
| Entered Date: | 10/13/2011 |
| Abated Date: | 12/08/2006 |

BH323
South
1/2-1
0.819 mi.
4323 ft.

VEILING PLATING
755 SEWARD STREET/ASSOCIATES
LOS ANGELES, CA 90038

ENVIROSTOR **S108407637**
VCP **N/A**
DEED

Site 3 of 3 in cluster BH

Relative:
Lower
Actual:
279 ft.

| | |
|----------------------|--|
| ENVIROSTOR: | |
| Name: | VEILING PLATING |
| Address: | 755 SEWARD STREET/ASSOCIATES |
| City,State,Zip: | LOS ANGELES, CA 90038 |
| Facility ID: | 60000524 |
| Status: | Certified O&M - Land Use Restrictions Only |
| Status Date: | 02/15/2011 |
| Site Code: | 301288 |
| Site Type: | Voluntary Cleanup |
| Site Type Detailed: | Voluntary Cleanup |
| Acres: | 0.3 |
| NPL: | NO |
| Regulatory Agencies: | SMBRP |
| Lead Agency: | SMBRP |
| Program Manager: | Maria Fabella |
| Supervisor: | Jose Diaz |
| Division Branch: | Cleanup Chatsworth |
| Assembly: | 50 |

Map ID
Direction
Distance
Elevation

MAP FINDINGS

Site

Database(s)

EDR ID Number
EPA ID Number

VEILING PLATING (Continued)

S108407637

Senate: 26
Special Program: CLRRRA Liability Immunity (AB 389)
Restricted Use: YES
Site Mgmt Req: NONE SPECIFIED
Funding: Responsible Party
Latitude: 34.08508
Longitude: -118.3334
APN: 5533037001
Past Use: METAL PLATING - CHROME, METAL PLATING - OTHER, METAL PLATING - CHROME, METAL PLATING - OTHER
Potential COC: Trichloroethylene (TCE Cadmium and compounds Chromium VI Asbestos Containing Materials (ACM Total Chromium (1:6 ratio Cr VI:Cr III Lead Tetrachloroethylene (PCE Trichloroethylene (TCE Vinyl chloride Barium and compounds Cadmium and compounds Chloroform Cobalt Copper and compounds Nickel Vanadium and compounds Zinc
Confirmed COC: Tetrachloroethylene (PCE Trichloroethylene (TCE Barium and compounds Cadmium and compounds Chloroform Cobalt Copper and compounds Nickel Total Chromium (1:6 ratio Cr VI:Cr III Lead Vanadium and compounds Zinc Cadmium and compounds Chromium VI Trichloroethylene (TCE
Potential Description: CSS, IA, SOIL, SV, CSS, IA, OTH, SOIL, SV
Alias Name: 5533037001
Alias Type: APN
Alias Name: 110033613187
Alias Type: EPA (FRS #)
Alias Name: 301288
Alias Type: Project Code (Site Code)
Alias Name: 60000524
Alias Type: Envirostor ID Number
Completed Info:
Completed Area Name: PROJECT WIDE
Completed Sub Area Name: Not reported
Completed Document Type: California Land Reuse and Revitalization Agreement
Completed Date: 01/02/2007
Comments: Not reported
Completed Area Name: PROJECT WIDE
Completed Sub Area Name: Not reported
Completed Document Type: CEQA - Notice of Exemption
Completed Date: 06/03/2010
Comments: Not reported
Completed Area Name: PROJECT WIDE
Completed Sub Area Name: Not reported
Completed Document Type: Cost Recovery Closeout Memo
Completed Date: 01/20/2011
Comments: Letter sent to accounting.
Completed Area Name: PROJECT WIDE
Completed Sub Area Name: Not reported
Completed Document Type: Land Use Restriction
Completed Date: 10/28/2010
Comments: LUC Recorded
Completed Area Name: PROJECT WIDE
Completed Sub Area Name: Not reported
Completed Document Type: Phase 1
Completed Date: 03/12/2007

Map ID
Direction
Distance
Elevation

MAP FINDINGS

Site

Database(s)

EDR ID Number
EPA ID Number

VEILING PLATING (Continued)

S108407637

Comments: Mailed out comments with cover letter on SCR to RP.

Completed Area Name: PROJECT WIDE
Completed Sub Area Name: Not reported
Completed Document Type: Community Profile
Completed Date: 07/27/2007
Comments: Community Profile is completed.

Completed Area Name: PROJECT WIDE
Completed Sub Area Name: Not reported
Completed Document Type: Preliminary Endangerment Assessment Workplan
Completed Date: 07/13/2007
Comments: Workplan acceptable, fieldwork to begin 7/18/2007.

Completed Area Name: PROJECT WIDE
Completed Sub Area Name: Not reported
Completed Document Type: Fieldwork
Completed Date: 07/19/2007
Comments: Soil gas and metals sampling completed.

Completed Area Name: PROJECT WIDE
Completed Sub Area Name: Not reported
Completed Document Type: Site Characterization Report
Completed Date: 11/29/2007
Comments: Final report submitted, further characterization required.

Completed Area Name: PROJECT WIDE
Completed Sub Area Name: Not reported
Completed Document Type: Site Characterization Workplan
Completed Date: 09/10/2008
Comments: Approved with comments.

Completed Area Name: PROJECT WIDE
Completed Sub Area Name: Not reported
Completed Document Type: Fieldwork
Completed Date: 11/12/2008
Comments: Two groundwater wells installed and sampled, and a two port soil vapor probe.

Completed Area Name: PROJECT WIDE
Completed Sub Area Name: Not reported
Completed Document Type: Supplemental Site Investigation Report
Completed Date: 10/14/2009
Comments: Extent is not fully defined, but risk evaluation and removal action workplan can be started.

Completed Area Name: PROJECT WIDE
Completed Sub Area Name: Not reported
Completed Document Type: AB 389 Response Plan
Completed Date: 06/03/2010
Comments: Response Plan approved.

Completed Area Name: PROJECT WIDE
Completed Sub Area Name: Not reported
Completed Document Type: Technical Report
Completed Date: 02/26/2010
Comments: TCE Model accepted.

Map ID
Direction
Distance
Elevation

MAP FINDINGS

Site

Database(s)

EDR ID Number
EPA ID Number

VEILING PLATING (Continued)

S108407637

Completed Area Name: PROJECT WIDE
Completed Sub Area Name: Not reported
Completed Document Type: Technical Report
Completed Date: 12/15/2009
Comments: DTSC modeled residual Chromium VI and has determined a cleanup number of 120 ppm Total Chromium in soil.

Completed Area Name: PROJECT WIDE
Completed Sub Area Name: Not reported
Completed Document Type: Fieldwork
Completed Date: 06/19/2010
Comments: Field activities completed.

Completed Area Name: PROJECT WIDE
Completed Sub Area Name: Not reported
Completed Document Type: Removal Action Completion Report
Completed Date: 10/28/2010
Comments: Not reported

Completed Area Name: PROJECT WIDE
Completed Sub Area Name: Not reported
Completed Document Type: Well Decommissioning Workplan
Completed Date: 07/29/2010
Comments: Not reported

Completed Area Name: PROJECT WIDE
Completed Sub Area Name: Not reported
Completed Document Type: Well Decommissioning Report
Completed Date: 12/01/2010
Comments: Approved

Completed Area Name: PROJECT WIDE
Completed Sub Area Name: Not reported
Completed Document Type: Well Decommissioning Workplan
Completed Date: 11/02/2010
Comments: Approved

Completed Area Name: PROJECT WIDE
Completed Sub Area Name: Not reported
Completed Document Type: Soils Management Plan
Completed Date: 05/02/2011
Comments: Approved

Completed Area Name: PROJECT WIDE
Completed Sub Area Name: Not reported
Completed Document Type: Land Use Restriction Monitoring Report
Completed Date: 10/25/2016
Comments: DTSC's Approval Letter - LUC Inspection Report.

Completed Area Name: PROJECT WIDE
Completed Sub Area Name: Not reported
Completed Document Type: Site Characterization Report
Completed Date: 05/05/2004
Comments: Not reported

Completed Area Name: PROJECT WIDE
Completed Sub Area Name: Not reported

Map ID
Direction
Distance
Elevation

MAP FINDINGS

Site

Database(s)

EDR ID Number
EPA ID Number

VEILING PLATING (Continued)

S108407637

Completed Document Type: Site Characterization Report
Completed Date: 05/03/2006
Comments: Site Characterization Report dated May 2006

Completed Area Name: PROJECT WIDE
Completed Sub Area Name: Not reported
Completed Document Type: Removal Action Completion Report
Completed Date: 06/26/2015
Comments: Soil Excavation Report dated June 26, 2015.

Completed Area Name: PROJECT WIDE
Completed Sub Area Name: Not reported
Completed Document Type: Soils Management Plan
Completed Date: 05/11/2017
Comments: Former Veiling Plating SMP Approval Letter 51117

Completed Area Name: PROJECT WIDE
Completed Sub Area Name: Not reported
Completed Document Type: Fieldwork
Completed Date: 11/27/2017
Comments: Implementation of SMP Completed for former Veiling Plating Site

Completed Area Name: PROJECT WIDE
Completed Sub Area Name: Not reported
Completed Document Type: Soils Management Plan
Completed Date: 08/22/2017
Comments: Updated Soils Management Plan for Former Veiling Plating Site

Completed Area Name: PROJECT WIDE
Completed Sub Area Name: Not reported
Completed Document Type: Other Report
Completed Date: 01/31/2020
Comments: Report should have been approved immediately after receipt

Completed Area Name: PROJECT WIDE
Completed Sub Area Name: Not reported
Completed Document Type: Land Use Restriction Monitoring Report
Completed Date: 01/31/2020
Comments: This report should have been approved immediately upon receipt

Completed Area Name: PROJECT WIDE
Completed Sub Area Name: Not reported
Completed Document Type: Certification
Completed Date: 01/12/2011
Comments: Letter sent to RP

Completed Area Name: PROJECT WIDE
Completed Sub Area Name: Not reported
Completed Document Type: Voluntary Cleanup Agreement
Completed Date: 05/09/2017
Comments: Final Signed VCA - Former Veiling Plating Site

Future Area Name: Not reported
Future Sub Area Name: Not reported
Future Document Type: Not reported
Future Due Date: Not reported
Schedule Area Name: Not reported

Map ID
Direction
Distance
Elevation

MAP FINDINGS

Site

Database(s)

EDR ID Number
EPA ID Number

VEILING PLATING (Continued)

S108407637

Schedule Sub Area Name: Not reported
Schedule Document Type: Not reported
Schedule Due Date: Not reported
Schedule Revised Date: Not reported

VCP:

Name: VEILING PLATING
Address: 755 SEWARD STREET/ASSOCIATES
City,State,Zip: LOS ANGELES, CA 90038
Facility ID: 60000524
Site Type: Voluntary Cleanup
Site Type Detail: Voluntary Cleanup
Site Mgmt. Req.: NONE SPECIFIED
Acres: 0.3
National Priorities List: NO
Cleanup Oversight Agencies: SMBRP
Lead Agency: SMBRP
Lead Agency Description: DTSC - Site Cleanup Program
Project Manager: Maria Fabella
Supervisor: Jose Diaz
Division Branch: Cleanup Chatsworth
Site Code: 301288
Assembly: 50
Senate: 26
Special Programs Code: CLRRRA Liability Immunity (AB 389)
Status: Certified O&M - Land Use Restrictions Only
Status Date: 02/15/2011
Restricted Use: YES
Funding: Responsible Party
Lat/Long: 34.08508 / -118.3334
APN: 5533037001
Past Use: METAL PLATING - CHROME, METAL PLATING - OTHER, METAL PLATING - CHROME, METAL PLATING - OTHER
Potential COC: 30027, 30108, 30153, 40001, 30005, 30013, 30022, 30027, 30028, 30067, 30108, 30136, 30154, 30156, 30407, 30587, 30594
Confirmed COC: 30022,30027,30067,30108,30136,30154,30156,30407,30005,30013,30587, 30594,, ,30108,30153,30027
Potential Description: CSS, IA, SOIL, SV, CSS, IA, OTH, SOIL, SV
Alias Name: 5533037001
Alias Type: APN
Alias Name: 110033613187
Alias Type: EPA (FRS #)
Alias Name: 301288
Alias Type: Project Code (Site Code)
Alias Name: 60000524
Alias Type: Envirostor ID Number

Completed Info:

Completed Area Name: PROJECT WIDE
Completed Sub Area Name: Not reported
Completed Document Type: California Land Reuse and Revitalization Agreement
Completed Date: 01/02/2007
Comments: Not reported

Completed Area Name: PROJECT WIDE
Completed Sub Area Name: Not reported
Completed Document Type: CEQA - Notice of Exemption

Map ID
Direction
Distance
Elevation

MAP FINDINGS

Site

Database(s)

EDR ID Number
EPA ID Number

VEILING PLATING (Continued)

S108407637

Completed Date: 06/03/2010
Comments: Not reported

Completed Area Name: PROJECT WIDE
Completed Sub Area Name: Not reported
Completed Document Type: Cost Recovery Closeout Memo
Completed Date: 01/20/2011
Comments: Letter sent to accounting.

Completed Area Name: PROJECT WIDE
Completed Sub Area Name: Not reported
Completed Document Type: Land Use Restriction
Completed Date: 10/28/2010
Comments: LUC Recorded

Completed Area Name: PROJECT WIDE
Completed Sub Area Name: Not reported
Completed Document Type: Phase 1
Completed Date: 03/12/2007
Comments: Mailed out comments with cover letter on SCR to RP.

Completed Area Name: PROJECT WIDE
Completed Sub Area Name: Not reported
Completed Document Type: Community Profile
Completed Date: 07/27/2007
Comments: Community Profile is completed.

Completed Area Name: PROJECT WIDE
Completed Sub Area Name: Not reported
Completed Document Type: Preliminary Endangerment Assessment Workplan
Completed Date: 07/13/2007
Comments: Workplan acceptable, fieldwork to begin 7/18/2007.

Completed Area Name: PROJECT WIDE
Completed Sub Area Name: Not reported
Completed Document Type: Fieldwork
Completed Date: 07/19/2007
Comments: Soil gas and metals sampling completed.

Completed Area Name: PROJECT WIDE
Completed Sub Area Name: Not reported
Completed Document Type: Site Characterization Report
Completed Date: 11/29/2007
Comments: Final report submitted, further characterization required.

Completed Area Name: PROJECT WIDE
Completed Sub Area Name: Not reported
Completed Document Type: Site Characterization Workplan
Completed Date: 09/10/2008
Comments: Approved with comments.

Completed Area Name: PROJECT WIDE
Completed Sub Area Name: Not reported
Completed Document Type: Fieldwork
Completed Date: 11/12/2008
Comments: Two groundwater wells installed and sampled, and a two port soil vapor probe.

Map ID
Direction
Distance
Elevation

MAP FINDINGS

Site

Database(s)

EDR ID Number
EPA ID Number

VEILING PLATING (Continued)

S108407637

Completed Area Name: PROJECT WIDE
Completed Sub Area Name: Not reported
Completed Document Type: Supplemental Site Investigation Report
Completed Date: 10/14/2009
Comments: Extent is not fully defined, but risk evaluation and removal action workplan can be started.

Completed Area Name: PROJECT WIDE
Completed Sub Area Name: Not reported
Completed Document Type: AB 389 Response Plan
Completed Date: 06/03/2010
Comments: Response Plan approved.

Completed Area Name: PROJECT WIDE
Completed Sub Area Name: Not reported
Completed Document Type: Technical Report
Completed Date: 02/26/2010
Comments: TCE Model accepted.

Completed Area Name: PROJECT WIDE
Completed Sub Area Name: Not reported
Completed Document Type: Technical Report
Completed Date: 12/15/2009
Comments: DTSC modeled residual Chromium VI and has determined a cleanup number of 120 ppm Total Chromium in soil.

Completed Area Name: PROJECT WIDE
Completed Sub Area Name: Not reported
Completed Document Type: Fieldwork
Completed Date: 06/19/2010
Comments: Field activities completed.

Completed Area Name: PROJECT WIDE
Completed Sub Area Name: Not reported
Completed Document Type: Removal Action Completion Report
Completed Date: 10/28/2010
Comments: Not reported

Completed Area Name: PROJECT WIDE
Completed Sub Area Name: Not reported
Completed Document Type: Well Decommissioning Workplan
Completed Date: 07/29/2010
Comments: Not reported

Completed Area Name: PROJECT WIDE
Completed Sub Area Name: Not reported
Completed Document Type: Well Decommissioning Report
Completed Date: 12/01/2010
Comments: Approved

Completed Area Name: PROJECT WIDE
Completed Sub Area Name: Not reported
Completed Document Type: Well Decommissioning Workplan
Completed Date: 11/02/2010
Comments: Approved

Completed Area Name: PROJECT WIDE

Map ID
Direction
Distance
Elevation

MAP FINDINGS

Site

Database(s)

EDR ID Number
EPA ID Number

VEILING PLATING (Continued)

S108407637

Completed Sub Area Name: Not reported
Completed Document Type: Soils Management Plan
Completed Date: 05/02/2011
Comments: Approved

Completed Area Name: PROJECT WIDE
Completed Sub Area Name: Not reported
Completed Document Type: Land Use Restriction Monitoring Report
Completed Date: 10/25/2016
Comments: DTSC's Approval Letter - LUC Inspection Report.

Completed Area Name: PROJECT WIDE
Completed Sub Area Name: Not reported
Completed Document Type: Site Characterization Report
Completed Date: 05/05/2004
Comments: Not reported

Completed Area Name: PROJECT WIDE
Completed Sub Area Name: Not reported
Completed Document Type: Site Characterization Report
Completed Date: 05/03/2006
Comments: Site Characterization Report dated May 2006

Completed Area Name: PROJECT WIDE
Completed Sub Area Name: Not reported
Completed Document Type: Removal Action Completion Report
Completed Date: 06/26/2015
Comments: Soil Excavation Report dated June 26, 2015.

Completed Area Name: PROJECT WIDE
Completed Sub Area Name: Not reported
Completed Document Type: Soils Management Plan
Completed Date: 05/11/2017
Comments: Former Veiling Plating SMP Approval Letter 51117

Completed Area Name: PROJECT WIDE
Completed Sub Area Name: Not reported
Completed Document Type: Fieldwork
Completed Date: 11/27/2017
Comments: Implementation of SMP Completed for former Veiling Plating Site

Completed Area Name: PROJECT WIDE
Completed Sub Area Name: Not reported
Completed Document Type: Soils Management Plan
Completed Date: 08/22/2017
Comments: Updated Soils Management Plan for Former Veiling Plating Site

Completed Area Name: PROJECT WIDE
Completed Sub Area Name: Not reported
Completed Document Type: Other Report
Completed Date: 01/31/2020
Comments: Report should have been approved immediately after receipt

Completed Area Name: PROJECT WIDE
Completed Sub Area Name: Not reported
Completed Document Type: Land Use Restriction Monitoring Report
Completed Date: 01/31/2020

Map ID
Direction
Distance
Elevation

MAP FINDINGS

Site

Database(s)

EDR ID Number
EPA ID Number

VEILING PLATING (Continued)

S108407637

Comments: This report should have been approved immediately upon receipt

Completed Area Name: PROJECT WIDE
Completed Sub Area Name: Not reported
Completed Document Type: Certification
Completed Date: 01/12/2011
Comments: Letter sent to RP

Completed Area Name: PROJECT WIDE
Completed Sub Area Name: Not reported
Completed Document Type: Voluntary Cleanup Agreement
Completed Date: 05/09/2017
Comments: Final Signed VCA - Former Veiling Plating Site

Future Area Name: Not reported
Future Sub Area Name: Not reported
Future Document Type: Not reported
Future Due Date: Not reported
Schedule Area Name: Not reported
Schedule Sub Area Name: Not reported
Schedule Document Type: Not reported
Schedule Due Date: Not reported
Schedule Revised Date: Not reported

DEED:

Name: VEILING PLATING
Address: 755 SEWARD STREET/ASSOCIATES
City,State,Zip: LOS ANGELES, CA 90038
Envirostor ID: 60000524
Area: PROJECT WIDE
Sub Area: Not reported
Site Type: VOLUNTARY CLEANUP
Status: CERTIFIED O&M - LAND USE RESTRICTIONS ONLY
Agency: Not reported
Covenant Uploaded: Not reported
Deed Date(s): Not reported
File Name: Envirostor Land Use Restrictions

BE324 **HIGHLAND PLATING COMPANY**
SW **1001 N ORANGE DR**
1/2-1 **LOS ANGELES, CA 90038**
0.819 mi.
4325 ft. **Site 2 of 4 in cluster BE**

SWEEPS UST **S101582581**
CA FID UST **N/A**
CHMIRS
EMI
WDS
CERS

Relative:
Lower

SWEEPS UST:
Name: HIGHLAND PLATING COMPANY
Address: 1001 N ORANGE DR
City: LOS ANGELES
Status: Not reported
Comp Number: 5172
Number: Not reported
Board Of Equalization: Not reported
Referral Date: Not reported
Action Date: Not reported
Created Date: Not reported
Owner Tank Id: Not reported

Actual:
286 ft.

Map ID
Direction
Distance
Elevation

MAP FINDINGS

Site

Database(s)

EDR ID Number
EPA ID Number

HIGHLAND PLATING COMPANY (Continued)

S101582581

SWRCB Tank Id: Not reported
Tank Status: Not reported
Capacity: Not reported
Active Date: Not reported
Tank Use: Not reported
STG: Not reported
Content: Not reported
Number Of Tanks: Not reported

CA FID UST:

Facility ID: 19000012
Regulated By: UTKNI
Regulated ID: Not reported
Cortese Code: Not reported
SIC Code: Not reported
Facility Phone: 2130000000
Mail To: Not reported
Mailing Address: 1001 N ORANGE DR
Mailing Address 2: Not reported
Mailing City,St,Zip: LOS ANGELES 900380000
Contact: Not reported
Contact Phone: Not reported
DUNs Number: Not reported
NPDES Number: Not reported
EPA ID: Not reported
Comments: Not reported
Status: Inactive

CHMIRS:

Name: Not reported
Address: 1001 N. ORANGE DR.
City,State,Zip: HOLLYWOOD, CA 90038
OES Incident Number: 4-3953
OES notification: 07/13/2014
OES Date: Not reported
OES Time: Not reported
Date Completed: Not reported
Property Use: Not reported
Agency Id Number: Not reported
Agency Incident Number: Not reported
Time Notified: Not reported
Time Completed: Not reported
Surrounding Area: Not reported
Estimated Temperature: Not reported
Property Management: Not reported
More Than Two Substances Involved?: Not reported
Resp Agncy Personel # Of Decontaminated: Not reported
Responding Agency Personel # Of Injuries: Not reported
Responding Agency Personel # Of Fatalities: Not reported
Others Number Of Decontaminated: Not reported
Others Number Of Injuries: Not reported
Others Number Of Fatalities: Not reported
Vehicle Make/year: Not reported
Vehicle License Number: Not reported
Vehicle State: Not reported
Vehicle Id Number: Not reported

Map ID
Direction
Distance
Elevation

MAP FINDINGS

Site

Database(s)

EDR ID Number
EPA ID Number

HIGHLAND PLATING COMPANY (Continued)

S101582581

| | |
|----------------------------|---|
| CA DOT PUC/ICC Number: | Not reported |
| Company Name: | Not reported |
| Reporting Officer Name/ID: | Not reported |
| Report Date: | Not reported |
| Facility Telephone: | Not reported |
| Waterway Involved: | Yes |
| Waterway: | Storm Drain, Ballona Creek |
| Spill Site: | Merchant/Business |
| Cleanup By: | No |
| Containment: | Not reported |
| What Happened: | Not reported |
| Type: | Not reported |
| Measure: | Not reported |
| Other: | Not reported |
| Type: | CHEMICAL |
| Measure: | Gal(s) |
| Other: | Not reported |
| Date/Time: | 900 |
| Year: | 2014 |
| Agency: | LA Co Fire Health Hazmat Division |
| Incident Date: | 7/13/2014 |
| Admin Agency: | Not reported |
| Amount: | Not reported |
| Contained: | Yes |
| Site Type: | Storm Drain, Ballona Creek |
| E Date: | Not reported |
| Substance: | Chromic Acid |
| Quantity Released: | 1000 |
| Unknown: | Not reported |
| Substance #2: | Not reported |
| Substance #3: | Not reported |
| Evacuations: | Not reported |
| Number of Injuries: | Fire |
| Number of Fatalities: | 1 |
| #1 Pipeline: | No |
| #2 Pipeline: | No |
| #3 Pipeline: | No |
| #1 Vessel >= 300 Tons: | No |
| #2 Vessel >= 300 Tons: | No |
| #3 Vessel >= 300 Tons: | No |
| Evacs: | No |
| Injuries: | Other |
| Fatals: | Yes |
| Comments: | Not reported |
| Description: | RP states that due to a structure fire chromic acid and fire fighting water release into a storm drain. Storm water assessment in progress. One fire fighter exposed to plating solution. |

EMI:

| | |
|-----------------|-------------------------|
| Name: | HIGHLAND PLATING CO INC |
| Address: | 1001 N ORANGE DR |
| City,State,Zip: | LOS ANGELES, CA 90038 |
| Year: | 1987 |
| County Code: | 19 |
| Air Basin: | SC |
| Facility ID: | 9238 |

Map ID
Direction
Distance
Elevation

MAP FINDINGS

Site

Database(s)

EDR ID Number
EPA ID Number

HIGHLAND PLATING COMPANY (Continued)

S101582581

Air District Name: SC
SIC Code: 3471
Air District Name: SOUTH COAST AQMD
Community Health Air Pollution Info System: Not reported
Consolidated Emission Reporting Rule: Not reported
Total Organic Hydrocarbon Gases Tons/Yr: 0
Reactive Organic Gases Tons/Yr: 0
Carbon Monoxide Emissions Tons/Yr: 0
NOX - Oxides of Nitrogen Tons/Yr: 0
SOX - Oxides of Sulphur Tons/Yr: 0
Particulate Matter Tons/Yr: 0
Part. Matter 10 Micrometers and Smllr Tons/Yr:0

Name: HIGHLAND PLATING CO
Address: 1001 N ORANGE DR
City,State,Zip: LOS ANGELES, CA 90038
Year: 1993
County Code: 19
Air Basin: SC
Facility ID: 67757
Air District Name: SC
SIC Code: 3471
Air District Name: SOUTH COAST AQMD
Community Health Air Pollution Info System: Not reported
Consolidated Emission Reporting Rule: Not reported
Total Organic Hydrocarbon Gases Tons/Yr: 10
Reactive Organic Gases Tons/Yr: 4
Carbon Monoxide Emissions Tons/Yr: 0
NOX - Oxides of Nitrogen Tons/Yr: 1
SOX - Oxides of Sulphur Tons/Yr: 0
Particulate Matter Tons/Yr: 0
Part. Matter 10 Micrometers and Smllr Tons/Yr:0

Name: HIGHLAND PLATING CO
Address: 1001 N ORANGE DR
City,State,Zip: LOS ANGELES, CA 90038
Year: 1995
County Code: 19
Air Basin: SC
Facility ID: 67757
Air District Name: SC
SIC Code: 3471
Air District Name: SOUTH COAST AQMD
Community Health Air Pollution Info System: Not reported
Consolidated Emission Reporting Rule: Not reported
Total Organic Hydrocarbon Gases Tons/Yr: 10
Reactive Organic Gases Tons/Yr: 4
Carbon Monoxide Emissions Tons/Yr: 0
NOX - Oxides of Nitrogen Tons/Yr: 1
SOX - Oxides of Sulphur Tons/Yr: 0
Particulate Matter Tons/Yr: 0
Part. Matter 10 Micrometers and Smllr Tons/Yr:0

Name: HIGHLAND PLATING CO
Address: 1001 N ORANGE DR
City,State,Zip: LOS ANGELES, CA 90038
Year: 1996

Map ID
Direction
Distance
Elevation

MAP FINDINGS

Site

Database(s)

EDR ID Number
EPA ID Number

HIGHLAND PLATING COMPANY (Continued)

S101582581

County Code: 19
Air Basin: SC
Facility ID: 67757
Air District Name: SC
SIC Code: 3471
Air District Name: SOUTH COAST AQMD
Community Health Air Pollution Info System: Not reported
Consolidated Emission Reporting Rule: Not reported
Total Organic Hydrocarbon Gases Tons/Yr: 9
Reactive Organic Gases Tons/Yr: 5
Carbon Monoxide Emissions Tons/Yr: 0
NOX - Oxides of Nitrogen Tons/Yr: 1
SOX - Oxides of Sulphur Tons/Yr: 0
Particulate Matter Tons/Yr: 0
Part. Matter 10 Micrometers and Smlr Tons/Yr:0

Name: HIGHLAND PLATING CO
Address: 1001 N ORANGE DR
City,State,Zip: LOS ANGELES, CA 90038
Year: 1997
County Code: 19
Air Basin: SC
Facility ID: 67757
Air District Name: SC
SIC Code: 3471
Air District Name: SOUTH COAST AQMD
Community Health Air Pollution Info System: Not reported
Consolidated Emission Reporting Rule: Not reported
Total Organic Hydrocarbon Gases Tons/Yr: 10
Reactive Organic Gases Tons/Yr: 4
Carbon Monoxide Emissions Tons/Yr: 0
NOX - Oxides of Nitrogen Tons/Yr: 1
SOX - Oxides of Sulphur Tons/Yr: 0
Particulate Matter Tons/Yr: 0
Part. Matter 10 Micrometers and Smlr Tons/Yr:0

Name: HIGHLAND PLATING CO
Address: 1001 N ORANGE DR
City,State,Zip: LOS ANGELES, CA 90038
Year: 1998
County Code: 19
Air Basin: SC
Facility ID: 67757
Air District Name: SC
SIC Code: 3471
Air District Name: SOUTH COAST AQMD
Community Health Air Pollution Info System: Not reported
Consolidated Emission Reporting Rule: Not reported
Total Organic Hydrocarbon Gases Tons/Yr: 7
Reactive Organic Gases Tons/Yr: 3
Carbon Monoxide Emissions Tons/Yr: 0
NOX - Oxides of Nitrogen Tons/Yr: 1
SOX - Oxides of Sulphur Tons/Yr: 0
Particulate Matter Tons/Yr: 0
Part. Matter 10 Micrometers and Smlr Tons/Yr:0

Name: HIGHLAND PLATING CO

Map ID
Direction
Distance
Elevation

MAP FINDINGS

Site

Database(s)

EDR ID Number
EPA ID Number

HIGHLAND PLATING COMPANY (Continued)

S101582581

Address: 1001 N ORANGE DR
City,State,Zip: LOS ANGELES, CA 90038
Year: 1999
County Code: 19
Air Basin: SC
Facility ID: 67757
Air District Name: SC
SIC Code: 3471
Air District Name: SOUTH COAST AQMD
Community Health Air Pollution Info System: Not reported
Consolidated Emission Reporting Rule: Not reported
Total Organic Hydrocarbon Gases Tons/Yr: 10
Reactive Organic Gases Tons/Yr: 4
Carbon Monoxide Emissions Tons/Yr: 0
NOX - Oxides of Nitrogen Tons/Yr: 1
SOX - Oxides of Sulphur Tons/Yr: 0
Particulate Matter Tons/Yr: 0
Part. Matter 10 Micrometers and Smllr Tons/Yr:0

Name: HIGHLAND PLATING CO
Address: 1001 N ORANGE DR
City,State,Zip: LOS ANGELES, CA 90038
Year: 2000
County Code: 19
Air Basin: SC
Facility ID: 67757
Air District Name: SC
SIC Code: 3471
Air District Name: SOUTH COAST AQMD
Community Health Air Pollution Info System: Not reported
Consolidated Emission Reporting Rule: Not reported
Total Organic Hydrocarbon Gases Tons/Yr: 10
Reactive Organic Gases Tons/Yr: 4
Carbon Monoxide Emissions Tons/Yr: 0
NOX - Oxides of Nitrogen Tons/Yr: 1
SOX - Oxides of Sulphur Tons/Yr: 0
Particulate Matter Tons/Yr: 0
Part. Matter 10 Micrometers and Smllr Tons/Yr:0

Name: HIGHLAND PLATING CO
Address: 1001 N ORANGE DR
City,State,Zip: LOS ANGELES, CA 90038
Year: 2001
County Code: 19
Air Basin: SC
Facility ID: 67757
Air District Name: SC
SIC Code: 3471
Air District Name: SOUTH COAST AQMD
Community Health Air Pollution Info System: Not reported
Consolidated Emission Reporting Rule: Not reported
Total Organic Hydrocarbon Gases Tons/Yr: 10
Reactive Organic Gases Tons/Yr: 4
Carbon Monoxide Emissions Tons/Yr: 0
NOX - Oxides of Nitrogen Tons/Yr: 1
SOX - Oxides of Sulphur Tons/Yr: 0
Particulate Matter Tons/Yr: 0

Map ID
Direction
Distance
Elevation

MAP FINDINGS

Site

Database(s)

EDR ID Number
EPA ID Number

HIGHLAND PLATING COMPANY (Continued)

S101582581

Part. Matter 10 Micrometers and Smlr Tons/Yr:0

Name: HIGHLAND PLATING CO
Address: 1001 N ORANGE DR
City,State,Zip: LOS ANGELES, CA 90038
Year: 2002
County Code: 19
Air Basin: SC
Facility ID: 67757
Air District Name: SC
SIC Code: 3471
Air District Name: SOUTH COAST AQMD
Community Health Air Pollution Info System: Not reported
Consolidated Emission Reporting Rule: Not reported
Total Organic Hydrocarbon Gases Tons/Yr: 0
Reactive Organic Gases Tons/Yr: 0
Carbon Monoxide Emissions Tons/Yr: 0
NOX - Oxides of Nitrogen Tons/Yr: 0
SOX - Oxides of Sulphur Tons/Yr: 0
Particulate Matter Tons/Yr: 0
Part. Matter 10 Micrometers and Smlr Tons/Yr:0

Name: HIGHLAND PLATING CO
Address: 1001 N ORANGE DR
City,State,Zip: LOS ANGELES, CA 90038
Year: 2003
County Code: 19
Air Basin: SC
Facility ID: 67757
Air District Name: SC
SIC Code: 3471
Air District Name: SOUTH COAST AQMD
Community Health Air Pollution Info System: Not reported
Consolidated Emission Reporting Rule: Not reported
Total Organic Hydrocarbon Gases Tons/Yr: 0
Reactive Organic Gases Tons/Yr: 0
Carbon Monoxide Emissions Tons/Yr: 0
NOX - Oxides of Nitrogen Tons/Yr: 0
SOX - Oxides of Sulphur Tons/Yr: 0
Particulate Matter Tons/Yr: 0
Part. Matter 10 Micrometers and Smlr Tons/Yr:0

Name: HIGHLAND PLATING CO
Address: 1001 N ORANGE DR
City,State,Zip: LOS ANGELES, CA 90038
Year: 2004
County Code: 19
Air Basin: SC
Facility ID: 67757
Air District Name: SC
SIC Code: 3471
Air District Name: SOUTH COAST AQMD
Community Health Air Pollution Info System: Not reported
Consolidated Emission Reporting Rule: Not reported
Total Organic Hydrocarbon Gases Tons/Yr: 0.225384
Reactive Organic Gases Tons/Yr: 0.18
Carbon Monoxide Emissions Tons/Yr: 0.4137

Map ID
Direction
Distance
Elevation

MAP FINDINGS

Site

Database(s)

EDR ID Number
EPA ID Number

HIGHLAND PLATING COMPANY (Continued)

S101582581

NOX - Oxides of Nitrogen Tons/Yr: 0.4925
SOX - Oxides of Sulphur Tons/Yr: 0.002951
Particulate Matter Tons/Yr: 0.0381885
Part. Matter 10 Micrometers and Smlr Tons/Yr:0.04

Name: HIGHLAND PLATING CO
Address: 1001 N ORANGE DR
City,State,Zip: LOS ANGELES, CA 90038
Year: 2005
County Code: 19
Air Basin: SC
Facility ID: 67757
Air District Name: SC
SIC Code: 3471
Air District Name: SOUTH COAST AQMD
Community Health Air Pollution Info System: Not reported
Consolidated Emission Reporting Rule: Not reported
Total Organic Hydrocarbon Gases Tons/Yr: .0902
Reactive Organic Gases Tons/Yr: .07315584
Carbon Monoxide Emissions Tons/Yr: .431
NOX - Oxides of Nitrogen Tons/Yr: .513
SOX - Oxides of Sulphur Tons/Yr: .00308
Particulate Matter Tons/Yr: .03924437
Part. Matter 10 Micrometers and Smlr Tons/Yr:.0390464303

Name: HIGHLAND PLATING CO
Address: 1001 N ORANGE DR
City,State,Zip: LOS ANGELES, CA 90038
Year: 2006
County Code: 19
Air Basin: SC
Facility ID: 67757
Air District Name: SC
SIC Code: 3471
Air District Name: SOUTH COAST AQMD
Community Health Air Pollution Info System: Not reported
Consolidated Emission Reporting Rule: Not reported
Total Organic Hydrocarbon Gases Tons/Yr: .4472487539780850901
Reactive Organic Gases Tons/Yr: .407
Carbon Monoxide Emissions Tons/Yr: .404
NOX - Oxides of Nitrogen Tons/Yr: .481
SOX - Oxides of Sulphur Tons/Yr: .003
Particulate Matter Tons/Yr: .042
Part. Matter 10 Micrometers and Smlr Tons/Yr:.03795

Name: HIGHLAND PLATING CO
Address: 1001 N ORANGE DR
City,State,Zip: LOS ANGELES, CA 90038
Year: 2007
County Code: 19
Air Basin: SC
Facility ID: 67757
Air District Name: SC
SIC Code: 3471
Air District Name: SOUTH COAST AQMD
Community Health Air Pollution Info System: Not reported
Consolidated Emission Reporting Rule: Not reported

Map ID
Direction
Distance
Elevation

MAP FINDINGS

Site

Database(s)

EDR ID Number
EPA ID Number

HIGHLAND PLATING COMPANY (Continued)

S101582581

Total Organic Hydrocarbon Gases Tons/Yr: .4472487539780850901
Reactive Organic Gases Tons/Yr: .407
Carbon Monoxide Emissions Tons/Yr: .404
NOX - Oxides of Nitrogen Tons/Yr: .481
SOX - Oxides of Sulphur Tons/Yr: .003
Particulate Matter Tons/Yr: .042
Part. Matter 10 Micrometers and Smlr Tons/Yr: .03795

Name: HIGHLAND PLATING CO
Address: 1001 N ORANGE DR
City,State,Zip: LOS ANGELES, CA 90038
Year: 2008
County Code: 19
Air Basin: SC
Facility ID: 67757
Air District Name: SC
SIC Code: 3471
Air District Name: SOUTH COAST AQMD
Community Health Air Pollution Info System: Not reported
Consolidated Emission Reporting Rule: Not reported
Total Organic Hydrocarbon Gases Tons/Yr: 2.352716360016649649
Reactive Organic Gases Tons/Yr: .63
Carbon Monoxide Emissions Tons/Yr: 22.51
NOX - Oxides of Nitrogen Tons/Yr: 1.82
SOX - Oxides of Sulphur Tons/Yr: .006105
Particulate Matter Tons/Yr: .0827619565
Part. Matter 10 Micrometers and Smlr Tons/Yr: .080224771735

Name: HIGHLAND PLATING CO
Address: 1001 N ORANGE DR
City,State,Zip: LOS ANGELES, CA 90038
Year: 2009
County Code: 19
Air Basin: SC
Facility ID: 67757
Air District Name: SC
SIC Code: 3471
Air District Name: SOUTH COAST AQMD
Community Health Air Pollution Info System: Not reported
Consolidated Emission Reporting Rule: Not reported
Total Organic Hydrocarbon Gases Tons/Yr: 0.0961839692130632
Reactive Organic Gases Tons/Yr: 8.014999999999999E-2
Carbon Monoxide Emissions Tons/Yr: 0.28999999999999998
NOX - Oxides of Nitrogen Tons/Yr: 0.33118999999999998
SOX - Oxides of Sulphur Tons/Yr: 0.002013
Particulate Matter Tons/Yr: 2.0049999999999998E-2
Part. Matter 10 Micrometers and Smlr Tons/Yr: 0.0200497

Name: HIGHLAND PLATING CO
Address: 1001 N ORANGE DR
City,State,Zip: LOS ANGELES, CA 90038
Year: 2010
County Code: 19
Air Basin: SC
Facility ID: 67757
Air District Name: SC
SIC Code: 3471

Map ID
Direction
Distance
Elevation

MAP FINDINGS

Site

Database(s)

EDR ID Number
EPA ID Number

HIGHLAND PLATING COMPANY (Continued)

S101582581

Air District Name: SOUTH COAST AQMD
Community Health Air Pollution Info System: Not reported
Consolidated Emission Reporting Rule: Not reported
Total Organic Hydrocarbon Gases Tons/Yr: 0.472272591680029
Reactive Organic Gases Tons/Yr: 0.4417300000000001
Carbon Monoxide Emissions Tons/Yr: 0.28308
NOX - Oxides of Nitrogen Tons/Yr: 0.1348
SOX - Oxides of Sulphur Tons/Yr: 2.020000000000001E-3
Particulate Matter Tons/Yr: 2.913999999999999E-2
Part. Matter 10 Micrometers and Smlr Tons/Yr:2.628070000000001E-2

Name: HIGHLAND PLATING CO
Address: 1001 N ORANGE DR
City,State,Zip: LOS ANGELES, CA 90038
Year: 2011
County Code: 19
Air Basin: SC
Facility ID: 67757
Air District Name: SC
SIC Code: 3471
Air District Name: SOUTH COAST AQMD
Community Health Air Pollution Info System: Not reported
Consolidated Emission Reporting Rule: Not reported
Total Organic Hydrocarbon Gases Tons/Yr: 0.57736837908
Reactive Organic Gases Tons/Yr: 0.54471
Carbon Monoxide Emissions Tons/Yr: 0.29274
NOX - Oxides of Nitrogen Tons/Yr: 0.1394
SOX - Oxides of Sulphur Tons/Yr: 0.00209
Particulate Matter Tons/Yr: 0.02719
Part. Matter 10 Micrometers and Smlr Tons/Yr:0.0266149

WDS:

Name: HIGHLAND PLATING COMPANY
Address: 1001 N ORANGE DR
City: LOS ANGELES
Facility ID: 4 19I009263
Facility Type: Other - Does not fall into the category of Municipal/Domestic, Industrial, Agricultural or Solid Waste (Class I, II or III)
Facility Status: Active - Any facility with a continuous or seasonal discharge that is under Waste Discharge Requirements.
NPDES Number: CAS000001 The 1st 2 characters designate the state. The remaining 7 are assigned by the Regional Board
Subregion: 4
Facility Telephone: Not reported
Facility Contact: Not reported
Agency Name: HIGHLAND PLATING COMPANY
Agency Address: Not reported
Agency City,St,Zip: 0
Agency Contact: Not reported
Agency Telephone: Not reported
Agency Type: Not reported
SIC Code: 0
SIC Code 2: Not reported
Primary Waste Type: Not reported
Primary Waste: Not reported
Waste Type2: Not reported
Waste2: Not reported

Map ID
Direction
Distance
Elevation

MAP FINDINGS

Site

Database(s)

EDR ID Number
EPA ID Number

HIGHLAND PLATING COMPANY (Continued)

S101582581

Primary Waste Type: Not reported
Secondary Waste: Not reported
Secondary Waste Type: Not reported
Design Flow: 0
Baseline Flow: 0
Reclamation: Not reported
POTW: Not reported
Treat To Water: Minor Threat to Water Quality. A violation of a regional board order should cause a relatively minor impairment of beneficial uses compared to a major or minor threat. Not: All nurds without a TTWQ will be considered a minor threat to water quality unless coded at a higher Level. A Zero (0) may be used to code those NURDS that are found to represent no threat to water quality.

Complexity: Category C - Facilities having no waste treatment systems, such as cooling water dischargers or those who must comply through best management practices, facilities with passive waste treatment and disposal systems, such as septic systems with subsurface disposal, or dischargers having waste storage systems with land disposal such as dairy waste ponds.

CERS:

Name: HIGHLAND PLATING CO
Address: 1001 NORTH ORANGE DRIVE
City,State,Zip: LOS ANGELES, CA 90038-2382
Site ID: 472359
CERS ID: 110000473620
CERS Description: US EPA Air Emission Inventory System (EIS)

Affiliation:

Affiliation Type Desc: Public Contact
Entity Name: CHRIS FAETH
Entity Title: Not reported
Affiliation Address: Not reported
Affiliation City: Not reported
Affiliation State: Not reported
Affiliation Country: Not reported
Affiliation Zip: Not reported
Affiliation Phone: Not reported

Affiliation Type Desc: Environmental Contact
Entity Name: oscar malkhoo
Entity Title: environmental engineer
Affiliation Address: 1001 NORTH ORANGE DRIVE
Affiliation City: LOSANGELES
Affiliation State: CA
Affiliation Country: Not reported
Affiliation Zip: Not reported
Affiliation Phone: Not reported

Affiliation Type Desc: Environmental Contact
Entity Name: MATRIN ZAMORA
Entity Title: Not reported
Affiliation Address: 1001 N ORANGE DR
Affiliation City: LOSANGELES
Affiliation State: Not reported
Affiliation Country: Not reported
Affiliation Zip: Not reported

Map ID
Direction
Distance
Elevation

MAP FINDINGS

Site

Database(s)

EDR ID Number
EPA ID Number

HIGHLAND PLATING COMPANY (Continued)

S101582581

Affiliation Phone: Not reported

BE325
SW
1/2-1
0.819 mi.
4325 ft.

HIGHLAND PLATING CO., INC.
1001 N. ORANGE DRIVE
LOS ANGELES, CA 90038

ENVIROSTOR **1006815992**
N/A

Site 3 of 4 in cluster BE

Relative:
Lower

ENVIROSTOR:
Name: HIGHLAND PLATING CO., INC.
Address: 1001 N. ORANGE DRIVE
City,State,Zip: LOS ANGELES, CA 90038
Facility ID: 71002177
Status: Refer: Other Agency
Status Date: Not reported
Site Code: Not reported
Site Type: Tiered Permit
Site Type Detailed: Tiered Permit
Acres: Not reported
NPL: NO
Regulatory Agencies: NONE SPECIFIED
Lead Agency: NONE SPECIFIED
Program Manager: Not reported
Supervisor: Not reported
Division Branch: Cleanup Chatsworth
Assembly: 50
Senate: 26
Special Program: Not reported
Restricted Use: NO
Site Mgmt Req: NONE SPECIFIED
Funding: Not reported
Latitude: 34.08911
Longitude: -118.3419
APN: NONE SPECIFIED
Past Use: NONE SPECIFIED
Potential COC: NONE SPECIFIED
Confirmed COC: NONE SPECIFIED
Potential Description: NONE SPECIFIED
Alias Name: CAD008292153
Alias Type: EPA Identification Number
Alias Name: 110000473620
Alias Type: EPA (FRS #)
Alias Name: 71002177
Alias Type: Envirostor ID Number

Completed Info:

Completed Area Name: PROJECT WIDE
Completed Sub Area Name: Not reported
Completed Document Type: Site Inspections/Visit (Non LUR)
Completed Date: 01/15/1999
Comments: Not reported

Future Area Name: Not reported
Future Sub Area Name: Not reported
Future Document Type: Not reported
Future Due Date: Not reported
Schedule Area Name: Not reported

Map ID
Direction
Distance
Elevation

MAP FINDINGS

Site

Database(s)

EDR ID Number
EPA ID Number

HIGHLAND PLATING CO., INC. (Continued)

1006815992

Schedule Sub Area Name: Not reported
Schedule Document Type: Not reported
Schedule Due Date: Not reported
Schedule Revised Date: Not reported

BE326
SW
1/2-1
0.819 mi.
4325 ft.

1001 N. ORANGE DRIVE
LOS ANGELES, CA 90028

CHMIRS S100219828
N/A

Site 4 of 4 in cluster BE

Relative:
Lower

CHMIRS:

Actual:
286 ft.

Name: Not reported
Address: 1001 N. ORANGE DRIVE
City,State,Zip: LOS ANGELES, CA 90028
OES Incident Number: 010717
OES notification: Not reported
OES Date: Not reported
OES Time: Not reported
Date Completed: 13-APR-90
Property Use: 600
Agency Id Number: 19105
Agency Incident Number: 527
Time Notified: 1555
Time Completed: 1755
Surrounding Area: 600
Estimated Temperature: 75
Property Management: P
More Than Two Substances Involved?: N
Resp Agncy Personel # Of Decontaminated: 2
Responding Agency Personel # Of Injuries: 0
Responding Agency Personel # Of Fatalities: 0
Others Number Of Decontaminated: 0
Others Number Of Injuries: 0
Others Number Of Fatalities: 0
Vehicle Make/year: Not reported
Vehicle License Number: Not reported
Vehicle State: Not reported
Vehicle Id Number: Not reported
CA DOT PUC/ICC Number: Not reported
Company Name: Not reported
Reporting Officer Name/ID: T.M. KEPHART FS27-A
Report Date: 22-APR-90
Facility Telephone: 213 485-6003
Waterway Involved: Not reported
Waterway: Not reported
Spill Site: Not reported
Cleanup By: Not reported
Containment: Not reported
What Happened: Not reported
Type: Not reported
Measure: Not reported
Other: Not reported
Date/Time: Not reported
Year: 88-92
Agency: Not reported
Incident Date: 13-APR-90
Admin Agency: Not reported

Map ID
 Direction
 Distance
 Elevation

MAP FINDINGS

Site

Database(s)

EDR ID Number
 EPA ID Number

(Continued)

S100219828

| | |
|------------------------|--------------|
| Amount: | Not reported |
| Contained: | Not reported |
| Site Type: | Not reported |
| E Date: | 09-MAY-91 |
| Substance: | Not reported |
| Unknown: | Not reported |
| Substance #2: | Not reported |
| Substance #3: | Not reported |
| Evacuations: | Not reported |
| Number of Injuries: | Not reported |
| Number of Fatalities: | Not reported |
| #1 Pipeline: | Not reported |
| #2 Pipeline: | Not reported |
| #3 Pipeline: | Not reported |
| #1 Vessel >= 300 Tons: | Not reported |
| #2 Vessel >= 300 Tons: | Not reported |
| #3 Vessel >= 300 Tons: | Not reported |
| Evacs: | Not reported |
| Injuries: | Not reported |
| Fatals: | Not reported |
| Comments: | Y |
| Description: | Not reported |

BD327 **V & R AUTO REPAIR**
SSW **859 HIGHLAND AVE N**
1/2-1 **LOS ANGELES, CA 90038**
0.824 mi.
4350 ft. **Site 2 of 2 in cluster BD**

LUST **S101297030**
Cortese **N/A**
ENF
HIST CORTESE
CERS

Relative: LUST REG 4:
Lower Region: 4
Actual: Regional Board: 04
279 ft. County: Los Angeles
 Facility Id: 900380325
 Status: Pollution Characterization
 Substance: Gasoline
 Substance Quantity: Not reported
 Local Case No: Not reported
 Case Type: Groundwater
 Abatement Method Used at the Site: Not reported
 Global ID: T0603700942
 W Global ID: Not reported
 Staff: TCS
 Local Agency: 19050
 Cross Street: WILLOUGHBY AVE
 Enforcement Type: SEL
 Date Leak Discovered: 5/14/1986
 Date Leak First Reported: 6/12/1986
 Date Leak Record Entered: 12/31/1986
 Date Confirmation Began: 11/9/1989
 Date Leak Stopped: 5/14/1986
 Date Case Last Changed on Database: 7/24/2002
 Date the Case was Closed: Not reported
 How Leak Discovered: Tank Test
 How Leak Stopped: Not reported
 Cause of Leak: UNK
 Leak Source: Tank
 Operator: Not reported

Map ID
Direction
Distance
Elevation

MAP FINDINGS

Site

Database(s)

EDR ID Number
EPA ID Number

V & R AUTO REPAIR (Continued)

S101297030

Water System: Not reported
Well Name: Not reported
Approx. Dist To Production Well (ft): 11520.197976193785649093217875
Source of Cleanup Funding: Tank
Preliminary Site Assessment Workplan Submitted: 11/9/1989
Preliminary Site Assessment Began: 11/9/1989
Pollution Characterization Began: 10/2/2003
Remediation Plan Submitted: Not reported
Remedial Action Underway: Not reported
Post Remedial Action Monitoring Began: Not reported
Enforcement Action Date: 3/14/2001
Historical Max MTBE Date: 1/1/1965
Hist Max MTBE Conc in Groundwater: 2440
Hist Max MTBE Conc in Soil: 678
Significant Interim Remedial Action Taken: Not reported
GW Qualifier: Not reported
Soil Qualifier: =
Organization: Not reported
Owner Contact: Not reported
Responsible Party: STEVE RIDENOUR
RP Address: 5900 CHERRY AVE.
Program: LUST
Lat/Long: 34.0862575 / -1
Local Agency Staff: PEJ
Beneficial Use: Not reported
Priority: Not reported
Cleanup Fund Id: Not reported
Suspended: Not reported
Assigned Name: Not reported
Summary: 5/4/00 1ST QTR GW MON RPT 2000; 8/11/00 2ND QTR GW MON RPT 2000;
10/25/00 3RD QTR GW MON RPT 2000; 1/22/01 4TH QTR GW MON RPT 2000;
4/18/01 1ST QTR GW MON RPT 2001

LUST:

Name: V & R AUTO REPAIR
Address: 859 HIGHLAND AVE N
City,State,Zip: LOS ANGELES, CA 90038
Lead Agency: LOS ANGELES RWQCB (REGION 4)
Case Type: LUST Cleanup Site
Geo Track: http://geotracker.waterboards.ca.gov/profile_report.asp?global_id=T0603700942
Global Id: T0603700942
Latitude: 34.0862575
Longitude: -118.3387583
Status: Completed - Case Closed
Status Date: 07/02/2012
Case Worker: DMB
RB Case Number: 900380325
Local Agency: LOS ANGELES, CITY OF
File Location: Regional Board
Local Case Number: Not reported
Potential Media Affect: Aquifer used for drinking water supply
Potential Contaminants of Concern: Gasoline
Site History: Not reported

LUST:

Global Id: T0603700942
Contact Type: Regional Board Caseworker

Map ID
Direction
Distance
Elevation

MAP FINDINGS

Site

Database(s)

EDR ID Number
EPA ID Number

V & R AUTO REPAIR (Continued)

S101297030

Contact Name: DAVID M. BJOSTAD
Organization Name: LOS ANGELES RWQCB (REGION 4)
Address: 320 W. 4th Street, Suite 200
City: Los Angeles
Email: dave.bjostad@waterboards.ca.gov
Phone Number: Not reported

Global Id: T0603700942
Contact Type: Local Agency Caseworker
Contact Name: ELOY LUNA
Organization Name: LOS ANGELES, CITY OF
Address: 200 North Main Street, Suite 1780
City: LOS ANGELES
Email: eloy.luna@lacity.org
Phone Number: Not reported

LUST:

Global Id: T0603700942
Action Type: Other
Date: 05/14/1986
Action: Leak Discovery

Global Id: T0603700942
Action Type: RESPONSE
Date: 04/15/2003
Action: Monitoring Report - Quarterly

Global Id: T0603700942
Action Type: RESPONSE
Date: 10/15/2003
Action: Monitoring Report - Quarterly

Global Id: T0603700942
Action Type: RESPONSE
Date: 09/05/2006
Action: Remedial Progress Report

Global Id: T0603700942
Action Type: RESPONSE
Date: 04/15/2004
Action: CAP/RAP - Final Remediation / Design Plan

Global Id: T0603700942
Action Type: RESPONSE
Date: 01/15/2004
Action: Monitoring Report - Quarterly

Global Id: T0603700942
Action Type: RESPONSE
Date: 07/15/2010
Action: Remedial Progress Report

Global Id: T0603700942
Action Type: RESPONSE
Date: 01/15/2011
Action: Monitoring Report - Semi-Annually

Map ID
Direction
Distance
Elevation

MAP FINDINGS

Site

Database(s)

EDR ID Number
EPA ID Number

V & R AUTO REPAIR (Continued)

S101297030

| | |
|--------------|---------------------------------------|
| Global Id: | T0603700942 |
| Action Type: | ENFORCEMENT |
| Date: | 06/19/2007 |
| Action: | Staff Letter |
| Global Id: | T0603700942 |
| Action Type: | ENFORCEMENT |
| Date: | 08/24/2007 |
| Action: | Staff Letter |
| Global Id: | T0603700942 |
| Action Type: | ENFORCEMENT |
| Date: | 09/27/2011 |
| Action: | Staff Letter |
| Global Id: | T0603700942 |
| Action Type: | RESPONSE |
| Date: | 01/15/2003 |
| Action: | Monitoring Report - Quarterly |
| Global Id: | T0603700942 |
| Action Type: | RESPONSE |
| Date: | 07/15/2003 |
| Action: | Monitoring Report - Quarterly |
| Global Id: | T0603700942 |
| Action Type: | RESPONSE |
| Date: | 10/15/2003 |
| Action: | Soil and Water Investigation Workplan |
| Global Id: | T0603700942 |
| Action Type: | RESPONSE |
| Date: | 10/15/2004 |
| Action: | Monitoring Report - Quarterly |
| Global Id: | T0603700942 |
| Action Type: | RESPONSE |
| Date: | 04/15/2004 |
| Action: | Monitoring Report - Quarterly |
| Global Id: | T0603700942 |
| Action Type: | RESPONSE |
| Date: | 01/15/2005 |
| Action: | Monitoring Report - Quarterly |
| Global Id: | T0603700942 |
| Action Type: | ENFORCEMENT |
| Date: | 09/28/2007 |
| Action: | Staff Letter |
| Global Id: | T0603700942 |
| Action Type: | ENFORCEMENT |
| Date: | 01/11/2008 |
| Action: | Staff Letter |
| Global Id: | T0603700942 |
| Action Type: | ENFORCEMENT |

Map ID
Direction
Distance
Elevation

MAP FINDINGS

Site

Database(s)

EDR ID Number
EPA ID Number

V & R AUTO REPAIR (Continued)

S101297030

Date: 06/12/2012
Action: Notification - Preclosure

Global Id: T0603700942
Action Type: Other
Date: 05/14/1986
Action: Leak Stopped

Global Id: T0603700942
Action Type: RESPONSE
Date: 04/15/2005
Action: Monitoring Report - Quarterly

Global Id: T0603700942
Action Type: RESPONSE
Date: 07/15/2005
Action: Monitoring Report - Quarterly

Global Id: T0603700942
Action Type: RESPONSE
Date: 07/15/2004
Action: Monitoring Report - Quarterly

Global Id: T0603700942
Action Type: RESPONSE
Date: 01/15/2008
Action: Remedial Progress Report

Global Id: T0603700942
Action Type: RESPONSE
Date: 08/15/2007
Action: Soil and Water Investigation Workplan

Global Id: T0603700942
Action Type: RESPONSE
Date: 04/15/2007
Action: Remedial Progress Report

Global Id: T0603700942
Action Type: RESPONSE
Date: 05/02/2007
Action: Request for Closure

Global Id: T0603700942
Action Type: RESPONSE
Date: 08/15/2011
Action: Remedial Progress Report

Global Id: T0603700942
Action Type: RESPONSE
Date: 07/15/2011
Action: Monitoring Report - Semi-Annually

Global Id: T0603700942
Action Type: RESPONSE
Date: 08/15/2011
Action: Soil and Water Investigation Workplan

Map ID
Direction
Distance
Elevation

MAP FINDINGS

Site

Database(s)

EDR ID Number
EPA ID Number

V & R AUTO REPAIR (Continued)

S101297030

| | |
|--------------|--|
| Global Id: | T0603700942 |
| Action Type: | RESPONSE |
| Date: | 12/30/2011 |
| Action: | Soil and Water Investigation Report |
| Global Id: | T0603700942 |
| Action Type: | RESPONSE |
| Date: | 12/28/2011 |
| Action: | Request for Closure |
| Global Id: | T0603700942 |
| Action Type: | REMEDIATION |
| Date: | 08/01/1989 |
| Action: | Excavation |
| Global Id: | T0603700942 |
| Action Type: | REMEDIATION |
| Date: | 12/15/2006 |
| Action: | Ex Situ Physical/Chemical Treatment (other than P&T, SVE, or Excavation) |
| Global Id: | T0603700942 |
| Action Type: | REMEDIATION |
| Date: | 06/23/2004 |
| Action: | Soil Vapor Extraction (SVE) |
| Global Id: | T0603700942 |
| Action Type: | REMEDIATION |
| Date: | 06/23/2004 |
| Action: | Pump & Treat (P&T) Groundwater |
| Global Id: | T0603700942 |
| Action Type: | ENFORCEMENT |
| Date: | 10/15/2002 |
| Action: | Staff Letter |
| Global Id: | T0603700942 |
| Action Type: | ENFORCEMENT |
| Date: | 03/14/2001 |
| Action: | * Historical Enforcement |
| Global Id: | T0603700942 |
| Action Type: | ENFORCEMENT |
| Date: | 07/02/2012 |
| Action: | Closure/No Further Action Letter |
| Global Id: | T0603700942 |
| Action Type: | RESPONSE |
| Date: | 01/15/2006 |
| Action: | Monitoring Report - Quarterly |
| Global Id: | T0603700942 |
| Action Type: | ENFORCEMENT |
| Date: | 09/17/2008 |
| Action: | Staff Letter |
| Global Id: | T0603700942 |
| Action Type: | ENFORCEMENT |

Map ID
Direction
Distance
Elevation

MAP FINDINGS

Site

Database(s)

EDR ID Number
EPA ID Number

V & R AUTO REPAIR (Continued)

S101297030

Date: 07/02/2012
Action: Closure/No Further Action Letter

Global Id: T0603700942
Action Type: Other
Date: 06/12/1986
Action: Leak Reported

Global Id: T0603700942
Action Type: RESPONSE
Date: 07/15/2006
Action: Monitoring Report - Quarterly

Global Id: T0603700942
Action Type: RESPONSE
Date: 04/15/2006
Action: Monitoring Report - Quarterly

Global Id: T0603700942
Action Type: RESPONSE
Date: 01/15/2007
Action: Monitoring Report - Quarterly

Global Id: T0603700942
Action Type: RESPONSE
Date: 10/15/2012
Action: Well Destruction Report

Global Id: T0603700942
Action Type: ENFORCEMENT
Date: 02/18/2009
Action: Verbal Enforcement

Global Id: T0603700942
Action Type: RESPONSE
Date: 05/02/2007
Action: Well Installation Report

Global Id: T0603700942
Action Type: RESPONSE
Date: 07/15/2007
Action: Monitoring Report - Quarterly

Global Id: T0603700942
Action Type: RESPONSE
Date: 09/25/2007
Action: Other Workplan

Global Id: T0603700942
Action Type: RESPONSE
Date: 01/15/2008
Action: Other Report / Document

Global Id: T0603700942
Action Type: RESPONSE
Date: 08/07/2007
Action: Interim Remedial Action Plan

Map ID
Direction
Distance
Elevation

MAP FINDINGS

Site

Database(s)

EDR ID Number
EPA ID Number

V & R AUTO REPAIR (Continued)

S101297030

Global Id: T0603700942
Action Type: ENFORCEMENT
Date: 03/23/2009
Action: Technical Correspondence / Assistance / Other

Global Id: T0603700942
Action Type: ENFORCEMENT
Date: 06/15/2009
Action: Staff Letter

Global Id: T0603700942
Action Type: ENFORCEMENT
Date: 10/12/2009
Action: Staff Letter

Global Id: T0603700942
Action Type: RESPONSE
Date: 02/15/2009
Action: Monitoring Report - Quarterly

Global Id: T0603700942
Action Type: RESPONSE
Date: 10/15/2008
Action: Monitoring Report - Quarterly

Global Id: T0603700942
Action Type: RESPONSE
Date: 04/15/2008
Action: Monitoring Report - Quarterly

Global Id: T0603700942
Action Type: RESPONSE
Date: 10/15/2007
Action: Monitoring Report - Quarterly

Global Id: T0603700942
Action Type: RESPONSE
Date: 01/09/2008
Action: CAP/RAP - Final Remediation / Design Plan

Global Id: T0603700942
Action Type: ENFORCEMENT
Date: 01/15/2003
Action: Staff Letter

Global Id: T0603700942
Action Type: ENFORCEMENT
Date: 06/28/2002
Action: Staff Letter

Global Id: T0603700942
Action Type: RESPONSE
Date: 02/15/2009
Action: Other Report / Document

Global Id: T0603700942
Action Type: RESPONSE

Map ID
Direction
Distance
Elevation

MAP FINDINGS

Site

Database(s)

EDR ID Number
EPA ID Number

V & R AUTO REPAIR (Continued)

S101297030

Date: 02/15/2009
Action: Remedial Progress Report

Global Id: T0603700942
Action Type: RESPONSE
Date: 07/15/2009
Action: Remedial Progress Report

Global Id: T0603700942
Action Type: RESPONSE
Date: 07/15/2008
Action: Monitoring Report - Quarterly

Global Id: T0603700942
Action Type: RESPONSE
Date: 08/25/2008
Action: Corrective Action Plan / Remedial Action Plan - Addendum

Global Id: T0603700942
Action Type: RESPONSE
Date: 01/15/2010
Action: Monitoring Report - Semi-Annually

Global Id: T0603700942
Action Type: RESPONSE
Date: 07/15/2002
Action: Monitoring Report - Quarterly

Global Id: T0603700942
Action Type: RESPONSE
Date: 01/15/2008
Action: Monitoring Report - Quarterly

Global Id: T0603700942
Action Type: RESPONSE
Date: 01/15/2008
Action: Remedial Progress Report

Global Id: T0603700942
Action Type: RESPONSE
Date: 04/15/2007
Action: Monitoring Report - Quarterly

Global Id: T0603700942
Action Type: ENFORCEMENT
Date: 08/18/2003
Action: Staff Letter

Global Id: T0603700942
Action Type: ENFORCEMENT
Date: 10/29/2003
Action: Staff Letter

Global Id: T0603700942
Action Type: ENFORCEMENT
Date: 12/15/2009
Action: Clean Up Fund - Case Closure Review Summary Report (RSR)

Map ID
Direction
Distance
Elevation

MAP FINDINGS

Site

Database(s)

EDR ID Number
EPA ID Number

V & R AUTO REPAIR (Continued)

S101297030

Global Id: T0603700942
Action Type: ENFORCEMENT
Date: 06/08/2011
Action: Clean Up Fund - Case Closure Review Summary Report (RSR)

Global Id: T0603700942
Action Type: RESPONSE
Date: 02/27/2009
Action: Other Report / Document

Global Id: T0603700942
Action Type: RESPONSE
Date: 08/25/2008
Action: Soil and Water Investigation Workplan

Global Id: T0603700942
Action Type: RESPONSE
Date: 04/15/2009
Action: Monitoring Report - Quarterly

Global Id: T0603700942
Action Type: RESPONSE
Date: 07/15/2009
Action: Monitoring Report - Semi-Annually

Global Id: T0603700942
Action Type: RESPONSE
Date: 09/20/2009
Action: Corrective Action Plan / Remedial Action Plan - Addendum

Global Id: T0603700942
Action Type: RESPONSE
Date: 01/15/2010
Action: Other Report / Document

Global Id: T0603700942
Action Type: RESPONSE
Date: 07/15/2010
Action: Monitoring Report - Semi-Annually

Global Id: T0603700942
Action Type: RESPONSE
Date: 07/31/2002
Action: Other Report / Document

Global Id: T0603700942
Action Type: RESPONSE
Date: 04/15/2009
Action: Remedial Progress Report

Global Id: T0603700942
Action Type: RESPONSE
Date: 03/10/2003
Action: Soil and Water Investigation Report

Global Id: T0603700942
Action Type: RESPONSE

Map ID
Direction
Distance
Elevation

MAP FINDINGS

Site

Database(s)

EDR ID Number
EPA ID Number

V & R AUTO REPAIR (Continued)

S101297030

Date: 10/15/2002
Action: Monitoring Report - Quarterly

LUST:

Global Id: T0603700942
Status: Open - Case Begin Date
Status Date: 05/14/1986

Global Id: T0603700942
Status: Open - Site Assessment
Status Date: 11/09/1989

Global Id: T0603700942
Status: Open - Site Assessment
Status Date: 03/10/2003

Global Id: T0603700942
Status: Open - Site Assessment
Status Date: 10/02/2003

Global Id: T0603700942
Status: Open - Remediation
Status Date: 12/30/2004

Global Id: T0603700942
Status: Open - Remediation
Status Date: 03/15/2006

Global Id: T0603700942
Status: Open - Verification Monitoring
Status Date: 07/19/2006

Global Id: T0603700942
Status: Open - Remediation
Status Date: 09/05/2006

Global Id: T0603700942
Status: Open - Remediation
Status Date: 12/15/2006

Global Id: T0603700942
Status: Open - Remediation
Status Date: 05/02/2007

Global Id: T0603700942
Status: Open - Site Assessment
Status Date: 08/15/2007

Global Id: T0603700942
Status: Open - Remediation
Status Date: 12/18/2007

Global Id: T0603700942
Status: Open - Remediation
Status Date: 01/09/2008

Global Id: T0603700942

Map ID
Direction
Distance
Elevation

MAP FINDINGS

Site

Database(s)

EDR ID Number
EPA ID Number

V & R AUTO REPAIR (Continued)

S101297030

Status: Open - Remediation
Status Date: 02/17/2009

Global Id: T0603700942
Status: Open - Site Assessment
Status Date: 01/25/2010

Global Id: T0603700942
Status: Open - Remediation
Status Date: 04/16/2010

Global Id: T0603700942
Status: Completed - Case Closed
Status Date: 07/02/2012

CORTESE:

Name: V & R AUTO REPAIR
Address: 859 HIGHLAND AVE N
City,State,Zip: LOS ANGELES, CA 90038
Region: CORTESE
Envirostor Id: Not reported
Global ID: T0603700942
Site/Facility Type: LUST CLEANUP SITE
Cleanup Status: COMPLETED - CASE CLOSED
Status Date: Not reported
Site Code: Not reported
Latitude: Not reported
Longitude: Not reported
Owner: Not reported
Enf Type: Not reported
Swat R: Not reported
Flag: active
Order No: Not reported
Waste Discharge System No: Not reported
Effective Date: Not reported
Region 2: Not reported
WID Id: Not reported
Solid Waste Id No: Not reported
Waste Management Uit Name: Not reported
File Name: Active Open

ENF:

Name: V & R AUTO REPAIR
Address: 859 HIGHLAND AVE N
City,State,Zip: LOS ANGELES, CA 90038
Region: 4
Facility Id: 269877
Agency Name: V & R Auto Repair
Place Type: Facility
Place Subtype: Not reported
Facility Type: Not reported
Agency Type: Privately-Owned Business
Of Agencies: 1
Place Latitude: 34.086338
Place Longitude: -118.338586

Map ID
Direction
Distance
Elevation

MAP FINDINGS

Site

Database(s)

EDR ID Number
EPA ID Number

V & R AUTO REPAIR (Continued)

S101297030

| | |
|----------------------------------|--------------------------|
| SIC Code 1: | Not reported |
| SIC Desc 1: | Not reported |
| SIC Code 2: | Not reported |
| SIC Desc 2: | Not reported |
| SIC Code 3: | Not reported |
| SIC Desc 3: | Not reported |
| NAICS Code 1: | Not reported |
| NAICS Desc 1: | Not reported |
| NAICS Code 2: | Not reported |
| NAICS Desc 2: | Not reported |
| NAICS Code 3: | Not reported |
| NAICS Desc 3: | Not reported |
| # Of Places: | 1 |
| Source Of Facility: | Reg Meas |
| Design Flow: | Not reported |
| Threat To Water Quality: | Not reported |
| Complexity: | Not reported |
| Pretreatment: | Not reported |
| Facility Waste Type: | Not reported |
| Facility Waste Type 2: | Not reported |
| Facility Waste Type 3: | Not reported |
| Facility Waste Type 4: | Not reported |
| Program: | UST |
| Program Category1: | TANKS |
| Program Category2: | TANKS |
| # Of Programs: | 1 |
| WDID: | 900380325 |
| Reg Measure Id: | 168693 |
| Reg Measure Type: | Unregulated |
| Region: | 4 |
| Order #: | Not reported |
| Npdes# CA#: | Not reported |
| Major-Minor: | Not reported |
| Npdes Type: | Not reported |
| Reclamation: | Not reported |
| Dredge Fill Fee: | Not reported |
| 301H: | Not reported |
| Application Fee Amt Received: | Not reported |
| Status: | Never Active |
| Status Date: | 02/20/2013 |
| Effective Date: | Not reported |
| Expiration/Review Date: | Not reported |
| Termination Date: | Not reported |
| WDR Review - Amend: | Not reported |
| WDR Review - Revise/Renew: | Not reported |
| WDR Review - Rescind: | Not reported |
| WDR Review - No Action Required: | Not reported |
| WDR Review - Pending: | Not reported |
| WDR Review - Planned: | Not reported |
| Status Enrollee: | N |
| Individual/General: | I |
| Fee Code: | Not reported |
| Direction/Voice: | Passive |
| Enforcement Id(EID): | 230165 |
| Region: | 4 |
| Order / Resolution Number: | UNKNOWN |
| Enforcement Action Type: | Staff Enforcement Letter |

Map ID
Direction
Distance
Elevation

MAP FINDINGS

Site

Database(s)

EDR ID Number
EPA ID Number

V & R AUTO REPAIR (Continued)

S101297030

Effective Date: 05/02/2000
Adoption/Issuance Date: Not reported
Achieve Date: 5/9/2000
Termination Date: 05/02/2000
ACL Issuance Date: Not reported
EPL Issuance Date: Not reported
Status: Historical
Title: Enforcement - 900380325
Description: Level 1 enforcement letter sent 5/2/00 for FTS groundwater monitoring report & technical report.
Program: UST
Latest Milestone Completion Date: Not reported
Of Programs1: 1
Total Assessment Amount: 0
Initial Assessed Amount: 0
Liability \$ Amount: 0
Project \$ Amount: 0
Liability \$ Paid: 0
Project \$ Completed: 0
Total \$ Paid/Completed Amount: 0

HIST CORTESE:

edr_fname: RIZZOLLI'S AUTOMOTIVE
edr_fadd1: 859 HIGHLAND
City,State,Zip: LOS ANGELES, CA 90038
Region: CORTESE
Facility County Code: 19
Reg By: LTNKA
Reg Id: 108

edr_fname: V & R AUTO REPAIR
edr_fadd1: 859 HIGHLAND
City,State,Zip: LOS ANGELES, CA 90038
Region: CORTESE
Facility County Code: 19
Reg By: LTNKA
Reg Id: 900380325

CERS:

Name: V & R AUTO REPAIR
Address: 859 HIGHLAND AVE N
City,State,Zip: LOS ANGELES, CA 90038
Site ID: 191135
CERS ID: T0603700942
CERS Description: Leaking Underground Storage Tank Cleanup Site

Affiliation:

Affiliation Type Desc: Local Agency Caseworker
Entity Name: ELOY LUNA - LOS ANGELES, CITY OF
Entity Title: Not reported
Affiliation Address: 200 North Main Street, Suite 1780
Affiliation City: LOS ANGELES
Affiliation State: CA
Affiliation Country: Not reported
Affiliation Zip: Not reported
Affiliation Phone: Not reported

Map ID
Direction
Distance
Elevation

MAP FINDINGS

Site

Database(s)

EDR ID Number
EPA ID Number

V & R AUTO REPAIR (Continued)

S101297030

Affiliation Type Desc: Regional Board Caseworker
Entity Name: DAVID M. BJOSTAD - LOS ANGELES RWQCB (REGION 4)
Entity Title: Not reported
Affiliation Address: 320 W. 4th Street, Suite 200
Affiliation City: Los Angeles
Affiliation State: CA
Affiliation Country: Not reported
Affiliation Zip: Not reported
Affiliation Phone: Not reported

328
East
1/2-1
0.837 mi.
4420 ft.

CENTRAL LOS ANGELES HS #1 AKA METROMEDIA
SUNSET/VAN NESS AVENUE
LOS ANGELES, CA 90027

ENVIROSTOR **S107736102**
SCH **N/A**

Relative:
Higher
Actual:
364 ft.

ENVIROSTOR:
Name: CENTRAL LOS ANGELES HS #1 AKA METROMEDIA
Address: SUNSET/VAN NESS AVENUE
City,State,Zip: LOS ANGELES, CA 90027
Facility ID: 19990041
Status: Certified
Status Date: 07/02/2002
Site Code: 304185
Site Type: School Cleanup
Site Type Detailed: School
Acres: 12
NPL: NO
Regulatory Agencies: SMBRP
Lead Agency: SMBRP
Program Manager: Not reported
Supervisor: Shahir Haddad
Division Branch: Southern California Schools & Brownfields Outreach
Assembly: 53
Senate: 24
Special Program: Not reported
Restricted Use: NO
Site Mgmt Req: NONE SPECIFIED
Funding: School District
Latitude: 34.09795
Longitude: -118.3155
APN: NONE SPECIFIED
Past Use: * UNKNOWN
Potential COC: Arsenic TPH-diesel
Confirmed COC: NONE SPECIFIED
Potential Description: SOIL
Alias Name: CENTRAL LOS ANGELES HIGH SCH. #1 (PROP)
Alias Type: Alternate Name
Alias Name: CENTRAL LOS ANGELES HIGH SCHOOL #1
Alias Type: Alternate Name
Alias Name: LAUSD-NEW H.S.#1 METRO MEDIA/VCA
Alias Type: Alternate Name
Alias Name: LOS ANGELES UNIFIED SCHOOL DISTRICT
Alias Type: Alternate Name
Alias Name: 110033619546
Alias Type: EPA (FRS #)
Alias Name: 304185

Map ID
Direction
Distance
Elevation

MAP FINDINGS

Site

Database(s)

EDR ID Number
EPA ID Number

CENTRAL LOS ANGELES HS #1 AKA METROMEDIA (Continued)

S107736102

Alias Type: Project Code (Site Code)
Alias Name: 19990041
Alias Type: Envirostor ID Number

Completed Info:

Completed Area Name: PROJECT WIDE
Completed Sub Area Name: Not reported
Completed Document Type: Preliminary Endangerment Assessment Report
Completed Date: 10/01/2001
Comments: Not reported

Completed Area Name: PROJECT WIDE
Completed Sub Area Name: Not reported
Completed Document Type: Removal Action Completion Report
Completed Date: 12/12/2001
Comments: Approximately 136 cubic yards of soil were removed. Based on confirmation sampling, the estimated mean for surface soil based on 95% UCL was 0.860 mg/kg and for subsurface 1.91 mg/kg. Based on this, residual arsenic levels are below the cleanup goal.

Completed Area Name: PROJECT WIDE
Completed Sub Area Name: Not reported
Completed Document Type: Removal Action Workplan
Completed Date: 12/07/2001
Comments: RAW/CEQA - DTSC approved the Removal Action Workplan for the removal of arsenic contaminated soil. CEQA completed.

Completed Area Name: PROJECT WIDE
Completed Sub Area Name: Not reported
Completed Document Type: Supplemental Site Investigation Report
Completed Date: 05/01/2003
Comments: Not reported

Completed Area Name: PROJECT WIDE
Completed Sub Area Name: Not reported
Completed Document Type: Supplemental Site Investigation Report
Completed Date: 07/24/2003
Comments: approved.

Completed Area Name: PROJECT WIDE
Completed Sub Area Name: Not reported
Completed Document Type: Supplemental Site Investigation Workplan
Completed Date: 11/21/2002
Comments: Not reported

Completed Area Name: PROJECT WIDE
Completed Sub Area Name: Not reported
Completed Document Type: Technical Report
Completed Date: 08/07/2003
Comments: Not reported

Completed Area Name: PROJECT WIDE
Completed Sub Area Name: Not reported
Completed Document Type: Environmental Oversight Agreement
Completed Date: 02/10/2000
Comments: LAUSD MASTER OVERSIGHT AGREEMENT (DOCKET NO. HSA-A 99/00-051) EXECUTED ON 2/10/00. As part of the Master Oversight Agreement between DTSC and the Los Angeles Unified School District (LAUSD),

Map ID
Direction
Distance
Elevation

MAP FINDINGS

Site

Database(s)

EDR ID Number
EPA ID Number

CENTRAL LOS ANGELES HS #1 AKA METROMEDIA (Continued)

S107736102

DTSC will provide oversight for a Preliminary Endangerment Assessment (PEA) for the proposed Central Los Angeles High School No. 1 site (aka Metromedia)

Completed Area Name: PROJECT WIDE
Completed Sub Area Name: Not reported
Completed Document Type: Certification
Completed Date: 07/02/2002
Comments: DTSC has determined that all appropriate response actions have been completed, that all acceptable engineering practices were implemented and that no further removal/remedial action is necessary, specific only to the removal around the underground storage tank. Additional sampling will be conducted post- demolition near on-site hydraulic elevators and residential structures. For Arsenic only. FA for hydraulic elevators and lead

Completed Area Name: PROJECT WIDE
Completed Sub Area Name: Not reported
Completed Document Type: CEQA - Notice of Exemption
Completed Date: 12/10/2001
Comments: Not reported

Completed Area Name: PROJECT WIDE
Completed Sub Area Name: Not reported
Completed Document Type: Cost Recovery Closeout Memo
Completed Date: 08/13/2003
Comments: Not reported

Future Area Name: Not reported
Future Sub Area Name: Not reported
Future Document Type: Not reported
Future Due Date: Not reported
Schedule Area Name: Not reported
Schedule Sub Area Name: Not reported
Schedule Document Type: Not reported
Schedule Due Date: Not reported
Schedule Revised Date: Not reported

SCH:

Name: CENTRAL LOS ANGELES HS #1 AKA METROMEDIA
Address: SUNSET/VAN NESS AVENUE
City,State,Zip: LOS ANGELES, CA 90027
Facility ID: 19990041
Site Type: School Cleanup
Site Type Detail: School
Site Mgmt. Req.: NONE SPECIFIED
Acres: 12
National Priorities List: NO
Cleanup Oversight Agencies: SMBRP
Lead Agency: SMBRP
Lead Agency Description: DTSC - Site Cleanup Program
Project Manager: Not reported
Supervisor: Shahir Haddad
Division Branch: Southern California Schools & Brownfields Outreach
Site Code: 304185
Assembly: 53

Map ID
Direction
Distance
Elevation

MAP FINDINGS

Site

Database(s)

EDR ID Number
EPA ID Number

CENTRAL LOS ANGELES HS #1 AKA METROMEDIA (Continued)

S107736102

Senate: 24
Special Program Status: Not reported
Status: Certified
Status Date: 07/02/2002
Restricted Use: NO
Funding: School District
Latitude: 34.09795
Longitude: -118.3155
APN: NONE SPECIFIED
Past Use: * UNKNOWN
Potential COC: Arsenic, Arsenic, TPH-diesel
Confirmed COC: NONE SPECIFIED
Potential Description: SOIL
Alias Name: CENTRAL LOS ANGELES HIGH SCH. #1 (PROP)
Alias Type: Alternate Name
Alias Name: CENTRAL LOS ANGELES HIGH SCHOOL #1
Alias Type: Alternate Name
Alias Name: LAUSD-NEW H.S.#1 METRO MEDIA/VCA
Alias Type: Alternate Name
Alias Name: LOS ANGELES UNIFIED SCHOOL DISTRICT
Alias Type: Alternate Name
Alias Name: 110033619546
Alias Type: EPA (FRS #)
Alias Name: 304185
Alias Type: Project Code (Site Code)
Alias Name: 19990041
Alias Type: Envirostor ID Number

Completed Info:

Completed Area Name: PROJECT WIDE
Completed Sub Area Name: Not reported
Completed Document Type: Preliminary Endangerment Assessment Report
Completed Date: 10/01/2001
Comments: Not reported

Completed Area Name: PROJECT WIDE
Completed Sub Area Name: Not reported
Completed Document Type: Removal Action Completion Report
Completed Date: 12/12/2001
Comments: Approximately 136 cubic yards of soil were removed. Based on confirmation sampling, the estimated mean for surface soil based on 95% UCL was 0.860 mg/kg and for subsurface 1.91 mg/kg. Based on this, residual arsenic levels are below the cleanup goal.

Completed Area Name: PROJECT WIDE
Completed Sub Area Name: Not reported
Completed Document Type: Removal Action Workplan
Completed Date: 12/07/2001
Comments: RAW/CEQA - DTSC approved the Removal Action Workplan for the removal of arsenic contaminated soil. CEQA completed.

Completed Area Name: PROJECT WIDE
Completed Sub Area Name: Not reported
Completed Document Type: Supplemental Site Investigation Report
Completed Date: 05/01/2003
Comments: Not reported

Completed Area Name: PROJECT WIDE

Map ID
Direction
Distance
Elevation

MAP FINDINGS

Site

Database(s)

EDR ID Number
EPA ID Number

CENTRAL LOS ANGELES HS #1 AKA METROMEDIA (Continued)

S107736102

Completed Sub Area Name: Not reported
Completed Document Type: Supplemental Site Investigation Report
Completed Date: 07/24/2003
Comments: approved.

Completed Area Name: PROJECT WIDE
Completed Sub Area Name: Not reported
Completed Document Type: Supplemental Site Investigation Workplan
Completed Date: 11/21/2002
Comments: Not reported

Completed Area Name: PROJECT WIDE
Completed Sub Area Name: Not reported
Completed Document Type: Technical Report
Completed Date: 08/07/2003
Comments: Not reported

Completed Area Name: PROJECT WIDE
Completed Sub Area Name: Not reported
Completed Document Type: Environmental Oversight Agreement
Completed Date: 02/10/2000
Comments: LAUSD MASTER OVERSIGHT AGREEMENT (DOCKET NO. HSA-A 99/00-051) EXECUTED ON 2/10/00. As part of the Master Oversight Agreement between DTSC and the Los Angeles Unified School District (LAUSD), DTSC will provide oversight for a Preliminary Endangerment Assessment (PEA) for the proposed Central Los Angeles High School No. 1 site (aka Metromedia)

Completed Area Name: PROJECT WIDE
Completed Sub Area Name: Not reported
Completed Document Type: Certification
Completed Date: 07/02/2002
Comments: DTSC has determined that all appropriate response actions have been completed, that all acceptable engineering practices were implemented and that no further removal/remedial action is necessary, specific only to the removal around the underground storage tank. Additional sampling will be conducted post- demolition near on-site hydraulic elevators and residential structures. For Arsenic only. FA for hydraulic elevators and lead

Completed Area Name: PROJECT WIDE
Completed Sub Area Name: Not reported
Completed Document Type: CEQA - Notice of Exemption
Completed Date: 12/10/2001
Comments: Not reported

Completed Area Name: PROJECT WIDE
Completed Sub Area Name: Not reported
Completed Document Type: Cost Recovery Closeout Memo
Completed Date: 08/13/2003
Comments: Not reported

Future Area Name: Not reported
Future Sub Area Name: Not reported
Future Document Type: Not reported
Future Due Date: Not reported
Schedule Area Name: Not reported

Map ID
 Direction
 Distance
 Elevation

MAP FINDINGS

Site

Database(s)

EDR ID Number
 EPA ID Number

CENTRAL LOS ANGELES HS #1 AKA METROMEDIA (Continued)

S107736102

Schedule Sub Area Name: Not reported
 Schedule Document Type: Not reported
 Schedule Due Date: Not reported
 Schedule Revised Date: Not reported

329
SSE
1/2-1
0.840 mi.
4433 ft.

860 NORTH GOWER STREET
HOLLYWOOD, CA 90028

CHMIRS S100274762
N/A

Relative:
Lower

CHMIRS:

Actual:
298 ft.

| | |
|---|------------------------|
| Name: | Not reported |
| Address: | 860 NORTH GOWER STREET |
| City,State,Zip: | HOLLYWOOD, CA 90028 |
| OES Incident Number: | 5495 |
| OES notification: | Not reported |
| OES Date: | Not reported |
| OES Time: | Not reported |
| Date Completed: | 20-FEB-91 |
| Property Use: | 100 |
| Agency Id Number: | 19105 |
| Agency Incident Number: | 0638 |
| Time Notified: | 1751 |
| Time Completed: | 2023 |
| Surrounding Area: | 099 |
| Estimated Temperature: | 70 |
| Property Management: | P |
| More Than Two Substances Involved?: | N |
| Resp Agncy Personel # Of Decontaminated: | 0 |
| Responding Agency Personel # Of Injuries: | 0 |
| Responding Agency Personel # Of Fatalities: | 0 |
| Others Number Of Decontaminated: | 0 |
| Others Number Of Injuries: | 0 |
| Others Number Of Fatalities: | 0 |
| Vehicle Make/year: | Not reported |
| Vehicle License Number: | Not reported |
| Vehicle State: | Not reported |
| Vehicle Id Number: | Not reported |
| CA DOT PUC/ICC Number: | Not reported |
| Company Name: | Not reported |
| Reporting Officer Name/ID: | DAVID RUFF FS 27-B |
| Report Date: | 20-FEB-91 |
| Facility Telephone: | 213 485-6003 |
| Waterway Involved: | Not reported |
| Waterway: | Not reported |
| Spill Site: | Not reported |
| Cleanup By: | Not reported |
| Containment: | Not reported |
| What Happened: | Not reported |
| Type: | Not reported |
| Measure: | Not reported |
| Other: | Not reported |
| Date/Time: | Not reported |
| Year: | 88-92 |
| Agency: | Not reported |
| Incident Date: | 20-FEB-91 |
| Admin Agency: | Not reported |

Map ID
Direction
Distance
Elevation

MAP FINDINGS

Site

Database(s)

EDR ID Number
EPA ID Number

(Continued)

S100274762

Amount: Not reported
Contained: Not reported
Site Type: Not reported
E Date: 15-JUN-92
Substance: Not reported
Unknown: Not reported
Substance #2: Not reported
Substance #3: Not reported
Evacuations: Not reported
Number of Injuries: Not reported
Number of Fatalities: Not reported
#1 Pipeline: Not reported
#2 Pipeline: Not reported
#3 Pipeline: Not reported
#1 Vessel >= 300 Tons: Not reported
#2 Vessel >= 300 Tons: Not reported
#3 Vessel >= 300 Tons: Not reported
Evacs: Not reported
Injuries: Not reported
FATALS: Not reported
Comments: Y
Description: Not reported

BF330
NE
1/2-1
0.858 mi.
4529 ft.

1973 NORTH CHEREMOYA AVE
HOLLYWOOD, CA 90028
Site 2 of 2 in cluster BF

CHMIRS S105630266
N/A

Relative:
Higher

Actual:
475 ft.

CHMIRS:
Name: Not reported
Address: 1973 NORTH CHEREMOYA AVE
City,State,Zip: HOLLYWOOD, CA 90028
OES Incident Number: 0293
OES notification: Not reported
OES Date: 9/2/1993
OES Time: 08:11:55 PM
Date Completed: Not reported
Property Use: Not reported
Agency Id Number: Not reported
Agency Incident Number: Not reported
Time Notified: Not reported
Time Completed: Not reported
Surrounding Area: Not reported
Estimated Temperature: Not reported
Property Management: Not reported
More Than Two Substances Involved?: Not reported
Resp Agncy Personel # Of Decontaminated: Not reported
Responding Agency Personel # Of Injuries: Not reported
Responding Agency Personel # Of Fatalities: Not reported
Others Number Of Decontaminated: Not reported
Others Number Of Injuries: Not reported
Others Number Of Fatalities: Not reported
Vehicle Make/year: Not reported
Vehicle License Number: Not reported
Vehicle State: Not reported
Vehicle Id Number: Not reported
CA DOT PUC/ICC Number: Not reported

Map ID
 Direction
 Distance
 Elevation

MAP FINDINGS

Site

Database(s)

EDR ID Number
 EPA ID Number

(Continued)

S105630266

| | |
|----------------------------|---|
| Company Name: | Not reported |
| Reporting Officer Name/ID: | Not reported |
| Report Date: | Not reported |
| Facility Telephone: | Not reported |
| Waterway Involved: | YES |
| Waterway: | Not reported |
| Spill Site: | Not reported |
| Cleanup By: | none, air release |
| Containment: | Not reported |
| What Happened: | Not reported |
| Type: | OTHER |
| Measure: | Not reported |
| Other: | Not reported |
| Date/Time: | Not reported |
| Year: | 1993 |
| Agency: | la city fire dept |
| Incident Date: | 1436/2 sep |
| Admin Agency: | Not reported |
| Amount: | 1/2 gallon |
| Contained: | NO |
| Site Type: | Not reported |
| E Date: | Not reported |
| Substance: | plant food |
| Unknown: | Not reported |
| Substance #2: | Not reported |
| Substance #3: | Not reported |
| Evacuations: | NO |
| Number of Injuries: | NO |
| Number of Fatalities: | NO |
| #1 Pipeline: | Not reported |
| #2 Pipeline: | Not reported |
| #3 Pipeline: | Not reported |
| #1 Vessel >= 300 Tons: | Not reported |
| #2 Vessel >= 300 Tons: | Not reported |
| #3 Vessel >= 300 Tons: | Not reported |
| Evacs: | Not reported |
| Injuries: | Not reported |
| Fatals: | Not reported |
| Comments: | Not reported |
| Description: | container fell off shelve and resident was contaminated |

331
 NNE
 1/2-1
 0.864 mi.
 4564 ft.

2151 ALCYONA DRIVE
 LOS ANGELES, CA

CHMIRS S110418842
 N/A

Relative:
 Higher
 Actual:
 549 ft.

| | |
|------------------------|---------------------|
| CHMIRS: | |
| Name: | Not reported |
| Address: | 2151 ALCYONA DRIVE |
| City,State,Zip: | LOS ANGELES, CA |
| OES Incident Number: | 08-0517 |
| OES notification: | 01/17/2008 |
| OES Date: | Not reported |
| OES Time: | Not reported |
| Date Completed: | Not reported |
| Property Use: | Not reported |

Map ID
Direction
Distance
Elevation

MAP FINDINGS

Site

Database(s)

EDR ID Number
EPA ID Number

(Continued)

S110418842

Agency Id Number: Not reported
Agency Incident Number: Not reported
Time Notified: Not reported
Time Completed: Not reported
Surrounding Area: Not reported
Estimated Temperature: Not reported
Property Management: Not reported
More Than Two Substances Involved?: Not reported
Resp Agncy Personel # Of Decontaminated: Not reported
Responding Agency Personel # Of Injuries: Not reported
Responding Agency Personel # Of Fatalities: Not reported
Others Number Of Decontaminated: Not reported
Others Number Of Injuries: Not reported
Others Number Of Fatalities: Not reported
Vehicle Make/year: Not reported
Vehicle License Number: Not reported
Vehicle State: Not reported
Vehicle Id Number: Not reported
CA DOT PUC/ICC Number: Not reported
Company Name: Not reported
Reporting Officer Name/ID: Not reported
Report Date: Not reported
Facility Telephone: Not reported
Waterway Involved: No
Waterway: Not reported
Spill Site: Residence
Cleanup By: Unknown
Containment: Not reported
What Happened: Not reported
Type: Not reported
Measure: Lbs.
Other: Not reported
Date/Time: 0821
Year: 2008
Agency: NRC
Incident Date: 1/17/2008
Admin Agency: Not reported
Amount: Not reported
Contained: No
Site Type: Not reported
E Date: Not reported
Substance: Natural Gas
Quantity Released: Unknown
Unknown: Not reported
Substance #2: Not reported
Substance #3: Not reported
Evacuations: 0
Number of Injuries: 1
Number of Fatalities: 0
#1 Pipeline: Not reported
#2 Pipeline: Not reported
#3 Pipeline: Not reported
#1 Vessel >= 300 Tons: Not reported
#2 Vessel >= 300 Tons: Not reported
#3 Vessel >= 300 Tons: Not reported
Evacs: Not reported
Injuries: Not reported

Map ID
 Direction
 Distance
 Elevation

MAP FINDINGS

Site

Database(s)

EDR ID Number
 EPA ID Number

(Continued)

S110418842

Fatals: Not reported
 Comments: Not reported
 Description: Quoting the NRC report, "Caller reported that a gas meter set was struck by a truck that went out of control due to unknown causes and ignited setting fire to a private residence. Driver was sent to the hospital with injuries. Unknown information about the occupants of the home." Under REMEDIAL ACTIONS the NRC report goes on to state, "In the process of shutting down the service line, expect to have the gas controlled at 1030."

BI332 ESSEX MONARCH SITE ENVIROSTOR S111752597
WSW 7113 & 7119 SANTA MONICA BOULEVARD AND 111 N. LA BREA AVENUE VCP N/A
1/2-1 WEST HOLLYWOOD, CA 90046
0.881 mi.
4650 ft. Site 1 of 2 in cluster BI

Relative: ENVIROSTOR:
Lower Name: ESSEX MONARCH SITE
Actual: Address: 7113 & 7119 SANTA MONICA BOULEVARD AND 111 N. LA BREA AVENUE
291 ft. City,State,Zip: WEST HOLLYWOOD, CA 90046
 Facility ID: 60001653
 Status: No Further Action
 Status Date: 08/12/2014
 Site Code: 301555
 Site Type: Voluntary Cleanup
 Site Type Detailed: Voluntary Cleanup
 Acres: 1.4
 NPL: NO
 Regulatory Agencies: SMBRP
 Lead Agency: SMBRP
 Program Manager: Not reported
 Supervisor: Philip Chandler
 Division Branch: Cleanup Chatsworth
 Assembly: 42
 Senate: 26
 Special Program: Voluntary Cleanup Program
 Restricted Use: NO
 Site Mgmt Req: NONE SPECIFIED
 Funding: Responsible Party
 Latitude: 34.09115
 Longitude: -118.3447
 APN: NONE SPECIFIED
 Past Use: NONE SPECIFIED
 Potential COC: NONE SPECIFIED
 Confirmed COC: NONE SPECIFIED
 Potential Description: NONE SPECIFIED
 Alias Name: Santa Monica Apartments
 Alias Type: Former Project ID
 Alias Name: 301555
 Alias Type: Project Code (Site Code)
 Alias Name: 60001653
 Alias Type: Envirostor ID Number
 Completed Info:
 Completed Area Name: PROJECT WIDE

Map ID
Direction
Distance
Elevation

MAP FINDINGS

Site

Database(s)

EDR ID Number
EPA ID Number

ESSEX MONARCH SITE (Continued)

S111752597

Completed Sub Area Name: Not reported
Completed Document Type: Voluntary Cleanup Agreement
Completed Date: 01/17/2013
Comments: VCA for review and evaluation of previous site characterization data

Completed Area Name: PROJECT WIDE
Completed Sub Area Name: Not reported
Completed Document Type: Site Characterization Report
Completed Date: 06/18/2013
Comments: Not reported

Completed Area Name: PROJECT WIDE
Completed Sub Area Name: Not reported
Completed Document Type: Risk Assessment Report
Completed Date: 02/26/2014
Comments: Not reported

Completed Area Name: PROJECT WIDE
Completed Sub Area Name: Not reported
Completed Document Type: Voluntary Cleanup Agreement Termination Notification
Completed Date: 06/27/2014
Comments: Not reported

Future Area Name: Not reported
Future Sub Area Name: Not reported
Future Document Type: Not reported
Future Due Date: Not reported
Schedule Area Name: Not reported
Schedule Sub Area Name: Not reported
Schedule Document Type: Not reported
Schedule Due Date: Not reported
Schedule Revised Date: Not reported

VCP:

Name: ESSEX MONARCH SITE
Address: 7113 & 7119 SANTA MONICA BOULEVARD AND 111 N. LA BREA AVENUE
City,State,Zip: WEST HOLLYWOOD, CA 90046
Facility ID: 60001653
Site Type: Voluntary Cleanup
Site Type Detail: Voluntary Cleanup
Site Mgmt. Req.: NONE SPECIFIED
Acres: 1.4
National Priorities List: NO
Cleanup Oversight Agencies: SMBRP
Lead Agency: SMBRP
Lead Agency Description: DTSC - Site Cleanup Program
Project Manager: Not reported
Supervisor: Philip Chandler
Division Branch: Cleanup Chatsworth
Site Code: 301555
Assembly: 42
Senate: 26
Special Programs Code: Voluntary Cleanup Program
Status: No Further Action
Status Date: 08/12/2014
Restricted Use: NO
Funding: Responsible Party

Map ID
Direction
Distance
Elevation

MAP FINDINGS

Site

Database(s)

EDR ID Number
EPA ID Number

ESSEX MONARCH SITE (Continued)

S111752597

Lat/Long: 34.09115 / -118.3447
APN: NONE SPECIFIED
Past Use: NONE SPECIFIED
Potential COC: NONE SPECIFIED
Confirmed COC: NONE SPECIFIED
Potential Description: NONE SPECIFIED
Alias Name: Santa Monica Apartments
Alias Type: Former Project ID
Alias Name: 301555
Alias Type: Project Code (Site Code)
Alias Name: 60001653
Alias Type: Envirostor ID Number

Completed Info:

Completed Area Name: PROJECT WIDE
Completed Sub Area Name: Not reported
Completed Document Type: Voluntary Cleanup Agreement
Completed Date: 01/17/2013
Comments: VCA for review and evaluation of previous site characterization data

Completed Area Name: PROJECT WIDE
Completed Sub Area Name: Not reported
Completed Document Type: Site Characterization Report
Completed Date: 06/18/2013
Comments: Not reported

Completed Area Name: PROJECT WIDE
Completed Sub Area Name: Not reported
Completed Document Type: Risk Assessment Report
Completed Date: 02/26/2014
Comments: Not reported

Completed Area Name: PROJECT WIDE
Completed Sub Area Name: Not reported
Completed Document Type: Voluntary Cleanup Agreement Termination Notification
Completed Date: 06/27/2014
Comments: Not reported

Future Area Name: Not reported
Future Sub Area Name: Not reported
Future Document Type: Not reported
Future Due Date: Not reported
Schedule Area Name: Not reported
Schedule Sub Area Name: Not reported
Schedule Document Type: Not reported
Schedule Due Date: Not reported
Schedule Revised Date: Not reported

333
West
1/2-1
0.889 mi.
4692 ft.

7176 WEST SUNSET BLVD.
HOLLYWOOD, CA

CHMIRS S118190142
N/A

Relative:
Lower
Actual:
350 ft.

CHMIRS:
Name: Not reported
Address: 7176 WEST SUNSET BLVD.
City,State,Zip: HOLLYWOOD, CA

Map ID
Direction
Distance
Elevation

MAP FINDINGS

Site

Database(s)

EDR ID Number
EPA ID Number

(Continued)

S118190142

| | |
|---|----------------------------------|
| OES Incident Number: | 15-4765 |
| OES notification: | 08/16/2015 |
| OES Date: | Not reported |
| OES Time: | Not reported |
| Date Completed: | Not reported |
| Property Use: | Not reported |
| Agency Id Number: | Not reported |
| Agency Incident Number: | Not reported |
| Time Notified: | Not reported |
| Time Completed: | Not reported |
| Surrounding Area: | Not reported |
| Estimated Temperature: | Not reported |
| Property Management: | Not reported |
| More Than Two Substances Involved?: | Not reported |
| Resp Agncy Personel # Of Decontaminated: | Not reported |
| Responding Agency Personel # Of Injuries: | Not reported |
| Responding Agency Personel # Of Fatalities: | Not reported |
| Others Number Of Decontaminated: | Not reported |
| Others Number Of Injuries: | Not reported |
| Others Number Of Fatalities: | Not reported |
| Vehicle Make/year: | Not reported |
| Vehicle License Number: | Not reported |
| Vehicle State: | Not reported |
| Vehicle Id Number: | Not reported |
| CA DOT PUC/ICC Number: | Not reported |
| Company Name: | Not reported |
| Reporting Officer Name/ID: | Not reported |
| Report Date: | Not reported |
| Facility Telephone: | Not reported |
| Waterway Involved: | Yes |
| Waterway: | Storm Drain |
| Spill Site: | Merchant/Business |
| Cleanup By: | Co. Health |
| Containment: | Not reported |
| What Happened: | Not reported |
| Type: | Not reported |
| Measure: | Not reported |
| Other: | Not reported |
| Type: | SEWAGE |
| Measure: | Gal(s) |
| Other: | Not reported |
| Date/Time: | 1007 |
| Year: | 2015 |
| Agency: | City of LA Fire Dept |
| Incident Date: | 08/16/2015 |
| Admin Agency: | Los Angeles City Fire Department |
| Amount: | Not reported |
| Contained: | No |
| Site Type: | Storm Drain |
| E Date: | Not reported |
| Substance: | Sewage |
| Quantity Released: | 600 |
| Unknown: | Not reported |
| Substance #2: | Not reported |
| Substance #3: | Not reported |
| Evacuations: | Not reported |
| Number of Injuries: | Not reported |

Map ID
 Direction
 Distance
 Elevation

MAP FINDINGS

Site

Database(s)

EDR ID Number
 EPA ID Number

(Continued)

S118190142

| | |
|------------------------|--|
| Number of Fatalities: | Not reported |
| #1 Pipeline: | No |
| #2 Pipeline: | No |
| #3 Pipeline: | No |
| #1 Vessel >= 300 Tons: | No |
| #2 Vessel >= 300 Tons: | No |
| #3 Vessel >= 300 Tons: | No |
| Evacs: | No |
| Injuries: | No |
| Fatals: | No |
| Comments: | Not reported |
| Description: | RP states, "Had units responding to a flood to find a pipe releasing sewage at approx 10 gallons per minute for the last 60 minutes, with an estimated release of 600 gallons. This release is on going and has reached a storm drain." The Fire Departments control number for the incident is 488. |

334
SW
1/2-1
0.891 mi.
4706 ft.

951 NORTH SYCAMORE AVENUE, MOLE-RICHARDSON COMPANY
HOLLYWOOD, CA 90038

CHMIRS S109041182
N/A

Relative:
Lower
Actual:
281 ft.

| | |
|---|--|
| CHMIRS: | |
| Name: | Not reported |
| Address: | 951 NORTH SYCAMORE AVENUE, MOLE-RICHARDSON COMPANY |
| City,State,Zip: | HOLLYWOOD, CA 90038 |
| OES Incident Number: | 7-6808 |
| OES notification: | 11/05/2007 |
| OES Date: | Not reported |
| OES Time: | Not reported |
| Date Completed: | Not reported |
| Property Use: | Not reported |
| Agency Id Number: | Not reported |
| Agency Incident Number: | Not reported |
| Time Notified: | Not reported |
| Time Completed: | Not reported |
| Surrounding Area: | Not reported |
| Estimated Temperature: | Not reported |
| Property Management: | Not reported |
| More Than Two Substances Involved?: | Not reported |
| Resp Agncy Personel # Of Decontaminated: | Not reported |
| Responding Agency Personel # Of Injuries: | Not reported |
| Responding Agency Personel # Of Fatalities: | Not reported |
| Others Number Of Decontaminated: | Not reported |
| Others Number Of Injuries: | Not reported |
| Others Number Of Fatalities: | Not reported |
| Vehicle Make/year: | Not reported |
| Vehicle License Number: | Not reported |
| Vehicle State: | Not reported |
| Vehicle Id Number: | Not reported |
| CA DOT PUC/ICC Number: | Not reported |
| Company Name: | Not reported |
| Reporting Officer Name/ID: | Not reported |
| Report Date: | Not reported |
| Facility Telephone: | Not reported |

Map ID
 Direction
 Distance
 Elevation

MAP FINDINGS

Site

Database(s)

EDR ID Number
 EPA ID Number

(Continued)

S109041182

| | |
|--|---|
| Waterway Involved: Waterway: Spill Site: Cleanup By: Containment: What Happened: Type: Measure: Other: Date/Time: Year: Agency: Incident Date: Admin Agency: Amount: Contained: Site Type: E Date: Substance: Gallons: Unknown: Substance #2: Substance #3: Evacuations: Number of Injuries: Number of Fatalities: #1 Pipeline: #2 Pipeline: #3 Pipeline: #1 Vessel >= 300 Tons: #2 Vessel >= 300 Tons: #3 Vessel >= 300 Tons: Evacs: Injuries: Fatals: Comments: Description: | Not reported Private property monitoring wells that do not reach outside waterways Not reported Fire Dept. Not reported Not reported Not reported Not reported Not reported Not reported 2007 Remediation Sciences Inc. 1/1/1995 12:00:00 AM L. A. County Fire Prevention Not reported Yes Industrial Plant Not reported Chlorinated Solvent 0.000000 0 Not reported Not reported 0 0 0 Not reported Not reported Not reported Not reported Not reported Not reported Not reported Not reported Not reported Not reported HISTORICAL REPORT: Caller states while doing investigation on Mole-Richardson Company's property, they discovered storage tanks that did not belong to them. There are 6 underground storage tanks (UST) that contained the substance but an unknown amount reached the sub surface and ground water. |
|--|---|

335
 NNW
 1/2-1
 0.892 mi.
 4712 ft.

2125 ROCKLEDGE ROAD
 LOS ANGELES, CA 90068

CHMIRS S110418822
 N/A

Relative:
 Higher
 Actual:
 508 ft.

| | |
|--|---|
| CHMIRS: Name: Address: City,State,Zip: OES Incident Number: OES notification: OES Date: OES Time: | Not reported 2125 ROCKLEDGE ROAD LOS ANGELES, CA 90068 08-5269 07/18/2008 Not reported Not reported |
|--|---|

Map ID
Direction
Distance
Elevation

MAP FINDINGS

Site

Database(s)

EDR ID Number
EPA ID Number

(Continued)

S110418822

| Date Completed: | Not reported |
|---|---|
| Property Use: | Not reported |
| Agency Id Number: | Not reported |
| Agency Incident Number: | Not reported |
| Time Notified: | Not reported |
| Time Completed: | Not reported |
| Surrounding Area: | Not reported |
| Estimated Temperature: | Not reported |
| Property Management: | Not reported |
| More Than Two Substances Involved?: | Not reported |
| Resp Agency Personel # Of Decontaminated: | Not reported |
| Responding Agency Personel # Of Injuries: | Not reported |
| Responding Agency Personel # Of Fatalities: | Not reported |
| Others Number Of Decontaminated: | Not reported |
| Others Number Of Injuries: | Not reported |
| Others Number Of Fatalities: | Not reported |
| Vehicle Make/year: | Not reported |
| Vehicle License Number: | Not reported |
| Vehicle State: | Not reported |
| Vehicle Id Number: | Not reported |
| CA DOT PUC/ICC Number: | Not reported |
| Company Name: | Not reported |
| Reporting Officer Name/ID: | Not reported |
| Report Date: | Not reported |
| Facility Telephone: | Not reported |
| Waterway Involved: | Yes |
| Waterway: | Catch Basin, Tributary to Los Angeles River |
| Spill Site: | Residence |
| Cleanup By: | Reporting Party |
| Containment: | Not reported |
| What Happened: | Not reported |
| Type: | Not reported |
| Measure: | Gal(s) |
| Other: | Not reported |
| Date/Time: | 1300 |
| Year: | 2008 |
| Agency: | City of Los Angeles Sanitation |
| Incident Date: | 7/18/2008 |
| Admin Agency: | Los Angeles City Fire Department |
| Amount: | Not reported |
| Contained: | Yes |
| Site Type: | Catch Basin, Tributary to Los Angeles River |
| E Date: | Not reported |
| Substance: | Sewage |
| Quantity Released: | 100 |
| Unknown: | Not reported |
| Substance #2: | Not reported |
| Substance #3: | Not reported |
| Evacuations: | 0 |
| Number of Injuries: | 0 |
| Number of Fatalities: | 0 |
| #1 Pipeline: | Not reported |
| #2 Pipeline: | Not reported |
| #3 Pipeline: | Not reported |
| #1 Vessel >= 300 Tons: | Not reported |
| #2 Vessel >= 300 Tons: | Not reported |
| #3 Vessel >= 300 Tons: | Not reported |

Map ID
 Direction
 Distance
 Elevation

MAP FINDINGS

Site

Database(s)

EDR ID Number
 EPA ID Number

(Continued)

S110418822

| | |
|--------------|---|
| Evacs: | Not reported |
| Injuries: | Not reported |
| Fatals: | Not reported |
| Comments: | Not reported |
| Description: | Caller states a contractor working on a sewer line broke a water main which resulted in the release of substance mixed with a high volume of water. Substance was contained at 1310 hours but 100 gallons of substance made it into a catch basin that runs to the Los Angeles River. |

336
ENE
1/2-1
0.893 mi.
4717 ft.

1845 CANYON DR
LOS ANGELES, CA

CHMIRS S108401128
N/A

Relative:
Higher
Actual:
423 ft.

| | |
|---|---------------------|
| CHMIRS: | |
| Name: | Not reported |
| Address: | 1845 CANYON DR |
| City,State,Zip: | LOS ANGELES, CA |
| OES Incident Number: | 5-0338 |
| OES notification: | 01/12/2005 |
| OES Date: | Not reported |
| OES Time: | Not reported |
| Date Completed: | Not reported |
| Property Use: | Not reported |
| Agency Id Number: | Not reported |
| Agency Incident Number: | Not reported |
| Time Notified: | Not reported |
| Time Completed: | Not reported |
| Surrounding Area: | Not reported |
| Estimated Temperature: | Not reported |
| Property Management: | Not reported |
| More Than Two Substances Involved?: | Not reported |
| Resp Agncy Personel # Of Decontaminated: | Not reported |
| Responding Agency Personel # Of Injuries: | Not reported |
| Responding Agency Personel # Of Fatalities: | Not reported |
| Others Number Of Decontaminated: | Not reported |
| Others Number Of Injuries: | Not reported |
| Others Number Of Fatalities: | Not reported |
| Vehicle Make/year: | Not reported |
| Vehicle License Number: | Not reported |
| Vehicle State: | Not reported |
| Vehicle Id Number: | Not reported |
| CA DOT PUC/ICC Number: | Not reported |
| Company Name: | Not reported |
| Reporting Officer Name/ID: | Not reported |
| Report Date: | Not reported |
| Facility Telephone: | Not reported |
| Waterway Involved: | Not reported |
| Waterway: | LA River |
| Spill Site: | Not reported |
| Cleanup By: | Reporting Party |
| Containment: | Not reported |
| What Happened: | Not reported |
| Type: | Not reported |
| Measure: | Not reported |

Map ID
Direction
Distance
Elevation

MAP FINDINGS

Site

Database(s)

EDR ID Number
EPA ID Number

(Continued)

S108401128

Other: Not reported
Date/Time: Not reported
Year: 2005
Agency: City of Los Angeles
Incident Date: 1/9/2005 12:00:00 AM
Admin Agency: Los Angeles City Fire Department
Amount: Not reported
Contained: Yes
Site Type: Road
E Date: Not reported
Substance: Sewage
Gallons: 5857
Unknown: 0
Substance #2: Not reported
Substance #3: Not reported
Evacuations: 0
Number of Injuries: 0
Number of Fatalities: 0
#1 Pipeline: Not reported
#2 Pipeline: Not reported
#3 Pipeline: Not reported
#1 Vessel >= 300 Tons: Not reported
#2 Vessel >= 300 Tons: Not reported
#3 Vessel >= 300 Tons: Not reported
Evacs: Not reported
Injuries: Not reported
Fatals: Not reported
Comments: Not reported
Description: Excessive rain caused the release.

BJ337
ENE
1/2-1
0.901 mi.
4759 ft.

ARCO #1247
5777 HOLLYWOOD BLVD
HOLLYWOOD, CA 90028

Site 1 of 2 in cluster BJ

LUST S102424163
CHMIRS N/A
HIST CORTESE
CERS

Relative:
Higher

LUST:

Actual:
394 ft.

Name: ARCO #1247
Address: 5777 HOLLYWOOD BLVD
City, State, Zip: HOLLYWOOD, CA 90028
Lead Agency: LOS ANGELES, CITY OF
Case Type: LUST Cleanup Site
Geo Track: http://geotracker.waterboards.ca.gov/profile_report.asp?global_id=T0603700760
Global Id: T0603700760
Latitude: 34.1017571
Longitude: -118.3154338
Status: Completed - Case Closed
Status Date: 11/07/2001
Case Worker: EL
RB Case Number: 900280116
Local Agency: LOS ANGELES, CITY OF
File Location: Not reported
Local Case Number: Not reported
Potential Media Affect: Soil
Potential Contaminants of Concern: Gasoline
Site History: Not reported

LUST:

Map ID
Direction
Distance
Elevation

MAP FINDINGS

Site

Database(s)

EDR ID Number
EPA ID Number

ARCO #1247 (Continued)

S102424163

Global Id: T0603700760
Contact Type: Local Agency Caseworker
Contact Name: ELOY LUNA
Organization Name: LOS ANGELES, CITY OF
Address: 200 North Main Street, Suite 1780
City: LOS ANGELES
Email: eloy.luna@lacity.org
Phone Number: Not reported

Global Id: T0603700760
Contact Type: Regional Board Caseworker
Contact Name: YUE RONG
Organization Name: LOS ANGELES RWQCB (REGION 4)
Address: 320 W. 4TH ST., SUITE 200
City: Los Angeles
Email: yrong@waterboards.ca.gov
Phone Number: Not reported

LUST:

Global Id: T0603700760
Action Type: Other
Date: 09/13/1990
Action: Leak Discovery

Global Id: T0603700760
Action Type: Other
Date: 09/13/1990
Action: Leak Stopped

Global Id: T0603700760
Action Type: Other
Date: 09/13/1990
Action: Leak Reported

LUST:

Global Id: T0603700760
Status: Open - Case Begin Date
Status Date: 09/13/1990

Global Id: T0603700760
Status: Open - Site Assessment
Status Date: 09/13/1990

Global Id: T0603700760
Status: Completed - Case Closed
Status Date: 11/07/2001

CHMIRS:

Name: Not reported
Address: 5777 HOLLYWOOD BLVD
City, State, Zip: LOS ANGELES, CA 90028
OES Incident Number: 1-5716
OES notification: 10/09/2001
OES Date: Not reported
OES Time: Not reported

Map ID
Direction
Distance
Elevation

MAP FINDINGS

Site

Database(s)

EDR ID Number
EPA ID Number

ARCO #1247 (Continued)

S102424163

| | |
|---|----------------------------------|
| Date Completed: | Not reported |
| Property Use: | Not reported |
| Agency Id Number: | Not reported |
| Agency Incident Number: | Not reported |
| Time Notified: | Not reported |
| Time Completed: | Not reported |
| Surrounding Area: | Not reported |
| Estimated Temperature: | Not reported |
| Property Management: | Not reported |
| More Than Two Substances Involved?: | Not reported |
| Resp Agency Personel # Of Decontaminated: | Not reported |
| Responding Agency Personel # Of Injuries: | Not reported |
| Responding Agency Personel # Of Fatalities: | Not reported |
| Others Number Of Decontaminated: | Not reported |
| Others Number Of Injuries: | Not reported |
| Others Number Of Fatalities: | Not reported |
| Vehicle Make/year: | Not reported |
| Vehicle License Number: | Not reported |
| Vehicle State: | Not reported |
| Vehicle Id Number: | Not reported |
| CA DOT PUC/ICC Number: | Not reported |
| Company Name: | Not reported |
| Reporting Officer Name/ID: | Not reported |
| Report Date: | Not reported |
| Facility Telephone: | Not reported |
| Waterway Involved: | No |
| Waterway: | Not reported |
| Spill Site: | Not reported |
| Cleanup By: | Contractor |
| Containment: | Not reported |
| What Happened: | Not reported |
| Type: | Not reported |
| Measure: | Not reported |
| Other: | Not reported |
| Date/Time: | Not reported |
| Year: | 2001 |
| Agency: | Atlantic Richfield Co |
| Incident Date: | 9/4/2001 12:00:00 AM |
| Admin Agency: | Los Angeles City Fire Department |
| Amount: | Not reported |
| Contained: | Yes |
| Site Type: | Service Station |
| E Date: | Not reported |
| Substance: | Gasoline |
| Unknown: | Unknown |
| Substance #2: | Not reported |
| Substance #3: | Not reported |
| Evacuations: | 0 |
| Number of Injuries: | 0 |
| Number of Fatalities: | 0 |
| #1 Pipeline: | Not reported |
| #2 Pipeline: | Not reported |
| #3 Pipeline: | Not reported |
| #1 Vessel >= 300 Tons: | Not reported |
| #2 Vessel >= 300 Tons: | Not reported |
| #3 Vessel >= 300 Tons: | Not reported |
| Evacs: | Not reported |

Map ID
Direction
Distance
Elevation

MAP FINDINGS

Site

Database(s)

EDR ID Number
EPA ID Number

ARCO #1247 (Continued)

S102424163

Injuries: Not reported
Fatafs: Not reported
Comments: Not reported
Description: Soil Samples Where collected Aug 30th, 2001, during construction, indicate Hydro Carbon contamination. This collection was from a retail gasoline facility.

HIST CORTESE:

edr_fname: ARCO #1247
edr_fadd1: 5777 HOLLYWOOD
City,State,Zip: LOS ANGELES, CA
Region: CORTESE
Facility County Code: 19
Reg By: LTNKA
Reg Id: 900280116

CERS:

Name: ARCO #1247
Address: 5777 HOLLYWOOD BLVD
City,State,Zip: HOLLYWOOD, CA 90028
Site ID: 212117
CERS ID: T0603700760
CERS Description: Leaking Underground Storage Tank Cleanup Site

Affiliation:

Affiliation Type Desc: Local Agency Caseworker
Entity Name: ELOY LUNA - LOS ANGELES, CITY OF
Entity Title: Not reported
Affiliation Address: 200 North Main Street, Suite 1780
Affiliation City: LOS ANGELES
Affiliation State: CA
Affiliation Country: Not reported
Affiliation Zip: Not reported
Affiliation Phone: Not reported

Affiliation Type Desc: Regional Board Caseworker
Entity Name: YUE RONG - LOS ANGELES RWQCB (REGION 4)
Entity Title: Not reported
Affiliation Address: 320 W. 4TH ST., SUITE 200
Affiliation City: Los Angeles
Affiliation State: CA
Affiliation Country: Not reported
Affiliation Zip: Not reported
Affiliation Phone: Not reported

BJ338 ARCO #1247
ENE 5777 HOLLYWOOD BLVD
1/2-1 HOLLYWOOD, CA 90028
0.901 mi.
4759 ft. Site 2 of 2 in cluster BJ

LUST S105051402
Cortese N/A

Relative: LUST REG 4:
Higher Region: 4
Regional Board: 04
Actual: County: Los Angeles
394 ft.

Map ID
Direction
Distance
Elevation

MAP FINDINGS

Site

Database(s)

EDR ID Number
EPA ID Number

ARCO #1247 (Continued)

S105051402

Facility Id: 900280116
Status: Leak being confirmed
Substance: Gasoline
Substance Quantity: Not reported
Local Case No: Not reported
Case Type: Soil
Abatement Method Used at the Site: Not reported
Global ID: T0603700760
W Global ID: Not reported
Staff: UNK
Local Agency: 19050
Cross Street: VAN NESS
Enforcement Type: Not reported
Date Leak Discovered: 9/13/1990
Date Leak First Reported: 9/13/1990
Date Leak Record Entered: 12/9/1991
Date Confirmation Began: 9/13/1990
Date Leak Stopped: 9/13/1990
Date Case Last Changed on Database: 9/30/1994
Date the Case was Closed: Not reported
How Leak Discovered: OM
How Leak Stopped: Not reported
Cause of Leak: Spill
Leak Source: UNK
Operator: KAMAR, WAGIH
Water System: Not reported
Well Name: Not reported
Approx. Dist To Production Well (ft): 11833.708306004483140313205952
Source of Cleanup Funding: UNK
Preliminary Site Assessment Workplan Submitted: Not reported
Preliminary Site Assessment Began: Not reported
Pollution Characterization Began: Not reported
Remediation Plan Submitted: Not reported
Remedial Action Underway: Not reported
Post Remedial Action Monitoring Began: Not reported
Enforcement Action Date: Not reported
Historical Max MTBE Date: Not reported
Hist Max MTBE Conc in Groundwater: Not reported
Hist Max MTBE Conc in Soil: .046
Significant Interim Remedial Action Taken: Not reported
GW Qualifier: Not reported
Soil Qualifier: =
Organization: Not reported
Owner Contact: Not reported
Responsible Party: ARCO PRODUCTS CO.
RP Address: 17315 STUDEBAKER RD, CERRITOS, 90701
Program: LUST
Lat/Long: 34.1017571 / -1
Local Agency Staff: PEJ
Beneficial Use: Not reported
Priority: Not reported
Cleanup Fund Id: Not reported
Suspended: Not reported
Assigned Name: Not reported
Summary: FIRE DEPT. RESPONDE ASSISTED WITH CLEAN UP. DEALER HAD WASHED SOME FO THE SPILL DOWN INTO STREET BY TIME F.D. ARRIVED. F.D. DETERIMED PORDUCT HAD BEEN THINNED DOWN WITH ENOUGH WATER. SEE LA FIRE

Map ID
Direction
Distance
Elevation

MAP FINDINGS

Site

Database(s)

EDR ID Number
EPA ID Number

ARCO #1247 (Continued)

S105051402

HARD COPY NOT A CLOSED C

CORTESE:

Name: ARCO #1247
Address: 5777 HOLLYWOOD BLVD
City,State,Zip: HOLLYWOOD, CA 90028
Region: CORTESE
Envirostor Id: Not reported
Global ID: T0603700760
Site/Facility Type: LUST CLEANUP SITE
Cleanup Status: COMPLETED - CASE CLOSED
Status Date: Not reported
Site Code: Not reported
Latitude: Not reported
Longitude: Not reported
Owner: Not reported
Enf Type: Not reported
Swat R: Not reported
Flag: active
Order No: Not reported
Waste Discharge System No: Not reported
Effective Date: Not reported
Region 2: Not reported
WID Id: Not reported
Solid Waste Id No: Not reported
Waste Management Uit Name: Not reported
File Name: Active Open

339
ESE
1/2-1
0.905 mi.
4779 ft.

SANTA MONICA/VINE PRIMARY SITE NO. 10
FOUNTAIN AVE/VAN NESS AVE/WILTON PLACE
LOS ANGELES, CA 90028

ENVIROSTOR S105840741
SCH N/A

Relative:
Lower
Actual:
338 ft.

ENVIROSTOR:

Name: SANTA MONICA/VINE PRIMARY SITE NO. 10
Address: FOUNTAIN AVE/VAN NESS AVE/WILTON PLACE
City,State,Zip: LOS ANGELES, CA 90028
Facility ID: 19880057
Status: Inactive - Withdrawn
Status Date: 02/20/2013
Site Code: 304122
Site Type: School Investigation
Site Type Detailed: School
Acres: 2.7
NPL: NO
Regulatory Agencies: SMBRP
Lead Agency: SMBRP
Program Manager: Not reported
Supervisor: Javier Hinojosa
Division Branch: Southern California Schools & Brownfields Outreach
Assembly: 43
Senate: 24
Special Program: Not reported
Restricted Use: NO
Site Mgmt Req: NONE SPECIFIED
Funding: School District

Map ID
Direction
Distance
Elevation

MAP FINDINGS

Site

Database(s)

EDR ID Number
EPA ID Number

SANTA MONICA/VINE PRIMARY SITE NO. 10 (Continued)

S105840741

Latitude: 34.09464
Longitude: -118.3148
APN: NONE SPECIFIED
Past Use: RESIDENTIAL AREA
Potential COC: NONE SPECIFIED
Confirmed COC: NONE SPECIFIED
Potential Description: NONE SPECIFIED
Alias Name: LAUSD-SANTA MONICA/VINE PRIMARY #10/CDE
Alias Type: Alternate Name
Alias Name: LAUSD-SANTA MONICA/VINE PRIMARY #10/VCA
Alias Type: Alternate Name
Alias Name: SANTA MONICA/VINE PRIMARY SITE #10
Alias Type: Alternate Name
Alias Name: 304053
Alias Type: Project Code (Site Code)
Alias Name: 304122
Alias Type: Project Code (Site Code)
Alias Name: 19880057
Alias Type: Envirostor ID Number

Completed Info:

Completed Area Name: PROJECT WIDE
Completed Sub Area Name: Not reported
Completed Document Type: Phase 1
Completed Date: 02/11/2000
Comments: Not reported

Completed Area Name: PROJECT WIDE
Completed Sub Area Name: Not reported
Completed Document Type: Environmental Oversight Agreement
Completed Date: 02/10/2000
Comments: Not reported

Completed Area Name: PROJECT WIDE
Completed Sub Area Name: Not reported
Completed Document Type: Cost Recovery Closeout Memo
Completed Date: 08/20/2002
Comments: Not reported

Future Area Name: Not reported
Future Sub Area Name: Not reported
Future Document Type: Not reported
Future Due Date: Not reported
Schedule Area Name: Not reported
Schedule Sub Area Name: Not reported
Schedule Document Type: Not reported
Schedule Due Date: Not reported
Schedule Revised Date: Not reported

SCH:

Name: SANTA MONICA/VINE PRIMARY SITE NO. 10
Address: FOUNTAIN AVE/VAN NESS AVE/WILTON PLACE
City,State,Zip: LOS ANGELES, CA 90028
Facility ID: 19880057
Site Type: School Investigation
Site Type Detail: School

Map ID
Direction
Distance
Elevation

MAP FINDINGS

Site

Database(s)

EDR ID Number
EPA ID Number

SANTA MONICA/VINE PRIMARY SITE NO. 10 (Continued)

S105840741

Site Mgmt. Req.: NONE SPECIFIED
Acres: 2.7
National Priorities List: NO
Cleanup Oversight Agencies: SMBRP
Lead Agency: SMBRP
Lead Agency Description: DTSC - Site Cleanup Program
Project Manager: Not reported
Supervisor: Javier Hinojosa
Division Branch: Southern California Schools & Brownfields Outreach
Site Code: 304122
Assembly: 43
Senate: 24
Special Program Status: Not reported
Status: Inactive - Withdrawn
Status Date: 02/20/2013
Restricted Use: NO
Funding: School District
Latitude: 34.09464
Longitude: -118.3148
APN: NONE SPECIFIED
Past Use: RESIDENTIAL AREA
Potential COC: NONE SPECIFIED
Confirmed COC: NONE SPECIFIED
Potential Description: NONE SPECIFIED
Alias Name: LAUSD-SANTA MONICA/VINE PRIMARY #10/CDE
Alias Type: Alternate Name
Alias Name: LAUSD-SANTA MONICA/VINE PRIMARY #10/VCA
Alias Type: Alternate Name
Alias Name: SANTA MONICA/VINE PRIMARY SITE #10
Alias Type: Alternate Name
Alias Name: 304053
Alias Type: Project Code (Site Code)
Alias Name: 304122
Alias Type: Project Code (Site Code)
Alias Name: 19880057
Alias Type: Envirostor ID Number

Completed Info:

Completed Area Name: PROJECT WIDE
Completed Sub Area Name: Not reported
Completed Document Type: Phase 1
Completed Date: 02/11/2000
Comments: Not reported

Completed Area Name: PROJECT WIDE
Completed Sub Area Name: Not reported
Completed Document Type: Environmental Oversight Agreement
Completed Date: 02/10/2000
Comments: Not reported

Completed Area Name: PROJECT WIDE
Completed Sub Area Name: Not reported
Completed Document Type: Cost Recovery Closeout Memo
Completed Date: 08/20/2002
Comments: Not reported

Future Area Name: Not reported
Future Sub Area Name: Not reported

Map ID
Direction
Distance
Elevation

MAP FINDINGS

Site

Database(s)

EDR ID Number
EPA ID Number

SANTA MONICA/VINE PRIMARY SITE NO. 10 (Continued)

S105840741

Future Document Type: Not reported
Future Due Date: Not reported
Schedule Area Name: Not reported
Schedule Sub Area Name: Not reported
Schedule Document Type: Not reported
Schedule Due Date: Not reported
Schedule Revised Date: Not reported

BI340 **SL WEST HOLLYWOOD LLC**
WSW **7118 W SANTA MONICA BLVD**
1/2-1 **WEST HOLLYWOOD, CA 90046**
0.909 mi.
4797 ft.

LUST **S105696531**
Cortese **N/A**
LOS ANGELES CO. HMS
CERS

Site 2 of 2 in cluster BI

Relative:
Lower
Actual:
287 ft.

LUST:
Name: SL WEST HOLLYWOOD LLC
Address: 7118 W SANTA MONICA BLVD
City,State,Zip: WEST HOLLYWOOD, CA 90046
Lead Agency: SWRCB
Case Type: LUST Cleanup Site
Geo Track: http://geotracker.waterboards.ca.gov/profile_report.asp?global_id=T10000000554
Global Id: T10000000554
Latitude: 34.0904061621585
Longitude: -118.345252838393
Status: Completed - Case Closed
Status Date: 07/18/2018
Case Worker: MC
RB Case Number: Not reported
Local Agency: LOS ANGELES COUNTY
File Location: Not reported
Local Case Number: Not reported
Potential Media Affect: Not reported
Potential Contaminants of Concern: Not reported
Site History: There is a State Water Board closure Order for this case issued 2/2/2015. The State Water Board needs confirmation that the corrective action wells and wastes have been removed from the site in order to close the case. Once confirmation has been received State Water Board can issue a Uniform Closure Letter and close the case. Attempts to reach the RP have failed. gwl 4/14/2016.

LUST:
Global Id: T10000000554
Contact Type: Local Agency Caseworker
Contact Name: JOHN AWUJO
Organization Name: LOS ANGELES COUNTY
Address: 900 S FREMONT AVE
City: ALHAMBRA
Email: jawujo@dpw.lacounty.gov
Phone Number: 6264583507

Global Id: T10000000554
Contact Type: Regional Board Caseworker
Contact Name: MATTHEW COHEN
Organization Name: SWRCB
Address: 1001 I Street
City: SACRAMENTO
Email: mcohen@waterboards.ca.gov
Phone Number: 9163415751

Map ID
Direction
Distance
Elevation

MAP FINDINGS

Site

Database(s)

EDR ID Number
EPA ID Number

SL WEST HOLLYWOOD LLC (Continued)

S105696531

Global Id: T10000000554
Contact Type: Regional Board Caseworker
Contact Name: YUE RONG
Organization Name: LOS ANGELES RWQCB (REGION 4)
Address: 320 W. 4TH ST., SUITE 200
City: Los Angeles
Email: yrong@waterboards.ca.gov
Phone Number: Not reported

LUST:

Global Id: T10000000554
Action Type: ENFORCEMENT
Date: 07/18/2018
Action: Closure/No Further Action Letter

Global Id: T10000000554
Action Type: ENFORCEMENT
Date: 07/01/2013
Action: Referral to Other State Agency

Global Id: T10000000554
Action Type: ENFORCEMENT
Date: 04/24/2008
Action: Staff Letter

Global Id: T10000000554
Action Type: ENFORCEMENT
Date: 07/04/2018
Action: Site Visit / Inspection / Sampling

Global Id: T10000000554
Action Type: RESPONSE
Date: 12/01/2003
Action: Tank Removal Report / UST Sampling Report

Global Id: T10000000554
Action Type: ENFORCEMENT
Date: 10/24/2014
Action: Notification - Public Notice of Case Closure

Global Id: T10000000554
Action Type: ENFORCEMENT
Date: 02/02/2015
Action: State Water Board Closure Order

LUST:

Global Id: T10000000554
Status: Open - Case Begin Date
Status Date: 04/17/2008

Global Id: T10000000554
Status: Open - Eligible for Closure
Status Date: 04/17/2008

Global Id: T10000000554
Status: Open - Site Assessment

Map ID
Direction
Distance
Elevation

MAP FINDINGS

Site

Database(s)

EDR ID Number
EPA ID Number

SL WEST HOLLYWOOD LLC (Continued)

S105696531

Status Date: 04/17/2008

Global Id: T10000000554
Status: Open - Eligible for Closure
Status Date: 02/17/2015

Global Id: T10000000554
Status: Completed - Case Closed
Status Date: 07/18/2018

CORTESE:

Name: SL WEST HOLLYWOOD LLC
Address: 7118 W SANTA MONICA BLVD
City,State,Zip: WEST HOLLYWOOD, CA 90046
Region: CORTESE
Envirostor Id: Not reported
Global ID: T10000000554
Site/Facility Type: LUST CLEANUP SITE
Cleanup Status: COMPLETED - CASE CLOSED
Status Date: Not reported
Site Code: Not reported
Latitude: Not reported
Longitude: Not reported
Owner: Not reported
Enf Type: Not reported
Swat R: Not reported
Flag: active
Order No: Not reported
Waste Discharge System No: Not reported
Effective Date: Not reported
Region 2: Not reported
WID Id: Not reported
Solid Waste Id No: Not reported
Waste Management Uit Name: Not reported
File Name: Active Open

LOS ANGELES CO. HMS:

Name: SL WEST HOLLYWOOD LLC
Address: 7118 SANTA MONICA BLVD
City,State,Zip: WEST HOLLYWOOD, CA 90046
Region: LA
Permit Category: T
Facility Id: 027101-038087
Facility Type: 0
Facility Status: Removed
Area: 5J
Permit Number: 000361943
Permit Status: Removed

CERS:

Name: SL WEST HOLLYWOOD LLC
Address: 7118 W SANTA MONICA BLVD
City,State,Zip: WEST HOLLYWOOD, CA 90046
Site ID: 234396
CERS ID: T10000000554

Map ID
Direction
Distance
Elevation

MAP FINDINGS

Site

Database(s)

EDR ID Number
EPA ID Number

SL WEST HOLLYWOOD LLC (Continued)

S105696531

CERS Description: Leaking Underground Storage Tank Cleanup Site

Affiliation:

Affiliation Type Desc: Local Agency Caseworker
Entity Name: JOHN AWUJO - LOS ANGELES COUNTY
Entity Title: Not reported
Affiliation Address: 900 S FREMONT AVE
Affiliation City: ALHAMBRA
Affiliation State: CA
Affiliation Country: Not reported
Affiliation Zip: Not reported
Affiliation Phone: 6264583507

Affiliation Type Desc: Regional Board Caseworker
Entity Name: MATTHEW COHEN - SWRCB
Entity Title: Not reported
Affiliation Address: 1001 I Street
Affiliation City: SACRAMENTO
Affiliation State: CA
Affiliation Country: Not reported
Affiliation Zip: Not reported
Affiliation Phone: 9163415751

Affiliation Type Desc: Regional Board Caseworker
Entity Name: YUE RONG - LOS ANGELES RWQCB (REGION 4)
Entity Title: Not reported
Affiliation Address: 320 W. 4TH ST., SUITE 200
Affiliation City: Los Angeles
Affiliation State: CA
Affiliation Country: Not reported
Affiliation Zip: Not reported
Affiliation Phone: Not reported

BK341 **TEXACO/HOLLYWOOD SMOG CENTER**
South **5900 MELROSE AVE**
1/2-1 **HOLLYWOOD, CA 90038**
0.933 mi.
4926 ft. **Site 1 of 2 in cluster BK**

LUST **S102438843**
Cortese **N/A**
HIST CORTESE
CERS

Relative: LUST REG 4:
Lower Region: 4
 Regional Board: 04
Actual: County: Los Angeles
274 ft. Facility Id: 900380307
 Status: Remedial action (cleanup) Underway
 Substance: Gasoline
 Substance Quantity: Not reported
 Local Case No: Not reported
 Case Type: Groundwater
 Abatement Method Used at the Site: Not reported
 Global ID: T0603700940
 W Global ID: Not reported
 Staff: DP
 Local Agency: 19050
 Cross Street: CAHUENGA BLVD
 Enforcement Type: DLSEL
 Date Leak Discovered: Not reported

Map ID
Direction
Distance
Elevation

MAP FINDINGS

Site

Database(s)

EDR ID Number
EPA ID Number

TEXACO/HOLLYWOOD SMOG CENTER (Continued)

S102438843

Date Leak First Reported: 3/20/1990
Date Leak Record Entered: 4/4/1990
Date Confirmation Began: 3/5/1990
Date Leak Stopped: Not reported
Date Case Last Changed on Database: 9/30/2002
Date the Case was Closed: Not reported
How Leak Discovered: Not reported
How Leak Stopped: Not reported
Cause of Leak: UNK
Leak Source: UNK
Operator: LEO REICH/LEO'S AUTO CENTER
Water System: Not reported
Well Name: Not reported
Approx. Dist To Production Well (ft): 8516.786699186563512641250654
Source of Cleanup Funding: UNK
Preliminary Site Assessment Workplan Submitted: 6/17/1993
Preliminary Site Assessment Began: 7/7/1998
Pollution Characterization Began: 8/12/1998
Remediation Plan Submitted: 2/2/2001
Remedial Action Underway: 3/11/2002
Post Remedial Action Monitoring Began: 3/20/1990
Enforcement Action Date: 3/12/2001
Historical Max MTBE Date: 6/22/1999
Hist Max MTBE Conc in Groundwater: 1200
Hist Max MTBE Conc in Soil: 0
Significant Interim Remedial Action Taken: Not reported
GW Qualifier: Not reported
Soil Qualifier: ND
Organization: Not reported
Owner Contact: Not reported
Responsible Party: MS. NATASHA UMBRIGAR-MOLLA
RP Address: P.O. BOX 2292
Program: LUST
Lat/Long: 34.0833997 / -1
Local Agency Staff: PEJ
Beneficial Use: Not reported
Priority: Not reported
Cleanup Fund Id: Not reported
Suspended: Not reported
Assigned Name: Not reported
Summary: MR & MRS JAMES AND REBECCA TRAPANI; 1917 HEDGPETH RD, ROGERSVILLE, MO 65742; 3/30/00 EXTENSION OFF-SITE MW INSTALLATION; 9/7/00 OFFSITE GW ASSESSM; 10/15/00 QTRLY GW MON RPT SEPT. 2000; 1/23/01 DEC. 2000 QMR; 2/2/01 INTER

LUST:

Name: TEXACO/HOLLYWOOD SMOG CENTER
Address: 5900 MELROSE AVE
City,State,Zip: HOLLYWOOD, CA 90038
Lead Agency: LOS ANGELES RWQCB (REGION 4)
Case Type: LUST Cleanup Site
Geo Track: http://geotracker.waterboards.ca.gov/profile_report.asp?global_id=T0603700940
Global Id: T0603700940
Latitude: 34.0833997
Longitude: -118.3291769
Status: Completed - Case Closed
Status Date: 12/10/2012

Map ID
Direction
Distance
Elevation

MAP FINDINGS

Site

Database(s)

EDR ID Number
EPA ID Number

TEXACO/HOLLYWOOD SMOG CENTER (Continued)

S102438843

Case Worker: DPP
RB Case Number: 900380307
Local Agency: LOS ANGELES, CITY OF
File Location: Regional Board
Local Case Number: Not reported
Potential Media Affect: Aquifer used for drinking water supply
Potential Contaminants of Concern: Gasoline
Site History: Not reported

LUST:

Global Id: T0603700940
Contact Type: Regional Board Caseworker
Contact Name: DANIEL PIROTTON
Organization Name: LOS ANGELES RWQCB (REGION 4)
Address: Not reported
City: R4 UNKNOWN
Email: dpirotton@waterboards.ca.gov
Phone Number: 2135766714

Global Id: T0603700940
Contact Type: Local Agency Caseworker
Contact Name: ELOY LUNA
Organization Name: LOS ANGELES, CITY OF
Address: 200 North Main Street, Suite 1780
City: LOS ANGELES
Email: eloy.luna@lacity.org
Phone Number: Not reported

LUST:

Global Id: T0603700940
Action Type: RESPONSE
Date: 07/15/2003
Action: Monitoring Report - Quarterly

Global Id: T0603700940
Action Type: RESPONSE
Date: 07/15/2003
Action: Soil and Water Investigation Report

Global Id: T0603700940
Action Type: RESPONSE
Date: 09/16/2002
Action: CAP/RAP - Feasibility Study Report

Global Id: T0603700940
Action Type: RESPONSE
Date: 01/15/2004
Action: Monitoring Report - Quarterly

Global Id: T0603700940
Action Type: RESPONSE
Date: 12/26/2010
Action: Other Workplan

Global Id: T0603700940
Action Type: ENFORCEMENT
Date: 08/17/2007

Map ID
Direction
Distance
Elevation

MAP FINDINGS

Site

Database(s)

EDR ID Number
EPA ID Number

TEXACO/HOLLYWOOD SMOG CENTER (Continued)

S102438843

Action: Staff Letter

Global Id: T0603700940
Action Type: ENFORCEMENT
Date: 01/10/2012
Action: Staff Letter

Global Id: T0603700940
Action Type: RESPONSE
Date: 04/15/2003
Action: Soil and Water Investigation Report

Global Id: T0603700940
Action Type: RESPONSE
Date: 07/15/2004
Action: Soil and Water Investigation Report

Global Id: T0603700940
Action Type: RESPONSE
Date: 07/15/2002
Action: Other Report / Document

Global Id: T0603700940
Action Type: RESPONSE
Date: 10/15/2003
Action: Monitoring Report - Quarterly

Global Id: T0603700940
Action Type: RESPONSE
Date: 07/15/2004
Action: Monitoring Report - Quarterly

Global Id: T0603700940
Action Type: RESPONSE
Date: 04/15/2004
Action: Monitoring Report - Quarterly

Global Id: T0603700940
Action Type: RESPONSE
Date: 03/26/2004
Action: Other Report / Document

Global Id: T0603700940
Action Type: RESPONSE
Date: 04/15/2004
Action: Soil and Water Investigation Report

Global Id: T0603700940
Action Type: RESPONSE
Date: 04/15/2005
Action: Soil and Water Investigation Report

Global Id: T0603700940
Action Type: RESPONSE
Date: 10/15/2004
Action: Soil and Water Investigation Report

Map ID
Direction
Distance
Elevation

MAP FINDINGS

Site

Database(s)

EDR ID Number
EPA ID Number

TEXACO/HOLLYWOOD SMOG CENTER (Continued)

S102438843

| | |
|--------------|-------------------------------------|
| Global Id: | T0603700940 |
| Action Type: | RESPONSE |
| Date: | 01/15/2011 |
| Action: | Conceptual Site Model |
| Global Id: | T0603700940 |
| Action Type: | RESPONSE |
| Date: | 07/15/2011 |
| Action: | Risk Assessment Report |
| Global Id: | T0603700940 |
| Action Type: | RESPONSE |
| Date: | 07/15/2011 |
| Action: | Monitoring Report - Semi-Annually |
| Global Id: | T0603700940 |
| Action Type: | RESPONSE |
| Date: | 01/15/2011 |
| Action: | Monitoring Report - Semi-Annually |
| Global Id: | T0603700940 |
| Action Type: | RESPONSE |
| Date: | 07/15/2011 |
| Action: | Soil and Water Investigation Report |
| Global Id: | T0603700940 |
| Action Type: | RESPONSE |
| Date: | 04/22/2011 |
| Action: | Other Report / Document |
| Global Id: | T0603700940 |
| Action Type: | ENFORCEMENT |
| Date: | 02/07/2008 |
| Action: | Staff Letter |
| Global Id: | T0603700940 |
| Action Type: | ENFORCEMENT |
| Date: | 07/03/2002 |
| Action: | Staff Letter |
| Global Id: | T0603700940 |
| Action Type: | ENFORCEMENT |
| Date: | 12/10/2012 |
| Action: | Closure/No Further Action Letter |
| Global Id: | T0603700940 |
| Action Type: | RESPONSE |
| Date: | 01/15/2005 |
| Action: | Monitoring Report - Quarterly |
| Global Id: | T0603700940 |
| Action Type: | RESPONSE |
| Date: | 07/15/2005 |
| Action: | Soil and Water Investigation Report |
| Global Id: | T0603700940 |
| Action Type: | RESPONSE |

Map ID
Direction
Distance
Elevation

MAP FINDINGS

Site

Database(s)

EDR ID Number
EPA ID Number

TEXACO/HOLLYWOOD SMOG CENTER (Continued)

S102438843

Date: 07/15/2005
Action: Monitoring Report - Quarterly

Global Id: T0603700940
Action Type: RESPONSE
Date: 07/01/2005
Action: Other Report / Document

Global Id: T0603700940
Action Type: RESPONSE
Date: 10/15/2004
Action: Monitoring Report - Quarterly

Global Id: T0603700940
Action Type: RESPONSE
Date: 01/15/2012
Action: Monitoring Report - Semi-Annually

Global Id: T0603700940
Action Type: RESPONSE
Date: 02/15/2012
Action: Other Workplan

Global Id: T0603700940
Action Type: REMEDIATION
Date: 07/01/2002
Action: Soil Vapor Extraction (SVE)

Global Id: T0603700940
Action Type: REMEDIATION
Date: 11/03/2002
Action: Pump & Treat (P&T) Groundwater

Global Id: T0603700940
Action Type: ENFORCEMENT
Date: 07/17/2002
Action: Staff Letter

Global Id: T0603700940
Action Type: RESPONSE
Date: 04/15/2006
Action: Monitoring Report - Quarterly

Global Id: T0603700940
Action Type: RESPONSE
Date: 04/15/2006
Action: Soil and Water Investigation Report

Global Id: T0603700940
Action Type: RESPONSE
Date: 10/15/2007
Action: Corrective Action Plan / Remedial Action Plan

Global Id: T0603700940
Action Type: RESPONSE
Date: 10/15/2007
Action: Soil and Water Investigation Report

Map ID
Direction
Distance
Elevation

MAP FINDINGS

Site

Database(s)

EDR ID Number
EPA ID Number

TEXACO/HOLLYWOOD SMOG CENTER (Continued)

S102438843

Global Id: T0603700940
Action Type: RESPONSE
Date: 10/15/2005
Action: Monitoring Report - Quarterly

Global Id: T0603700940
Action Type: RESPONSE
Date: 01/15/2006
Action: Monitoring Report - Quarterly

Global Id: T0603700940
Action Type: RESPONSE
Date: 01/15/2006
Action: Soil and Water Investigation Report

Global Id: T0603700940
Action Type: RESPONSE
Date: 10/15/2005
Action: Soil and Water Investigation Report

Global Id: T0603700940
Action Type: RESPONSE
Date: 06/13/2012
Action: Soil and Water Investigation Report

Global Id: T0603700940
Action Type: RESPONSE
Date: 07/15/2012
Action: Monitoring Report - Semi-Annually

Global Id: T0603700940
Action Type: RESPONSE
Date: 07/15/2012
Action: Conceptual Site Model

Global Id: T0603700940
Action Type: ENFORCEMENT
Date: 10/01/2012
Action: Notification - Preclosure

Global Id: T0603700940
Action Type: Other
Date: 03/20/1990
Action: Leak Reported

Global Id: T0603700940
Action Type: RESPONSE
Date: 07/15/2006
Action: Monitoring Report - Quarterly

Global Id: T0603700940
Action Type: RESPONSE
Date: 07/15/2006
Action: Soil and Water Investigation Report

Global Id: T0603700940
Action Type: RESPONSE

Map ID
Direction
Distance
Elevation

MAP FINDINGS

Site

Database(s)

EDR ID Number
EPA ID Number

TEXACO/HOLLYWOOD SMOG CENTER (Continued)

S102438843

Date: 01/15/2007
Action: Monitoring Report - Quarterly

Global Id: T0603700940
Action Type: RESPONSE
Date: 01/15/2007
Action: Soil and Water Investigation Report

Global Id: T0603700940
Action Type: RESPONSE
Date: 10/15/2006
Action: Monitoring Report - Quarterly

Global Id: T0603700940
Action Type: ENFORCEMENT
Date: 04/08/2009
Action: Staff Letter

Global Id: T0603700940
Action Type: RESPONSE
Date: 04/15/2007
Action: Monitoring Report - Quarterly

Global Id: T0603700940
Action Type: RESPONSE
Date: 10/15/2006
Action: Soil and Water Investigation Report

Global Id: T0603700940
Action Type: RESPONSE
Date: 04/15/2007
Action: Soil and Water Investigation Report

Global Id: T0603700940
Action Type: RESPONSE
Date: 04/15/2007
Action: Interim Remedial Action Plan

Global Id: T0603700940
Action Type: RESPONSE
Date: 07/15/2007
Action: Monitoring Report - Quarterly

Global Id: T0603700940
Action Type: RESPONSE
Date: 07/15/2007
Action: Soil and Water Investigation Report

Global Id: T0603700940
Action Type: ENFORCEMENT
Date: 06/15/2009
Action: Staff Letter

Global Id: T0603700940
Action Type: RESPONSE
Date: 07/15/2008
Action: Monitoring Report - Quarterly

Map ID
Direction
Distance
Elevation

MAP FINDINGS

Site

Database(s)

EDR ID Number
EPA ID Number

TEXACO/HOLLYWOOD SMOG CENTER (Continued)

S102438843

| | |
|--------------|-------------------------------------|
| Global Id: | T0603700940 |
| Action Type: | RESPONSE |
| Date: | 07/15/2008 |
| Action: | Remedial Progress Report |
| Global Id: | T0603700940 |
| Action Type: | RESPONSE |
| Date: | 07/15/2009 |
| Action: | Conceptual Site Model |
| Global Id: | T0603700940 |
| Action Type: | RESPONSE |
| Date: | 01/15/2008 |
| Action: | Monitoring Report - Quarterly |
| Global Id: | T0603700940 |
| Action Type: | RESPONSE |
| Date: | 01/15/2008 |
| Action: | Soil and Water Investigation Report |
| Global Id: | T0603700940 |
| Action Type: | RESPONSE |
| Date: | 01/15/2004 |
| Action: | Soil and Water Investigation Report |
| Global Id: | T0603700940 |
| Action Type: | ENFORCEMENT |
| Date: | 03/11/2002 |
| Action: | Staff Letter |
| Global Id: | T0603700940 |
| Action Type: | ENFORCEMENT |
| Date: | 10/05/2009 |
| Action: | Staff Letter |
| Global Id: | T0603700940 |
| Action Type: | ENFORCEMENT |
| Date: | 12/01/2009 |
| Action: | Staff Letter |
| Global Id: | T0603700940 |
| Action Type: | RESPONSE |
| Date: | 10/15/2008 |
| Action: | Conceptual Site Model |
| Global Id: | T0603700940 |
| Action Type: | RESPONSE |
| Date: | 07/15/2009 |
| Action: | Monitoring Report - Quarterly |
| Global Id: | T0603700940 |
| Action Type: | RESPONSE |
| Date: | 01/31/2010 |
| Action: | Soil and Water Investigation Report |
| Global Id: | T0603700940 |
| Action Type: | RESPONSE |

Map ID
Direction
Distance
Elevation

MAP FINDINGS

Site

Database(s)

EDR ID Number
EPA ID Number

TEXACO/HOLLYWOOD SMOG CENTER (Continued)

S102438843

Date: 01/15/2009
Action: Conceptual Site Model

Global Id: T0603700940
Action Type: RESPONSE
Date: 01/15/2009
Action: Monitoring Report - Quarterly

Global Id: T0603700940
Action Type: RESPONSE
Date: 11/15/2009
Action: Soil and Water Investigation Workplan

Global Id: T0603700940
Action Type: RESPONSE
Date: 10/15/2003
Action: Soil and Water Investigation Report

Global Id: T0603700940
Action Type: RESPONSE
Date: 04/15/2005
Action: Monitoring Report - Quarterly

Global Id: T0603700940
Action Type: RESPONSE
Date: 04/15/2008
Action: Monitoring Report - Quarterly

Global Id: T0603700940
Action Type: RESPONSE
Date: 04/15/2008
Action: Conceptual Site Model

Global Id: T0603700940
Action Type: RESPONSE
Date: 01/15/2005
Action: Soil and Water Investigation Report

Global Id: T0603700940
Action Type: RESPONSE
Date: 10/15/2007
Action: Monitoring Report - Quarterly

Global Id: T0603700940
Action Type: ENFORCEMENT
Date: 02/26/2004
Action: Staff Letter

Global Id: T0603700940
Action Type: ENFORCEMENT
Date: 04/22/2010
Action: Staff Letter

Global Id: T0603700940
Action Type: ENFORCEMENT
Date: 03/28/2011
Action: Health and Safety Code Section 25296.10(c)

Map ID
Direction
Distance
Elevation

MAP FINDINGS

Site

Database(s)

EDR ID Number
EPA ID Number

TEXACO/HOLLYWOOD SMOG CENTER (Continued)

S102438843

Global Id: T0603700940
Action Type: ENFORCEMENT
Date: 11/10/2011
Action: Clean Up Fund - Case Closure Review Summary Report (RSR)

Global Id: T0603700940
Action Type: RESPONSE
Date: 01/15/2010
Action: Conceptual Site Model

Global Id: T0603700940
Action Type: RESPONSE
Date: 10/15/2008
Action: Monitoring Report - Quarterly

Global Id: T0603700940
Action Type: RESPONSE
Date: 01/15/2010
Action: Monitoring Report - Semi-Annually

Global Id: T0603700940
Action Type: RESPONSE
Date: 11/15/2009
Action: Soil and Water Investigation Workplan

Global Id: T0603700940
Action Type: RESPONSE
Date: 04/15/2009
Action: Conceptual Site Model

Global Id: T0603700940
Action Type: RESPONSE
Date: 07/15/2011
Action: Corrective Action Plan / Remedial Action Plan

Global Id: T0603700940
Action Type: RESPONSE
Date: 07/15/2010
Action: Monitoring Report - Semi-Annually

Global Id: T0603700940
Action Type: RESPONSE
Date: 07/15/2010
Action: Conceptual Site Model

Global Id: T0603700940
Action Type: ENFORCEMENT
Date: 02/07/2007
Action: Staff Letter

Global Id: T0603700940
Action Type: ENFORCEMENT
Date: 05/26/2005
Action: Staff Letter

Global Id: T0603700940
Action Type: ENFORCEMENT

Map ID
Direction
Distance
Elevation

MAP FINDINGS

Site

Database(s)

EDR ID Number
EPA ID Number

TEXACO/HOLLYWOOD SMOG CENTER (Continued)

S102438843

Date: 03/28/2011
Action: Health and Safety Code Section 25296.10(c)

Global Id: T0603700940
Action Type: ENFORCEMENT
Date: 05/20/2010
Action: Clean Up Fund - Case Closure Review Summary Report (RSR)

Global Id: T0603700940
Action Type: ENFORCEMENT
Date: 04/23/2012
Action: Clean Up Fund - Case Closure Review Summary Report (RSR)

Global Id: T0603700940
Action Type: RESPONSE
Date: 04/15/2009
Action: Monitoring Report - Quarterly

Global Id: T0603700940
Action Type: RESPONSE
Date: 09/16/2002
Action: Soil and Water Investigation Report

Global Id: T0603700940
Action Type: RESPONSE
Date: 04/15/2002
Action: Soil and Water Investigation Report

Global Id: T0603700940
Action Type: RESPONSE
Date: 07/15/2002
Action: Soil and Water Investigation Report

Global Id: T0603700940
Action Type: RESPONSE
Date: 09/16/2002
Action: Soil and Water Investigation Report

Global Id: T0603700940
Action Type: RESPONSE
Date: 07/31/2002
Action: Other Report / Document

Global Id: T0603700940
Action Type: RESPONSE
Date: 07/15/2002
Action: Monitoring Report - Quarterly

Global Id: T0603700940
Action Type: RESPONSE
Date: 01/15/2003
Action: Interim Remedial Action Plan

Global Id: T0603700940
Action Type: RESPONSE
Date: 01/15/2003
Action: Soil and Water Investigation Report

Map ID
Direction
Distance
Elevation

MAP FINDINGS

Site

Database(s)

EDR ID Number
EPA ID Number

TEXACO/HOLLYWOOD SMOG CENTER (Continued)

S102438843

| | |
|--------------|-------------------------------|
| Global Id: | T0603700940 |
| Action Type: | RESPONSE |
| Date: | 01/15/2003 |
| Action: | Monitoring Report - Quarterly |
| Global Id: | T0603700940 |
| Action Type: | RESPONSE |
| Date: | 04/15/2003 |
| Action: | Monitoring Report - Quarterly |
| LUST: | |
| Global Id: | T0603700940 |
| Status: | Open - Case Begin Date |
| Status Date: | 03/05/1990 |
| Global Id: | T0603700940 |
| Status: | Open - Site Assessment |
| Status Date: | 03/05/1990 |
| Global Id: | T0603700940 |
| Status: | Open - Site Assessment |
| Status Date: | 06/17/1993 |
| Global Id: | T0603700940 |
| Status: | Open - Site Assessment |
| Status Date: | 07/07/1998 |
| Global Id: | T0603700940 |
| Status: | Open - Site Assessment |
| Status Date: | 08/12/1998 |
| Global Id: | T0603700940 |
| Status: | Open - Remediation |
| Status Date: | 02/02/2001 |
| Global Id: | T0603700940 |
| Status: | Open - Remediation |
| Status Date: | 03/11/2002 |
| Global Id: | T0603700940 |
| Status: | Open - Remediation |
| Status Date: | 10/15/2007 |
| Global Id: | T0603700940 |
| Status: | Open - Remediation |
| Status Date: | 04/16/2008 |
| Global Id: | T0603700940 |
| Status: | Open - Eligible for Closure |
| Status Date: | 12/04/2012 |
| Global Id: | T0603700940 |
| Status: | Completed - Case Closed |
| Status Date: | 12/10/2012 |

Map ID
Direction
Distance
Elevation

MAP FINDINGS

Site

Database(s)

EDR ID Number
EPA ID Number

TEXACO/HOLLYWOOD SMOG CENTER (Continued)

S102438843

CORTESE:

Name: TEXACO/HOLLYWOOD SMOG CENTER
Address: 5900 MELROSE AVE
City,State,Zip: HOLLYWOOD, CA 90038
Region: CORTESE
Envirostor Id: Not reported
Global ID: T0603700940
Site/Facility Type: LUST CLEANUP SITE
Cleanup Status: COMPLETED - CASE CLOSED
Status Date: Not reported
Site Code: Not reported
Latitude: Not reported
Longitude: Not reported
Owner: Not reported
Enf Type: Not reported
Swat R: Not reported
Flag: active
Order No: Not reported
Waste Discharge System No: Not reported
Effective Date: Not reported
Region 2: Not reported
WID Id: Not reported
Solid Waste Id No: Not reported
Waste Management Uit Name: Not reported
File Name: Active Open

HIST CORTESE:

edr_fname: TEXACO/HOLLYWOOD SMOG CEN
edr_fadd1: 5900 MELROSE
City,State,Zip: LOS ANGELES, CA 90038
Region: CORTESE
Facility County Code: 19
Reg By: LTNKA
Reg Id: 900380307

CERS:

Name: TEXACO/HOLLYWOOD SMOG CENTER
Address: 5900 MELROSE AVE
City,State,Zip: HOLLYWOOD, CA 90038
Site ID: 235510
CERS ID: T0603700940
CERS Description: Leaking Underground Storage Tank Cleanup Site

Affiliation:

Affiliation Type Desc: Local Agency Caseworker
Entity Name: ELOY LUNA - LOS ANGELES, CITY OF
Entity Title: Not reported
Affiliation Address: 200 North Main Street, Suite 1780
Affiliation City: LOS ANGELES
Affiliation State: CA
Affiliation Country: Not reported
Affiliation Zip: Not reported
Affiliation Phone: Not reported

Affiliation Type Desc: Regional Board Caseworker
Entity Name: DANIEL PIROTTON - LOS ANGELES RWQCB (REGION 4)

Map ID
Direction
Distance
Elevation

MAP FINDINGS

Site

Database(s)

EDR ID Number
EPA ID Number

TEXACO/HOLLYWOOD SMOG CENTER (Continued)

S102438843

Entity Title: Not reported
Affiliation Address: Not reported
Affiliation City: R4 UNKNOWN
Affiliation State: CA
Affiliation Country: Not reported
Affiliation Zip: Not reported
Affiliation Phone: 2135766714

342
ESE
1/2-1
0.939 mi.
4956 ft.

5800 SANTA MONICA BLVD
WEST HOLLYWOOD, CA 90012

CHMIRS S105650822
N/A

Relative:
Lower

CHMIRS:

Actual:
321 ft.

Name: Not reported
Address: 5800 SANTA MONICA BLVD
City,State,Zip: WEST HOLLYWOOD, CA 90012
OES Incident Number: 7-2104
OES notification: 05/26/1997
OES Date: Not reported
OES Time: Not reported
Date Completed: Not reported
Property Use: Not reported
Agency Id Number: Not reported
Agency Incident Number: Not reported
Time Notified: Not reported
Time Completed: Not reported
Surrounding Area: Not reported
Estimated Temperature: Not reported
Property Management: Not reported
More Than Two Substances Involved?: Not reported
Resp Agncy Personel # Of Decontaminated: Not reported
Responding Agency Personel # Of Injuries: Not reported
Responding Agency Personel # Of Fatalities: Not reported
Others Number Of Decontaminated: Not reported
Others Number Of Injuries: Not reported
Others Number Of Fatalities: Not reported
Vehicle Make/year: Not reported
Vehicle License Number: Not reported
Vehicle State: Not reported
Vehicle Id Number: Not reported
CA DOT PUC/ICC Number: Not reported
Company Name: Not reported
Reporting Officer Name/ID: Not reported
Report Date: Not reported
Facility Telephone: Not reported
Waterway Involved: No
Waterway: Not reported
Spill Site: Not reported
Cleanup By: Reporting Party
Containment: Not reported
What Happened: Not reported
Type: Not reported
Measure: Not reported
Other: Not reported
Date/Time: Not reported

Map ID
 Direction
 Distance
 Elevation

MAP FINDINGS

Site

Database(s)

EDR ID Number
 EPA ID Number

(Continued)

S105650822

| | |
|------------------------|---|
| Year: | 1997 |
| Agency: | MTA |
| Incident Date: | 5/26/1997 12:00:00 AM |
| Admin Agency: | L. A. County Fire Prevention |
| Amount: | Not reported |
| Contained: | Yes |
| Site Type: | Service Station |
| E Date: | Not reported |
| Substance: | Diesel |
| Gallons: | 100 |
| Unknown: | 0 |
| Substance #2: | Not reported |
| Substance #3: | Not reported |
| Evacuations: | 0 |
| Number of Injuries: | 0 |
| Number of Fatalities: | 0 |
| #1 Pipeline: | Not reported |
| #2 Pipeline: | Not reported |
| #3 Pipeline: | Not reported |
| #1 Vessel >= 300 Tons: | Not reported |
| #2 Vessel >= 300 Tons: | Not reported |
| #3 Vessel >= 300 Tons: | Not reported |
| Evacs: | Not reported |
| Injuries: | Not reported |
| Fatals: | Not reported |
| Comments: | Not reported |
| Description: | Nozzle failed to shut off while fueling a vehicle |

BK343 **SHELL (FORMER)**
South **5870 MELROSE AVE**
1/2-1 **HOLLYWOOD, CA 90038**
0.942 mi.
4972 ft. **Site 2 of 2 in cluster BK**

LUST **S105051346**
Cortese **N/A**

| | | |
|------------------|-------------------------------------|--------------|
| Relative: | LUST REG 4: | |
| Lower | Region: | 4 |
| | Regional Board: | 04 |
| Actual: | County: | Los Angeles |
| 273 ft. | Facility Id: | 900380316 |
| | Status: | Case Closed |
| | Substance: | Gasoline |
| | Substance Quantity: | Not reported |
| | Local Case No: | Not reported |
| | Case Type: | Groundwater |
| | Abatement Method Used at the Site: | Not reported |
| | Global ID: | T0603700941 |
| | W Global ID: | Not reported |
| | Staff: | UNK |
| | Local Agency: | 19050 |
| | Cross Street: | Not reported |
| | Enforcement Type: | Not reported |
| | Date Leak Discovered: | 9/9/1985 |
| | Date Leak First Reported: | 10/9/1985 |
| | Date Leak Record Entered: | Not reported |
| | Date Confirmation Began: | Not reported |
| | Date Leak Stopped: | Not reported |
| | Date Case Last Changed on Database: | 2/21/1989 |
| | Date the Case was Closed: | 7/19/1996 |

Map ID
Direction
Distance
Elevation

MAP FINDINGS

Site

Database(s)

EDR ID Number
EPA ID Number

SHELL (FORMER) (Continued)

S105051346

How Leak Discovered: OM
How Leak Stopped: Not reported
Cause of Leak: UNK
Leak Source: Not reported
Operator: OLD CASE #022189-07
Water System: Not reported
Well Name: Not reported
Approx. Dist To Production Well (ft): 8282.976885061922800190052232
Source of Cleanup Funding: Not reported
Preliminary Site Assessment Workplan Submitted: Not reported
Preliminary Site Assessment Began: Not reported
Pollution Characterization Began: 2/21/1989
Remediation Plan Submitted: Not reported
Remedial Action Underway: Not reported
Post Remedial Action Monitoring Began: Not reported
Enforcement Action Date: Not reported
Historical Max MTBE Date: Not reported
Hist Max MTBE Conc in Groundwater: Not reported
Hist Max MTBE Conc in Soil: Not reported
Significant Interim Remedial Action Taken: Not reported
GW Qualifier: Not reported
Soil Qualifier: Not reported
Organization: Not reported
Owner Contact: Not reported
Responsible Party: MARCUS AND MILLICHAP
RP Address: 1055 W 07TH ST, SUITE 1700, LOS ANGELES CA 90017
Program: LUST
Lat/Long: 34.0835228 / -1
Local Agency Staff: PEJ
Beneficial Use: Not reported
Priority: Not reported
Cleanup Fund Id: Not reported
Suspended: Not reported
Assigned Name: Not reported
Summary: Not reported

CORTESE:

Name: SHELL (FORMER)
Address: 5870 MELROSE AVE
City,State,Zip: HOLLYWOOD, CA 90038
Region: CORTESE
Envirostor Id: Not reported
Global ID: T0603700941
Site/Facility Type: LUST CLEANUP SITE
Cleanup Status: COMPLETED - CASE CLOSED
Status Date: Not reported
Site Code: Not reported
Latitude: Not reported
Longitude: Not reported
Owner: Not reported
Enf Type: Not reported
Swat R: Not reported
Flag: active
Order No: Not reported
Waste Discharge System No: Not reported
Effective Date: Not reported
Region 2: Not reported

Map ID
 Direction
 Distance
 Elevation

MAP FINDINGS

Site

Database(s)

EDR ID Number
 EPA ID Number

SHELL (FORMER) (Continued)

S105051346

WID Id: Not reported
 Solid Waste Id No: Not reported
 Waste Management Uit Name: Not reported
 File Name: Active Open

BL344
WSW
1/2-1
0.944 mi.
4985 ft.

Relative:
Lower

Actual:
285 ft.

WEHO DOMAIN LLC
7141 SANTA MONICA BLVD
WEST HOLLYWOOD, CA 90046

Site 1 of 2 in cluster BL

LUST **U002277597**
SWEEPS UST **N/A**
Cortese
HAZNET
HIST CORTESE
LOS ANGELES CO. HMS
NPDES
CIWQS
CERS
HWTS

LUST REG 4:

Region: 4
 Regional Board: 04
 County: Los Angeles
 Facility Id: I-00156
 Status: Case Closed
 Substance: Gasoline
 Substance Quantity: Not reported
 Local Case No: Not reported
 Case Type: Groundwater
 Abatement Method Used at the Site: Not reported
 Global ID: T0603702679
 W Global ID: Not reported
 Staff: UNK
 Local Agency: 19000
 Cross Street: DETROIT ST.
 Enforcement Type: Not reported
 Date Leak Discovered: 11/14/1990
 Date Leak First Reported: 12/10/1990
 Date Leak Record Entered: 1/11/1991
 Date Confirmation Began: Not reported
 Date Leak Stopped: Not reported
 Date Case Last Changed on Database: 4/4/1997
 Date the Case was Closed: 12/31/1996
 How Leak Discovered: OM
 How Leak Stopped: Not reported
 Cause of Leak: UNK
 Leak Source: UNK
 Operator: YOUNG, FRED
 Water System: Not reported
 Well Name: Not reported
 Approx. Dist To Production Well (ft): 14013.949183441329643121003452
 Source of Cleanup Funding: UNK
 Preliminary Site Assessment Workplan Submitted: 11/21/1988
 Preliminary Site Assessment Began: 3/6/1989
 Pollution Characterization Began: Not reported
 Remediation Plan Submitted: 11/21/1988
 Remedial Action Underway: 2/22/1989
 Post Remedial Action Monitoring Began: Not reported
 Enforcement Action Date: Not reported
 Historical Max MTBE Date: Not reported
 Hist Max MTBE Conc in Groundwater: Not reported

Map ID
Direction
Distance
Elevation

MAP FINDINGS

Site

Database(s)

EDR ID Number
EPA ID Number

WEHO DOMAIN LLC (Continued)

U002277597

Hist Max MTBE Conc in Soil: Not reported
Significant Interim Remedial Action Taken: Not reported
GW Qualifier: Not reported
Soil Qualifier: Not reported
Organization: Not reported
Owner Contact: Not reported
Responsible Party: FAITH PLATING
RP Address: 7141 W SANTA MONICA BLVD, W HOLLYWOOD, CA 90048
Program: LUST
Lat/Long: 34.0907603 / -1
Local Agency Staff: Not reported
Beneficial Use: Not reported
Priority: Not reported
Cleanup Fund Id: Not reported
Suspended: Not reported
Assigned Name: Not reported
Summary: 04/04/97 - WELL ABANDONMENT CONFIRMATION

LUST:

Name: FAITH PLATING
Address: 7141 SANTA MONICA BLVD W
City,State,Zip: WEST HOLLYWOOD, CA 90048
Lead Agency: LOS ANGELES RWQCB (REGION 4)
Case Type: LUST Cleanup Site
Geo Track: http://geotracker.waterboards.ca.gov/profile_report.asp?global_id=T0603702679
Global Id: T0603702679
Latitude: 34.090952
Longitude: -118.345814
Status: Completed - Case Closed
Status Date: 12/31/1996
Case Worker: YR
RB Case Number: I-00156
Local Agency: LOS ANGELES COUNTY
File Location: Not reported
Local Case Number: Not reported
Potential Media Affect: Aquifer used for drinking water supply
Potential Contaminants of Concern: Gasoline
Site History: Not reported

LUST:

Global Id: T0603702679
Contact Type: Local Agency Caseworker
Contact Name: JOHN AWUJO
Organization Name: LOS ANGELES COUNTY
Address: 900 S FREMONT AVE
City: ALHAMBRA
Email: jawujo@dpw.lacounty.gov
Phone Number: 6264583507

Global Id: T0603702679
Contact Type: Regional Board Caseworker
Contact Name: YUE RONG
Organization Name: LOS ANGELES RWQCB (REGION 4)
Address: 320 W. 4TH ST., SUITE 200
City: Los Angeles
Email: yrong@waterboards.ca.gov
Phone Number: Not reported

Map ID
Direction
Distance
Elevation

MAP FINDINGS

Site

Database(s)

EDR ID Number
EPA ID Number

WEHO DOMAIN LLC (Continued)

U002277597

LUST:

Global Id: T0603702679
Action Type: Other
Date: 11/14/1990
Action: Leak Discovery

Global Id: T0603702679
Action Type: Other
Date: 12/10/1990
Action: Leak Reported

LUST:

Global Id: T0603702679
Status: Open - Case Begin Date
Status Date: 11/21/1988

Global Id: T0603702679
Status: Open - Remediation
Status Date: 11/21/1988

Global Id: T0603702679
Status: Open - Site Assessment
Status Date: 11/21/1988

Global Id: T0603702679
Status: Open - Remediation
Status Date: 02/22/1989

Global Id: T0603702679
Status: Open - Site Assessment
Status Date: 03/06/1989

Global Id: T0603702679
Status: Completed - Case Closed
Status Date: 12/31/1996

SWEEPS UST:

Name: FAITH PLATING CO
Address: 7141 W SANTA MONICA
City: WEST HOLLYWOOD
Status: Active
Comp Number: 156
Number: 9
Board Of Equalization: 44-007395
Referral Date: 06-30-89
Action Date: Not reported
Created Date: 06-30-89
Owner Tank Id: Not reported
SWRCB Tank Id: 19-000-000156-000001
Tank Status: A
Capacity: Not reported
Active Date: 06-30-89
Tank Use: UNKNOWN
STG: W
Content: Not reported

Map ID
Direction
Distance
Elevation

MAP FINDINGS

Site

Database(s)

EDR ID Number
EPA ID Number

WEHO DOMAIN LLC (Continued)

U002277597

Number Of Tanks: 1

CORTESE:

Name: FAITH PLATING
Address: 7141 SANTA MONICA BLVD W
City,State,Zip: WEST HOLLYWOOD, CA 90048
Region: CORTESE
Envirostor Id: Not reported
Global ID: T0603702679
Site/Facility Type: LUST CLEANUP SITE
Cleanup Status: COMPLETED - CASE CLOSED
Status Date: Not reported
Site Code: Not reported
Latitude: Not reported
Longitude: Not reported
Owner: Not reported
Enf Type: Not reported
Swat R: Not reported
Flag: active
Order No: Not reported
Waste Discharge System No: Not reported
Effective Date: Not reported
Region 2: Not reported
WID Id: Not reported
Solid Waste Id No: Not reported
Waste Management Uit Name: Not reported
File Name: Active Open

HAZNET:

Name: WEHO DOMAIN LLC
Address: 7141 SANTA MONICA BLVD
Address 2: Not reported
City,State,Zip: WEST HOLLYWOOD, CA 900465817
Contact: JOHN READY
Telephone: 7604313366
Mailing Name: Not reported
Mailing Address: 1 FINANCIAL PLZ STE 1700

Year: 2014
Gepaid: CAC002744104
TSD EPA ID: AZC950823111
CA Waste Code: 151 - Asbestos containing waste
Disposal Method: H132 - Landfill Or Surface Impoundment That Will Be Closed As
Landfill(To Include On-Site Treatment And/Or Stabilization)
Tons: 8

Year: 2013
Gepaid: CAC002744104
TSD EPA ID: NVT330010000
CA Waste Code: 132 - Aqueous solution with metals (< restricted levels and (Alkaline
solution (pH >= 12.5) with metals))
Disposal Method: H132 - Landfill Or Surface Impoundment That Will Be Closed As
Landfill(To Include On-Site Treatment And/Or Stabilization)
Tons: 5.73375

Year: 2013

Map ID
 Direction
 Distance
 Elevation

MAP FINDINGS

Site

Database(s)

EDR ID Number
 EPA ID Number

WEHO DOMAIN LLC (Continued)

U002277597

| | |
|--|---|
| <p>Gepaid: TSD EPA ID: CA Waste Code: Disposal Method: Tons: Year: Gepaid: TSD EPA ID: CA Waste Code: Disposal Method: Tons: Year: Gepaid: TSD EPA ID: CA Waste Code: Disposal Method: Tons: Year: Gepaid: TSD EPA ID: CA Waste Code: Disposal Method: Tons: Year: Gepaid: TSD EPA ID: CA Waste Code: Disposal Method: Tons: Year: Gepaid: TSD EPA ID: CA Waste Code: Disposal Method: Tons:</p> | <p>CAC002744104 CAD982444481 221 - Waste oil and mixed oil H141 - Storage, Bulking, And/Or Transfer Off Site--No Treatment/Reovery (H010-H129) Or (H131-H135) 0.114 2013 CAC002744104 CAD028409019 551 - Laboratory waste chemicals H061 - Fuel Blending Prior To Energy Recovery At Another Site 0.3 2013 CAC002744104 CAT000646117 343 - Unspecified organic liquid mixture H141 - Storage, Bulking, And/Or Transfer Off Site--No Treatment/Reovery (H010-H129) Or (H131-H135) 0.04 2013 CAC002744104 AZC950823111 151 - Asbestos containing waste H132 - Landfill Or Surface Impoundment That Will Be Closed As Landfill(To Include On-Site Treatment And/Or Stabilization) 0.8 2013 CAC002744104 CAD028409019 551 - Laboratory waste chemicals H141 - Storage, Bulking, And/Or Transfer Off Site--No Treatment/Reovery (H010-H129) Or (H131-H135) 0.25</p> |
|--|---|

Additional Info:

| | |
|--|--|
| <p>Year: Gen EPA ID: Shipment Date: Creation Date: Receipt Date: Manifest ID: Trans EPA ID: Trans Name: Trans 2 EPA ID: Trans 2 Name: TSDF EPA ID: Trans Name: TSDF Alt EPA ID: TSDF Alt Name: Waste Code Description: RCRA Code:</p> | <p>2013 CAC002744104 20131107 2/18/2014 22:15:13 20131122 012146539JJK CAR000239681 GREEN COMPASS ENVIRONMENTAL SOLUTIONS LLC CAR000236471 GREEN COMPASS ENVIRONMENTAL SOLUTIONS LLC CAD028409019 CROSBY & OVERTON INC Not reported Not reported 551 - Laboratory waste chemicals 561 Detergent and soap F003</p> |
|--|--|

Map ID
Direction
Distance
Elevation

MAP FINDINGS

Site

Database(s)

EDR ID Number
EPA ID Number

WEHO DOMAIN LLC (Continued)

U002277597

Meth Code: H061 - Fuel Blending Prior To Energy Recovery At Another Site
Quantity Tons: 0.3
Waste Quantity: 600
Quantity Unit: P
Additional Code 1: F002
Additional Code 2: F001
Additional Code 3: D039
Additional Code 4: D001
Additional Code 5: Not reported

Shipment Date: 20131107
Creation Date: 2/18/2014 22:15:13
Receipt Date: 20131122
Manifest ID: 012146539JJK
Trans EPA ID: CAR000239681
Trans Name: GREEN COMPASS ENVIRONMENTAL SOLUTIONS LLC
Trans 2 EPA ID: CAR000236471
Trans 2 Name: GREEN COMPASS ENVIRONMENTAL SOLUTIONS LLC
TSDf EPA ID: CAD028409019
Trans Name: CROSBY & OVERTON INC
TSDf Alt EPA ID: Not reported
TSDf Alt Name: Not reported
Waste Code Description: 551 - Laboratory waste chemicals 561 Detergent and soap
RCRA Code: Not reported
Meth Code: H141 - Storage, Bulking, And/Or Transfer Off Site--No Treatment/Reovery (H010-H129) Or (H131-H135)

Quantity Tons: 0.025
Waste Quantity: 50
Quantity Unit: P
Additional Code 1: Not reported
Additional Code 2: Not reported
Additional Code 3: Not reported
Additional Code 4: Not reported
Additional Code 5: Not reported

Shipment Date: 20131107
Creation Date: 1/12/2014 22:15:07
Receipt Date: 20131125
Manifest ID: 012146537JJK
Trans EPA ID: CAR000239681
Trans Name: GREEN COMPASS ENVIRONMENTAL SOLUTIONS LLC
Trans 2 EPA ID: CAR000236471
Trans 2 Name: GREEN COMPASS ENVIRONMENTAL SOLUTIONS LLC
TSDf EPA ID: CAD982444481
Trans Name: FILTER RECYCLING SERVICE
TSDf Alt EPA ID: Not reported
TSDf Alt Name: Not reported
Waste Code Description: 221 - Waste oil and mixed oil
RCRA Code: Not reported
Meth Code: H141 - Storage, Bulking, And/Or Transfer Off Site--No Treatment/Reovery (H010-H129) Or (H131-H135)

Quantity Tons: 0.114
Waste Quantity: 30
Quantity Unit: G
Additional Code 1: Not reported
Additional Code 2: Not reported
Additional Code 3: Not reported

Map ID
Direction
Distance
Elevation

MAP FINDINGS

Site

Database(s)

EDR ID Number
EPA ID Number

WEHO DOMAIN LLC (Continued)

U002277597

| | |
|-------------------------|--|
| Additional Code 4: | Not reported |
| Additional Code 5: | Not reported |
| Shipment Date: | 20131107 |
| Creation Date: | 12/27/2013 22:15:07 |
| Receipt Date: | 20131119 |
| Manifest ID: | 012146538JJK |
| Trans EPA ID: | CAR000239681 |
| Trans Name: | GREEN COMPASS ENVIRONMENTAL SOLUTIONS LLC |
| Trans 2 EPA ID: | CAR000236471 |
| Trans 2 Name: | GREEN COMPASS ENVIRONMENTAL SOLUTIONS LLC |
| TSDF EPA ID: | CAT000646117 |
| Trans Name: | CHEMICAL WASTE MANAGEMENT |
| TSDF Alt EPA ID: | Not reported |
| TSDF Alt Name: | Not reported |
| Waste Code Description: | 343 - Unspecified organic liquid mixture |
| RCRA Code: | D001 |
| Meth Code: | H141 - Storage, Bulking, And/Or Transfer Off Site--No Treatment/Reovery (H010-H129) Or (H131-H135) |
| Quantity Tons: | 0.04 |
| Waste Quantity: | 80 |
| Quantity Unit: | P |
| Additional Code 1: | Not reported |
| Additional Code 2: | Not reported |
| Additional Code 3: | Not reported |
| Additional Code 4: | Not reported |
| Additional Code 5: | Not reported |
| Shipment Date: | 20131107 |
| Creation Date: | 2/18/2014 22:15:13 |
| Receipt Date: | 20131122 |
| Manifest ID: | 012146539JJK |
| Trans EPA ID: | CAR000239681 |
| Trans Name: | GREEN COMPASS ENVIRONMENTAL SOLUTIONS LLC |
| Trans 2 EPA ID: | CAR000236471 |
| Trans 2 Name: | GREEN COMPASS ENVIRONMENTAL SOLUTIONS LLC |
| TSDF EPA ID: | CAD028409019 |
| Trans Name: | CROSBY & OVERTON INC |
| TSDF Alt EPA ID: | Not reported |
| TSDF Alt Name: | Not reported |
| Waste Code Description: | 551 - Laboratory waste chemicals 561 Detergent and soap |
| RCRA Code: | D002 |
| Meth Code: | H141 - Storage, Bulking, And/Or Transfer Off Site--No Treatment/Reovery (H010-H129) Or (H131-H135) |
| Quantity Tons: | 0.05 |
| Waste Quantity: | 100 |
| Quantity Unit: | P |
| Additional Code 1: | Not reported |
| Additional Code 2: | Not reported |
| Additional Code 3: | Not reported |
| Additional Code 4: | Not reported |
| Additional Code 5: | Not reported |
| Shipment Date: | 20131107 |
| Creation Date: | 2/18/2014 22:15:13 |
| Receipt Date: | 20131122 |
| Manifest ID: | 012146539JJK |

Map ID
Direction
Distance
Elevation

MAP FINDINGS

Site

Database(s)

EDR ID Number
EPA ID Number

WEHO DOMAIN LLC (Continued)

U002277597

| | |
|-------------------------|--|
| Trans EPA ID: | CAR000239681 |
| Trans Name: | GREEN COMPASS ENVIRONMENTAL SOLUTIONS LLC |
| Trans 2 EPA ID: | CAR000236471 |
| Trans 2 Name: | GREEN COMPASS ENVIRONMENTAL SOLUTIONS LLC |
| TSDf EPA ID: | CAD028409019 |
| Trans Name: | CROSBY & OVERTON INC |
| TSDf Alt EPA ID: | Not reported |
| TSDf Alt Name: | Not reported |
| Waste Code Description: | 551 - Laboratory waste chemicals 561 Detergent and soap |
| RCRA Code: | D002 |
| Meth Code: | H141 - Storage, Bulking, And/Or Transfer Off Site--No Treatment/Reovery (H010-H129) Or (H131-H135) |
| Quantity Tons: | 0.175 |
| Waste Quantity: | 350 |
| Quantity Unit: | P |
| Additional Code 1: | Not reported |
| Additional Code 2: | Not reported |
| Additional Code 3: | Not reported |
| Additional Code 4: | Not reported |
| Additional Code 5: | Not reported |
| Shipment Date: | 20131014 |
| Creation Date: | 4/15/2014 22:15:05 |
| Receipt Date: | 20131107 |
| Manifest ID: | 011438201JJK |
| Trans EPA ID: | CAD072953771 |
| Trans Name: | UNITED PUMPING SERVICE INC |
| Trans 2 EPA ID: | CAR000236471 |
| Trans 2 Name: | GREEN COMPASS ENVIRONMENTAL SOLUTIONS LLC |
| TSDf EPA ID: | NVT330010000 |
| Trans Name: | US ECOLOGY INC |
| TSDf Alt EPA ID: | Not reported |
| TSDf Alt Name: | Not reported |
| Waste Code Description: | 132 - Aqueous solution w/metals (< restricted levels and see waste code 121 for a list of metals |
| RCRA Code: | D007 |
| Meth Code: | H132 - Landfill Or Surface Impoundment That Will Be Closed As Landfill(To Include On-Site Treatment And/Or Stabilization) |
| Quantity Tons: | 5.73375 |
| Waste Quantity: | 1375 |
| Quantity Unit: | G |
| Additional Code 1: | Not reported |
| Additional Code 2: | Not reported |
| Additional Code 3: | Not reported |
| Additional Code 4: | Not reported |
| Additional Code 5: | Not reported |
| Shipment Date: | 20131007 |
| Creation Date: | 2/22/2014 22:15:18 |
| Receipt Date: | 20131022 |
| Manifest ID: | 007498793JJK |
| Trans EPA ID: | CAR000049064 |
| Trans Name: | ECTI |
| Trans 2 EPA ID: | CAR000003715 |
| Trans 2 Name: | LUTREL TRUCKING |
| TSDf EPA ID: | AZC950823111 |
| Trans Name: | LA PAZ COUNTY LANDFILL |

Map ID
Direction
Distance
Elevation

MAP FINDINGS

Site

Database(s)

EDR ID Number
EPA ID Number

WEHO DOMAIN LLC (Continued)

U002277597

TSDF Alt EPA ID: Not reported
TSDF Alt Name: Not reported
Waste Code Description: 151 - Asbestos-containing waste
RCRA Code: Not reported
Meth Code: H132 - Landfill Or Surface Impoundment That Will Be Closed As Landfill(To Include On-Site Treatment And/Or Stabilization)

Quantity Tons: 0.8
Waste Quantity: 2
Quantity Unit: Y
Additional Code 1: Not reported
Additional Code 2: Not reported
Additional Code 3: Not reported
Additional Code 4: Not reported
Additional Code 5: Not reported

Additional Info:

Year: 2014
Gen EPA ID: CAC002744104

Shipment Date: 20140107
Creation Date: 6/6/2014 22:15:06
Receipt Date: 20140120
Manifest ID: 007500938JJK
Trans EPA ID: CAR000049064
Trans Name: ECTI
Trans 2 EPA ID: CAR000173518
Trans 2 Name: A RODRIGUEZ TRANSPORTATION
TSDF EPA ID: AZC950823111
Trans Name: LA PAZ COUNTY LANDFILL
TSDF Alt EPA ID: Not reported
TSDF Alt Name: Not reported
Waste Code Description: 151 - Asbestos-containing waste
RCRA Code: Not reported
Meth Code: H132 - Landfill Or Surface Impoundment That Will Be Closed As Landfill(To Include On-Site Treatment And/Or Stabilization)

Quantity Tons: 8
Waste Quantity: 20
Quantity Unit: Y
Additional Code 1: Not reported
Additional Code 2: Not reported
Additional Code 3: Not reported
Additional Code 4: Not reported
Additional Code 5: Not reported

HIST CORTESE:

edr_fname: FAITH PLATING
edr_fadd1: 7141 SANTA MONICA
City,State,Zip: WEST HOLLYWOOD, CA 90046
Region: CORTESE
Facility County Code: 19
Reg By: LTNKA
Reg Id: I-00156

LOS ANGELES CO. HMS:

Name: FAITH PLATING CO
Address: 7141 SANTA MONICA BLVD

Map ID
Direction
Distance
Elevation

MAP FINDINGS

Site

Database(s)

EDR ID Number
EPA ID Number

WEHO DOMAIN LLC (Continued)

U002277597

City,State,Zip: WEST HOLLYWOOD, CA 900465899
Region: LA
Permit Category: I
Facility Id: 000155-100156
Facility Type: 01
Facility Status: Closed
Area: 5J
Permit Number: 000009871
Permit Status: Closed

Name: FAITH PLATING CO
Address: 7141 SANTA MONICA BLVD
City,State,Zip: WEST HOLLYWOOD, CA 900465899
Region: LA
Permit Category: I
Facility Id: 000155-100156
Facility Type: 01
Facility Status: Closed
Area: 5J
Permit Number: 000J12557
Permit Status: Closed

Name: FAITH PLATING CO
Address: 7141 SANTA MONICA BLVD
City,State,Zip: WEST HOLLYWOOD, CA 900465899
Region: LA
Permit Category: I
Facility Id: 000155-100156
Facility Type: 11
Facility Status: Closed
Area: 5J
Permit Number: 00012557J
Permit Status: Closed

Name: DOMAIN WH LLC
Address: 7141 SANTA MONICA BLVD
City,State,Zip: WEST HOLLYWOOD, CA 900465899
Region: LA
Permit Category: Not reported
Facility Id: 000155-057922
Facility Type: Not reported
Facility Status: OPEN
Area: 5J
Permit Number: Not reported
Permit Status: Not reported

Name: WEHO DOMAIN LLC
Address: 7141 SANTA MONICA BLVD
City,State,Zip: WEST HOLLYWOOD, CA 900465899
Region: LA
Permit Category: I
Facility Id: 000155-060009
Facility Type: 01
Facility Status: Closed
Area: 5J
Permit Number: 000844542
Permit Status: Closed

Map ID
Direction
Distance
Elevation

MAP FINDINGS

Site

Database(s)

EDR ID Number
EPA ID Number

WEHO DOMAIN LLC (Continued)

U002277597

Name: FAITH PLATING CO
Address: 7141 SANTA MONICA BLVD
City,State,Zip: WEST HOLLYWOOD, CA 900465899
Region: LA
Permit Category: T
Facility Id: 000155-000156
Facility Type: 0
Facility Status: Removed
Area: 5J
Permit Number: 00001294T
Permit Status: Removed

NPDES:

Name: DOMAIN
Address: 7141 SANTA MONICA BLVD
City,State,Zip: WEST HOLLYWOOD, CA 90046
Facility Status: Not reported
NPDES Number: Not reported
Region: Not reported
Agency Number: Not reported
Regulatory Measure ID: Not reported
Place ID: Not reported
Order Number: Not reported
WDID: 4 19C367044
Regulatory Measure Type: Construction
Program Type: Not reported
Adoption Date Of Regulatory Measure: Not reported
Effective Date Of Regulatory Measure: Not reported
Termination Date Of Regulatory Measure: Not reported
Expiration Date Of Regulatory Measure: Not reported
Discharge Address: Not reported
Discharge Name: Not reported
Discharge City: Not reported
Discharge State: Not reported
Discharge Zip: Not reported
Status: Terminated
Status Date: 04/25/2017
Operator Name: Maple Construction CA LP
Operator Address: 5790 Fleet Street Suite 140
Operator City: Carlsbad
Operator State: California
Operator Zip: 92008

NPDES as of 03/2018:

NPDES Number: CAS000002
Status: Terminated
Agency Number: 0
Region: 4
Regulatory Measure ID: 438059
Order Number: 2009-0009-DWQ
Regulatory Measure Type: Enrollee
Place ID: Not reported
WDID: 4 19C367044
Program Type: Construction
Adoption Date Of Regulatory Measure: Not reported
Effective Date Of Regulatory Measure: 07/09/2013
Expiration Date Of Regulatory Measure: Not reported

Map ID
Direction
Distance
Elevation

MAP FINDINGS

Site

Database(s)

EDR ID Number
EPA ID Number

WEHO DOMAIN LLC (Continued)

U002277597

Termination Date Of Regulatory Measure: 04/18/2017
Discharge Name: Maple Construction CA LP
Discharge Address: 5790 Fleet Street Suite 140
Discharge City: Carlsbad
Discharge State: California
Discharge Zip: 92008
Received Date: Not reported
Processed Date: Not reported
Status: Not reported
Status Date: Not reported
Place Size: Not reported
Place Size Unit: Not reported
Contact: Not reported
Contact Title: Not reported
Contact Phone: Not reported
Contact Phone Ext: Not reported
Contact Email: Not reported
Operator Name: Not reported
Operator Address: Not reported
Operator City: Not reported
Operator State: Not reported
Operator Zip: Not reported
Operator Contact: Not reported
Operator Contact Title: Not reported
Operator Contact Phone: Not reported
Operator Contact Phone Ext: Not reported
Operator Contact Email: Not reported
Operator Type: Not reported
Developer: Not reported
Developer Address: Not reported
Developer City: Not reported
Developer State: Not reported
Developer Zip: Not reported
Developer Contact: Not reported
Developer Contact Title: Not reported
Constype Linear Utility Ind: Not reported
Emergency Phone: Not reported
Emergency Phone Ext: Not reported
Constype Above Ground Ind: Not reported
Constype Below Ground Ind: Not reported
Constype Cable Line Ind: Not reported
Constype Comm Line Ind: Not reported
Constype Commercial Ind: Not reported
Constype Electrical Line Ind: Not reported
Constype Gas Line Ind: Not reported
Constype Industrial Ind: Not reported
Constype Other Description: Not reported
Constype Other Ind: Not reported
Constype Recons Ind: Not reported
Constype Residential Ind: Not reported
Constype Transport Ind: Not reported
Constype Utility Description: Not reported
Constype Utility Ind: Not reported
Constype Water Sewer Ind: Not reported
Dir Discharge Uswater Ind: Not reported
Receiving Water Name: Not reported
Certifier: Not reported

Map ID
Direction
Distance
Elevation

MAP FINDINGS

Site

Database(s)

EDR ID Number
EPA ID Number

WEHO DOMAIN LLC (Continued)

U002277597

Certifier Title: Not reported
Certification Date: Not reported
Primary Sic: Not reported
Secondary Sic: Not reported
Tertiary Sic: Not reported

NPDES Number: Not reported
Status: Not reported
Agency Number: Not reported
Region: 4
Regulatory Measure ID: 438059
Order Number: Not reported
Regulatory Measure Type: Construction
Place ID: Not reported
WDID: 4 19C367044
Program Type: Not reported
Adoption Date Of Regulatory Measure: Not reported
Effective Date Of Regulatory Measure: Not reported
Expiration Date Of Regulatory Measure: Not reported
Termination Date Of Regulatory Measure: 04/18/2017
Discharge Name: Not reported
Discharge Address: Not reported
Discharge City: Not reported
Discharge State: Not reported
Discharge Zip: Not reported
Received Date: 06/27/2013
Processed Date: 07/09/2013
Status: Terminated
Status Date: 04/25/2017
Place Size: 1.3
Place Size Unit: Acres
Contact: John Singleton
Contact Title: Project Superintendent
Contact Phone: 805-210-1667
Contact Phone Ext: Not reported
Contact Email: john@gljpartners.com
Operator Name: Maple Construction CA LP
Operator Address: 5790 Fleet Street Suite 140
Operator City: Carlsbad
Operator State: California
Operator Zip: 92008
Operator Contact: Todd Phillips
Operator Contact Title: Sr. Project Manager
Operator Contact Phone: 760-431-3366
Operator Contact Phone Ext: 113
Operator Contact Email: tphillips@tcresidential.com
Operator Type: Private Business
Developer: Maple Construction CA LP
Developer Address: 5790 Fleet Street Suite 140
Developer City: Carlsbad
Developer State: California
Developer Zip: 92008
Developer Contact: Todd Phillips
Developer Contact Title: Sr. Project Manager
Constype Linear Utility Ind: N
Emergency Phone: 805-210-1667
Emergency Phone Ext: Not reported

Map ID
Direction
Distance
Elevation

MAP FINDINGS

Site

Database(s)

EDR ID Number
EPA ID Number

WEHO DOMAIN LLC (Continued)

U002277597

Constype Above Ground Ind: N
Constype Below Ground Ind: N
Constype Cable Line Ind: N
Constype Comm Line Ind: N
Constype Commercial Ind: Y
Constype Electrical Line Ind: N
Constype Gas Line Ind: N
Constype Industrial Ind: N
Constype Other Description: Not reported
Constype Other Ind: N
Constype Recons Ind: N
Constype Residential Ind: Y
Constype Transport Ind: N
Constype Utility Description: Not reported
Constype Utility Ind: N
Constype Water Sewer Ind: N
Dir Discharge Uswater Ind: N
Receiving Water Name: Not reported
Certifier: Todd Phillips
Certifier Title: Sr. Project Manager
Certification Date: 27-JUN-13
Primary Sic: Not reported
Secondary Sic: Not reported
Tertiary Sic: Not reported

CIWQS:

Name: DOMAIN
Address: 7141 SANTA MONICA BLVD
City,State,Zip: WEST HOLLYWOOD, CA 90046
Agency: Maple Construction CA LP
Agency Address: 5790 Fleet Street Suite 140, Carlsbad, CA 92008
Place/Project Type: Construction - Commercial, Residential
SIC/NAICS: Not reported
Region: 4
Program: CONSTW
Regulatory Measure Status: Terminated
Regulatory Measure Type: Storm water construction
Order Number: 2009-0009-DWQ
WDID: 4 19C367044
NPDES Number: CAS000002
Adoption Date: Not reported
Effective Date: 07/09/2013
Termination Date: 04/18/2017
Expiration/Review Date: Not reported
Design Flow: Not reported
Major/Minor: Not reported
Complexity: Not reported
TTWQ: Not reported
Enforcement Actions within 5 years: 0
Violations within 5 years: 0
Latitude: 34.09015
Longitude: -118.34578

CERS:

Name: FAITH PLATING

Map ID
Direction
Distance
Elevation

MAP FINDINGS

Site

Database(s)

EDR ID Number
EPA ID Number

WEHO DOMAIN LLC (Continued)

U002277597

Address: 7141 SANTA MONICA BLVD W
City,State,Zip: WEST HOLLYWOOD, CA 90048
Site ID: 226802
CERS ID: T0603702679
CERS Description: Leaking Underground Storage Tank Cleanup Site

Affiliation:

Affiliation Type Desc: Local Agency Caseworker
Entity Name: JOHN AWUJO - LOS ANGELES COUNTY
Entity Title: Not reported
Affiliation Address: 900 S FREMONT AVE
Affiliation City: ALHAMBRA
Affiliation State: CA
Affiliation Country: Not reported
Affiliation Zip: Not reported
Affiliation Phone: 6264583507

Affiliation Type Desc: Regional Board Caseworker
Entity Name: YUE RONG - LOS ANGELES RWQCB (REGION 4)
Entity Title: Not reported
Affiliation Address: 320 W. 4TH ST., SUITE 200
Affiliation City: Los Angeles
Affiliation State: CA
Affiliation Country: Not reported
Affiliation Zip: Not reported
Affiliation Phone: Not reported

HWTS:

Name: WEHO DOMAIN LLC
Address: 7141 SANTA MONICA BLVD
Address 2: Not reported
City,State,Zip: WEST HOLLYWOOD, CA 900465817
EPA ID: CAC002744104
Inactive Date: 12/16/2013
Create Date: 09/16/2013
Last Act Date: 12/18/2013
Mailing Name: Not reported
Mailing Address: 1 FINANCIAL PLZ STE 1700
Mailing Address 2: Not reported
Mailing City,State,Zip: HARTFORD, CT 061032601
Owner Name: WEHO DOMAIN LLC
Owner Address: 1 FINANCIAL PLZ STE 1700
Owner Address 2: Not reported
Owner City,State,Zip: HARTFORD, CT 061032601
Contact Name: JOHN READY
Contact Address: 1 FINANCIAL PLZ STE 1700
Contact Address 2: Not reported
City,State,Zip: HARTFORD, CT 061032601

NAICS:

EPA ID: CAC002744104
Create Date: 2013-09-16 15:36:55
NAICS Code: 23322
NAICS Description: Multifamily Housing Construction
Issued EPA ID Date: 2013-09-16 15:36:55
Inactive Date: 2013-12-16 15:36:55
Facility Name: WEHO DOMAIN LLC

Map ID
 Direction
 Distance
 Elevation

MAP FINDINGS

Site

Database(s)

EDR ID Number
 EPA ID Number

WEHO DOMAIN LLC (Continued)

U002277597

Facility Address: 7141 SANTA MONICA BLVD
 Facility Address 2: Not reported
 Facility City: WEST HOLLYWOOD
 Facility County: 19
 Facility State: CA
 Facility Zip: 900465817

BL345
WSW
1/2-1
0.945 mi.
4992 ft.
Relative:
Lower
Actual:
286 ft.

FAITH PLATING
7141 AND 7155 SANTA MONICA BLVD.
WEST HOLLYWOOD, CA 90046

ENVIROSTOR **S108195962**
VCP **N/A**
NON-CASE INFO

Site 2 of 2 in cluster BL

ENVIROSTOR:
 Name: FAITH PLATING CO.
 Address: 7141 SANTA MONICA BOULEVARD
 City,State,Zip: WEST HOLLYWOOD, CA 90046
 Facility ID: 71002584
 Status: No Action Required
 Status Date: 02/26/2004
 Site Code: Not reported
 Site Type: Tiered Permit
 Site Type Detailed: Tiered Permit
 Acres: Not reported
 NPL: NO
 Regulatory Agencies: NONE SPECIFIED
 Lead Agency: NONE SPECIFIED
 Program Manager: Not reported
 Supervisor: Not reported
 Division Branch: Cleanup Chatsworth
 Assembly: 50
 Senate: 26
 Special Program: Not reported
 Restricted Use: NO
 Site Mgmt Req: NONE SPECIFIED
 Funding: Not reported
 Latitude: 34.09095
 Longitude: -118.3458
 APN: NONE SPECIFIED
 Past Use: NONE SPECIFIED
 Potential COC: NONE SPECIFIED
 Confirmed COC: NONE SPECIFIED
 Potential Description: NONE SPECIFIED
 Alias Name: CAD076941251
 Alias Type: EPA Identification Number
 Alias Name: 71002584
 Alias Type: Envirostor ID Number

Completed Info:
 Completed Area Name: PROJECT WIDE
 Completed Sub Area Name: Not reported
 Completed Document Type: Phase I Verification
 Completed Date: 02/26/2004
 Comments: Inspection report sent on 2/26/2004

Completed Area Name: PROJECT WIDE
 Completed Sub Area Name: Not reported

Map ID
Direction
Distance
Elevation

MAP FINDINGS

Site

Database(s)

EDR ID Number
EPA ID Number

FAITH PLATING (Continued)

S108195962

Completed Document Type: Phase 1
Completed Date: 02/26/2004
Comments: Not reported

Future Area Name: Not reported
Future Sub Area Name: Not reported
Future Document Type: Not reported
Future Due Date: Not reported
Schedule Area Name: Not reported
Schedule Sub Area Name: Not reported
Schedule Document Type: Not reported
Schedule Due Date: Not reported
Schedule Revised Date: Not reported

Name: FAITH PLATING
Address: 7141 AND 7155 SANTA MONICA BLVD.
City,State,Zip: WEST HOLLYWOOD, CA 90046
Facility ID: 60000429
Status: Active
Status Date: 08/17/2012
Site Code: 301564
Site Type: Voluntary Cleanup
Site Type Detailed: Voluntary Cleanup
Acres: 1.33
NPL: NO
Regulatory Agencies: SMBRP
Lead Agency: SMBRP
Program Manager: Don Indermill
Supervisor: Philip Chandler
Division Branch: Cleanup Chatsworth
Assembly: 50
Senate: 26
Special Program: Voluntary Cleanup Program
Restricted Use: NO
Site Mgmt Req: NONE SPECIFIED
Funding: Responsible Party
Latitude: 34.09100
Longitude: -118.3455
APN: NONE SPECIFIED
Past Use: FUEL - VEHICLE STORAGE/ REFUELING, HAZARDOUS WASTE STORAGE - TANKS/CONTAINERS, METAL FINISHING, METAL PLATING - CHROME, METAL PLATING - OTHER, OFFICE BUILDING, PAINT/DEPAINT FACILITY, VEHICLE MAINTENANCE, WASTE - INDUSTRIAL TREATMENT FACILITY, WASTE - INDUSTRIAL WASTE LINE, METAL PLATING - CHROME
Potential COC: Arsenic Asbestos Containing Materials (ACM Benzene Total Chromium (1:6 ratio Cr VI:Cr III Lead Tetrachloroethylene (PCE TPH-diesel TPH-gas TPH-MOTOR OIL Cadmium and compounds Chromium III Chromium VI Nickel 1,2,4-Trimethylbenzene 1,3,5-Trimethylbenzene Barium and compounds Chromium VI Dichlorodifluoromethane Toluene
Confirmed COC: Barium and compounds Toluene Dichlorodifluoromethane 40001-NO 1,2,4-Trimethylbenzene 1,3,5-Trimethylbenzene Tetrachloroethylene (PCE TPH-diesel TPH-gas Cadmium and compounds 30152-NO 30153-NO Nickel 30001-NO Benzene Total Chromium (1:6 ratio Cr VI:Cr III Lead TPH-MOTOR OIL Chromium VI
Potential Description: IA, OTH, SOIL, SV, OTH, SOIL
Alias Name: 110033615256
Alias Type: EPA (FRS #)

Map ID
Direction
Distance
Elevation

MAP FINDINGS

Site

Database(s)

EDR ID Number
EPA ID Number

FAITH PLATING (Continued)

S108195962

Alias Name: 301297
Alias Type: Project Code (Site Code)
Alias Name: 301564
Alias Type: Project Code (Site Code)
Alias Name: 60000429
Alias Type: Envirostor ID Number

Completed Info:

Completed Area Name: PROJECT WIDE
Completed Sub Area Name: Not reported
Completed Document Type: Voluntary Cleanup Agreement
Completed Date: 09/19/2006
Comments: Not reported

Completed Area Name: PROJECT WIDE
Completed Sub Area Name: Not reported
Completed Document Type: Annual Oversight Cost Estimate
Completed Date: 10/10/2013
Comments: Not reported

Completed Area Name: PROJECT WIDE
Completed Sub Area Name: Not reported
Completed Document Type: Removal Action Design
Completed Date: 09/12/2013
Comments: Approved

Completed Area Name: PROJECT WIDE
Completed Sub Area Name: Not reported
Completed Document Type: Fact Sheets
Completed Date: 08/19/2008
Comments: Fact Sheet

Completed Area Name: PROJECT WIDE
Completed Sub Area Name: Not reported
Completed Document Type: Public Notice
Completed Date: 09/29/2008
Comments: Completed

Completed Area Name: PROJECT WIDE
Completed Sub Area Name: Not reported
Completed Document Type: Removal Action Completion Report
Completed Date: 10/29/2014
Comments: Sidewalk soil, vapor barrier, and groundwater monitoring for 2 years now can be worked on.

Completed Area Name: PROJECT WIDE
Completed Sub Area Name: Not reported
Completed Document Type: Other Report
Completed Date: 09/12/2013
Comments: Sampling done for further soil classification for disposal requirements.

Completed Area Name: PROJECT WIDE
Completed Sub Area Name: Not reported
Completed Document Type: Monitoring Report
Completed Date: 09/12/2013
Comments: Approved

Map ID
Direction
Distance
Elevation

MAP FINDINGS

Site

Database(s)

EDR ID Number
EPA ID Number

FAITH PLATING (Continued)

S108195962

Completed Area Name: PROJECT WIDE
Completed Sub Area Name: Not reported
Completed Document Type: Fieldwork
Completed Date: 09/17/2014
Comments: RACR submitted to verify confirmation sampling.

Completed Area Name: PROJECT WIDE
Completed Sub Area Name: Not reported
Completed Document Type: Monitoring Report
Completed Date: 06/27/2017
Comments: Not reported

Completed Area Name: PROJECT WIDE
Completed Sub Area Name: Not reported
Completed Document Type: Voluntary Cleanup Agreement
Completed Date: 08/17/2012
Comments: Signed

Completed Area Name: PROJECT WIDE
Completed Sub Area Name: Not reported
Completed Document Type: Annual Oversight Cost Estimate
Completed Date: 10/10/2013
Comments: Sent

Completed Area Name: PROJECT WIDE
Completed Sub Area Name: Not reported
Completed Document Type: Annual Oversight Cost Estimate
Completed Date: 09/24/2014
Comments: Not reported

Completed Area Name: PROJECT WIDE
Completed Sub Area Name: Not reported
Completed Document Type: Annual Oversight Cost Estimate
Completed Date: 09/28/2018
Comments: Not reported

Completed Area Name: PROJECT WIDE
Completed Sub Area Name: Not reported
Completed Document Type: Preliminary Endangerment Assessment Report
Completed Date: 10/25/2006
Comments: Completed and sent a response letter with attached comments to Kevin Batchelor/Hanover Properties, and PSI regarding review of the 2 PEAE reports (Phase I-III) along with a request for a new workplan.

Completed Area Name: PROJECT WIDE
Completed Sub Area Name: Not reported
Completed Document Type: Phase 1
Completed Date: 10/25/2006
Comments: Same comment as for the Phase II-III report review.

Completed Area Name: PROJECT WIDE
Completed Sub Area Name: Not reported
Completed Document Type: Site Characterization Workplan
Completed Date: 03/26/2007
Comments: DTSC letter stating that the 2nd draft of the Workplan is acceptable, provided attached comments are included in the SCR.

Map ID
Direction
Distance
Elevation

MAP FINDINGS

Site

Database(s)

EDR ID Number
EPA ID Number

FAITH PLATING (Continued)

S108195962

Completed Area Name: PROJECT WIDE
Completed Sub Area Name: Not reported
Completed Document Type: Site Characterization Report
Completed Date: 08/01/2008
Comments: Report accepted, clarification of risk and cleanup levels will be addressed in Risk Assessment.

Completed Area Name: PROJECT WIDE
Completed Sub Area Name: Not reported
Completed Document Type: Removal Action Workplan
Completed Date: 03/13/2009
Comments: Translation completed, Response to Comments sent, RAW approved.

Completed Area Name: PROJECT WIDE
Completed Sub Area Name: Not reported
Completed Document Type: Risk Assessment Report
Completed Date: 08/07/2008
Comments: Risk Assessment approved.

Completed Area Name: PROJECT WIDE
Completed Sub Area Name: Not reported
Completed Document Type: Fieldwork
Completed Date: 03/10/2008
Comments: Two monitoring wells were installed and sampled to further define Chrome 6 lateral extent.

Completed Area Name: PROJECT WIDE
Completed Sub Area Name: Not reported
Completed Document Type: Supplemental Site Investigation Report
Completed Date: 07/08/2008
Comments: Not reported

Completed Area Name: PROJECT WIDE
Completed Sub Area Name: Not reported
Completed Document Type: Well Installation Workplan
Completed Date: 01/30/2008
Comments: Not reported

Completed Area Name: PROJECT WIDE
Completed Sub Area Name: Not reported
Completed Document Type: Site Characterization Report
Completed Date: 12/20/2007
Comments: Not reported

Future Area Name: PROJECT WIDE
Future Sub Area Name: Not reported
Future Document Type: Certification
Future Due Date: 2020
Schedule Area Name: Not reported
Schedule Sub Area Name: Not reported
Schedule Document Type: Not reported
Schedule Due Date: Not reported
Schedule Revised Date: Not reported

VCP:

Name: FAITH PLATING
Address: 7141 AND 7155 SANTA MONICA BLVD.

Map ID
Direction
Distance
Elevation

MAP FINDINGS

Site

Database(s)

EDR ID Number
EPA ID Number

FAITH PLATING (Continued)

S108195962

City,State,Zip: WEST HOLLYWOOD, CA 90046
Facility ID: 60000429
Site Type: Voluntary Cleanup
Site Type Detail: Voluntary Cleanup
Site Mgmt. Req.: NONE SPECIFIED
Acres: 1.33
National Priorities List: NO
Cleanup Oversight Agencies: SMBRP
Lead Agency: SMBRP
Lead Agency Description: DTSC - Site Cleanup Program
Project Manager: Don Indermill
Supervisor: Philip Chandler
Division Branch: Cleanup Chatsworth
Site Code: 301564
Assembly: 50
Senate: 26
Special Programs Code: Voluntary Cleanup Program
Status: Active
Status Date: 08/17/2012
Restricted Use: NO
Funding: Responsible Party
Lat/Long: 34.09100 / -118.3455
APN: NONE SPECIFIED
Past Use: FUEL - VEHICLE STORAGE/ REFUELING, HAZARDOUS WASTE STORAGE - TANKS/CONTAINERS, METAL FINISHING, METAL PLATING - CHROME, METAL PLATING - OTHER, OFFICE BUILDING, PAINT/DEPAINT FACILITY, VEHICLE MAINTENANCE, WASTE - INDUSTRIAL TREATMENT FACILITY, WASTE - INDUSTRIAL WASTE LINE, METAL PLATING - CHROME
Potential COC: 30001, 40001, 30003, 30005, 30013, 30022, 30024, 30025, 3002502, 30108, 30152, 30153, 30407, 30577, 30578, 30067, 30153, 30191, 30550
Confirmed COC: 30067,, ,30550,30191,, ,40001-NO,30577,30578,30022,30024,30025,30108,30152-NO,30153-NO,30407, 30001-NO,30003,30005,30013,3002502,, ,30153
Potential Description: IA, OTH, SOIL, SV, OTH, SOIL
Alias Name: 110033615256
Alias Type: EPA (FRS #)
Alias Name: 301297
Alias Type: Project Code (Site Code)
Alias Name: 301564
Alias Type: Project Code (Site Code)
Alias Name: 60000429
Alias Type: Envirostor ID Number
Completed Info:
Completed Area Name: PROJECT WIDE
Completed Sub Area Name: Not reported
Completed Document Type: Voluntary Cleanup Agreement
Completed Date: 09/19/2006
Comments: Not reported
Completed Area Name: PROJECT WIDE
Completed Sub Area Name: Not reported
Completed Document Type: Annual Oversight Cost Estimate
Completed Date: 10/10/2013
Comments: Not reported
Completed Area Name: PROJECT WIDE
Completed Sub Area Name: Not reported

Map ID
Direction
Distance
Elevation

MAP FINDINGS

Site

Database(s)

EDR ID Number
EPA ID Number

FAITH PLATING (Continued)

S108195962

Completed Document Type: Removal Action Design

Completed Date: 09/12/2013

Comments: Approved

Completed Area Name: PROJECT WIDE

Completed Sub Area Name: Not reported

Completed Document Type: Fact Sheets

Completed Date: 08/19/2008

Comments: Fact Sheet

Completed Area Name: PROJECT WIDE

Completed Sub Area Name: Not reported

Completed Document Type: Public Notice

Completed Date: 09/29/2008

Comments: Completed

Completed Area Name: PROJECT WIDE

Completed Sub Area Name: Not reported

Completed Document Type: Removal Action Completion Report

Completed Date: 10/29/2014

Comments: Sidewalk soil, vapor barrier, and groundwater monitoring for 2 years now can be worked on.

Completed Area Name: PROJECT WIDE

Completed Sub Area Name: Not reported

Completed Document Type: Other Report

Completed Date: 09/12/2013

Comments: Sampling done for further soil classification for disposal requirements.

Completed Area Name: PROJECT WIDE

Completed Sub Area Name: Not reported

Completed Document Type: Monitoring Report

Completed Date: 09/12/2013

Comments: Approved

Completed Area Name: PROJECT WIDE

Completed Sub Area Name: Not reported

Completed Document Type: Fieldwork

Completed Date: 09/17/2014

Comments: RACR submitted to verify confirmation sampling.

Completed Area Name: PROJECT WIDE

Completed Sub Area Name: Not reported

Completed Document Type: Monitoring Report

Completed Date: 06/27/2017

Comments: Not reported

Completed Area Name: PROJECT WIDE

Completed Sub Area Name: Not reported

Completed Document Type: Voluntary Cleanup Agreement

Completed Date: 08/17/2012

Comments: Signed

Completed Area Name: PROJECT WIDE

Completed Sub Area Name: Not reported

Completed Document Type: Annual Oversight Cost Estimate

Map ID
Direction
Distance
Elevation

MAP FINDINGS

Site

Database(s)

EDR ID Number
EPA ID Number

FAITH PLATING (Continued)

S108195962

Completed Date: 10/10/2013
Comments: Sent

Completed Area Name: PROJECT WIDE
Completed Sub Area Name: Not reported
Completed Document Type: Annual Oversight Cost Estimate
Completed Date: 09/24/2014
Comments: Not reported

Completed Area Name: PROJECT WIDE
Completed Sub Area Name: Not reported
Completed Document Type: Annual Oversight Cost Estimate
Completed Date: 09/28/2018
Comments: Not reported

Completed Area Name: PROJECT WIDE
Completed Sub Area Name: Not reported
Completed Document Type: Preliminary Endangerment Assessment Report
Completed Date: 10/25/2006
Comments: Completed and sent a response letter with attached comments to Kevin Batchelor/Hanover Properties, and PSI regarding review of the 2 PEAE reports (Phase I-III) along with a request for a new workplan.

Completed Area Name: PROJECT WIDE
Completed Sub Area Name: Not reported
Completed Document Type: Phase 1
Completed Date: 10/25/2006
Comments: Same comment as for the Phase II-III report review.

Completed Area Name: PROJECT WIDE
Completed Sub Area Name: Not reported
Completed Document Type: Site Characterization Workplan
Completed Date: 03/26/2007
Comments: DTSC letter stating that the 2nd draft of the Workplan is acceptable, provided attached comments are included in the SCR.

Completed Area Name: PROJECT WIDE
Completed Sub Area Name: Not reported
Completed Document Type: Site Characterization Report
Completed Date: 08/01/2008
Comments: Report accepted, clarification of risk and cleanup levels will be addressed in Risk Assessment.

Completed Area Name: PROJECT WIDE
Completed Sub Area Name: Not reported
Completed Document Type: Removal Action Workplan
Completed Date: 03/13/2009
Comments: Translation completed, Response to Comments sent, RAW approved.

Completed Area Name: PROJECT WIDE
Completed Sub Area Name: Not reported
Completed Document Type: Risk Assessment Report
Completed Date: 08/07/2008
Comments: Risk Assessment approved.

Completed Area Name: PROJECT WIDE
Completed Sub Area Name: Not reported

Map ID
Direction
Distance
Elevation

MAP FINDINGS

Site

Database(s)

EDR ID Number
EPA ID Number

FAITH PLATING (Continued)

S108195962

Completed Document Type: Fieldwork
Completed Date: 03/10/2008
Comments: Two monitoring wells were installed and sampled to further define Chrome 6 lateral extent.

Completed Area Name: PROJECT WIDE
Completed Sub Area Name: Not reported
Completed Document Type: Supplemental Site Investigation Report
Completed Date: 07/08/2008
Comments: Not reported

Completed Area Name: PROJECT WIDE
Completed Sub Area Name: Not reported
Completed Document Type: Well Installation Workplan
Completed Date: 01/30/2008
Comments: Not reported

Completed Area Name: PROJECT WIDE
Completed Sub Area Name: Not reported
Completed Document Type: Site Characterization Report
Completed Date: 12/20/2007
Comments: Not reported

Future Area Name: PROJECT WIDE
Future Sub Area Name: Not reported
Future Document Type: Certification
Future Due Date: 2020
Schedule Area Name: Not reported
Schedule Sub Area Name: Not reported
Schedule Document Type: Not reported
Schedule Due Date: Not reported
Schedule Revised Date: Not reported

NON-CASE INFO:

Name: FAITH PLATING
Address: 7141 AND 7155 SANTA MONICA BLVD.
City,State,Zip: WEST HOLLYWOOD, CA 90046
Global ID: T10000013477
Case Type: Non-Case Information
Status: Pending Review
Status Date: 09/23/2019
Lead Agency: LOS ANGELES RWQCB (REGION 4)
Case Worker: Not reported
Local Agency: Not reported
RB Case Number: Not reported
Loc Case Number: Not reported
File Location: Not reported
Potential Contaminants of Concern: Not reported
Potential Media Affected: Not reported
Site History: Not reported
Begin Date: 2019-09-23 00:00:00
How Discovered: Not reported
How Discovered Description: Not reported
Stop Method: Not reported
Stop Description: Not reported
Latitude: 34.09109
Longitude: -118.34591

Map ID
Direction
Distance
Elevation

MAP FINDINGS

Site

Database(s)

EDR ID Number
EPA ID Number

FAITH PLATING (Continued)

S108195962

Geotracker:

http://geotracker.waterboards.ca.gov/profile_report.asp?global_id=T10000013477

BM346
ENE
1/2-1
0.950 mi.
5017 ft.
Relative:
Higher
Actual:
431 ft.

BOBS CLEANERS
5823 FRANKLIN AVE
HOLLYWOOD, CA 90028
Site 1 of 2 in cluster BM

RCRA-SQG 1000595650
ENVIROSTOR CAD983596016
FINDS
ECHO
DRYCLEANERS
HAZNET
LA Co. Site Mitigation
HWTS

RCRA-SQG:

Date form received by agency: 1992-02-27 00:00:00.0
Facility name: BOBS CLEANERS
Facility address: 5823 FRANKLIN AVE
HOLLYWOOD, CA 90028
EPA ID: CAD983596016
Mailing address: FRANKLIN AVE
HOLLYWOOD, CA 90028
Contact: BYUNG AHN
Contact address: 5823 FRANKLIN AVE
HOLLYWOOD, CA 90028
Contact country: US
Contact telephone: 213-464-1539
Contact email: Not reported
EPA Region: 09
Classification: Small Small Quantity Generator
Description: Handler: generates more than 100 and less than 1000 kg of hazardous waste during any calendar month and accumulates less than 6000 kg of hazardous waste at any time; or generates 100 kg or less of hazardous waste during any calendar month, and accumulates more than 1000 kg of hazardous waste at any time

Owner/Operator Summary:

Owner/operator name: BYUNG AHN
Owner/operator address: 5823 FRANKLIN AVE
HOLLYWOOD, CA 90068
Owner/operator country: Not reported
Owner/operator telephone: 213-464-1539
Owner/operator email: Not reported
Owner/operator fax: Not reported
Owner/operator extension: Not reported
Legal status: Private
Owner/Operator Type: Owner
Owner/Op start date: Not reported
Owner/Op end date: Not reported

Owner/operator name: NOT REQUIRED
Owner/operator address: NOT REQUIRED
NOT REQUIRED, ME 99999
Owner/operator country: Not reported
Owner/operator telephone: 415-555-1212
Owner/operator email: Not reported
Owner/operator fax: Not reported
Owner/operator extension: Not reported
Legal status: Private
Owner/Operator Type: Operator

Map ID
Direction
Distance
Elevation

MAP FINDINGS

Site

Database(s)

EDR ID Number
EPA ID Number

BOBS CLEANERS (Continued)

1000595650

Owner/Op start date: Not reported
Owner/Op end date: Not reported

Handler Activities Summary:

U.S. importer of hazardous waste: No
Mixed waste (haz. and radioactive): No
Recycler of hazardous waste: No
Transporter of hazardous waste: No
Treater, storer or disposer of HW: No
Underground injection activity: No
On-site burner exemption: No
Furnace exemption: No
Used oil fuel burner: No
Used oil processor: No
User oil refiner: No
Used oil fuel marketer to burner: No
Used oil Specification marketer: No
Used oil transfer facility: No
Used oil transporter: No

Violation Status: No violations found

ENVIROSTOR:

Name: BOB'S CLEANERS
Address: 5823 FRANKLIN AVENUE
City,State,Zip: HOLLYWOOD, CA 90068
Facility ID: 19720027
Status: Refer: 1248 Local Agency
Status Date: 03/09/2004
Site Code: Not reported
Site Type: Evaluation
Site Type Detailed: Evaluation
Acres: 0
NPL: NO
Regulatory Agencies: LOS ANGELES COUNTY
Lead Agency: LOS ANGELES COUNTY
Program Manager: Not reported
Supervisor: Referred - Not Assigned
Division Branch: Cleanup Cypress
Assembly: 42
Senate: Not reported
Special Program: Not reported
Restricted Use: NO
Site Mgmt Req: NONE SPECIFIED
Funding: Not Applicable
Latitude: 34.10529
Longitude: -118.3164
APN: 5587-016-036
Past Use: NONE SPECIFIED
Potential COC: NONE SPECIFIED
Confirmed COC: NONE SPECIFIED
Potential Description: NONE SPECIFIED
Alias Name: 5587-016-036
Alias Type: APN
Alias Name: 19720027
Alias Type: Envirostor ID Number

Map ID
Direction
Distance
Elevation

MAP FINDINGS

Site

Database(s)

EDR ID Number
EPA ID Number

BOBS CLEANERS (Continued)

1000595650

Completed Info:

Completed Area Name: PROJECT WIDE
Completed Sub Area Name: Not reported
Completed Document Type: SB 1248 Notification
Completed Date: 03/05/2004
Comments: Not reported

Future Area Name: Not reported
Future Sub Area Name: Not reported
Future Document Type: Not reported
Future Due Date: Not reported
Schedule Area Name: Not reported
Schedule Sub Area Name: Not reported
Schedule Document Type: Not reported
Schedule Due Date: Not reported
Schedule Revised Date: Not reported

FINDS:

Registry ID: 110002853760

Click Here:

Environmental Interest/Information System:

California Hazardous Waste Tracking System - Datamart (HWTS-DATAMART) provides California with information on hazardous waste shipments for generators, transporters, and treatment, storage, and disposal facilities.

RCRAInfo is a national information system that supports the Resource Conservation and Recovery Act (RCRA) program through the tracking of events and activities related to facilities that generate, transport, and treat, store, or dispose of hazardous waste. RCRAInfo allows RCRA program staff to track the notification, permit, compliance, and corrective action activities required under RCRA.

STATE MASTER

[Click this hyperlink](#) while viewing on your computer to access additional FINDS: detail in the EDR Site Report.

ECHO:

Envid: 1000595650
Registry ID: 110002853760
DFR URL: <http://echo.epa.gov/detailed-facility-report?fid=110002853760>
Name: BOBS CLEANERS
Address: 5823 FRANKLIN AVE
City,State,Zip: HOLLYWOOD, CA 90028

DRYCLEANERS:

Name: BOBS CLEANERS
Address: 5823 FRANKLIN AVE
City,State,Zip: HOLLYWOOD, CA 900280000
EPA Id: CAD983596016
NAICS Code: 81232
NAICS Description: Drycleaning and Laundry Services (except Coin-Operated)
SIC Code: 7211
SIC Description: Power Laundries, Family and Commercial
Create Date: 07/05/1991
Facility Active: No

Map ID
Direction
Distance
Elevation

MAP FINDINGS

Site

Database(s)

EDR ID Number
EPA ID Number

BOBS CLEANERS (Continued)

1000595650

Inactive Date: 06/30/2004
Facility Addr2: Not reported
Owner Name: BYUNG AHN
Owner Address: 5823 FRANKLIN AVE
Owner Address 2: Not reported
Owner Telephone: 3234641539
Contact Name: TAE W. KIM/OWNER
Contact Address: 5823 FRANKLIN AVE
Contact Address 2: Not reported
Contact Telephone: 3234641539
Mailing Name: Not reported
Mailing Address 1: 5823 FRANKLIN AVE
Mailing Address 2: Not reported
Mailing City: LOS ANGELES
Mailing State: CA
Mailing Zip: 900285609
Owner Fax: Not reported
Region Code: 4

Name: BOBS CLEANERS
Address: 5823 FRANKLIN AVE
City,State,Zip: HOLLYWOOD, CA 900280000
EPA Id: CAL000376686
NAICS Code: 81232
NAICS Description: Drycleaning and Laundry Services (except Coin-Operated)
SIC Code: 7211
SIC Description: Power Laundries, Family and Commercial
Create Date: 07/26/2012
Facility Active: Yes
Inactive Date: Not reported
Facility Addr2: Not reported
Owner Name: TAEWON KIM/ JAY HONG
Owner Address: 5823 FRANKLIN AVE
Owner Address 2: Not reported
Owner Telephone: 8187051728
Contact Name: JAY HONG, MANAGER
Contact Address: 19943 ASH LN
Contact Address 2: Not reported
Contact Telephone: 3234641539
Mailing Name: Not reported
Mailing Address 1: 5823 FRANKLIN AVE
Mailing Address 2: Not reported
Mailing City: LOS ANGELES
Mailing State: CA
Mailing Zip: 900285609
Owner Fax: 0000000000
Region Code: 3

HAZNET:

Name: BOBS CLEANERS
Address: 5823 FRANKLIN AVE
Address 2: Not reported
City,State,Zip: HOLLYWOOD, CA 900280000
Contact: TAE W. KIM/OWNER
Telephone: 3234641539
Mailing Name: Not reported
Mailing Address: 5823 FRANKLIN AVE

Map ID
Direction
Distance
Elevation

MAP FINDINGS

Site

Database(s)

EDR ID Number
EPA ID Number

BOBS CLEANERS (Continued)

1000595650

Year: 2003
Gepaid: CAD983596016
TSD EPA ID: CAD008302903
CA Waste Code: 211 - Halogenated solvents (chloroforms, methyl chloride, perchloroethylene, etc)
Disposal Method: H01 - Transfer Station
Tons: 0.08

Year: 2003
Gepaid: CAD983596016
TSD EPA ID: CAD008302903
CA Waste Code: 211 - Halogenated solvents (chloroforms, methyl chloride, perchloroethylene, etc)
Disposal Method: -
Tons: Not reported

Year: 1998
Gepaid: CAD983596016
TSD EPA ID: CAD981397417
CA Waste Code: 211 - Halogenated solvents (chloroforms, methyl chloride, perchloroethylene, etc)
Disposal Method: R01 - Recycler
Tons: 0.2107

Year: 1995
Gepaid: CAD983596016
TSD EPA ID: CAD981397417
CA Waste Code: 211 - Halogenated solvents (chloroforms, methyl chloride, perchloroethylene, etc)
Disposal Method: R01 - Recycler
Tons: 0.2107

Additional Info:

Year: 1998
Gen EPA ID: CAD983596016

Shipment Date: 19980917
Creation Date: 1/5/1999 0:00:00
Receipt Date: 19980918
Manifest ID: 98536236
Trans EPA ID: CAD981414386
Trans Name: Not reported
Trans 2 EPA ID: Not reported
Trans 2 Name: Not reported
TSD EPA ID: CAD981397417
Trans Name: Not reported
TSD EPA ID: Not reported
TSD EPA Alt Name: Not reported
Waste Code Description: 211 - Halogenated solvents (chloroform, methyl chloride, perchloroethylene, etc.)

RCRA Code: F002
Meth Code: R01 - Recycler
Quantity Tons: 0
Waste Quantity: 0
Quantity Unit: Not reported
Additional Code 1: Not reported

Map ID
Direction
Distance
Elevation

MAP FINDINGS

Site

Database(s)

EDR ID Number
EPA ID Number

BOBS CLEANERS (Continued)

1000595650

| | |
|-------------------------|--|
| Additional Code 2: | Not reported |
| Additional Code 3: | Not reported |
| Additional Code 4: | Not reported |
| Additional Code 5: | Not reported |
| Shipment Date: | 19980917 |
| Creation Date: | 1/5/1999 0:00:00 |
| Receipt Date: | 19980918 |
| Manifest ID: | 98536236 |
| Trans EPA ID: | CAD981414386 |
| Trans Name: | Not reported |
| Trans 2 EPA ID: | Not reported |
| Trans 2 Name: | Not reported |
| TSDF EPA ID: | CAD981397417 |
| Trans Name: | Not reported |
| TSDF Alt EPA ID: | Not reported |
| TSDF Alt Name: | Not reported |
| Waste Code Description: | 211 - Halogenated solvents (chloroform, methyl chloride, perchloroethylene, etc. |
| RCRA Code: | F002 |
| Meth Code: | R01 - Recycler |
| Quantity Tons: | 0.2107 |
| Waste Quantity: | 0.25 |
| Quantity Unit: | Y |
| Additional Code 1: | Not reported |
| Additional Code 2: | Not reported |
| Additional Code 3: | Not reported |
| Additional Code 4: | Not reported |
| Additional Code 5: | Not reported |
| Additional Info: | |
| Year: | 1995 |
| Gen EPA ID: | CAD983596016 |
| Shipment Date: | 19950810 |
| Creation Date: | 7/26/1996 0:00:00 |
| Receipt Date: | 19950811 |
| Manifest ID: | 95474255 |
| Trans EPA ID: | CAD981414386 |
| Trans Name: | Not reported |
| Trans 2 EPA ID: | Not reported |
| Trans 2 Name: | Not reported |
| TSDF EPA ID: | CAD981397417 |
| Trans Name: | Not reported |
| TSDF Alt EPA ID: | Not reported |
| TSDF Alt Name: | Not reported |
| Waste Code Description: | 211 - Halogenated solvents (chloroform, methyl chloride, perchloroethylene, etc. |
| RCRA Code: | F002 |
| Meth Code: | R01 - Recycler |
| Quantity Tons: | 0 |
| Waste Quantity: | 0 |
| Quantity Unit: | G |
| Additional Code 1: | Not reported |
| Additional Code 2: | Not reported |
| Additional Code 3: | Not reported |
| Additional Code 4: | Not reported |

Map ID
Direction
Distance
Elevation

MAP FINDINGS

Site

Database(s)

EDR ID Number
EPA ID Number

BOBS CLEANERS (Continued)

1000595650

| | |
|-------------------------|--|
| Additional Code 5: | Not reported |
| Shipment Date: | 19950810 |
| Creation Date: | 7/26/1996 0:00:00 |
| Receipt Date: | 19950811 |
| Manifest ID: | 95474255 |
| Trans EPA ID: | CAD981414386 |
| Trans Name: | Not reported |
| Trans 2 EPA ID: | Not reported |
| Trans 2 Name: | Not reported |
| TSDf EPA ID: | CAD981397417 |
| Trans Name: | Not reported |
| TSDf Alt EPA ID: | Not reported |
| TSDf Alt Name: | Not reported |
| Waste Code Description: | 211 - Halogenated solvents (chloroform, methyl chloride, perchloroethylene, etc. |
| RCRA Code: | F002 |
| Meth Code: | R01 - Recycler |
| Quantity Tons: | 0.2107 |
| Waste Quantity: | 0.25 |
| Quantity Unit: | Y |
| Additional Code 1: | Not reported |
| Additional Code 2: | Not reported |
| Additional Code 3: | Not reported |
| Additional Code 4: | Not reported |
| Additional Code 5: | Not reported |
| Additional Info: | |
| Year: | 2003 |
| Gen EPA ID: | CAD983596016 |
| Shipment Date: | 20030129 |
| Creation Date: | 5/21/2003 18:32:18 |
| Receipt Date: | 20030130 |
| Manifest ID: | 22625303 |
| Trans EPA ID: | CAR000036921 |
| Trans Name: | Not reported |
| Trans 2 EPA ID: | Not reported |
| Trans 2 Name: | Not reported |
| TSDf EPA ID: | CAD008302903 |
| Trans Name: | Not reported |
| TSDf Alt EPA ID: | CAD008302903 |
| TSDf Alt Name: | Not reported |
| Waste Code Description: | 211 - Halogenated solvents (chloroform, methyl chloride, perchloroethylene, etc. |
| RCRA Code: | F002 |
| Meth Code: | - Not reported |
| Quantity Tons: | Not reported |
| Waste Quantity: | Not reported |
| Quantity Unit: | Not reported |
| Additional Code 1: | Not reported |
| Additional Code 2: | Not reported |
| Additional Code 3: | Not reported |
| Additional Code 4: | Not reported |
| Additional Code 5: | Not reported |
| Shipment Date: | 20030129 |

Map ID
Direction
Distance
Elevation

MAP FINDINGS

Site

Database(s)

EDR ID Number
EPA ID Number

BOBS CLEANERS (Continued)

1000595650

Creation Date: 5/21/2003 18:32:18
Receipt Date: 20030130
Manifest ID: 22625303
Trans EPA ID: CAR000036921
Trans Name: Not reported
Trans 2 EPA ID: Not reported
Trans 2 Name: Not reported
TSDF EPA ID: CAD008302903
Trans Name: Not reported
TSDF Alt EPA ID: CAD008302903
TSDF Alt Name: Not reported
Waste Code Description: 211 - Halogenated solvents (chloroform, methyl chloride, perchloroethylene, etc.

RCRA Code: F002
Meth Code: H01 - Transfer Station
Quantity Tons: 0.08
Waste Quantity: 160
Quantity Unit: P
Additional Code 1: Not reported
Additional Code 2: Not reported
Additional Code 3: Not reported
Additional Code 4: Not reported
Additional Code 5: Not reported

LA Co. Site Mitigation:

Name: BOB'S CLEANERS
Address: 5823 FRANKLIN AVE
City,State,Zip: HOLLYWOOD, CA 90068
Facility ID: FA0011562
Status: Not reported
Site ID: SD0000090
Jurisdiction: County
Case ID: RO0000094
Abated: No
Assigned To: Richard Clark
Entered Date: 03/04/2004
Abated Date: Not reported

HWTS:

Name: BOBS CLEANERS
Address: 5823 FRANKLIN AVE
Address 2: Not reported
City,State,Zip: HOLLYWOOD, CA 900280000
EPA ID: CAD983596016
Inactive Date: 06/30/2004
Create Date: 07/05/1991
Last Act Date: 03/28/2005
Mailing Name: Not reported
Mailing Address: 5823 FRANKLIN AVE
Mailing Address 2: Not reported
Mailing City,State,Zip: LOS ANGELES, CA 900285609
Owner Name: BYUNG AHN
Owner Address: 5823 FRANKLIN AVE
Owner Address 2: Not reported
Owner City,State,Zip: LOS ANGELES, CA 900280000
Contact Name: TAE W. KIM/OWNER

Map ID
Direction
Distance
Elevation

MAP FINDINGS

Site

Database(s)

EDR ID Number
EPA ID Number

BOBS CLEANERS (Continued)

1000595650

Contact Address: 5823 FRANKLIN AVE
Contact Address 2: Not reported
City,State,Zip: LOS ANGELES, CA 900280000

NAICS:

EPA ID: CAD983596016
Create Date: 2002-03-14 16:36:27
NAICS Code: 81232
NAICS Description: Drycleaning and Laundry Services (except Coin-Operated)
Issued EPA ID Date: 1991-07-05 00:00:00
Inactive Date: 2004-06-30 15:01:00
Facility Name: BOBS CLEANERS
Facility Address: 5823 FRANKLIN AVE
Facility Address 2: Not reported
Facility City: HOLLYWOOD
Facility County: 19
Facility State: CA
Facility Zip: 900280000

Name: BOBS CLEANERS
Address: 5823 FRANKLIN AVE
Address 2: Not reported
City,State,Zip: HOLLYWOOD, CA 900280000
EPA ID: CAL000376686
Inactive Date: Not reported
Create Date: 07/26/2012
Last Act Date: 08/15/2019
Mailing Name: Not reported
Mailing Address: 5823 FRANKLIN AVE
Mailing Address 2: Not reported
Mailing City,State,Zip: LOS ANGELES, CA 900285609
Owner Name: TAEWON KIM/ JAY HONG
Owner Address: 5823 FRANKLIN AVE
Owner Address 2: Not reported
Owner City,State,Zip: LOS ANGELES, CA 900280000
Contact Name: JAY HONG, MANAGER
Contact Address: 19943 ASH LN
Contact Address 2: Not reported
City,State,Zip: NORTHRIDGE, CA 91326

NAICS:

EPA ID: CAL000376686
Create Date: 2012-07-26 08:23:18
NAICS Code: 81232
NAICS Description: Drycleaning and Laundry Services (except Coin-Operated)
Issued EPA ID Date: 2012-07-26 08:23:18
Inactive Date: Not reported
Facility Name: BOBS CLEANERS
Facility Address: 5823 FRANKLIN AVE
Facility Address 2: Not reported
Facility City: HOLLYWOOD
Facility County: 19
Facility State: CA
Facility Zip: 900280000

Map ID
Direction
Distance
Elevation

MAP FINDINGS

Site

Database(s) EDR ID Number
EPA ID Number

BM347
NE
1/2-1
0.952 mi.
5026 ft.

5825 W. FRANKLIN AVE
LOS ANGELES, CA 90031

Site 2 of 2 in cluster BM

CHMIRS S105882672
N/A

Relative:
Higher

CHMIRS:

Actual:
433 ft.

Name: Not reported
Address: 5825 W. FRANKLIN AVE
City,State,Zip: LOS ANGELES, CA 90031
OES Incident Number: 2-0801
OES notification: 02/11/2002
OES Date: Not reported
OES Time: Not reported
Date Completed: Not reported
Property Use: Not reported
Agency Id Number: Not reported
Agency Incident Number: Not reported
Time Notified: Not reported
Time Completed: Not reported
Surrounding Area: Not reported
Estimated Temperature: Not reported
Property Management: Not reported
More Than Two Substances Involved?: Not reported
Resp Agncy Personel # Of Decontaminated: Not reported
Responding Agency Personel # Of Injuries: Not reported
Responding Agency Personel # Of Fatalities: Not reported
Others Number Of Decontaminated: Not reported
Others Number Of Injuries: Not reported
Others Number Of Fatalities: Not reported
Vehicle Make/year: Not reported
Vehicle License Number: Not reported
Vehicle State: Not reported
Vehicle Id Number: Not reported
CA DOT PUC/ICC Number: Not reported
Company Name: Not reported
Reporting Officer Name/ID: Not reported
Report Date: Not reported
Facility Telephone: Not reported
Waterway Involved: Yes
Waterway: Ballona Creek
Spill Site: Not reported
Cleanup By: Contractor
Containment: Not reported
What Happened: Not reported
Type: Not reported
Measure: Not reported
Other: Not reported
Date/Time: Not reported
Year: 2002
Agency: City of Los Angeles, Sanitation
Incident Date: 2/11/2002 12:00:00 AM
Admin Agency: Los Angeles City Fire Department
Amount: Not reported
Contained: Yes
Site Type: Merchant/Business
E Date: Not reported
Substance: sewage
Gallons: 2352

Map ID
 Direction
 Distance
 Elevation

MAP FINDINGS

Site

Database(s)

EDR ID Number
 EPA ID Number

(Continued)

S105882672

| | |
|------------------------|---|
| Unknown: | 0 |
| Substance #2: | Not reported |
| Substance #3: | Not reported |
| Evacuations: | 0 |
| Number of Injuries: | 0 |
| Number of Fatalities: | 0 |
| #1 Pipeline: | Not reported |
| #2 Pipeline: | Not reported |
| #3 Pipeline: | Not reported |
| #1 Vessel >= 300 Tons: | Not reported |
| #2 Vessel >= 300 Tons: | Not reported |
| #3 Vessel >= 300 Tons: | Not reported |
| Evacs: | Not reported |
| Injuries: | Not reported |
| Fatals: | Not reported |
| Comments: | Not reported |
| Description: | Blockage occurred in an underground sewer causing the spill. All was contained.except 96 gallons that went into a storm drain that empties into Ballona Creek. It is used for recreation and eventually ends at Santa Monica Bay. The Bay is 20 miles from the storm drain. |

348
SSE
1/2-1
0.954 mi.
5036 ft.

HOLLYWOOD AUTO SERVICE
655 ROSSMORE AVE N
LOS ANGELES, CA 90004

LUST
Cortese
HIST CORTESE
CERS

S102431442
N/A

Relative:
Lower
Actual:
273 ft.

| | | | |
|------------------|-------------------------------------|--------------------|--------------|
| Relative: | | LUST REG 4: | |
| Lower | Region: | 4 | |
| | Regional Board: | 04 | |
| Actual: | County: | Los Angeles | |
| 273 ft. | Facility Id: | 900040334 | |
| | Status: | Case Closed | |
| | Substance: | Gasoline | |
| | Substance Quantity: | Not reported | |
| | Local Case No: | Not reported | |
| | Case Type: | Soil | |
| | Abatement Method Used at the Site: | | Not reported |
| | Global ID: | T0603700454 | |
| | W Global ID: | Not reported | |
| | Staff: | UNK | |
| | Local Agency: | 19050 | |
| | Cross Street: | MELROSE | |
| | Enforcement Type: | Not reported | |
| | Date Leak Discovered: | 10/24/1995 | |
| | Date Leak First Reported: | | 11/2/1995 |
| | Date Leak Record Entered: | 12/7/1995 | |
| | Date Confirmation Began: | 10/24/1995 | |
| | Date Leak Stopped: | 10/24/1995 | |
| | Date Case Last Changed on Database: | | 3/6/1996 |
| | Date the Case was Closed: | | 3/6/1996 |
| | How Leak Discovered: | Tank Closure | |
| | How Leak Stopped: | Not reported | |
| | Cause of Leak: | UNK | |
| | Leak Source: | Tank | |
| | Operator: | GERVOUS HELTON | |

Map ID
Direction
Distance
Elevation

MAP FINDINGS

Site

Database(s)

EDR ID Number
EPA ID Number

HOLLYWOOD AUTO SERVICE (Continued)

S102431442

Water System: Not reported
Well Name: Not reported
Approx. Dist To Production Well (ft): 7855.5485224533812208484899657
Source of Cleanup Funding: Tank
Preliminary Site Assessment Workplan Submitted: Not reported
Preliminary Site Assessment Began: Not reported
Pollution Characterization Began: Not reported
Remediation Plan Submitted: Not reported
Remedial Action Underway: Not reported
Post Remedial Action Monitoring Began: Not reported
Enforcement Action Date: Not reported
Historical Max MTBE Date: Not reported
Hist Max MTBE Conc in Groundwater: Not reported
Hist Max MTBE Conc in Soil: Not reported
Significant Interim Remedial Action Taken: Not reported
GW Qualifier: Not reported
Soil Qualifier: Not reported
Organization: Not reported
Owner Contact: Not reported
Responsible Party: GERVOUS HELTON
RP Address: PO BOX 23195 VENTURA CA 93002
Program: LUST
Lat/Long: 34.0830878 / -1
Local Agency Staff: PEJ
Beneficial Use: Not reported
Priority: Not reported
Cleanup Fund Id: Not reported
Suspended: Not reported
Assigned Name: Not reported
Summary: REMOVAL OF FIVE (5) UST OLD CASE
#951207-01

LUST:

Name: HOLLYWOOD AUTO SERVICE
Address: 655 ROSSMORE AVE N
City,State,Zip: LOS ANGELES, CA 90004
Lead Agency: LOS ANGELES, CITY OF
Case Type: LUST Cleanup Site
Geo Track: http://geotracker.waterboards.ca.gov/profile_report.asp?global_id=T0603700454
Global Id: T0603700454
Latitude: 34.083249
Longitude: -118.326967
Status: Completed - Case Closed
Status Date: 03/06/1996
Case Worker: EL
RB Case Number: 900040334
Local Agency: LOS ANGELES, CITY OF
File Location: Not reported
Local Case Number: Not reported
Potential Media Affect: Soil
Potential Contaminants of Concern: Gasoline
Site History: Not reported

LUST:

Global Id: T0603700454
Contact Type: Local Agency Caseworker
Contact Name: ELOY LUNA

Map ID
Direction
Distance
Elevation

MAP FINDINGS

Site

Database(s)

EDR ID Number
EPA ID Number

HOLLYWOOD AUTO SERVICE (Continued)

S102431442

Organization Name: LOS ANGELES, CITY OF
Address: 200 North Main Street, Suite 1780
City: LOS ANGELES
Email: eloy.luna@lacity.org
Phone Number: Not reported

Global Id: T0603700454
Contact Type: Regional Board Caseworker
Contact Name: YUE RONG
Organization Name: LOS ANGELES RWQCB (REGION 4)
Address: 320 W. 4TH ST., SUITE 200
City: Los Angeles
Email: yrong@waterboards.ca.gov
Phone Number: Not reported

LUST:

Global Id: T0603700454
Action Type: Other
Date: 10/24/1995
Action: Leak Discovery

Global Id: T0603700454
Action Type: Other
Date: 10/24/1995
Action: Leak Stopped

Global Id: T0603700454
Action Type: Other
Date: 11/02/1995
Action: Leak Reported

LUST:

Global Id: T0603700454
Status: Open - Case Begin Date
Status Date: 10/24/1995

Global Id: T0603700454
Status: Open - Site Assessment
Status Date: 10/24/1995

Global Id: T0603700454
Status: Completed - Case Closed
Status Date: 03/06/1996

CORTESE:

Name: HOLLYWOOD AUTO SERVICE
Address: 655 ROSSMORE AVE N
City,State,Zip: LOS ANGELES, CA 90004
Region: CORTESE
Envirostor Id: Not reported
Global ID: T0603700454
Site/Facility Type: LUST CLEANUP SITE
Cleanup Status: COMPLETED - CASE CLOSED
Status Date: Not reported
Site Code: Not reported

Map ID
Direction
Distance
Elevation

MAP FINDINGS

Site

Database(s)

EDR ID Number
EPA ID Number

HOLLYWOOD AUTO SERVICE (Continued)

S102431442

Latitude: Not reported
Longitude: Not reported
Owner: Not reported
Enf Type: Not reported
Swat R: Not reported
Flag: active
Order No: Not reported
Waste Discharge System No: Not reported
Effective Date: Not reported
Region 2: Not reported
WID Id: Not reported
Solid Waste Id No: Not reported
Waste Management Uit Name: Not reported
File Name: Active Open

HIST CORTESE:

edr_fname: HOLLYWOOD AUTO SERVICE
edr_fadd1: 655 ROSSMORE
City,State,Zip: LOS ANGELES, CA 90004
Region: CORTESE
Facility County Code: 19
Reg By: LTNKA
Reg Id: 900040334

CERS:

Name: HOLLYWOOD AUTO SERVICE
Address: 655 ROSSMORE AVE N
City,State,Zip: LOS ANGELES, CA 90004
Site ID: 208760
CERS ID: T0603700454
CERS Description: Leaking Underground Storage Tank Cleanup Site

Affiliation:

Affiliation Type Desc: Local Agency Caseworker
Entity Name: ELOY LUNA - LOS ANGELES, CITY OF
Entity Title: Not reported
Affiliation Address: 200 North Main Street, Suite 1780
Affiliation City: LOS ANGELES
Affiliation State: CA
Affiliation Country: Not reported
Affiliation Zip: Not reported
Affiliation Phone: Not reported

Affiliation Type Desc: Regional Board Caseworker
Entity Name: YUE RONG - LOS ANGELES RWQCB (REGION 4)
Entity Title: Not reported
Affiliation Address: 320 W. 4TH ST., SUITE 200
Affiliation City: Los Angeles
Affiliation State: CA
Affiliation Country: Not reported
Affiliation Zip: Not reported
Affiliation Phone: Not reported

Map ID
 Direction
 Distance
 Elevation

MAP FINDINGS

Site

Database(s) EDR ID Number
 EPA ID Number

349
SSE
1/2-1
0.958 mi.
5059 ft.

MELROSE ROSSMORE SHOPPING CENTER
5782-5788 MELROSE AVE.
LOS ANGELES, CA 90038

LUST **S106517284**
Cortese **N/A**

Relative:
Lower
Actual:
279 ft.

LUST REG 4:

| | | |
|---|----------------------------|-------------------------------|
| Region: | 4 | |
| Regional Board: | 04 | |
| County: | Los Angeles | |
| Facility Id: | 900380461 | |
| Status: | Pollution Characterization | |
| Substance: | Gasoline | |
| Substance Quantity: | Not reported | |
| Local Case No: | Not reported | |
| Case Type: | Groundwater | |
| Abatement Method Used at the Site: | | Not reported |
| Global ID: | T0603755415 | |
| W Global ID: | Not reported | |
| Staff: | MSH | |
| Local Agency: | 19050 | |
| Cross Street: | ROSSMORE AVE. | |
| Enforcement Type: | SEL | |
| Date Leak Discovered: | 2/6/2001 | |
| Date Leak First Reported: | | 3/22/2002 |
| Date Leak Record Entered: | Not reported | |
| Date Confirmation Began: | Not reported | |
| Date Leak Stopped: | Not reported | |
| Date Case Last Changed on Database: | | 7/8/2002 |
| Date the Case was Closed: | | Not reported |
| How Leak Discovered: | OM | |
| How Leak Stopped: | Other Means | |
| Cause of Leak: | UNK | |
| Leak Source: | Tank | |
| Operator: | Not reported | |
| Water System: | Not reported | |
| Well Name: | Not reported | |
| Approx. Dist To Production Well (ft): | | 7846.766769394034910281699841 |
| Source of Cleanup Funding: | | Tank |
| Preliminary Site Assessment Workplan Submitted: | 2/5/2001 | |
| Preliminary Site Assessment Began: | | Not reported |
| Pollution Characterization Began: | | 4/11/2003 |
| Remediation Plan Submitted: | | Not reported |
| Remedial Action Underway: | | Not reported |
| Post Remedial Action Monitoring Began: | | 3/22/2002 |
| Enforcement Action Date: | | Not reported |
| Historical Max MTBE Date: | | Not reported |
| Hist Max MTBE Conc in Groundwater: | | Not reported |
| Hist Max MTBE Conc in Soil: | | Not reported |
| Significant Interim Remedial Action Taken: | | Not reported |
| GW Qualifier: | Not reported | |
| Soil Qualifier: | Not reported | |
| Organization: | Not reported | |
| Owner Contact: | Not reported | |
| Responsible Party: | MR. TRACY SIZEMORE | |
| RP Address: | 1338 PHILLIPS BUILDING | |
| Program: | LUST | |
| Lat/Long: | 34.0835 / -1 | |
| Local Agency Staff: | UNK | |

Map ID
Direction
Distance
Elevation

MAP FINDINGS

Site

Database(s)

EDR ID Number
EPA ID Number

MELROSE ROSSMORE SHOPPING CENTER (Continued)

S106517284

Beneficial Use: Not reported
Priority: Not reported
Cleanup Fund Id: Not reported
Suspended: Not reported
Assigned Name: Not reported
Summary: Not reported

CORTESE:

Name: MELROSE ROSSMORE SHOPPING CENTER
Address: 5782-5788 MELROSE AVE.
City,State,Zip: LOS ANGELES, CA 90038
Region: CORTESE
Envirostor Id: Not reported
Global ID: T0603755415
Site/Facility Type: LUST CLEANUP SITE
Cleanup Status: COMPLETED - CASE CLOSED
Status Date: Not reported
Site Code: Not reported
Latitude: Not reported
Longitude: Not reported
Owner: Not reported
Enf Type: Not reported
Swat R: Not reported
Flag: active
Order No: Not reported
Waste Discharge System No: Not reported
Effective Date: Not reported
Region 2: Not reported
WID Id: Not reported
Solid Waste Id No: Not reported
Waste Management Uit Name: Not reported
File Name: Active Open

BN350 KHACHADOR SHNORHAVORIAN
ENE 5700 HOLLYWOOD BLVD
1/2-1 LOS ANGELES, CA 90028

HIST UST U001561226
CHMIRS N/A

0.973 mi.
5140 ft.

Site 1 of 2 in cluster BN

Relative:
Higher

HIST UST:

Actual:
390 ft.

Name: KHACHADOR SHNORHAVORIAN
Address: 5700 HOLLYWOOD BLVD
City,State,Zip: LOS ANGELES, CA 90028
File Number: 00027E81
URL: <http://geotracker.waterboards.ca.gov/ustpdfs/pdf/00027E81.pdf>
Region: STATE
Facility ID: 00000039956
Facility Type: Gas Station
Other Type: Not reported
Contact Name: SAME
Telephone: 2134630249
Owner Name: MOBIL OIL CORP.
Owner Address: 612 S. FLOWER ST.
Owner City,St,Zip: LOS ANGELES, CA 90017
Total Tanks: 0004

Tank Num: 001

Map ID
Direction
Distance
Elevation

MAP FINDINGS

Site

Database(s)

EDR ID Number
EPA ID Number

KHACHADOR SHNORHAVORIAN (Continued)

U001561226

Container Num: 1
Year Installed: Not reported
Tank Capacity: 0000280
Tank Used for: WASTE
Type of Fuel: WASTE OIL
Container Construction Thickness: Not reported
Leak Detection: Stock Inventor

Tank Num: 002
Container Num: 4
Year Installed: Not reported
Tank Capacity: 00012000
Tank Used for: PRODUCT
Type of Fuel: UNLEADED
Container Construction Thickness: Not reported
Leak Detection: Stock Inventor

Tank Num: 003
Container Num: 3
Year Installed: Not reported
Tank Capacity: 00006000
Tank Used for: PRODUCT
Type of Fuel: REGULAR
Container Construction Thickness: Not reported
Leak Detection: Stock Inventor

Tank Num: 004
Container Num: 2
Year Installed: Not reported
Tank Capacity: 00008000
Tank Used for: PRODUCT
Type of Fuel: PREMIUM
Container Construction Thickness: Not reported
Leak Detection: Stock Inventor

[Click here for Geo Tracker PDF:](#)

CHMIRS:

Name: Not reported
Address: 5700 HOLLYWOOD BLVD
City,State,Zip: LOS ANGELES, CA
OES Incident Number: 1-7208
OES notification: 12/13/2001
OES Date: Not reported
OES Time: Not reported
Date Completed: Not reported
Property Use: Not reported
Agency Id Number: Not reported
Agency Incident Number: Not reported
Time Notified: Not reported
Time Completed: Not reported
Surrounding Area: Not reported
Estimated Temperature: Not reported
Property Management: Not reported
More Than Two Substances Involved?: Not reported
Resp Agncy Personel # Of Decontaminated: Not reported
Responding Agency Personel # Of Injuries: Not reported

Map ID
Direction
Distance
Elevation

MAP FINDINGS

Site

Database(s)

EDR ID Number
EPA ID Number

KHACHADOR SHNORHAVORIAN (Continued)

U001561226

| | |
|---|--|
| Responding Agency Personel # Of Fatalities: | Not reported |
| Others Number Of Decontaminated: | Not reported |
| Others Number Of Injuries: | Not reported |
| Others Number Of Fatalities: | Not reported |
| Vehicle Make/year: | Not reported |
| Vehicle License Number: | Not reported |
| Vehicle State: | Not reported |
| Vehicle Id Number: | Not reported |
| CA DOT PUC/ICC Number: | Not reported |
| Company Name: | Not reported |
| Reporting Officer Name/ID: | Not reported |
| Report Date: | Not reported |
| Facility Telephone: | Not reported |
| Waterway Involved: | No |
| Waterway: | Not reported |
| Spill Site: | Not reported |
| Cleanup By: | Responsible Party |
| Containment: | Not reported |
| What Happened: | Not reported |
| Type: | Not reported |
| Measure: | Not reported |
| Other: | Not reported |
| Date/Time: | Not reported |
| Year: | 2001 |
| Agency: | Veeder Root |
| Incident Date: | 12/12/2001 12:00:00 AM |
| Admin Agency: | Los Angeles City Fire Department |
| Amount: | Not reported |
| Contained: | Yes |
| Site Type: | Service Station |
| E Date: | Not reported |
| Substance: | Gasoline componets;;; |
| Unknown: | unknown |
| Substance #2: | Not reported |
| Substance #3: | Not reported |
| Evacuations: | 0 |
| Number of Injuries: | 0 |
| Number of Fatalities: | 0 |
| #1 Pipeline: | Not reported |
| #2 Pipeline: | Not reported |
| #3 Pipeline: | Not reported |
| #1 Vessel >= 300 Tons: | Not reported |
| #2 Vessel >= 300 Tons: | Not reported |
| #3 Vessel >= 300 Tons: | Not reported |
| Evacs: | Not reported |
| Injuries: | Not reported |
| Fatals: | Not reported |
| Comments: | Not reported |
| Description: | The soil was contaminated during a repiping operation. |

Map ID
Direction
Distance
Elevation

MAP FINDINGS

Site

Database(s)

EDR ID Number
EPA ID Number

BN351 **CIRCLE K STORE 2211102 KYUNG SOOK HAHN**
ENE **5700 HOLLYWOOD BLVD**
1/2-1 **LOS ANGELES, CA 90028**
0.973 mi.
5140 ft. **Site 2 of 2 in cluster BN**

LUST **S101297036**
Cortese **N/A**
HAZNET
HIST CORTESE
CERS
HWTS

Relative:
Higher

Actual:
390 ft.

LUSTR REG 4:
Region: 4
Regional Board: 04
County: Los Angeles
Facility Id: 900280107
Status: Leak being confirmed
Substance: Waste Oil
Substance Quantity: Not reported
Local Case No: Not reported
Case Type: Soil
Abatement Method Used at the Site: Not reported
Global ID: T0603700759
W Global ID: Not reported
Staff: UNK
Local Agency: 19050
Cross Street: WILTON
Enforcement Type: Not reported
Date Leak Discovered: 7/28/1986
Date Leak First Reported: 8/1/1986
Date Leak Record Entered: 12/31/1986
Date Confirmation Began: 8/1/1986
Date Leak Stopped: 7/28/1986
Date Case Last Changed on Database: 8/11/1987
Date the Case was Closed: Not reported
How Leak Discovered: Tank Test
How Leak Stopped: Not reported
Cause of Leak: UNK
Leak Source: Tank
Operator: SHNORHAVORIAN, K
Water System: Not reported
Well Name: Not reported
Approx. Dist To Production Well (ft): 11640.890362020653954813408108
Source of Cleanup Funding: Tank
Preliminary Site Assessment Workplan Submitted: Not reported
Preliminary Site Assessment Began: Not reported
Pollution Characterization Began: Not reported
Remediation Plan Submitted: Not reported
Remedial Action Underway: Not reported
Post Remedial Action Monitoring Began: Not reported
Enforcement Action Date: Not reported
Historical Max MTBE Date: 8/19/2003
Hist Max MTBE Conc in Groundwater: 865
Hist Max MTBE Conc in Soil: 94000
Significant Interim Remedial Action Taken: Not reported
GW Qualifier: =
Soil Qualifier: =
Organization: Not reported
Owner Contact: Not reported
Responsible Party: MOBIL OIL CORPORATION
RP Address: PO BOX 2122, LOS ANGELES, CA 90028
Program: LUST
Lat/Long: 34.1015512 / -1

Map ID
Direction
Distance
Elevation

MAP FINDINGS

Site

Database(s)

EDR ID Number
EPA ID Number

CIRCLE K STORE 2211102 KYUNG SOOK HAHN (Continued)

S101297036

Local Agency Staff: PEJ
Beneficial Use: Not reported
Priority: Not reported
Cleanup Fund Id: Not reported
Suspended: Not reported
Assigned Name: Not reported
Summary: Not reported

LUST:

Name: FORMER MOBIL STATION #11-LMR
Address: 5700 HOLLYWOOD BLVD
City,State,Zip: HOLLYWOOD, CA 90028
Lead Agency: LOS ANGELES RWQCB (REGION 4)
Case Type: LUST Cleanup Site
Geo Track: http://geotracker.waterboards.ca.gov/profile_report.asp?global_id=T0603700759
Global Id: T0603700759
Latitude: 34.1015512
Longitude: -118.3136647
Status: Completed - Case Closed
Status Date: 07/25/2019
Case Worker: JR
RB Case Number: 900280107
Local Agency: LOS ANGELES, CITY OF
File Location: Regional Board
Local Case Number: 22403
Potential Media Affect: Aquifer used for drinking water supply
Potential Contaminants of Concern: Waste Oil / Motor / Hydraulic / Lubricating
Site History: Not reported

LUST:

Global Id: T0603700759
Contact Type: Local Agency Caseworker
Contact Name: ELOY LUNA
Organization Name: LOS ANGELES, CITY OF
Address: 200 North Main Street, Suite 1780
City: LOS ANGELES
Email: eloy.luna@lacity.org
Phone Number: Not reported

Global Id: T0603700759
Contact Type: Regional Board Caseworker
Contact Name: JAMES RYAN
Organization Name: LOS ANGELES RWQCB (REGION 4)
Address: West 4th Street, Suite 200
City: LOS ANGELES
Email: jamesw.ryan@waterboards.ca.gov
Phone Number: 2135766711

LUST:

Global Id: T0603700759
Action Type: ENFORCEMENT
Date: 03/01/2017
Action: Staff Letter

Global Id: T0603700759
Action Type: Other
Date: 07/28/1986

Map ID
Direction
Distance
Elevation

MAP FINDINGS

Site

Database(s)

EDR ID Number
EPA ID Number

CIRCLE K STORE 2211102 KYUNG SOOK HAHN (Continued)

S101297036

Action: Leak Discovery

Global Id: T0603700759
Action Type: RESPONSE
Date: 10/15/2010
Action: Monitoring Report - Semi-Annually

Global Id: T0603700759
Action Type: RESPONSE
Date: 01/15/2016
Action: Monitoring Report - Semi-Annually

Global Id: T0603700759
Action Type: RESPONSE
Date: 07/15/2015
Action: Monitoring Report - Quarterly

Global Id: T0603700759
Action Type: RESPONSE
Date: 04/01/2019
Action: Correspondence

Global Id: T0603700759
Action Type: RESPONSE
Date: 01/15/2019
Action: Monitoring Report - Semi-Annually

Global Id: T0603700759
Action Type: RESPONSE
Date: 07/15/2019
Action: Well Destruction Report

Global Id: T0603700759
Action Type: RESPONSE
Date: 07/15/2016
Action: Monitoring Report - Semi-Annually

Global Id: T0603700759
Action Type: RESPONSE
Date: 01/15/2017
Action: Monitoring Report - Semi-Annually

Global Id: T0603700759
Action Type: RESPONSE
Date: 08/31/2017
Action: Interim Remedial Action Report

Global Id: T0603700759
Action Type: ENFORCEMENT
Date: 12/27/2011
Action: Staff Letter

Global Id: T0603700759
Action Type: RESPONSE
Date: 01/18/2011
Action: Soil and Water Investigation Report

Map ID
Direction
Distance
Elevation

MAP FINDINGS

Site

Database(s)

EDR ID Number
EPA ID Number

CIRCLE K STORE 2211102 KYUNG SOOK HAHN (Continued)

S101297036

Global Id: T0603700759
Action Type: RESPONSE
Date: 07/15/2011
Action: Monitoring Report - Semi-Annually

Global Id: T0603700759
Action Type: RESPONSE
Date: 01/15/2018
Action: Monitoring Report - Semi-Annually

Global Id: T0603700759
Action Type: RESPONSE
Date: 07/15/2018
Action: Monitoring Report - Semi-Annually

Global Id: T0603700759
Action Type: RESPONSE
Date: 07/15/2017
Action: Monitoring Report - Semi-Annually

Global Id: T0603700759
Action Type: RESPONSE
Date: 12/15/2016
Action: Interim Remedial Action Report

Global Id: T0603700759
Action Type: RESPONSE
Date: 12/05/2013
Action: Other Workplan - Regulator Responded

Global Id: T0603700759
Action Type: RESPONSE
Date: 06/12/2014
Action: Pilot Study / Treatability Workplan - Regulator Responded

Global Id: T0603700759
Action Type: RESPONSE
Date: 09/02/2016
Action: Remedial Investigation Workplan - Regulator Responded

Global Id: T0603700759
Action Type: RESPONSE
Date: 01/03/2019
Action: Request for Closure - Regulator Responded

Global Id: T0603700759
Action Type: ENFORCEMENT
Date: 05/30/2017
Action: Staff Letter

Global Id: T0603700759
Action Type: Other
Date: 07/28/1986
Action: Leak Stopped

Global Id: T0603700759
Action Type: RESPONSE

Map ID
Direction
Distance
Elevation

MAP FINDINGS

Site

Database(s)

EDR ID Number
EPA ID Number

CIRCLE K STORE 2211102 KYUNG SOOK HAHN (Continued)

S101297036

Date: 12/15/2005
Action: Other Report / Document

Global Id: T0603700759
Action Type: RESPONSE
Date: 07/15/2011
Action: Remedial Progress Report

Global Id: T0603700759
Action Type: RESPONSE
Date: 01/15/2012
Action: Monitoring Report - Semi-Annually

Global Id: T0603700759
Action Type: RESPONSE
Date: 12/16/2011
Action: Soil and Water Investigation Report

Global Id: T0603700759
Action Type: RESPONSE
Date: 04/15/2012
Action: Monitoring Report - Quarterly

Global Id: T0603700759
Action Type: REMEDIATION
Date: 11/01/2008
Action: Soil Vapor Extraction (SVE)

Global Id: T0603700759
Action Type: REMEDIATION
Date: 09/29/2014
Action: Dual Phase Extraction

Global Id: T0603700759
Action Type: REMEDIATION
Date: 09/29/2014
Action: Dual Phase Extraction

Global Id: T0603700759
Action Type: REMEDIATION
Date: 07/31/2017
Action: Soil Vapor Extraction (SVE)

Global Id: T0603700759
Action Type: REMEDIATION
Date: 09/19/2016
Action: Soil Vapor Extraction (SVE)

Global Id: T0603700759
Action Type: ENFORCEMENT
Date: 01/31/2019
Action: Notification - Preclosure

Global Id: T0603700759
Action Type: RESPONSE
Date: 04/15/2008
Action: Monitoring Report - Quarterly

Map ID
Direction
Distance
Elevation

MAP FINDINGS

Site

Database(s)

EDR ID Number
EPA ID Number

CIRCLE K STORE 2211102 KYUNG SOOK HAHN (Continued)

S101297036

| | |
|--------------|-------------------------------------|
| Global Id: | T0603700759 |
| Action Type: | RESPONSE |
| Date: | 07/15/2007 |
| Action: | Monitoring Report - Quarterly |
| Global Id: | T0603700759 |
| Action Type: | RESPONSE |
| Date: | 10/15/2007 |
| Action: | Monitoring Report - Quarterly |
| Global Id: | T0603700759 |
| Action Type: | RESPONSE |
| Date: | 04/15/2006 |
| Action: | Monitoring Report - Quarterly |
| Global Id: | T0603700759 |
| Action Type: | RESPONSE |
| Date: | 10/14/2005 |
| Action: | Monitoring Report - Quarterly |
| Global Id: | T0603700759 |
| Action Type: | RESPONSE |
| Date: | 07/15/2012 |
| Action: | Remedial Progress Report |
| Global Id: | T0603700759 |
| Action Type: | Other |
| Date: | 08/01/1986 |
| Action: | Leak Reported |
| Global Id: | T0603700759 |
| Action Type: | RESPONSE |
| Date: | 01/15/2006 |
| Action: | Monitoring Report - Quarterly |
| Global Id: | T0603700759 |
| Action Type: | RESPONSE |
| Date: | 10/15/2012 |
| Action: | Monitoring Report - Quarterly |
| Global Id: | T0603700759 |
| Action Type: | RESPONSE |
| Date: | 04/15/2007 |
| Action: | Monitoring Report - Quarterly |
| Global Id: | T0603700759 |
| Action Type: | RESPONSE |
| Date: | 10/15/2006 |
| Action: | Monitoring Report - Quarterly |
| Global Id: | T0603700759 |
| Action Type: | RESPONSE |
| Date: | 09/13/2006 |
| Action: | Soil and Water Investigation Report |
| Global Id: | T0603700759 |
| Action Type: | RESPONSE |

Map ID
Direction
Distance
Elevation

MAP FINDINGS

Site

Database(s)

EDR ID Number
EPA ID Number

CIRCLE K STORE 2211102 KYUNG SOOK HAHN (Continued)

S101297036

Date: 01/24/2008
Action: Soil and Water Investigation Workplan

Global Id: T0603700759
Action Type: RESPONSE
Date: 04/15/2013
Action: Monitoring Report - Semi-Annually

Global Id: T0603700759
Action Type: RESPONSE
Date: 10/05/2013
Action: Monitoring Report - Semi-Annually

Global Id: T0603700759
Action Type: ENFORCEMENT
Date: 06/15/2009
Action: Staff Letter

Global Id: T0603700759
Action Type: RESPONSE
Date: 01/15/2009
Action: Monitoring Report - Quarterly

Global Id: T0603700759
Action Type: RESPONSE
Date: 10/15/2008
Action: Monitoring Report - Quarterly

Global Id: T0603700759
Action Type: RESPONSE
Date: 02/27/2009
Action: Soil and Water Investigation Workplan

Global Id: T0603700759
Action Type: RESPONSE
Date: 07/15/2008
Action: Monitoring Report - Quarterly

Global Id: T0603700759
Action Type: RESPONSE
Date: 01/15/2008
Action: Monitoring Report - Quarterly

Global Id: T0603700759
Action Type: ENFORCEMENT
Date: 10/24/2005
Action: Staff Letter

Global Id: T0603700759
Action Type: ENFORCEMENT
Date: 08/11/2014
Action: Staff Letter

Global Id: T0603700759
Action Type: RESPONSE
Date: 08/03/2009
Action: Soil and Water Investigation Report

Map ID
Direction
Distance
Elevation

MAP FINDINGS

Site

Database(s)

EDR ID Number
EPA ID Number

CIRCLE K STORE 2211102 KYUNG SOOK HAHN (Continued)

S101297036

Global Id: T0603700759
Action Type: RESPONSE
Date: 02/03/2009
Action: Corrective Action Plan / Remedial Action Plan

Global Id: T0603700759
Action Type: RESPONSE
Date: 09/29/2008
Action: Pilot Study / Treatability Workplan

Global Id: T0603700759
Action Type: RESPONSE
Date: 10/15/2014
Action: CAP/RAP - Other Report

Global Id: T0603700759
Action Type: RESPONSE
Date: 12/05/2014
Action: Pilot Study/ Treatability Report

Global Id: T0603700759
Action Type: RESPONSE
Date: 01/15/2015
Action: Monitoring Report - Quarterly

Global Id: T0603700759
Action Type: ENFORCEMENT
Date: 07/25/2019
Action: Closure/No Further Action Letter

Global Id: T0603700759
Action Type: ENFORCEMENT
Date: 04/09/2019
Action: Staff Letter

Global Id: T0603700759
Action Type: RESPONSE
Date: 06/22/2009
Action: Other Report / Document

Global Id: T0603700759
Action Type: RESPONSE
Date: 01/15/2010
Action: Monitoring Report - Semi-Annually

Global Id: T0603700759
Action Type: RESPONSE
Date: 07/15/2009
Action: Monitoring Report - Semi-Annually

Global Id: T0603700759
Action Type: RESPONSE
Date: 04/15/2009
Action: Monitoring Report - Quarterly

Global Id: T0603700759
Action Type: RESPONSE

Map ID
Direction
Distance
Elevation

MAP FINDINGS

Site

Database(s)

EDR ID Number
EPA ID Number

CIRCLE K STORE 2211102 KYUNG SOOK HAHN (Continued)

S101297036

Date: 04/15/2010
Action: Monitoring Report - Semi-Annually

Global Id: T0603700759
Action Type: RESPONSE
Date: 01/15/2007
Action: Monitoring Report - Quarterly

Global Id: T0603700759
Action Type: RESPONSE
Date: 06/30/2008
Action: Soil and Water Investigation Report

Global Id: T0603700759
Action Type: RESPONSE
Date: 06/07/2010
Action: Corrective Action Plan / Remedial Action Plan

Global Id: T0603700759
Action Type: RESPONSE
Date: 06/12/2014
Action: Corrective Action Plan / Remedial Action Plan

Global Id: T0603700759
Action Type: RESPONSE
Date: 04/15/2015
Action: Monitoring Report - Quarterly

Global Id: T0603700759
Action Type: RESPONSE
Date: 04/15/2014
Action: Monitoring Report - Semi-Annually

Global Id: T0603700759
Action Type: RESPONSE
Date: 10/15/2014
Action: Monitoring Report - Semi-Annually

Global Id: T0603700759
Action Type: ENFORCEMENT
Date: 11/10/2010
Action: Staff Letter

Global Id: T0603700759
Action Type: ENFORCEMENT
Date: 09/08/2016
Action: Staff Letter

LUST:

Global Id: T0603700759
Status: Open - Case Begin Date
Status Date: 07/28/1986

Global Id: T0603700759
Status: Open - Site Assessment
Status Date: 08/01/1986

Map ID
Direction
Distance
Elevation

MAP FINDINGS

Site

Database(s)

EDR ID Number
EPA ID Number

CIRCLE K STORE 2211102 KYUNG SOOK HAHN (Continued)

S101297036

Global Id: T0603700759
Status: Open - Site Assessment
Status Date: 01/24/2008

Global Id: T0603700759
Status: Open - Remediation
Status Date: 11/10/2010

Global Id: T0603700759
Status: Open - Eligible for Closure
Status Date: 01/31/2019

Global Id: T0603700759
Status: Completed - Case Closed
Status Date: 07/25/2019

CORTESE:

Name: FORMER MOBIL STATION #11-LMR
Address: 5700 HOLLYWOOD BLVD
City,State,Zip: HOLLYWOOD, CA 90028
Region: CORTESE
Envirostor Id: Not reported
Global ID: T0603700759
Site/Facility Type: LUST CLEANUP SITE
Cleanup Status: COMPLETED - CASE CLOSED
Status Date: Not reported
Site Code: Not reported
Latitude: Not reported
Longitude: Not reported
Owner: Not reported
Enf Type: Not reported
Swat R: Not reported
Flag: active
Order No: Not reported
Waste Discharge System No: Not reported
Effective Date: Not reported
Region 2: Not reported
WID Id: Not reported
Solid Waste Id No: Not reported
Waste Management Uit Name: Not reported
File Name: Active Open

HAZNET:

Name: CIRCLE K STORE 2211102 KYUNG SOOK HAHN
Address: 5700 HOLLYWOOD BLVD
Address 2: Not reported
City,State,Zip: LOS ANGELES, CA 90028
Contact: VESTA SLAYMAN
Telephone: 9512705108
Mailing Name: Not reported
Mailing Address: 255 E RINCON ST STE 100

Year: 2014
Gepaid: CAL000379047
TSD EPA ID: CAT080013352

Map ID
Direction
Distance
Elevation

MAP FINDINGS

Site

Database(s)

EDR ID Number
EPA ID Number

CIRCLE K STORE 2211102 KYUNG SOOK HAHN (Continued)

S101297036

CA Waste Code: 223 - Unspecified oil-containing waste
Disposal Method: H039 - Other Recovery Of Reclamation For Reuse Including Acid
Regeneration, Organics Recovery Ect
Tons: 0.73392

Year: 2013
Gepaid: CAL000379047
TSD EPA ID: CAT080013352
CA Waste Code: 221 - Waste oil and mixed oil
Disposal Method: H039 - Other Recovery Of Reclamation For Reuse Including Acid
Regeneration, Organics Recovery Ect
Tons: 0.076

Year: 2013
Gepaid: CAL000379047
TSD EPA ID: INR000110197
CA Waste Code: 214 - Unspecified solvent mixture
Disposal Method: H141 - Storage, Bulking, And/Or Transfer Off Site--No
Treatment/Reovery (H010-H129) Or (H131-H135)
Tons: 0.0035

Year: 2013
Gepaid: CAL000379047
TSD EPA ID: NVT330010000
CA Waste Code: 352 - Other organic solids
Disposal Method: H132 - Landfill Or Surface Impoundment That Will Be Closed As
Landfill(To Include On-Site Treatment And/Or Stabilization)
Tons: 0.11

Year: 2013
Gepaid: CAL000379047
TSD EPA ID: INR000110197
CA Waste Code: 311 - Pharmaceutical waste
Disposal Method: H141 - Storage, Bulking, And/Or Transfer Off Site--No
Treatment/Reovery (H010-H129) Or (H131-H135)
Tons: 0.01

Additional Info:

Year: 2014
Gen EPA ID: CAL000379047

Shipment Date: 20140212
Creation Date: 4/9/2014 22:15:06
Receipt Date: 20140212
Manifest ID: 012372691JJK
Trans EPA ID: CAR000148338
Trans Name: AMERICAN INTEGRATED SERVICES INC
Trans 2 EPA ID: Not reported
Trans 2 Name: Not reported
TSD EPA ID: CAT080013352
Trans Name: DEMENNO KERDOON
TSD Alt EPA ID: Not reported
TSD Alt Name: Not reported
Waste Code Description: 223 - Unspecified oil-containing waste
RCRA Code: D001
Meth Code: H039 - Other Recovery Of Reclamation For Reuse Including Acid

Map ID
Direction
Distance
Elevation

MAP FINDINGS

Site

Database(s)

EDR ID Number
EPA ID Number

CIRCLE K STORE 2211102 KYUNG SOOK HAHN (Continued)

S101297036

Regeneration, Organics Recovery Ect
Quantity Tons: 0.73392
Waste Quantity: 176
Quantity Unit: G
Additional Code 1: Not reported
Additional Code 2: Not reported
Additional Code 3: Not reported
Additional Code 4: Not reported
Additional Code 5: Not reported

Additional Info:

Year: 2013
Gen EPA ID: CAL000379047

Shipment Date: 20131213
Creation Date: 5/20/2014 22:14:51
Receipt Date: 20140102
Manifest ID: 006209035FLE
Trans EPA ID: MNS000110924
Trans Name: STERICYCLE SPECIALTY WASTE SOLUTIONS INC
Trans 2 EPA ID: OKD981588791
Trans 2 Name: TRIAD TRANSPORT INC
TSDf EPA ID: INR000110197
Trans Name: STERICYCLE INC
TSDf Alt EPA ID: Not reported
TSDf Alt Name: Not reported
Waste Code Description: 214 - Unspecified solvent mixture
RCRA Code: D001
Meth Code: H141 - Storage, Bulking, And/Or Transfer Off Site--No Treatment/Reovery (H010-H129) Or (H131-H135)

Quantity Tons: 0.0035
Waste Quantity: 7
Quantity Unit: P
Additional Code 1: Not reported
Additional Code 2: Not reported
Additional Code 3: Not reported
Additional Code 4: Not reported
Additional Code 5: Not reported

Shipment Date: 20131213
Creation Date: 5/20/2014 22:14:51
Receipt Date: 20140102
Manifest ID: 006209035FLE
Trans EPA ID: MNS000110924
Trans Name: STERICYCLE SPECIALTY WASTE SOLUTIONS INC
Trans 2 EPA ID: OKD981588791
Trans 2 Name: TRIAD TRANSPORT INC
TSDf EPA ID: INR000110197
Trans Name: STERICYCLE INC
TSDf Alt EPA ID: Not reported
TSDf Alt Name: Not reported
Waste Code Description: 311 - Pharmaceutical waste
RCRA Code: P001
Meth Code: H141 - Storage, Bulking, And/Or Transfer Off Site--No Treatment/Reovery (H010-H129) Or (H131-H135)

Quantity Tons: 0.0005
Waste Quantity: 1

Map ID
Direction
Distance
Elevation

MAP FINDINGS

Site

Database(s)

EDR ID Number
EPA ID Number

CIRCLE K STORE 2211102 KYUNG SOOK HAHN (Continued)

S101297036

| | |
|-------------------------|--|
| Quantity Unit: | P |
| Additional Code 1: | Not reported |
| Additional Code 2: | Not reported |
| Additional Code 3: | Not reported |
| Additional Code 4: | Not reported |
| Additional Code 5: | Not reported |
| Shipment Date: | 20131213 |
| Creation Date: | 5/20/2014 22:14:51 |
| Receipt Date: | 20140102 |
| Manifest ID: | 006209035FLE |
| Trans EPA ID: | MNS000110924 |
| Trans Name: | STERICYCLE SPECIALTY WASTE SOLUTIONS INC |
| Trans 2 EPA ID: | OKD981588791 |
| Trans 2 Name: | TRIAD TRANSPORT INC |
| TSDf EPA ID: | INR000110197 |
| Trans Name: | STERICYCLE INC |
| TSDf Alt EPA ID: | Not reported |
| TSDf Alt Name: | Not reported |
| Waste Code Description: | 311 - Pharmaceutical waste |
| RCRA Code: | D010 |
| Meth Code: | H141 - Storage, Bulking, And/Or Transfer Off Site--No Treatment/Reovery (H010-H129) Or (H131-H135) |
| Quantity Tons: | 0.0045 |
| Waste Quantity: | 9 |
| Quantity Unit: | P |
| Additional Code 1: | D007 |
| Additional Code 2: | Not reported |
| Additional Code 3: | Not reported |
| Additional Code 4: | Not reported |
| Additional Code 5: | Not reported |
| Shipment Date: | 20131213 |
| Creation Date: | 5/20/2014 22:14:51 |
| Receipt Date: | 20140102 |
| Manifest ID: | 006209035FLE |
| Trans EPA ID: | MNS000110924 |
| Trans Name: | STERICYCLE SPECIALTY WASTE SOLUTIONS INC |
| Trans 2 EPA ID: | OKD981588791 |
| Trans 2 Name: | TRIAD TRANSPORT INC |
| TSDf EPA ID: | INR000110197 |
| Trans Name: | STERICYCLE INC |
| TSDf Alt EPA ID: | Not reported |
| TSDf Alt Name: | Not reported |
| Waste Code Description: | 311 - Pharmaceutical waste |
| RCRA Code: | D010 |
| Meth Code: | H141 - Storage, Bulking, And/Or Transfer Off Site--No Treatment/Reovery (H010-H129) Or (H131-H135) |
| Quantity Tons: | 0.005 |
| Waste Quantity: | 10 |
| Quantity Unit: | P |
| Additional Code 1: | D007 |
| Additional Code 2: | Not reported |
| Additional Code 3: | Not reported |
| Additional Code 4: | Not reported |
| Additional Code 5: | Not reported |

Map ID
Direction
Distance
Elevation

MAP FINDINGS

Site

Database(s)

EDR ID Number
EPA ID Number

CIRCLE K STORE 2211102 KYUNG SOOK HAHN (Continued)

S101297036

| | |
|-------------------------|---|
| Shipment Date: | 20131211 |
| Creation Date: | 5/14/2014 22:15:08 |
| Receipt Date: | 20131218 |
| Manifest ID: | 005768891FLE |
| Trans EPA ID: | CAR000183913 |
| Trans Name: | BELSHIRE |
| Trans 2 EPA ID: | Not reported |
| Trans 2 Name: | Not reported |
| TSDf EPA ID: | NVT330010000 |
| Trans Name: | US ECOLOGY NEVADA OPERATIONS |
| TSDf Alt EPA ID: | Not reported |
| TSDf Alt Name: | Not reported |
| Waste Code Description: | 352 - Other organic solids |
| RCRA Code: | Not reported |
| Meth Code: | H132 - Landfill Or Surface Impoundment That Will Be Closed As Landfill(To Include On-Site Treatment And/Or Stabilization) |
| Quantity Tons: | 0.01 |
| Waste Quantity: | 20 |
| Quantity Unit: | P |
| Additional Code 1: | Not reported |
| Additional Code 2: | Not reported |
| Additional Code 3: | Not reported |
| Additional Code 4: | Not reported |
| Additional Code 5: | Not reported |
| Shipment Date: | 20131211 |
| Creation Date: | 2/25/2014 22:15:05 |
| Receipt Date: | 20131218 |
| Manifest ID: | 005768888FLE |
| Trans EPA ID: | CAR000183913 |
| Trans Name: | BELSHIRE |
| Trans 2 EPA ID: | CAT080016116 |
| Trans 2 Name: | NIETO & SONS TRUCKING |
| TSDf EPA ID: | CAT080013352 |
| Trans Name: | DEMENNO KERDOON |
| TSDf Alt EPA ID: | Not reported |
| TSDf Alt Name: | Not reported |
| Waste Code Description: | 221 - Waste oil and mixed oil |
| RCRA Code: | Not reported |
| Meth Code: | H039 - Other Recovery Of Reclamation For Reuse Including Acid Regeneration, Organics Recovery Ect |
| Quantity Tons: | 0.076 |
| Waste Quantity: | 20 |
| Quantity Unit: | G |
| Additional Code 1: | Not reported |
| Additional Code 2: | Not reported |
| Additional Code 3: | Not reported |
| Additional Code 4: | Not reported |
| Additional Code 5: | Not reported |
| Shipment Date: | 20131211 |
| Creation Date: | 5/14/2014 22:15:08 |
| Receipt Date: | 20131218 |
| Manifest ID: | 005768887FLE |
| Trans EPA ID: | CAR000183913 |
| Trans Name: | BELSHIRE |
| Trans 2 EPA ID: | Not reported |

Map ID
Direction
Distance
Elevation

MAP FINDINGS

Site

Database(s)

EDR ID Number
EPA ID Number

CIRCLE K STORE 2211102 KYUNG SOOK HAHN (Continued)

S101297036

Trans 2 Name: Not reported
TSDf EPA ID: NVT330010000
Trans Name: US ECOLOGY NEVADA OPERATIONS
TSDf Alt EPA ID: Not reported
TSDf Alt Name: Not reported
Waste Code Description: 352 - Other organic solids
RCRA Code: Not reported
Meth Code: H132 - Landfill Or Surface Impoundment That Will Be Closed As
Landfill(To Include On-Site Treatment And/Or Stabilization)

Quantity Tons: 0.1
Waste Quantity: 200
Quantity Unit: P
Additional Code 1: Not reported
Additional Code 2: Not reported
Additional Code 3: Not reported
Additional Code 4: Not reported
Additional Code 5: Not reported

HIST CORTESE:

edr_fname: MOBIL #11-LMR
edr_fadd1: 5700 HOLLYWOOD
City,State,Zip: LOS ANGELES, CA 90028
Region: CORTESE
Facility County Code: 19
Reg By: LTNKA
Reg Id: 900280107

edr_fname: S.B. County Park Yard
edr_fadd1: 5700 HOLLYWOOD
City,State,Zip: LOS ANGELES, CA 90028
Region: CORTESE
Facility County Code: 19
Reg By: LTNKA
Reg Id: 301

CERS:

Name: FORMER MOBIL STATION #11-LMR
Address: 5700 HOLLYWOOD BLVD
City,State,Zip: HOLLYWOOD, CA 90028
Site ID: 216977
CERS ID: T0603700759
CERS Description: Leaking Underground Storage Tank Cleanup Site

Affiliation:

Affiliation Type Desc: Local Agency Caseworker
Entity Name: ELOY LUNA - LOS ANGELES, CITY OF
Entity Title: Not reported
Affiliation Address: 200 North Main Street, Suite 1780
Affiliation City: LOS ANGELES
Affiliation State: CA
Affiliation Country: Not reported
Affiliation Zip: Not reported
Affiliation Phone: Not reported

Affiliation Type Desc: Regional Board Caseworker
Entity Name: JAMES RYAN - LOS ANGELES RWQCB (REGION 4)
Entity Title: Not reported

Map ID
Direction
Distance
Elevation

MAP FINDINGS

Site

Database(s)

EDR ID Number
EPA ID Number

CIRCLE K STORE 2211102 KYUNG SOOK HAHN (Continued)

S101297036

Affiliation Address: West 4th Street, Suite 200
Affiliation City: LOS ANGELES
Affiliation State: CA
Affiliation Country: Not reported
Affiliation Zip: Not reported
Affiliation Phone: 2135766711

HWTS:

Name: CIRCLE K STORE 2211102 KYUNG SOOK HAHN
Address: 5700 HOLLYWOOD BLVD
Address 2: Not reported
City,State,Zip: LOS ANGELES, CA 90028
EPA ID: CAL000379047
Inactive Date: 06/30/2014
Create Date: 10/17/2012
Last Act Date: 01/27/2016
Mailing Name: Not reported
Mailing Address: 255 E RINCON ST STE 100
Mailing Address 2: Not reported
Mailing City,State,Zip: CORONA, CA 928790000
Owner Name: CIRCLE K STORES INC
Owner Address: 255 E RINCON ST STE 100
Owner Address 2: Not reported
Owner City,State,Zip: CORONA, CA 928790000
Contact Name: VESTA SLAYMAN
Contact Address: 255 E RINCON ST STE 100
Contact Address 2: Not reported
City,State,Zip: CORONA, CA 928790000

NAICS:

EPA ID: CAL000379047
Create Date: 2012-10-17 11:24:29
NAICS Code: 44719
NAICS Description: Other Gasoline Stations
Issued EPA ID Date: 2012-10-17 11:24:29
Inactive Date: 2014-06-30 00:00:00
Facility Name: CIRCLE K STORE 2211102 KYUNG SOOK HAHN
Facility Address: 5700 HOLLYWOOD BLVD
Facility Address 2: Not reported
Facility City: LOS ANGELES
Facility County: 19
Facility State: CA
Facility Zip: 90028

352
North
1/2-1
0.978 mi.
5165 ft.

**2274 LA GRANADA
LOS ANGELES, CA 90031**

**CHMIRS S105673725
N/A**

**Relative:
Higher**

CHMIRS:
Name: Not reported
Address: 2274 LA GRANADA
City,State,Zip: LOS ANGELES, CA 90031
OES Incident Number: 1-3652
OES notification: 06/25/2001

**Actual:
498 ft.**

Map ID
Direction
Distance
Elevation

MAP FINDINGS

Site

Database(s)

EDR ID Number
EPA ID Number

(Continued)

S105673725

| | |
|---|----------------------------------|
| OES Date: | Not reported |
| OES Time: | Not reported |
| Date Completed: | Not reported |
| Property Use: | Not reported |
| Agency Id Number: | Not reported |
| Agency Incident Number: | Not reported |
| Time Notified: | Not reported |
| Time Completed: | Not reported |
| Surrounding Area: | Not reported |
| Estimated Temperature: | Not reported |
| Property Management: | Not reported |
| More Than Two Substances Involved?: | Not reported |
| Resp Agncy Personel # Of Decontaminated: | Not reported |
| Responding Agency Personel # Of Injuries: | Not reported |
| Responding Agency Personel # Of Fatalities: | Not reported |
| Others Number Of Decontaminated: | Not reported |
| Others Number Of Injuries: | Not reported |
| Others Number Of Fatalities: | Not reported |
| Vehicle Make/year: | Not reported |
| Vehicle License Number: | Not reported |
| Vehicle State: | Not reported |
| Vehicle Id Number: | Not reported |
| CA DOT PUC/ICC Number: | Not reported |
| Company Name: | Not reported |
| Reporting Officer Name/ID: | Not reported |
| Report Date: | Not reported |
| Facility Telephone: | Not reported |
| Waterway Involved: | Not reported |
| Waterway: | Not reported |
| Spill Site: | Not reported |
| Cleanup By: | Reporting Party |
| Containment: | Not reported |
| What Happened: | Not reported |
| Type: | Not reported |
| Measure: | Not reported |
| Other: | Not reported |
| Date/Time: | Not reported |
| Year: | 2001 |
| Agency: | City of LA |
| Incident Date: | 6/24/2001 12:00:00 AM |
| Admin Agency: | Los Angeles City Fire Department |
| Amount: | Not reported |
| Contained: | Unknown |
| Site Type: | Road |
| E Date: | Not reported |
| Substance: | Raw Sewage |
| Gallons: | 50 |
| Unknown: | 0.000000 |
| Substance #2: | Not reported |
| Substance #3: | Not reported |
| Evacuations: | 0 |
| Number of Injuries: | 0 |
| Number of Fatalities: | 0 |
| #1 Pipeline: | Not reported |
| #2 Pipeline: | Not reported |
| #3 Pipeline: | Not reported |
| #1 Vessel >= 300 Tons: | Not reported |

Map ID
Direction
Distance
Elevation

MAP FINDINGS

Site

Database(s)

EDR ID Number
EPA ID Number

(Continued)

S105673725

#2 Vessel >= 300 Tons: Not reported
#3 Vessel >= 300 Tons: Not reported
Evacs: Not reported
Injuries: Not reported
Fatalities: Not reported
Comments: Not reported
Description: HISTORICAL REPORT: Water main broke and the water flowed into the sewage and came out in a house. Sewage and a undetermined amount of water

353
East
1/2-1
0.984 mi.
5198 ft.

EQUILON ENTERPRISES LLC
5657 SUNSET BLVD
LOS ANGELES, CA 90028

LUST 1008153068
FINDS N/A
ECHO
Cortese
CERS

Relative:
Higher
Actual:
361 ft.

LUST:
Name: SHELL STATION #135540
Address: 5657 SUNSET BOULEVARD
City,State,Zip: LOS ANGELES, CA 90028
Lead Agency: LOS ANGELES RWQCB (REGION 4)
Case Type: LUST Cleanup Site
Geo Track: http://geotracker.waterboards.ca.gov/profile_report.asp?global_id=T10000003200
Global Id: T10000003200
Latitude: 34.0981088
Longitude: -118.3130482
Status: Completed - Case Closed
Status Date: 07/01/2014
Case Worker: JH
RB Case Number: 900280198
Local Agency: LOS ANGELES, CITY OF
File Location: Not reported
Local Case Number: Not reported
Potential Media Affect: Not reported
Potential Contaminants of Concern: Not reported
Site History: Not reported

LUST:
Global Id: T10000003200
Contact Type: Local Agency Caseworker
Contact Name: ELOY LUNA
Organization Name: LOS ANGELES, CITY OF
Address: 200 North Main Street, Suite 1780
City: LOS ANGELES
Email: eloy.luna@lacity.org
Phone Number: Not reported

Global Id: T10000003200
Contact Type: Regional Board Caseworker
Contact Name: JAY HUANG
Organization Name: LOS ANGELES RWQCB (REGION 4)
Address: 320 WEST 4TH STREET, SUITE 200
City: LOS ANGELES
Email: jhuang@waterboards.ca.gov
Phone Number: 2135766711

LUST:
Global Id: T10000003200

Map ID
Direction
Distance
Elevation

MAP FINDINGS

Site

Database(s)

EDR ID Number
EPA ID Number

EQUILON ENTERPRISES LLC (Continued)

1008153068

Action Type: ENFORCEMENT
Date: 11/07/2011
Action: Referral to Regional Board

Global Id: T10000003200
Action Type: ENFORCEMENT
Date: 12/07/2011
Action: Staff Letter

Global Id: T10000003200
Action Type: RESPONSE
Date: 09/26/2013
Action: Request for Closure - Regulator Responded

Global Id: T10000003200
Action Type: RESPONSE
Date: 02/01/2012
Action: Other Report / Document

Global Id: T10000003200
Action Type: REMEDIATION
Date: 12/04/2004
Action: Excavation

Global Id: T10000003200
Action Type: RESPONSE
Date: 07/15/2012
Action: Other Report / Document

Global Id: T10000003200
Action Type: RESPONSE
Date: 01/15/2012
Action: Other Report / Document

Global Id: T10000003200
Action Type: RESPONSE
Date: 04/27/2012
Action: Site Assessment Report

Global Id: T10000003200
Action Type: RESPONSE
Date: 10/15/2012
Action: Other Report / Document

Global Id: T10000003200
Action Type: RESPONSE
Date: 01/15/2013
Action: Other Report / Document

Global Id: T10000003200
Action Type: RESPONSE
Date: 03/01/2013
Action: Site Assessment Report

Global Id: T10000003200
Action Type: RESPONSE
Date: 04/03/2014

Map ID
Direction
Distance
Elevation

MAP FINDINGS

Site

Database(s)

EDR ID Number
EPA ID Number

EQUILON ENTERPRISES LLC (Continued)

1008153068

Action: Well Destruction Report

Global Id: T10000003200
Action Type: RESPONSE
Date: 07/15/2013
Action: Monitoring Report - Quarterly

Global Id: T10000003200
Action Type: ENFORCEMENT
Date: 12/24/2013
Action: Notification - Preclosure

Global Id: T10000003200
Action Type: ENFORCEMENT
Date: 07/01/2014
Action: Closure/No Further Action Letter

LUST:

Global Id: T10000003200
Status: Open - Case Begin Date
Status Date: 08/08/2011

Global Id: T10000003200
Status: Open - Site Assessment
Status Date: 08/08/2011

Global Id: T10000003200
Status: Open - Eligible for Closure
Status Date: 06/03/2014

Global Id: T10000003200
Status: Completed - Case Closed
Status Date: 07/01/2014

FINDS:

Registry ID: 110018989497

Click Here:

Environmental Interest/Information System:

California Hazardous Waste Tracking System - Datamart (HWTS-DATAMART) provides California with information on hazardous waste shipments for generators, transporters, and treatment, storage, and disposal facilities.

RCRAInfo is a national information system that supports the Resource Conservation and Recovery Act (RCRA) program through the tracking of events and activities related to facilities that generate, transport, and treat, store, or dispose of hazardous waste. RCRAInfo allows RCRA program staff to track the notification, permit, compliance, and corrective action activities required under RCRA.

[Click this hyperlink](#) while viewing on your computer to access additional FINDS: detail in the EDR Site Report.

ECHO:

Envid: 1008153068

Map ID
Direction
Distance
Elevation

MAP FINDINGS

Site

Database(s)

EDR ID Number
EPA ID Number

EQUILON ENTERPRISES LLC (Continued)

1008153068

Registry ID: 110018989497
DFR URL: <http://echo.epa.gov/detailed-facility-report?fid=110018989497>
Name: EQUILON ENTERPRISES LLC
Address: 5657 SUNSET BLVD
City,State,Zip: LOS ANGELES, CA 90028

CORTESE:

Name: SHELL STATION #135540
Address: 5657 SUNSET BOULEVARD
City,State,Zip: LOS ANGELES, CA 90028
Region: CORTESE
Envirostor Id: Not reported
Global ID: T10000003200
Site/Facility Type: LUST CLEANUP SITE
Cleanup Status: COMPLETED - CASE CLOSED
Status Date: Not reported
Site Code: Not reported
Latitude: Not reported
Longitude: Not reported
Owner: Not reported
Enf Type: Not reported
Swat R: Not reported
Flag: active
Order No: Not reported
Waste Discharge System No: Not reported
Effective Date: Not reported
Region 2: Not reported
WID Id: Not reported
Solid Waste Id No: Not reported
Waste Management Uit Name: Not reported
File Name: Active Open

CERS:

Name: SHELL STATION #135540
Address: 5657 SUNSET BOULEVARD
City,State,Zip: LOS ANGELES, CA 90028
Site ID: 190828
CERS ID: T10000003200
CERS Description: Leaking Underground Storage Tank Cleanup Site

Affiliation:

Affiliation Type Desc: Regional Board Caseworker
Entity Name: JAY HUANG - LOS ANGELES RWQCB (REGION 4)
Entity Title: Not reported
Affiliation Address: 320 WEST 4TH STREET, SUITE 200
Affiliation City: LOS ANGELES
Affiliation State: CA
Affiliation Country: Not reported
Affiliation Zip: Not reported
Affiliation Phone: 2135766711

Affiliation Type Desc: Local Agency Caseworker
Entity Name: ELOY LUNA - LOS ANGELES, CITY OF
Entity Title: Not reported
Affiliation Address: 200 North Main Street, Suite 1780
Affiliation City: LOS ANGELES
Affiliation State: CA

Map ID
Direction
Distance
Elevation

MAP FINDINGS

Site

Database(s)

EDR ID Number
EPA ID Number

EQUILON ENTERPRISES LLC (Continued)

1008153068

Affiliation Country: Not reported
Affiliation Zip: Not reported
Affiliation Phone: Not reported

354
WSW
1/2-1
0.987 mi.
5211 ft.

LOS ANGELES GAS AND ELECTRIC CO
N FORMOSE AVE BTWN ROMAINE AND SANTA MONICA
LOS ANGELES, CA 90046

EDR MGP 1008407700
N/A

Relative: Manufactured Gas Plants:
Lower No additional information available
Actual:
281 ft.

355
NW
1/2-1
0.989 mi.
5224 ft.

6930 LA PRESA DRIVE
LOS ANGELES, CA 90068

CHMIRS S110420604
N/A

Relative: CHMIRS:
Higher Name: Not reported
Actual: Address: 6930 LA PRESA DRIVE
564 ft. City,State,Zip: LOS ANGELES, CA 90068
OES Incident Number: 08-7873
OES notification: 11/01/2008
OES Date: Not reported
OES Time: Not reported
Date Completed: Not reported
Property Use: Not reported
Agency Id Number: Not reported
Agency Incident Number: Not reported
Time Notified: Not reported
Time Completed: Not reported
Surrounding Area: Not reported
Estimated Temperature: Not reported
Property Management: Not reported
More Than Two Substances Involved?: Not reported
Resp Agency Personel # Of Decontaminated: Not reported
Responding Agency Personel # Of Injuries: Not reported
Responding Agency Personel # Of Fatalities: Not reported
Others Number Of Decontaminated: Not reported
Others Number Of Injuries: Not reported
Others Number Of Fatalities: Not reported
Vehicle Make/year: Not reported
Vehicle License Number: Not reported
Vehicle State: Not reported
Vehicle Id Number: Not reported
CA DOT PUC/ICC Number: Not reported
Company Name: Not reported
Reporting Officer Name/ID: Not reported
Report Date: Not reported
Facility Telephone: Not reported
Waterway Involved: Yes

Map ID
 Direction
 Distance
 Elevation

MAP FINDINGS

Site

Database(s)

EDR ID Number
 EPA ID Number

(Continued)

S110420604

| | |
|------------------------|--|
| Waterway: | Storm Drain |
| Spill Site: | Road |
| Cleanup By: | Reporting Party |
| Containment: | Not reported |
| What Happened: | Not reported |
| Type: | Not reported |
| Measure: | Gal(s) |
| Other: | Not reported |
| Date/Time: | 1340 |
| Year: | 2008 |
| Agency: | Los Angeles City Sanitation |
| Incident Date: | 11/1/2008 |
| Admin Agency: | Los Angeles City Fire Department |
| Amount: | Not reported |
| Contained: | Yes |
| Site Type: | Storm Drain |
| E Date: | Not reported |
| Substance: | Sewage |
| Quantity Released: | 460 |
| Unknown: | Not reported |
| Substance #2: | Not reported |
| Substance #3: | Not reported |
| Evacuations: | 0 |
| Number of Injuries: | 0 |
| Number of Fatalities: | 0 |
| #1 Pipeline: | Not reported |
| #2 Pipeline: | Not reported |
| #3 Pipeline: | Not reported |
| #1 Vessel >= 300 Tons: | Not reported |
| #2 Vessel >= 300 Tons: | Not reported |
| #3 Vessel >= 300 Tons: | Not reported |
| Evacs: | Not reported |
| Injuries: | Not reported |
| Fatals: | Not reported |
| Comments: | Not reported |
| Description: | RP states a clog in the main line caused a back up through a catch basin grate. Once the stoppage was relieved the level dropped down to normal. |

356
ESE
1/2-1
0.993 mi.
5245 ft.

SANTA MONICA BLVD ELM SCHOOL
1022 VAN NESS AVE N
HOLLYWOOD, CA 90038

LUST **S101297292**
Cortese **N/A**
HIST CORTESE
CERS

Relative:
Lower

LUST REG 4:
 Region: 4
 Regional Board: 04
 County: Los Angeles
 Facility Id: 900380116
 Status: Case Closed
 Substance: Hydrocarbons
 Substance Quantity: Not reported
 Local Case No: Not reported
 Case Type: Soil
 Abatement Method Used at the Site: Not reported
 Global ID: T0603700922
 W Global ID: Not reported

Actual:
316 ft.

Map ID
Direction
Distance
Elevation

MAP FINDINGS

Site

Database(s)

EDR ID Number
EPA ID Number

SANTA MONICA BLVD ELM SCHOOL (Continued)

S101297292

Staff: UNK
Local Agency: 19050
Cross Street: SANTA MONICA BLVD
Enforcement Type: Not reported
Date Leak Discovered: Not reported
Date Leak First Reported: 6/21/1991
Date Leak Record Entered: 6/6/1991
Date Confirmation Began: Not reported
Date Leak Stopped: Not reported
Date Case Last Changed on Database: 8/31/1992
Date the Case was Closed: 7/25/1996
How Leak Discovered: Not reported
How Leak Stopped: Not reported
Cause of Leak: UNK
Leak Source: UNK
Operator: Not reported
Water System: Not reported
Well Name: Not reported
Approx. Dist To Production Well (ft): 7530.9032371341318503113989214
Source of Cleanup Funding: UNK
Preliminary Site Assessment Workplan Submitted: Not reported
Preliminary Site Assessment Began: Not reported
Pollution Characterization Began: 6/21/1991
Remediation Plan Submitted: Not reported
Remedial Action Underway: Not reported
Post Remedial Action Monitoring Began: Not reported
Enforcement Action Date: Not reported
Historical Max MTBE Date: Not reported
Hist Max MTBE Conc in Groundwater: Not reported
Hist Max MTBE Conc in Soil: Not reported
Significant Interim Remedial Action Taken: No
GW Qualifier: Not reported
Soil Qualifier: Not reported
Organization: Not reported
Owner Contact: Not reported
Responsible Party: LAUSD
RP Address: 450 GRAND AVE, N, ROOM A-201, LOS ANGELES, CA 90012
Program: LUST
Lat/Long: 34.0892956 / -1
Local Agency Staff: PEJ
Beneficial Use: Not reported
Priority: Not reported
Cleanup Fund Id: Not reported
Suspended: Not reported
Assigned Name: Not reported
Summary: Not reported

LUST:

Name: SANTA MONICA BLVD ELM SCHOOL
Address: 1022 VAN NESS AVE N
City,State,Zip: HOLLYWOOD, CA 90038
Lead Agency: LOS ANGELES RWQCB (REGION 4)
Case Type: LUST Cleanup Site
Geo Track: http://geotracker.waterboards.ca.gov/profile_report.asp?global_id=T0603700922
Global Id: T0603700922
Latitude: 34.0892956
Longitude: -118.3155866

Map ID
Direction
Distance
Elevation

MAP FINDINGS

Site

Database(s)

EDR ID Number
EPA ID Number

SANTA MONICA BLVD ELM SCHOOL (Continued)

S101297292

Status: Completed - Case Closed
Status Date: 07/25/1996
Case Worker: YR
RB Case Number: 900380116
Local Agency: LOS ANGELES, CITY OF
File Location: Not reported
Local Case Number: Not reported
Potential Media Affect: Soil
Potential Contaminants of Concern: Other Solvent or Non-Petroleum Hydrocarbon
Site History: Not reported

LUST:

Global Id: T0603700922
Contact Type: Local Agency Caseworker
Contact Name: ELOY LUNA
Organization Name: LOS ANGELES, CITY OF
Address: 200 North Main Street, Suite 1780
City: LOS ANGELES
Email: eloy.luna@lacity.org
Phone Number: Not reported

Global Id: T0603700922
Contact Type: Regional Board Caseworker
Contact Name: YUE RONG
Organization Name: LOS ANGELES RWQCB (REGION 4)
Address: 320 W. 4TH ST., SUITE 200
City: Los Angeles
Email: yrong@waterboards.ca.gov
Phone Number: Not reported

LUST:

Global Id: T0603700922
Action Type: Other
Date: 06/21/1991
Action: Leak Reported

LUST:

Global Id: T0603700922
Status: Open - Case Begin Date
Status Date: 06/21/1991

Global Id: T0603700922
Status: Open - Site Assessment
Status Date: 06/21/1991

Global Id: T0603700922
Status: Completed - Case Closed
Status Date: 07/25/1996

CORTESE:

Name: SANTA MONICA BLVD ELM SCHOOL
Address: 1022 VAN NESS AVE N
City,State,Zip: HOLLYWOOD, CA 90038
Region: CORTESE
Envirostor Id: Not reported

Map ID
Direction
Distance
Elevation

MAP FINDINGS

Site

Database(s)

EDR ID Number
EPA ID Number

SANTA MONICA BLVD ELM SCHOOL (Continued)

S101297292

Global ID: T0603700922
Site/Facility Type: LUST CLEANUP SITE
Cleanup Status: COMPLETED - CASE CLOSED
Status Date: Not reported
Site Code: Not reported
Latitude: Not reported
Longitude: Not reported
Owner: Not reported
Enf Type: Not reported
Swat R: Not reported
Flag: active
Order No: Not reported
Waste Discharge System No: Not reported
Effective Date: Not reported
Region 2: Not reported
WID Id: Not reported
Solid Waste Id No: Not reported
Waste Management Uit Name: Not reported
File Name: Active Open

HIST CORTESE:

edr_fname: SANTA MONICA BLVD ELM SCH
edr_fadd1: 1022 VAN NESS
City,State,Zip: LOS ANGELES, CA 90038
Region: CORTESE
Facility County Code: 19
Reg By: LTNKA
Reg Id: 900380116

CERS:

Name: SANTA MONICA BLVD ELM SCHOOL
Address: 1022 VAN NESS AVE N
City,State,Zip: HOLLYWOOD, CA 90038
Site ID: 224895
CERS ID: T0603700922
CERS Description: Leaking Underground Storage Tank Cleanup Site

Affiliation:

Affiliation Type Desc: Regional Board Caseworker
Entity Name: YUE RONG - LOS ANGELES RWQCB (REGION 4)
Entity Title: Not reported
Affiliation Address: 320 W. 4TH ST., SUITE 200
Affiliation City: Los Angeles
Affiliation State: CA
Affiliation Country: Not reported
Affiliation Zip: Not reported
Affiliation Phone: Not reported

Affiliation Type Desc: Local Agency Caseworker
Entity Name: ELOY LUNA - LOS ANGELES, CITY OF
Entity Title: Not reported
Affiliation Address: 200 North Main Street, Suite 1780
Affiliation City: LOS ANGELES
Affiliation State: CA
Affiliation Country: Not reported
Affiliation Zip: Not reported
Affiliation Phone: Not reported

Map ID
Direction
Distance
Elevation

MAP FINDINGS

Site

Database(s) EDR ID Number
EPA ID Number

357
NNE
1/2-1
0.997 mi.
5266 ft.

2150 NORTH BEACHWOOD DRIVE.
LOS ANGELES, CA 90031

CHMIRS S109037315
N/A

Relative:
Higher

Actual:
522 ft.

CHMIRS:
Name: Not reported
Address: 2150 NORTH BEACHWOOD DRIVE.
City,State,Zip: LOS ANGELES, CA 90031
OES Incident Number: 7-6486
OES notification: 10/23/2007
OES Date: Not reported
OES Time: Not reported
Date Completed: Not reported
Property Use: Not reported
Agency Id Number: Not reported
Agency Incident Number: Not reported
Time Notified: Not reported
Time Completed: Not reported
Surrounding Area: Not reported
Estimated Temperature: Not reported
Property Management: Not reported
More Than Two Substances Involved?: Not reported
Resp Agncy Personel # Of Decontaminated: Not reported
Responding Agency Personel # Of Injuries: Not reported
Responding Agency Personel # Of Fatalities: Not reported
Others Number Of Decontaminated: Not reported
Others Number Of Injuries: Not reported
Others Number Of Fatalities: Not reported
Vehicle Make/year: Not reported
Vehicle License Number: Not reported
Vehicle State: Not reported
Vehicle Id Number: Not reported
CA DOT PUC/ICC Number: Not reported
Company Name: Not reported
Reporting Officer Name/ID: Not reported
Report Date: Not reported
Facility Telephone: Not reported
Waterway Involved: Not reported
Waterway: Not reported
Spill Site: Not reported
Cleanup By: Reporting Party
Containment: Not reported
What Happened: Not reported
Type: Not reported
Measure: Not reported
Other: Not reported
Date/Time: Not reported
Year: 2007
Agency: City of Los Angeles Bureau of Sanitation
Incident Date: 10/23/2007 12:00:00 AM
Admin Agency: Los Angeles City Fire Department
Amount: Not reported
Contained: Yes
Site Type: Residence
E Date: Not reported
Substance: Sewage
Gallons: 1,050

Map ID
Direction
Distance
Elevation

MAP FINDINGS

Site

Database(s)

EDR ID Number
EPA ID Number

(Continued)

S109037315

| | |
|------------------------|--|
| Unknown: | 0 |
| Substance #2: | Not reported |
| Substance #3: | Not reported |
| Evacuations: | 0 |
| Number of Injuries: | 0 |
| Number of Fatalities: | 0 |
| #1 Pipeline: | Not reported |
| #2 Pipeline: | Not reported |
| #3 Pipeline: | Not reported |
| #1 Vessel >= 300 Tons: | Not reported |
| #2 Vessel >= 300 Tons: | Not reported |
| #3 Vessel >= 300 Tons: | Not reported |
| Evacs: | Not reported |
| Injuries: | Not reported |
| Fatals: | Not reported |
| Comments: | Not reported |
| Description: | Reporting party states: Residential sewage back-up resulting in spillage of 1,050 gallons, with 370 gallons entering a storm drain which feeds into Ballona Creek. |

Count: 3 records.

ORPHAN SUMMARY

| City | EDR ID | Site Name | Site Address | Zip | Database(s) |
|------------------|------------|------------------------------------|----------------------------|-------|-------------------|
| LOS ANGELES | S122412456 | HIGHLINE CLEANERS INC DBA HIGHLINE | 3268 W CAHUENGA BLVD | 90068 | DRYCLEANERS, HWTS |
| LOS ANGELES | S111413323 | | IN FRONT OF 101 WILCOX AVE | 90028 | CDL |
| WEST LOS ANGELES | S121697996 | SHARP CUSTOM CLEANERS | 8539 SUNSET BLVD | 90046 | DRYCLEANERS |

GOVERNMENT RECORDS SEARCHED / DATA CURRENCY TRACKING

To maintain currency of the following federal and state databases, EDR contacts the appropriate governmental agency on a monthly or quarterly basis, as required.

Number of Days to Update: Provides confirmation that EDR is reporting records that have been updated within 90 days from the date the government agency made the information available to the public.

STANDARD ENVIRONMENTAL RECORDS

Federal NPL site list

NPL: National Priority List

National Priorities List (Superfund). The NPL is a subset of CERCLIS and identifies over 1,200 sites for priority cleanup under the Superfund Program. NPL sites may encompass relatively large areas. As such, EDR provides polygon coverage for over 1,000 NPL site boundaries produced by EPA's Environmental Photographic Interpretation Center (EPIC) and regional EPA offices.

| | |
|---|--|
| Date of Government Version: 04/27/2020 | Source: EPA |
| Date Data Arrived at EDR: 05/06/2020 | Telephone: N/A |
| Date Made Active in Reports: 05/28/2020 | Last EDR Contact: 08/03/2020 |
| Number of Days to Update: 22 | Next Scheduled EDR Contact: 10/12/2020 |
| | Data Release Frequency: Quarterly |

NPL Site Boundaries

Sources:

EPA's Environmental Photographic Interpretation Center (EPIC)
Telephone: 202-564-7333

EPA Region 1
Telephone 617-918-1143

EPA Region 6
Telephone: 214-655-6659

EPA Region 3
Telephone 215-814-5418

EPA Region 7
Telephone: 913-551-7247

EPA Region 4
Telephone 404-562-8033

EPA Region 8
Telephone: 303-312-6774

EPA Region 5
Telephone 312-886-6686

EPA Region 9
Telephone: 415-947-4246

EPA Region 10
Telephone 206-553-8665

Proposed NPL: Proposed National Priority List Sites

A site that has been proposed for listing on the National Priorities List through the issuance of a proposed rule in the Federal Register. EPA then accepts public comments on the site, responds to the comments, and places on the NPL those sites that continue to meet the requirements for listing.

| | |
|---|--|
| Date of Government Version: 04/27/2020 | Source: EPA |
| Date Data Arrived at EDR: 05/06/2020 | Telephone: N/A |
| Date Made Active in Reports: 05/28/2020 | Last EDR Contact: 08/03/2020 |
| Number of Days to Update: 22 | Next Scheduled EDR Contact: 10/12/2020 |
| | Data Release Frequency: Quarterly |

NPL LIENS: Federal Superfund Liens

Federal Superfund Liens. Under the authority granted the USEPA by CERCLA of 1980, the USEPA has the authority to file liens against real property in order to recover remedial action expenditures or when the property owner received notification of potential liability. USEPA compiles a listing of filed notices of Superfund Liens.

GOVERNMENT RECORDS SEARCHED / DATA CURRENCY TRACKING

Date of Government Version: 10/15/1991
Date Data Arrived at EDR: 02/02/1994
Date Made Active in Reports: 03/30/1994
Number of Days to Update: 56

Source: EPA
Telephone: 202-564-4267
Last EDR Contact: 08/15/2011
Next Scheduled EDR Contact: 11/28/2011
Data Release Frequency: No Update Planned

Federal Delisted NPL site list

Delisted NPL: National Priority List Deletions

The National Oil and Hazardous Substances Pollution Contingency Plan (NCP) establishes the criteria that the EPA uses to delete sites from the NPL. In accordance with 40 CFR 300.425.(e), sites may be deleted from the NPL where no further response is appropriate.

Date of Government Version: 04/27/2020
Date Data Arrived at EDR: 05/06/2020
Date Made Active in Reports: 05/28/2020
Number of Days to Update: 22

Source: EPA
Telephone: N/A
Last EDR Contact: 08/03/2020
Next Scheduled EDR Contact: 10/12/2020
Data Release Frequency: Quarterly

Federal CERCLIS list

FEDERAL FACILITY: Federal Facility Site Information listing

A listing of National Priority List (NPL) and Base Realignment and Closure (BRAC) sites found in the Comprehensive Environmental Response, Compensation and Liability Information System (CERCLIS) Database where EPA Federal Facilities Restoration and Reuse Office is involved in cleanup activities.

Date of Government Version: 04/03/2019
Date Data Arrived at EDR: 04/05/2019
Date Made Active in Reports: 05/14/2019
Number of Days to Update: 39

Source: Environmental Protection Agency
Telephone: 703-603-8704
Last EDR Contact: 07/02/2020
Next Scheduled EDR Contact: 10/12/2020
Data Release Frequency: Varies

SEMS: Superfund Enterprise Management System

SEMS (Superfund Enterprise Management System) tracks hazardous waste sites, potentially hazardous waste sites, and remedial activities performed in support of EPA's Superfund Program across the United States. The list was formerly known as CERCLIS, renamed to SEMS by the EPA in 2015. The list contains data on potentially hazardous waste sites that have been reported to the USEPA by states, municipalities, private companies and private persons, pursuant to Section 103 of the Comprehensive Environmental Response, Compensation, and Liability Act (CERCLA). This dataset also contains sites which are either proposed to or on the National Priorities List (NPL) and the sites which are in the screening and assessment phase for possible inclusion on the NPL.

Date of Government Version: 04/27/2020
Date Data Arrived at EDR: 05/06/2020
Date Made Active in Reports: 05/28/2020
Number of Days to Update: 22

Source: EPA
Telephone: 800-424-9346
Last EDR Contact: 08/03/2020
Next Scheduled EDR Contact: 10/26/2020
Data Release Frequency: Quarterly

Federal CERCLIS NFRAP site list

SEMS-ARCHIVE: Superfund Enterprise Management System Archive

GOVERNMENT RECORDS SEARCHED / DATA CURRENCY TRACKING

SEMS-ARCHIVE (Superfund Enterprise Management System Archive) tracks sites that have no further interest under the Federal Superfund Program based on available information. The list was formerly known as the CERCLIS-NFRAP, renamed to SEMS ARCHIVE by the EPA in 2015. EPA may perform a minimal level of assessment work at a site while it is archived if site conditions change and/or new information becomes available. Archived sites have been removed and archived from the inventory of SEMS sites. Archived status indicates that, to the best of EPA's knowledge, assessment at a site has been completed and that EPA has determined no further steps will be taken to list the site on the National Priorities List (NPL), unless information indicates this decision was not appropriate or other considerations require a recommendation for listing at a later time. The decision does not necessarily mean that there is no hazard associated with a given site; it only means that, based upon available information, the location is not judged to be potential NPL site.

| | |
|---|--|
| Date of Government Version: 04/27/2020 | Source: EPA |
| Date Data Arrived at EDR: 05/06/2020 | Telephone: 800-424-9346 |
| Date Made Active in Reports: 05/28/2020 | Last EDR Contact: 08/03/2020 |
| Number of Days to Update: 22 | Next Scheduled EDR Contact: 10/26/2020 |
| | Data Release Frequency: Quarterly |

Federal RCRA CORRACTS facilities list

CORRACTS: Corrective Action Report

CORRACTS identifies hazardous waste handlers with RCRA corrective action activity.

| | |
|---|--|
| Date of Government Version: 03/23/2020 | Source: EPA |
| Date Data Arrived at EDR: 03/25/2020 | Telephone: 800-424-9346 |
| Date Made Active in Reports: 05/21/2020 | Last EDR Contact: 06/22/2020 |
| Number of Days to Update: 57 | Next Scheduled EDR Contact: 10/05/2020 |
| | Data Release Frequency: Quarterly |

Federal RCRA non-CORRACTS TSD facilities list

RCRA-TSDF: RCRA - Treatment, Storage and Disposal

RCRAInfo is EPA's comprehensive information system, providing access to data supporting the Resource Conservation and Recovery Act (RCRA) of 1976 and the Hazardous and Solid Waste Amendments (HSWA) of 1984. The database includes selective information on sites which generate, transport, store, treat and/or dispose of hazardous waste as defined by the Resource Conservation and Recovery Act (RCRA). Transporters are individuals or entities that move hazardous waste from the generator offsite to a facility that can recycle, treat, store, or dispose of the waste. TSDFs treat, store, or dispose of the waste.

| | |
|---|---|
| Date of Government Version: 03/23/2020 | Source: Environmental Protection Agency |
| Date Data Arrived at EDR: 03/25/2020 | Telephone: (415) 495-8895 |
| Date Made Active in Reports: 05/21/2020 | Last EDR Contact: 06/22/2020 |
| Number of Days to Update: 57 | Next Scheduled EDR Contact: 10/05/2020 |
| | Data Release Frequency: Quarterly |

Federal RCRA generators list

RCRA-LQG: RCRA - Large Quantity Generators

RCRAInfo is EPA's comprehensive information system, providing access to data supporting the Resource Conservation and Recovery Act (RCRA) of 1976 and the Hazardous and Solid Waste Amendments (HSWA) of 1984. The database includes selective information on sites which generate, transport, store, treat and/or dispose of hazardous waste as defined by the Resource Conservation and Recovery Act (RCRA). Large quantity generators (LQGs) generate over 1,000 kilograms (kg) of hazardous waste, or over 1 kg of acutely hazardous waste per month.

| | |
|---|---|
| Date of Government Version: 03/23/2020 | Source: Environmental Protection Agency |
| Date Data Arrived at EDR: 03/25/2020 | Telephone: (415) 495-8895 |
| Date Made Active in Reports: 05/21/2020 | Last EDR Contact: 06/22/2020 |
| Number of Days to Update: 57 | Next Scheduled EDR Contact: 10/05/2020 |
| | Data Release Frequency: Quarterly |

GOVERNMENT RECORDS SEARCHED / DATA CURRENCY TRACKING

RCRA-SQG: RCRA - Small Quantity Generators

RCRAInfo is EPA's comprehensive information system, providing access to data supporting the Resource Conservation and Recovery Act (RCRA) of 1976 and the Hazardous and Solid Waste Amendments (HSWA) of 1984. The database includes selective information on sites which generate, transport, store, treat and/or dispose of hazardous waste as defined by the Resource Conservation and Recovery Act (RCRA). Small quantity generators (SQGs) generate between 100 kg and 1,000 kg of hazardous waste per month.

| | |
|---|---|
| Date of Government Version: 03/23/2020 | Source: Environmental Protection Agency |
| Date Data Arrived at EDR: 03/25/2020 | Telephone: (415) 495-8895 |
| Date Made Active in Reports: 05/21/2020 | Last EDR Contact: 06/22/2020 |
| Number of Days to Update: 57 | Next Scheduled EDR Contact: 10/05/2020 |
| | Data Release Frequency: Quarterly |

RCRA-VSQG: RCRA - Very Small Quantity Generators (Formerly Conditionally Exempt Small Quantity Generators)

RCRAInfo is EPA's comprehensive information system, providing access to data supporting the Resource Conservation and Recovery Act (RCRA) of 1976 and the Hazardous and Solid Waste Amendments (HSWA) of 1984. The database includes selective information on sites which generate, transport, store, treat and/or dispose of hazardous waste as defined by the Resource Conservation and Recovery Act (RCRA). Very small quantity generators (VSQGs) generate less than 100 kg of hazardous waste, or less than 1 kg of acutely hazardous waste per month.

| | |
|---|---|
| Date of Government Version: 03/23/2020 | Source: Environmental Protection Agency |
| Date Data Arrived at EDR: 03/25/2020 | Telephone: (415) 495-8895 |
| Date Made Active in Reports: 05/21/2020 | Last EDR Contact: 06/22/2020 |
| Number of Days to Update: 57 | Next Scheduled EDR Contact: 10/05/2020 |
| | Data Release Frequency: Quarterly |

Federal institutional controls / engineering controls registries

LUCIS: Land Use Control Information System

LUCIS contains records of land use control information pertaining to the former Navy Base Realignment and Closure properties.

| | |
|---|--|
| Date of Government Version: 05/15/2020 | Source: Department of the Navy |
| Date Data Arrived at EDR: 05/19/2020 | Telephone: 843-820-7326 |
| Date Made Active in Reports: 06/18/2020 | Last EDR Contact: 08/04/2020 |
| Number of Days to Update: 30 | Next Scheduled EDR Contact: 11/23/2020 |
| | Data Release Frequency: Varies |

US ENG CONTROLS: Engineering Controls Sites List

A listing of sites with engineering controls in place. Engineering controls include various forms of caps, building foundations, liners, and treatment methods to create pathway elimination for regulated substances to enter environmental media or effect human health.

| | |
|---|---|
| Date of Government Version: 02/13/2020 | Source: Environmental Protection Agency |
| Date Data Arrived at EDR: 02/20/2020 | Telephone: 703-603-0695 |
| Date Made Active in Reports: 05/15/2020 | Last EDR Contact: 05/15/2020 |
| Number of Days to Update: 85 | Next Scheduled EDR Contact: 09/07/2020 |
| | Data Release Frequency: Varies |

US INST CONTROLS: Institutional Controls Sites List

A listing of sites with institutional controls in place. Institutional controls include administrative measures, such as groundwater use restrictions, construction restrictions, property use restrictions, and post remediation care requirements intended to prevent exposure to contaminants remaining on site. Deed restrictions are generally required as part of the institutional controls.

| | |
|---|---|
| Date of Government Version: 02/13/2020 | Source: Environmental Protection Agency |
| Date Data Arrived at EDR: 02/20/2020 | Telephone: 703-603-0695 |
| Date Made Active in Reports: 05/15/2020 | Last EDR Contact: 05/15/2020 |
| Number of Days to Update: 85 | Next Scheduled EDR Contact: 09/07/2020 |
| | Data Release Frequency: Varies |

GOVERNMENT RECORDS SEARCHED / DATA CURRENCY TRACKING

Federal ERNS list

ERNS: Emergency Response Notification System

Emergency Response Notification System. ERNS records and stores information on reported releases of oil and hazardous substances.

Date of Government Version: 03/22/2020

Date Data Arrived at EDR: 03/24/2020

Date Made Active in Reports: 06/18/2020

Number of Days to Update: 86

Source: National Response Center, United States Coast Guard

Telephone: 202-267-2180

Last EDR Contact: 06/22/2020

Next Scheduled EDR Contact: 10/05/2020

Data Release Frequency: Quarterly

State- and tribal - equivalent NPL

RESPONSE: State Response Sites

Identifies confirmed release sites where DTSC is involved in remediation, either in a lead or oversight capacity.

These confirmed release sites are generally high-priority and high potential risk.

Date of Government Version: 04/27/2020

Date Data Arrived at EDR: 04/28/2020

Date Made Active in Reports: 07/13/2020

Number of Days to Update: 76

Source: Department of Toxic Substances Control

Telephone: 916-323-3400

Last EDR Contact: 07/27/2020

Next Scheduled EDR Contact: 11/09/2020

Data Release Frequency: Quarterly

State- and tribal - equivalent CERCLIS

ENVIROSTOR: EnviroStor Database

The Department of Toxic Substances Control's (DTSC's) Site Mitigation and Brownfields Reuse Program's (SMBRP's) EnviroStor database identifies sites that have known contamination or sites for which there may be reasons to investigate further. The database includes the following site types: Federal Superfund sites (National Priorities List (NPL)); State Response, including Military Facilities and State Superfund; Voluntary Cleanup; and School sites. EnviroStor provides similar information to the information that was available in CalSites, and provides additional site information, including, but not limited to, identification of formerly-contaminated properties that have been released for reuse, properties where environmental deed restrictions have been recorded to prevent inappropriate land uses, and risk characterization information that is used to assess potential impacts to public health and the environment at contaminated sites.

Date of Government Version: 04/27/2020

Date Data Arrived at EDR: 04/28/2020

Date Made Active in Reports: 07/13/2020

Number of Days to Update: 76

Source: Department of Toxic Substances Control

Telephone: 916-323-3400

Last EDR Contact: 07/27/2020

Next Scheduled EDR Contact: 11/09/2020

Data Release Frequency: Quarterly

State and tribal landfill and/or solid waste disposal site lists

SWF/LF (SWIS): Solid Waste Information System

Active, Closed and Inactive Landfills. SWF/LF records typically contain an inventory of solid waste disposal facilities or landfills. These may be active or inactive facilities or open dumps that failed to meet RCRA Section 4004 criteria for solid waste landfills or disposal sites.

Date of Government Version: 05/11/2020

Date Data Arrived at EDR: 05/12/2020

Date Made Active in Reports: 07/27/2020

Number of Days to Update: 76

Source: Department of Resources Recycling and Recovery

Telephone: 916-341-6320

Last EDR Contact: 05/12/2020

Next Scheduled EDR Contact: 08/24/2020

Data Release Frequency: Quarterly

State and tribal leaking storage tank lists

GOVERNMENT RECORDS SEARCHED / DATA CURRENCY TRACKING

LUST REG 9: Leaking Underground Storage Tank Report

Orange, Riverside, San Diego counties. For more current information, please refer to the State Water Resources Control Board's LUST database.

Date of Government Version: 03/01/2001
Date Data Arrived at EDR: 04/23/2001
Date Made Active in Reports: 05/21/2001
Number of Days to Update: 28

Source: California Regional Water Quality Control Board San Diego Region (9)
Telephone: 858-637-5595
Last EDR Contact: 09/26/2011
Next Scheduled EDR Contact: 01/09/2012
Data Release Frequency: No Update Planned

LUST: Leaking Underground Fuel Tank Report (GEOTRACKER)

Leaking Underground Storage Tank (LUST) Sites included in GeoTracker. GeoTracker is the Water Boards data management system for sites that impact, or have the potential to impact, water quality in California, with emphasis on groundwater.

Date of Government Version: 05/13/2020
Date Data Arrived at EDR: 05/13/2020
Date Made Active in Reports: 05/15/2020
Number of Days to Update: 2

Source: State Water Resources Control Board
Telephone: see region list
Last EDR Contact: 06/09/2020
Next Scheduled EDR Contact: 09/21/2020
Data Release Frequency: Quarterly

LUST REG 4: Underground Storage Tank Leak List

Los Angeles, Ventura counties. For more current information, please refer to the State Water Resources Control Board's LUST database.

Date of Government Version: 09/07/2004
Date Data Arrived at EDR: 09/07/2004
Date Made Active in Reports: 10/12/2004
Number of Days to Update: 35

Source: California Regional Water Quality Control Board Los Angeles Region (4)
Telephone: 213-576-6710
Last EDR Contact: 09/06/2011
Next Scheduled EDR Contact: 12/19/2011
Data Release Frequency: No Update Planned

LUST REG 5: Leaking Underground Storage Tank Database

Leaking Underground Storage Tank locations. Alameda, Alpine, Amador, Butte, Colusa, Contra Costa, Calveras, El Dorado, Fresno, Glenn, Kern, Kings, Lake, Lassen, Madera, Mariposa, Merced, Modoc, Napa, Nevada, Placer, Plumas, Sacramento, San Joaquin, Shasta, Solano, Stanislaus, Sutter, Tehama, Tulare, Tuolumne, Yolo, Yuba counties.

Date of Government Version: 07/01/2008
Date Data Arrived at EDR: 07/22/2008
Date Made Active in Reports: 07/31/2008
Number of Days to Update: 9

Source: California Regional Water Quality Control Board Central Valley Region (5)
Telephone: 916-464-4834
Last EDR Contact: 07/01/2011
Next Scheduled EDR Contact: 10/17/2011
Data Release Frequency: No Update Planned

LUST REG 3: Leaking Underground Storage Tank Database

Leaking Underground Storage Tank locations. Monterey, San Benito, San Luis Obispo, Santa Barbara, Santa Cruz counties.

Date of Government Version: 05/19/2003
Date Data Arrived at EDR: 05/19/2003
Date Made Active in Reports: 06/02/2003
Number of Days to Update: 14

Source: California Regional Water Quality Control Board Central Coast Region (3)
Telephone: 805-542-4786
Last EDR Contact: 07/18/2011
Next Scheduled EDR Contact: 10/31/2011
Data Release Frequency: No Update Planned

LUST REG 2: Fuel Leak List

Leaking Underground Storage Tank locations. Alameda, Contra Costa, Marin, Napa, San Francisco, San Mateo, Santa Clara, Solano, Sonoma counties.

Date of Government Version: 09/30/2004
Date Data Arrived at EDR: 10/20/2004
Date Made Active in Reports: 11/19/2004
Number of Days to Update: 30

Source: California Regional Water Quality Control Board San Francisco Bay Region (2)
Telephone: 510-622-2433
Last EDR Contact: 09/19/2011
Next Scheduled EDR Contact: 01/02/2012
Data Release Frequency: No Update Planned

GOVERNMENT RECORDS SEARCHED / DATA CURRENCY TRACKING

LUST REG 1: Active Toxic Site Investigation

Del Norte, Humboldt, Lake, Mendocino, Modoc, Siskiyou, Sonoma, Trinity counties. For more current information, please refer to the State Water Resources Control Board's LUST database.

| | |
|---|---|
| Date of Government Version: 02/01/2001 | Source: California Regional Water Quality Control Board North Coast (1) |
| Date Data Arrived at EDR: 02/28/2001 | Telephone: 707-570-3769 |
| Date Made Active in Reports: 03/29/2001 | Last EDR Contact: 08/01/2011 |
| Number of Days to Update: 29 | Next Scheduled EDR Contact: 11/14/2011 |
| | Data Release Frequency: No Update Planned |

LUST REG 6V: Leaking Underground Storage Tank Case Listing

Leaking Underground Storage Tank locations. Inyo, Kern, Los Angeles, Mono, San Bernardino counties.

| | |
|---|---|
| Date of Government Version: 06/07/2005 | Source: California Regional Water Quality Control Board Victorville Branch Office (6) |
| Date Data Arrived at EDR: 06/07/2005 | Telephone: 760-241-7365 |
| Date Made Active in Reports: 06/29/2005 | Last EDR Contact: 09/12/2011 |
| Number of Days to Update: 22 | Next Scheduled EDR Contact: 12/26/2011 |
| | Data Release Frequency: No Update Planned |

LUST REG 6L: Leaking Underground Storage Tank Case Listing

For more current information, please refer to the State Water Resources Control Board's LUST database.

| | |
|---|---|
| Date of Government Version: 09/09/2003 | Source: California Regional Water Quality Control Board Lahontan Region (6) |
| Date Data Arrived at EDR: 09/10/2003 | Telephone: 530-542-5572 |
| Date Made Active in Reports: 10/07/2003 | Last EDR Contact: 09/12/2011 |
| Number of Days to Update: 27 | Next Scheduled EDR Contact: 12/26/2011 |
| | Data Release Frequency: No Update Planned |

LUST REG 7: Leaking Underground Storage Tank Case Listing

Leaking Underground Storage Tank locations. Imperial, Riverside, San Diego, Santa Barbara counties.

| | |
|---|---|
| Date of Government Version: 02/26/2004 | Source: California Regional Water Quality Control Board Colorado River Basin Region (7) |
| Date Data Arrived at EDR: 02/26/2004 | Telephone: 760-776-8943 |
| Date Made Active in Reports: 03/24/2004 | Last EDR Contact: 08/01/2011 |
| Number of Days to Update: 27 | Next Scheduled EDR Contact: 11/14/2011 |
| | Data Release Frequency: No Update Planned |

LUST REG 8: Leaking Underground Storage Tanks

California Regional Water Quality Control Board Santa Ana Region (8). For more current information, please refer to the State Water Resources Control Board's LUST database.

| | |
|---|--|
| Date of Government Version: 02/14/2005 | Source: California Regional Water Quality Control Board Santa Ana Region (8) |
| Date Data Arrived at EDR: 02/15/2005 | Telephone: 909-782-4496 |
| Date Made Active in Reports: 03/28/2005 | Last EDR Contact: 08/15/2011 |
| Number of Days to Update: 41 | Next Scheduled EDR Contact: 11/28/2011 |
| | Data Release Frequency: No Update Planned |

INDIAN LUST R7: Leaking Underground Storage Tanks on Indian Land

LUSTs on Indian land in Iowa, Kansas, and Nebraska

| | |
|---|--|
| Date of Government Version: 10/15/2019 | Source: EPA Region 7 |
| Date Data Arrived at EDR: 12/17/2019 | Telephone: 913-551-7003 |
| Date Made Active in Reports: 02/10/2020 | Last EDR Contact: 07/24/2020 |
| Number of Days to Update: 55 | Next Scheduled EDR Contact: 11/02/2020 |
| | Data Release Frequency: Varies |

INDIAN LUST R1: Leaking Underground Storage Tanks on Indian Land

A listing of leaking underground storage tank locations on Indian Land.

| | |
|---|--|
| Date of Government Version: 10/01/2019 | Source: EPA Region 1 |
| Date Data Arrived at EDR: 12/04/2019 | Telephone: 617-918-1313 |
| Date Made Active in Reports: 02/10/2020 | Last EDR Contact: 07/24/2020 |
| Number of Days to Update: 68 | Next Scheduled EDR Contact: 11/02/2020 |
| | Data Release Frequency: Varies |

GOVERNMENT RECORDS SEARCHED / DATA CURRENCY TRACKING

INDIAN LUST R10: Leaking Underground Storage Tanks on Indian Land
LUSTs on Indian land in Alaska, Idaho, Oregon and Washington.

| | |
|---|--|
| Date of Government Version: 10/11/2019 | Source: EPA Region 10 |
| Date Data Arrived at EDR: 12/04/2019 | Telephone: 206-553-2857 |
| Date Made Active in Reports: 02/10/2020 | Last EDR Contact: 07/24/2020 |
| Number of Days to Update: 68 | Next Scheduled EDR Contact: 11/02/2020 |
| | Data Release Frequency: Varies |

INDIAN LUST R9: Leaking Underground Storage Tanks on Indian Land
LUSTs on Indian land in Arizona, California, New Mexico and Nevada

| | |
|---|---|
| Date of Government Version: 10/04/2019 | Source: Environmental Protection Agency |
| Date Data Arrived at EDR: 12/04/2019 | Telephone: 415-972-3372 |
| Date Made Active in Reports: 02/27/2020 | Last EDR Contact: 07/24/2020 |
| Number of Days to Update: 85 | Next Scheduled EDR Contact: 11/02/2020 |
| | Data Release Frequency: Varies |

INDIAN LUST R6: Leaking Underground Storage Tanks on Indian Land
LUSTs on Indian land in New Mexico and Oklahoma.

| | |
|---|--|
| Date of Government Version: 10/02/2019 | Source: EPA Region 6 |
| Date Data Arrived at EDR: 12/04/2019 | Telephone: 214-665-6597 |
| Date Made Active in Reports: 02/10/2020 | Last EDR Contact: 07/24/2020 |
| Number of Days to Update: 68 | Next Scheduled EDR Contact: 11/02/2020 |
| | Data Release Frequency: Varies |

INDIAN LUST R5: Leaking Underground Storage Tanks on Indian Land
Leaking underground storage tanks located on Indian Land in Michigan, Minnesota and Wisconsin.

| | |
|---|--|
| Date of Government Version: 10/01/2019 | Source: EPA, Region 5 |
| Date Data Arrived at EDR: 12/04/2019 | Telephone: 312-886-7439 |
| Date Made Active in Reports: 02/10/2020 | Last EDR Contact: 07/24/2020 |
| Number of Days to Update: 68 | Next Scheduled EDR Contact: 11/02/2020 |
| | Data Release Frequency: Varies |

INDIAN LUST R4: Leaking Underground Storage Tanks on Indian Land
LUSTs on Indian land in Florida, Mississippi and North Carolina.

| | |
|---|--|
| Date of Government Version: 10/10/2019 | Source: EPA Region 4 |
| Date Data Arrived at EDR: 12/05/2019 | Telephone: 404-562-8677 |
| Date Made Active in Reports: 02/10/2020 | Last EDR Contact: 07/24/2020 |
| Number of Days to Update: 67 | Next Scheduled EDR Contact: 11/02/2020 |
| | Data Release Frequency: Varies |

INDIAN LUST R8: Leaking Underground Storage Tanks on Indian Land
LUSTs on Indian land in Colorado, Montana, North Dakota, South Dakota, Utah and Wyoming.

| | |
|---|--|
| Date of Government Version: 10/03/2019 | Source: EPA Region 8 |
| Date Data Arrived at EDR: 12/04/2019 | Telephone: 303-312-6271 |
| Date Made Active in Reports: 02/14/2020 | Last EDR Contact: 07/24/2020 |
| Number of Days to Update: 72 | Next Scheduled EDR Contact: 11/02/2020 |
| | Data Release Frequency: Varies |

CPS-SLIC: Statewide SLIC Cases (GEOTRACKER)

Cleanup Program Sites (CPS; also known as Site Cleanups [SC] and formerly known as Spills, Leaks, Investigations, and Cleanups [SLIC] sites) included in GeoTracker. GeoTracker is the Water Boards data management system for sites that impact, or have the potential to impact, water quality in California, with emphasis on groundwater.

| | |
|---|---|
| Date of Government Version: 05/13/2020 | Source: State Water Resources Control Board |
| Date Data Arrived at EDR: 05/13/2020 | Telephone: 866-480-1028 |
| Date Made Active in Reports: 05/14/2020 | Last EDR Contact: 06/09/2020 |
| Number of Days to Update: 1 | Next Scheduled EDR Contact: 09/21/2020 |
| | Data Release Frequency: Varies |

GOVERNMENT RECORDS SEARCHED / DATA CURRENCY TRACKING

SLIC REG 1: Active Toxic Site Investigations

The SLIC (Spills, Leaks, Investigations and Cleanup) program is designed to protect and restore water quality from spills, leaks, and similar discharges.

Date of Government Version: 04/03/2003
Date Data Arrived at EDR: 04/07/2003
Date Made Active in Reports: 04/25/2003
Number of Days to Update: 18

Source: California Regional Water Quality Control Board, North Coast Region (1)
Telephone: 707-576-2220
Last EDR Contact: 08/01/2011
Next Scheduled EDR Contact: 11/14/2011
Data Release Frequency: No Update Planned

SLIC REG 2: Spills, Leaks, Investigation & Cleanup Cost Recovery Listing

The SLIC (Spills, Leaks, Investigations and Cleanup) program is designed to protect and restore water quality from spills, leaks, and similar discharges.

Date of Government Version: 09/30/2004
Date Data Arrived at EDR: 10/20/2004
Date Made Active in Reports: 11/19/2004
Number of Days to Update: 30

Source: Regional Water Quality Control Board San Francisco Bay Region (2)
Telephone: 510-286-0457
Last EDR Contact: 09/19/2011
Next Scheduled EDR Contact: 01/02/2012
Data Release Frequency: No Update Planned

SLIC REG 3: Spills, Leaks, Investigation & Cleanup Cost Recovery Listing

The SLIC (Spills, Leaks, Investigations and Cleanup) program is designed to protect and restore water quality from spills, leaks, and similar discharges.

Date of Government Version: 05/18/2006
Date Data Arrived at EDR: 05/18/2006
Date Made Active in Reports: 06/15/2006
Number of Days to Update: 28

Source: California Regional Water Quality Control Board Central Coast Region (3)
Telephone: 805-549-3147
Last EDR Contact: 07/18/2011
Next Scheduled EDR Contact: 10/31/2011
Data Release Frequency: No Update Planned

SLIC REG 4: Spills, Leaks, Investigation & Cleanup Cost Recovery Listing

The SLIC (Spills, Leaks, Investigations and Cleanup) program is designed to protect and restore water quality from spills, leaks, and similar discharges.

Date of Government Version: 11/17/2004
Date Data Arrived at EDR: 11/18/2004
Date Made Active in Reports: 01/04/2005
Number of Days to Update: 47

Source: Region Water Quality Control Board Los Angeles Region (4)
Telephone: 213-576-6600
Last EDR Contact: 07/01/2011
Next Scheduled EDR Contact: 10/17/2011
Data Release Frequency: No Update Planned

SLIC REG 5: Spills, Leaks, Investigation & Cleanup Cost Recovery Listing

The SLIC (Spills, Leaks, Investigations and Cleanup) program is designed to protect and restore water quality from spills, leaks, and similar discharges.

Date of Government Version: 04/01/2005
Date Data Arrived at EDR: 04/05/2005
Date Made Active in Reports: 04/21/2005
Number of Days to Update: 16

Source: Regional Water Quality Control Board Central Valley Region (5)
Telephone: 916-464-3291
Last EDR Contact: 09/12/2011
Next Scheduled EDR Contact: 12/26/2011
Data Release Frequency: No Update Planned

SLIC REG 6V: Spills, Leaks, Investigation & Cleanup Cost Recovery Listing

The SLIC (Spills, Leaks, Investigations and Cleanup) program is designed to protect and restore water quality from spills, leaks, and similar discharges.

Date of Government Version: 05/24/2005
Date Data Arrived at EDR: 05/25/2005
Date Made Active in Reports: 06/16/2005
Number of Days to Update: 22

Source: Regional Water Quality Control Board, Victorville Branch
Telephone: 619-241-6583
Last EDR Contact: 08/15/2011
Next Scheduled EDR Contact: 11/28/2011
Data Release Frequency: No Update Planned

GOVERNMENT RECORDS SEARCHED / DATA CURRENCY TRACKING

SLIC REG 6L: SLIC Sites

The SLIC (Spills, Leaks, Investigations and Cleanup) program is designed to protect and restore water quality from spills, leaks, and similar discharges.

Date of Government Version: 09/07/2004
Date Data Arrived at EDR: 09/07/2004
Date Made Active in Reports: 10/12/2004
Number of Days to Update: 35

Source: California Regional Water Quality Control Board, Lahontan Region
Telephone: 530-542-5574
Last EDR Contact: 08/15/2011
Next Scheduled EDR Contact: 11/28/2011
Data Release Frequency: No Update Planned

SLIC REG 7: SLIC List

The SLIC (Spills, Leaks, Investigations and Cleanup) program is designed to protect and restore water quality from spills, leaks, and similar discharges.

Date of Government Version: 11/24/2004
Date Data Arrived at EDR: 11/29/2004
Date Made Active in Reports: 01/04/2005
Number of Days to Update: 36

Source: California Regional Quality Control Board, Colorado River Basin Region
Telephone: 760-346-7491
Last EDR Contact: 08/01/2011
Next Scheduled EDR Contact: 11/14/2011
Data Release Frequency: No Update Planned

SLIC REG 8: Spills, Leaks, Investigation & Cleanup Cost Recovery Listing

The SLIC (Spills, Leaks, Investigations and Cleanup) program is designed to protect and restore water quality from spills, leaks, and similar discharges.

Date of Government Version: 04/03/2008
Date Data Arrived at EDR: 04/03/2008
Date Made Active in Reports: 04/14/2008
Number of Days to Update: 11

Source: California Region Water Quality Control Board Santa Ana Region (8)
Telephone: 951-782-3298
Last EDR Contact: 09/12/2011
Next Scheduled EDR Contact: 12/26/2011
Data Release Frequency: No Update Planned

SLIC REG 9: Spills, Leaks, Investigation & Cleanup Cost Recovery Listing

The SLIC (Spills, Leaks, Investigations and Cleanup) program is designed to protect and restore water quality from spills, leaks, and similar discharges.

Date of Government Version: 09/10/2007
Date Data Arrived at EDR: 09/11/2007
Date Made Active in Reports: 09/28/2007
Number of Days to Update: 17

Source: California Regional Water Quality Control Board San Diego Region (9)
Telephone: 858-467-2980
Last EDR Contact: 08/08/2011
Next Scheduled EDR Contact: 11/21/2011
Data Release Frequency: No Update Planned

State and tribal registered storage tank lists

FEMA UST: Underground Storage Tank Listing

A listing of all FEMA owned underground storage tanks.

Date of Government Version: 02/01/2020
Date Data Arrived at EDR: 03/19/2020
Date Made Active in Reports: 06/09/2020
Number of Days to Update: 82

Source: FEMA
Telephone: 202-646-5797
Last EDR Contact: 07/06/2020
Next Scheduled EDR Contact: 10/19/2020
Data Release Frequency: Varies

UST: Active UST Facilities

Active UST facilities gathered from the local regulatory agencies

Date of Government Version: 03/09/2020
Date Data Arrived at EDR: 03/10/2020
Date Made Active in Reports: 05/20/2020
Number of Days to Update: 71

Source: SWRCB
Telephone: 916-341-5851
Last EDR Contact: 06/09/2020
Next Scheduled EDR Contact: 09/21/2020
Data Release Frequency: Semi-Annually

GOVERNMENT RECORDS SEARCHED / DATA CURRENCY TRACKING

UST CLOSURE: Proposed Closure of Underground Storage Tank (UST) Cases

UST cases that are being considered for closure by either the State Water Resources Control Board or the Executive Director have been posted for a 60-day public comment period. UST Case Closures being proposed for consideration by the State Water Resources Control Board. These are primarily UST cases that meet closure criteria under the decisional framework in State Water Board Resolution No. 92-49 and other Board orders. UST Case Closures proposed for consideration by the Executive Director pursuant to State Water Board Resolution No. 2012-0061. These are cases that meet the criteria of the Low-Threat UST Case Closure Policy. UST Case Closure Review Denials and Approved Orders.

| | |
|---|---|
| Date of Government Version: 03/09/2020 | Source: State Water Resources Control Board |
| Date Data Arrived at EDR: 03/11/2020 | Telephone: 916-327-7844 |
| Date Made Active in Reports: 05/26/2020 | Last EDR Contact: 06/09/2020 |
| Number of Days to Update: 76 | Next Scheduled EDR Contact: 09/21/2020 |
| | Data Release Frequency: Varies |

MILITARY UST SITES: Military UST Sites (GEOTRACKER)

Military ust sites

| | |
|---|---|
| Date of Government Version: 05/13/2020 | Source: State Water Resources Control Board |
| Date Data Arrived at EDR: 05/13/2020 | Telephone: 866-480-1028 |
| Date Made Active in Reports: 05/15/2020 | Last EDR Contact: 06/09/2020 |
| Number of Days to Update: 2 | Next Scheduled EDR Contact: 09/21/2020 |
| | Data Release Frequency: Varies |

AST: Aboveground Petroleum Storage Tank Facilities

A listing of aboveground storage tank petroleum storage tank locations.

| | |
|---|--|
| Date of Government Version: 07/06/2016 | Source: California Environmental Protection Agency |
| Date Data Arrived at EDR: 07/12/2016 | Telephone: 916-327-5092 |
| Date Made Active in Reports: 09/19/2016 | Last EDR Contact: 06/10/2020 |
| Number of Days to Update: 69 | Next Scheduled EDR Contact: 09/28/2020 |
| | Data Release Frequency: Varies |

INDIAN UST R10: Underground Storage Tanks on Indian Land

The Indian Underground Storage Tank (UST) database provides information about underground storage tanks on Indian land in EPA Region 10 (Alaska, Idaho, Oregon, Washington, and Tribal Nations).

| | |
|---|--|
| Date of Government Version: 10/11/2019 | Source: EPA Region 10 |
| Date Data Arrived at EDR: 12/04/2019 | Telephone: 206-553-2857 |
| Date Made Active in Reports: 02/10/2020 | Last EDR Contact: 07/24/2020 |
| Number of Days to Update: 68 | Next Scheduled EDR Contact: 11/02/2020 |
| | Data Release Frequency: Varies |

INDIAN UST R1: Underground Storage Tanks on Indian Land

The Indian Underground Storage Tank (UST) database provides information about underground storage tanks on Indian land in EPA Region 1 (Connecticut, Maine, Massachusetts, New Hampshire, Rhode Island, Vermont and ten Tribal Nations).

| | |
|---|--|
| Date of Government Version: 10/01/2019 | Source: EPA, Region 1 |
| Date Data Arrived at EDR: 12/04/2019 | Telephone: 617-918-1313 |
| Date Made Active in Reports: 02/10/2020 | Last EDR Contact: 07/24/2020 |
| Number of Days to Update: 68 | Next Scheduled EDR Contact: 11/02/2020 |
| | Data Release Frequency: Varies |

INDIAN UST R4: Underground Storage Tanks on Indian Land

The Indian Underground Storage Tank (UST) database provides information about underground storage tanks on Indian land in EPA Region 4 (Alabama, Florida, Georgia, Kentucky, Mississippi, North Carolina, South Carolina, Tennessee and Tribal Nations)

GOVERNMENT RECORDS SEARCHED / DATA CURRENCY TRACKING

Date of Government Version: 10/10/2019
Date Data Arrived at EDR: 12/05/2019
Date Made Active in Reports: 02/10/2020
Number of Days to Update: 67

Source: EPA Region 4
Telephone: 404-562-9424
Last EDR Contact: 07/24/2020
Next Scheduled EDR Contact: 11/02/2020
Data Release Frequency: Varies

INDIAN UST R5: Underground Storage Tanks on Indian Land

The Indian Underground Storage Tank (UST) database provides information about underground storage tanks on Indian land in EPA Region 5 (Michigan, Minnesota and Wisconsin and Tribal Nations).

Date of Government Version: 10/01/2019
Date Data Arrived at EDR: 12/04/2019
Date Made Active in Reports: 02/10/2020
Number of Days to Update: 68

Source: EPA Region 5
Telephone: 312-886-6136
Last EDR Contact: 07/24/2020
Next Scheduled EDR Contact: 11/02/2020
Data Release Frequency: Varies

INDIAN UST R6: Underground Storage Tanks on Indian Land

The Indian Underground Storage Tank (UST) database provides information about underground storage tanks on Indian land in EPA Region 6 (Louisiana, Arkansas, Oklahoma, New Mexico, Texas and 65 Tribes).

Date of Government Version: 10/02/2019
Date Data Arrived at EDR: 12/04/2019
Date Made Active in Reports: 02/10/2020
Number of Days to Update: 68

Source: EPA Region 6
Telephone: 214-665-7591
Last EDR Contact: 07/24/2020
Next Scheduled EDR Contact: 11/02/2020
Data Release Frequency: Varies

INDIAN UST R7: Underground Storage Tanks on Indian Land

The Indian Underground Storage Tank (UST) database provides information about underground storage tanks on Indian land in EPA Region 7 (Iowa, Kansas, Missouri, Nebraska, and 9 Tribal Nations).

Date of Government Version: 10/11/2019
Date Data Arrived at EDR: 12/04/2019
Date Made Active in Reports: 02/10/2020
Number of Days to Update: 68

Source: EPA Region 7
Telephone: 913-551-7003
Last EDR Contact: 07/24/2020
Next Scheduled EDR Contact: 11/02/2020
Data Release Frequency: Varies

INDIAN UST R8: Underground Storage Tanks on Indian Land

The Indian Underground Storage Tank (UST) database provides information about underground storage tanks on Indian land in EPA Region 8 (Colorado, Montana, North Dakota, South Dakota, Utah, Wyoming and 27 Tribal Nations).

Date of Government Version: 10/03/2019
Date Data Arrived at EDR: 12/04/2019
Date Made Active in Reports: 02/14/2020
Number of Days to Update: 72

Source: EPA Region 8
Telephone: 303-312-6137
Last EDR Contact: 07/24/2020
Next Scheduled EDR Contact: 11/02/2020
Data Release Frequency: Varies

INDIAN UST R9: Underground Storage Tanks on Indian Land

The Indian Underground Storage Tank (UST) database provides information about underground storage tanks on Indian land in EPA Region 9 (Arizona, California, Hawaii, Nevada, the Pacific Islands, and Tribal Nations).

Date of Government Version: 10/04/2019
Date Data Arrived at EDR: 12/04/2019
Date Made Active in Reports: 02/27/2020
Number of Days to Update: 85

Source: EPA Region 9
Telephone: 415-972-3368
Last EDR Contact: 07/23/2020
Next Scheduled EDR Contact: 11/01/2020
Data Release Frequency: Varies

State and tribal voluntary cleanup sites

INDIAN VCP R1: Voluntary Cleanup Priority Listing

A listing of voluntary cleanup priority sites located on Indian Land located in Region 1.

GOVERNMENT RECORDS SEARCHED / DATA CURRENCY TRACKING

Date of Government Version: 07/27/2015
Date Data Arrived at EDR: 09/29/2015
Date Made Active in Reports: 02/18/2016
Number of Days to Update: 142

Source: EPA, Region 1
Telephone: 617-918-1102
Last EDR Contact: 06/17/2020
Next Scheduled EDR Contact: 10/05/2020
Data Release Frequency: Varies

VCP: Voluntary Cleanup Program Properties

Contains low threat level properties with either confirmed or unconfirmed releases and the project proponents have request that DTSC oversee investigation and/or cleanup activities and have agreed to provide coverage for DTSC's costs.

Date of Government Version: 04/27/2020
Date Data Arrived at EDR: 04/28/2020
Date Made Active in Reports: 07/13/2020
Number of Days to Update: 76

Source: Department of Toxic Substances Control
Telephone: 916-323-3400
Last EDR Contact: 07/27/2020
Next Scheduled EDR Contact: 11/09/2020
Data Release Frequency: Quarterly

INDIAN VCP R7: Voluntary Cleanup Priority Listing

A listing of voluntary cleanup priority sites located on Indian Land located in Region 7.

Date of Government Version: 03/20/2008
Date Data Arrived at EDR: 04/22/2008
Date Made Active in Reports: 05/19/2008
Number of Days to Update: 27

Source: EPA, Region 7
Telephone: 913-551-7365
Last EDR Contact: 04/20/2009
Next Scheduled EDR Contact: 07/20/2009
Data Release Frequency: Varies

State and tribal Brownfields sites

BROWNFIELDS: Considered Brownfields Sites Listing

A listing of sites the SWRCB considers to be Brownfields since these are sites have come to them through the MOA Process.

Date of Government Version: 03/23/2020
Date Data Arrived at EDR: 03/24/2020
Date Made Active in Reports: 06/05/2020
Number of Days to Update: 7

Source: State Water Resources Control Board
Telephone: 916-323-7905
Last EDR Contact: 06/22/2020
Next Scheduled EDR Contact: 10/05/2020
Data Release Frequency: Quarterly

ADDITIONAL ENVIRONMENTAL RECORDS

Local Brownfield lists

US BROWNFIELDS: A Listing of Brownfields Sites

Brownfields are real property, the expansion, redevelopment, or reuse of which may be complicated by the presence or potential presence of a hazardous substance, pollutant, or contaminant. Cleaning up and reinvesting in these properties takes development pressures off of undeveloped, open land, and both improves and protects the environment. Assessment, Cleanup and Redevelopment Exchange System (ACRES) stores information reported by EPA Brownfields grant recipients on brownfields properties assessed or cleaned up with grant funding as well as information on Targeted Brownfields Assessments performed by EPA Regions. A listing of ACRES Brownfield sites is obtained from Cleanups in My Community. Cleanups in My Community provides information on Brownfields properties for which information is reported back to EPA, as well as areas served by Brownfields grant programs.

Date of Government Version: 06/01/2020
Date Data Arrived at EDR: 06/02/2020
Date Made Active in Reports: 06/09/2020
Number of Days to Update: 7

Source: Environmental Protection Agency
Telephone: 202-566-2777
Last EDR Contact: 06/02/2020
Next Scheduled EDR Contact: 09/28/2020
Data Release Frequency: Semi-Annually

Local Lists of Landfill / Solid Waste Disposal Sites

GOVERNMENT RECORDS SEARCHED / DATA CURRENCY TRACKING

WMUDS/SWAT: Waste Management Unit Database

Waste Management Unit Database System. WMUDS is used by the State Water Resources Control Board staff and the Regional Water Quality Control Boards for program tracking and inventory of waste management units. WMUDS is composed of the following databases: Facility Information, Scheduled Inspections Information, Waste Management Unit Information, SWAT Program Information, SWAT Report Summary Information, SWAT Report Summary Data, Chapter 15 (formerly Subchapter 15) Information, Chapter 15 Monitoring Parameters, TPCA Program Information, RCRA Program Information, Closure Information, and Interested Parties Information.

| | |
|---|---|
| Date of Government Version: 04/01/2000 | Source: State Water Resources Control Board |
| Date Data Arrived at EDR: 04/10/2000 | Telephone: 916-227-4448 |
| Date Made Active in Reports: 05/10/2000 | Last EDR Contact: 07/21/2020 |
| Number of Days to Update: 30 | Next Scheduled EDR Contact: 11/09/2020 |
| | Data Release Frequency: No Update Planned |

SWRCY: Recycler Database

A listing of recycling facilities in California.

| | |
|---|--|
| Date of Government Version: 03/09/2020 | Source: Department of Conservation |
| Date Data Arrived at EDR: 03/10/2020 | Telephone: 916-323-3836 |
| Date Made Active in Reports: 05/19/2020 | Last EDR Contact: 06/09/2020 |
| Number of Days to Update: 70 | Next Scheduled EDR Contact: 09/21/2020 |
| | Data Release Frequency: Quarterly |

HAULERS: Registered Waste Tire Haulers Listing

A listing of registered waste tire haulers.

| | |
|---|---|
| Date of Government Version: 11/15/2019 | Source: Integrated Waste Management Board |
| Date Data Arrived at EDR: 11/15/2019 | Telephone: 916-341-6422 |
| Date Made Active in Reports: 01/23/2020 | Last EDR Contact: 08/04/2020 |
| Number of Days to Update: 69 | Next Scheduled EDR Contact: 11/23/2020 |
| | Data Release Frequency: Varies |

INDIAN ODI: Report on the Status of Open Dumps on Indian Lands

Location of open dumps on Indian land.

| | |
|---|---|
| Date of Government Version: 12/31/1998 | Source: Environmental Protection Agency |
| Date Data Arrived at EDR: 12/03/2007 | Telephone: 703-308-8245 |
| Date Made Active in Reports: 01/24/2008 | Last EDR Contact: 07/21/2020 |
| Number of Days to Update: 52 | Next Scheduled EDR Contact: 11/09/2020 |
| | Data Release Frequency: Varies |

DEBRIS REGION 9: Torres Martinez Reservation Illegal Dump Site Locations

A listing of illegal dump sites location on the Torres Martinez Indian Reservation located in eastern Riverside County and northern Imperial County, California.

| | |
|---|---|
| Date of Government Version: 01/12/2009 | Source: EPA, Region 9 |
| Date Data Arrived at EDR: 05/07/2009 | Telephone: 415-947-4219 |
| Date Made Active in Reports: 09/21/2009 | Last EDR Contact: 07/14/2020 |
| Number of Days to Update: 137 | Next Scheduled EDR Contact: 11/02/2020 |
| | Data Release Frequency: No Update Planned |

ODI: Open Dump Inventory

An open dump is defined as a disposal facility that does not comply with one or more of the Part 257 or Part 258 Subtitle D Criteria.

| | |
|---|---|
| Date of Government Version: 06/30/1985 | Source: Environmental Protection Agency |
| Date Data Arrived at EDR: 08/09/2004 | Telephone: 800-424-9346 |
| Date Made Active in Reports: 09/17/2004 | Last EDR Contact: 06/09/2004 |
| Number of Days to Update: 39 | Next Scheduled EDR Contact: N/A |
| | Data Release Frequency: No Update Planned |

GOVERNMENT RECORDS SEARCHED / DATA CURRENCY TRACKING

IHS OPEN DUMPS: Open Dumps on Indian Land

A listing of all open dumps located on Indian Land in the United States.

Date of Government Version: 04/01/2014
Date Data Arrived at EDR: 08/06/2014
Date Made Active in Reports: 01/29/2015
Number of Days to Update: 176

Source: Department of Health & Human Services, Indian Health Service
Telephone: 301-443-1452
Last EDR Contact: 07/31/2020
Next Scheduled EDR Contact: 11/09/2020
Data Release Frequency: Varies

Local Lists of Hazardous waste / Contaminated Sites

US HIST CDL: National Clandestine Laboratory Register

A listing of clandestine drug lab locations that have been removed from the DEAs National Clandestine Laboratory Register.

Date of Government Version: 03/18/2020
Date Data Arrived at EDR: 03/19/2020
Date Made Active in Reports: 06/09/2020
Number of Days to Update: 82

Source: Drug Enforcement Administration
Telephone: 202-307-1000
Last EDR Contact: 05/18/2020
Next Scheduled EDR Contact: 09/07/2020
Data Release Frequency: No Update Planned

HIST CAL-SITES: Calsites Database

The Calsites database contains potential or confirmed hazardous substance release properties. In 1996, California EPA reevaluated and significantly reduced the number of sites in the Calsites database. No longer updated by the state agency. It has been replaced by ENVIROSTOR.

Date of Government Version: 08/08/2005
Date Data Arrived at EDR: 08/03/2006
Date Made Active in Reports: 08/24/2006
Number of Days to Update: 21

Source: Department of Toxic Substance Control
Telephone: 916-323-3400
Last EDR Contact: 02/23/2009
Next Scheduled EDR Contact: 05/25/2009
Data Release Frequency: No Update Planned

SCH: School Property Evaluation Program

This category contains proposed and existing school sites that are being evaluated by DTSC for possible hazardous materials contamination. In some cases, these properties may be listed in the CalSites category depending on the level of threat to public health and safety or the environment they pose.

Date of Government Version: 04/27/2020
Date Data Arrived at EDR: 04/28/2020
Date Made Active in Reports: 07/13/2020
Number of Days to Update: 76

Source: Department of Toxic Substances Control
Telephone: 916-323-3400
Last EDR Contact: 07/27/2020
Next Scheduled EDR Contact: 11/09/2020
Data Release Frequency: Quarterly

CDL: Clandestine Drug Labs

A listing of drug lab locations. Listing of a location in this database does not indicate that any illegal drug lab materials were or were not present there, and does not constitute a determination that the location either requires or does not require additional cleanup work.

Date of Government Version: 12/31/2018
Date Data Arrived at EDR: 02/05/2020
Date Made Active in Reports: 04/15/2020
Number of Days to Update: 70

Source: Department of Toxic Substances Control
Telephone: 916-255-6504
Last EDR Contact: 07/09/2020
Next Scheduled EDR Contact: 10/19/2020
Data Release Frequency: Varies

CERS HAZ WASTE: CERS HAZ WASTE

List of sites in the California Environmental Protection Agency (CalEPA) Regulated Site Portal which fall under the Hazardous Chemical Management, Hazardous Waste Onsite Treatment, Household Hazardous Waste Collection, Hazardous Waste Generator, and RCRA LQ HW Generator programs.

GOVERNMENT RECORDS SEARCHED / DATA CURRENCY TRACKING

Date of Government Version: 04/20/2020
Date Data Arrived at EDR: 04/21/2020
Date Made Active in Reports: 07/13/2020
Number of Days to Update: 83

Source: CalEPA
Telephone: 916-323-2514
Last EDR Contact: 07/21/2020
Next Scheduled EDR Contact: 11/02/2020
Data Release Frequency: Quarterly

TOXIC PITS: Toxic Pits Cleanup Act Sites

Toxic PITS Cleanup Act Sites. TOXIC PITS identifies sites suspected of containing hazardous substances where cleanup has not yet been completed.

Date of Government Version: 07/01/1995
Date Data Arrived at EDR: 08/30/1995
Date Made Active in Reports: 09/26/1995
Number of Days to Update: 27

Source: State Water Resources Control Board
Telephone: 916-227-4364
Last EDR Contact: 01/26/2009
Next Scheduled EDR Contact: 04/27/2009
Data Release Frequency: No Update Planned

US CDL: Clandestine Drug Labs

A listing of clandestine drug lab locations. The U.S. Department of Justice ("the Department") provides this web site as a public service. It contains addresses of some locations where law enforcement agencies reported they found chemicals or other items that indicated the presence of either clandestine drug laboratories or dumpsites. In most cases, the source of the entries is not the Department, and the Department has not verified the entry and does not guarantee its accuracy. Members of the public must verify the accuracy of all entries by, for example, contacting local law enforcement and local health departments.

Date of Government Version: 03/18/2020
Date Data Arrived at EDR: 03/19/2020
Date Made Active in Reports: 06/09/2020
Number of Days to Update: 82

Source: Drug Enforcement Administration
Telephone: 202-307-1000
Last EDR Contact: 05/18/2020
Next Scheduled EDR Contact: 09/07/2020
Data Release Frequency: Quarterly

PFAS: PFAS Contamination Site Location Listing

A listing of PFAS contaminated sites included in the GeoTracker database.

Date of Government Version: 03/09/2020
Date Data Arrived at EDR: 03/10/2020
Date Made Active in Reports: 05/19/2020
Number of Days to Update: 70

Source: State Water Resources Control Board
Telephone: 866-480-1028
Last EDR Contact: 06/09/2020
Next Scheduled EDR Contact: 09/21/2020
Data Release Frequency: Varies

Local Lists of Registered Storage Tanks

SWEEPS UST: SWEEPS UST Listing

Statewide Environmental Evaluation and Planning System. This underground storage tank listing was updated and maintained by a company contacted by the SWRCB in the early 1990's. The listing is no longer updated or maintained. The local agency is the contact for more information on a site on the SWEEPS list.

Date of Government Version: 06/01/1994
Date Data Arrived at EDR: 07/07/2005
Date Made Active in Reports: 08/11/2005
Number of Days to Update: 35

Source: State Water Resources Control Board
Telephone: N/A
Last EDR Contact: 06/03/2005
Next Scheduled EDR Contact: N/A
Data Release Frequency: No Update Planned

UST MENDOCINO: Mendocino County UST Database

A listing of underground storage tank locations in Mendocino County.

Date of Government Version: 05/20/2020
Date Data Arrived at EDR: 05/20/2020
Date Made Active in Reports: 08/06/2020
Number of Days to Update: 78

Source: Department of Public Health
Telephone: 707-463-4466
Last EDR Contact: 05/15/2020
Next Scheduled EDR Contact: 09/07/2020
Data Release Frequency: Annually

GOVERNMENT RECORDS SEARCHED / DATA CURRENCY TRACKING

HIST UST: Hazardous Substance Storage Container Database

The Hazardous Substance Storage Container Database is a historical listing of UST sites. Refer to local/county source for current data.

| | |
|---|---|
| Date of Government Version: 10/15/1990 | Source: State Water Resources Control Board |
| Date Data Arrived at EDR: 01/25/1991 | Telephone: 916-341-5851 |
| Date Made Active in Reports: 02/12/1991 | Last EDR Contact: 07/26/2001 |
| Number of Days to Update: 18 | Next Scheduled EDR Contact: N/A |
| | Data Release Frequency: No Update Planned |

SAN FRANCISCO AST: Aboveground Storage Tank Site Listing

Aboveground storage tank sites

| | |
|---|--|
| Date of Government Version: 05/04/2020 | Source: San Francisco County Department of Public Health |
| Date Data Arrived at EDR: 05/06/2020 | Telephone: 415-252-3896 |
| Date Made Active in Reports: 07/17/2020 | Last EDR Contact: 07/28/2020 |
| Number of Days to Update: 72 | Next Scheduled EDR Contact: 11/16/2020 |
| | Data Release Frequency: Varies |

CERS TANKS: California Environmental Reporting System (CERS) Tanks

List of sites in the California Environmental Protection Agency (CalEPA) Regulated Site Portal which fall under the Aboveground Petroleum Storage and Underground Storage Tank regulatory programs.

| | |
|---|--|
| Date of Government Version: 04/20/2020 | Source: California Environmental Protection Agency |
| Date Data Arrived at EDR: 04/21/2020 | Telephone: 916-323-2514 |
| Date Made Active in Reports: 07/09/2020 | Last EDR Contact: 07/21/2020 |
| Number of Days to Update: 79 | Next Scheduled EDR Contact: 11/02/2020 |
| | Data Release Frequency: Quarterly |

CA FID UST: Facility Inventory Database

The Facility Inventory Database (FID) contains a historical listing of active and inactive underground storage tank locations from the State Water Resource Control Board. Refer to local/county source for current data.

| | |
|---|--|
| Date of Government Version: 10/31/1994 | Source: California Environmental Protection Agency |
| Date Data Arrived at EDR: 09/05/1995 | Telephone: 916-341-5851 |
| Date Made Active in Reports: 09/29/1995 | Last EDR Contact: 12/28/1998 |
| Number of Days to Update: 24 | Next Scheduled EDR Contact: N/A |
| | Data Release Frequency: No Update Planned |

Local Land Records

LIENS: Environmental Liens Listing

A listing of property locations with environmental liens for California where DTSC is a lien holder.

| | |
|---|--|
| Date of Government Version: 03/03/2020 | Source: Department of Toxic Substances Control |
| Date Data Arrived at EDR: 03/05/2020 | Telephone: 916-323-3400 |
| Date Made Active in Reports: 05/14/2020 | Last EDR Contact: 05/27/2020 |
| Number of Days to Update: 70 | Next Scheduled EDR Contact: 09/14/2020 |
| | Data Release Frequency: Varies |

LIENS 2: CERCLA Lien Information

A Federal CERCLA ('Superfund') lien can exist by operation of law at any site or property at which EPA has spent Superfund monies. These monies are spent to investigate and address releases and threatened releases of contamination. CERCLIS provides information as to the identity of these sites and properties.

| | |
|---|---|
| Date of Government Version: 04/27/2020 | Source: Environmental Protection Agency |
| Date Data Arrived at EDR: 05/06/2020 | Telephone: 202-564-6023 |
| Date Made Active in Reports: 05/28/2020 | Last EDR Contact: 08/03/2020 |
| Number of Days to Update: 22 | Next Scheduled EDR Contact: 10/12/2020 |
| | Data Release Frequency: Semi-Annually |

GOVERNMENT RECORDS SEARCHED / DATA CURRENCY TRACKING

DEED: Deed Restriction Listing

Site Mitigation and Brownfields Reuse Program Facility Sites with Deed Restrictions & Hazardous Waste Management Program Facility Sites with Deed / Land Use Restriction. The DTSC Site Mitigation and Brownfields Reuse Program (SMBRP) list includes sites cleaned up under the program's oversight and generally does not include current or former hazardous waste facilities that required a hazardous waste facility permit. The list represents deed restrictions that are active. Some sites have multiple deed restrictions. The DTSC Hazardous Waste Management Program (HWMP) has developed a list of current or former hazardous waste facilities that have a recorded land use restriction at the local county recorder's office. The land use restrictions on this list were required by the DTSC HWMP as a result of the presence of hazardous substances that remain on site after the facility (or part of the facility) has been closed or cleaned up. The types of land use restriction include deed notice, deed restriction, or a land use restriction that binds current and future owners.

| | |
|---|--|
| Date of Government Version: 03/02/2020 | Source: DTSC and SWRCB |
| Date Data Arrived at EDR: 03/03/2020 | Telephone: 916-323-3400 |
| Date Made Active in Reports: 05/13/2020 | Last EDR Contact: 06/02/2020 |
| Number of Days to Update: 71 | Next Scheduled EDR Contact: 09/14/2020 |
| | Data Release Frequency: Semi-Annually |

Records of Emergency Release Reports

HMIRS: Hazardous Materials Information Reporting System

Hazardous Materials Incident Report System. HMIRS contains hazardous material spill incidents reported to DOT.

| | |
|---|---|
| Date of Government Version: 02/27/2020 | Source: U.S. Department of Transportation |
| Date Data Arrived at EDR: 03/24/2020 | Telephone: 202-366-4555 |
| Date Made Active in Reports: 06/18/2020 | Last EDR Contact: 06/23/2020 |
| Number of Days to Update: 86 | Next Scheduled EDR Contact: 10/05/2020 |
| | Data Release Frequency: Quarterly |

CHMIRS: California Hazardous Material Incident Report System

California Hazardous Material Incident Reporting System. CHMIRS contains information on reported hazardous material incidents (accidental releases or spills).

| | |
|---|--|
| Date of Government Version: 03/31/2020 | Source: Office of Emergency Services |
| Date Data Arrived at EDR: 04/21/2020 | Telephone: 916-845-8400 |
| Date Made Active in Reports: 07/09/2020 | Last EDR Contact: 07/21/2020 |
| Number of Days to Update: 79 | Next Scheduled EDR Contact: 11/02/2020 |
| | Data Release Frequency: Semi-Annually |

LDS: Land Disposal Sites Listing (GEOTRACKER)

Land Disposal sites (Landfills) included in GeoTracker. GeoTracker is the Water Boards data management system for sites that impact, or have the potential to impact, water quality in California, with emphasis on groundwater.

| | |
|---|---|
| Date of Government Version: 05/13/2020 | Source: State Water Quality Control Board |
| Date Data Arrived at EDR: 05/13/2020 | Telephone: 866-480-1028 |
| Date Made Active in Reports: 05/14/2020 | Last EDR Contact: 06/09/2020 |
| Number of Days to Update: 1 | Next Scheduled EDR Contact: 09/21/2020 |
| | Data Release Frequency: Quarterly |

MCS: Military Cleanup Sites Listing (GEOTRACKER)

Military sites (consisting of: Military UST sites; Military Privatized sites; and Military Cleanup sites [formerly known as DoD non UST]) included in GeoTracker. GeoTracker is the Water Boards data management system for sites that impact, or have the potential to impact, water quality in California, with emphasis on groundwater.

| | |
|---|---|
| Date of Government Version: 05/13/2020 | Source: State Water Resources Control Board |
| Date Data Arrived at EDR: 05/13/2020 | Telephone: 866-480-1028 |
| Date Made Active in Reports: 05/15/2020 | Last EDR Contact: 06/09/2020 |
| Number of Days to Update: 2 | Next Scheduled EDR Contact: 09/21/2020 |
| | Data Release Frequency: Quarterly |

Other Ascertainable Records

GOVERNMENT RECORDS SEARCHED / DATA CURRENCY TRACKING

RCRA NonGen / NLR: RCRA - Non Generators / No Longer Regulated

RCRAInfo is EPA's comprehensive information system, providing access to data supporting the Resource Conservation and Recovery Act (RCRA) of 1976 and the Hazardous and Solid Waste Amendments (HSWA) of 1984. The database includes selective information on sites which generate, transport, store, treat and/or dispose of hazardous waste as defined by the Resource Conservation and Recovery Act (RCRA). Non-Generators do not presently generate hazardous waste.

| | |
|---|---|
| Date of Government Version: 03/23/2020 | Source: Environmental Protection Agency |
| Date Data Arrived at EDR: 03/25/2020 | Telephone: (415) 495-8895 |
| Date Made Active in Reports: 05/21/2020 | Last EDR Contact: 06/22/2020 |
| Number of Days to Update: 57 | Next Scheduled EDR Contact: 10/05/2020 |
| | Data Release Frequency: Quarterly |

FUDS: Formerly Used Defense Sites

The listing includes locations of Formerly Used Defense Sites properties where the US Army Corps of Engineers is actively working or will take necessary cleanup actions.

| | |
|---|--|
| Date of Government Version: 01/28/2020 | Source: U.S. Army Corps of Engineers |
| Date Data Arrived at EDR: 02/19/2020 | Telephone: 202-528-4285 |
| Date Made Active in Reports: 05/14/2020 | Last EDR Contact: 05/18/2020 |
| Number of Days to Update: 85 | Next Scheduled EDR Contact: 08/31/2020 |
| | Data Release Frequency: Varies |

DOD: Department of Defense Sites

This data set consists of federally owned or administered lands, administered by the Department of Defense, that have any area equal to or greater than 640 acres of the United States, Puerto Rico, and the U.S. Virgin Islands.

| | |
|---|--|
| Date of Government Version: 12/31/2005 | Source: USGS |
| Date Data Arrived at EDR: 11/10/2006 | Telephone: 888-275-8747 |
| Date Made Active in Reports: 01/11/2007 | Last EDR Contact: 07/09/2020 |
| Number of Days to Update: 62 | Next Scheduled EDR Contact: 10/19/2020 |
| | Data Release Frequency: Semi-Annually |

FEDLAND: Federal and Indian Lands

Federally and Indian administrated lands of the United States. Lands included are administrated by: Army Corps of Engineers, Bureau of Reclamation, National Wild and Scenic River, National Wildlife Refuge, Public Domain Land, Wilderness, Wilderness Study Area, Wildlife Management Area, Bureau of Indian Affairs, Bureau of Land Management, Department of Justice, Forest Service, Fish and Wildlife Service, National Park Service.

| | |
|---|--|
| Date of Government Version: 04/02/2018 | Source: U.S. Geological Survey |
| Date Data Arrived at EDR: 04/11/2018 | Telephone: 888-275-8747 |
| Date Made Active in Reports: 11/06/2019 | Last EDR Contact: 07/06/2020 |
| Number of Days to Update: 574 | Next Scheduled EDR Contact: 10/19/2020 |
| | Data Release Frequency: N/A |

SCRD DRYCLEANERS: State Coalition for Remediation of Drycleaners Listing

The State Coalition for Remediation of Drycleaners was established in 1998, with support from the U.S. EPA Office of Superfund Remediation and Technology Innovation. It is comprised of representatives of states with established drycleaner remediation programs. Currently the member states are Alabama, Connecticut, Florida, Illinois, Kansas, Minnesota, Missouri, North Carolina, Oregon, South Carolina, Tennessee, Texas, and Wisconsin.

| | |
|---|---|
| Date of Government Version: 01/01/2017 | Source: Environmental Protection Agency |
| Date Data Arrived at EDR: 02/03/2017 | Telephone: 615-532-8599 |
| Date Made Active in Reports: 04/07/2017 | Last EDR Contact: 08/05/2020 |
| Number of Days to Update: 63 | Next Scheduled EDR Contact: 11/23/2020 |
| | Data Release Frequency: Varies |

US FIN ASSUR: Financial Assurance Information

All owners and operators of facilities that treat, store, or dispose of hazardous waste are required to provide proof that they will have sufficient funds to pay for the clean up, closure, and post-closure care of their facilities.

GOVERNMENT RECORDS SEARCHED / DATA CURRENCY TRACKING

Date of Government Version: 03/23/2020
Date Data Arrived at EDR: 03/24/2020
Date Made Active in Reports: 06/18/2020
Number of Days to Update: 86

Source: Environmental Protection Agency
Telephone: 202-566-1917
Last EDR Contact: 06/22/2020
Next Scheduled EDR Contact: 10/05/2020
Data Release Frequency: Quarterly

EPA WATCH LIST: EPA WATCH LIST

EPA maintains a "Watch List" to facilitate dialogue between EPA, state and local environmental agencies on enforcement matters relating to facilities with alleged violations identified as either significant or high priority. Being on the Watch List does not mean that the facility has actually violated the law only that an investigation by EPA or a state or local environmental agency has led those organizations to allege that an unproven violation has in fact occurred. Being on the Watch List does not represent a higher level of concern regarding the alleged violations that were detected, but instead indicates cases requiring additional dialogue between EPA, state and local agencies - primarily because of the length of time the alleged violation has gone unaddressed or unresolved.

Date of Government Version: 08/30/2013
Date Data Arrived at EDR: 03/21/2014
Date Made Active in Reports: 06/17/2014
Number of Days to Update: 88

Source: Environmental Protection Agency
Telephone: 617-520-3000
Last EDR Contact: 07/31/2020
Next Scheduled EDR Contact: 11/16/2020
Data Release Frequency: Quarterly

2020 COR ACTION: 2020 Corrective Action Program List

The EPA has set ambitious goals for the RCRA Corrective Action program by creating the 2020 Corrective Action Universe. This RCRA cleanup baseline includes facilities expected to need corrective action. The 2020 universe contains a wide variety of sites. Some properties are heavily contaminated while others were contaminated but have since been cleaned up. Still others have not been fully investigated yet, and may require little or no remediation. Inclusion in the 2020 Universe does not necessarily imply failure on the part of a facility to meet its RCRA obligations.

Date of Government Version: 09/30/2017
Date Data Arrived at EDR: 05/08/2018
Date Made Active in Reports: 07/20/2018
Number of Days to Update: 73

Source: Environmental Protection Agency
Telephone: 703-308-4044
Last EDR Contact: 08/06/2020
Next Scheduled EDR Contact: 11/16/2020
Data Release Frequency: Varies

TSCA: Toxic Substances Control Act

Toxic Substances Control Act. TSCA identifies manufacturers and importers of chemical substances included on the TSCA Chemical Substance Inventory list. It includes data on the production volume of these substances by plant site.

Date of Government Version: 12/31/2016
Date Data Arrived at EDR: 06/21/2017
Date Made Active in Reports: 01/05/2018
Number of Days to Update: 198

Source: EPA
Telephone: 202-260-5521
Last EDR Contact: 06/17/2020
Next Scheduled EDR Contact: 09/28/2020
Data Release Frequency: Every 4 Years

TRIS: Toxic Chemical Release Inventory System

Toxic Release Inventory System. TRIS identifies facilities which release toxic chemicals to the air, water and land in reportable quantities under SARA Title III Section 313.

Date of Government Version: 12/31/2018
Date Data Arrived at EDR: 02/05/2020
Date Made Active in Reports: 04/24/2020
Number of Days to Update: 79

Source: EPA
Telephone: 202-566-0250
Last EDR Contact: 05/21/2020
Next Scheduled EDR Contact: 08/31/2020
Data Release Frequency: Annually

SSTS: Section 7 Tracking Systems

Section 7 of the Federal Insecticide, Fungicide and Rodenticide Act, as amended (92 Stat. 829) requires all registered pesticide-producing establishments to submit a report to the Environmental Protection Agency by March 1st each year. Each establishment must report the types and amounts of pesticides, active ingredients and devices being produced, and those having been produced and sold or distributed in the past year.

GOVERNMENT RECORDS SEARCHED / DATA CURRENCY TRACKING

Date of Government Version: 03/01/2020
Date Data Arrived at EDR: 04/21/2020
Date Made Active in Reports: 07/15/2020
Number of Days to Update: 85

Source: EPA
Telephone: 202-564-4203
Last EDR Contact: 07/21/2020
Next Scheduled EDR Contact: 11/02/2020
Data Release Frequency: Annually

ROD: Records Of Decision

Record of Decision. ROD documents mandate a permanent remedy at an NPL (Superfund) site containing technical and health information to aid in the cleanup.

Date of Government Version: 04/27/2020
Date Data Arrived at EDR: 05/06/2020
Date Made Active in Reports: 05/28/2020
Number of Days to Update: 22

Source: EPA
Telephone: 703-416-0223
Last EDR Contact: 08/03/2020
Next Scheduled EDR Contact: 09/14/2020
Data Release Frequency: Annually

RMP: Risk Management Plans

When Congress passed the Clean Air Act Amendments of 1990, it required EPA to publish regulations and guidance for chemical accident prevention at facilities using extremely hazardous substances. The Risk Management Program Rule (RMP Rule) was written to implement Section 112(r) of these amendments. The rule, which built upon existing industry codes and standards, requires companies of all sizes that use certain flammable and toxic substances to develop a Risk Management Program, which includes a(n): Hazard assessment that details the potential effects of an accidental release, an accident history of the last five years, and an evaluation of worst-case and alternative accidental releases; Prevention program that includes safety precautions and maintenance, monitoring, and employee training measures; and Emergency response program that spells out emergency health care, employee training measures and procedures for informing the public and response agencies (e.g the fire department) should an accident occur.

Date of Government Version: 01/31/2020
Date Data Arrived at EDR: 05/13/2020
Date Made Active in Reports: 08/03/2020
Number of Days to Update: 82

Source: Environmental Protection Agency
Telephone: 202-564-8600
Last EDR Contact: 07/15/2020
Next Scheduled EDR Contact: 11/02/2020
Data Release Frequency: Varies

RAATS: RCRA Administrative Action Tracking System

RCRA Administration Action Tracking System. RAATS contains records based on enforcement actions issued under RCRA pertaining to major violators and includes administrative and civil actions brought by the EPA. For administration actions after September 30, 1995, data entry in the RAATS database was discontinued. EPA will retain a copy of the database for historical records. It was necessary to terminate RAATS because a decrease in agency resources made it impossible to continue to update the information contained in the database.

Date of Government Version: 04/17/1995
Date Data Arrived at EDR: 07/03/1995
Date Made Active in Reports: 08/07/1995
Number of Days to Update: 35

Source: EPA
Telephone: 202-564-4104
Last EDR Contact: 06/02/2008
Next Scheduled EDR Contact: 09/01/2008
Data Release Frequency: No Update Planned

PRP: Potentially Responsible Parties

A listing of verified Potentially Responsible Parties

Date of Government Version: 04/27/2020
Date Data Arrived at EDR: 05/06/2020
Date Made Active in Reports: 06/09/2020
Number of Days to Update: 34

Source: EPA
Telephone: 202-564-6023
Last EDR Contact: 08/03/2020
Next Scheduled EDR Contact: 11/16/2020
Data Release Frequency: Quarterly

PADS: PCB Activity Database System

PCB Activity Database. PADS Identifies generators, transporters, commercial storers and/or brokers and disposers of PCB's who are required to notify the EPA of such activities.

GOVERNMENT RECORDS SEARCHED / DATA CURRENCY TRACKING

Date of Government Version: 10/09/2019
Date Data Arrived at EDR: 10/11/2019
Date Made Active in Reports: 12/20/2019
Number of Days to Update: 70

Source: EPA
Telephone: 202-566-0500
Last EDR Contact: 07/13/2020
Next Scheduled EDR Contact: 10/19/2020
Data Release Frequency: Annually

ICIS: Integrated Compliance Information System

The Integrated Compliance Information System (ICIS) supports the information needs of the national enforcement and compliance program as well as the unique needs of the National Pollutant Discharge Elimination System (NPDES) program.

Date of Government Version: 11/18/2016
Date Data Arrived at EDR: 11/23/2016
Date Made Active in Reports: 02/10/2017
Number of Days to Update: 79

Source: Environmental Protection Agency
Telephone: 202-564-2501
Last EDR Contact: 06/30/2020
Next Scheduled EDR Contact: 10/19/2020
Data Release Frequency: Quarterly

FTTS: FIFRA/ TSCA Tracking System - FIFRA (Federal Insecticide, Fungicide, & Rodenticide Act)/TSCA (Toxic Substances Control Act)
FTTS tracks administrative cases and pesticide enforcement actions and compliance activities related to FIFRA, TSCA and EPCRA (Emergency Planning and Community Right-to-Know Act). To maintain currency, EDR contacts the Agency on a quarterly basis.

Date of Government Version: 04/09/2009
Date Data Arrived at EDR: 04/16/2009
Date Made Active in Reports: 05/11/2009
Number of Days to Update: 25

Source: EPA/Office of Prevention, Pesticides and Toxic Substances
Telephone: 202-566-1667
Last EDR Contact: 08/18/2017
Next Scheduled EDR Contact: 12/04/2017
Data Release Frequency: No Update Planned

FTTS INSP: FIFRA/ TSCA Tracking System - FIFRA (Federal Insecticide, Fungicide, & Rodenticide Act)/TSCA (Toxic Substances Control Act)
A listing of FIFRA/TSCA Tracking System (FTTS) inspections and enforcements.

Date of Government Version: 04/09/2009
Date Data Arrived at EDR: 04/16/2009
Date Made Active in Reports: 05/11/2009
Number of Days to Update: 25

Source: EPA
Telephone: 202-566-1667
Last EDR Contact: 08/18/2017
Next Scheduled EDR Contact: 12/04/2017
Data Release Frequency: No Update Planned

MLTS: Material Licensing Tracking System

MLTS is maintained by the Nuclear Regulatory Commission and contains a list of approximately 8,100 sites which possess or use radioactive materials and which are subject to NRC licensing requirements. To maintain currency, EDR contacts the Agency on a quarterly basis.

Date of Government Version: 10/25/2019
Date Data Arrived at EDR: 10/25/2019
Date Made Active in Reports: 01/15/2020
Number of Days to Update: 82

Source: Nuclear Regulatory Commission
Telephone: 301-415-7169
Last EDR Contact: 07/20/2020
Next Scheduled EDR Contact: 11/02/2020
Data Release Frequency: Quarterly

COAL ASH DOE: Steam-Electric Plant Operation Data

A listing of power plants that store ash in surface ponds.

Date of Government Version: 12/31/2018
Date Data Arrived at EDR: 12/04/2019
Date Made Active in Reports: 01/15/2020
Number of Days to Update: 42

Source: Department of Energy
Telephone: 202-586-8719
Last EDR Contact: 06/05/2020
Next Scheduled EDR Contact: 09/14/2020
Data Release Frequency: Varies

COAL ASH EPA: Coal Combustion Residues Surface Impoundments List

A listing of coal combustion residues surface impoundments with high hazard potential ratings.

GOVERNMENT RECORDS SEARCHED / DATA CURRENCY TRACKING

Date of Government Version: 01/12/2017
Date Data Arrived at EDR: 03/05/2019
Date Made Active in Reports: 11/11/2019
Number of Days to Update: 251

Source: Environmental Protection Agency
Telephone: N/A
Last EDR Contact: 06/01/2020
Next Scheduled EDR Contact: 09/14/2020
Data Release Frequency: Varies

PCB TRANSFORMER: PCB Transformer Registration Database

The database of PCB transformer registrations that includes all PCB registration submittals.

Date of Government Version: 09/13/2019
Date Data Arrived at EDR: 11/06/2019
Date Made Active in Reports: 02/10/2020
Number of Days to Update: 96

Source: Environmental Protection Agency
Telephone: 202-566-0517
Last EDR Contact: 08/06/2020
Next Scheduled EDR Contact: 11/16/2020
Data Release Frequency: Varies

RADINFO: Radiation Information Database

The Radiation Information Database (RADINFO) contains information about facilities that are regulated by U.S. Environmental Protection Agency (EPA) regulations for radiation and radioactivity.

Date of Government Version: 07/01/2019
Date Data Arrived at EDR: 07/01/2019
Date Made Active in Reports: 09/23/2019
Number of Days to Update: 84

Source: Environmental Protection Agency
Telephone: 202-343-9775
Last EDR Contact: 06/24/2020
Next Scheduled EDR Contact: 10/12/2020
Data Release Frequency: Quarterly

HIST FTTS: FIFRA/TSCA Tracking System Administrative Case Listing

A complete administrative case listing from the FIFRA/TSCA Tracking System (FTTS) for all ten EPA regions. The information was obtained from the National Compliance Database (NCDB). NCDB supports the implementation of FIFRA (Federal Insecticide, Fungicide, and Rodenticide Act) and TSCA (Toxic Substances Control Act). Some EPA regions are now closing out records. Because of that, and the fact that some EPA regions are not providing EPA Headquarters with updated records, it was decided to create a HIST FTTS database. It included records that may not be included in the newer FTTS database updates. This database is no longer updated.

Date of Government Version: 10/19/2006
Date Data Arrived at EDR: 03/01/2007
Date Made Active in Reports: 04/10/2007
Number of Days to Update: 40

Source: Environmental Protection Agency
Telephone: 202-564-2501
Last EDR Contact: 12/17/2007
Next Scheduled EDR Contact: 03/17/2008
Data Release Frequency: No Update Planned

HIST FTTS INSP: FIFRA/TSCA Tracking System Inspection & Enforcement Case Listing

A complete inspection and enforcement case listing from the FIFRA/TSCA Tracking System (FTTS) for all ten EPA regions. The information was obtained from the National Compliance Database (NCDB). NCDB supports the implementation of FIFRA (Federal Insecticide, Fungicide, and Rodenticide Act) and TSCA (Toxic Substances Control Act). Some EPA regions are now closing out records. Because of that, and the fact that some EPA regions are not providing EPA Headquarters with updated records, it was decided to create a HIST FTTS database. It included records that may not be included in the newer FTTS database updates. This database is no longer updated.

Date of Government Version: 10/19/2006
Date Data Arrived at EDR: 03/01/2007
Date Made Active in Reports: 04/10/2007
Number of Days to Update: 40

Source: Environmental Protection Agency
Telephone: 202-564-2501
Last EDR Contact: 12/17/2008
Next Scheduled EDR Contact: 03/17/2008
Data Release Frequency: No Update Planned

DOT OPS: Incident and Accident Data

Department of Transportation, Office of Pipeline Safety Incident and Accident data.

Date of Government Version: 01/02/2020
Date Data Arrived at EDR: 01/28/2020
Date Made Active in Reports: 04/17/2020
Number of Days to Update: 80

Source: Department of Transportation, Office of Pipeline Safety
Telephone: 202-366-4595
Last EDR Contact: 07/27/2020
Next Scheduled EDR Contact: 11/09/2020
Data Release Frequency: Quarterly

GOVERNMENT RECORDS SEARCHED / DATA CURRENCY TRACKING

CONSENT: Superfund (CERCLA) Consent Decrees

Major legal settlements that establish responsibility and standards for cleanup at NPL (Superfund) sites. Released periodically by United States District Courts after settlement by parties to litigation matters.

| | |
|---|---|
| Date of Government Version: 06/30/2020 | Source: Department of Justice, Consent Decree Library |
| Date Data Arrived at EDR: 07/15/2020 | Telephone: Varies |
| Date Made Active in Reports: 07/21/2020 | Last EDR Contact: 07/06/2020 |
| Number of Days to Update: 6 | Next Scheduled EDR Contact: 10/19/2020 |
| | Data Release Frequency: Varies |

BRS: Biennial Reporting System

The Biennial Reporting System is a national system administered by the EPA that collects data on the generation and management of hazardous waste. BRS captures detailed data from two groups: Large Quantity Generators (LQG) and Treatment, Storage, and Disposal Facilities.

| | |
|---|--|
| Date of Government Version: 12/31/2015 | Source: EPA/NTIS |
| Date Data Arrived at EDR: 02/22/2017 | Telephone: 800-424-9346 |
| Date Made Active in Reports: 09/28/2017 | Last EDR Contact: 06/22/2020 |
| Number of Days to Update: 218 | Next Scheduled EDR Contact: 10/05/2020 |
| | Data Release Frequency: Biennially |

INDIAN RESERV: Indian Reservations

This map layer portrays Indian administered lands of the United States that have any area equal to or greater than 640 acres.

| | |
|---|--|
| Date of Government Version: 12/31/2014 | Source: USGS |
| Date Data Arrived at EDR: 07/14/2015 | Telephone: 202-208-3710 |
| Date Made Active in Reports: 01/10/2017 | Last EDR Contact: 07/07/2020 |
| Number of Days to Update: 546 | Next Scheduled EDR Contact: 10/19/2020 |
| | Data Release Frequency: Semi-Annually |

FUSRAP: Formerly Utilized Sites Remedial Action Program

DOE established the Formerly Utilized Sites Remedial Action Program (FUSRAP) in 1974 to remediate sites where radioactive contamination remained from Manhattan Project and early U.S. Atomic Energy Commission (AEC) operations.

| | |
|---|--|
| Date of Government Version: 08/08/2017 | Source: Department of Energy |
| Date Data Arrived at EDR: 09/11/2018 | Telephone: 202-586-3559 |
| Date Made Active in Reports: 09/14/2018 | Last EDR Contact: 07/28/2020 |
| Number of Days to Update: 3 | Next Scheduled EDR Contact: 11/16/2020 |
| | Data Release Frequency: Varies |

UMTRA: Uranium Mill Tailings Sites

Uranium ore was mined by private companies for federal government use in national defense programs. When the mills shut down, large piles of the sand-like material (mill tailings) remain after uranium has been extracted from the ore. Levels of human exposure to radioactive materials from the piles are low; however, in some cases tailings were used as construction materials before the potential health hazards of the tailings were recognized.

| | |
|---|--|
| Date of Government Version: 08/30/2019 | Source: Department of Energy |
| Date Data Arrived at EDR: 11/15/2019 | Telephone: 505-845-0011 |
| Date Made Active in Reports: 01/28/2020 | Last EDR Contact: 05/18/2020 |
| Number of Days to Update: 74 | Next Scheduled EDR Contact: 08/31/2020 |
| | Data Release Frequency: Varies |

LEAD SMELTER 1: Lead Smelter Sites

A listing of former lead smelter site locations.

| | |
|---|---|
| Date of Government Version: 04/27/2020 | Source: Environmental Protection Agency |
| Date Data Arrived at EDR: 05/06/2020 | Telephone: 703-603-8787 |
| Date Made Active in Reports: 05/28/2020 | Last EDR Contact: 08/03/2020 |
| Number of Days to Update: 22 | Next Scheduled EDR Contact: 10/12/2020 |
| | Data Release Frequency: Varies |

GOVERNMENT RECORDS SEARCHED / DATA CURRENCY TRACKING

LEAD SMELTER 2: Lead Smelter Sites

A list of several hundred sites in the U.S. where secondary lead smelting was done from 1931 and 1964. These sites may pose a threat to public health through ingestion or inhalation of contaminated soil or dust

| | |
|---|---|
| Date of Government Version: 04/05/2001 | Source: American Journal of Public Health |
| Date Data Arrived at EDR: 10/27/2010 | Telephone: 703-305-6451 |
| Date Made Active in Reports: 12/02/2010 | Last EDR Contact: 12/02/2009 |
| Number of Days to Update: 36 | Next Scheduled EDR Contact: N/A |
| | Data Release Frequency: No Update Planned |

US AIRS (AFS): Aerometric Information Retrieval System Facility Subsystem (AFS)

The database is a sub-system of Aerometric Information Retrieval System (AIRS). AFS contains compliance data on air pollution point sources regulated by the U.S. EPA and/or state and local air regulatory agencies. This information comes from source reports by various stationary sources of air pollution, such as electric power plants, steel mills, factories, and universities, and provides information about the air pollutants they produce. Action, air program, air program pollutant, and general level plant data. It is used to track emissions and compliance data from industrial plants.

| | |
|---|--|
| Date of Government Version: 10/12/2016 | Source: EPA |
| Date Data Arrived at EDR: 10/26/2016 | Telephone: 202-564-2496 |
| Date Made Active in Reports: 02/03/2017 | Last EDR Contact: 09/26/2017 |
| Number of Days to Update: 100 | Next Scheduled EDR Contact: 01/08/2018 |
| | Data Release Frequency: Annually |

US AIRS MINOR: Air Facility System Data

A listing of minor source facilities.

| | |
|---|--|
| Date of Government Version: 10/12/2016 | Source: EPA |
| Date Data Arrived at EDR: 10/26/2016 | Telephone: 202-564-2496 |
| Date Made Active in Reports: 02/03/2017 | Last EDR Contact: 09/26/2017 |
| Number of Days to Update: 100 | Next Scheduled EDR Contact: 01/08/2018 |
| | Data Release Frequency: Annually |

MINES VIOLATIONS: MSHA Violation Assessment Data

Mines violation and assessment information. Department of Labor, Mine Safety & Health Administration.

| | |
|---|--|
| Date of Government Version: 03/31/2020 | Source: DOL, Mine Safety & Health Admi |
| Date Data Arrived at EDR: 04/01/2020 | Telephone: 202-693-9424 |
| Date Made Active in Reports: 05/21/2020 | Last EDR Contact: 05/27/2020 |
| Number of Days to Update: 50 | Next Scheduled EDR Contact: 09/14/2020 |
| | Data Release Frequency: Quarterly |

US MINES: Mines Master Index File

Contains all mine identification numbers issued for mines active or opened since 1971. The data also includes violation information.

| | |
|---|--|
| Date of Government Version: 02/11/2020 | Source: Department of Labor, Mine Safety and Health Administration |
| Date Data Arrived at EDR: 02/25/2020 | Telephone: 303-231-5959 |
| Date Made Active in Reports: 05/21/2020 | Last EDR Contact: 05/21/2020 |
| Number of Days to Update: 86 | Next Scheduled EDR Contact: 09/07/2020 |
| | Data Release Frequency: Semi-Annually |

US MINES 2: Ferrous and Nonferrous Metal Mines Database Listing

This map layer includes ferrous (ferrous metal mines are facilities that extract ferrous metals, such as iron ore or molybdenum) and nonferrous (Nonferrous metal mines are facilities that extract nonferrous metals, such as gold, silver, copper, zinc, and lead) metal mines in the United States.

| | |
|---|--|
| Date of Government Version: 01/16/2018 | Source: USGS |
| Date Data Arrived at EDR: 02/28/2020 | Telephone: 703-648-7709 |
| Date Made Active in Reports: 05/22/2020 | Last EDR Contact: 05/27/2020 |
| Number of Days to Update: 84 | Next Scheduled EDR Contact: 09/07/2020 |
| | Data Release Frequency: Varies |

GOVERNMENT RECORDS SEARCHED / DATA CURRENCY TRACKING

US MINES 3: Active Mines & Mineral Plants Database Listing

Active Mines and Mineral Processing Plant operations for commodities monitored by the Minerals Information Team of the USGS.

| | |
|---|--|
| Date of Government Version: 04/14/2011 | Source: USGS |
| Date Data Arrived at EDR: 06/08/2011 | Telephone: 703-648-7709 |
| Date Made Active in Reports: 09/13/2011 | Last EDR Contact: 05/21/2020 |
| Number of Days to Update: 97 | Next Scheduled EDR Contact: 09/07/2020 |
| | Data Release Frequency: Varies |

ABANDONED MINES: Abandoned Mines

An inventory of land and water impacted by past mining (primarily coal mining) is maintained by OSMRE to provide information needed to implement the Surface Mining Control and Reclamation Act of 1977 (SMCRA). The inventory contains information on the location, type, and extent of AML impacts, as well as, information on the cost associated with the reclamation of those problems. The inventory is based upon field surveys by State, Tribal, and OSMRE program officials. It is dynamic to the extent that it is modified as new problems are identified and existing problems are reclaimed.

| | |
|---|--|
| Date of Government Version: 03/05/2020 | Source: Department of Interior |
| Date Data Arrived at EDR: 03/06/2020 | Telephone: 202-208-2609 |
| Date Made Active in Reports: 05/29/2020 | Last EDR Contact: 06/19/2020 |
| Number of Days to Update: 84 | Next Scheduled EDR Contact: 09/21/2020 |
| | Data Release Frequency: Quarterly |

FINDS: Facility Index System/Facility Registry System

Facility Index System. FINDS contains both facility information and 'pointers' to other sources that contain more detail. EDR includes the following FINDS databases in this report: PCS (Permit Compliance System), AIRS (Aerometric Information Retrieval System), DOCKET (Enforcement Docket used to manage and track information on civil judicial enforcement cases for all environmental statutes), FURS (Federal Underground Injection Control), C-DOCKET (Criminal Docket System used to track criminal enforcement actions for all environmental statutes), FFIS (Federal Facilities Information System), STATE (State Environmental Laws and Statutes), and PADS (PCB Activity Data System).

| | |
|---|--|
| Date of Government Version: 02/03/2020 | Source: EPA |
| Date Data Arrived at EDR: 03/03/2020 | Telephone: (415) 947-8000 |
| Date Made Active in Reports: 05/28/2020 | Last EDR Contact: 06/02/2020 |
| Number of Days to Update: 86 | Next Scheduled EDR Contact: 09/14/2020 |
| | Data Release Frequency: Quarterly |

UXO: Unexploded Ordnance Sites

A listing of unexploded ordnance site locations

| | |
|---|--|
| Date of Government Version: 12/31/2017 | Source: Department of Defense |
| Date Data Arrived at EDR: 01/17/2019 | Telephone: 703-704-1564 |
| Date Made Active in Reports: 04/01/2019 | Last EDR Contact: 07/09/2020 |
| Number of Days to Update: 74 | Next Scheduled EDR Contact: 10/26/2020 |
| | Data Release Frequency: Varies |

ECHO: Enforcement & Compliance History Information

ECHO provides integrated compliance and enforcement information for about 800,000 regulated facilities nationwide.

| | |
|---|---|
| Date of Government Version: 04/04/2020 | Source: Environmental Protection Agency |
| Date Data Arrived at EDR: 04/07/2020 | Telephone: 202-564-2280 |
| Date Made Active in Reports: 06/26/2020 | Last EDR Contact: 07/02/2020 |
| Number of Days to Update: 80 | Next Scheduled EDR Contact: 10/19/2020 |
| | Data Release Frequency: Quarterly |

DOCKET HWC: Hazardous Waste Compliance Docket Listing

A complete list of the Federal Agency Hazardous Waste Compliance Docket Facilities.

GOVERNMENT RECORDS SEARCHED / DATA CURRENCY TRACKING

Date of Government Version: 05/31/2018
Date Data Arrived at EDR: 07/26/2018
Date Made Active in Reports: 10/05/2018
Number of Days to Update: 71

Source: Environmental Protection Agency
Telephone: 202-564-0527
Last EDR Contact: 05/18/2020
Next Scheduled EDR Contact: 09/07/2020
Data Release Frequency: Varies

FUELS PROGRAM: EPA Fuels Program Registered Listing

This listing includes facilities that are registered under the Part 80 (Code of Federal Regulations) EPA Fuels Programs. All companies now are required to submit new and updated registrations.

Date of Government Version: 05/18/2020
Date Data Arrived at EDR: 05/19/2020
Date Made Active in Reports: 08/03/2020
Number of Days to Update: 76

Source: EPA
Telephone: 800-385-6164
Last EDR Contact: 05/19/2020
Next Scheduled EDR Contact: 08/31/2020
Data Release Frequency: Quarterly

CA BOND EXP. PLAN: Bond Expenditure Plan

Department of Health Services developed a site-specific expenditure plan as the basis for an appropriation of Hazardous Substance Cleanup Bond Act funds. It is not updated.

Date of Government Version: 01/01/1989
Date Data Arrived at EDR: 07/27/1994
Date Made Active in Reports: 08/02/1994
Number of Days to Update: 6

Source: Department of Health Services
Telephone: 916-255-2118
Last EDR Contact: 05/31/1994
Next Scheduled EDR Contact: N/A
Data Release Frequency: No Update Planned

CORTESE: "Cortese" Hazardous Waste & Substances Sites List

The sites for the list are designated by the State Water Resource Control Board (LUST), the Integrated Waste Board (SWF/LS), and the Department of Toxic Substances Control (Cal-Sites).

Date of Government Version: 03/23/2020
Date Data Arrived at EDR: 03/24/2020
Date Made Active in Reports: 06/05/2020
Number of Days to Update: 73

Source: CAL EPA/Office of Emergency Information
Telephone: 916-323-3400
Last EDR Contact: 06/22/2020
Next Scheduled EDR Contact: 10/05/2020
Data Release Frequency: Quarterly

CUPA LIVERMORE-PLEASANTON: CUPA Facility Listing

list of facilities associated with the various CUPA programs in Livermore-Pleasanton

Date of Government Version: 05/01/2019
Date Data Arrived at EDR: 05/14/2019
Date Made Active in Reports: 07/17/2019
Number of Days to Update: 64

Source: Livermore-Pleasanton Fire Department
Telephone: 925-454-2361
Last EDR Contact: 05/15/2020
Next Scheduled EDR Contact: 08/24/2020
Data Release Frequency: Varies

CUPA SAN FRANCISCO CO: CUPA Facility Listing

Cupa facilities

Date of Government Version: 05/04/2020
Date Data Arrived at EDR: 05/06/2020
Date Made Active in Reports: 07/17/2020
Number of Days to Update: 72

Source: San Francisco County Department of Environmental Health
Telephone: 415-252-3896
Last EDR Contact: 07/28/2020
Next Scheduled EDR Contact: 11/16/2020
Data Release Frequency: Varies

DRYCLEAN AVAQMD: Antelope Valley Air Quality Management District Drycleaner Listing

A listing of dry cleaners in the Antelope Valley Air Quality Management District.

Date of Government Version: 02/27/2020
Date Data Arrived at EDR: 02/28/2020
Date Made Active in Reports: 05/07/2020
Number of Days to Update: 69

Source: Antelope Valley Air Quality Management District
Telephone: 661-723-8070
Last EDR Contact: 05/27/2020
Next Scheduled EDR Contact: 09/14/2020
Data Release Frequency: Varies

GOVERNMENT RECORDS SEARCHED / DATA CURRENCY TRACKING

DRYCLEANERS: Cleaner Facilities

A list of drycleaner related facilities that have EPA ID numbers. These are facilities with certain SIC codes: power laundries, family and commercial; garment pressing and cleaner's agents; linen supply; coin-operated laundries and cleaning; drycleaning plants, except rugs; carpet and upholster cleaning; industrial launderers; laundry and garment services.

| | |
|---|---|
| Date of Government Version: 12/04/2019 | Source: Department of Toxic Substance Control |
| Date Data Arrived at EDR: 01/29/2020 | Telephone: 916-327-4498 |
| Date Made Active in Reports: 04/09/2020 | Last EDR Contact: 05/27/2020 |
| Number of Days to Update: 71 | Next Scheduled EDR Contact: 09/14/2020 |
| | Data Release Frequency: Annually |

DRYCLEAN SOUTH COAST: South Coast Air Quality Management District Drycleaner Listing

A listing of dry cleaners in the South Coast Air Quality Management District

| | |
|---|---|
| Date of Government Version: 03/25/2020 | Source: South Coast Air Quality Management District |
| Date Data Arrived at EDR: 03/26/2020 | Telephone: 909-396-3211 |
| Date Made Active in Reports: 06/15/2020 | Last EDR Contact: 05/15/2020 |
| Number of Days to Update: 81 | Next Scheduled EDR Contact: 09/07/2020 |
| | Data Release Frequency: Varies |

EMI: Emissions Inventory Data

Toxics and criteria pollutant emissions data collected by the ARB and local air pollution agencies.

| | |
|---|--|
| Date of Government Version: 12/31/2017 | Source: California Air Resources Board |
| Date Data Arrived at EDR: 06/24/2019 | Telephone: 916-322-2990 |
| Date Made Active in Reports: 08/22/2019 | Last EDR Contact: 06/16/2020 |
| Number of Days to Update: 59 | Next Scheduled EDR Contact: 09/28/2020 |
| | Data Release Frequency: Varies |

ENF: Enforcement Action Listing

A listing of Water Board Enforcement Actions. Formal is everything except Oral/Verbal Communication, Notice of Violation, Expedited Payment Letter, and Staff Enforcement Letter.

| | |
|---|---|
| Date of Government Version: 04/03/2020 | Source: State Water Resources Control Board |
| Date Data Arrived at EDR: 04/07/2020 | Telephone: 916-445-9379 |
| Date Made Active in Reports: 04/15/2020 | Last EDR Contact: 07/21/2020 |
| Number of Days to Update: 8 | Next Scheduled EDR Contact: 11/02/2020 |
| | Data Release Frequency: Varies |

Financial Assurance 1: Financial Assurance Information Listing

Financial Assurance information

| | |
|---|--|
| Date of Government Version: 04/09/2020 | Source: Department of Toxic Substances Control |
| Date Data Arrived at EDR: 04/10/2020 | Telephone: 916-255-3628 |
| Date Made Active in Reports: 07/01/2020 | Last EDR Contact: 07/14/2020 |
| Number of Days to Update: 82 | Next Scheduled EDR Contact: 11/02/2020 |
| | Data Release Frequency: Varies |

Financial Assurance 2: Financial Assurance Information Listing

A listing of financial assurance information for solid waste facilities. Financial assurance is intended to ensure that resources are available to pay for the cost of closure, post-closure care, and corrective measures if the owner or operator of a regulated facility is unable or unwilling to pay.

| | |
|---|--|
| Date of Government Version: 05/14/2020 | Source: California Integrated Waste Management Board |
| Date Data Arrived at EDR: 05/15/2020 | Telephone: 916-341-6066 |
| Date Made Active in Reports: 07/27/2020 | Last EDR Contact: 08/04/2020 |
| Number of Days to Update: 73 | Next Scheduled EDR Contact: 11/23/2020 |
| | Data Release Frequency: Varies |

GOVERNMENT RECORDS SEARCHED / DATA CURRENCY TRACKING

HAZNET: Facility and Manifest Data

Facility and Manifest Data. The data is extracted from the copies of hazardous waste manifests received each year by the DTSC. The annual volume of manifests is typically 700,000 - 1,000,000 annually, representing approximately 350,000 - 500,000 shipments. Data are from the manifests submitted without correction, and therefore many contain some invalid values for data elements such as generator ID, TSD ID, waste category, and disposal method. This database begins with calendar year 1993.

| | |
|---|--|
| Date of Government Version: 12/31/2019 | Source: California Environmental Protection Agency |
| Date Data Arrived at EDR: 04/15/2020 | Telephone: 916-255-1136 |
| Date Made Active in Reports: 07/02/2020 | Last EDR Contact: 07/06/2020 |
| Number of Days to Update: 78 | Next Scheduled EDR Contact: 10/19/2020 |
| | Data Release Frequency: Annually |

ICE: ICE

Contains data pertaining to the Permitted Facilities with Inspections / Enforcements sites tracked in Envirostor.

| | |
|---|--|
| Date of Government Version: 05/18/2020 | Source: Department of Toxic Substances Control |
| Date Data Arrived at EDR: 05/19/2020 | Telephone: 877-786-9427 |
| Date Made Active in Reports: 07/31/2020 | Last EDR Contact: 05/18/2020 |
| Number of Days to Update: 73 | Next Scheduled EDR Contact: 08/31/2020 |
| | Data Release Frequency: Quarterly |

HIST CORTESE: Hazardous Waste & Substance Site List

The sites for the list are designated by the State Water Resource Control Board [LUST], the Integrated Waste Board [SWF/LS], and the Department of Toxic Substances Control [CALSTITES]. This listing is no longer updated by the state agency.

| | |
|---|--|
| Date of Government Version: 04/01/2001 | Source: Department of Toxic Substances Control |
| Date Data Arrived at EDR: 01/22/2009 | Telephone: 916-323-3400 |
| Date Made Active in Reports: 04/08/2009 | Last EDR Contact: 01/22/2009 |
| Number of Days to Update: 76 | Next Scheduled EDR Contact: N/A |
| | Data Release Frequency: No Update Planned |

HWP: EnviroStor Permitted Facilities Listing

Detailed information on permitted hazardous waste facilities and corrective action ("cleanups") tracked in EnviroStor.

| | |
|---|--|
| Date of Government Version: 05/18/2020 | Source: Department of Toxic Substances Control |
| Date Data Arrived at EDR: 05/18/2020 | Telephone: 916-323-3400 |
| Date Made Active in Reports: 07/31/2020 | Last EDR Contact: 05/18/2020 |
| Number of Days to Update: 74 | Next Scheduled EDR Contact: 08/31/2020 |
| | Data Release Frequency: Quarterly |

HWT: Registered Hazardous Waste Transporter Database

A listing of hazardous waste transporters. In California, unless specifically exempted, it is unlawful for any person to transport hazardous wastes unless the person holds a valid registration issued by DTSC. A hazardous waste transporter registration is valid for one year and is assigned a unique registration number.

| | |
|---|--|
| Date of Government Version: 04/06/2020 | Source: Department of Toxic Substances Control |
| Date Data Arrived at EDR: 04/08/2020 | Telephone: 916-440-7145 |
| Date Made Active in Reports: 06/26/2020 | Last EDR Contact: 07/07/2020 |
| Number of Days to Update: 79 | Next Scheduled EDR Contact: 10/19/2020 |
| | Data Release Frequency: Quarterly |

MINES: Mines Site Location Listing

A listing of mine site locations from the Office of Mine Reclamation.

| | |
|---|--|
| Date of Government Version: 03/09/2020 | Source: Department of Conservation |
| Date Data Arrived at EDR: 03/10/2020 | Telephone: 916-322-1080 |
| Date Made Active in Reports: 05/19/2020 | Last EDR Contact: 06/09/2020 |
| Number of Days to Update: 70 | Next Scheduled EDR Contact: 09/21/2020 |
| | Data Release Frequency: Quarterly |

GOVERNMENT RECORDS SEARCHED / DATA CURRENCY TRACKING

MWMP: Medical Waste Management Program Listing

The Medical Waste Management Program (MWMP) ensures the proper handling and disposal of medical waste by permitting and inspecting medical waste Offsite Treatment Facilities (PDF) and Transfer Stations (PDF) throughout the state. MWMP also oversees all Medical Waste Transporters.

| | |
|---|--|
| Date of Government Version: 02/12/2020 | Source: Department of Public Health |
| Date Data Arrived at EDR: 03/03/2020 | Telephone: 916-558-1784 |
| Date Made Active in Reports: 05/14/2020 | Last EDR Contact: 06/02/2020 |
| Number of Days to Update: 72 | Next Scheduled EDR Contact: 09/14/2020 |
| | Data Release Frequency: Varies |

NPDES: NPDES Permits Listing

A listing of NPDES permits, including stormwater.

| | |
|---|---|
| Date of Government Version: 05/12/2020 | Source: State Water Resources Control Board |
| Date Data Arrived at EDR: 05/12/2020 | Telephone: 916-445-9379 |
| Date Made Active in Reports: 07/28/2020 | Last EDR Contact: 05/12/2020 |
| Number of Days to Update: 77 | Next Scheduled EDR Contact: 08/24/2020 |
| | Data Release Frequency: Quarterly |

PEST LIC: Pesticide Regulation Licenses Listing

A listing of licenses and certificates issued by the Department of Pesticide Regulation. The DPR issues licenses and/or certificates to: Persons and businesses that apply or sell pesticides; Pest control dealers and brokers; Persons who advise on agricultural pesticide applications.

| | |
|---|--|
| Date of Government Version: 03/02/2020 | Source: Department of Pesticide Regulation |
| Date Data Arrived at EDR: 03/03/2020 | Telephone: 916-445-4038 |
| Date Made Active in Reports: 05/14/2020 | Last EDR Contact: 06/02/2020 |
| Number of Days to Update: 72 | Next Scheduled EDR Contact: 09/14/2020 |
| | Data Release Frequency: Quarterly |

PROC: Certified Processors Database

A listing of certified processors.

| | |
|---|--|
| Date of Government Version: 03/09/2020 | Source: Department of Conservation |
| Date Data Arrived at EDR: 03/10/2020 | Telephone: 916-323-3836 |
| Date Made Active in Reports: 05/19/2020 | Last EDR Contact: 06/09/2020 |
| Number of Days to Update: 70 | Next Scheduled EDR Contact: 09/21/2020 |
| | Data Release Frequency: Quarterly |

NOTIFY 65: Proposition 65 Records

Listings of all Proposition 65 incidents reported to counties by the State Water Resources Control Board and the Regional Water Quality Control Board. This database is no longer updated by the reporting agency.

| | |
|---|---|
| Date of Government Version: 03/12/2020 | Source: State Water Resources Control Board |
| Date Data Arrived at EDR: 03/13/2020 | Telephone: 916-445-3846 |
| Date Made Active in Reports: 05/21/2020 | Last EDR Contact: 06/10/2020 |
| Number of Days to Update: 69 | Next Scheduled EDR Contact: 09/28/2020 |
| | Data Release Frequency: No Update Planned |

UIC: UIC Listing

A listing of wells identified as underground injection wells, in the California Oil and Gas Wells database.

| | |
|---|--|
| Date of Government Version: 03/09/2020 | Source: Department of Conservation |
| Date Data Arrived at EDR: 03/10/2020 | Telephone: 916-445-2408 |
| Date Made Active in Reports: 05/19/2020 | Last EDR Contact: 06/09/2020 |
| Number of Days to Update: 70 | Next Scheduled EDR Contact: 09/21/2020 |
| | Data Release Frequency: Varies |

GOVERNMENT RECORDS SEARCHED / DATA CURRENCY TRACKING

UIC GEO: Underground Injection Control Sites (GEOTRACKER)

Underground control injection sites

Date of Government Version: 05/13/2020
Date Data Arrived at EDR: 05/13/2020
Date Made Active in Reports: 05/15/2020
Number of Days to Update: 2

Source: State Water Resource Control Board
Telephone: 866-480-1028
Last EDR Contact: 06/09/2020
Next Scheduled EDR Contact: 09/21/2020
Data Release Frequency: Varies

WASTEWATER PITS: Oil Wastewater Pits Listing

Water officials discovered that oil producers have been dumping chemical-laden wastewater into hundreds of unlined pits that are operating without proper permits. Inspections completed by the Central Valley Regional Water Quality Control Board revealed the existence of previously unidentified waste sites. The water boards review found that more than one-third of the region's active disposal pits are operating without permission.

Date of Government Version: 11/19/2019
Date Data Arrived at EDR: 01/07/2020
Date Made Active in Reports: 03/09/2020
Number of Days to Update: 62

Source: RWQCB, Central Valley Region
Telephone: 559-445-5577
Last EDR Contact: 07/09/2020
Next Scheduled EDR Contact: 10/19/2020
Data Release Frequency: Varies

WDS: Waste Discharge System

Sites which have been issued waste discharge requirements.

Date of Government Version: 06/19/2007
Date Data Arrived at EDR: 06/20/2007
Date Made Active in Reports: 06/29/2007
Number of Days to Update: 9

Source: State Water Resources Control Board
Telephone: 916-341-5227
Last EDR Contact: 05/07/2020
Next Scheduled EDR Contact: 08/31/2020
Data Release Frequency: No Update Planned

WIP: Well Investigation Program Case List

Well Investigation Program case in the San Gabriel and San Fernando Valley area.

Date of Government Version: 07/03/2009
Date Data Arrived at EDR: 07/21/2009
Date Made Active in Reports: 08/03/2009
Number of Days to Update: 13

Source: Los Angeles Water Quality Control Board
Telephone: 213-576-6726
Last EDR Contact: 06/17/2020
Next Scheduled EDR Contact: 10/05/2020
Data Release Frequency: No Update Planned

MILITARY PRIV SITES: Military Privatized Sites (GEOTRACKER)

Military privatized sites

Date of Government Version: 05/13/2020
Date Data Arrived at EDR: 05/13/2020
Date Made Active in Reports: 05/15/2020
Number of Days to Update: 2

Source: State Water Resources Control Board
Telephone: 866-480-1028
Last EDR Contact: 06/09/2020
Next Scheduled EDR Contact: 09/21/2020
Data Release Frequency: Varies

PROJECT: Project Sites (GEOTRACKER)

Projects sites

Date of Government Version: 05/13/2020
Date Data Arrived at EDR: 05/13/2020
Date Made Active in Reports: 05/15/2020
Number of Days to Update: 2

Source: State Water Resources Control Board
Telephone: 866-480-1028
Last EDR Contact: 06/09/2020
Next Scheduled EDR Contact: 09/21/2020
Data Release Frequency: Varies

WDR: Waste Discharge Requirements Listing

In general, the Waste Discharge Requirements (WDRs) Program (sometimes also referred to as the "Non Chapter 15 (Non 15) Program") regulates point discharges that are exempt pursuant to Subsection 20090 of Title 27 and not subject to the Federal Water Pollution Control Act. Exemptions from Title 27 may be granted for nine categories of discharges (e.g., sewage, wastewater, etc.) that meet, and continue to meet, the preconditions listed for each specific exemption. The scope of the WDRs Program also includes the discharge of wastes classified as inert, pursuant to section 20230 of Title 27.

GOVERNMENT RECORDS SEARCHED / DATA CURRENCY TRACKING

Date of Government Version: 03/09/2020
Date Data Arrived at EDR: 03/10/2020
Date Made Active in Reports: 05/19/2020
Number of Days to Update: 70

Source: State Water Resources Control Board
Telephone: 916-341-5810
Last EDR Contact: 06/09/2020
Next Scheduled EDR Contact: 09/21/2020
Data Release Frequency: Quarterly

CIWQS: California Integrated Water Quality System

The California Integrated Water Quality System (CIWQS) is a computer system used by the State and Regional Water Quality Control Boards to track information about places of environmental interest, manage permits and other orders, track inspections, and manage violations and enforcement activities.

Date of Government Version: 03/02/2020
Date Data Arrived at EDR: 03/03/2020
Date Made Active in Reports: 05/13/2020
Number of Days to Update: 71

Source: State Water Resources Control Board
Telephone: 866-794-4977
Last EDR Contact: 06/02/2020
Next Scheduled EDR Contact: 09/14/2020
Data Release Frequency: Varies

CERS: CalEPA Regulated Site Portal Data

The CalEPA Regulated Site Portal database combines data about environmentally regulated sites and facilities in California into a single database. It combines data from a variety of state and federal databases, and provides an overview of regulated activities across the spectrum of environmental programs for any given location in California. These activities include hazardous materials and waste, state and federal cleanups, impacted ground and surface waters, and toxic materials

Date of Government Version: 04/20/2020
Date Data Arrived at EDR: 04/21/2020
Date Made Active in Reports: 07/13/2020
Number of Days to Update: 83

Source: California Environmental Protection Agency
Telephone: 916-323-2514
Last EDR Contact: 07/21/2020
Next Scheduled EDR Contact: 11/02/2020
Data Release Frequency: Varies

NON-CASE INFO: Non-Case Information Sites (GEOTRACKER)

Non-Case Information sites

Date of Government Version: 05/13/2020
Date Data Arrived at EDR: 05/13/2020
Date Made Active in Reports: 05/15/2020
Number of Days to Update: 2

Source: State Water Resources Control Board
Telephone: 866-480-1028
Last EDR Contact: 06/09/2020
Next Scheduled EDR Contact: 09/21/2020
Data Release Frequency: Varies

OTHER OIL GAS: Other Oil & Gas Projects Sites (GEOTRACKER)

Other Oil & Gas Projects sites

Date of Government Version: 05/13/2020
Date Data Arrived at EDR: 05/13/2020
Date Made Active in Reports: 05/15/2020
Number of Days to Update: 2

Source: State Water Resources Control Board
Telephone: 866-480-1028
Last EDR Contact: 06/09/2020
Next Scheduled EDR Contact: 09/21/2020
Data Release Frequency: Varies

PROD WATER PONDS: Produced Water Ponds Sites (GEOTRACKER)

Produced water ponds sites

Date of Government Version: 05/13/2020
Date Data Arrived at EDR: 05/13/2020
Date Made Active in Reports: 05/15/2020
Number of Days to Update: 2

Source: State Water Resources Control Board
Telephone: 866-480-1028
Last EDR Contact: 06/09/2020
Next Scheduled EDR Contact: 09/21/2020
Data Release Frequency: Varies

SAMPLING POINT: Sampling Point ? Public Sites (GEOTRACKER)

Sampling point - public sites

GOVERNMENT RECORDS SEARCHED / DATA CURRENCY TRACKING

Date of Government Version: 05/13/2020
Date Data Arrived at EDR: 05/13/2020
Date Made Active in Reports: 05/15/2020
Number of Days to Update: 2

Source: State Water Resources Control Board
Telephone: 866-480-1028
Last EDR Contact: 06/09/2020
Next Scheduled EDR Contact: 09/21/2020
Data Release Frequency: Varies

WELL STIM PROJ: Well Stimulation Project (GEOTRACKER)

Includes areas of groundwater monitoring plans, a depiction of the monitoring network, and the facilities, boundaries, and subsurface characteristics of the oilfield and the features (oil and gas wells, produced water ponds, UIC wells, water supply wells, etc?) being monitored

Date of Government Version: 05/13/2020
Date Data Arrived at EDR: 05/13/2020
Date Made Active in Reports: 05/15/2020
Number of Days to Update: 2

Source: State Water Resources Control Board
Telephone: 866-480-1028
Last EDR Contact: 06/09/2020
Next Scheduled EDR Contact: 09/21/2020
Data Release Frequency: Varies

PCS INACTIVE: Listing of Inactive PCS Permits

An inactive permit is a facility that has shut down or is no longer discharging.

Date of Government Version: 11/05/2014
Date Data Arrived at EDR: 01/06/2015
Date Made Active in Reports: 05/06/2015
Number of Days to Update: 120

Source: EPA
Telephone: 202-564-2496
Last EDR Contact: 07/09/2020
Next Scheduled EDR Contact: 10/19/2020
Data Release Frequency: Semi-Annually

PCS ENF: Enforcement data

No description is available for this data

Date of Government Version: 12/31/2014
Date Data Arrived at EDR: 02/05/2015
Date Made Active in Reports: 03/06/2015
Number of Days to Update: 29

Source: EPA
Telephone: 202-564-2497
Last EDR Contact: 07/01/2020
Next Scheduled EDR Contact: 10/19/2020
Data Release Frequency: Varies

MINES MRDS: Mineral Resources Data System

Mineral Resources Data System

Date of Government Version: 04/06/2018
Date Data Arrived at EDR: 10/21/2019
Date Made Active in Reports: 10/24/2019
Number of Days to Update: 3

Source: USGS
Telephone: 703-648-6533
Last EDR Contact: 05/21/2020
Next Scheduled EDR Contact: 09/07/2020
Data Release Frequency: Varies

HWTS: Hazardous Waste Tracking System

DTSC maintains the Hazardous Waste Tracking System that stores ID number information since the early 1980s and manifest data since 1993. The system collects both manifest copies from the generator and destination facility.

Date of Government Version: 04/08/2020
Date Data Arrived at EDR: 04/09/2020
Date Made Active in Reports: 07/01/2020
Number of Days to Update: 83

Source: Department of Toxic Substances Control
Telephone: 916-324-2444
Last EDR Contact: 08/02/2020
Next Scheduled EDR Contact: 10/18/2020
Data Release Frequency: Varies

PCS: Permit Compliance System

PCS is a computerized management information system that contains data on National Pollutant Discharge Elimination System (NPDES) permit holding facilities. PCS tracks the permit, compliance, and enforcement status of NPDES facilities.

GOVERNMENT RECORDS SEARCHED / DATA CURRENCY TRACKING

Date of Government Version: 07/14/2011
Date Data Arrived at EDR: 08/05/2011
Date Made Active in Reports: 09/29/2011
Number of Days to Update: 55

Source: EPA, Office of Water
Telephone: 202-564-2496
Last EDR Contact: 06/08/2020
Next Scheduled EDR Contact: 09/21/2020
Data Release Frequency: Semi-Annually

EDR HIGH RISK HISTORICAL RECORDS

EDR Exclusive Records

EDR MGP: EDR Proprietary Manufactured Gas Plants

The EDR Proprietary Manufactured Gas Plant Database includes records of coal gas plants (manufactured gas plants) compiled by EDR's researchers. Manufactured gas sites were used in the United States from the 1800's to 1950's to produce a gas that could be distributed and used as fuel. These plants used whale oil, rosin, coal, or a mixture of coal, oil, and water that also produced a significant amount of waste. Many of the byproducts of the gas production, such as coal tar (oily waste containing volatile and non-volatile chemicals), sludges, oils and other compounds are potentially hazardous to human health and the environment. The byproduct from this process was frequently disposed of directly at the plant site and can remain or spread slowly, serving as a continuous source of soil and groundwater contamination.

Date of Government Version: N/A
Date Data Arrived at EDR: N/A
Date Made Active in Reports: N/A
Number of Days to Update: N/A

Source: EDR, Inc.
Telephone: N/A
Last EDR Contact: N/A
Next Scheduled EDR Contact: N/A
Data Release Frequency: No Update Planned

EDR Hist Auto: EDR Exclusive Historical Auto Stations

EDR has searched selected national collections of business directories and has collected listings of potential gas station/filling station/service station sites that were available to EDR researchers. EDR's review was limited to those categories of sources that might, in EDR's opinion, include gas station/filling station/service station establishments. The categories reviewed included, but were not limited to gas, gas station, gasoline station, filling station, auto, automobile repair, auto service station, service station, etc. This database falls within a category of information EDR classifies as "High Risk Historical Records", or HRHR. EDR's HRHR effort presents unique and sometimes proprietary data about past sites and operations that typically create environmental concerns, but may not show up in current government records searches.

Date of Government Version: N/A
Date Data Arrived at EDR: N/A
Date Made Active in Reports: N/A
Number of Days to Update: N/A

Source: EDR, Inc.
Telephone: N/A
Last EDR Contact: N/A
Next Scheduled EDR Contact: N/A
Data Release Frequency: Varies

EDR Hist Cleaner: EDR Exclusive Historical Cleaners

EDR has searched selected national collections of business directories and has collected listings of potential dry cleaner sites that were available to EDR researchers. EDR's review was limited to those categories of sources that might, in EDR's opinion, include dry cleaning establishments. The categories reviewed included, but were not limited to dry cleaners, cleaners, laundry, laundromat, cleaning/laundry, wash & dry etc. This database falls within a category of information EDR classifies as "High Risk Historical Records", or HRHR. EDR's HRHR effort presents unique and sometimes proprietary data about past sites and operations that typically create environmental concerns, but may not show up in current government records searches.

Date of Government Version: N/A
Date Data Arrived at EDR: N/A
Date Made Active in Reports: N/A
Number of Days to Update: N/A

Source: EDR, Inc.
Telephone: N/A
Last EDR Contact: N/A
Next Scheduled EDR Contact: N/A
Data Release Frequency: Varies

EDR RECOVERED GOVERNMENT ARCHIVES

Exclusive Recovered Govt. Archives

GOVERNMENT RECORDS SEARCHED / DATA CURRENCY TRACKING

RGA LF: Recovered Government Archive Solid Waste Facilities List

The EDR Recovered Government Archive Landfill database provides a list of landfills derived from historical databases and includes many records that no longer appear in current government lists. Compiled from Records formerly available from the Department of Resources Recycling and Recovery in California.

| | |
|---|--|
| Date of Government Version: N/A | Source: Department of Resources Recycling and Recovery |
| Date Data Arrived at EDR: 07/01/2013 | Telephone: N/A |
| Date Made Active in Reports: 01/13/2014 | Last EDR Contact: 06/01/2012 |
| Number of Days to Update: 196 | Next Scheduled EDR Contact: N/A |
| | Data Release Frequency: Varies |

RGA LUST: Recovered Government Archive Leaking Underground Storage Tank

The EDR Recovered Government Archive Leaking Underground Storage Tank database provides a list of LUST incidents derived from historical databases and includes many records that no longer appear in current government lists. Compiled from Records formerly available from the State Water Resources Control Board in California.

| | |
|---|---|
| Date of Government Version: N/A | Source: State Water Resources Control Board |
| Date Data Arrived at EDR: 07/01/2013 | Telephone: N/A |
| Date Made Active in Reports: 12/30/2013 | Last EDR Contact: 06/01/2012 |
| Number of Days to Update: 182 | Next Scheduled EDR Contact: N/A |
| | Data Release Frequency: Varies |

COUNTY RECORDS

ALAMEDA COUNTY:

CS ALAMEDA: Contaminated Sites

A listing of contaminated sites overseen by the Toxic Release Program (oil and groundwater contamination from chemical releases and spills) and the Leaking Underground Storage Tank Program (soil and ground water contamination from leaking petroleum USTs).

| | |
|---|--|
| Date of Government Version: 01/09/2019 | Source: Alameda County Environmental Health Services |
| Date Data Arrived at EDR: 01/11/2019 | Telephone: 510-567-6700 |
| Date Made Active in Reports: 03/05/2019 | Last EDR Contact: 06/30/2020 |
| Number of Days to Update: 53 | Next Scheduled EDR Contact: 10/19/2020 |
| | Data Release Frequency: Semi-Annually |

UST ALAMEDA: Underground Tanks

Underground storage tank sites located in Alameda county.

| | |
|---|--|
| Date of Government Version: 06/30/2020 | Source: Alameda County Environmental Health Services |
| Date Data Arrived at EDR: 07/01/2020 | Telephone: 510-567-6700 |
| Date Made Active in Reports: 07/17/2020 | Last EDR Contact: 06/30/2020 |
| Number of Days to Update: 16 | Next Scheduled EDR Contact: 10/19/2020 |
| | Data Release Frequency: Semi-Annually |

AMADOR COUNTY:

CUPA AMADOR: CUPA Facility List

Cupa Facility List

| | |
|---|--|
| Date of Government Version: 05/18/2020 | Source: Amador County Environmental Health |
| Date Data Arrived at EDR: 05/19/2020 | Telephone: 209-223-6439 |
| Date Made Active in Reports: 06/01/2020 | Last EDR Contact: 07/28/2020 |
| Number of Days to Update: 13 | Next Scheduled EDR Contact: 11/16/2020 |
| | Data Release Frequency: Varies |

BUTTE COUNTY:

GOVERNMENT RECORDS SEARCHED / DATA CURRENCY TRACKING

CUPA BUTTE: CUPA Facility Listing
Cupa facility list.

Date of Government Version: 04/21/2017
Date Data Arrived at EDR: 04/25/2017
Date Made Active in Reports: 08/09/2017
Number of Days to Update: 106

Source: Public Health Department
Telephone: 530-538-7149
Last EDR Contact: 06/30/2020
Next Scheduled EDR Contact: 10/19/2020
Data Release Frequency: No Update Planned

CALVERAS COUNTY:

CUPA CALVERAS: CUPA Facility Listing
Cupa Facility Listing

Date of Government Version: 03/27/2020
Date Data Arrived at EDR: 03/31/2020
Date Made Active in Reports: 06/15/2020
Number of Days to Update: 76

Source: Calveras County Environmental Health
Telephone: 209-754-6399
Last EDR Contact: 06/17/2020
Next Scheduled EDR Contact: 10/05/2020
Data Release Frequency: Quarterly

COLUSA COUNTY:

CUPA COLUSA: CUPA Facility List
Cupa facility list.

Date of Government Version: 04/06/2020
Date Data Arrived at EDR: 04/23/2020
Date Made Active in Reports: 07/10/2020
Number of Days to Update: 78

Source: Health & Human Services
Telephone: 530-458-0396
Last EDR Contact: 07/28/2020
Next Scheduled EDR Contact: 11/16/2020
Data Release Frequency: Semi-Annually

CONTRA COSTA COUNTY:

SL CONTRA COSTA: Site List

List includes sites from the underground tank, hazardous waste generator and business plan/2185 programs.

Date of Government Version: 04/01/2020
Date Data Arrived at EDR: 04/20/2020
Date Made Active in Reports: 07/06/2020
Number of Days to Update: 77

Source: Contra Costa Health Services Department
Telephone: 925-646-2286
Last EDR Contact: 07/21/2020
Next Scheduled EDR Contact: 11/09/2020
Data Release Frequency: Semi-Annually

DEL NORTE COUNTY:

CUPA DEL NORTE: CUPA Facility List
Cupa Facility list

Date of Government Version: 04/16/2020
Date Data Arrived at EDR: 04/20/2020
Date Made Active in Reports: 07/08/2020
Number of Days to Update: 79

Source: Del Norte County Environmental Health Division
Telephone: 707-465-0426
Last EDR Contact: 08/04/2020
Next Scheduled EDR Contact: 11/09/2020
Data Release Frequency: Varies

EL DORADO COUNTY:

GOVERNMENT RECORDS SEARCHED / DATA CURRENCY TRACKING

CUPA EL DORADO: CUPA Facility List CUPA facility list.

Date of Government Version: 05/07/2020
Date Data Arrived at EDR: 05/07/2020
Date Made Active in Reports: 07/23/2020
Number of Days to Update: 77

Source: El Dorado County Environmental Management Department
Telephone: 530-621-6623
Last EDR Contact: 08/04/2020
Next Scheduled EDR Contact: 11/09/2020
Data Release Frequency: Varies

FRESNO COUNTY:

CUPA FRESNO: CUPA Resources List

Certified Unified Program Agency. CUPA's are responsible for implementing a unified hazardous materials and hazardous waste management regulatory program. The agency provides oversight of businesses that deal with hazardous materials, operate underground storage tanks or aboveground storage tanks.

Date of Government Version: 01/10/2020
Date Data Arrived at EDR: 03/31/2020
Date Made Active in Reports: 06/15/2020
Number of Days to Update: 76

Source: Dept. of Community Health
Telephone: 559-445-3271
Last EDR Contact: 06/30/2020
Next Scheduled EDR Contact: 10/12/2020
Data Release Frequency: Semi-Annually

GLENN COUNTY:

CUPA GLENN: CUPA Facility List Cupa facility list

Date of Government Version: 01/22/2018
Date Data Arrived at EDR: 01/24/2018
Date Made Active in Reports: 03/14/2018
Number of Days to Update: 49

Source: Glenn County Air Pollution Control District
Telephone: 830-934-6500
Last EDR Contact: 07/14/2020
Next Scheduled EDR Contact: 11/02/2020
Data Release Frequency: No Update Planned

HUMBOLDT COUNTY:

CUPA HUMBOLDT: CUPA Facility List CUPA facility list.

Date of Government Version: 05/19/2020
Date Data Arrived at EDR: 05/20/2020
Date Made Active in Reports: 06/15/2020
Number of Days to Update: 26

Source: Humboldt County Environmental Health
Telephone: N/A
Last EDR Contact: 05/14/2020
Next Scheduled EDR Contact: 08/31/2020
Data Release Frequency: Semi-Annually

IMPERIAL COUNTY:

CUPA IMPERIAL: CUPA Facility List Cupa facility list.

Date of Government Version: 04/09/2020
Date Data Arrived at EDR: 04/10/2020
Date Made Active in Reports: 07/01/2020
Number of Days to Update: 82

Source: San Diego Border Field Office
Telephone: 760-339-2777
Last EDR Contact: 07/14/2020
Next Scheduled EDR Contact: 11/02/2020
Data Release Frequency: Varies

INYO COUNTY:

GOVERNMENT RECORDS SEARCHED / DATA CURRENCY TRACKING

CUPA INYO: CUPA Facility List Cupa facility list.

Date of Government Version: 04/02/2018
Date Data Arrived at EDR: 04/03/2018
Date Made Active in Reports: 06/14/2018
Number of Days to Update: 72

Source: Inyo County Environmental Health Services
Telephone: 760-878-0238
Last EDR Contact: 05/07/2020
Next Scheduled EDR Contact: 08/31/2020
Data Release Frequency: Varies

KERN COUNTY:

UST KERN: Underground Storage Tank Sites & Tank Listing Kern County Sites and Tanks Listing.

Date of Government Version: 04/29/2020
Date Data Arrived at EDR: 05/05/2020
Date Made Active in Reports: 07/17/2020
Number of Days to Update: 73

Source: Kern County Environment Health Services Department
Telephone: 661-862-8700
Last EDR Contact: 07/28/2020
Next Scheduled EDR Contact: 11/16/2020
Data Release Frequency: Quarterly

KINGS COUNTY:

CUPA KINGS: CUPA Facility List

A listing of sites included in the county's Certified Unified Program Agency database. California's Secretary for Environmental Protection established the unified hazardous materials and hazardous waste regulatory program as required by chapter 6.11 of the California Health and Safety Code. The Unified Program consolidates the administration, permits, inspections, and enforcement activities.

Date of Government Version: 05/11/2020
Date Data Arrived at EDR: 05/12/2020
Date Made Active in Reports: 07/27/2020
Number of Days to Update: 76

Source: Kings County Department of Public Health
Telephone: 559-584-1411
Last EDR Contact: 05/07/2020
Next Scheduled EDR Contact: 08/31/2020
Data Release Frequency: Varies

LAKE COUNTY:

CUPA LAKE: CUPA Facility List Cupa facility list

Date of Government Version: 04/20/2020
Date Data Arrived at EDR: 04/28/2020
Date Made Active in Reports: 07/14/2020
Number of Days to Update: 77

Source: Lake County Environmental Health
Telephone: 707-263-1164
Last EDR Contact: 07/08/2020
Next Scheduled EDR Contact: 10/26/2020
Data Release Frequency: Varies

LASSEN COUNTY:

CUPA LASSEN: CUPA Facility List Cupa facility list

Date of Government Version: 01/30/2020
Date Data Arrived at EDR: 01/31/2020
Date Made Active in Reports: 04/09/2020
Number of Days to Update: 69

Source: Lassen County Environmental Health
Telephone: 530-251-8528
Last EDR Contact: 08/05/2020
Next Scheduled EDR Contact: 11/02/2020
Data Release Frequency: Varies

LOS ANGELES COUNTY:

GOVERNMENT RECORDS SEARCHED / DATA CURRENCY TRACKING

AOCONCERN: Key Areas of Concerns in Los Angeles County

San Gabriel Valley areas where VOC contamination is at or above the MCL as designated by region 9 EPA office. Date of Government Version: 3/30/2009 Exide Site area is a cleanup plan of lead-impacted soil surrounding the former Exide Facility as designated by the DTSC. Date of Government Version: 7/17/2017

| | |
|---|---|
| Date of Government Version: 03/30/2009 | Source: N/A |
| Date Data Arrived at EDR: 03/31/2009 | Telephone: N/A |
| Date Made Active in Reports: 10/23/2009 | Last EDR Contact: 06/10/2020 |
| Number of Days to Update: 206 | Next Scheduled EDR Contact: 09/28/2020 |
| | Data Release Frequency: No Update Planned |

HMS LOS ANGELES: HMS: Street Number List

Industrial Waste and Underground Storage Tank Sites.

| | |
|---|--|
| Date of Government Version: 03/26/2020 | Source: Department of Public Works |
| Date Data Arrived at EDR: 03/26/2020 | Telephone: 626-458-3517 |
| Date Made Active in Reports: 06/15/2020 | Last EDR Contact: 06/30/2020 |
| Number of Days to Update: 81 | Next Scheduled EDR Contact: 10/19/2020 |
| | Data Release Frequency: Semi-Annually |

LF LOS ANGELES: List of Solid Waste Facilities

Solid Waste Facilities in Los Angeles County.

| | |
|---|--|
| Date of Government Version: 04/13/2020 | Source: La County Department of Public Works |
| Date Data Arrived at EDR: 04/14/2020 | Telephone: 818-458-5185 |
| Date Made Active in Reports: 07/01/2020 | Last EDR Contact: 07/13/2020 |
| Number of Days to Update: 78 | Next Scheduled EDR Contact: 10/26/2020 |
| | Data Release Frequency: Varies |

LF LOS ANGELES CITY: City of Los Angeles Landfills

Landfills owned and maintained by the City of Los Angeles.

| | |
|---|---|
| Date of Government Version: 01/01/2019 | Source: Engineering & Construction Division |
| Date Data Arrived at EDR: 01/15/2019 | Telephone: 213-473-7869 |
| Date Made Active in Reports: 03/07/2019 | Last EDR Contact: 07/08/2020 |
| Number of Days to Update: 51 | Next Scheduled EDR Contact: 10/26/2020 |
| | Data Release Frequency: Varies |

LOS ANGELES AST: Active & Inactive AST Inventory

A listing of active & inactive above ground petroleum storage tank site locations, located in the City of Los Angeles.

| | |
|---|--|
| Date of Government Version: 06/01/2019 | Source: Los Angeles Fire Department |
| Date Data Arrived at EDR: 06/25/2019 | Telephone: 213-978-3800 |
| Date Made Active in Reports: 08/22/2019 | Last EDR Contact: 06/25/2020 |
| Number of Days to Update: 58 | Next Scheduled EDR Contact: 10/05/2020 |
| | Data Release Frequency: Varies |

LOS ANGELES CO LF METHANE: Methane Producing Landfills

This data was created on April 30, 2012 to represent known disposal sites in Los Angeles County that may produce and emanate methane gas. The shapefile contains disposal sites within Los Angeles County that once accepted degradable refuse material. Information used to create this data was extracted from a landfill survey performed by County Engineers (Major Waste System Map, 1973) as well as historical records from CalRecycle, Regional Water Quality Control Board, and Los Angeles County Department of Public Health

| | |
|---|---|
| Date of Government Version: 04/30/2012 | Source: Los Angeles County Department of Public Works |
| Date Data Arrived at EDR: 04/17/2019 | Telephone: 626-458-6973 |
| Date Made Active in Reports: 05/29/2019 | Last EDR Contact: 07/13/2020 |
| Number of Days to Update: 42 | Next Scheduled EDR Contact: 10/26/2020 |
| | Data Release Frequency: No Update Planned |

GOVERNMENT RECORDS SEARCHED / DATA CURRENCY TRACKING

LOS ANGELES HM: Active & Inactive Hazardous Materials Inventory

A listing of active & inactive hazardous materials facility locations, located in the City of Los Angeles.

| | |
|---|--|
| Date of Government Version: 06/01/2019 | Source: Los Angeles Fire Department |
| Date Data Arrived at EDR: 06/25/2019 | Telephone: 213-978-3800 |
| Date Made Active in Reports: 08/22/2019 | Last EDR Contact: 06/25/2020 |
| Number of Days to Update: 58 | Next Scheduled EDR Contact: 10/05/2020 |
| | Data Release Frequency: Varies |

LOS ANGELES UST: Active & Inactive UST Inventory

A listing of active & inactive underground storage tank site locations and underground storage tank historical sites, located in the City of Los Angeles.

| | |
|---|--|
| Date of Government Version: 06/01/2019 | Source: Los Angeles Fire Department |
| Date Data Arrived at EDR: 06/25/2019 | Telephone: 213-978-3800 |
| Date Made Active in Reports: 08/22/2019 | Last EDR Contact: 06/25/2020 |
| Number of Days to Update: 58 | Next Scheduled EDR Contact: 10/05/2020 |
| | Data Release Frequency: Varies |

SITE MIT LOS ANGELES: Site Mitigation List

Industrial sites that have had some sort of spill or complaint.

| | |
|---|--|
| Date of Government Version: 03/25/2020 | Source: Community Health Services |
| Date Data Arrived at EDR: 04/14/2020 | Telephone: 323-890-7806 |
| Date Made Active in Reports: 07/01/2020 | Last EDR Contact: 07/17/2020 |
| Number of Days to Update: 78 | Next Scheduled EDR Contact: 10/26/2020 |
| | Data Release Frequency: Annually |

UST EL SEGUNDO: City of El Segundo Underground Storage Tank

Underground storage tank sites located in El Segundo city.

| | |
|---|--|
| Date of Government Version: 01/21/2017 | Source: City of El Segundo Fire Department |
| Date Data Arrived at EDR: 04/19/2017 | Telephone: 310-524-2236 |
| Date Made Active in Reports: 05/10/2017 | Last EDR Contact: 07/08/2020 |
| Number of Days to Update: 21 | Next Scheduled EDR Contact: 10/26/2020 |
| | Data Release Frequency: No Update Planned |

UST LONG BEACH: City of Long Beach Underground Storage Tank

Underground storage tank sites located in the city of Long Beach.

| | |
|---|--|
| Date of Government Version: 04/22/2019 | Source: City of Long Beach Fire Department |
| Date Data Arrived at EDR: 04/23/2019 | Telephone: 562-570-2563 |
| Date Made Active in Reports: 06/27/2019 | Last EDR Contact: 07/14/2020 |
| Number of Days to Update: 65 | Next Scheduled EDR Contact: 11/02/2020 |
| | Data Release Frequency: Varies |

UST TORRANCE: City of Torrance Underground Storage Tank

Underground storage tank sites located in the city of Torrance.

| | |
|---|--|
| Date of Government Version: 06/27/2019 | Source: City of Torrance Fire Department |
| Date Data Arrived at EDR: 07/30/2019 | Telephone: 310-618-2973 |
| Date Made Active in Reports: 10/02/2019 | Last EDR Contact: 07/14/2020 |
| Number of Days to Update: 64 | Next Scheduled EDR Contact: 11/02/2020 |
| | Data Release Frequency: Semi-Annually |

MADERA COUNTY:

CUPA MADERA: CUPA Facility List

A listing of sites included in the county's Certified Unified Program Agency database. California's Secretary for Environmental Protection established the unified hazardous materials and hazardous waste regulatory program as required by chapter 6.11 of the California Health and Safety Code. The Unified Program consolidates the administration, permits, inspections, and enforcement activities.

GOVERNMENT RECORDS SEARCHED / DATA CURRENCY TRACKING

Date of Government Version: 02/24/2020
Date Data Arrived at EDR: 02/25/2020
Date Made Active in Reports: 05/07/2020
Number of Days to Update: 72

Source: Madera County Environmental Health
Telephone: 559-675-7823
Last EDR Contact: 05/07/2020
Next Scheduled EDR Contact: 08/31/2020
Data Release Frequency: Varies

MARIN COUNTY:

UST MARIN: Underground Storage Tank Sites
Currently permitted USTs in Marin County.

Date of Government Version: 09/26/2018
Date Data Arrived at EDR: 10/04/2018
Date Made Active in Reports: 11/02/2018
Number of Days to Update: 29

Source: Public Works Department Waste Management
Telephone: 415-473-6647
Last EDR Contact: 06/24/2020
Next Scheduled EDR Contact: 10/12/2020
Data Release Frequency: Semi-Annually

MERCED COUNTY:

CUPA MERCED: CUPA Facility List
CUPA facility list.

Date of Government Version: 07/28/2020
Date Data Arrived at EDR: 07/30/2020
Date Made Active in Reports: 07/31/2020
Number of Days to Update: 1

Source: Merced County Environmental Health
Telephone: 209-381-1094
Last EDR Contact: 07/24/2020
Next Scheduled EDR Contact: 11/16/2020
Data Release Frequency: Varies

MONO COUNTY:

CUPA MONO: CUPA Facility List
CUPA Facility List

Date of Government Version: 02/21/2020
Date Data Arrived at EDR: 03/05/2020
Date Made Active in Reports: 05/13/2020
Number of Days to Update: 69

Source: Mono County Health Department
Telephone: 760-932-5580
Last EDR Contact: 05/15/2020
Next Scheduled EDR Contact: 09/07/2020
Data Release Frequency: Varies

MONTEREY COUNTY:

CUPA MONTEREY: CUPA Facility Listing
CUPA Program listing from the Environmental Health Division.

Date of Government Version: 07/13/2020
Date Data Arrived at EDR: 07/15/2020
Date Made Active in Reports: 07/31/2020
Number of Days to Update: 16

Source: Monterey County Health Department
Telephone: 831-796-1297
Last EDR Contact: 07/08/2020
Next Scheduled EDR Contact: 10/12/2020
Data Release Frequency: Varies

NAPA COUNTY:

LUST NAPA: Sites With Reported Contamination
A listing of leaking underground storage tank sites located in Napa county.

GOVERNMENT RECORDS SEARCHED / DATA CURRENCY TRACKING

Date of Government Version: 01/09/2017
Date Data Arrived at EDR: 01/11/2017
Date Made Active in Reports: 03/02/2017
Number of Days to Update: 50

Source: Napa County Department of Environmental Management
Telephone: 707-253-4269
Last EDR Contact: 05/15/2020
Next Scheduled EDR Contact: 09/07/2020
Data Release Frequency: No Update Planned

UST NAPA: Closed and Operating Underground Storage Tank Sites
Underground storage tank sites located in Napa county.

Date of Government Version: 09/05/2019
Date Data Arrived at EDR: 09/09/2019
Date Made Active in Reports: 10/31/2019
Number of Days to Update: 52

Source: Napa County Department of Environmental Management
Telephone: 707-253-4269
Last EDR Contact: 05/15/2020
Next Scheduled EDR Contact: 09/07/2020
Data Release Frequency: No Update Planned

NEVADA COUNTY:

CUPA NEVADA: CUPA Facility List
CUPA facility list.

Date of Government Version: 05/06/2020
Date Data Arrived at EDR: 05/07/2020
Date Made Active in Reports: 07/24/2020
Number of Days to Update: 78

Source: Community Development Agency
Telephone: 530-265-1467
Last EDR Contact: 07/21/2020
Next Scheduled EDR Contact: 11/09/2020
Data Release Frequency: Varies

ORANGE COUNTY:

IND_SITE ORANGE: List of Industrial Site Cleanups
Petroleum and non-petroleum spills.

Date of Government Version: 05/01/2020
Date Data Arrived at EDR: 05/08/2020
Date Made Active in Reports: 07/24/2020
Number of Days to Update: 77

Source: Health Care Agency
Telephone: 714-834-3446
Last EDR Contact: 07/31/2020
Next Scheduled EDR Contact: 11/16/2020
Data Release Frequency: Annually

LUST ORANGE: List of Underground Storage Tank Cleanups
Orange County Underground Storage Tank Cleanups (LUST).

Date of Government Version: 05/01/2020
Date Data Arrived at EDR: 05/08/2020
Date Made Active in Reports: 07/24/2020
Number of Days to Update: 77

Source: Health Care Agency
Telephone: 714-834-3446
Last EDR Contact: 07/31/2020
Next Scheduled EDR Contact: 11/16/2020
Data Release Frequency: Quarterly

UST ORANGE: List of Underground Storage Tank Facilities
Orange County Underground Storage Tank Facilities (UST).

Date of Government Version: 05/01/2020
Date Data Arrived at EDR: 05/05/2020
Date Made Active in Reports: 07/17/2020
Number of Days to Update: 73

Source: Health Care Agency
Telephone: 714-834-3446
Last EDR Contact: 08/03/2020
Next Scheduled EDR Contact: 11/16/2020
Data Release Frequency: Quarterly

PLACER COUNTY:

GOVERNMENT RECORDS SEARCHED / DATA CURRENCY TRACKING

MS PLACER: Master List of Facilities

List includes aboveground tanks, underground tanks and cleanup sites.

Date of Government Version: 03/02/2020
Date Data Arrived at EDR: 03/03/2020
Date Made Active in Reports: 05/13/2020
Number of Days to Update: 71

Source: Placer County Health and Human Services
Telephone: 530-745-2363
Last EDR Contact: 05/27/2020
Next Scheduled EDR Contact: 09/14/2020
Data Release Frequency: Semi-Annually

PLUMAS COUNTY:

CUPA PLUMAS: CUPA Facility List

Plumas County CUPA Program facilities.

Date of Government Version: 03/31/2019
Date Data Arrived at EDR: 04/23/2019
Date Made Active in Reports: 06/26/2019
Number of Days to Update: 64

Source: Plumas County Environmental Health
Telephone: 530-283-6355
Last EDR Contact: 07/14/2020
Next Scheduled EDR Contact: 11/02/2020
Data Release Frequency: Varies

RIVERSIDE COUNTY:

LUST RIVERSIDE: Listing of Underground Tank Cleanup Sites

Riverside County Underground Storage Tank Cleanup Sites (LUST).

Date of Government Version: 03/10/2020
Date Data Arrived at EDR: 03/11/2020
Date Made Active in Reports: 05/20/2020
Number of Days to Update: 70

Source: Department of Environmental Health
Telephone: 951-358-5055
Last EDR Contact: 02/10/2020
Next Scheduled EDR Contact: 09/28/2020
Data Release Frequency: Quarterly

UST RIVERSIDE: Underground Storage Tank Tank List

Underground storage tank sites located in Riverside county.

Date of Government Version: 03/10/2020
Date Data Arrived at EDR: 03/11/2020
Date Made Active in Reports: 05/20/2020
Number of Days to Update: 70

Source: Department of Environmental Health
Telephone: 951-358-5055
Last EDR Contact: 06/10/2020
Next Scheduled EDR Contact: 09/28/2020
Data Release Frequency: Quarterly

SACRAMENTO COUNTY:

CS SACRAMENTO: Toxic Site Clean-Up List

List of sites where unauthorized releases of potentially hazardous materials have occurred.

Date of Government Version: 02/18/2020
Date Data Arrived at EDR: 03/31/2020
Date Made Active in Reports: 06/15/2020
Number of Days to Update: 76

Source: Sacramento County Environmental Management
Telephone: 916-875-8406
Last EDR Contact: 07/02/2020
Next Scheduled EDR Contact: 10/12/2020
Data Release Frequency: Quarterly

ML SACRAMENTO: Master Hazardous Materials Facility List

Any business that has hazardous materials on site - hazardous material storage sites, underground storage tanks, waste generators.

Date of Government Version: 02/24/2020
Date Data Arrived at EDR: 03/31/2020
Date Made Active in Reports: 06/17/2020
Number of Days to Update: 78

Source: Sacramento County Environmental Management
Telephone: 916-875-8406
Last EDR Contact: 07/02/2020
Next Scheduled EDR Contact: 10/12/2020
Data Release Frequency: Quarterly

SAN BENITO COUNTY:

GOVERNMENT RECORDS SEARCHED / DATA CURRENCY TRACKING

CUPA SAN BENITO: CUPA Facility List Cupa facility list

Date of Government Version: 04/24/2020
Date Data Arrived at EDR: 04/28/2020
Date Made Active in Reports: 07/13/2020
Number of Days to Update: 76

Source: San Benito County Environmental Health
Telephone: N/A
Last EDR Contact: 07/28/2020
Next Scheduled EDR Contact: 11/16/2020
Data Release Frequency: Varies

SAN BERNARDINO COUNTY:

PERMITS SAN BERNARDINO: Hazardous Material Permits

This listing includes underground storage tanks, medical waste handlers/generators, hazardous materials handlers, hazardous waste generators, and waste oil generators/handlers.

Date of Government Version: 02/25/2020
Date Data Arrived at EDR: 02/26/2020
Date Made Active in Reports: 05/07/2020
Number of Days to Update: 71

Source: San Bernardino County Fire Department Hazardous Materials Division
Telephone: 909-387-3041
Last EDR Contact: 07/28/2020
Next Scheduled EDR Contact: 11/16/2020
Data Release Frequency: Quarterly

SAN DIEGO COUNTY:

HMMD SAN DIEGO: Hazardous Materials Management Division Database

The database includes: HE58 - This report contains the business name, site address, business phone number, establishment 'H' permit number, type of permit, and the business status. HE17 - In addition to providing the same information provided in the HE58 listing, HE17 provides inspection dates, violations received by the establishment, hazardous waste generated, the quantity, method of storage, treatment/disposal of waste and the hauler, and information on underground storage tanks. Unauthorized Release List - Includes a summary of environmental contamination cases in San Diego County (underground tank cases, non-tank cases, groundwater contamination, and soil contamination are included.)

Date of Government Version: 03/02/2020
Date Data Arrived at EDR: 03/03/2020
Date Made Active in Reports: 05/13/2020
Number of Days to Update: 71

Source: Hazardous Materials Management Division
Telephone: 619-338-2268
Last EDR Contact: 06/02/2020
Next Scheduled EDR Contact: 09/14/2020
Data Release Frequency: Quarterly

LF SAN DIEGO: Solid Waste Facilities

San Diego County Solid Waste Facilities.

Date of Government Version: 04/18/2018
Date Data Arrived at EDR: 04/24/2018
Date Made Active in Reports: 06/19/2018
Number of Days to Update: 56

Source: Department of Health Services
Telephone: 619-338-2209
Last EDR Contact: 07/14/2020
Next Scheduled EDR Contact: 11/02/2020
Data Release Frequency: Varies

SAN DIEGO CO LOP: Local Oversight Program Listing

A listing of all LOP release sites that are or were under the County of San Diego's jurisdiction. Included are closed or transferred cases, open cases, and cases that did not have a case type indicated. The cases without a case type are mostly complaints; however, some of them could be LOP cases.

Date of Government Version: 04/09/2020
Date Data Arrived at EDR: 04/10/2020
Date Made Active in Reports: 06/26/2020
Number of Days to Update: 77

Source: Department of Environmental Health
Telephone: 858-505-6874
Last EDR Contact: 07/14/2020
Next Scheduled EDR Contact: 11/02/2020
Data Release Frequency: Varies

GOVERNMENT RECORDS SEARCHED / DATA CURRENCY TRACKING

SAN DIEGO CO SAM: Environmental Case Listing

The listing contains all underground tank release cases and projects pertaining to properties contaminated with hazardous substances that are actively under review by the Site Assessment and Mitigation Program.

Date of Government Version: 03/23/2010
Date Data Arrived at EDR: 06/15/2010
Date Made Active in Reports: 07/09/2010
Number of Days to Update: 24

Source: San Diego County Department of Environmental Health
Telephone: 619-338-2371
Last EDR Contact: 05/27/2020
Next Scheduled EDR Contact: 09/14/2020
Data Release Frequency: No Update Planned

SAN FRANCISCO COUNTY:

LUST SAN FRANCISCO: Local Oversight Facilities

A listing of leaking underground storage tank sites located in San Francisco county.

Date of Government Version: 09/19/2008
Date Data Arrived at EDR: 09/19/2008
Date Made Active in Reports: 09/29/2008
Number of Days to Update: 10

Source: Department Of Public Health San Francisco County
Telephone: 415-252-3920
Last EDR Contact: 07/28/2020
Next Scheduled EDR Contact: 11/16/2020
Data Release Frequency: No Update Planned

UST SAN FRANCISCO: Underground Storage Tank Information

Underground storage tank sites located in San Francisco county.

Date of Government Version: 05/04/2020
Date Data Arrived at EDR: 05/06/2020
Date Made Active in Reports: 07/17/2020
Number of Days to Update: 72

Source: Department of Public Health
Telephone: 415-252-3920
Last EDR Contact: 07/28/2020
Next Scheduled EDR Contact: 11/16/2020
Data Release Frequency: Quarterly

SAN JOAQUIN COUNTY:

UST SAN JOAQUIN: San Joaquin Co. UST

A listing of underground storage tank locations in San Joaquin county.

Date of Government Version: 06/22/2018
Date Data Arrived at EDR: 06/26/2018
Date Made Active in Reports: 07/11/2018
Number of Days to Update: 15

Source: Environmental Health Department
Telephone: N/A
Last EDR Contact: 06/10/2020
Next Scheduled EDR Contact: 09/28/2020
Data Release Frequency: Semi-Annually

SAN LUIS OBISPO COUNTY:

CUPA SAN LUIS OBISPO: CUPA Facility List

Cupa Facility List.

Date of Government Version: 05/08/2020
Date Data Arrived at EDR: 05/08/2020
Date Made Active in Reports: 08/03/2020
Number of Days to Update: 87

Source: San Luis Obispo County Public Health Department
Telephone: 805-781-5596
Last EDR Contact: 05/07/2020
Next Scheduled EDR Contact: 08/31/2020
Data Release Frequency: Varies

SAN MATEO COUNTY:

BI SAN MATEO: Business Inventory

List includes Hazardous Materials Business Plan, hazardous waste generators, and underground storage tanks.

GOVERNMENT RECORDS SEARCHED / DATA CURRENCY TRACKING

Date of Government Version: 02/20/2020
Date Data Arrived at EDR: 02/20/2020
Date Made Active in Reports: 04/24/2020
Number of Days to Update: 64

Source: San Mateo County Environmental Health Services Division
Telephone: 650-363-1921
Last EDR Contact: 06/12/2020
Next Scheduled EDR Contact: 09/21/2020
Data Release Frequency: Annually

LUST SAN MATEO: Fuel Leak List

A listing of leaking underground storage tank sites located in San Mateo county.

Date of Government Version: 03/29/2019
Date Data Arrived at EDR: 03/29/2019
Date Made Active in Reports: 05/29/2019
Number of Days to Update: 61

Source: San Mateo County Environmental Health Services Division
Telephone: 650-363-1921
Last EDR Contact: 06/03/2020
Next Scheduled EDR Contact: 09/21/2020
Data Release Frequency: Semi-Annually

SANTA BARBARA COUNTY:

CUPA SANTA BARBARA: CUPA Facility Listing

CUPA Program Listing from the Environmental Health Services division.

Date of Government Version: 09/08/2011
Date Data Arrived at EDR: 09/09/2011
Date Made Active in Reports: 10/07/2011
Number of Days to Update: 28

Source: Santa Barbara County Public Health Department
Telephone: 805-686-8167
Last EDR Contact: 05/07/2020
Next Scheduled EDR Contact: 08/31/2020
Data Release Frequency: No Update Planned

SANTA CLARA COUNTY:

CUPA SANTA CLARA: Cupa Facility List

Cupa facility list

Date of Government Version: 05/08/2020
Date Data Arrived at EDR: 05/12/2020
Date Made Active in Reports: 07/27/2020
Number of Days to Update: 76

Source: Department of Environmental Health
Telephone: 408-918-1973
Last EDR Contact: 05/07/2020
Next Scheduled EDR Contact: 08/31/2020
Data Release Frequency: Varies

HIST LUST SANTA CLARA: HIST LUST - Fuel Leak Site Activity Report

A listing of open and closed leaking underground storage tanks. This listing is no longer updated by the county. Leaking underground storage tanks are now handled by the Department of Environmental Health.

Date of Government Version: 03/29/2005
Date Data Arrived at EDR: 03/30/2005
Date Made Active in Reports: 04/21/2005
Number of Days to Update: 22

Source: Santa Clara Valley Water District
Telephone: 408-265-2600
Last EDR Contact: 03/23/2009
Next Scheduled EDR Contact: 06/22/2009
Data Release Frequency: No Update Planned

LUST SANTA CLARA: LOP Listing

A listing of leaking underground storage tanks located in Santa Clara county.

Date of Government Version: 03/03/2014
Date Data Arrived at EDR: 03/05/2014
Date Made Active in Reports: 03/18/2014
Number of Days to Update: 13

Source: Department of Environmental Health
Telephone: 408-918-3417
Last EDR Contact: 05/15/2020
Next Scheduled EDR Contact: 09/07/2020
Data Release Frequency: No Update Planned

SAN JOSE HAZMAT: Hazardous Material Facilities

Hazardous material facilities, including underground storage tank sites.

GOVERNMENT RECORDS SEARCHED / DATA CURRENCY TRACKING

Date of Government Version: 04/22/2020
Date Data Arrived at EDR: 04/24/2020
Date Made Active in Reports: 05/07/2020
Number of Days to Update: 13

Source: City of San Jose Fire Department
Telephone: 408-535-7694
Last EDR Contact: 07/28/2020
Next Scheduled EDR Contact: 11/16/2020
Data Release Frequency: Annually

SANTA CRUZ COUNTY:

CUPA SANTA CRUZ: CUPA Facility List
CUPA facility listing.

Date of Government Version: 01/21/2017
Date Data Arrived at EDR: 02/22/2017
Date Made Active in Reports: 05/23/2017
Number of Days to Update: 90

Source: Santa Cruz County Environmental Health
Telephone: 831-464-2761
Last EDR Contact: 05/07/2020
Next Scheduled EDR Contact: 08/31/2020
Data Release Frequency: Varies

SHASTA COUNTY:

CUPA SHASTA: CUPA Facility List
Cupa Facility List.

Date of Government Version: 06/15/2017
Date Data Arrived at EDR: 06/19/2017
Date Made Active in Reports: 08/09/2017
Number of Days to Update: 51

Source: Shasta County Department of Resource Management
Telephone: 530-225-5789
Last EDR Contact: 05/07/2020
Next Scheduled EDR Contact: 08/31/2020
Data Release Frequency: Varies

SOLANO COUNTY:

LUST SOLANO: Leaking Underground Storage Tanks

A listing of leaking underground storage tank sites located in Solano county.

Date of Government Version: 06/04/2019
Date Data Arrived at EDR: 06/06/2019
Date Made Active in Reports: 08/13/2019
Number of Days to Update: 68

Source: Solano County Department of Environmental Management
Telephone: 707-784-6770
Last EDR Contact: 05/26/2020
Next Scheduled EDR Contact: 09/13/2020
Data Release Frequency: Quarterly

UST SOLANO: Underground Storage Tanks

Underground storage tank sites located in Solano county.

Date of Government Version: 03/02/2020
Date Data Arrived at EDR: 03/04/2020
Date Made Active in Reports: 05/14/2020
Number of Days to Update: 71

Source: Solano County Department of Environmental Management
Telephone: 707-784-6770
Last EDR Contact: 06/23/2020
Next Scheduled EDR Contact: 09/14/2020
Data Release Frequency: Quarterly

SONOMA COUNTY:

CUPA SONOMA: Cupa Facility List
Cupa Facility list

Date of Government Version: 02/25/2020
Date Data Arrived at EDR: 02/26/2020
Date Made Active in Reports: 03/11/2020
Number of Days to Update: 14

Source: County of Sonoma Fire & Emergency Services Department
Telephone: 707-565-1174
Last EDR Contact: 06/30/2020
Next Scheduled EDR Contact: 10/05/2020
Data Release Frequency: Varies

GOVERNMENT RECORDS SEARCHED / DATA CURRENCY TRACKING

LUST SONOMA: Leaking Underground Storage Tank Sites

A listing of leaking underground storage tank sites located in Sonoma county.

Date of Government Version: 04/03/2020
Date Data Arrived at EDR: 04/08/2020
Date Made Active in Reports: 06/26/2020
Number of Days to Update: 79

Source: Department of Health Services
Telephone: 707-565-6565
Last EDR Contact: 06/17/2020
Next Scheduled EDR Contact: 10/05/2020
Data Release Frequency: Quarterly

STANISLAUS COUNTY:

CUPA STANISLAUS: CUPA Facility List

Cupa facility list

Date of Government Version: 02/04/2020
Date Data Arrived at EDR: 02/05/2020
Date Made Active in Reports: 04/15/2020
Number of Days to Update: 70

Source: Stanislaus County Department of Environmental Protection
Telephone: 209-525-6751
Last EDR Contact: 07/06/2020
Next Scheduled EDR Contact: 10/26/2020
Data Release Frequency: Varies

SUTTER COUNTY:

UST SUTTER: Underground Storage Tanks

Underground storage tank sites located in Sutter county.

Date of Government Version: 01/23/2020
Date Data Arrived at EDR: 03/03/2020
Date Made Active in Reports: 05/08/2020
Number of Days to Update: 66

Source: Sutter County Environmental Health Services
Telephone: 530-822-7500
Last EDR Contact: 05/27/2020
Next Scheduled EDR Contact: 09/14/2020
Data Release Frequency: Semi-Annually

TEHAMA COUNTY:

CUPA TEHAMA: CUPA Facility List

Cupa facilities

Date of Government Version: 05/18/2020
Date Data Arrived at EDR: 05/19/2020
Date Made Active in Reports: 07/31/2020
Number of Days to Update: 73

Source: Tehama County Department of Environmental Health
Telephone: 530-527-8020
Last EDR Contact: 07/28/2020
Next Scheduled EDR Contact: 11/16/2020
Data Release Frequency: Varies

TRINITY COUNTY:

CUPA TRINITY: CUPA Facility List

Cupa facility list

Date of Government Version: 04/09/2020
Date Data Arrived at EDR: 04/10/2020
Date Made Active in Reports: 07/01/2020
Number of Days to Update: 82

Source: Department of Toxic Substances Control
Telephone: 760-352-0381
Last EDR Contact: 07/14/2020
Next Scheduled EDR Contact: 11/02/2020
Data Release Frequency: Varies

TULARE COUNTY:

GOVERNMENT RECORDS SEARCHED / DATA CURRENCY TRACKING

CUPA TULARE: CUPA Facility List Cupa program facilities

Date of Government Version: 05/14/2020
Date Data Arrived at EDR: 05/15/2020
Date Made Active in Reports: 07/27/2020
Number of Days to Update: 73

Source: Tulare County Environmental Health Services Division
Telephone: 559-624-7400
Last EDR Contact: 08/06/2020
Next Scheduled EDR Contact: 11/16/2020
Data Release Frequency: Varies

TUOLUMNE COUNTY:

CUPA TUOLUMNE: CUPA Facility List Cupa facility list

Date of Government Version: 04/23/2018
Date Data Arrived at EDR: 04/25/2018
Date Made Active in Reports: 06/25/2018
Number of Days to Update: 61

Source: Divison of Environmental Health
Telephone: 209-533-5633
Last EDR Contact: 07/14/2020
Next Scheduled EDR Contact: 11/02/2020
Data Release Frequency: Varies

VENTURA COUNTY:

BWT VENTURA: Business Plan, Hazardous Waste Producers, and Operating Underground Tanks

The BWT list indicates by site address whether the Environmental Health Division has Business Plan (B), Waste Producer (W), and/or Underground Tank (T) information.

Date of Government Version: 03/26/2020
Date Data Arrived at EDR: 04/23/2020
Date Made Active in Reports: 07/09/2020
Number of Days to Update: 77

Source: Ventura County Environmental Health Division
Telephone: 805-654-2813
Last EDR Contact: 07/20/2020
Next Scheduled EDR Contact: 11/02/2020
Data Release Frequency: Quarterly

LF VENTURA: Inventory of Illegal Abandoned and Inactive Sites

Ventura County Inventory of Closed, Illegal Abandoned, and Inactive Sites.

Date of Government Version: 12/01/2011
Date Data Arrived at EDR: 12/01/2011
Date Made Active in Reports: 01/19/2012
Number of Days to Update: 49

Source: Environmental Health Division
Telephone: 805-654-2813
Last EDR Contact: 06/24/2020
Next Scheduled EDR Contact: 10/12/2020
Data Release Frequency: No Update Planned

LUST VENTURA: Listing of Underground Tank Cleanup Sites

Ventura County Underground Storage Tank Cleanup Sites (LUST).

Date of Government Version: 05/29/2008
Date Data Arrived at EDR: 06/24/2008
Date Made Active in Reports: 07/31/2008
Number of Days to Update: 37

Source: Environmental Health Division
Telephone: 805-654-2813
Last EDR Contact: 08/04/2020
Next Scheduled EDR Contact: 11/23/2020
Data Release Frequency: No Update Planned

MED WASTE VENTURA: Medical Waste Program List

To protect public health and safety and the environment from potential exposure to disease causing agents, the Environmental Health Division Medical Waste Program regulates the generation, handling, storage, treatment and disposal of medical waste throughout the County.

Date of Government Version: 03/26/2020
Date Data Arrived at EDR: 04/23/2020
Date Made Active in Reports: 07/09/2020
Number of Days to Update: 77

Source: Ventura County Resource Management Agency
Telephone: 805-654-2813
Last EDR Contact: 07/20/2020
Next Scheduled EDR Contact: 11/02/2020
Data Release Frequency: Quarterly

GOVERNMENT RECORDS SEARCHED / DATA CURRENCY TRACKING

UST VENTURA: Underground Tank Closed Sites List

Ventura County Operating Underground Storage Tank Sites (UST)/Underground Tank Closed Sites List.

Date of Government Version: 01/27/2020
Date Data Arrived at EDR: 03/10/2020
Date Made Active in Reports: 05/20/2020
Number of Days to Update: 71

Source: Environmental Health Division
Telephone: 805-654-2813
Last EDR Contact: 06/09/2020
Next Scheduled EDR Contact: 09/21/2020
Data Release Frequency: Quarterly

YOLO COUNTY:

UST YOLO: Underground Storage Tank Comprehensive Facility Report

Underground storage tank sites located in Yolo county.

Date of Government Version: 03/23/2020
Date Data Arrived at EDR: 04/01/2020
Date Made Active in Reports: 06/17/2020
Number of Days to Update: 77

Source: Yolo County Department of Health
Telephone: 530-666-8646
Last EDR Contact: 06/24/2020
Next Scheduled EDR Contact: 10/12/2020
Data Release Frequency: Annually

YUBA COUNTY:

CUPA YUBA: CUPA Facility List

CUPA facility listing for Yuba County.

Date of Government Version: 04/27/2020
Date Data Arrived at EDR: 04/29/2020
Date Made Active in Reports: 07/17/2020
Number of Days to Update: 79

Source: Yuba County Environmental Health Department
Telephone: 530-749-7523
Last EDR Contact: 08/04/2020
Next Scheduled EDR Contact: 11/09/2020
Data Release Frequency: Varies

OTHER DATABASE(S)

Depending on the geographic area covered by this report, the data provided in these specialty databases may or may not be complete. For example, the existence of wetlands information data in a specific report does not mean that all wetlands in the area covered by the report are included. Moreover, the absence of any reported wetlands information does not necessarily mean that wetlands do not exist in the area covered by the report.

CT MANIFEST: Hazardous Waste Manifest Data

Facility and manifest data. Manifest is a document that lists and tracks hazardous waste from the generator through transporters to a tsd facility.

Date of Government Version: 05/12/2020
Date Data Arrived at EDR: 05/12/2020
Date Made Active in Reports: 07/27/2020
Number of Days to Update: 76

Source: Department of Energy & Environmental Protection
Telephone: 860-424-3375
Last EDR Contact: 05/12/2020
Next Scheduled EDR Contact: 08/24/2020
Data Release Frequency: No Update Planned

NJ MANIFEST: Manifest Information

Hazardous waste manifest information.

Date of Government Version: 12/31/2018
Date Data Arrived at EDR: 04/10/2019
Date Made Active in Reports: 05/16/2019
Number of Days to Update: 36

Source: Department of Environmental Protection
Telephone: N/A
Last EDR Contact: 07/09/2020
Next Scheduled EDR Contact: 10/19/2020
Data Release Frequency: Annually

GOVERNMENT RECORDS SEARCHED / DATA CURRENCY TRACKING

NY MANIFEST: Facility and Manifest Data

Manifest is a document that lists and tracks hazardous waste from the generator through transporters to a TSD facility.

Date of Government Version: 01/01/2019
Date Data Arrived at EDR: 04/29/2020
Date Made Active in Reports: 07/10/2020
Number of Days to Update: 72

Source: Department of Environmental Conservation
Telephone: 518-402-8651
Last EDR Contact: 07/31/2020
Next Scheduled EDR Contact: 11/09/2020
Data Release Frequency: Quarterly

PA MANIFEST: Manifest Information

Hazardous waste manifest information.

Date of Government Version: 06/30/2018
Date Data Arrived at EDR: 07/19/2019
Date Made Active in Reports: 09/10/2019
Number of Days to Update: 53

Source: Department of Environmental Protection
Telephone: 717-783-8990
Last EDR Contact: 07/09/2020
Next Scheduled EDR Contact: 10/26/2020
Data Release Frequency: Annually

RI MANIFEST: Manifest information

Hazardous waste manifest information

Date of Government Version: 12/31/2018
Date Data Arrived at EDR: 10/02/2019
Date Made Active in Reports: 12/10/2019
Number of Days to Update: 69

Source: Department of Environmental Management
Telephone: 401-222-2797
Last EDR Contact: 05/14/2020
Next Scheduled EDR Contact: 08/31/2020
Data Release Frequency: Annually

WI MANIFEST: Manifest Information

Hazardous waste manifest information.

Date of Government Version: 05/31/2018
Date Data Arrived at EDR: 06/19/2019
Date Made Active in Reports: 09/03/2019
Number of Days to Update: 76

Source: Department of Natural Resources
Telephone: N/A
Last EDR Contact: 06/04/2020
Next Scheduled EDR Contact: 09/21/2020
Data Release Frequency: Annually

Oil/Gas Pipelines

Source: Endeavor Business Media

Petroleum Bundle (Crude Oil, Refined Products, Petrochemicals, Gas Liquids (LPG/NGL), and Specialty Gases (Miscellaneous)) N = Natural Gas Bundle (Natural Gas, Gas Liquids (LPG/NGL), and Specialty Gases (Miscellaneous)). This map includes information copyrighted by Endeavor Business Media. This information is provided on a best effort basis and Endeavor Business Media does not guarantee its accuracy nor warrant its fitness for any particular purpose. Such information has been reprinted with the permission of Endeavor Business Media.

Electric Power Transmission Line Data

Source: Endeavor Business Media

This map includes information copyrighted by Endeavor Business Media. This information is provided on a best effort basis and Endeavor Business Media does not guarantee its accuracy nor warrant its fitness for any particular purpose. Such information has been reprinted with the permission of Endeavor Business Media.

Sensitive Receptors: There are individuals deemed sensitive receptors due to their fragile immune systems and special sensitivity to environmental discharges. These sensitive receptors typically include the elderly, the sick, and children. While the location of all sensitive receptors cannot be determined, EDR indicates those buildings and facilities - schools, daycares, hospitals, medical centers, and nursing homes - where individuals who are sensitive receptors are likely to be located.

AHA Hospitals:

Source: American Hospital Association, Inc.
Telephone: 312-280-5991

The database includes a listing of hospitals based on the American Hospital Association's annual survey of hospitals.

Medical Centers: Provider of Services Listing

Source: Centers for Medicare & Medicaid Services
Telephone: 410-786-3000

A listing of hospitals with Medicare provider number, produced by Centers of Medicare & Medicaid Services, a federal agency within the U.S. Department of Health and Human Services.

GOVERNMENT RECORDS SEARCHED / DATA CURRENCY TRACKING

Nursing Homes

Source: National Institutes of Health

Telephone: 301-594-6248

Information on Medicare and Medicaid certified nursing homes in the United States.

Public Schools

Source: National Center for Education Statistics

Telephone: 202-502-7300

The National Center for Education Statistics' primary database on elementary and secondary public education in the United States. It is a comprehensive, annual, national statistical database of all public elementary and secondary schools and school districts, which contains data that are comparable across all states.

Private Schools

Source: National Center for Education Statistics

Telephone: 202-502-7300

The National Center for Education Statistics' primary database on private school locations in the United States.

Daycare Centers: Licensed Facilities

Source: Department of Social Services

Telephone: 916-657-4041

Flood Zone Data: This data was obtained from the Federal Emergency Management Agency (FEMA). It depicts 100-year and 500-year flood zones as defined by FEMA. It includes the National Flood Hazard Layer (NFHL) which incorporates Flood Insurance Rate Map (FIRM) data and Q3 data from FEMA in areas not covered by NFHL.

Source: FEMA

Telephone: 877-336-2627

Date of Government Version: 2003, 2015

NWI: National Wetlands Inventory. This data, available in select counties across the country, was obtained by EDR in 2002, 2005 and 2010 from the U.S. Fish and Wildlife Service.

State Wetlands Data: Wetland Inventory

Source: Department of Fish and Wildlife

Telephone: 916-445-0411

Current USGS 7.5 Minute Topographic Map

Source: U.S. Geological Survey

STREET AND ADDRESS INFORMATION

© 2015 TomTom North America, Inc. All rights reserved. This material is proprietary and the subject of copyright protection and other intellectual property rights owned by or licensed to Tele Atlas North America, Inc. The use of this material is subject to the terms of a license agreement. You will be held liable for any unauthorized copying or disclosure of this material.

GEOCHECK[®] - PHYSICAL SETTING SOURCE ADDENDUM

TARGET PROPERTY ADDRESS

6450 SUNSET BLVD, 1433 COLE PL & 1424 N WILCOX AVE
6450 SUNSET BLVD, 1433 COLE PL & 1424 N WILCOX AVE
LOS ANGELES, CA 90028

TARGET PROPERTY COORDINATES

| | |
|-------------------------------|------------------------------|
| Latitude (North): | 34.097535 - 34° 5' 51.13" |
| Longitude (West): | 118.330634 - 118° 19' 50.28" |
| Universal Tranverse Mercator: | Zone 11 |
| UTM X (Meters): | 377252.6 |
| UTM Y (Meters): | 3773575.0 |
| Elevation: | 351 ft. above sea level |

USGS TOPOGRAPHIC MAP

| | |
|----------------------|-----------------------|
| Target Property Map: | 5630741 HOLLYWOOD, CA |
| Version Date: | 2012 |

EDR's GeoCheck Physical Setting Source Addendum is provided to assist the environmental professional in forming an opinion about the impact of potential contaminant migration.

Assessment of the impact of contaminant migration generally has two principle investigative components:

1. Groundwater flow direction, and
2. Groundwater flow velocity.

Groundwater flow direction may be impacted by surface topography, hydrology, hydrogeology, characteristics of the soil, and nearby wells. Groundwater flow velocity is generally impacted by the nature of the geologic strata.

GEOCHECK® - PHYSICAL SETTING SOURCE SUMMARY

GROUNDWATER FLOW DIRECTION INFORMATION

Groundwater flow direction for a particular site is best determined by a qualified environmental professional using site-specific well data. If such data is not reasonably ascertainable, it may be necessary to rely on other sources of information, such as surface topographic information, hydrologic information, hydrogeologic data collected on nearby properties, and regional groundwater flow information (from deep aquifers).

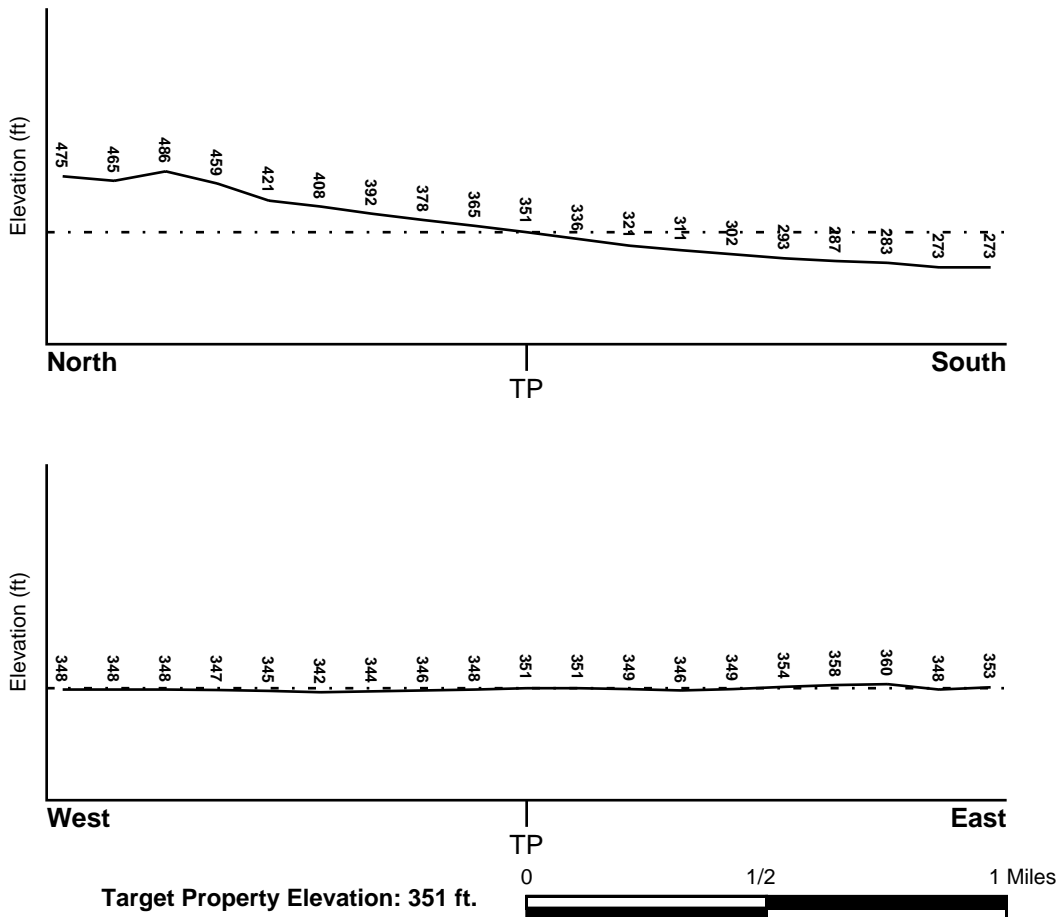
TOPOGRAPHIC INFORMATION

Surface topography may be indicative of the direction of surficial groundwater flow. This information can be used to assist the environmental professional in forming an opinion about the impact of nearby contaminated properties or, should contamination exist on the target property, what downgradient sites might be impacted.

TARGET PROPERTY TOPOGRAPHY

General Topographic Gradient: General South

SURROUNDING TOPOGRAPHY: ELEVATION PROFILES



Source: Topography has been determined from the USGS 7.5' Digital Elevation Model and should be evaluated on a relative (not an absolute) basis. Relative elevation information between sites of close proximity should be field verified.

GEOCHECK® - PHYSICAL SETTING SOURCE SUMMARY

HYDROLOGIC INFORMATION

Surface water can act as a hydrologic barrier to groundwater flow. Such hydrologic information can be used to assist the environmental professional in forming an opinion about the impact of nearby contaminated properties or, should contamination exist on the target property, what downgradient sites might be impacted.

Refer to the Physical Setting Source Map following this summary for hydrologic information (major waterways and bodies of water).

FEMA FLOOD ZONE

| | |
|---|-------------------------|
| <u>Flood Plain Panel at Target Property</u> | <u>FEMA Source Type</u> |
| 06037C1605F | FEMA FIRM Flood data |
| <u>Additional Panels in search area:</u> | <u>FEMA Source Type</u> |
| Not Reported | |

NATIONAL WETLAND INVENTORY

| | |
|------------------------------------|--|
| <u>NWI Quad at Target Property</u> | <u>NWI Electronic Data Coverage</u> |
| HOLLYWOOD | YES - refer to the Overview Map and Detail Map |

HYDROGEOLOGIC INFORMATION

Hydrogeologic information obtained by installation of wells on a specific site can often be an indicator of groundwater flow direction in the immediate area. Such hydrogeologic information can be used to assist the environmental professional in forming an opinion about the impact of nearby contaminated properties or, should contamination exist on the target property, what downgradient sites might be impacted.

Site-Specific Hydrogeological Data*:

| | |
|----------------|------------|
| Search Radius: | 1.25 miles |
| Status: | Not found |

AQUIFLOW®

Search Radius: 1.000 Mile.

EDR has developed the AQUIFLOW Information System to provide data on the general direction of groundwater flow at specific points. EDR has reviewed reports submitted by environmental professionals to regulatory authorities at select sites and has extracted the date of the report, groundwater flow direction as determined hydrogeologically, and the depth to water table.

| <u>MAP ID</u> | <u>LOCATION FROM TP</u> | <u>GENERAL DIRECTION GROUNDWATER FLOW</u> |
|---------------|-------------------------|---|
| 1 | 1/2 - 1 Mile SSW | SW |
| 1G | 1/2 - 1 Mile SSW | SW |

For additional site information, refer to Physical Setting Source Map Findings.

GEOCHECK® - PHYSICAL SETTING SOURCE SUMMARY

GROUNDWATER FLOW VELOCITY INFORMATION

Groundwater flow velocity information for a particular site is best determined by a qualified environmental professional using site specific geologic and soil strata data. If such data are not reasonably ascertainable, it may be necessary to rely on other sources of information, including geologic age identification, rock stratigraphic unit and soil characteristics data collected on nearby properties and regional soil information. In general, contaminant plumes move more quickly through sandy-gravelly types of soils than silty-clayey types of soils.

GEOLOGIC INFORMATION IN GENERAL AREA OF TARGET PROPERTY

Geologic information can be used by the environmental professional in forming an opinion about the relative speed at which contaminant migration may be occurring.

ROCK STRATIGRAPHIC UNIT

Era: Cenozoic
System: Tertiary
Series: Miocene
Code: Tm (decoded above as Era, System & Series)

GEOLOGIC AGE IDENTIFICATION

Category: Stratified Sequence

Geologic Age and Rock Stratigraphic Unit Source: P.G. Schruben, R.E. Arndt and W.J. Bawiec, Geology of the Conterminous U.S. at 1:2,500,000 Scale - a digital representation of the 1974 P.B. King and H.M. Beikman Map, USGS Digital Data Series DDS - 11 (1994).

DOMINANT SOIL COMPOSITION IN GENERAL AREA OF TARGET PROPERTY

The U.S. Department of Agriculture's (USDA) Soil Conservation Service (SCS) leads the National Cooperative Soil Survey (NCSS) and is responsible for collecting, storing, maintaining and distributing soil survey information for privately owned lands in the United States. A soil map in a soil survey is a representation of soil patterns in a landscape. Soil maps for STATSGO are compiled by generalizing more detailed (SSURGO) soil survey maps. The following information is based on Soil Conservation Service STATSGO data.

Soil Component Name: URBAN LAND

Soil Surface Texture: variable

Hydrologic Group: Not reported

Soil Drainage Class: Not reported

Hydric Status: Soil does not meet the requirements for a hydric soil.

Corrosion Potential - Uncoated Steel: Not Reported

Depth to Bedrock Min: > 10 inches

Depth to Bedrock Max: > 10 inches

GEOCHECK® - PHYSICAL SETTING SOURCE SUMMARY

| Soil Layer Information | | | | | | | |
|------------------------|----------|----------|--------------------|----------------|--------------|---------------------------|------------------------|
| Layer | Boundary | | Soil Texture Class | Classification | | Permeability Rate (in/hr) | Soil Reaction (pH) |
| | Upper | Lower | | AASHTO Group | Unified Soil | | |
| 1 | 0 inches | 6 inches | variable | Not reported | Not reported | Max: 0.00 Min: 0.00 | Max: 0.00 Min: 0.00 |

OTHER SOIL TYPES IN AREA

Based on Soil Conservation Service STATSGO data, the following additional subordinant soil types may appear within the general area of target property.

Soil Surface Textures: loam
clay
silt loam
loamy sand
sandy loam
fine sand
clay loam
gravelly - sandy loam
coarse sand
gravelly - sand
sand

Surficial Soil Types: loam
clay
silt loam
loamy sand
sandy loam
fine sand
clay loam
gravelly - sandy loam
coarse sand
gravelly - sand
sand

Shallow Soil Types: fine sandy loam
gravelly - loam
sand
silty clay

Deeper Soil Types: stratified
clay loam
silty clay loam
gravelly - sandy loam
coarse sand
sand
weathered bedrock
very fine sandy loam

GEOCHECK® - PHYSICAL SETTING SOURCE SUMMARY

LOCAL / REGIONAL WATER AGENCY RECORDS

EDR Local/Regional Water Agency records provide water well information to assist the environmental professional in assessing sources that may impact ground water flow direction, and in forming an opinion about the impact of contaminant migration on nearby drinking water wells.

WELL SEARCH DISTANCE INFORMATION

| <u>DATABASE</u> | <u>SEARCH DISTANCE (miles)</u> |
|------------------|--------------------------------|
| Federal USGS | 1.000 |
| Federal FRDS PWS | Nearest PWS within 1 mile |
| State Database | 1.000 |

FEDERAL USGS WELL INFORMATION

| <u>MAP ID</u> | <u>WELL ID</u> | <u>LOCATION FROM TP</u> |
|----------------|----------------|-------------------------|
| No Wells Found | | |

FEDERAL FRDS PUBLIC WATER SUPPLY SYSTEM INFORMATION

| <u>MAP ID</u> | <u>WELL ID</u> | <u>LOCATION FROM TP</u> |
|---------------------|----------------|-------------------------|
| No PWS System Found | | |

Note: PWS System location is not always the same as well location.

STATE DATABASE WELL INFORMATION

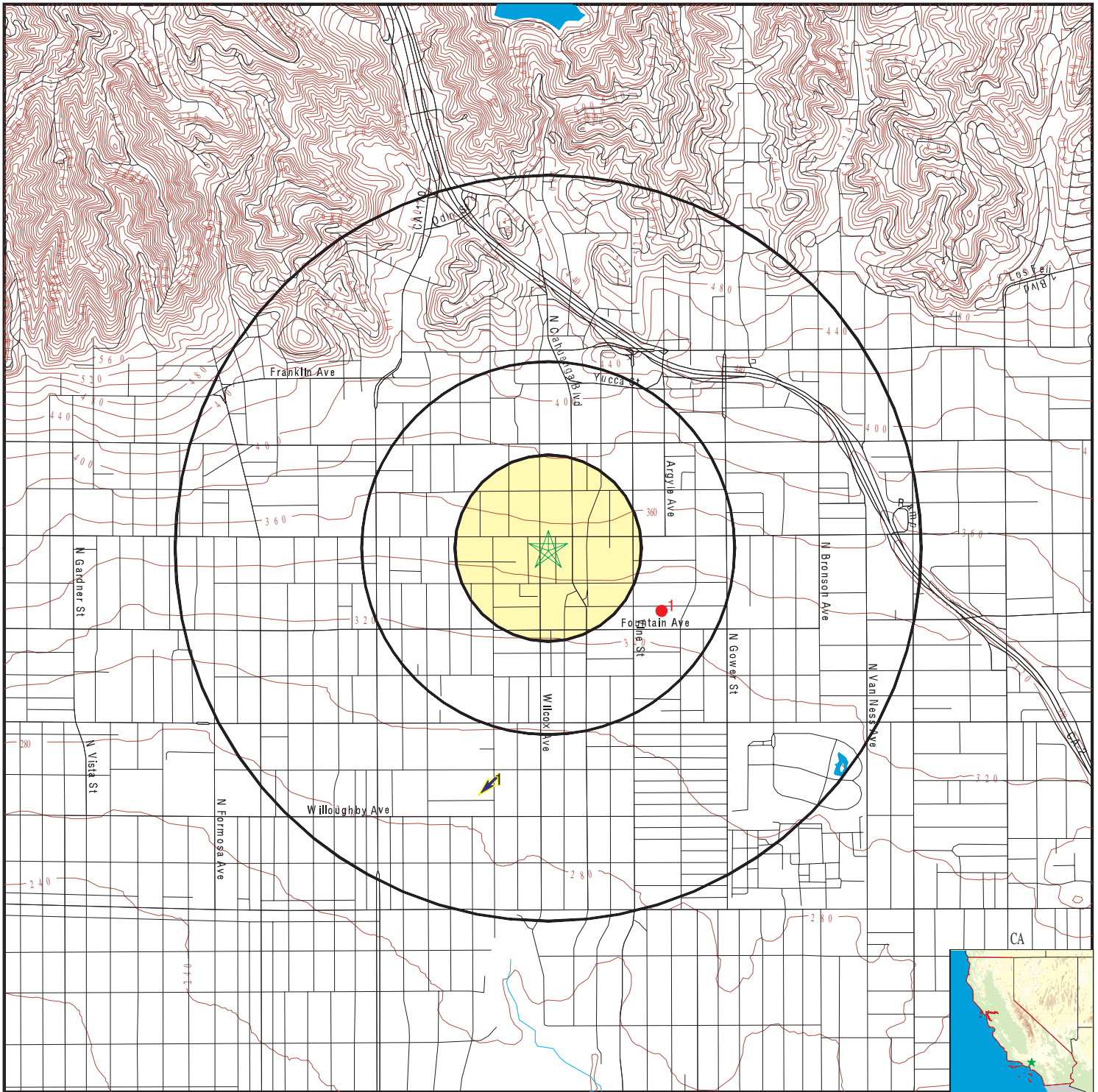
| <u>MAP ID</u> | <u>WELL ID</u> | <u>LOCATION FROM TP</u> |
|----------------|----------------|-------------------------|
| No Wells Found | | |

OTHER STATE DATABASE INFORMATION

STATE OIL/GAS WELL INFORMATION

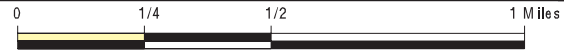
| <u>MAP ID</u> | <u>WELL ID</u> | <u>LOCATION FROM TP</u> |
|---------------|-----------------|-------------------------|
| 1 | CAOG13000014245 | 1/4 - 1/2 Mile ESE |

PHYSICAL SETTING SOURCE MAP - 6147659.2s



- County Boundary
- Major Roads
- Contour Lines
- Earthquake Fault Lines
- Earthquake epicenter, Richter 5 or greater
- Water Wells
- Public Water Supply Wells
- Cluster of Multiple Icons

- Groundwater Flow Direction
- Indeterminate Groundwater Flow at Location
- Groundwater Flow Varies at Location
- Closest Hydrogeological Data
- Oil, gas or related wells



SITE NAME: 6450 Sunset Blvd, 1433 Cole PI & 1424 N Wilcox Ave
 ADDRESS: 6450 Sunset Blvd, 1433 Cole PI & 1424 N Wilcox Ave
 Los Angeles CA 90028
 LAT/LONG: 34.097535 / 118.330634

CLIENT: Building Analytics
 CONTACT: Lisa Lippard
 INQUIRY #: 6147659.2s
 DATE: August 07, 2020 11:51 am

GEOCHECK® - PHYSICAL SETTING SOURCE MAP FINDINGS

Map ID
 Direction
 Distance
 Elevation

Database EDR ID Number

| | | | | |
|---------------------|----------------------|--------------|-----------------|--------------|
| 1 | Site ID: | 900380061 | | |
| SSW | Groundwater Flow: | SW | AQUIFLOW | 70516 |
| 1/2 - 1 Mile | Shallow Water Depth: | 18 | | |
| Lower | Deep Water Depth: | 30 | | |
| | Average Water Depth: | Not Reported | | |
| | Date: | 09/30/1996 | | |

| | | | | |
|---------------------|----------------------|--------------|-----------------|--------------|
| 1G | Site ID: | 900380061 | | |
| SSW | Groundwater Flow: | SW | AQUIFLOW | 70516 |
| 1/2 - 1 Mile | Shallow Water Depth: | 18 | | |
| Lower | Deep Water Depth: | 30 | | |
| | Average Water Depth: | Not Reported | | |
| | Date: | 09/30/1996 | | |

GEOCHECK® - PHYSICAL SETTING SOURCE MAP FINDINGS

Map ID
Direction
Distance

Database EDR ID Number

1

ESE

1/4 - 1/2 Mile

OIL_GAS

CAOG13000014245

| | | | |
|------------------------|---------------------|--------------------|--------------------|
| API #: | 0403720765 | Well #: | 1 |
| Well Status: | Plugged | Well Type: | CH |
| Operator Name: | Chevron U.S.A. Inc. | Lease Name: | Hollywood Corehole |
| Field Name: | Any Field | Area Name: | Any Area |
| GIS Source: | hud | Confidential Well: | N |
| Directionally Drilled: | N | SPUD Date: | Not Reported |

GEOCHECK® - PHYSICAL SETTING SOURCE MAP FINDINGS RADON

AREA RADON INFORMATION

State Database: CA Radon

Radon Test Results

| Zipcode | Num Tests | > 4 pCi/L |
|---------|-----------|-----------|
| 90028 | 13 | 0 |

Federal EPA Radon Zone for LOS ANGELES County: 2

- Note: Zone 1 indoor average level > 4 pCi/L.
 : Zone 2 indoor average level >= 2 pCi/L and <= 4 pCi/L.
 : Zone 3 indoor average level < 2 pCi/L.

Federal Area Radon Information for LOS ANGELES COUNTY, CA

Number of sites tested: 63

| Area | Average Activity | % <4 pCi/L | % 4-20 pCi/L | % >20 pCi/L |
|-------------------------|------------------|--------------|--------------|--------------|
| Living Area - 1st Floor | 0.711 pCi/L | 98% | 2% | 0% |
| Living Area - 2nd Floor | Not Reported | Not Reported | Not Reported | Not Reported |
| Basement | 0.933 pCi/L | 100% | 0% | 0% |

PHYSICAL SETTING SOURCE RECORDS SEARCHED

TOPOGRAPHIC INFORMATION

USGS 7.5' Digital Elevation Model (DEM)

Source: United States Geologic Survey

EDR acquired the USGS 7.5' Digital Elevation Model in 2002 and updated it in 2006. The 7.5 minute DEM corresponds to the USGS 1:24,000- and 1:25,000-scale topographic quadrangle maps. The DEM provides elevation data with consistent elevation units and projection.

Current USGS 7.5 Minute Topographic Map

Source: U.S. Geological Survey

HYDROLOGIC INFORMATION

Flood Zone Data: This data was obtained from the Federal Emergency Management Agency (FEMA). It depicts 100-year and 500-year flood zones as defined by FEMA. It includes the National Flood Hazard Layer (NFHL) which incorporates Flood Insurance Rate Map (FIRM) data and Q3 data from FEMA in areas not covered by NFHL.

Source: FEMA

Telephone: 877-336-2627

Date of Government Version: 2003, 2015

NWI: National Wetlands Inventory. This data, available in select counties across the country, was obtained by EDR in 2002, 2005 and 2010 from the U.S. Fish and Wildlife Service.

State Wetlands Data: Wetland Inventory

Source: Department of Fish and Wildlife

Telephone: 916-445-0411

HYDROGEOLOGIC INFORMATION

AQUIFLOW^R Information System

Source: EDR proprietary database of groundwater flow information

EDR has developed the AQUIFLOW Information System (AIS) to provide data on the general direction of groundwater flow at specific points. EDR has reviewed reports submitted to regulatory authorities at select sites and has extracted the date of the report, hydrogeologically determined groundwater flow direction and depth to water table information.

GEOLOGIC INFORMATION

Geologic Age and Rock Stratigraphic Unit

Source: P.G. Schruben, R.E. Arndt and W.J. Bawiec, Geology of the Conterminous U.S. at 1:2,500,000 Scale - A digital representation of the 1974 P.B. King and H.M. Beikman Map, USGS Digital Data Series DDS - 11 (1994).

STATSGO: State Soil Geographic Database

Source: Department of Agriculture, Natural Resources Conservation Service (NRCS)

The U.S. Department of Agriculture's (USDA) Natural Resources Conservation Service (NRCS) leads the national Conservation Soil Survey (NCSS) and is responsible for collecting, storing, maintaining and distributing soil survey information for privately owned lands in the United States. A soil map in a soil survey is a representation of soil patterns in a landscape. Soil maps for STATSGO are compiled by generalizing more detailed (SSURGO) soil survey maps.

SSURGO: Soil Survey Geographic Database

Source: Department of Agriculture, Natural Resources Conservation Service (NRCS)

Telephone: 800-672-5559

SSURGO is the most detailed level of mapping done by the Natural Resources Conservation Service, mapping scales generally range from 1:12,000 to 1:63,360. Field mapping methods using national standards are used to construct the soil maps in the Soil Survey Geographic (SSURGO) database. SSURGO digitizing duplicates the original soil survey maps. This level of mapping is designed for use by landowners, townships and county natural resource planning and management.

PHYSICAL SETTING SOURCE RECORDS SEARCHED

LOCAL / REGIONAL WATER AGENCY RECORDS

FEDERAL WATER WELLS

PWS: Public Water Systems

Source: EPA/Office of Drinking Water

Telephone: 202-564-3750

Public Water System data from the Federal Reporting Data System. A PWS is any water system which provides water to at least 25 people for at least 60 days annually. PWSs provide water from wells, rivers and other sources.

PWS ENF: Public Water Systems Violation and Enforcement Data

Source: EPA/Office of Drinking Water

Telephone: 202-564-3750

Violation and Enforcement data for Public Water Systems from the Safe Drinking Water Information System (SDWIS) after August 1995. Prior to August 1995, the data came from the Federal Reporting Data System (FRDS).

USGS Water Wells: USGS National Water Inventory System (NWIS)

This database contains descriptive information on sites where the USGS collects or has collected data on surface water and/or groundwater. The groundwater data includes information on wells, springs, and other sources of groundwater.

STATE RECORDS

Water Well Database

Source: Department of Water Resources

Telephone: 916-651-9648

California Drinking Water Quality Database

Source: Department of Public Health

Telephone: 916-324-2319

The database includes all drinking water compliance and special studies monitoring for the state of California since 1984. It consists of over 3,200,000 individual analyses along with well and water system information.

OTHER STATE DATABASE INFORMATION

California Oil and Gas Well Locations

Source: Dept of Conservation, Geologic Energy Management Division

Telephone: 916-323-1779

Oil and Gas well locations in the state.

California Earthquake Fault Lines

Source: California Division of Mines and Geology

The fault lines displayed on EDR's Topographic map are digitized quaternary fault lines prepared in 1975 by the United State Geological Survey. Additional information (also from 1975) regarding activity at specific fault lines comes from California's Preliminary Fault Activity Map prepared by the California Division of Mines and Geology.

RADON

State Database: CA Radon

Source: Department of Public Health

Telephone: 916-210-8558

Radon Database for California

Area Radon Information

Source: USGS

Telephone: 703-356-4020

The National Radon Database has been developed by the U.S. Environmental Protection Agency (USEPA) and is a compilation of the EPA/State Residential Radon Survey and the National Residential Radon Survey. The study covers the years 1986 - 1992. Where necessary data has been supplemented by information collected at private sources such as universities and research institutions.

PHYSICAL SETTING SOURCE RECORDS SEARCHED

EPA Radon Zones

Source: EPA

Telephone: 703-356-4020

Sections 307 & 309 of IRAA directed EPA to list and identify areas of U.S. with the potential for elevated indoor radon levels.

OTHER

Airport Landing Facilities: Private and public use landing facilities

Source: Federal Aviation Administration, 800-457-6656

Epicenters: World earthquake epicenters, Richter 5 or greater

Source: Department of Commerce, National Oceanic and Atmospheric Administration

California Earthquake Fault Lines: The fault lines displayed on EDR's Topographic map are digitized quaternary fault lines, prepared in 1975 by the United State Geological Survey. Additional information (also from 1975) regarding activity at specific fault lines comes from California's Preliminary Fault Activity Map prepared by the California Division of Mines and Geology.

STREET AND ADDRESS INFORMATION

© 2015 TomTom North America, Inc. All rights reserved. This material is proprietary and the subject of copyright protection and other intellectual property rights owned by or licensed to Tele Atlas North America, Inc. The use of this material is subject to the terms of a license agreement. You will be held liable for any unauthorized copying or disclosure of this material.

APPENDIX H:
LAFD Closure Letter

CITY OF LOS ANGELES
CALIFORNIA



DEPARTMENT OF FIRE

200 NORTH MAIN STREET
LOS ANGELES, CA 90012

DONALD O. MANNING
CHIEF ENGINEER
AND
GENERAL MANAGER

BOARD OF
FIRE COMMISSIONERS
485-6032

ALLEEN ADAMS
PRESIDENT
JAMES E. BLANCARTE
VICE-PRESIDENT
ANN REISS LANE
CARL R. TERZIAN
KENNETH S. WASHINGTON

TOM BRADLEY
MAYOR

EVA WHITELOCK
EXECUTIVE ASSISTANT

April 1, 1991

Ms. Sheila Fooshee
Chevron U.S.A. Incorporated
P. O. Box 2833
La Habra, CA 90632-2833

Dear Ms. Fooshee:

Former Chevron Service Station 9-9625
6450 Sunset Boulevard
Los Angeles, California

The Fire Department has reviewed the report dated March 7, 1991, as submitted by Groundwater Technology Incorporated.

Based on the information provided, this Department has determined that no further action is required at this time.

If you require additional information from the Los Angeles City Fire Department, contact Inspector Henry J. Amparan, Underground Tank Plan Check Unit, at (213) 485-7543.

Very truly yours,

DONALD O. MANNING
Chief Engineer and General Manager

Richard Camarena
Richard Camarena, Captain I
Commander, Underground Tank Plan Check Unit

RC:HJA:1a/3175w



APPENDIX I:

Preparer's Qualifications



BA ENVIRONMENTAL

A Division of Building Analytics
www.BAEnvironmental.com

CORPORATE OFFICE
601 S. GLENOAKS BLVD, SUITE 214
BURBANK, CALIFORNIA 91502
TOLL FREE 1-888-440-7225
818-841-2575
818-841-2576 FAX

RICHARD O'NEIL, P.G. **Senior Project Geologist**

Richard O'Neil has over fourteen years of professional experience in environmental evaluation and remediation. He has performed Phase I Environmental Site Assessments (ESAs), Phase II Subsurface Investigations, as well as soil and groundwater remediation projects. Mr. O'Neil is knowledgeable of federal, state and local regulations governing the environmental industry as they impact environmental assessment.

Professional Experience:

- Performed Phase I ESAs on office, industrial, retail and multi-family residential properties.
- Performed Phase II Subsurface Investigations, Soil and Groundwater Investigations, and Site Characterization, Vapor Phase Contaminant Modeling and Analysis & Remediation Projects for private clients.
- Installations of remediation systems using pump and treat, soil vapor extraction and air sparging technologies.
- Performed remediation of sites with petroleum hydrocarbons, volatile organic compounds and heavy metals resulting in site closures from State Regulatory Agencies.
- Installation of groundwater monitoring wells, soil vapor wells, including monitoring and sampling wells for long-term projects.
- Installation of oxygen diffusion system for bioremediation for in-situ remediation of petroleum hydrocarbon impacted groundwater.
- Installation of oxygen diffusion systems petroleum hydrocarbon remediation.
- Constructed and interpreted geologic cross-sections, groundwater contour maps and contaminant plume maps, generated site and groundwater contour maps, and geologic cross-sections.
- Prepared soil boring and well logs.
- Conducted underground storage tank (UST) removals and associated sampling according to regulatory guidelines.
- Conducted aquifer pump tests.
- Monitored and maintained vapor extraction systems.
- Prepared manifests and supervised the disposal of petroleum hydrocarbon, volatile organic compounds and heavy metal contaminated soils and groundwater.

Education: B.S., Geology, California State University, Northridge, 2003.
Environmental Field Techniques, ISU/NIU, 2003.

Certifications: State of California Professional Geologist. No. 9489
40hr, OSHA Hazwoper Training



BA ENVIRONMENTAL

A Division of Building Analytics
www.BAEnvironmental.com

CORPORATE OFFICE
601 S. GLENOAKS BLVD., SUITE 214
BURBANK, CALIFORNIA 91502
TOLL FREE 1-888-440-7225
818-841-2575
818-841-2576 FAX

RUSSELL M. COTE
M. Sc., CA P.G. 7139, AZ P.G. 69641
Manager, Environmental Services

Russell M. Cote has over twenty-six years of professional experience in environmental consulting. He has performed numerous Phase I Environmental Site Assessments (ESA's), Phase II Subsurface Investigations and Site Characterizations, Underground Storage Tank (UST) removals, as well as soil, soil vapor and groundwater remediation projects. As manager of environmental services, Mr. Cote personally oversees all environmental projects with BA Environmental. Mr. Cote has interacted with city, county and state environmental agencies within California, as well as Oregon, Washington, Arizona and Texas. Mr. Cote is very knowledgeable of federal, state and local regulations governing the environmental industry and how they impact environmental assessment. Mr. Cote is a State of California licensed Profession Geologist (P.G. #7139) and State of Arizona Professional Geologist (P.G. #69641).

Professional Experience:

- Performed numerous Phase I ESA's on office, industrial, retail, multi-family residential, golf courses and undeveloped properties.
- Conducted numerous environmental audits, environmental transaction screens and environmental compliance audits.
- Conducted and managed numerous Phase II Subsurface Investigations, Soil and Groundwater Investigations, and Site Characterization & Remediation Projects for private clients and public agencies. Assessed numerous sites for contaminants including, petroleum hydrocarbons, fuel oxygenates, volatile organic compounds (VOCs), semi-volatile organic compounds (SVOCs), heavy metals, uranium, polychlorinated biphenyls (PCBs), polycyclic aromatic hydrocarbons (PAHs), explosive compounds and pyrotechnics, perchlorates, pesticides, herbicides, pH, nitrates/nitrites and phosphorus.
- Conducted surface and subsurface soil sampling for pesticides and herbicides for school and public park sites.
- Conducted drinking water surveys and surface water sampling.
- Prepared Environmental Compliance Protocols and conducted surface water sampling to protect wetlands. Prepared Environmental Stewardship Program for shooting ranges.
- Performed hydrogeologic characterizations of subsurface geologic formations in order to develop Remedial Action Plans.
- Prepared subsurface investigation and remedial action work plans.
- Designed and installed remediation systems using pump and treat, soil vapor extraction, air sparging and dual-phase extraction technologies.
- Designed and implemented bioremedial alternatives for in-situ remediation of petroleum hydrocarbon- and VOC-impacted groundwater.
- Designed and implemented chemical oxidation alternatives for in-situ remediation of chlorinated hydrocarbon-impacted groundwater.
- Supervised the excavation and disposal of petroleum hydrocarbon, VOC, SVOC, pH, and heavy metal impacted soil.
- Performed remediation of sites with petroleum hydrocarbons, volatile organic compounds and heavy metals resulting in site closures from State Regulatory Agencies.
- Designed, installed, monitored and sampled groundwater monitoring and soil vapor wells for long-term projects.
- Constructed, generated and interpreted geologic cross-sections, groundwater contour maps, and isoconcentration maps.
- Calculated groundwater flow direction and gradient.
- Calculated contaminate volumes within subsurface soils, soil vapor and groundwater.

- Prepared soil boring and well logs.
- Supervised numerous geophysical surveys for subsurface tanks, structures and abandoned oil wells.
- Supervised the decommissioning of industrial facilities and gasoline service stations.
- Conducted numerous underground storage tank (UST) and wastewater clarifier removals and associated sampling.
- Conducted groundwater pump tests and soil vapor extraction pilot tests.
- Monitored and maintained vapor extraction systems.
- Managed numerous radon and indoor air quality testing for potential intrusion into structures.
- Managed numerous lead-based paint and asbestos investigations.
- Prepared manifests and supervised the disposal of petroleum hydrocarbon, volatile organic compounds and heavy metal contaminated soils and groundwater.
- Conducted Risk Based Assessments to obtain site closure from regulatory agencies.
- Prepared site specific health and safety plans.
- Conducted lead-based paint and asbestos sampling as part of Phase I ESAs.
- Interacted with numerous state, county and local environmental agencies in California, Arizona, Oregon, Washington and Texas.

Education: B.S., Geology, California State University, Bakersfield, 1985
M.Sc., Geology, California State University, Northridge, 1991

Registrations: Licensed Professional Geologist - State of California No. 7139
State of Arizona No. 69641
OSHA Hazwoper Training
OSHA Hazwoper Manager/Supervisor Training

Appendix IS-5.2

Phase I Environmental Site Assessment:
1424 & 1428 Wilcox Avenue

PHASE I ENVIRONMENTAL SITE ASSESSMENT

OF

**1424 & 1428 WILCOX AVENUE
LOS ANGELES, CALIFORNIA**



FOR

**6450 SUNSET OWNER LLC. AND
SEWARD PARTNERS LLC.**



**File No. 120075
August 2020**



PHASE I ENVIRONMENTAL SITE ASSESSMENT

of

**1424 and 1428 Wilcox Avenue
Los Angeles, California**

This report has been prepared for:

**6450 Sunset Owner LLC. and
Seward Partners LLC.**
1995 Broadway, 3rd Floor
New York, NY 10023

August 13, 2020
File No. 120075

A handwritten signature in black ink, appearing to read "Richard J. O'Neil".

Richard J. O'Neil, P.G. No 9489
Project Geologist
Report Author

A handwritten signature in black ink, appearing to read "Russell M. Cote".

Russell M. Cote, M.Sc., P.G. No. 7139
Manager, Environmental Services
Report Reviewer

We declare that, to the best of our professional knowledge and belief, we meet the definition of Environmental Professionals as defined in §312.10 of 40 CFR 312. We have the specific qualifications based on education, training, and experience to assess a property of the nature, history, and setting of the subject property. We have developed and performed all appropriate inquiries in conformance with the standards and practices set forth in 40 CFR Part 312.



BA ENVIRONMENTAL

A Division of Building Analytics
www.BuildingAnalytics.com

CORPORATE OFFICE
601 S. GLENOAKS BLVD., SUITE 214
BURBANK, CALIFORNIA 91502
TOLL FREE 1-888-440-7225/818-841-2575
818-841-2576 FAX

EXECUTIVE SUMMARY

BA Environmental (a Division of Building Analytics) has conducted a Phase I Environmental Site Assessment (ESA) at the subject property located at 1424 and 1428 Wilcox Avenue, in the City of Los Angeles, California. This Phase I ESA was conducted in general accordance with ASTM Standard Practice E 1527-13 and the United States Environmental Protection Agency All Appropriate Inquiry (AAI) Rule (as defined in the Code of Federal Regulations 40 CFR Part 312). Any exceptions to, or deletions from, this practice are described in the Objective and Scope of Work Section of this report. This Executive Summary presents a brief summary of the salient portions of the document. The Executive Summary, however, is not a stand-alone document, and must be read in conjunction with the entire Phase I ESA Report.

Report Findings and Conclusions Summary

| Report Section | No Further Action | De Minimis Condition† | Recognized Environmental Condition †† (REC) | Historical Recognized Environmental Condition ††† (HREC) | Controlled Recognized Environmental Condition †††† (CREC) | Environmental Concern††††† | Description |
|--|-------------------|-----------------------|---|--|---|----------------------------|-------------|
| Adjacent Land Use | X | | | | | | |
| Oil Wells and Oil Fields | X | | | | | | |
| User Provided Information | X | | | | | | |
| Historical Site Usage | X | | | | | | |
| Historical Adjacent Property Usage | X | | | | | | |
| HVAC Systems | X | | | | | | |
| Elevators | X | | | | | | |
| Hazardous Materials/ Waste Storage | X | | | | | | |
| Biohazards and Infectious Wastes | X | | | | | | |
| Radiologic Hazards | X | | | | | | |
| Underground Storage Tanks (USTs) | X | | | | | | |
| Aboveground Storage Tanks (ASTs) | X | | | | | | |
| Hydraulic Lifts and Equipment | X | | | | | | |
| Generators and Emergency Power Systems | X | | | | | | |

| Report Section | No Further Action | De Minimis Condition† | Recognized Environmental Condition †† (REC) | Historical Recognized Environmental Condition ††† (HREC) | Controlled Recognized Environmental Condition †††† (CREC) | Environmental Concern††††† | Description |
|---|-------------------|-----------------------|---|--|---|----------------------------|-------------|
| Wastewater Treatment Systems, Clarifiers and Interceptors | X | | | | | | |
| Pits, Ponds and Lagoons | X | | | | | | |
| Septic Tanks and Cesspools | X | | | | | | |
| Distressed Vegetation and Staining | X | | | | | | |
| Spills, Corroded Surfaces and Odors | X | | | | | | |
| Wells, Cisterns, Sumps and Floor Drains | X | | | | | | |
| Pipelines | X | | | | | | |
| Mines, Oil and Gas Wells, Oil Production Facilities | X | | | | | | |
| Polychlorinated Biphenyls (PCBs) | X | | | | | | |
| Other Environmental Hazards | X | | | | | | |
| Agency File Reviews | X | | | | | | |
| Environmental Database Findings | X | | | | | | |
| Asbestos | | | | | | X | See Note 1 |
| Mold | X | | | | | | |
| Lead-Based Paint | | | | | | X | See Note 2 |
| Radon | X | | | | | | |
| Methane | X | | | | | | |
| Vapor Encroachment | X | | | | | | |
| Wetlands | X | | | | | | |

† De Minimis Conditions are those defined as conditions that generally do not present a threat to human health or the environment and that generally would not be the subject of an enforcement action if brought to the attention of appropriate governmental agencies.

†† Recognized Environmental Condition (REC) is defined as “the presence or likely presence of any hazardous substances or petroleum products in, on, or at a property: (1) due to any release to the environment; (2) under conditions indicative of a release to the environment; or (3) under conditions that pose a material threat of a future release to the environment.”

††† Historical Recognized Environmental Condition (HREC) is defined as “a past release of any hazardous substances or petroleum products that has occurred in connection with the property and has been addressed to the satisfaction of the applicable regulatory authority or meeting unrestricted use criteria established by a regulatory authority, without subjecting the property to any required controls (for example, property use restrictions, activity and use limitations, institutional controls, or engineering controls).”

†††† Controlled Recognized Environmental Condition (CREC) is defined as “a recognized environmental condition resulting from a past release of hazardous substances or petroleum products that has been addressed to the satisfaction of the applicable regulatory authority (for example, as evidenced by the issuance of a no further action letter or equivalent, or meeting risk-based criteria established by regulatory authority), with hazardous substances or petroleum

products allowed to remain in place subject to the implementation of required controls (for example, property use restrictions, activity and use limitations, institutional controls, or engineering controls).”

††††† An Environmental Concern is defined as any other environmental condition which BA Environmental would not identify/consider a REC, CREC or an HREC.

Note 1: Suspect ACMs were observed on the subject site during the site reconnaissance. All building materials were observed to be in good condition, with a low potential for damage. Some friable suspect ACMs were observed on the subject property. Based on the date of construction of the subject building (constructed in 1945), there is a moderate potential for ACMs to exist within the subject building.

Note 2: Suspect lead-based paint was observed on the subject site. Based on the age of the subject building (constructed in 1945), there is a moderate potential for lead-based paint to exist within the subject building.

Significant Data Gap Summary

| Report Section | Description |
|---|-------------------------|
| Environmental Liens and Activity Use Limitations (AULs) | No significant data gap |
| Interviews | No significant data gap |
| Historical Site Usage | No significant data gap |
| Historical Adjacent Property Usage | No significant data gap |
| Site Reconnaissance | No significant data gap |
| Environmental Agency Files | No significant data gap |
| Environmental Database | No significant data gap |

Findings and Conclusions

BA Environmental identified **no** Recognized Environmental Conditions (RECs), **no** Historical Recognized Environmental Conditions (HRECs), **no** Controlled Recognized Environmental Conditions (CRECs) and **two** Environmental Concerns in connection with the subject property.

Recommendations

Based on the findings of this Phase I ESA, BA Environmental recommends the following with regard to the subject property:

- Any suspect ACMs should be sampled prior to any renovations or demolition. Any identified ACMs scheduled for renovation or demolition, or noted to be damaged, should be abated by a licensed asbestos abatement contractor, and disposed of according to all state and local regulations; and
- Any suspect lead-based paint should be sampled prior to any renovations or demolition. Any identified lead-based paint scheduled for renovation or demolition, or noted to be damaged, should be abated by a licensed lead-based paint abatement contractor, and disposed of according to all state and local regulations.

Table of Contents

| | |
|--|-----------|
| 1.0 REASON FOR PERFORMING PHASE I ESA..... | 1 |
| 2.0 INTRODUCTION..... | 1 |
| 3.0 RELIANCE..... | 2 |
| 4.0 OBJECTIVE AND SCOPE OF WORK..... | 2 |
| 5.0 DESCRIPTION OF SUBJECT PROPERTY..... | 5 |
| 5.1 Site Location and Legal Description..... | 5 |
| 5.2 Site Improvements..... | 5 |
| 5.3 Utilities..... | 5 |
| 5.4 Drinking Water..... | 5 |
| 5.5 Adjacent Land Use..... | 6 |
| 6.0 PHYSICAL SETTINGS..... | 6 |
| 6.1 Topography..... | 6 |
| 6.2 Geology and Hydrogeology..... | 6 |
| 6.3 Oil Wells and Oil Fields..... | 7 |
| 7.0 USER PROVIDED INFORMATION..... | 7 |
| 7.1 Title Records..... | 7 |
| 7.2 Specialized Knowledge and Commonly Known or Reasonably Ascertainable Information..... | 8 |
| 7.3 Valuation Reduction Due to Environmental Issues..... | 8 |
| 7.4 Review of Previous Environmental Reports..... | 8 |
| 7.5 Permits..... | 8 |
| 8.0 HISTORICAL REVIEW..... | 8 |
| 8.1 History of Subject Property..... | 8 |
| 8.2 History of Adjacent Properties..... | 9 |
| 8.3 Environmental Liens and Deed Restrictions..... | 10 |
| 8.4 Interviews..... | 10 |
| 9.0 SITE RECONNAISSANCE AND IMPROVEMENTS..... | 11 |
| 9.1 Site Improvements..... | 11 |
| 9.2 Building Construction..... | 11 |
| 9.3 HVAC Systems..... | 11 |
| 9.4 Elevators..... | 11 |
| 9.5 Industrial Equipment/Manufacturing Processes..... | 11 |
| 9.6 Hazardous Materials/Waste Storage..... | 11 |

| | | |
|-------------|--|----|
| 9.7 | Biohazards and Infectious Wastes | 12 |
| 9.8 | Radiologic Hazards | 12 |
| 9.9 | Underground Storage Tanks | 12 |
| 9.10 | Aboveground Storage Tanks | 12 |
| 9.11 | Hydraulic Lifts and Equipment | 12 |
| 9.12 | Generators and Emergency Power Systems | 12 |
| 9.13 | Wastewater Treatment Systems, Clarifiers and Interceptors | 12 |
| 9.14 | Pits, Ponds and Lagoons | 13 |
| 9.15 | Septic Tanks and Cesspools | 13 |
| 9.16 | Distressed Vegetation and Staining | 13 |
| 9.17 | Spills, Corroded Surfaces and Odors | 13 |
| 9.18 | Wells, Cisterns, Sumps and Floor Drains | 13 |
| 9.19 | Pipelines | 13 |
| 9.20 | Mines, Oil and Gas Wells, Oil Production Facilities | 14 |
| 9.21 | Polychlorinated Biphenyls (PCBs) | 14 |
| 9.22 | Other Environmental Concerns | 14 |
| 9.23 | Trash and Waste Containment | 14 |
| 9.24 | Stormwater | 15 |
| 10.0 | AGENCY CONTACTS | 15 |
| 10.1 | City of Los Angeles Fire Department (LAFD) | 15 |
| 10.2 | California State Regional Water Quality Control Board (RWQCB) | 15 |
| 10.3 | California State Department of Toxic Substance Control (DTSC) | 15 |
| 10.4 | South Coast Air Quality Management District (AQMD) | 15 |
| 11.0 | GOVERNMENT RECORDS REVIEW | 15 |
| 11.1 | Subject Property | 17 |
| 11.2 | Adjacent Properties | 17 |
| 11.3 | Site Vicinity | 18 |
| 12.0 | DATA GAP DISCUSSION | 18 |
| 13.0 | NATIONAL PIPELINE MAPPING SYSTEM | 19 |
| 14.0 | VAPOR ENCROACHMENT SCREEN | 19 |
| 15.0 | ADDITIONAL NON-ASTM SCOPE ASSESSMENT | 20 |
| 15.1 | Visual Asbestos Survey | 20 |
| 15.2 | Visual Mold Survey | 20 |
| 15.3 | Visual Lead-Based Paint Survey | 21 |
| 15.4 | Radon Gas Survey | 21 |
| 15.5 | Methane Zones | 22 |

| | | |
|-------------|---|----|
| 15.6 | Wetlands and Flood Plains | 22 |
| 16.0 | FINDINGS, CONCLUSIONS AND RECOMMENDATIONS | 22 |
| 17.0 | LIMITATIONS | 23 |
| 17.1 | General Limitations | 23 |
| 17.2 | ASTM Limitations | 24 |
| 18.0 | GLOSSARY OF ACRONYMS | 26 |
| 19.0 | REFERENCES | 29 |

FIGURES

- Figure 1:** Site Vicinity
- Figure 2:** Site Map

SITE PHOTOGRAPHS

APPENDICES

- Appendix A:** Water Quality Report
- Appendix B:** Preliminary Title Report
- Appendix C:** Historical Aerial Photographs
- Appendix D:** Historical Topographic Maps
- Appendix E:** Historical Fire Insurance Maps
- Appendix F:** City Directory Abstract
- Appendix G:** Government Records Report
- Appendix H:** Preparer’s Qualifications

PHASE I ENVIRONMENTAL SITE ASSESSMENT
1424 and 1428 Wilcox Avenue
Los Angeles, California

1.0 REASON FOR PERFORMING PHASE I ESA

The Phase I ESA was conducted in accordance with ASTM Standard Practice for Environmental Site Assessments E1527-13, and the United States Environmental Protection Agency AAI. This Phase I ESA was conducted for the purpose of informing the Client and User of environmental conditions at the subject property in connection with a commercial property acquisition and to assist User in qualifying for an LLP.

2.0 INTRODUCTION

BA Environmental (a Division of Building Analytics) has prepared the following Phase I Environmental Site Assessment (ESA) for **Seward Partners LLC**. (“**Client**”), **which acts on behalf of 6450 Sunset Owner LLC** (“**User**”). This report is regarding the subject property located at 1424 and 1428 Wilcox Avenue, in the City of Los Angeles, California.

This report was prepared in accordance with the BA Environmental Proposal and Contract (LA12116) dated August 5, 2020. The assessment was performed at the Client’s request using the methods and procedures consistent with good commercial and customary practice designed to conform to acceptable industry standards.

The independent conclusions represent our professional judgment based on information and data available to us during the course of this assignment. Factual information regarding operations, conditions, and test data provided by the Client, on behalf of User has been assumed to be correct and complete. The conclusions presented are based on the data provided, observations, and conditions that existed on the date of the on-site visit.

In expressing the opinions stated in this report, BA Environmental has exercised the degree of skill and care ordinarily exercised by a reasonable prudent environmental professional in the same community and in the same time frame given the same or similar facts and circumstances. Documentation and data provided by the Client, on behalf of User, designated representatives of the Client or other interested third parties, or from the public domain, and referred to in the preparation of this assessment, have been used and referenced with the understanding that BA Environmental assumes no responsibility or liability for their accuracy.

This document is intended to be used only in its entirety. No portion of the document, by itself, is designed to completely represent any aspect of the project described herein. BA Environmental should be contacted if the reader requires any additional information or has questions regarding the content, interpretations presented, or completeness of this document.

Phase I ESA reports are valid for up to 180 days prior to the date of an acquisition, per ASTM E1527-13.

3.0 RELIANCE

All reports, both written and verbal, are for the sole use and benefit of User and Client. This report may not be relied upon by any other person or entity without the express written permission of BA Environmental. Either verbally or in writing, third parties may come into possession of this report or all or part of the information generated as a result of this investigation. In the absence of a written agreement with BA Environmental/Building Analytics granting such rights, no third parties shall have rights of recourse or recovery whatsoever under any course of action against BA Environmental/Building Analytics, its officers, employees, vendors, successors or assigns. Any such unauthorized user shall be responsible to protect, indemnify and hold BA Environmental/Building Analytics, Client, User and their respective officers, employees, vendors, successors and assigns harmless from any and all claims, damages, losses, liabilities, expenses (including reasonable attorneys' fees) and costs attributable to such use. Unauthorized use of this report shall constitute acceptance of and commitment to these responsibilities, which shall be irrevocable and shall apply regardless of the cause of action or legal theory pled or asserted. Additional legal penalties may apply for misuse or misapplication of this report.

4.0 OBJECTIVE AND SCOPE OF WORK

The purpose of the ESA is to identify, to the extent feasible, recognized environmental conditions. The identification of the presence or lack of recognized environmental conditions will “permit a user to satisfy one of the requirements to qualify for the innocent landowner, contiguous property owner, or bona fide prospective purchaser limitations on CERCLA liability (hereinafter, the “landowner liability protections,” or “LLPs”); that is, the practice that constitutes “all appropriate inquiry into the previous ownership and uses of the property consistent with good commercial or customary practice” as defined at 42 U.S.C. §9601(35)(B)” (ASTM E1527-13).

This Phase I ESA meets or exceeds the general requirements of the American Society for Testing and Materials (ASTM) Standard Practice for Environmental Site Assessments E1527-13, and the United States Environmental Protection Agency All Appropriate Inquiry (AAI) Rule (as defined in the Code of Federal Regulations 40 CFR Part 312). The ASTM standard practice defines good commercial and customary practice for conducting ESAs using reasonable inquiry. The scope of services for this Phase I ESA consisted of several tasks, including:

- A reconnaissance of the site and its vicinity;
- Interviews with current owners and occupants of the subject property, and personnel at local government agencies;
- A compilation of the property history, including the review of previous environmental reports regarding the subject property (if available);
- A review of pertinent Site and local regulatory agency files;
- An agency list search of facilities with recorded environmental issues located within the radii required by ASTM E1527-13;
- Tier 1 Vapor Encroachment Screen; and
- A summary of our findings, conclusions and recommendations.

Additional services that were provided include:

- A visual survey and review of a map of designated wetlands;
- A visual mold survey;
- A visual asbestos survey of suspect asbestos-containing materials (ACMs);
- A visual lead-based paint survey;
- A review of a survey and map of radon zones; and
- A review of relevant Methane Zones.

The scope of this Phase I ESA is not intended to address, assess, or otherwise determine whether soil or groundwater contamination, waste emplacement, existing or threatened mold/fungus growth, asbestos-containing building materials, and/or lead-based paint actually exists at the subject property. BA Environmental considers a Tier 2 vapor encroachment screen beyond the scope of this Phase I ESA, and therefore a Tier 2 vapor encroachment screen was not conducted as part of this ESA. Additionally, this ESA does not serve as a comprehensive wetlands, mining, oil, pipeline, and/or gas well survey, which would require additional surveys, comprehensive subsurface exploration and/or other sampling activities, which are beyond the scope of service for this Phase I ESA. This practice does not address requirements of any state or local laws or of any federal laws other than the all appropriate inquiry provisions as noted by AAI Rule (as defined in the Code of Federal Regulations 40 CFR Part 312). Further, this report does not intend to address all of the safety concerns, if any, associated with the subject property.

As per ASTM Practice E1527-13, there are no deviations from, or deletions of, the general requirements of this standard practice contained in this report. This Phase I ESA has been performed by, or under the direct supervision of an “environmental professional,” as defined in ASTM E1527-13 and the EPA AAI Rules.

A Phase I ESA is a non-intrusive investigation. As such, it is not a full and complete assessment of all environmental conditions. Adverse conditions may exist that could not be discovered by such an assessment. No ESA can completely eliminate uncertainty regarding the potential for recognized environmental conditions in connection with a subject property. There is a possibility that even with the proper application of these methodologies there may exist on the subject property conditions that could not be identified within the scope of the assessment or which were not reasonably identifiable from the available information. The ESA is intended to reduce, but not eliminate, uncertainty regarding the potential for recognized environmental conditions in connection with a property. The practices of ASTM E1527-13 recognize reasonable limits of time and cost. The term “All appropriate inquiry” does not mean an exhaustive assessment of a property. There is a point at which the cost of information obtained, or the time required to gather it outweighs the usefulness of the information, and in fact may interrupt or interfere with the orderly or timely completion of a property transaction. One of the purposes of ASTM E1527-13 is to identify a balance between limiting the costs and time demands inherent in performing an ESA and the reduction of uncertainty about unknown conditions resulting from additional information. BA Environmental has made every reasonable effort to discover and interpret the information and current conditions regarding the site within the time available. We will recommend prudent additional investigations, if deemed necessary.

Several terms are commonly used throughout this report. For the purpose of this report, the **site vicinity** refers to an area within a 1-mile radius of the subject site. The term **adjacent property** includes those properties next to or across a street or a railroad track from the subject property. **Adjoining properties** are those which directly abut the subject property. **Recognized environmental conditions** (RECs) refers to “the presence

or likely presence of any hazardous substances or petroleum products in, on, or at a property: (1) due to any release to the environment; (2) under conditions indicative of a release to the environment; or (3) under conditions that pose a material threat of a future release to the environment.” The term includes hazardous substances or petroleum products even under conditions in compliance with laws. The term is not intended to include de minimis conditions that generally do not present a threat to human health or the environment and that generally would not be the subject of an enforcement action if brought to the attention of appropriate governmental agencies” (ASTM E1527-13). “Conditions determined to be de minimis are not recognized environmental conditions” (ASTM E1527-13).

A Historical REC (HREC) is defined as “a past release of any hazardous substances or petroleum products that has occurred in connection with the property and has been addressed to the satisfaction of the applicable regulatory authority or meeting unrestricted use criteria established by a regulatory authority, without subjecting the property to any required controls (for example, property use restrictions, activity and use limitations, institutional controls, or engineering controls).” If a past release of a hazardous substance or petroleum product that has occurred at the subject property and has been remediated, and the remediation has been accepted by the responsible regulatory agency (for example, as evidenced by the issuance of a no further action letter or equivalent), this condition shall be considered an HREC.

Controlled Recognized Environmental Condition (CREC) is defined as “a recognized environmental condition resulting from a past release of hazardous substances or petroleum products that has been addressed to the satisfaction of the applicable regulatory authority (for example, as evidenced by the issuance of a no further action letter or equivalent, or meeting risk-based criteria established by regulatory authority), with hazardous substances or petroleum products allowed to remain in place subject to the implementation of required controls (for example, property use restrictions, activity and use limitations, institutional controls, or engineering controls).” A condition considered by the environmental professional to be a controlled recognized environmental condition shall be listed in the findings section of the Phase I Environmental Site Assessment report, and as a recognized environmental condition in the conclusions section of the Phase I Environmental Site Assessment report.

An Environmental Concern is defined as any other environmental conditions which BA Environmental would not be identified or considered as a REC CREC or HREC.

BA Environmental uses risk levels (low, moderate and high) to provide the User with a relative risk for the potential for impact to the subject property. These risk levels are qualitative only, and have no quantitative basis.

It should be understood that the conditions of a site can change with time as a result of natural processes or the activities of humankind at the subject site or nearby sites. In addition, changes to the applicable laws, regulations, codes, and standards of practice may occur at any time due to government action or the broadening of knowledge. Therefore, the recommendations and conclusions presented as a result of this assessment apply strictly to the environmental regulations, standards of practice, and property conditions existing at the time the assessment was performed. BA Environmental/Building Analytics cannot be held responsible or liable for any changes in conclusions or recommendations affected by changes in the site or government regulations.

Responses received from local, state, or federal agencies or other secondary sources of information after the issuance of this report may change certain factual assumptions, findings, conclusions, or circumstances discussed in this report. A change in any factual assumption, circumstance, or industry-accepted procedure upon which this report was based may adversely affect the findings, conclusions, and recommendations expressed in this report.

5.0 DESCRIPTION OF SUBJECT PROPERTY

5.1 Site Location and Legal Description

The subject property is located at 1424 and 1428 Wilcox Avenue, approximately 260 feet south of the intersection of Wilcox Avenue and Sunset Boulevard, in the City of Los Angeles, California. The subject property is bound on the west side by Wilcox Avenue and on the east side by Cole Place. The subject site is identified as APNs 5546-014-013 and 5546-014-014.

5.2 Site Improvements

The subject property is occupied by a single-story commercial office building, consisting of approximately 4,260 square feet, which is situated on an approximately 0.71-acre parcel of land. The subject property is used as production office space for movies and television. Other improvements include surface parking. The subject building was reportedly constructed in 1945 on previously developed residential land. Vehicular and pedestrian access is from Wilcox Avenue to the west and Cole Place to the east.

5.3 Utilities

| | |
|-----------------------|---|
| Electric: | Los Angeles Department of Water and Power (LADWP) |
| Natural Gas: | Southern California Gas Company |
| Water: | Los Angeles Department of Water and Power (LADWP) |
| Sewer: | City of Los Angeles |
| Storm Drain: | City of Los Angeles |
| Solid Waste Disposal: | City of Los Angeles |

5.4 Drinking Water

Municipal water service is supplied by the City of Los Angeles. According to the 2018 Water Quality Report for the City of Los Angeles Municipal Water System, there are no MCL violations, and the drinking water supplied by this municipal supplier meets all drinking water standards. A copy of the 2018 Water Quality Report for the City of Los Angeles Municipal Water System is included in Appendix A.

5.5 Adjacent Land Use

During the reconnaissance of the surrounding area within a 0.25-mile radius, BA Environmental observed that the subject site is located in an area of commercial, retail and residential properties.

The adjacent properties to the subject site are as follows (Figures 1 and 2):

North: Staples retail store.

East: Cole Place followed by a parking structure and Steepens collision service.

South: Alleyway followed by commercial offices and asphalt surface parking.

West: Wilcox Avenue followed by Hollywood Business Center and a LAPD Garage.

6.0 PHYSICAL SETTINGS

6.1 Topography

The property is depicted on the Hollywood, California 7.5-minute Topographic Quadrangle map of the United States Geological Survey (USGS). The location of the subject site is at Latitude 34° 5' 49.99" North, Longitude 118° 19' 50.30" West of the Prime Meridian. The topography of the subject site slopes generally towards the south at a gradient of approximately 75 feet per mile. The elevation at the site is approximately 350 feet above mean sea level (msl).

Surface drainage of the subject site generally flows towards the south. Some localized changes in surface drainage are present throughout the subject site.

No major bodies of surface water (i.e., oceans, lakes, rivers, streams, etc.) are depicted within a 1.0-mile radius of the site.

6.2 Geology and Hydrogeology

The subject Site is located in the Hollywood Piedmont Slope area of the Los Angeles Coastal Plain, on the northern side of the Hollywood Syncline (DWR 1961). The Coastal Plain of the Los Angeles County consists primarily of unconsolidated sediments of alluvium, underlain and bounded to the north and east by bedrock and the west and south by the Pacific Ocean. The Santa Monica Mountains are located to the north and east-west trending Santa Monica-Hollywood Fault is located approximately ½ miles north of the subject site. The subject Site is situated over the Hollywood Sub-basin of the Central Groundwater Basin of the Los Angeles, San Gabriel Hydrologic Unit. The alluvium within the site vicinity consists of Holocene alluvium, underlain by the Pleistocene deposits of the Lakewood Formation. The Lakewood Formation included the Bellflower Aquiclude, and the Exposition and Gage Aquifers (DWR 1961).

A site located approximately 1,600 feet to the southeast of the subject site reported groundwater typically encountered at 35 to 40 feet bgs with a hydraulic gradient of approximately 0.006 feet per foot (ft/ft) (Murex 2019).

6.3 Oil Wells and Oil Fields

The State of California Geologic Energy Management Division (CalGEM), formerly the Division of Oil, Gas, and Geothermal Resources (DOGGR), oversees the drilling, operation, maintenance, and plugging and abandonment of oil, natural gas, and geothermal energy wells.

A review of relevant Munger oil and gas field maps and CalGEM Well Finder GIS indicated that the subject site was not located within any oil or gas fields, and that no oil or natural gas wells were located on the subject site (Munger, 1993; Cal GEM, 2020).

7.0 USER PROVIDED INFORMATION

As stated in the ASTM E1527-13 guidelines, the “User” of the Phase I ESA is responsible to identify recorded and known environmental liens and activity and use limitations (AULs) for the subject property, unless contracted with the Consultant. The User should also inform the Consultant of any specialized knowledge or experience of the User material to REC’s at the subject property, as well as community known or reasonably ascertainable information about the subject property. The Consultant is also to be informed by the User if the User believes that the purchase price of the subject property is lower than fair market value due to contamination. The Consultant should also be informed of the purpose of the Phase I ESA. Unless otherwise stated, the purpose of the Phase I ESA is assumed to be to qualify for an LLP.

During this investigation, BA Environmental has requested from the Client acting on behalf of User, any information, records, and/or knowledge of the subject property. BA Environmental also requests any past environmental reports (including but not limited to Phase I ESAs, Phase II Subsurface Investigations, Site Characterization Reports, Groundwater Monitoring Reports, Remediation Reports, Asbestos or Lead-Based Paint Surveys or Abatement Documents, Mold Surveys or Abatement Documents, and Indoor Air Quality Reports) regarding the subject property. BA Environmental has requested copies of all operating permits regarding environmental issues (i.e., generators, USTs and ASTs, wastewater discharge, hazardous materials storage and handling, hazardous waste storage and disposal and air emissions permits). BA Environmental has also requested any present or historic knowledge of environmental litigations, administrative proceedings and violations associated with hazardous materials/wastes and/or petroleum products.

7.1 Title Records

A title records review, or chain-of-title, can be used to identify prior ownership of a property and to evaluate previous activities or operations in terms of environmental significance. It is also reviewed to determine if there are any easements, covenants, restrictions, limitations or environmental liens which may affect the subject properties usage.

BA Environmental was provided by Client, acting on behalf of User, with a copy of a Preliminary Title Report. A review of this Preliminary Title Report did not indicate that there were any recorded Environmental Liens and Activity and Use Limitations (AULs) associated with the subject property. A copy of the Preliminary Title Report is included in Appendix B.

7.2 Specialized Knowledge and Commonly Known or Reasonably Ascertainable Information

No specialized knowledge of the subject site, or commonly known or reasonably ascertainable information not otherwise included in the ESA, was reported to BA Environmental by the Client, acting on behalf of User.

7.3 Valuation Reduction Due to Environmental Issues

In a transaction involving the purchase of a parcel of commercial real estate, the user shall consider the relationship of the purchase price of the property to fair market value of the property if the property was not affected by hazardous substances or petroleum products. No information regarding deviations from a fair market value purchase price for the subject property on account of environmental contamination was reported to BA Environmental by the Client acting on behalf of the User.

7.4 Review of Previous Environmental Reports

No previous environmental reports for the subject site were provided to BA Environmental for review.

7.5 Permits

BA Environmental was not provided operating or handling permits by the Client or User.

8.0 HISTORICAL REVIEW

As part of the historical review, BA Environmental reviewed available historical aerial photographs for the years 1928, 1938, 1948, 1952, 1954, 1964, 1970, 1977, 1981, 1989, 1994, 2002, 2005, 2009, 2012 and 2016 (EDR, 2019b); city directories for the years 1920-2014 (EDR, 2019c); historical topographic maps for the years 1894, 1896, 1898, 1900, 1902, 1920, 1921, 1924, 1926, 1948, 1953, 1966, 1972, 1981, 1991 and 2012 (EDR, 2019d); historical fire insurance maps for the years 1907, 1913, 1919, 1950, 1955, 1957, 1960, 1961, 1962, 1966, 1968, 1969 and 1970 (EDR, 2019e); and building online records (City of Los Angeles, 2019). Copies of the above historical documents are provided in Appendices C through F.

The following summaries of the use history of the subject property and of adjacent properties are based on a review of the foregoing material.

8.1 History of Subject Property

From prior to 1907 until around 1945, the subject property was occupied by single-family residences. By 1945, the properties facing Wilcox Avenue were occupied by retail stores, while the properties facing Cole Place were occupied by single-family residences. There continued to be no changes in the use of the subject property until around 1957. By 1957, the western portion of the property facing Wilcox Avenue included the addition of retail store fronts with the eastern portion of the property developed by an office, warehouse and optical glass grinding building occupied by the American Optical

Company. The southernmost portion of the property was occupied by a store front and single-family residences. By 1968, the western portion of the subject property remained store fronts. The eastern portion of the subject property was occupied by businesses identified as a musical instrument stage and rehearsal studio. The southernmost portion of the subject property remained unchanged. By 1977, the residence and store fronts in the southernmost portion of the subject property had been redeveloped into parking lots. Other entertainment industry related businesses occupied this subject warehouse building facing Cole Place from the early 1990s until around the mid-2000s. Around 2008, the warehouse building in the eastern portion of the subject property was demolished, creating automobile parking for the retail/office buildings facing Wilcox Avenue. Currently, the structures facing Wilcox Avenue are occupied by offices for film and television production companies. On the day of the site reconnaissance, this office building was noted to be currently vacant.

A review of Los Angeles City Fire Department (LAFD) on-line databases revealed that historically, the address 1433 Cole Place was reported to have had a UST. Records obtained reported that the tank was not a UST; rather, an Above Ground Tank (AST). This tank was reported to be a 1,150-gallon tank (pressure vessel) installed in 1974 and interpreted to contain LPG to fuel delivery trucks. No information was available regarding the removal. Based on this information, there is a low potential for environmental impact to the subject property from this reported aboveground AST.

8.2 History of Adjacent Properties

Historically, the adjacent property to the north was occupied by feed and hay storage buildings and a residence from prior to 1907 until around 1919. Sometime prior to 1919, the feed and hay buildings were converted into retail store fronts. By 1938, the northern portion of the adjacent property to the north was redeveloped to include a gasoline service station and automotive repair shop, with the southern portion of the adjacent property to the north being occupied by single family residences and duplexes. By 1955, the residential structures were demolished and the southern portion of the adjacent property to the north was redeveloped into a parking lot. By 1994, the gasoline service station had been demolished and the adjacent property to the north was redeveloped into a retail store currently occupied by Staples. Since 1994, there have been no significant changes to the use or configuration of the adjacent property to the north.

The adjacent properties to the south of the subject site were occupied by an alleyway followed by single-family residences from prior to 1907 until around 1950. By 1950, some portions were redeveloped into retail stores with the remaining portions occupied by single-family residences. By 1961, one of the remaining residences was converted into an office building. By 1966, the western portion of the southern adjacent property was occupied by a parking lot. The central portion of the adjacent southern property was occupied by store fronts, while the eastern portion was occupied by an office building and single-family residence. By 1968, the office building in the eastern portion of the subject property had been converted back into a residence, and a store front. Sometime prior to 1989, the existing structures were demolished, and the adjacent property to the south was redeveloped into a light industrial/office building. Currently, the adjacent property to the south of the subject site is occupied by office spaces for movie and television production.

Historically, the adjacent properties to the east of the subject property were occupied by single-family residences from prior to 1907 until around 1938. By 1938, the adjacent properties to the east were occupied by Cole Place followed by single-family residences.

By 1950, the adjacent properties to the east of Cole Place were occupied by single-family residences, and residential apartments. By 1955, the adjacent properties east of Cole Place were occupied by a tire shop, parking lot, an apartment building and a single-family residence. By 1968, the adjacent properties east of Cole Place were occupied by an asphalt surface parking lot and a tire shop/automotive repair. By 1969, the parking lot was replaced by an open deck parking structure. Since 1969, there have been no significant changes in use of the adjacent properties to the east.

The adjacent properties to the west included Wilcox Avenue followed by single-family residences from prior to 1907 until around 1989. By 1989, the adjacent properties to the west of Wilcox Avenue were redeveloped by a commercial office building. Since 1989, there have been no significant changes in use of the adjacent properties to the west of the subject site.

8.3 Environmental Liens and Deed Restrictions

In addition to reviewing a copy of a Preliminary Title Report, which revealed no indications of recorded Environmental Liens or AULs associated with the subject property, BA Environmental obtained a EDR Radius Map report which, reflected the results of a search of databases for Federal Superfund Liens, US Engineering Controls, Institutional Controls, and Deed Restrictions. According to the EDR report, **no** Federal Superfund Liens, US Engineering Controls, US Institutional Controls, or Deed Restrictions exist for the subject site (EDR, 2020a).

8.4 Interviews

BA Environmental interviewed any available individuals familiar with the subject property, to the best of knowledge, regarding current and past usages, presence of underground storage tanks (USTs), usage and storage of hazardous materials, and the possibilities of any spills or unauthorized releases of hazardous materials on the subject property. BA Environmental assumes that the interviewees used good faith in answering questions and in obtaining information for the subject property. Mr. Michael Shuken, Property Manager for the subject property was interviewed regarding the subject property.

Mr. Michael Shuken, Property Manager for the subject building, was interviewed regarding the subject site on December 27, 2019. According to Mr. Shuken, he has been with the subject site for approximately ten years. Mr. Shuken indicated that he was unaware of the properties history prior the current office building occupying the subject site. According to Mr. Shuken, the subject property is used for movie and television production space. Mr. Shuken indicated that no USTs or ASTs are located on-site. According to Mr. Shuken, to the best of his knowledge, there are no wastewater clarifiers or grease interceptors on-site. According to Mr. Shuken, no hazardous materials are used or stored on-site, except for small quantities of janitorial supplies. Mr. Shuken was unaware of any releases or spills of hazardous materials on the subject property. Mr. Shuken was interviewed with regard to asbestos and lead-based paint existing on the subject property. Mr. Shuken stated that he was not aware of any asbestos or lead-based paint on-site. Mr. Shuken was interviewed with regard to water leaks and mold. According to Mr. Shuken he was unaware of any current mold growth within the building. The quality of the answers obtained from Mr. Shuken during the interview was judged to be good.

9.0 SITE RECONNAISSANCE AND IMPROVEMENTS

On August 13, 2020, BA Environmental performed a visual reconnaissance of the subject property located at 1424 and 1428 Wilcox Avenue, in the City of Los Angeles, California. Mr. Richard O'Neil of BA Environmental was escorted during the site reconnaissance by Mr. Michael Shuken (Property Manager). During the site reconnaissance, BA Environmental visually assessed the subject property, exterior and interior of the subject office building, parking areas, and the roof. BA Environmental also visually assessed all accessible areas which may contain hazardous materials, any janitorial spaces, any mechanical areas, and any building maintenance shops.

9.1 Site Improvements

The subject property is occupied by a single-story commercial office building, consisting of approximately 4,260 square feet, which is situated on an approximately 0.71-acre parcel of land. The subject property is used as production office space for movies and television. Other improvements include surface parking. The subject building was reportedly constructed in 1945 from previously developed residential land

9.2 Building Construction

The subject office building is of wood framed construction, built upon a concrete slab-on-grade. Exterior walls consist of exterior stucco. The roof is a built-up-roofing system with an asphalt cap sheet. Interior walls consist of painted drywall. Interior floors are covered with commercial grade carpet, ceramic tile and rolled vinyl sheeting. Ceilings consist of painted drywall.

9.3 HVAC Systems

The heating, ventilating and air conditioning (HVAC) system consists of rooftop mounted units. No environmental issues were observed with this equipment.

9.4 Elevators

No Elevators service the subject property.

9.5 Industrial Equipment/Manufacturing Processes

During the site reconnaissance, no industrial equipment was observed on the subject site. No manufacturing processes which utilize hazardous materials or petroleum products were observed during the site visit.

9.6 Hazardous Materials/Waste Storage

Only typical of normal household cleaners were observed to be used on the subject property. These cleaning agents were observed to be in good condition with no visible

evidence of leakage from containers. No staining was observed on the surfaces beneath the containers.

9.7 Biohazards and Infectious Wastes

No biohazards or infectious wastes were observed on the subject site during the site reconnaissance.

9.8 Radiologic Hazards

No radiologic hazards were observed on the subject site during the site reconnaissance.

9.9 Underground Storage Tanks

No evidence for the presence of on-site underground storage tanks (USTs), such as fuel dispensers, fill ports, aboveground vents or piping, was observed during the site reconnaissance. According to the California State Water Resources Control Board and the City of Los Angeles Fire Department (LAFD), USTs are not currently present or historically been present on the subject property.

The historical address of 1433 N Cole Place was listed on the LAFD, historical UST database. Records obtained reported that the tank was not a UST; rather, an Above Ground Tank (AST). This tank was reported to be a 1,150-gallon tank (pressure vessel) and interpreted to have contained LPG to fuel delivery trucks. Based on this information, there is a low potential for environmental impact to the subject property from this reported AST.

9.10 Aboveground Storage Tanks

On the day of the site reconnaissance, no aboveground storage tanks (ASTs) were observed on the subject site.

9.11 Hydraulic Lifts and Equipment

No hydraulic lifts or equipment were observed on-site on the day of the site reconnaissance.

9.12 Generators and Emergency Power Systems

No electrical generators or emergency power systems were observed on the subject site on the day of the site reconnaissance.

9.13 Wastewater Treatment Systems, Clarifiers and Interceptors

No wastewater treatment systems, wastewater clarifiers or interceptors were observed on the subject site on the day of the site reconnaissance.

9.14 Pits, Ponds and Lagoons

Pits, ponds and lagoons are often associated with the disposal of solid and liquid wastes, which may include hazardous materials. According to ASTM Standard E1527-13, pits, ponds and lagoons are “man-made or natural depressions in the ground surface that are likely to hold liquid or sludge containing hazardous substances or petroleum products.” No pits, ponds or lagoons were observed during the site reconnaissance, and information obtained from the assessment indicated that pits, ponds and lagoons do not currently exist, or have ever existed on the subject site or any of the adjacent properties.

9.15 Septic Tanks and Cesspools

Septic tanks and cesspools are often associated with the disposal of wastewater from structures that are not served by public sewer systems. Septic tanks and cesspools may be associated with hazardous materials, if such materials have been inappropriately disposed of in the past via sinks. Information obtained from the subject site reconnaissance indicated that septic tanks and cesspools do not currently exist on the subject site. Presently, the sanitary sewer discharge to the subject building is tied into the city-owned sanitary sewer system.

9.16 Distressed Vegetation and Staining

Limited vegetation (trees and shrubbery) were observed to be associated with the subject property. No distressed vegetation, dead vegetation or discolored vegetation was observed during the site reconnaissance.

No areas of significantly stained soil, or stained asphalt or concrete, were observed on-site during the site reconnaissance.

9.17 Spills, Corroded Surfaces and Odors

No visible evidence of spills or ponded liquids was observed during the site reconnaissance. No corroded or degraded metal or concrete surfaces were observed. No unusual odors were detected inside or outside of the subject building on the day of the site reconnaissance.

9.18 Wells, Cisterns, Sumps and Floor Drains

No evidence of the presence of cisterns, sumps, floor drains or well heads, was observed at the subject property.

9.19 Pipelines

No evidence for the presence of underground pipelines used to transport petroleum products such as crude oil, gasoline, or natural gas was observed on or adjacent to the subject property on the day of the site reconnaissance.

9.20 Mines, Oil and Gas Wells, Oil Production Facilities

During the site reconnaissance, no visible evidence of mine shafts, open pit mines or other mining activities were observed on the day of the site reconnaissance.

No oil or natural gas wells were observed on the subject site. No evidence of oil production facilities, sumps, tank batteries, piping or refineries were observed on the day of the site reconnaissance.

9.21 Polychlorinated Biphenyls (PCBs)

PCBs in electrical equipment are controlled by United States Environmental Protection Agency regulations 40 CFR, Part 761. Federal regulations put into effect following the Toxic Substance Control Act (TSCA) require that electrical transformers be labeled to identify their PCB content. Under the regulations, there are three categories into which electrical equipment can be classified: 1) Less than 50 parts per million (ppm) of PCBs – “*Non-PCB;*” 2) 50 ppm-500 ppm – “*PCB-Contaminated;*” and, 3) Greater than 500 ppm – “*PCB-Containing.*” The manufacture, process, or distribution in commerce or use of any PCB in any manner other than in a totally enclosed manner was prohibited after January 1, 1977. The manufacture and distribution of PCBs was banned in 1979. No electrical transformers were noted to be located on the subject property. Any transformers would be owned and operated by the LADWP. The LADWP would be responsible for all environmental issues concerning any transformers.

Fluorescent lighting was observed throughout the subject building. Fluorescent ballasts containing PCBs have not been manufactured since the late 1970s and have a maximum life expectancy of 15 years. Although the light ballasts were not inspected up close, at a distance the light ballasts appeared to be of relatively recent manufacture. At a distance, the light ballasts appeared to be in good condition with no visible evidence of leakage. During the site reconnaissance, newer tenant improvements were noted and it is unlikely any older lighting exists within the subject building and based life expectancy of any original light ballasts, there is a low potential for the light fixtures to contain PCBs. BA Environmental did not observe other equipment on-site likely to contain PCBs.

9.22 Other Environmental Concerns

BA Environmental did not observe any other environmental concerns on the day of the site reconnaissance.

9.23 Trash and Waste Containment

Trash dumpsters were observed on the subject property. These dumpsters were observed to contain non-hazardous paper and plastic waste, and food waste. No staining was observed on the asphalt surface beneath the dumpsters. No environmental issues were noted with trash containment.

9.24 Stormwater

Stormwater that collects on the roof is directed into roof drains, which drain to the parking lot and flows generally south toward city streets. From there it drains into the city-owned storm drain system.

10.0 AGENCY CONTACTS

10.1 City of Los Angeles Fire Department (LAFD)

On August 10, 2020, BA Environmental searched the LAFD, hazardous materials storage database, for files regarding the subject property as well as requesting records. According to the LAFD historical database, one above ground (AST), 1,150-gallon tank (pressure vessel) was permitted to be installed in 1974. No information was received regarding the removal. This AST is interpreted to have contained LPG to fuel delivery trucks for a former business which was located on the subject site. Based on this information, there is a low potential for environmental impact to the subject property from this reported AST.

10.2 California State Regional Water Quality Control Board (RWQCB)

On August 10, 2020, BA Environmental searched the RWQCB's Geotracker database for UST Program, and Spills, Leaks, Investigations and Cleanups (SLIC) Program, files for the subject site. According to the RWQCB's Geotracker database, no files exist for the subject property.

10.3 California State Department of Toxic Substance Control (DTSC)

On August 10, 2020, BA Environmental searched the ENVIROSTOR database for any files regarding contamination beneath the subject site. According to the DTSC's ENVIROSTOR database, no files exist for the subject property.

10.4 South Coast Air Quality Management District (AQMD)

On August 10, 2020, BA Environmental searched the AQMD's Facility Information Detail (FIND) database for AQMD records regarding air emissions permits for the subject property. According to the AQMD's FIND database, no files exist for the subject property.

11.0 GOVERNMENT RECORDS REVIEW

Regulatory compliance is a primary element of an ESA. Failure to comply with governmental regulations can result in fines and can expose businesses or individuals to liabilities from which the law would otherwise shield them. The presence of hazardous wastes or hazardous materials, on-site or at neighboring sites, may present certain liabilities. Environmental Data Resources, Inc. (EDR) searches over 900 federal, state and local databases nationwide to provide the most recent information regarding the

hazardous materials sites within the site vicinity, and which are identified below (EDR, 2020a). EDR searches each database to the radius specified in ASTM E1527-13 and the EPA AAI Rules. Descriptions of each database searched are provided in the EDR Radius Report. A copy of the EDR Radius Report dated August 7, 2020 is provided in Appendix F. A summary of the sites listed within the governmental databases researched by EDR is provided in Table 1 below.

**Table 1
Environmental Databases Searched
and Their Search Radii**

| AGENCY DATABASE | SEARCH RADIUS | TARGET PROPERTY | NUMBER OF SITES IDENTIFIED | DATE OF GOVERNMENT VERSION |
|---|---------------|-----------------|----------------------------|----------------------------|
| United States Environmental Protection Agency (EPA) National Priority List (NPL) for Superfund Sites | 1.0 mile | --- | 0 | 4/27/20 |
| U.S. EPA Proposed NPL List (Proposed NPL) | Property | --- | 0 | 4/27/20 |
| US EPA NPL Liens (Federal Superfund Liens) | Property | --- | 0 | 10/15/91 |
| U.S. National Priority List Deletions (Delisted NPL) | 1.0 mile | --- | 0 | 4/27/20 |
| U.S. EPA Comprehensive Environmental Response, Compensation and Liability Index System (CERCLIS) List | 0.5 mile | --- | 0 | 4/03/91 |
| U.S. EPA CERCLIS – No Further Remedial Action Planned (CERCLIS-NFRAP) | 0.5 mile | --- | 0 | 4/27/20 |
| U.S. EPA Resource Conservation and Recovery Act (RCRA) Corrective Action (CORRACTS) List | 1.0 mile | --- | 0 | 3/23/20 |
| U.S. EPA RCRA Permitted Treatment, Storage, and Disposal Facilities (TSDF) | 0.5 mile | --- | 0 | 3/23/20 |
| U.S. EPA RCRA Registered Large Generators of Hazardous Waste (RCRA LQG) | 0.25 mile | --- | 2 | 3/23/20 |
| U.S. EPA RCRA Registered Small Generators of Hazardous Waste (RCRA SQG) | 0.25 mile | --- | 18 | 3/23/20 |
| U.S. EPA RCRA Very Small Quantity Generators (RCRA-VSQG) | 0.25 mile | --- | 0 | 3/23/20 |
| U.S. EPA RCRA NonGen / NLR | | --- | 0 | 3/23/20 |
| U.S. Engineering Controls Sites (US ENG Controls) List | 0.5 mile | --- | 0 | 2/13/20 |
| U.S. Sites with Institutional Controls (US INST Controls) List | 0.5 mile | --- | 0 | 2/13/20 |
| U.S. EPA Emergency Response Notification System (ERNS) List | Property | --- | 0 | 3/22/20 |
| State Response Sites (RESPONSE) | 1.0 mile | --- | 0 | 4/27/20 |
| State Site Mitigation and Brownfields Reuse Program (ENVIROSTOR) database | 1.0 mile | --- | 24 | 4/27/20 |
| State Permitted Solid Waste Landfill, Incinerators or Transfer Stations (SWF/LF) List | 0.5 mile | --- | 0 | 5/11/20 |
| State Leaking Underground Storage Tank (LUST) List | 0.5 mile | --- | 15 | 5/13/202 |
| State Site Cleanup (SLIC) List | 0.5 mile | | 5 | 5/13/202 |
| State Underground Storage Tank (UST) List | 0.25 mile | --- | 35 | 3/09/20 |
| State Aboveground Storage Tank (AST) List | 0.25 mile | --- | 2 | 7/06/16 |
| State Voluntary Cleanup Program (VCP) | 0.5 mile | --- | 3 | 4/27/20 |
| EPAs Brownfield Sites in the United States (US Brownfields) List | Property | --- | 3 | 3/23/20 |
| U.S. Department of Justice Clandestine Drug Lab (US CDL) List | Property | --- | 0 | 3/18/20 |
| State Hazardous Waste Sites (Hist Cal-Sites) | 1.0 mile | --- | 0 | 8/08/05 |
| State Toxic Pits Cleanup Act Sites (Toxic Pits) | 1.0 mile | --- | 0 | 7/01/95 |
| State Clandestine Drug Labs (CDL) database | Property | --- | 0 | 12/13/18 |

| AGENCY DATABASE | SEARCH RADIUS | TARGET PROPERTY | NUMBER OF SITES IDENTIFIED | DATE OF GOVERNMENT VERSION |
|--|--------------------------------|-----------------|----------------------------|----------------------------|
| Statewide Environmental Evaluation and Planning System (SWEEPS UST) database | 0.25 mile | --- | 13 | 6/01/95 |
| State Hazardous Substance Storage Container Database of historic UST sites (HIST UST) | Property | 1 | 2 | 10/15/90 |
| State Facility Inventory Database of historic active and inactive UST locations (CA FID UST) | Property | --- | 1 | 10/31/94 |
| U.S. EPA CERCLA Lien Information database (LIEN 2) | Property | --- | 0 | 4/27/20 |
| State LIENS | Property | --- | 0 | 3/30/20 |
| State Deed Restrictions listing (DEED) | Property | --- | 0 | 3/02/20 |
| State Hazardous Material Incidents, Including Accidental Releases and Spills (CHMIRS) | 1.0 mile | --- | 61 | 3/31/20 |
| RCRA-NonGen (Non Generators) | Property | --- | 0 | 3/23/20 |
| Department of Justice, Consent Decree Library list of the Superfund (CERCLA) Consent Decrees (CONSENT) | 1.0 mile | --- | 0 | 6/30/20 |
| California Bond Expenditure Plan Sites | 1.0 mile | --- | 0 | 1/01/89 |
| State Hazardous Waste and Substances Sites (Cortese) | 1.0 mile | --- | 54 | 3/23/20 |
| Facility and Manifest Data (HAZNET) | Property | 2 | 3 | 2/31/19 |
| EPA Enforcement & Compliance History Information (ECHO) | Property | --- | 1 | 4/04/20 |
| Facility Index System/Facility Registry System (FINDS) | Property | --- | 1 | 3/03/20 |
| CERS HAZ WASTE | Property | --- | 7 | 4/20/20 |
| Hazardous Waste Tracking System (HWTS) | Property | --- | 4 | 4/08/20 |
| Other Local, State, and/or Federal Databases (see EDR report for complete listing of databases and search radii) | Variable according to database | 8 | 12 | |

11.1 Subject Property

The subject property is listed under the HAZNET governmental environmental database for Plain Rap Press under the address of 1428 Wilcox Avenue. Historically, 1433 Cole Place has been associated with the subject property and is listed in the LAFD Historical UST database. A review of Los Angeles City Fire Department (LAFD) records reported that the tank was not a UST; rather, an Above Ground Tank (AST). This tank was reported to be a 1,150-gallon tank (pressure vessel) and interpreted to be containing LPG to fuel delivery trucks. Based on this information, there is a low potential for environmental impact to the subject property from this reported AST.

Regarding the HAZNET record, the hazardous waste tracking system has no records for disposal. It is BA Environmental's opinion that the EPA number was not used for disposal of hazardous chemical materials and may be associated with disposal of asbestos building materials associated with tenant improvements. Currently, these numbers are inactive and not a present concern.

11.2 Adjacent Properties

The adjacent property to the north located at 6450 Sunset Boulevard is listed on the is listed on the HAZNET, CERS HAZ WASTE, SWEEPS UST, HIST UST, CA FID UST, RCRA NonGen/NLR, FINDS and ECHO governmental environmental databases. The UST databases identified the former gasoline service station located on this property.

The RCRA NonGen/NLR, FINDS and ECHO are regarding Staples and are typical for this business. Based on all of the current data available and the review of agency documents regarding this adjacent property, BA Environmental is of the opinion there is a low potential for impact to the subject property from these off-site listings.

An adjacent property to the south of the subject property following the alleyway is listed on the Historic UST database, under a historic address of 1416 Wilcox Avenue. With respect to groundwater flow, this property is located downgradient from the subject property and there have been no reported releases. Based on all the current information available, there is a low potential for impact to the subject property from this off-site identified UST.

An adjacent property to the east following Cole Place is listed on the Historic UST database, under a historic address of 1414 Cole Place. This property is located downgradient from the subject property and there have been no reported releases. Based on all the current information available, there is a low potential for impact to the subject property from this off-site identified UST.

11.3 Site Vicinity

BA Environmental reviewed the EDR database report for off-site facilities in the site vicinity which may have impacted the subject property. Sites of concern included those with known releases, facilities which use significant quantities of hazardous materials, sites with USTs, and facilities which are hydraulically up-gradient of the subject site.

The LAPD maintenance garage located at 1401 Wilcox Avenue and 1414 Hudson Avenue which is located approximately 82 feet southwest of the subject site. This facility is listed on the SWEEPS UST, RCRA-SQG and UST governmental environmental databases searched. Active automotive fueling and fleet maintenance is conducted at this location. This facility has reported no RCRA violations, no reported releases and with respect to groundwater flow, is located down-gradient from the subject property. Based on the above information, there is a low potential for impact to the subject property from this off-site facility.

A review of all the sites listed within the subject site vicinity revealed that the closest non-adjacent facility is greater than 350 feet from the subject site. Based on the distances and statuses of these facilities, there is a low potential for environmental impact due to off-site sources.

12.0 DATA GAP DISCUSSION

The ASTM E1527-13 standard defines the term Data Failure as a failure to achieve the historical research objectives even after reviewing the standard historical sources that are reasonably ascertainable and likely to be useful. The term Data Gap is defined as a lack of or inability to obtain information required by this practice despite good faith efforts by the environmental professional to gather such information. Data gaps may result from incompleteness in any of the activities required by this practice, including, but not limited to site reconnaissance, interviews, and agency file reviews.

Based on all of the historical documents available and the reconnaissance of the subject site, it appears that no significant data gaps exist. Although minor historical data gaps exist, it is BA Environmental's opinion that these data gaps are not significant, and that

during these data gaps the subject property's use did not significantly change. BA Environmental did not identify any significant data gaps in connection with the subject property.

13.0 NATIONAL PIPELINE MAPPING SYSTEM

On August 10, 2020, BA Environmental reviewed the National Pipeline Mapping System (NPMS) regarding pipelines, liquefied natural gas (LNG) plant and breakout tank data, and gas transmission and hazardous liquid pipeline accidents and incidents. The NPMS pipeline data consists of gas transmission pipelines and hazardous liquid pipelines jurisdictional to United States Department of Transportation's Pipelines and Hazardous Materials Safety Administration (PHMSA). It does not contain gas gathering or distribution pipelines, such as lines which deliver gas to a customer's home. According to the NPMS, no pipelines or pipeline incidents are present on or adjacent to the subject property.

14.0 VAPOR ENCROACHMENT SCREEN

Vapor encroachment can occur when vapor migrates into on-site subsurface soils from on-site or off-site soils and/or groundwater contaminated with petroleum hydrocarbons or other volatile organic compounds.

Current or past uses such as gas stations (using petroleum hydrocarbons), dry cleaning establishments (using chlorinated volatile organic compounds), former manufactured gas plant sites (using volatile and semi-volatile organic compounds), and former industrial sites such as those that had vapor degreasing or other parts-cleaning operations (using chlorinated volatile organic compounds) are of particular concern. Vapors are capable of migrating great distances omnidirectionally along subsurface conduits such as utility lines, pipelines, sewer and storm water lines, and building foundations. The migration of these vapors into a building or structure can pose a health risk. To assess for the potential of vapor encroachment, ASTM created the Standard Guide for Vapor Encroachment Screening on Property Involved Real Estate Transactions, ASTM 2600-10. This Standard Guide supersedes ASTM 2600-08. The purpose of this guide is to provide practical guidance and a useful process for conducting a vapor encroachment screen (VES) on a property parcel involved in a real estate transaction in the United States of America with respect to chemicals of concern (COC) that may migrate as vapors onto a property as a result of contaminated soil and groundwater on or near the property. The VES is conducted in a two-tier process, which is as follows:

Tier 1 – Initial Screening (non-invasive)

Tier 2 – Site Specific Numeric Screening (non-invasive and invasive)

BA Environmental performed a Tier 1 VES on the subject property in general accordance with ASTM 2600-10. The Tier 1 VES has revealed no potential vapor encroachment conditions (VECs) which may impact the subject site.

15.0 ADDITIONAL NON-ASTM SCOPE ASSESSMENT

15.1 Visual Asbestos Survey

On July 12, 1989, the EPA issued a final rule banning most asbestos-containing products. In 1991, this regulation was overturned by the Fifth Circuit Court of Appeals in New Orleans. As a result of the Court's decision, the following specific asbestos-containing products remain banned: flooring felt, rollboard, and corrugated, commercial, or specialty paper. In addition, the regulation continues to ban the use of asbestos in products that have not historically contained asbestos, otherwise referred to as "new uses" of asbestos. Although the use of asbestos in the manufacture of most building materials was for the most part discontinued by 1979, some non-friable ACMs, such as roofing material and floor coverings (floor tile and mastic), were manufactured and used into the mid-1980s. Other non-friable ACMs such as mastics and coatings in which the asbestos is bound by organic binders can still be found in materials today.

- Friable materials are materials which can be crumbled, pulverized, or reduced to powder by hand pressure when dry.
- Non-friable materials are materials in which the fibers have been locked in by a bonding agent, coating, or binder, and may not release fibers during normal use and handling. Improper handling, such as grinding or sanding of non-friable ACMs, will render these materials friable.

BA Environmental performed a visual survey of suspect friable and non-friable asbestos-containing materials (ACMs). Suspect materials observed during the site reconnaissance include some 12" by 12" floor tiles and associated mastic, floor sheeting and mastic, vinyl base molding and adhesive, drywall, joint compound, carpet mastic, mirror mastic, , caulking, sealant, exterior stucco, and roofing materials. All building materials were observed to be in good condition, with a low potential for damage. Based on the date of construction of the subject building (constructed in 1945), there is a moderate potential for ACMs to exist within building materials.

15.2 Visual Mold Survey

Molds are microscopic organisms found virtually everywhere, indoors and outdoors. Mold will grow and multiply under the right conditions, needing only sufficient moisture (e.g. in the form of very high humidity, condensation, or water from a leaking pipe, etc.) and organic material (e.g., ceiling tile, drywall, paper, or natural fiber carpet padding).

When excessive moisture or water accumulates indoors, mold growth may occur, particularly if the moisture problem remains undiscovered or unaddressed. As such, interior areas of buildings characterized by limited ventilation and high humidity are the most common locations of mold growth. Mold growths often appear as discoloration, staining, or fuzzy growth on building materials or furnishings and are varied colors of white, gray, brown, black, yellow, and green; however, mold may not visually manifest itself.

Mold spores primarily cause health problems through the inhalation of spores or the toxins they emit when they are present in large numbers. This can occur when there is active mold growth within places where people live or work. Mold can cause allergic reactions, respiratory conditions and in some rare cases death in individuals which are sensitive to them, have respiratory conditions, or to the young or elderly.

BA Environmental performed a visual mold survey in accessible areas at the subject property. This visual assessment should not be construed as a mold survey or inspection. This assessment was not designed to discover all areas which may be affected by mold growth on the subject property. Rather, it is intended to give the Client and User an indication if significant (based on observed areas) mold growth is present at the subject property. BA Environmental did not assess areas not readily accessible, nor conduct a destructive or invasive survey. It is possible that significant fungal spore growth inside walls, insulation, attic spaces, or other areas can exist and not be visible on the finished surfaces of a building's interior spaces. BA Environmental did not 1) perform a mold/fungi inspection, 2) perform any building material surface mold sampling, or 3) perform air sampling for mold spores at the subject property as part of this Phase I.

No areas of visible mold or moist areas conducive to mold growth were observed within the interior of the building within tenant spaces during the site visit. No mold odors, evidence of roof leaks (such as wet walls or carpets), plumbing leaks or areas that have remained moist for extended periods of time were observed within the building during the site visit.

15.3 Visual Lead-Based Paint Survey

Lead was a major ingredient in paint pigment prior to and through the 1940s. While other pigments were used in the 1950s, the use of lead in paint continued until the mid-1970s. In 1978, the Consumer Products Safety Commission banned paint and other surface coating materials that are lead-containing.

BA Environmental performed a visual lead-based paint survey in accessible areas at the subject property. All the paint observed on-site appeared to be in good condition with no visible evidence of damage or peeling. Based on the age of the current subject building, (constructed in 1945), there is a moderate potential that lead-based paint exists on the subject site.

15.4 Radon Gas Survey

Radon is a radioactive gas that occurs naturally in the environment and cannot be seen, smelled or tasted. The human health effect associated with exposure to elevated levels of radon is an increased risk of developing lung cancer. The US Environmental Protection Agency (EPA) and the US Center for Disease Control are concerned about the increased risk of lung cancer developing in individuals exposed to above average levels of radon in their homes or offices. In order to address these concerns, the US EPA conducted a radon survey and presented the results for various counties in 1993.

The EPA's map of Radon Zones assigns each of the 3,141 counties in the United States to one of three zones. The zone designations were determined by assessing five factors that are known to be important indicators of radon potential: indoor radon measurements, geology, aerial radioactivity surveys, soil parameters and foundation types. The subject site falls within the designation of Zone 2. Zone 2 counties have a predicted average indoor radon screening level of greater than or equal to two pico curies per liter (pCi/l) of air and less than or equal to four pCi/l of air. According to the EPA, of the 63 sites tested within the subject site's zip code, 98% of the 1st floor living areas tested was reported to have radon levels below 4pCi/l of air. The average radon concentration was reported to be 0.711 pCi/l of air. According to the California Radon database, 13 sites were tested in the subject site's zip code. No sites were reported to have radon levels above 4 pCi/l of

air. It is BA Environmental's opinion, based upon these results, that there is a low potential that radon is a concern for the subject property.

15.5 Methane Zones

Methane zones in the city of Los Angeles were recently established and defined in Los Angeles Ordinance No. 175790 amended Section 91.106.4.1 and Division 71 of Article 1, Chapter IX of the Los Angeles Municipal Code to address the potential for methane intrusion into buildings emanating from geologic formations, to establish citywide methane mitigation requirements, and include more current construction standards to control methane intrusion into buildings. The Los Angeles Department of Public Works recently produced a map of Methane and Methane Buffer Zones for the City of Los Angeles (City of Los Angeles, 2004). According to this map, the subject property is **not** located within a Methane Zone.

15.6 Wetlands and Flood Plains

During the site reconnaissance and drive-by survey of the surrounding area, BA Environmental observed no indications of wetlands. According to the Environmental Data Resources, Inc. (EDR) report, no wetlands as per the National Wetlands Inventory (1994) are located within 0.25 miles of the subject site. BA Environmental reviewed the US Fish and Wildlife (USFW) National Wetlands Inventory Wetlands Mapper website. According to the USFW, the subject site is not located within a Wetlands or Riparian environment (USFW, 2020).

According to information provided in the EDR report, the subject site is not located within a 100- or 500-year flood zone per the Federal Emergency Management Agency (FEMA). According to FEMA's National Flood Insurance Program (NFIP) Panel #1605F, the subject site is located within an Other Flood Area Zone X. This is defined as areas being outside of 0.2% annual chance floodplain (FEMA, 2020).

16.0 FINDINGS, CONCLUSIONS AND RECOMMENDATIONS

BA Environmental has performed a Phase I ESA, in conformance with the scope and limitations of ASTM Practice E1527-13, regarding the commercial office building located at 1424 and 1428 Wilcox Avenue, in the City of Los Angeles, California. Any exceptions to, or deletions from, this practice are described in the Objective and Scope of Work section of this report.

This assessment has revealed **no** Recognized Environmental Conditions (RECs) in connection with the subject property.

This assessment has revealed **no** Historical Recognized Environmental Conditions (HRECs) in connection with the subject property.

This assessment has revealed **no** Controlled Recognized Environmental Conditions (CRECs) in connection with the subject property.

The following items of environmental concern were noted for the subject property:

- Based on the age of the subject building, ACMs may exist within the subject building; and
- Based on the age of the subject building, lead-based paint may exist within the subject building.
-

BA Environmental recommends the following with regard to the subject property:

- Any suspect ACMs should be sampled prior to any renovations or demolition. Any identified ACMs scheduled for renovation or demolition, they should be abated by a licensed asbestos abatement contractor, in accordance with all local, state and federal regulations; and
- Any suspect lead-based paint should be sampled prior to any renovations or demolition. Any identified lead-based paint scheduled for renovation or demolition, or noted to be damaged, should be abated by a licensed lead-based paint abatement contractor, and disposed of according to all state and local regulations.

17.0 LIMITATIONS

17.1 General Limitations

This report contains all of the limitations inherent in the methodologies that are referred to in ASTM E1527-13. BA Environmental has made every reasonable effort to discover and interpret the information and current conditions regarding the site within the time available. This assessment has been completed under the time and cost restraints implemented by the Client and User. There is a possibility that, even with the proper application of the methodologies outlined in ASTM E1527-13, there may exist on the subject property conditions that could not be identified within the scope of the assessment or which are not reasonably identifiable from reasonably ascertainable information. This assessment is a visual, non-intrusive investigation, and conditions may exist at the site that cannot be identified solely by visual observation. No sampling, destructive or subsurface, of any type has been conducted on-site, unless expressly stated in the Objective and Scope of Work section above. This practice does not address requirements of any state or local laws or of any federal laws other than the all appropriate inquiry provisions of AAI Rule (as defined in the Code of Federal Regulations 40 CFR Part 312). Further, this report does not intend to address all of the safety concerns, if any, associated with the subject property. All conclusions and recommendations are based on the visual observations made on the day of the site reconnaissance. The conclusions and findings set forth in this report are strictly limited in time and scope to the date of the evaluations. BA Environmental is not responsible for identifying any environmental issues or site conditions which may have occurred after the site reconnaissance.

This assessment relied upon information obtained from the site reconnaissance and from relevant regulatory agencies. BA Environmental believes that the information contained herein is reliable. This assessment has relied upon information obtained from the record review, previous reports and interviews of individual concerning the subject property, and assumes it to be correct and accurate. However, BA Environmental cannot and does not warrant or guarantee that the information provided by these other sources is accurate or complete. This assessment has been completed in general accordance with ASTM E1527-13 and accepted practices of the environmental industry.

This report is not intended to address, assess, or otherwise determine whether soil or groundwater contamination, waste emplacement, existing or threatened mold/fungus growth, asbestos-containing building materials, and/or lead-based paint actually exists at the subject property. Such determination would require comprehensive subsurface exploration and/or other sampling activities, which were beyond the scope of service for this assessment. BA Environmental considers vapor intrusion beyond the scope of this Phase I ESA, and therefore a vapor intrusion study was not conducted. Additionally, this report does not serve as a comprehensive wetlands, mining, oil, pipeline, and/or gas well survey.

This report summarizes an environmental investigation conducted for the subject property. Although conditions at neighboring properties may impact the subject property and, to the extent they were identified, were included in the subject property evaluation, this report does not serve as an assessment of sites other than the subject property.

This Assessment was prepared for a limited use involving a single transaction, as set forth herein, and may not be used for any other purpose without the written consent of BA Environmental. No re-publication, copying, or distribution of any part of this report is authorized without the written consent of BA Environmental. Field data, field notes, and other data and documents assembled by BA Environmental to produce this assessment, represent the work product of BA Environmental's training, experience and professional skill. This information belongs to, and remains the property of BA Environmental/Building Analytics.

17.2 ASTM Limitations

The innocent landowner, contiguous owner, and bonafide prospective purchaser defenses to liability under CERCLA require that a person acquiring property conduct an all appropriate inquiry with respect to the site. BA Environmental has conducted this environmental assessment in accordance with the standards for conducting an all appropriate inquiry set forth at 40 CFR Part 312. Those standards require the application of scientific principles and professional judgment to certain facts with resultant subjective interpretations and exercise of discretion. Professional judgments expressed herein are based on the facts currently available within the limits of the existing data, and data gaps identified herein, scope of work, budget, and schedule. Those standards also require that the User undertake certain additional inquiries. In addition, the liability defenses under CERCLA require, among several other things, that the User after the acquisition stop any continuing releases, prevent any future threatened releases and prevent or limit human, environmental or natural resource exposure to any hazardous substance released at the site. Therefore, BA Environmental makes no warranties, expressed or implied, including, without limitation, warranties as to merchantability or fitness for a particular purpose, including any warranty that this Phase I ESA will in fact qualify User for the innocent landowner, contiguous property owner or prospective purchaser defense to liability under CERCLA. BA Environmental's assessment is limited strictly to identifying recognized environmental conditions associated with the site. Results of this assessment are based upon the visual site inspection of readily accessible areas of the site conducted by BA Environmental personnel, information from interviews with knowledgeable persons regarding the site, information reviewed regarding historical uses, information provided by contacted regulatory agencies, and review of publicly available and practically reviewable information identifying current and historical uses of the property and surrounding properties. All conclusions and recommendations regarding the site represent the professional opinions of the BA Environmental personnel involved with the project, and the results of this report should not be considered a legal interpretation of

existing environmental regulations. BA Environmental assumes no responsibility or liability for errors in the public data utilized, statements from sources outside of BA Environmental, or developments resulting from situations outside the scope of this project. BA Environmental make no warranties, expressed or implied, including, without limitation, warranties as to merchantability or fitness for a particular purpose.

18.0 GLOSSARY OF ACRONYMS

AAI = All Appropriate Inquiry

ACGIH = American Congress of Government Industrial Hygienists

ACMs = asbestos-containing materials

ASHERA = Asbestos Hazard Emergency Response Act

AQMD = Air Quality Management District

ASTs = aboveground storage tanks

ASTM - American Society for Testing and Materials

AUL = activity and use limitations

bgs = below ground surface

BTEX = benzene, toluene, ethylbenzene and xylenes

CDPH = California Department of Public Health (formerly DHS)

CERCLA = Comprehensive Environmental Response, Compensation, and Liability Act

CFR = Code of Federal Regulations

COC = chemical of concern

DHS = Department of Health Services

DOGGR = California Department of Oil, Gas and Geothermal Resources

DOT = Department of Transportation

DTSC = Department of Toxic Substance Control

EA = Environmental Assessment

EDR = Environmental Data Resources, Inc.

EPA = United States Environmental Protection Agency

ESA = Environmental Site Assessment

FEMA = Federal Emergency Management Agency

HREC = Historical Recognized Environmental Condition

HVAC = heating ventilating and conditioning

HWS = Hazardous Waste Site

IAQ = indoor air quality

Kw = kilowatts

LACDPW = Los Angeles County Department of Public Works

LAFD = Los Angeles City Fire Department

LBP = lead-based paint

LEL = lower explosive limit

LLPs = land owner liability protections

LQG = large quantity generator of hazardous waste

LUSTs = leaking underground storage tanks
MCL = maximum concentration limit
MSDS = Material Safety Data Sheet
MTBE = methyl-tertiary-butyl ether
 $\mu\text{g/l}$ = micrograms per liter
 $\mu\text{g/kg}$ = micrograms per kilogram
 mg/kg = milligrams per kilogram
 mg/l = milligrams per liter
msl = mean sea level
NOV = Notice of Violation
NPL = National Priority List
NRC = Nuclear Regulatory Commission
OCHCA = Orange County Health Care Agency
O&M = Operations and Maintenance
OSHA = Occupational Safety and Health Administration
PCBs = polychlorinated biphenyls
PCE = perchloroethene or tetrachloroethylene
ppb = parts per billion
ppm = parts per million
PVC = polyvinyl chloride
RCDEH = Riverside County Department of Environmental Health
RCRA = Resource Conservation and Recovery Act
REC = Recognized Environmental Condition
RWQCB = Regional Water Quality Control Board
SBCFD = San Bernardino County Fire Department
SLIC = Spills Leaks, Investigations and Cleanups
SPCC – Spill Prevention, Control and Countermeasure
SQG = small quantity generator of hazardous waste
SVOC = semi-volatile organic compounds
SWPPP = Stormwater Pollution Prevention Plan
TCA = trichloroethane
TCE = trichloroethene
TPH-cc = total petroleum hydrocarbons, carbon chain range
TPH-d = total petroleum hydrocarbons as diesel
TPH-g = total petroleum hydrocarbons as gasoline
TRPH = total recoverable petroleum hydrocarbons

TSCA = Toxic Substance Control Act
UPS = uninterrupted power source
USFW = United States Fish and Wildlife
USGS = United States Geological Survey
USTs = underground storage tanks
VES = Vapor Encroachment Screen
VCP = Voluntary Cleanup Program
VOCs = volatile organic compounds
WIP = Well Investigations Program

19.0 REFERENCES

- California Department of Water Resources (DWR), October 2003, California's Ground Water, Bulletin 118, 135p.
- California Department of Water Resources (DWR). 1961. Planned Utilization of the Ground Water Basins of the Coastal Plain of Los Angeles County. Bulletin No. 104.
- California Regional Water Quality Control Board (CRWQCB), 1994, Water Quality Control Plan, Los Angeles Basin (9), dated September 9, 1994.
- California State Department of Toxic Substance Control (DTSC), ENVIROSTOR web page <http://www.envirostor.dtsc.ca.gov/public/>, searched August 10, 2020.
- California State Water Resources Control Board (CWRCB), Geotracker web page <http://geotracker.swrcb.ca.gov/>, searched August 10, 2020.
- City of Los Angeles Building Department, online review August 10, 2020
- City of Los Angeles Water Department, 2018 Annual Water Quality Report
- Division of Oil, Gas and Geothermal Resources (DOGGR), Online Mapping System, <http://maps.conservation.ca.gov/doms/index.html>, searched August 10, 2020..
- Environmental Data Resources (EDR), 2020a, Radius Map with GeoCheck® EDR-Radius Map Report No. 6147659.2s, dated August 7, 2020.
- EDR, 2019b, Aerial Photography Print Services, Inquiry No. 5570391.9, dated November 12, 2019.
- EDR, 2019c, City Directories Abstract, Inquiry No. 5570391.5, dated November 12, 2019.
- EDR, 2019d, Historical Topographic Map Report, Inquiry No. 5570391.4, dated November 12, 2019.
- EDR, 2019e, Sanborn® Map Report, Inquiry No. 5570391.3s, dated November 12, 2019.
- Environmental Protection Agency (EPA), 1993, Map of Radon Zones.
- Federal Emergency Management Agency (FEMA), 2019, National Flood Insurance Program (NFIP) Panel 1605F, revised May 16, 2012, online Map Service Center <http://msc.fema.gov/webapp/wcs/stores/servlet/FemaWelcomeView?storeId=10001&catalogId=10001&langId=-1>, searched August 10, 2020.
- Google Earth, 2019, online satellite images, www.googleearth.com/, searched August 10, 2020.
- Los Angeles City Fire Department (LAFD), database review and agency records request, August 10, 2020.
- Munger Map Book of California/Alaska Oil and Gas Fields, 37th Edition, June 1993
- Murex Environmental, Inc. (Murex), 2019, Soil Vapor Extraction Work Plan, Paragon Cleaners, 1310 Vine Street, Los Angeles, California, prepared April 3, 2019.
- Shuken, Michael, Property Manager, oral communication, December 17, 2019.

South Coast Air Quality Management Control District (AQMD) web page
<http://www.aqmd.gov/webappl/fim/prog/search.aspx>, searched August 10, 2020..

United States Department of Fish and Wildlife (USDFW), 2017, Wetlands Mapper web
page, <http://www.fws.gov/wetlands/Data/Mapper.html>, searched August 10, 2020.

United States Geological Survey Map, Hollywood, California 7.5-minute Topographic
Quadrangle, 2012.

ATTACHMENTS

FIGURES



Reference: USGS Hollywood Quadrangle, California
7.5 Minute Series

SITE VICINITY
SCALE - 1:24,000



PHASE I ENVIRONMENTAL SITE ASSESSMENT

Site Vicinity

PROJECT: 1424 & 1428 Wilcox Avenue
Los Angeles, California

Project No.
120075

FIGURE
1

BA ENVIRONMENTAL

Drawn By: LCL

Reviewed By: RCM

Date: 09-14-20




| | | | |
|---|---|------------------|-----------------------|
|  | PHASE I ENVIRONMENTAL SITE ASSESSMENT Site Plan PROJECT: 1424-1428 Wilcox Avenue Los Angeles, California | | Project No. 120075 |
| | Drawn By: RJO | Reviewed By: RMC | Date: 09-14-2020 |

FIGURE
2

SITE PHOTOGRAPHS

1



1. View of subject property looking from Wilcox Avenue to the east.

2



2. Adjacent property to the south of the subject site following an alleyway.

3



3. Additional view of adjacent property to the south of the subject site following an alleyway.

4



4. Adjacent property to the west of the subject property following Wilcox Avenue.

5



5. Adjacent properties to the east following Cole Place.

6



6. Subject property parking areas and adjacent Staples to the north of the subject site.

7



7. Additional view of adjacent properties to the east following Cole Place.

8



8. Southern parking area of the subject property.

9



9. Eastern elevation of subject building and rear parking area.

10



10. Typical restroom observed.

11



11. Common hallway running through building.

12



12. Office space.

13



13. Office space.

14



14. Office space.

15



15. Exterior storage space.

16



16. Kitchen area.

17



17. Small patio area on the eastern elevation of the subject building.

18



18. Trash containment associated with the subject site.

APPENDICES

APPENDIX A:
Water Quality Report

Drinking Water Quality Report 2018

For the period of January 1
through December 31, 2018



Los Angeles
Department of
Water & Power

TABLE OF CONTENTS

| | |
|--|----|
| Quality in Every Drop | 2 |
| Managing our Water Resources | 3 |
| Where Does L.A. Get the Water it Needs? | 4 |
| L.A.'s Water Sources in 2018 | 5 |
| Regulatory Compliance | 6 |
| Notice of Violations of Drinking Water Regulations | 6 |
| Notification Levels Established for Two Fluorinated Compounds | 6 |
| Lead and Drinking Water in L.A. | 7 |
| Voluntary Lead Testing of Drinking Water at California Public and Private K-12 Schools | 7 |
| AB 746 Requires Lead Testing in California Public K-12 Schools | 7 |
| Assessment Programs for Surface and Groundwater Sources | 8 |
| Safeguarding our Surface Water | 8 |
| Water Quality Service Areas in Los Angeles | 9 |
| 2018 Drinking Water Quality Monitoring Results | 10 |
| General Information | 17 |
| This Message is for Non-English Speaking LADWP Customers | 18 |

QUALITY IN EVERY DROP



Director Message, Razmik Manoukian

For over a century, LADWP has been the steward of our City's water system and supply. It is a responsibility we take very seriously. Every day, we import raw water, purify it and deliver it to your tap 24-hours a day – all for less than half a penny per gallon. It is our duty to maintain the value of this precious resource, and to comply with increasing state and federal water quality mandates to protect every drop of water we deliver. In 2018, LADWP tested for over 200 constituents in the water and performed more than 120,000 tests on samples taken throughout the City - not just for regulatory compliance, but also for research and operational improvements.

We are proud of our success in water quality, especially with our continued progress on several large water quality initiatives. Over the last 20 years, LADWP has actively improved the water quality for our customers by removing large uncovered reservoirs such as Encino, Lower Stone, Silverlake and Hollywood out of service; covering distribution reservoirs such as Santa Ynez,

Elysian and Upper Stone; building the new Headworks Reservoir, installing a state-of-the-art Dr. Pankaj Parekh Ultraviolet Disinfection Facility and deployed 96 million shade balls on the Los Angeles Reservoir. The latest water quality Improvement project is the Los Angeles Reservoir Ultraviolet Disinfection Plant project which is currently under construction. These projects were a massive undertaking which resulted in excellence in water quality.

This report summarizes the results of the water quality tests conducted in 2018 and provides specific information about the quality of water served in our neighborhoods. You will see that most constituents have not been detected in our water sources and those that are (see tables I-IV on pages 11-15), are safely within the regulatory limits for drinking water. We are proud to bring pure, clean, refreshing tap water to all our customers across the city – at home, at work and in our neighborhood parks every day.

At LADWP, we are committed to customer service. If you have any questions about your water quality or seek advice on how to improve water quality at your home or workplace, please do not hesitate to call our Water Quality Customer Care Line at (213) 367-3182.

MANAGING OUR WATER RESOURCES



A Message from Richard F. Harasick, LADWP Senior Assistant General Manager, Water System

Compared to previous years, the last two have been good for Los Angeles in terms of water resources. The Eastern Sierra snowpack, the main water source for the Los Angeles Aqueduct, is in very good shape for a change. The above average snowfall and the rains have made for a spectacular spring, and will help sustain our water needs well into the rest of the year.

We have gone from one extreme to the next; from parched dry conditions to more water than we can handle just like in 2017. It is important to remember that one good rainy season does not necessarily mean we will always enjoy an overabundance of water in the future.

That is why LADWP continues to focus on L.A.'s water future, employing long-term resource planning and management no matter the situation. Our goal in 2019 will be to get the water windfall to the right storage or treatment facility, thus ensuring a sustainable and resilient water supply for the years to come.

With our abundant rainfall, stormwater capture in L.A. County, which includes the LADWP service territory, stood at 113 percent of normal for the water year October 1, 2018 to May 1, 2019. That's approximately 23.5 billion gallons of water, enough to supply over 24,000 L.A. households annually. Through our stormwater capture infrastructure, rain barrels and cisterns, Los Angeles has been carefully harnessing this precious resource to recharge our local aquifers and help reduce our reliance on imported purchased water.

LADWP is also rising to meet the challenges of future water supplies with the ultimate sustainability endeavor. The city of Los Angeles' recent announcement to recycle 100 percent of all wastewater by 2035 will require major infrastructure investment to move advanced treated

pure water from the Hyperion Water Treatment Plant to additionally replenish our groundwater aquifers. This large capital improvement project represents another Mulholland moment, a game-changer at par with building another aqueduct. Its completion will be a leap for Los Angeles towards water independence.

To kick start that effort a wastewater ozone demonstration project at the Donald C. Tillman Plant in the San Fernando Valley is in progress to begin advanced wastewater treatment operations. This is the initial phase of an effort to replenish L.A.'s groundwater in the San Fernando Valley. This pure water will be conveyed to the Hansen Spreading Grounds where it will percolate through the soil. Once ready it will be pumped through existing groundwater wells, treated again and placed back into the distribution system.

There is no better and smarter way to manage our water resources than through water conservation. L.A. residents have truly made this a way of life and our city's per capita water use as of fiscal year 2017-18 is 112 gallons. Ours is one of the lowest of any major U.S. city and lower than it was in 1970, despite a population increase of more than one million people. LADWP has been working closely with our elected officials, other city departments, and customers to reduce water use across all sectors. The city's goal is to reduce water use by 25 percent by 2025, and 30 percent by 2035. We continue to encourage conservation through rebates and incentives for water-saving measures and devices. Furthermore, we are finding ways to conserve within our own system and operations. As an example, LADWP's Water Loss Task Force has been deploying strategies to reduce water losses in our distribution system.

Our professional forefathers undertook the complex and monumental task of constructing the Los Angeles Aqueduct to bring reliable, fresh, quality water to Los Angeles. LADWP staff today are just as committed to fulfill that goal, innovating and adopting modern solutions to operational and resource challenges. We remain steadfast in our resolve to ensure the reliability and sustainability of water for our customers and the entire city of Los Angeles.

WHERE DOES L.A. GET THE WATER IT NEEDS?

The sources of drinking water (both tap water and bottled water) include rivers, lakes, streams, ponds, reservoirs, springs, and wells. As water travels over the surface of the land or through the ground, it dissolves naturally-occurring minerals and, in some cases, radioactive material, and can pick up substances resulting from the presence of animals or from human activity.

Contaminants that may be present in source water include:

- Microbial contaminants, such as viruses and bacteria that may come from sewage treatment plants, septic systems, agricultural livestock operations, and wildlife.
- Inorganic contaminants, such as salts and metals, that can be naturally-occurring or result from urban stormwater runoff, industrial or domestic wastewater discharges, oil and gas production, mining, or farming.
- Pesticides and herbicides that may come from a variety of sources such as agriculture, urban stormwater runoff, and residential uses.
- Organic chemical contaminants, including synthetic and volatile organic chemicals that are by-products of industrial processes and petroleum production, and can also come from gas stations, urban stormwater runoff, agricultural application, and septic systems.
- Radioactive contaminants that can be naturally-occurring or the result of oil and gas production and mining activities.

In order to ensure that tap water is safe to drink, the U.S. Environmental Protection Agency (U.S. EPA) and the State Water Resources Control Board (SWRCB) prescribe regulations that limit the amount of certain contaminants in water provided by public water systems. SWRCB regulations also establish limits for contaminants in bottled water that provide the same protection for public health.

Drinking water, including bottled water, may reasonably be expected to contain at least small amounts of some contaminants. 2019. The presence of contaminants does not necessarily indicate that water poses a health risk. More information about contaminants and potential health effects can be obtained by calling the U.S. EPA's Safe Drinking Water Hotline (800) 426-4791.

IMPORTANT NOTICE

Precautions for the Special Needs Population

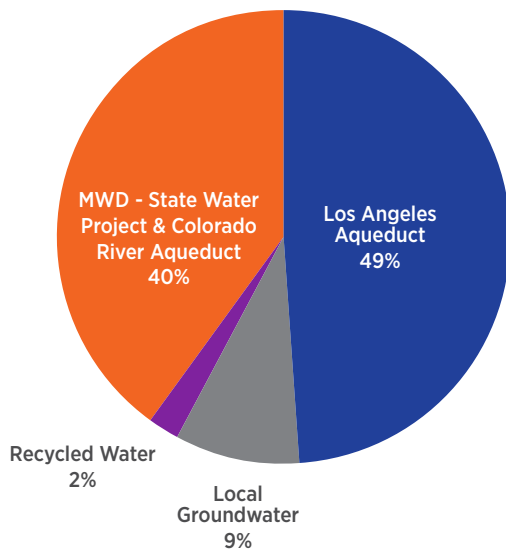
There are certain health conditions for which additional precautions on environmental exposures, including drinking water, would be advisable. Elderly customers and infants can be particularly at risk from infection as well as those with weakened immune systems including individuals living with HIV/AIDS or other immune system disorders, those who may have undergone chemotherapy or those who have received organ transplants.

Customers concerned with these types of health challenges should seek advice from their health care providers about drinking tap water. Contact U.S. EPA's Safe Drinking Water Hotline at (800) 426-4791, or visit www.epa.gov for free guidelines on how to reduce the risk of infection by *Cryptosporidium* and other microbial contaminants.

L.A.'S WATER SOURCES IN 2018



2018 Water Sources



REGULATORY COMPLIANCE

Regulatory Compliance How do we measure up?

LADWP works around the clock to ensure that the drinking water we deliver to our customers is of the highest quality and meets all safety requirements. Highly trained, certified treatment operators monitor our water treatment operations continuously, thereby helping meet federal and state standards for drinking water. In 2018, we tested for more than 200 constituents in the water and performed more than 120,000 tests on samples taken throughout our water system.

Notice of Violations of Drinking Water Regulations

Water quality is LADWP's highest priority. Staff works to ensure treatment protocols are followed year round at each of the city's water treatment facilities. Unfortunately, LADWP was issued one citation in 2018 for violating the surface water treatment rule. This violation was reported in the 2017 annual drinking water report. LADWP addressed the citation and put measures in place to prevent this type of occurrence in the future. LADWP received no additional violations in 2018.

Notification Levels Established for Two Fluorinated Compounds

On July 13, 2018, the California State Water Resources Control Board, Division of Drinking Water (SWRCB-DDW) issued health-based drinking water Notification Levels (NLs) for Perfluorooctanoic acid (PFOA) and Perfluorooctane sulfonic acid (PFOS). PFOA and PFOS are compounds that have been used in consumer products to make materials stain-resistant, water-proof, and non-stick. They are also used on surface coatings for paper, cardboard packaging, carpets, furniture, leather, fire-retardant foams, cookware, and equipment lubricants.

The NL issued is a health-based advisory level, not a regulatory level, established by SWRCB-DDW for chemicals that may present health risks but have yet to go through a Health Hazard Assessment. A Health Hazard Assessment is part of the process required to formally adopt a Maximum Contaminant Level (MCL) and includes rigorous research and data analysis by the State Office of Environmental Health.

The NLs for PFOA and PFOS have been set at 14 parts per trillion (ppt) and 13 ppt, respectively. A ppt is equivalent to one ounce in 7.5 billion gallons of water. An NL requires a public water supplier to notify SWRCB-DDW and its governing bodies if drinking water tests exceed the level and recommends customer notification.

Health consequences for exposure to significant levels of PFOA and PFOS may include liver toxicity, cancer risks, and immunotoxicity. Human exposure to PFOA and PFOS are primarily through consumer products, food, indoor and outdoor air, and dust. There is potential for exposure via ingestion of drinking water, particularly in former PFC manufacturing areas. Major U.S. manufacturers voluntarily phased out production of PFOS between 2000 and 2002, and subsequently for PFOA in 2006 due to toxicological concerns.

LADWP tested for PFOA, PFOS, and other PFC's in its source water and distribution system in 2013-2014, well after phased out production of these compounds as part of U.S. EPA's Unregulated Contaminant Monitoring Rule 3 (UCMR3).

During UCMR3 over 38 samples were collected from 11 different monitoring locations. Results for all samples were below laboratory detection levels utilizing advanced U.S. EPA certified test methods for these compounds and well below the NLs for PFOA and PFOS. LADWP continues monitoring for PFOA, PFOS, and other PFC's, including testing of local groundwater sources.

LADWP has a comprehensive water quality monitoring program to help ensure the safety of our water supply. Our water meets or exceeds all State and Federal drinking water standards established by the SWRCB-DDW and the U.S. EPA.

SWRCB-DDW has results of statewide testing for PFOA and PFOS on its website: https://www.waterboards.ca.gov/drinking_water/certlic/drinkingwater/PFOA_PFOS.html

Additional Reference Websites:

<https://www.epa.gov/ground-water-and-drinking-water/drinking-water-health-advisories-pfoa-and-pfos>

https://www.atsdr.cdc.gov/pfas/docs/pfas_fact_sheet.pdf

LEAD AND DRINKING WATER IN L.A.

Lead is commonly found throughout our environment – in the air, soil, and in homes with old lead-based paints. Fortunately, lead is not found in any of the city’s water sources. LADWP has participated in the federal Lead and Copper Rule (LCR) sampling program since 1991 and has taken steps to eliminate lead containing materials in our distribution system. Los Angeles has and continues to be in compliance with the lead and copper regulation, based on residential sampling. In addition, LADWP is improving its corrosion control plan to further minimize lead exposure at the tap.

LADWP most recently conducted LCR residential sampling in 2018. To find the LCR results, see Table I (cont’d) on page 12.

The LCR sampling program focuses on single family residences which were built from 1982 to 1987 that have copper pipes plumbed with lead solder. Customers with qualifying homes that participate in the sampling program will get their tap water tested for lead and copper at no cost. Customers who think their home may qualify can participate in LADWP’s next round of LCR sampling are asked to contact us at (213) 367-3182.

In Los Angeles, the main source of lead in drinking water is household plumbing, primarily in homes built before 1986 where lead solder was used to join copper pipes. In 1986, federal law restricted the use of lead in lead-based solder to 0.2% and in pipes and pipe fittings used to serve drinking water to 8%. This helped reduce the amount of lead at the tap inside homes. In 2010, California law further restricted the amount of lead in pipes and pipe fittings to 0.25%, which again reduced the amount of lead at the tap inside homes. The amount of time water remains stagnant in home plumbing will affect how much lead could potentially leach into the tap water. The longer water remains motionless in the pipes, the more likely higher levels of lead will leach into drinking water. Information on lead in drinking water, testing methods, and steps you can take to minimize exposure is also available from the Safe Drinking Water Hotline or at www.epa.gov/lead.

Voluntary Lead Testing of Drinking Water at California Public and Private K-12 Schools

In January 2017, the SWRCB-DDW amended LADWP’s domestic water supply permit to include a new voluntary program to test for lead in drinking water at California public and private K-12 schools within its service area. Schools interested in participating in this program can find out more information on www.ladwp.com/waterquality under Water Quality in The News, Lead Testing for

Los Angeles Schools. Written requests will be accepted until November 1, 2019.

As of December 2018, LADWP has received and processed 24 requests from schools. No school had lead levels above the action level of 15 parts per billion. The breakdown of the samples results are as follows:

Total Samples Tested: 57

Non-Detect Results: 48

Above Action level: 0

Maximum Result: 3.5 µg/L

Average Result: 0.22 µg/L

If you have any questions regarding this program, please contact us at (213) 367-3182.

AB 746 Requires Lead Testing in California Public K-12 Schools

Effective January 1, 2018, California Assembly Bill 746 requires community water systems to test for lead in drinking water at California public K-12 schools within their service area by July 1, 2019. This law compliments the existing optional lead testing in schools program that began early last year. Under the new lead testing program, all public K-12 schools must participate in lead testing unless they can show that their school was constructed or their plumbing was replaced after December 31, 2009, and that they have conducted equivalent lead testing after January 1, 2009 and posted the results on their website.

Since the effective date, LADWP has established a schedule for four rounds of testing to complete sampling for 103 schools within our service area. LADWP has contacted and sent out testing kits to public K-12 schools within its service area. In 2018, three schools were tested. The results are included below. No school had lead levels above the action level of 15 parts per billion. All remaining schools should be tested by July 2019. If you have any questions regarding this new program, please contact us at (213) 367-3182.

Total Samples Tested: 11

Non-Detect Results: 5

Above Action level: 0

Maximum Result: 3.6 µg/L

Average Result: 1.24 µg/L

Assessment Programs for Surface and Groundwater Sources

Purchased Supplies:

The Metropolitan Water District (MWD) receives and treats water from the State Water Project and the Colorado River that is then delivered to Los Angeles customers. Three of the five MWD treatment plants: F.E. Weymouth, Robert B. Diemer and Joseph Jensen, supply water to the Los Angeles area. MWD tests its water for nearly 400 constituents and performs about 250,000 water quality tests per year on samples gathered from its vast distribution system. Analysis of these samples is undertaken at MWD's state-of-the-art water quality laboratory. Results from MWD are provided to LADWP and are included in the report on Tables I, II and III.

Safeguarding Our Surface Water

Administered by the State Water Resources Control Board, Division of Drinking Water (SWRCB-DDW), the Surface Water Treatment Rule (SWTR) is a set of drinking water regulations that establish specific treatment requirements for surface water to reduce the risk of waterborne diseases.

The last update to the SWTR is the Long Term 2 Enhanced

Surface Water Treatment Rule (LT2). This rule protects treated water reservoirs from microbiological contamination by requiring one of three actions: 1) covering, 2) removing from service, or 3) providing additional treatment. In March of 2009, LADWP executed a Compliance Agreement for LT2 with SWRCB-DDW for six uncovered reservoirs: Los Angeles, Upper Stone Canyon, Santa Ynez, Ivanhoe, Silver Lake, and Elysian. Based on the agreement LADWP has met the requirements for five of the six reservoirs. The Los Angeles Reservoir is the only remaining reservoir awaiting regulatory compliance.

The Los Angeles Reservoir will be brought into compliance with the LT2 through a combination of shade balls and construction of a new ultraviolet (UV) disinfection plant. The "shading" of the reservoir was completed in 2015 with nearly 96 million shade balls deployed. The new UV treatment facility will disinfect water leaving the Los Angeles Reservoir to satisfy the LT2 water quality regulation. Construction began in June 2017 and will be completed by the December 2020 compliance date set by the SWRCB-DDW.

Go to www.ladwp.com/waterquality to learn more about water quality projects and issues.

WATER QUALITY SERVICE AREAS IN LOS ANGELES

San Fernando Valley Communities

Sources: Los Angeles Aqueduct, local groundwater, and MWD State Water Project

| | | | |
|-------------------|---------------|----------------|----------------|
| Arleta | Northridge | Sylmar | Van Nuys |
| Canoga Park | Olive View | Tarzana | Woodland Hills |
| Chatsworth | Pacoima | Toluca Lake | |
| Encino | Panorama City | Tujunga | |
| Granada Hills | Porter Ranch | Valley Village | |
| Hollywood Hills | Reseda | Van Nuys | |
| Lake View Terrace | Sherman Oaks | Warner Center | |
| Mission Hills | Studio City | West Hills | |
| North Hills | Sun Valley | Winnetka | |
| North Hollywood | Sunland | Woodland Hills | |

Western Los Angeles Communities

Sources: Los Angeles Aqueduct and MWD State Water Project

| | | |
|-----------------|---------------------|------------------|
| Bel Air Estates | Culver City | Sawtelle |
| Beverly Glen | Mar Vista | Venice |
| Brentwood | Pacific Palisades | West Los Angeles |
| Castellamare | Palisades Highlands | Westchester |
| Century City | Palms | Westwood |
| Cheviot Hills | Playa del Rey | |

Eastern Los Angeles Communities

Sources: MWD State Water Project and Colorado River Aqueduct

| | | | |
|-----------------|---------------|-------------------|-------------------|
| Atwater Village | Echo Park | Lincoln Heights | Montecito Heights |
| Boyle Heights | El Sereno | Montecito Heights | Monterey Hills |
| Cypress Park | Glassell Park | Monterey Hills | Mt. Washington |
| Eagle Rock | Highland Park | Mt. Washington | |

Central Los Angeles Communities

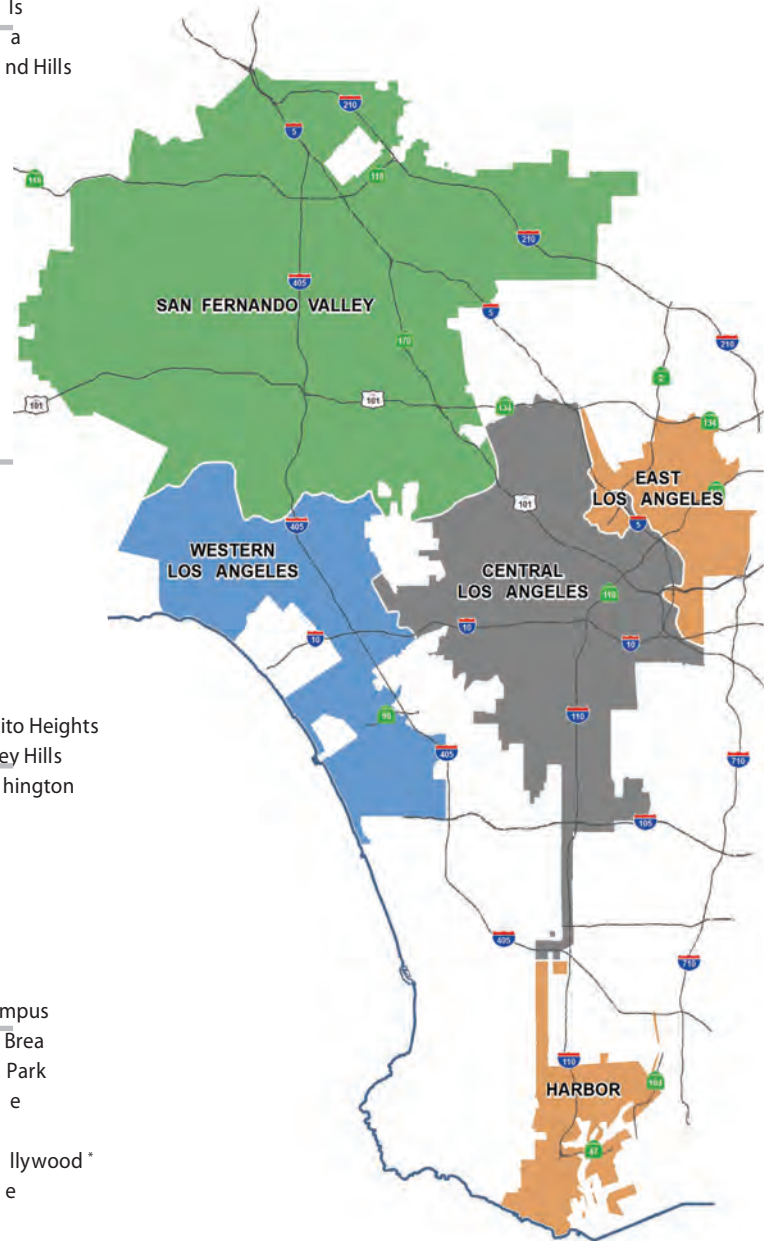
Sources: Los Angeles Aqueduct, MWD State Water Project, and local groundwater

| | | | |
|-------------------|-----------------|----------------|----------------|
| Baldwin Hills | Hyde Park | Park La Brea | Watts |
| Chinatown | Koreatown | Rancho Park | West Hollywood |
| Country Club Park | L.A. City Strip | Silverlake | Westlake |
| Crenshaw | Little Tokyo | Watts | |
| Griffith Park | Los Feliz | West Hollywood | |
| Hancock Park | Mid City | Westlake | |
| Hollywood | Mt. Olympus | | |

Harbor Communities

Sources: MWD State Water Project and Colorado River Aqueduct

| | |
|----------------------------------|-----------------|
| East San Pedro (Terminal Island) | L.A. City Strip |
| Harbor City | San Pedro |
| Harbor Gateway | Wilmington |



Sources of drinking water fluctuate throughout the area due to operational needs and source water availability

*Portions of

2018 DRINKING WATER QUALITY MONITORING RESULTS

Tables I, II, and III list the results of water tests performed by the LADWP and MWD from January to December 2018. LADWP tests for over 200 substances. These tables include only substances with values that are detected.

How to Read the Tables

The substances found in the water served in your area are listed as follows:

- For San Fernando Valley Area – water test results are under the Los Angeles Aqueduct Filtration Plant, the Northern Combined Wells and the MWD Jensen Plant columns.
- For Central Los Angeles Area – water test results are under the Los Angeles Aqueduct Filtration Plant and the Southern Combined Wells columns.
- For Western Los Angeles Area – water test results are under the Los Angeles Aqueduct Filtration Plant columns.
- For Harbor/Eastern Los Angeles Area – water test results are under MWD, Weymouth, Diemer, and Jensen Plants columns.

Some substances are reported on a citywide basis as required by the SWRCB-DDW.

Abbreviations and Footnotes

ACU = apparent color unit

CFU/mL = colony-forming unit per milliliter

< = less than the detection limit for reporting purposes

µg/L = micrograms per liter (equivalent to ppb)

µS/cm = microSiemens per centimeter

mg/L = milligrams per liter (equivalent to ppm)

NTU = nephelometric turbidity units

NA = not applicable

NR = not reported

NT = not tested

NUM/100 mL = number per 100 milliliter

% = percentage

pCi/L = picoCuries per liter

TON = threshold odor number

Unregulated Contaminants Monitoring Rule

The Unregulated Contaminant Monitoring Rule (UCMR) is a special program developed by the U.S. EPA that requires public water systems to survey up to 30 selected contaminants of emerging concerns (CECs) once every five years. Results indicate that most of the contaminants were not detected at the very low minimum reporting levels required by the U.S. EPA for UCMR3 analyses. Of the contaminants that were detected (see Table IV on page 15) chlorate and strontium were in insignificant but expected concentrations.

LADWP routinely tests for and detects chlorate in the distribution system. Chlorate is a disinfection byproduct of chlorination. Although it is unregulated, the SWRCB-DDW has set a notification level of 800 mg/l. UCMR3 test results for chlorate were much lower, ranging from not detected to 296 mg/l.

TERMS USED IN THE TABLES

Compliance: A drinking water standard based on the health risk (primary standards) and aesthetic (secondary standards) exposure of a contaminant to consumers. For example, bacteria and nitrate have strict limits that must be met at all times due to the acute effects they can cause. Other standards, like small amounts of disinfection by-products and man-made chemicals, have standards that are based on a lifetime of exposure because the risk to consumers is very low. Compliance with most standards is based on an average of samples collected within a year. This allows for some fluctuation above and below the numerical standard, while still protecting public health.

Federal Action Level (AL): Concentration of a contaminant which, if exceeded, triggers treatment or other requirements that a water system must follow. ALs are set by U.S. Environmental Protection Agency (U.S. EPA).

Federal Minimum Reporting Level (MRL): Minimum concentration of a contaminant which can be detected in drinking water using analytical methods established by the U.S. EPA. Data reported in Table IV reflect MRLs.

Maximum Contaminant Level Goal (MCLG): Level of a contaminant in drinking water below which there is no known or expected risk to health. MCLGs are set by the U.S. EPA.

Maximum Residual Disinfectant Level (MRDL): Highest level of a disinfectant allowed in drinking water. There is convincing evidence that addition of a disinfectant is necessary for control of microbial contaminants.

Maximum Residual Disinfectant Level Goal (MRDLG): Level of a drinking water disinfectant below which there is no known or expected risk to health. MRDLGs do not reflect the beneficial use of disinfectants to control microbial contaminants. MRDLGs are set by U.S. EPA.

Notification Level (NL): Health-based advisory level established by SWRCB-DDW for chemicals in drinking water that lack MCLs.

Primary Drinking Water Standard (PDWS): MCLs and MRDLs for contaminants that affect health along with their monitoring and reporting requirements, and water treatment requirements.

Public Health Goal (PHG): Level of a contaminant in drinking water below which there is no known or expected risk to health. PHGs are set by the California Environmental Protection Agency, Office of Environmental Health Hazard Assessment (OEHHA).

Secondary Maximum Contaminate Level (SMCL): Highest level a constituent allowed in drinking water that may affect the taste, odor or appearance. SMCLs are set by the U.S. EPA.

State Detection Limit (DLR): A detected contaminant at or above its detection level for reporting purposes. DLRs are set by the SWRCB-DDW. Data reported in Tables I through III reflect DLRs.

State Maximum Contaminant Level (MCL): Highest level of a contaminant allowed in drinking water. Primary MCLs are set as close to the Public Health Goals (PHGs) or Maximum Contaminant Level Goals (MCLGs) as is economically and technologically feasible. For certain contaminants, compliance with MCL is based on the average of all samples collected throughout the year.

Treatment Technique (TT): Required process intended to reduce the level of a contaminant in drinking water. For example, the filtration process is a treatment technique used to reduce turbidity (cloudiness in water) and microbial contaminants from surface water. High turbidities may be indicative of poor or inadequate filtration.

TABLE I

Calendar Year 2018 Water Quality Monitoring Results Health-based Primary Drinking Water Standards (MCLs) Substances Detected in Treated Water

| Substances | Major Sources in Drinking Water | Units | Meets Primary Standard (YES / NO) | State Primary Standard MCL | State PHG | Los Angeles Aqueduct Filtration Plant | | Northern Combined Wells | | Southern Combined Wells | | MWD Weymouth Plant | | MWD Diemer Plant | | MWD Jensen Plant | | |
|------------------------------------|---|--------|-----------------------------------|------------------------------|-----------|---------------------------------------|-----------|-------------------------|------------|-------------------------|----------|--------------------|------------|------------------|------------|------------------|-----------|------|
| | | | | | | Average | Range | Average | Range | Average | Range | Average | Range | Average | Range | Average | Range | |
| Aluminum | Erosion of natural deposits; residue from surface water treatment processes | µg/L | YES | 1000 | 600 | <50 | <50 | <50 | <50 | <50 | <50 | 105 (a) | <50 - 220 | 124 (a) | <50 - 310 | < 50 (a) | <50 - 75 | |
| Arsenic | Erosion of natural deposits | µg/L | YES | 10 | 0.004 | 3(a) | <2 - 3 | <2 | <2 - 2 | <2 | <2 - 2 | <2 | <2 | <2 | <2 | <2 | <2 | |
| Barium | Erosion of natural deposits | µg/L | YES | 1000 | 2000 | <100 | <100 | <100 | <100 | <100 | <100 | 118 | <100 - 118 | 117 | <100 - 117 | <100 | <100 | |
| Bromate (b) | By-product of ozone disinfection; formed under sunlight for chlorinated water | µg/L | YES | 10 | 0.1 | 1 (a) | <1 - 3 | 2 | <1 - 3 | 2 | <1 - 3 | 5 (a) | <1 - 10 | 2 (a) | <1 - 4.7 | 5.2 (a) | <1 - 6.4 | |
| Fluoride | Erosion of natural deposits; water additive that promotes strong teeth | mg/L | YES | 2 | 1 | 0.7 | 0.7-0.8 | 0.7 | 0.6-0.7 | 0.7 | 0.6-0.7 | 0.7 | 0.6 - 0.9 | 0.7 | 0.6 - 0.9 | 0.7 | 0.4 - 0.8 | |
| Gross Alpha Particle Activity (c) | Naturally present in the environment | pCi/L | YES | 15 | 0 | <3 | <3 | 4 | <3 - 4 | 4 | <3 - 4 | <3 | <3 | <3 | <3 | <3 | <3 - 3 | |
| Gross Beta Particle Activity (c) | Naturally present in the environment | pCi/L | YES | 50 | 0 | 4 | <4-5 | <4 | <4-4 | <4 | <4 - 5 | <4 | <4 | <4 | <4 | <4 | <4 | |
| Heterotrophic Plate Count Bacteria | Naturally present in the environment | CFU/mL | YES | TT | none | <1 | <1 | <1 | <1 | <1 | <1 | <1 | <1 - 1 | <1 | <1 - 1 | <1 | <1 | |
| Nitrate (as N) | Erosion of natural deposits; runoff and leaching from fertilizer use | mg/L | YES | 10 | 10 | <0.4 | <0.4 | 1 | 0.7-2 | 1 | 1-2 | <0.4 | <0.4 | <0.4 | <0.4 | 0.5 | 0.5 | |
| Nitrate + Nitrite (as N) | Erosion of natural deposits; runoff and leaching from fertilizer use | mg/L | YES | 10 | 10 | <0.4 | <0.4 | 1 | 1 - 2 | 1 | 1 - 2 | NR | NR | NR | NR | NR | NR | |
| Total Organic Carbon (TOC) | Erosion of natural deposits | mg/L | YES | TT | none | 1.6 | 1.5 - 1.8 | 1.3 | 1.0- 1.8 | 1.3 | 1.0-1.6 | 2.4 (a) | 2.1 - 2.8 | 2.4 (a) | 2.1 - 2.7 | 2.6 (a) | 2.0 - 2.6 | |
| Trichloroethylene (TCE) | Discharge from metal degreasing sites and other factories | µg/L | YES | 5 | 1.7 | <0.5 | <0.5 | <0.5 | <0.5 - 0.9 | <0.5 | <0.5 - 1 | <0.5 | <0.5 | <0.5 | <0.5 | <0.5 | <0.5 | |
| Turbidity (d) | Soil runoff | NTU | YES | TT = 1 | none | 0.17 | 100% | NA | NA | NA | NA | 0.06 | 100% | 0.07 | 100% | NA | 0.06 | 100% |
| | | % | | TT = 95% of samples ≤0.3 NTU | | NA | | | | | | NA | | NA | | | NA | |
| Uranium (c) | Erosion of natural deposits | pCi/L | YES | 20 | 0.43 | 3 | 2 - 4 | 3 | 1 - 4 | 3 | 2 - 4 | <1 | <1 | <1 | <1 | <1 | <1 - 1 | |

(a) Values reflect Highest Running Annual Average (HRAA). HRAA is the highest of all Running Annual Averages (RAAs) in the reported calendar year. RAA is a calculated average of all samples collected within the previous 12-month period, which may include test data from the previous calendar year. HRAA may be higher than the range, which is based on the test data in the reported calendar year.

(b) Bromate is formed in water treated with ozone in the presence of bromide. Bromate has also been found in water treated with chlorine in some uncovered reservoirs in LADWP that have elevated bromide levels and are exposed to sunlight. MWD tests for bromate at its Diemer and Jensen Filtration Plants, which use ozone. Weymouth Plant has tested for bromate for less than 12-month period and so RAA is not calculated. All LADWP distribution reservoirs are now shielded with flexible covers or shade balls to minimize bromate formation.

(c) Radiological monitoring is performed in cycles of various frequencies in LADWP for treated sources water and at the blend points. Monitoring for Gross Alpha Particle Activity is performed in six year cycle and was conducted in 2016. Monitoring of Combined Radium-226 and Radium-228 is performed in three year cycle and was conducted in 2016. Monitoring of Gross Beta Particle Activity, Strontium-90, Tritium and Uranium is performed annually. MWD conducted all radiological monitoring in 2017.

(d) Turbidity is a measure of the cloudiness of water and is a good indicator of water quality and filtration performance. High turbidity can hinder the effectiveness of disinfectants. The Primary Drinking Water Standard for turbidity (included in this table) at water filtration plants is less than or equal to 0.3 NTU in at least 95 percent of the measurements taken in any month and shall not exceed 1.0 NTU at any time. The reporting requirement for treatment plant turbidity is to report the highest single measurement in the calendar year as well as the lowest monthly percentage of measurements that are less than or equal to 0.3 NTU.

TABLE I (CONT'D)

Calendar Year 2018 Water Quality Monitoring Results Health-based Primary Drinking Water Standards (MCLs) Substances Detected in Treated Water and Reported on City-Wide Basis

| Substances | Major Sources in Drinking Water | Units | Meets Primary Standard (YES/NO) | State Primary Standard MCL or (MRDL) | State PHG / (MRDLG) | Average | Range |
|-----------------------------------|---|-------------|---------------------------------|--|---------------------|---|---|
| Bromate (uncovered reservoirs) | By-product of ozone disinfection; formed under sunlight for chlorinated water | µg/L | YES | 10 | 0.1 | HRAA = 2 (a) | Range = <1 – 3 |
| Chlorine Residual, Total | Drinking water disinfectant added for treatment | mg/L | YES | (4) | (4) | HRAA = 2.0 (a) | Range = 1.8 – 2.1 |
| Copper (at-the-tap) AL = 1300 (e) | Internal corrosion of household water plumbing systems | µg/L | YES | TT | 300 | 90th Percentile value = 329 | Number of samples exceeding AL = 0 out of 103 |
| Fluoride | Erosion of natural deposits; water additive that promotes strong teeth | mg/L | YES | 2 | 1 | Average = 0.7 | Range = 0.2 - 0.9 |
| Haloacetic Acids (Five) (HAA5) | By-product of drinking water disinfection | µg/L | YES | 60 | none | HLRAA = 15 (f) | Range = 3 – 22 |
| Lead (at-the-tap) AL = 15 (e) | Internal corrosion of household water plumbing systems | µg/L | YES | TT | 0.2 | 90th Percentile value = 5.2 | Number of samples exceeding AL = 1 out of 103 |
| Total Coliform Bacteria | Naturally present in the environment | % Positives | YES | ≤5% of monthly samples are coliform positive | 0 | Highest monthly % positive samples = 1.5% | Range = % positive samples 0% – 1.3% |
| Total Trihalomethanes (TTHM) | By-product of drinking water chlorination | µg/L | YES | 80 | none | HLRAA = 38 (f) | Range = 9 – 46 |

- (a) Values reflect Highest Running Annual Average (HRAA). HRAA is the highest of all Running Annual Averages (RAAs) in the reported calendar year. RAA is a calculated average of all samples collected within the previous 12-month period, which may include test data from the previous calendar year. HRAA may be higher than the range, which is based on the test data in the reported calendar year.
- (e) At-the-tap monitoring of lead and copper is conducted as required by the federal Lead and Copper Rule. A system is out of compliance if the federal Action Level is exceeded in more than 10 percent of all samples collected at the customers' tap. The most recent monitoring was conducted in 2018. Although the City's treated water has little or no detectable lead, studies were conducted and corrosion control implementation started. A small corrosion control facility utilizing zinc orthophosphate

- (temporarily out of service for upgrades) has been in operation in the Watts area since the 1990's. Corrosion control was introduced to the Western Los Angeles area in 2010 and to the Hollywood area in 2015. The results of the corrosion control study will be available in 2019.
- (f) The federal Stage 2 Disinfectants/Disinfection Byproducts Rule (Stage 2 D/DBPR) requires compliance monitoring and reporting for total trihalomethanes (TTHM) and five haloacetic acids (HAA5) based on Locational Running Annual Averages (LRAAs) of established monitoring locations. The Highest Locational Running Annual Averages (HLRAAs) of all LRAAs in the current calendar year for TTHM and HAA5 are reported.

TABLE II

Calendar Year 2018 Water Quality Monitoring Results Aesthetic-based Secondary Drinking Water Standards (SMCLs) Substances Detected in Treated Water

| Substances | Major Sources in Drinking Water | Units | Meets Secondary Standard (YES/NO) | State SMCL or Federal (SMCL) | Los Angeles Aqueduct Filtration Plant | | Northern Combined Wells | | Southern Combined Wells | | MWD Weymouth Plant | | MWD Diemer Plant | | MWD Jensen Plant | |
|-------------------------------|--|-------|-----------------------------------|------------------------------|---------------------------------------|-----------|-------------------------|------------|-------------------------|------------|--------------------|------------|------------------|-----------|------------------|-----------|
| | | | | | Average | Range | Average | Range | Average | Range | Average | Range | Average | Range | Average | Range |
| Aluminum | Erosion of natural deposits; residue from some surface water treatment processes | µg/L | YES | 200 | <50 | <50 | <50 | <50 | <50 | <50 | 105 (a) | <50 - 220 | 124 (a) | <50 - 210 | < 50 (a) | <50 - 75 |
| Chloride | Runoff / leaching from natural deposits; seawater influence | mg/L | YES | 500 | 34 | 24 - 46 | 39 | 28 - 45 | 39 | 30 - 49 | 96 | 96 - 97 | 94 | 92 - 95 | 56 | 54 - 57 |
| Color, Apparent (unfiltered) | Naturally-occurring organic materials | ACU | YES | 15 | 3 | 3 - 4 | 3 | 3 - 4 | 3 | 3 - 4 | <1 | <1 - 1 | <1 | <1 - 1 | <1 | <1 - 1 |
| Odor | Naturally-occurring organic materials | TON | YES | 3 | <1 | <1 | <1 | <1 | <1 | <1 | 3 | 3 | 2 | 1 - 4 | 2 | 1 - 4 |
| pH | Naturally-occurring dissolved gases and minerals | Unit | YES | (6.5 - 8.5) | 7.6 | 7.3 - 7.9 | 8.1 | 7.4 - 8.4 | 8.1 | 7.6 - 8.4 | 8.1 | 8.1 - 8.2 | 8.1 | 8.1 | 8.5 | 8.4 - 8.5 |
| Specific Conductance | Substances that form ions when in water; seawater influence | µS/cm | YES | 1600 | 348 | 290 - 400 | 518 | 360 - 560 | 518 | 450 - 620 | 954 | 897 - 1010 | 906 | 852 - 961 | 436 | 428 - 444 |
| Sulfate (as SO ₄) | Runoff / leaching from natural deposits | mg/L | YES | 500 | 28 | 17 - 34 | 74 | 42 - 88 | 74 | 62 - 104 | 213 | 190 - 236 | 199 | 178 - 220 | 44 | 43 - 46 |
| Total Dissolved Solids (TDS) | Runoff / leaching from natural deposits | mg/L | YES | 1000 | 201 | 164 - 232 | 415 | 241 - 338 | 415 | 276 - 376 | 596 | 553 - 639 | 565 | 523 - 607 | 242 | 239 - 244 |
| Turbidity (g) | Soil runoff | NTU | YES | 5 | <0.1 | <0.1 | 0.1 | <0.1 - 0.2 | 0.1 | <0.1 - 0.2 | <0.1 | <0.1 | <0.1 | <0.1 | <0.1 | <0.1 |

(a) Values reflect Highest Running Annual Average (HRAA). HRAA is the highest of all Running Annual Averages (RAAs) in the reported calendar year. RAA is a calculated average of all samples collected within the previous 12-month period, which may include test data from the previous calendar year. Hence, HRAA may be higher than the range, which is based on the test data in the reported calendar year.

(g) The Secondary Maximum Contaminant Level for turbidity of treated water in the distribution system is 5 NTU at the entry points to the distribution system.

TABLE III Calendar Year 2018 Water Quality Monitoring Results

Unregulated Drinking Water Substances Detected in Treated Water

| Substances | Major Sources in Drinking Water | Units | Los Angeles Aqueduct Filtration Plant | | Northern Combined Wells | | Southern Combined Wells | | MWD Weymouth Plant | | MWD Diemer Plant | | MWD Jensen Plant | |
|--|--|------------|---------------------------------------|-----------|-------------------------|------------|-------------------------|-----------|--------------------|-----------|------------------|-----------|------------------|-----------|
| | | | Average | Range | Average | Range | Average | Range | Average | Range | Average | Range | Average | Range |
| Alkalinity, Total (as CaCO ₃) | Erosion of natural deposits | mg/L | 97 | 86 - 112 | 117 | 90 - 131 | 117 | 107 - 139 | 112 | 107 - 117 | 106 | 99 - 114 | 72 | 68 - 76 |
| Ammonia + Chloramines (as N) | Drinking water disinfectant added for treatment | mg/L | 0.5 | 0.4 - 0.5 | 0.5 | 0.3 - 0.6 | 0.5 | 0.4 - 0.6 | NA | NA | NA | NA | NA | NA |
| Bicarbonate Alkalinity (as CaCO ₃) | Naturally-occurring dissolved gas; erosion of natural deposits | mg/L | 119 | 105 - 137 | 143 | 110 - 159 | 143 | 131 - 169 | NA | NA | NA | NA | NA | NA |
| Boron NL = 1000 | Erosion of natural deposits | µg/L | 408 | 321 - 513 | 270 | 145 - 304 | 270 | 203 - 304 | 130 | 130 | 130 | 130 | 140 | 140 |
| Bromide | Runoff / leaching from natural deposits; seawater influence | µg/L | 45 | 22 - 89 | 79 | 47 - 90 | 79 | 72 - 97 | NA | NA | NA | NA | NA | NA |
| Calcium | Erosion of natural deposits; natural hot springs | mg/L | 24 | 21 - 26 | 43 | 28 - 48 | 43 | 38 - 57 | 63 | 57 - 69 | 58 | 52 - 65 | 20 | 19 - 21 |
| Chromium, Hexavalent | Industrial discharge; erosion of natural deposits | µg/L | <0.1 | <0.1 | 0.4 | <0.1 - 0.6 | 0.4 | 0.3 - 0.7 | <1 | <1 | <1 | <1 | <1 | <1 |
| Hardness, Total (as CaCO ₃) | Erosion of natural deposits | mg/L | 88 | 72 - 97 | 159 | 111 - 175 | 159 | 145 - 204 | 254 | 233 - 274 | 240 | 219 - 262 | 89 | 84 - 94 |
| Lithium | Erosion of natural deposits | µg/L | 84 | 39 - 118 | 41 | 10 - 67 | 41 | 27 - 51 | NA | NA | NA | NA | NA | NA |
| Magnesium | Erosion of natural deposits | mg/L | 7 | 5 - 9 | 12 | 10 - 14 | 12 | 12 - 14 | 24 | 23 - 26 | 23 | 21 - 25 | 9.7 | 9.5 - 9.9 |
| Phosphate (as PO ₄) | Erosion of natural deposits, agricultural run-off | µg/L | 38 | <31 - 83 | 70 | 52 - 89 | 70 | 58 - 89 | NA | NA | NA | NA | NA | NA |
| Potassium | Erosion of natural deposits | mg/L | 4 | 4 | 4 | 3 - 4 | 4 | 3 - 4 | 4.7 | 4.4 - 5.0 | 4.4 | 4.0 - 4.8 | 2.4 | 2.4 - 2.5 |
| Silica (as SiO ₂) | Erosion of natural deposits | mg/L | 16 | 15 - 18 | 17 | 15 - 18 | 17 | 16 - 19 | NA | NA | NA | NA | NA | NA |
| Sodium | Erosion of natural deposits | mg/L | 37 | 29 - 42 | 40 | 28 - 44 | 40 | 28 - 47 | 98 | 94 - 103 | 92 | 86 - 98 | 46 | 45 - 46 |
| Temperature | Natural seasonal fluctuation | °C | 20 | 18 - 26 | 22 | 15 - 32 | 22 | 15 - 32 | NA | NA | NA | NA | NA | NA |
| Total Coliform | Naturally present in the environment | NUM/ 100mL | <1 | <1 - 1 | <1 | <1 - 2 | <1 | <1 - 1 | NA | NA | NA | NA | NA | NA |
| Vanadium NL = 50 | Erosion of natural deposits | µg/L | <3 | <3 | <3 | <3 | <3 | <3 | <3 | <3 | <3 | <3 | <3 | <3 |

TABLE IV Calendar Year 2018 Water Quality Monitoring Results

The Third U.S. EPA Unregulated Contaminant Monitoring Rule (UCMR3)

Substances Detected In Treated Water

| Substances | Units | Meets MCL or NL (YES / NO) | State Primary Standard MCL or (NL) | State PHG or Federal (MCLG) | Los Angeles Aqueduct Filtration Plant | | Northern Combined Wells | | Southern Combined Wells | |
|------------------------------|-------|-------------------------------|---------------------------------------|--------------------------------|--|-------------|----------------------------|--------------|----------------------------|--------------|
| | | | | | Average | Range | Average | Range | Average | Range |
| 1,1-Dichloroethane (1,1-DCA) | µg/L | YES | 5 | 3 | <0.03 | <0.03 | <0.03 | <0.03 – 0.04 | <0.03 | <0.03 – 0.04 |
| 1,4-Dioxane | µg/L | YES | (1) | NA | <0.07 | <0.07 | 0.4 | <0.07 – 0.9 | 0.4 | <0.07 – 0.9 |
| Bromochloromethane | µg/L | NA | NA | NA | <0.06 | <0.06 | <0.06 | <0.06 – 0.1 | <0.06 | <0.06 – 0.9 |
| Chlorate | µg/L | YES | (800) | NA | <20 | <20 | 130 | <20 – 296 | 130 | <20 – 186 |
| Chlorodifluoromethane | µg/L | NA | NA | NA | 0.18 | <0.08 – 0.7 | <0.08 | <0.08 – 0.4 | <0.08 | <0.08 – 0.14 |
| Chromium, Hexavalent (CrVI) | µg/L | YES | 10 | 0.02 | 0.2 | 0.1 – 0.4 | 1 | 0.2 – 1.6 | 1 | <0.03 – 3.3 |
| Chromium, Total (Total Cr) | µg/L | YES | 50 | (100) | 0.2 | <0.2 – 0.4 | 1 | 0.2 – 1.5 | 1 | <0.2 – 3.2 |
| Molybdenum | µg/L | NA | NA | NA | 5 | 3 – 7 | 7 | 3 – 9 | 7 | 3 – 10 |
| Strontium | µg/L | NA | NA | 4,000 (h) | 242 | 225 – 279 | 432 | 255 – 550 | 432 | 259 – 934 |
| Vanadium | µg/L | YES | (50) | NA | 1.6 | 1 – 2 | 2.2 | 1.4 – 3.3 | 2.2 | <0.2 – 2.7 |

(h) Health-based Advisory Level recommended by U.S. EPA.



BOARD OF WATER AND POWER COMMISSIONERS

Mel Levine
President

Cynthia McClain-Hill
Vice President

Jill Banks Barad
Commissioner

Christina E. Noonan
Commissioner

Susana Reyes
Commissioner

LADWP EXECUTIVE TEAM

David H. Wright
General Manager

Martin L. Adams
Chief Operating Officer

Richard F. Harasick
Senior Assistant General Manager, Water System

Nancy Sutley
Chief Sustainability and Economic Development Officer

Ann Santilli
Chief Financial Officer

General Information

This annual Drinking Water Quality Report (also known as a Consumer Confidence Report) is required by the California State Water Resources Control Board, Division of Drinking Water (SWRCB-DDW) and is prepared in accordance with their guidelines. The report is available online at www.ladwp.com/waterqualityreport. Copies may be requested by calling (213) 367-3182.

LADWP, the largest municipal utility in the nation, was established more than 100 years ago. The utility now provides reliable and safe water and electric service to the city's more than 4 million residents and businesses. LADWP is governed by Board of Water and Power Commissioners, appointed by the Mayor and confirmed by the City Council. The Board meets regularly on the second and fourth Tuesdays of each month at 10:00 a.m.

Meetings are held at:

Los Angeles Department of Water and Power
111 North Hope Street, Room 1555H
Los Angeles, CA 90012-2694

The meeting agenda is available to the public on the Thursday prior to the week of the meeting. You can access the Board agenda at www.ladwp.com/board or by calling (213) 367-1351.

For general information about LADWP, call (800) DIAL-DWP or visit www.ladwp.com.

For questions regarding this report, call the Water Quality hotline at (213) 367-3182.

THIS MESSAGE IS FOR NON-ENGLISH SPEAKING LADWP CUSTOMERS

This report contains important information about your drinking water. If you have any questions regarding this report, ask someone to translate it for you.

Spanish

Este informe contiene información importante sobre su agua potable. Si tiene alguna pregunta sobre este informe, por favor pídale a alguien que lo traduzca por usted.

Arabic

”هذا التقرير يحتوي على معلومات مهمة تتعلق بمياه الشفة (أو الشرب).
ترجم التقرير، أو تكلم مع شخص يستطيع أن يفهم التقرير.“

Armenian

Այս հաշվետվությունը պարունակում է կարևոր տեղեկատվություն ձեր խմելու ջրի մասին:
Թարգմանե՛ք այն, կամ խոսե՛ք զրևէ մեկի հետ, ով հասկանում է զրա բովանդակությունը:

Croatian

Chinese

此份有關您的飲用水質報告，內有重要資料和訊息。假如您對此報告有任何疑問，請找人為您翻譯及解釋清楚。

Farsi (Persian)

این اطلاعیه شامل اطلاعات مهمی راجع به آب آ شامیدنی است. اگر نمیتوانید این اطلاعات را ب زبان انگلیسی بخوانید لطفاً کسی که میتواند بیاری بگیرد تا مطالب را برای شما به فارسی ترجمه کند.

Fr

Cé rapport contient des information importantes concernant votre eau potable. Veuillez traduire, ou parlez avec quelqu' un qui peut le comprendre.

German

Dieser Bericht enthält wichtige Information über Ihr Trinkwasser. Bitte übersetzen Sie ihn oder sprechen Sie mit jemandem, der ihn versteht.

Gujarati

આ અહેવાલ આપના પીવાના પાણી વિશે અગત્યની માહિતી ધરાવે છે. તેનું ભાષાંતર કરો, અથવા તે સમજતું કોઈ તેવી કોઈ વ્યક્તિ સાથે વાત કરો.

Greek

Η κατορθεν αναφορά παρουσιαζή σπουδαιες πληροφορειες για το ποσιμο νερο σας. Πρακακλω να το μεταφρασετε η να το σξολειασετε με κατοιον που το καταλαβαινη απολητως.

Hebrew

הדו"ח הזה מכיל מידע חשוב לגבי מי השתייה שלך. תרגם את הדו"ח או דבר עם מישהו שמבין אותו.

Hindi यह सूचना महत्वपूर्ण है ।
कृपा करके किसी से :सका अनुवाद कराये ।

Hungarian

Ez a jelentés fontos információt tartalmaz az Ön által fogyasztott ivóvízről. Fordítsa le, vagy beszéljen valakivel, aki megérti

Italian

Questo rapporto contiene informazioni inportanti che riguardano la vostra acqua potabile. Traducetelo, o parlate con una persona qualificata in grado di spiegarvelo.

Japanese

この情報は重要です。
翻訳を依頼してください。

Khmer

(Cambodian) របាយការណ៍នេះមានព័ត៌មានសំខាន់ៗ
សំអ្វីព័ត៌មានច្រើន ។ សូមបកប្រែ
ឬពិគ្រោះជាមួយអ្នកដែលមើលយល់
របាយការណ៍នេះ ។

Korean

이 안내는 매우 중요합니다.
본인을 위해 번역인을 사용하십시오.

Polish

Ta broszura zawiera wazne informacje dotyczace jakosci wody do picia. Przetlumacz zawartosc tej broszury lub skontaktuj sie z osoba ktora pomoze ci w zrozumieniu zawartych informacji.

Portuguese

Este relatório contém informações importantes sobre a água que você bebe. Traduza-o ou converse a respeito dele com alguém que entenda o documento.

Russian

Этот отчет содержит важную информацию о вашей питьевой воды. Переведите его или поговорите с тем, кто это понимает.

Serbian

Tagalog Mahalaga ang impormasyong ito. Mangyaring ipasalin ito.

Thai

รายงานนี้เป็นประโยชน์ด้วยข้อมูลที่สำคัญเกี่ยวกับน้ำดื่มของคุณ หากคุณไม่สามารถเข้าใจเนื้อหาโปรดพูดคุยกับผู้ที่เกี่ยวข้องในรายงานนี้

Urdu

اس رپورٹ میں آب کے پینے کے بارے میں اہم معلومات ہے۔ اس کا ترجمہ کریں، یا کسی ایسے شخص سے بات کریں جو اسے سمجھ سکے۔

Vietnamese

Chi tiết này thật quan trọng.
Xin nhờ người dịch cho quý vị.

APPENDIX B:
Preliminary Title Report



Commonwealth Land Title Company
888 S. Figueroa Street, Suite 2100
Los Angeles, CA 90017
Phone: (800) 432-0706

Commonwealth Land Title Company
888 S. Figueroa St. Suite 2100
Los Angeles, CA 90017

Our File No: 09173266
Title Officer: Eric Gile
e-mail: titleunit27@cltic.com
Phone: (213) 330-3100
Fax:

Attn: **Barbara Laffer**

Your Reference No: 9173266

Property Address: 1417 & 1433 Cole Place, Los Angeles, California

PRELIMINARY REPORT

Dated as of **August 23, 2019** at 7:30 a.m.

In response to the application for a policy of title insurance referenced herein, **Commonwealth Land Title Company** hereby reports that it is prepared to issue, or cause to be issued, as of the date hereof, a policy or policies of title insurance describing the land and the estate or interest therein hereinafter set forth, insuring against loss which may be sustained by reason of any defect, lien or encumbrance not shown or referred to as an exception herein or not excluded from coverage pursuant to the printed Schedules, Conditions and Stipulations or Conditions of said policy forms.

The printed Exceptions and Exclusions from the coverage and Limitations on Covered Risks of said policy or policies are set forth in Attachment One. The policy to be issued may contain an arbitration clause. When the Amount of Insurance is less than that set forth in the arbitration clause, all arbitrable matters shall be arbitrated at the option of either the Company or the Insured as the exclusive remedy of the parties. Limitation on Covered Risks applicable to the CLTA and ALTA Homeowner's Policies of Title Insurance which establish a Deductible Amount and a Maximum Dollar Limit of Liability for certain coverages are also set forth in Attachment One. Copies of the policy forms should be read. They are available from the office which issued this report.

The policy(s) of title insurance to be issued hereunder will be policy(s) of **Commonwealth Land Title Insurance Company**.

Please read the exceptions shown or referred to below and the exceptions and exclusions set forth in Attachment One of this report carefully. The exceptions and exclusions are meant to provide you with notice of matters which are not covered under the terms of the title insurance policy and should be carefully considered. It is important to note that this preliminary report is not a written representation as to the condition of title and may not list all liens, defects, and encumbrances affecting title to the land.

This report (and any supplements or amendments hereto) is issued solely for the purpose of facilitating the issuance of a policy of title insurance and no liability is assumed hereby. If it is desired that liability be assumed prior to the issuance of a policy of title insurance, a Binder or Commitment should be requested.

Order No: 09173266-917-BLB-EGL

SCHEDULE A

The form of policy of title insurance contemplated by this report is:

ALTA Standard Owner's Policy of Title Insurance (6-17-06)

ALTA Extended Loan Policy of Title Insurance (6-17-06)

The estate or interest in the land hereinafter described or referred to covered by this report is:

A FEE

Title to said estate or interest at the date hereof is [vested in:](#)

39 South, LLC, a California limited liability company

The land referred to herein is situated in the County of **Los Angeles**, State of **California**, and is described as follows:

SEE EXHIBIT "A" ATTACHED HERETO AND MADE A PART HEREOF

EXHIBIT “A”

All that certain real property situated in the County of Los Angeles, State of California, described as follows:

PARCEL 1:

LOT 1 AND THE NORTH HALF OF LOT 2 OF THE LANDER TRACT 2, IN THE CITY OF LOS ANGELES, COUNTY OF LOS ANGELES, STATE OF CALIFORNIA, AS PER MAP RECORDED IN [BOOK 4 PAGE 57](#) OF MAPS, IN THE OFFICE OF THE COUNTY RECORDER OF SAID COUNTY.

EXCEPT THEREFROM THE WESTERLY 36 FEET, MORE OR LESS, INCLUDED WITHIN THE LINES OF WILCOX AVENUE, 70 FEET WIDE, AS CONDEMNED FOR STREET PURPOSES BY DECREE ENTERED IN CASE NO. 202550, SUPERIOR COURT OF LOS ANGELES COUNTY.

PARCEL 2:

THE SOUTH ONE-HALF OF LOT 2 AND ALL OF LOT 3 OF LANDER TRACT 2, IN THE CITY OF LOS ANGELES, COUNTY OF LOS ANGELES, STATE OF CALIFORNIA, AS PER MAP RECORDED IN [BOOK 4 PAGE 57](#) OF MAPS, IN THE OFFICE OF THE COUNTY RECORDER OF SAID COUNTY.

EXCEPT THEREFROM THE WESTERLY 36 FEET, MORE OR LESS, INCLUDED WITHIN THE LINES OF WILCOX AVENUE, 70 FEET WIDE, AS CONDEMNED FOR STREET PURPOSES BY DECREE ENTERED IN CASE NO. 202550, SUPERIOR COURT OF LOS ANGELES COUNTY.

PARCEL 3:

LOT 4 OF THE LANDER TRACT 2, IN THE CITY OF LOS ANGELES, COUNTY OF LOS ANGELES, STATE OF CALIFORNIA, AS PER MAP RECORDED IN [BOOK 4 PAGE 57](#) OF MAPS, IN THE OFFICE OF THE COUNTY RECORDER OF SAID COUNTY.

EXCEPT THEREFROM THE WESTERLY 36 FEET, MORE OR LESS, INCLUDED WITHIN THE LINES OF WILCOX AVENUE, 70 FEET WIDE, AS CONDEMNED FOR STREET PURPOSES BY DECREE ENTERED IN CASE NO. 202550, SUPERIOR COURT OF LOS ANGELES.

Assessor's Parcel Number: **[5546-014-013](#) and [5546-014-014](#)**

SCHEDULE B – Section A

The following exceptions will appear in policies when providing standard coverage as outlined below:

1. (a) Taxes or assessments that are not shown as existing liens by the records of any taxing authority that levies taxes or assessments on real property or by the Public Records; (b) proceedings by a public agency that may result in taxes or assessments, or notices of such proceedings, whether or not shown by the records of such agency or by the Public Records.
2. Any facts, rights, interests or claims that are not shown by the Public Records but that could be ascertained by an inspection of the Land or that may be asserted by persons in possession of the Land.
3. Easements, liens or encumbrances, or claims thereof, not shown by the Public Records.
4. Any encroachment, encumbrance, violation, variation or adverse circumstance affecting the Title that would be disclosed by an accurate and complete land survey of the Land and not shown by the Public Records.
5. (a) Unpatented mining claims; (b) reservations or exceptions in patents or in Acts authorizing the issuance thereof; (c) water rights, claims or title to water, whether or not the matters excepted under (a), (b) or (c) are shown by the Public Records.
6. Any lien or right to a lien for services, labor or material not shown by the Public Records.

SCHEDULE B – Section B

At the date hereof Exceptions to coverage in addition to the printed exceptions and exclusions in said policy form would be as follows:

A. Property taxes, which are a lien not yet due and payable, including any assessments collected with taxes to be levied for the fiscal year 2019-2020.

B. The lien of supplemental or escaped assessments of property taxes, if any, made pursuant to the provisions of Chapter 3.5 (commencing with Section 75) or Part 2, Chapter 3, Articles 3 and 4, respectively, of the Revenue and Taxation Code of the State of California as a result of the transfer of title to the vestee named in Schedule A or as a result of changes in ownership or new construction occurring prior to Date of Policy.

1. Water rights, claims or title to water, whether or not disclosed by the public records.

2. An instrument entitled Master Covenant and Agreement

Recording Date: September 26, 2006
Recording No: 06-2142738 Official Records

Reference is hereby made to said document for full particulars.

3. An instrument entitled Master Covenant and Agreement

Recording Date: September 26, 2006
Recording No: 06-2142739 Official Records

Reference is hereby made to said document for full particulars.

4. An instrument entitled Master Covenant and Agreement Regarding On-site BMP Maintenance

Recording Date: January 3, 2007
Recording No: 20070012651 Official Records

Reference is hereby made to said document for full particulars.

5. An instrument entitled Master Covenant and Agreement

Recording Date: January 31, 2007
Recording No: 20070211266 Official Records

Reference is hereby made to said document for full particulars.

6. Covenant and agreement wherein the owners agree to hold said Land as one parcel and not to sell any portion thereof separately. Said covenant is expressed to run with the Land and be binding upon future owners.

Recording Date: January 31, 2007
Recording No.: 20070211267 Official Records

Reference is hereby made to said document for full particulars.

7. An instrument entitled Covenant and Agreement

Executed by: 39 South, LLC
In favor of: City of Los Angeles
Recording Date: December 13, 2007
Recording No: 20072743315 Official Records

Reference is hereby made to said document for full particulars.

8. Please be advised that our search did not disclose any open Deeds of Trust of record. If you should have knowledge of any outstanding obligation, please contact the Title Department immediately for further review prior to closing.
9. Matters which may be disclosed by an inspection and/or by a correct ALTA/NSPS Land Title Survey of said Land that is satisfactory to the Company, and/or by inquiry of the parties in possession thereof.
10. Any rights of the parties in possession of a portion of, or all of, said Land, which rights are not disclosed by the public records.

The Company will require, for review, a full and complete copy of any unrecorded agreement, contract, license and/or lease, together with all supplements, assignments and amendments thereto, before issuing any policy of title insurance without excepting this item from coverage.

The Company reserves the right to except additional items and/or make additional requirements after reviewing said documents.

11. Discrepancies, conflicts in boundary lines, shortage in area, encroachments, or any other matters which a correct survey would disclose and which are not shown by the public records.
12. Any easements not disclosed by the public records as to matters affecting title to real property, whether or not said easements are visible and apparent.

END OF SCHEDULE B EXCEPTIONS

PLEASE REFER TO THE "NOTES AND REQUIREMENTS SECTION" WHICH FOLLOWS FOR INFORMATION NECESSARY TO COMPLETE THIS TRANSACTION

REQUIREMENTS SECTION:

1. Prior to the close of escrow, the Company requires a Statement of Information to be completed by the following party(s),

Party(s): All Parties and General Partners

The Company reserves the right to add additional items or make further requirements after review of the requested Statement of Information.

2. The Company will require the following documents for review prior to the issuance of any title insurance predicated upon a conveyance or encumbrance from the entity named below:

Limited Liability Company: 39 South, LLC, a California limited liability company

- a) A copy of its operating agreement, if any, and all amendments, supplements and/or modifications thereto, certified by the appropriate manager or member.
 - b) If a domestic Limited Liability Company, a copy of its Articles of Organization and all amendments thereto with the appropriate filing stamps.
 - c) If the Limited Liability Company is member-managed, a full and complete current list of members certified by the appropriate manager or member.
 - d) A current dated certificate of good standing from the proper governmental authority of the state in which the entity is currently domiciled.
 - e) If less than all members, or managers, as appropriate, will be executing the closing documents, furnish evidence of the authority of those signing.
 - f) If Limited Liability Company is a Single Member Entity, a Statement of Information for the Single Member will be required.
 - g) Each member and manager of the LLC without an Operating Agreement must execute in the presence of a notary public the Certificate of California LLC (Without an Operating Agreement) Status and Authority form.
3. Unrecorded matters which may be disclosed by an Owner's Affidavit or Declaration. A form of the Owner's Affidavit/Declaration is attached to this Preliminary Report/Commitment. This Affidavit/Declaration is to be completed by the record owner of the land and submitted for review prior to the closing of this transaction. Your prompt attention to this requirement will help avoid delays in the closing of this transaction. Thank you.

The Company reserves the right to add additional items or make further requirements after review of the requested Affidavit/Declaration.

INFORMATIONAL NOTES SECTION

1. The information on the attached plat is provided for your convenience as a guide to the general location of the subject property. The accuracy of this plat is not guaranteed, nor is it a part of any policy, report or guarantee to which it may be attached.
2. For wiring Instructions please contact your Title Officer or Title Company Escrow officer.
3. Notice: Please be aware that due to the conflict between federal and state laws concerning the cultivation, distribution, manufacture or sale of marijuana, the Company is not able to close or insure any transaction involving Land that is associated with these activities.
4. Pursuant to Government Code Section 27388.1, as amended and effective as of 1-1-2018, a Documentary Transfer Tax (DTT) Affidavit may be required to be completed and submitted with each document when DTT is being paid or when an exemption is being claimed from paying the tax. If a governmental agency is a party to the document, the form will not be required. DTT Affidavits may be available at a Tax Assessor-County Clerk-Recorder.
5. Note: The policy of title insurance will include an arbitration provision. The Company or the insured may demand arbitration. Arbitrable matters may include, but are not limited to, any controversy or claim between the Company and the insured arising out of or relating to this policy, any service of the Company in connection with its issuance or the breach of a policy provision or other obligation. Please ask your escrow or title officer for a sample copy of the policy to be issued if you wish to review the arbitration provisions and any other provisions pertaining to your Title Insurance coverage.
6. Due to the special requirements of SB 50 (California Public Resources Code Section 8560 et seq.), any transaction that includes the conveyance of title by an agency of the United States must be approved in advance by the Company's State Counsel, Regional Counsel, or one of their designees.
7. Note: None of the items shown in this report will cause the Company to decline to attach ALTA Endorsement Form 9 to an Extended Coverage Loan Policy, when issued.
8. Note: The Company is not aware of any matters which would cause it to decline to attach CLTA Endorsement Form 116 indicating that there is located on said Land commercial/industrial property, known as 1417 & 1433 Cole Place, City of Los Angeles, CA, to an Extended Coverage Loan Policy.
9. Note: There are NO conveyances affecting said Land recorded within 24 months of the date of this report.
10. Note: Property taxes, including any personal property taxes and any assessments collected with taxes, are paid. For proration purposes the amounts were:

| | |
|-------------------------|--------------|
| Tax Identification No.: | 5546-014-013 |
| Fiscal Year: | 2018-2019 |
| 1st Installment: | \$55,544.48 |
| 2nd Installment: | \$55,544.47 |
| Exemption: | 0.00 |
| Code Area: | 00200 |

Affects: A portion of the Land described herein.

Order No: 09173266-917-BLB-EGL

11. Note: Property taxes, including any personal property taxes and any assessments collected with taxes, are paid. For proration purposes the amounts were:

| | |
|-------------------------|--------------|
| Tax Identification No.: | 5546-014-014 |
| Fiscal Year: | 2018-2019 |
| 1st Installment: | \$18,444.20 |
| 2nd Installment: | \$18,444.19 |
| Exemption: | 0.00 |
| Code Area: | 00200 |

Affects: A portion of the Land described herein.

Typist: 2sm

Date Typed: September 13, 2019

ATTACHMENT ONE
CALIFORNIA LAND TITLE ASSOCIATION
STANDARD COVERAGE POLICY – 1990
EXCLUSIONS FROM COVERAGE

The following matters are expressly excluded from the coverage of this policy and the Company will not pay loss or damage, costs, attorneys' fees or expenses which arise by reason of:

1. (a) Any law, ordinance or governmental regulation (including but not limited to building or zoning laws, ordinances, or regulations) restricting, regulating, prohibiting or relating (i) the occupancy, use, or enjoyment of the land; (ii) the character, dimensions or location of any improvement now or hereafter erected on the land; (iii) a separation in ownership or a change in the dimensions or area of the land or any parcel of which the land is or was a part; or (iv) environmental protection, or the effect of any violation of these laws, ordinances or governmental regulations, except to the extent that a notice of the enforcement thereof or a notice of a defect, lien, or encumbrance resulting from a violation or alleged violation affecting the land has been recorded in the public records at Date of Policy.
- (b) Any governmental police power not excluded by (a) above, except to the extent that a notice of the exercise thereof or notice of a defect, lien or encumbrance resulting from a violation or alleged violation affecting the land has been recorded in the public records at Date of Policy.
2. Rights of eminent domain unless notice of the exercise thereof has been recorded in the public records at Date of Policy, but not excluding from coverage any taking which has occurred prior to Date of Policy which would be binding on the rights of a purchaser for value without knowledge.
3. Defects, liens, encumbrances, adverse claims or other matters:
 - (a) whether or not recorded in the public records at Date of Policy, but created, suffered, assumed or agreed to by the insured claimant;
 - (b) not known to the Company, not recorded in the public records at Date of Policy, but known to the insured claimant and not disclosed in writing to the Company by the insured claimant prior to the date the insured claimant became an insured under this policy;
 - (c) resulting in no loss or damage to the insured claimant;
 - (d) attaching or created subsequent to Date of Policy; or
 - (e) resulting in loss or damage which would not have been sustained if the insured claimant had paid value for the insured mortgage or for the estate or interest insured by this policy.
4. Unenforceability of the lien of the insured mortgage because of the inability or failure of the insured at Date of Policy, or the inability or failure of any subsequent owner of the indebtedness, to comply with the applicable doing business laws of the state in which the land is situated.
5. Invalidity or unenforceability of the lien of the insured mortgage, or claim thereof, which arises out of the transaction evidenced by the insured mortgage and is based upon usury or any consumer credit protection or truth in lending law.
6. Any claim, which arises out of the transaction vesting in the insured the estate of interest insured by this policy or the transaction creating the interest of the insured lender, by reason of the operation of federal bankruptcy, state insolvency or similar creditors' rights laws.

EXCEPTIONS FROM COVERAGE - SCHEDULE B, PART I

This policy does not insure against loss or damage (and the Company will not pay costs, attorneys' fees or expenses) which arise by reason of:

1. Taxes or assessments which are not shown as existing liens by the records of any taxing authority that levies taxes or assessments on real property or by the public records.

Proceedings by a public agency which may result in taxes or assessments, or notices of such proceedings, whether or not shown by the records of such agency or by the public records.
2. Any facts, rights, interests, or claims which are not shown by the public records but which could be ascertained by an inspection of the land or which may be asserted by persons in possession thereof.
3. Easements, liens or encumbrances, or claims thereof, not shown by the public records.
4. Discrepancies, conflicts in boundary lines, shortage in area, encroachments, or any other facts which a correct survey would disclose, and which are not shown by the public records.
5. (a) Unpatented mining claims; (b) reservations or exceptions in patents or in Acts authorizing the issuance thereof; (c) water rights, claims or title to water, whether or not the matters excepted under (a), (b) or (c) are shown by the public records.
6. Any lien or right to a lien for services, labor or material not shown by the public records.

CLTA HOMEOWNER'S POLICY OF TITLE INSURANCE (12-02-13)
ALTA HOMEOWNER'S POLICY OF TITLE INSURANCE

EXCLUSIONS

In addition to the Exceptions in Schedule B, You are not insured against loss, costs, attorneys' fees, and expenses resulting from:

1. Governmental police power, and the existence or violation of those portions of any law or government regulation concerning:
 - a. building;
 - b. zoning;
 - c. land use;
 - d. improvements on the Land;
 - e. land division; and
 - f. environmental protection.This Exclusion does not limit the coverage described in Covered Risk 8.a., 14, 15, 16, 18, 19, 20, 23 or 27.
2. The failure of Your existing structures, or any part of them, to be constructed in accordance with applicable building codes. This Exclusion does not limit the coverage described in Covered Risk 14 or 15.
3. The right to take the Land by condemning it. This Exclusion does not limit the coverage described in Covered Risk 17.
4. Risks:
 - a. that are created, allowed, or agreed to by You, whether or not they are recorded in the Public Records;
 - b. that are Known to You at the Policy Date, but not to Us, unless they are recorded in the Public Records at the Policy Date;
 - c. that result in no loss to You; or
 - d. that first occur after the Policy Date - this does not limit the coverage described in Covered Risk 7, 8.e., 25, 26, 27 or 28.
5. Failure to pay value for Your Title.
6. Lack of a right:
 - a. to any land outside the area specifically described and referred to in paragraph 3 of Schedule A; and

- b. in streets, alleys, or waterways that touch the Land.
This Exclusion does not limit the coverage described in Covered Risk 11 or 21.
- 7. The transfer of the Title to You is invalid as a preferential transfer or as a fraudulent transfer or conveyance under federal bankruptcy, state insolvency, or similar creditors' rights laws.
- 8. Contamination, explosion, fire, flooding, vibration, fracturing, earthquake, or subsidence.
- 9. Negligence by a person or an Entity exercising a right to extract or develop minerals, water, or any other substances.

LIMITATIONS ON COVERED RISKS

Your insurance for the following Covered Risks is limited on the Owner's Coverage Statement as follows:

- For Covered Risk 16, 18, 19, and 21 Your Deductible Amount and Our Maximum Dollar Limit of Liability shown in Schedule A.

The deductible amounts and maximum dollar limits shown on Schedule A are as follows:

| | Your Deductible Amount | Our Maximum Dollar Limit of Liability |
|------------------|--|---------------------------------------|
| Covered Risk 16: | 1.00% % of Policy Amount Shown in Schedule A or \$2,500.00 (whichever is less) | \$ 10,000.00 |
| Covered Risk 18: | 1.00% % of Policy Amount Shown in Schedule A or \$5,000.00 (whichever is less) | \$ 25,000.00 |
| Covered Risk 19: | 1.00% of Policy Amount Shown in Schedule A or \$5,000.00 (whichever is less) | \$ 25,000.00 |
| Covered Risk 21: | 1.00% of Policy Amount Shown in Schedule A or \$2,500.00 (whichever is less) | \$ 5,000.00 |

2006 ALTA LOAN POLICY (06-17-06)

EXCLUSIONS FROM COVERAGE

The following matters are expressly excluded from the coverage of this policy, and the Company will not pay loss or damage, costs, attorneys' fees, or expenses that arise by reason of:

1. (a) Any law, ordinance, permit, or governmental regulation (including those relating to building and zoning) restricting, regulating, prohibiting, or relating to
 - (i) the occupancy, use, or enjoyment of the Land;
 - (ii) the character, dimensions, or location of any improvement erected on the Land;
 - (iii) the subdivision of land; or
 - (iv) environmental protection;
 or the effect of any violation of these laws, ordinances, or governmental regulations. This Exclusion 1(a) does not modify or limit the coverage provided under Covered Risk 5.
- (b) Any governmental police power. This Exclusion 1(b) does not modify or limit the coverage provided under Covered Risk 6.
2. Rights of eminent domain. This Exclusion does not modify or limit the coverage provided under Covered Risk 7 or 8.
3. Defects, liens, encumbrances, adverse claims, or other matters
 - (a) created, suffered, assumed, or agreed to by the Insured Claimant;
 - (b) not Known to the Company, not recorded in the Public Records at Date of Policy, but Known to the Insured Claimant and not disclosed in writing to the Company by the Insured Claimant prior to the date the Insured Claimant became an Insured under this policy;
 - (c) resulting in no loss or damage to the Insured Claimant;
 - (d) attaching or created subsequent to Date of Policy (however, this does not modify or limit the coverage provided under Covered Risk 11, 13 or 14); or
 - (e) resulting in loss or damage that would not have been sustained if the Insured Claimant had paid value for the Insured Mortgage.
4. Unenforceability of the lien of the Insured Mortgage because of the inability or failure of an Insured to comply with applicable doing-business laws of the state where the Land is situated.
5. Invalidity or unenforceability in whole or in part of the lien of the Insured Mortgage that arises out of the transaction evidenced by the Insured Mortgage and is based upon usury or any consumer credit protection or truth-in-lending law.
6. Any claim, by reason of the operation of federal bankruptcy, state insolvency, or similar creditors' rights laws, that the transaction creating the lien of the Insured Mortgage, is
 - (a) a fraudulent conveyance or fraudulent transfer, or
 - (b) a preferential transfer for any reason not stated in Covered Risk 13(b) of this policy.
7. Any lien on the Title for real estate taxes or assessments imposed by governmental authority and created or attaching between Date of Policy and the date of recording of the Insured Mortgage in the Public Records. This Exclusion does not modify or limit the coverage provided under Covered Risk 11(b).

The above policy form may be issued to afford either Standard Coverage or Extended Coverage. In addition to the above Exclusions from Coverage, the Exceptions from Coverage in a Standard Coverage policy will also include the following Exceptions from Coverage:

EXCEPTIONS FROM COVERAGE

(Except as provided in Schedule B - Part II, (t) or (T) this policy does not insure against loss or damage, and the Company will not pay costs, attorneys' fees or expenses, that arise by reason of:

(PART I

(The above policy form may be issued to afford either Standard Coverage or Extended Coverage. In addition to the above Exclusions from Coverage, the Exceptions from Coverage in a Standard Coverage policy will also include the following Exceptions from Coverage:

1. (a) Taxes or assessments that are not shown as existing liens by the records of any taxing authority that levies taxes or assessments on real property or by the Public Records; (b) proceedings by a public agency that may result in taxes or assessments, or notices of such proceedings, whether or not shown by the records of such agency or by the Public Records.
2. Any facts, rights, interests, or claims that are not shown by the Public Records but that could be ascertained by an inspection of the Land or that may be asserted by persons in possession of the Land.
3. Easements, liens or encumbrances, or claims thereof, not shown by the Public Records.

Order No: 09173266-917-BLB-EGL

4. Any encroachment, encumbrance, violation, variation, or adverse circumstance affecting the Title that would be disclosed by an accurate and complete land survey of the Land and not shown by the Public Records.
5. (a) Unpatented mining claims; (b) reservations or exceptions in patents or in Acts authorizing the issuance thereof; (c) water rights, claims or title to water, whether or not the matters excepted under (a), (b), or (c) are shown by the Public Records.
6. Any lien or right to a lien for services, labor or material not shown by the Public Records.

PART II

In addition to the matters set forth in Part I of this Schedule, the Title is subject to the following matters, and the Company insures against loss or damage sustained in the event that they are not subordinate to the lien of the Insured Mortgage:)

2006 ALTA OWNER'S POLICY (06-17-06)

EXCLUSIONS FROM COVERAGE

The following matters are expressly excluded from the coverage of this policy, and the Company will not pay loss or damage, costs, attorneys' fees, or expenses that arise by reason of:

1. (a) Any law, ordinance, permit, or governmental regulation (including those relating to building and zoning) restricting, regulating, prohibiting, or relating to
 - (i) the occupancy, use, or enjoyment of the Land;
 - (ii) the character, dimensions, or location of any improvement erected on the Land;
 - (iii) the subdivision of land; or
 - (iv) environmental protection;or the effect of any violation of these laws, ordinances, or governmental regulations. This Exclusion 1(a) does not modify or limit the coverage provided under Covered Risk 5.
- (b) Any governmental police power. This Exclusion 1(b) does not modify or limit the coverage provided under Covered Risk 6.
2. Rights of eminent domain. This Exclusion does not modify or limit the coverage provided under Covered Risk 7 or 8.
3. Defects, liens, encumbrances, adverse claims, or other matters
 - (a) created, suffered, assumed, or agreed to by the Insured Claimant;
 - (b) not Known to the Company, not recorded in the Public Records at Date of Policy, but Known to the Insured Claimant and not disclosed in writing to the Company by the Insured Claimant prior to the date the Insured Claimant became an Insured under this policy;
 - (c) resulting in no loss or damage to the Insured Claimant;
 - (d) attaching or created subsequent to Date of Policy (however, this does not modify or limit the coverage provided under Covered Risk 9 and 10); or
 - (e) resulting in loss or damage that would not have been sustained if the Insured Claimant had paid value for the Title.
4. Any claim, by reason of the operation of federal bankruptcy, state insolvency, or similar creditors' rights laws, that the transaction vesting the Title as shown in Schedule A, is
 - (a) a fraudulent conveyance or fraudulent transfer; or
 - (b) a preferential transfer for any reason not stated in Covered Risk 9 of this policy.
5. Any lien on the Title for real estate taxes or assessments imposed by governmental authority and created or attaching between Date of Policy and the date of recording of the deed or other instrument of transfer in the Public Records that vests Title as shown in Schedule A.

The above policy form may be issued to afford either Standard Coverage or Extended Coverage. In addition to the above Exclusions from Coverage, the Exceptions from Coverage in a Standard Coverage policy will also include the following Exceptions from Coverage:

EXCEPTIONS FROM COVERAGE

This policy does not insure against loss or damage, and the Company will not pay costs, attorneys' fees or expenses, that arise by reason of:

(The above policy form may be issued to afford either Standard Coverage or Extended Coverage. In addition to the above Exclusions from Coverage, the Exceptions from Coverage in a Standard Coverage policy will also include the following Exceptions from Coverage:

1. (a) Taxes or assessments that are not shown as existing liens by the records of any taxing authority that levies taxes or assessments on real property or by the Public Records; (b) proceedings by a public agency that may result in taxes or assessments, or notices of such proceedings, whether or not shown by the records of such agency or by the Public Records.
2. Any facts, rights, interests, or claims that are not shown in the Public Records but that could be ascertained by an inspection of the Land or that may be asserted by persons in possession of the Land.
3. Easements, liens or encumbrances, or claims thereof, not shown by the Public Records.
4. Any encroachment, encumbrance, violation, variation, or adverse circumstance affecting the Title that would be disclosed by an accurate and complete land survey of the Land and that are not shown by the Public Records.
5. (a) Unpatented mining claims; (b) reservations or exceptions in patents or in Acts authorizing the issuance thereof; (c) water rights, claims or title to water, whether or not the matters excepted under (a), (b), or (c) are shown by the Public Records.
6. Any lien or right to a lien for services, labor or material not shown by the Public Records.
7. (Variable exceptions such as taxes, easements, CC&R's, etc. shown here.)

ALTA EXPANDED COVERAGE RESIDENTIAL LOAN POLICY (12-02-13)

EXCLUSIONS FROM COVERAGE

The following matters are expressly excluded from the coverage of this policy and the Company will not pay loss or damage, costs, attorneys' fees or expenses which arise by reason of:

1. (a) Any law, ordinance, permit, or governmental regulation (including those relating to building and zoning) restricting, regulating, prohibiting, or relating to
 - (i) the occupancy, use, or enjoyment of the Land;
 - (ii) the character, dimensions, or location of any improvement erected on the Land;
 - (iii) the subdivision of land; or
 - (iv) environmental protection;or the effect of any violation of these laws, ordinances, or governmental regulations. This Exclusion 1(a) does not modify or limit the coverage provided under Covered Risk 5, 6, 13(c), 13(d), 14 or 16.
- (b) Any governmental police power. This Exclusion 1(b) does not modify or limit the coverage provided under Covered Risk 5, 6, 13(c), 13(d), 14 or 16.

Order No: 09173266-917-BLB-EGL

2. Rights of eminent domain. This Exclusion does not modify or limit the coverage provided under Covered Risk 7 or 8.
3. Defects, liens, encumbrances, adverse claims, or other matters
 - (a) created, suffered, assumed, or agreed to by the Insured Claimant;
 - (b) not Known to the Company, not recorded in the Public Records at Date of Policy, but Known to the Insured Claimant and not disclosed in writing to the Company by the Insured Claimant prior to the date the Insured Claimant became an Insured under this policy;
 - (c) resulting in no loss or damage to the Insured Claimant;
 - (d) attaching or created subsequent to Date of Policy (however, this does not modify or limit the coverage provided under Covered Risk 11, 16, 17, 18, 19, 20, 21, 22, 23, 24, 27 or 28); or
 - (e) resulting in loss or damage that would not have been sustained if the Insured Claimant had paid value for the Insured Mortgage.
4. Unenforceability of the lien of the Insured Mortgage because of the inability or failure of an Insured to comply with applicable doing-business laws of the state where the Land is situated.
5. Invalidity or unenforceability in whole or in part of the lien of the Insured Mortgage that arises out of the transaction evidenced by the Insured Mortgage and is based upon usury, or any consumer credit protection or truth-in-lending law. This Exclusion does not modify or limit the coverage provided in Covered Risk 26.
6. Any claim of invalidity, unenforceability or lack of priority of the lien of the Insured Mortgage as to Advances or modifications made after the Insured has Knowledge that the vestee shown in Schedule A is no longer the owner of the estate or interest covered by this policy. This Exclusion does not modify or limit the coverage provided in Covered Risk 11.
7. Any lien on the Title for real estate taxes or assessments imposed by governmental authority and created or attaching subsequent to Date of Policy. This Exclusion does not modify or limit the coverage provided in Covered Risk 11(b) or 25.
8. The failure of the residential structure, or any portion of it, to have been constructed before, on or after Date of Policy in accordance with applicable building codes. This Exclusion does not modify or limit the coverage provided in Covered Risk 5 or 6.
9. Any claim, by reason of the operation of federal bankruptcy, state insolvency, or similar creditors' rights laws, that the transaction creating the lien of the Insured Mortgage, is
 - (a) a fraudulent conveyance or fraudulent transfer, or
 - (b) a preferential transfer for any reason not stated in Covered Risk 27(b) of this policy.
10. Contamination, explosion, fire, flooding, vibration, fracturing, earthquake, or subsidence.
11. Negligence by a person or an Entity exercising a right to extract or develop minerals, water, or any other substances.

Notice of Available Discounts

Pursuant to Section 2355.3 in Title 10 of the California Code of Regulations Fidelity National Financial, Inc. and its subsidiaries ("FNF") must deliver a notice of each discount available under our current rate filing along with the delivery of escrow instructions, a preliminary report or commitment. Please be aware that the provision of this notice does not constitute a waiver of the consumer's right to be charged the filed rate. As such, your transaction may not qualify for the below discounts.

You are encouraged to discuss the applicability of one or more of the below discounts with a Company representative. These discounts are generally described below; consult the rate manual for a full description of the terms, conditions and requirements for such discount. These discounts only apply to transactions involving services rendered by the FNF Family of Companies. This notice only applies to transactions involving property improved with a one-to-four family residential dwelling.

FNF Underwritten Title Company
LTC – Lawyers Title Company

FNF Underwriter
CLTIC – Commonwealth Land Title Insurance Co.

Available Discounts

DISASTER LOANS (CLTIC)

The charge for a Lender's Policy (Standard or Extended coverage) covering the financing or refinancing by an owner of record, within 24 months of the date of a declaration of a disaster area by the government of the United States or the State of California on any land located in said area, which was partially or totally destroyed in the disaster, will be 50% of the appropriate title insurance rate.

EMPLOYEE RATE (LTC and CLTIC)

No charge shall be made to employees (including employees on approved retirement) of the Company or its underwritten, subsidiary or affiliated title companies for policies or escrow services in connection with financing, refinancing, sale or purchase of the employees' bona fide home property. Waiver of such charges is authorized only in connection with those costs which the employee would be obligated to pay, by established custom, as a party to the transaction.

Wire Fraud Alert

This Notice is not intended to provide legal or professional advice. If you have any questions, please consult with a lawyer.

All parties to a real estate transaction are targets for wire fraud and many have lost hundreds of thousands of dollars because they simply relied on the wire instructions received via email, without further verification. **If funds are to be wired in conjunction with this real estate transaction, we strongly recommend verbal verification of wire instructions through a known, trusted phone number prior to sending funds.**

In addition, the following non-exclusive self-protection strategies are recommended to minimize exposure to possible wire fraud.

- **NEVER RELY** on emails purporting to change wire instructions. Parties to a transaction rarely change wire instructions in the course of a transaction.
- **ALWAYS VERIFY** wire instructions, specifically the ABA routing number and account number, by calling the party who sent the instructions to you. **DO NOT** use the phone number provided in the email containing the instructions, use phone numbers you have called before or can otherwise verify. **Obtain the phone number of relevant parties to the transaction as soon as an escrow account is opened.** **DO NOT** send an email to verify as the email address may be incorrect or the email may be intercepted by the fraudster.
- **USE COMPLEX EMAIL PASSWORDS** that employ a combination of mixed case, numbers, and symbols. Make your passwords greater than eight (8) characters. Also, change your password often and do **NOT** reuse the same password for other online accounts.
- **USE MULTI-FACTOR AUTHENTICATION** for email accounts. Your email provider or IT staff may have specific instructions on how to implement this feature.

For more information on wire-fraud scams or to report an incident, please refer to the following links:

Federal Bureau of Investigation:
<http://www.fbi.gov>

Internet Crime Complaint Center:
<http://www.ic3.gov>

FIDELITY NATIONAL FINANCIAL, INC. PRIVACY NOTICE

Fidelity National Financial, Inc. and its majority-owned subsidiary companies (collectively, “FNF,” “our,” or “we”) respect and are committed to protecting your privacy. This Privacy Notice explains how we collect, use, and protect personal information, when and to whom we disclose such information, and the choices you have about the use and disclosure of that information.

Types of Information Collected

We may collect two types of information from you: Personal Information and Browsing Information.

Personal Information. FNF may collect the following categories of Personal Information:

- contact information (e.g., name, address, phone number, email address);
- demographic information (e.g., date of birth, gender, marital status);
- identity information (e.g., Social Security Number, driver’s license, passport, or other government ID number);
- financial account information (e.g., loan or bank account information); and
- other personal information necessary to provide products or services to you.

Browsing Information. FNF may automatically collect the following types of Browsing Information when you access an FNF website, online service, or application (each an “FNF Website”) from your Internet browser, computer, and/or mobile device:

- Internet Protocol (IP) address and operating system;
- browser version, language, and type;
- domain name system requests; and
- browsing history on the FNF Website, such as date and time of your visit to the FNF Website and visits to the pages within the FNF Website

How Personal Information is Collected

We may collect Personal Information about you from:

- information we receive from you on applications or other forms;
- information about your transactions with FNF, our affiliates, or others; and
- information we receive from consumer reporting agencies and/or governmental entities, either directly from these entities or through others.

How Browsing Information is Collected

If you visit or use an FNF Website, Browsing Information may be collected during your visit. Like most websites, our servers automatically log each visitor to the FNF Website and may collect the Browsing Information described above. We use Browsing Information for system administration, troubleshooting, fraud investigation, and to improve our websites. Browsing Information generally does not reveal anything personal about you, though if you have created a user account for an FNF Website and are logged into that account, the FNF Website may be able to link certain browsing activity to your user account.

Other Online Specifics

Cookies. When you visit an FNF Website, a “cookie” may be sent to your computer. A cookie is a small piece of data that is sent to your Internet browser from a web server and stored on your computer’s hard drive. Information gathered using cookies helps us improve your user experience. For example, a cookie can help the website load properly or can customize the display page based on your browser type and user preferences. You can choose whether or not to accept cookies by changing your Internet browser settings. Be aware that doing so may impair or limit some functionality of the FNF Website.

Web Beacons. We use web beacons to determine when and how many times a page has been viewed. This information is used to improve our websites.

Do Not Track. Currently our FNF Websites do not respond to “Do Not Track” features enabled through your browser.

Links to Other Sites. FNF Websites may contain links to other websites. FNF is not responsible for the privacy practices or the content of any of those other websites. We advise you to read the privacy policy of every website you visit.

Use of Personal Information

FNF uses Personal Information for three main purposes:

- To provide products and services to you or in connection with a transaction involving you.
- To improve our products and services.
- To communicate with you about our, our affiliates’, and third parties’ products and services, jointly or independently.

When Information Is Disclosed

We may make disclosures of your Personal Information and Browsing Information in the following circumstances:

- to enable us to detect or prevent criminal activity, fraud, material misrepresentation, or nondisclosure;
- to nonaffiliated service providers who provide or perform services or functions on our behalf and who agree to use the information only to provide such services or functions;

- to nonaffiliated third party service providers with whom we perform joint marketing, pursuant to an agreement with them to jointly market financial products or services to you;
- to law enforcement or authorities in connection with an investigation, or in response to a subpoena or court order; or
- in the good-faith belief that such disclosure is necessary to comply with legal process or applicable laws, or to protect the rights, property, or safety of FNF, its customers, or the public.

The law does not require your prior authorization and does not allow you to restrict the disclosures described above. Additionally, we may disclose your information to third parties for whom you have given us authorization or consent to make such disclosure. We do not otherwise share your Personal Information or Browsing Information with nonaffiliated third parties, except as required or permitted by law.

We reserve the right to transfer your Personal Information, Browsing Information, and any other information, in connection with the sale or other disposition of all or part of the FNF business and/or assets, or in the event of bankruptcy, reorganization, insolvency, receivership, or an assignment for the benefit of creditors. By submitting Personal Information and/or Browsing Information to FNF, you expressly agree and consent to the use and/or transfer of the foregoing information in connection with any of the above described proceedings.

Please see “**Choices With Your Information**” to learn the disclosures you can restrict.

Security of Your Information

We maintain physical, electronic, and procedural safeguards to guard your Personal Information. We limit access to nonpublic personal information about you to employees who need to know that information to do their job. When we provide Personal Information to others as discussed in this Privacy Notice, we expect that they process such information in compliance with our Privacy Notice and in compliance with applicable privacy laws.

Choices With Your Information

If you do not want FNF to share your information with our affiliates to directly market to you, you may send an “opt out” request by email, phone, or physical mail as directed at the end of this Privacy Notice. We do not share your Personal Information with nonaffiliates for their use to direct market to you.

Whether you submit Personal Information or Browsing Information to FNF is entirely up to you. If you decide not to submit Personal Information or Browsing Information, FNF may not be able to provide certain services or products to you.

For California Residents: We will not share your Personal Information and Browsing Information with nonaffiliated third parties, except as permitted by California law.

For Nevada Residents: You may be placed on our internal Do Not Call List by calling (888) 934-3354 or by contacting us via the information set forth at the end of this Privacy Notice. Nevada law requires that we also provide you with the following contact information: Bureau of Consumer Protection, Office of the Nevada Attorney General, 555 E. Washington St., Suite 3900, Las Vegas, NV 89101; Phone number: (702) 486-3132; email: BCPINFO@ag.state.nv.us.

For Oregon Residents: We will not share your Personal Information and Browsing Information with nonaffiliated third parties for marketing purposes, except after you have been informed by us of such sharing and had an opportunity to indicate that you do not want a disclosure made for marketing purposes.

For Vermont Residents: We will not share information about your creditworthiness to our affiliates and will not disclose your personal information, financial information, credit report, or health information to nonaffiliated third parties to market to you, other than as permitted by Vermont law, unless you authorize us to make those disclosures.

Information From Children

The FNF Websites are meant for adults and are not intended or designed to attract persons under the age of eighteen (18). We do not collect Personal Information from any person that we know to be under the age of thirteen (13) without permission from a parent or guardian.

International Users

FNF’s headquarters is located within the United States. If you reside outside the United States and choose to provide Personal Information or Browsing Information to us, please note that we may transfer that information outside of your country of residence for any of the purposes described in this Privacy Notice. By providing FNF with your Personal Information and/or Browsing Information, you consent to our collection, transfer, and use of such information in accordance with this Privacy Notice.

FNF Website Services for Mortgage Loans

Certain FNF companies provide services to mortgage loan servicers, including hosting websites that collect customer information on behalf of mortgage loan servicers (the “Service Websites”). The Service Websites may contain links to both this Privacy Notice and the mortgage loan servicer or lender’s privacy notice. The sections of this Privacy Notice titled When Information is Disclosed, Choices with Your Information, and Accessing and Correcting Information do not apply to the Service Websites. The mortgage loan servicer or lender’s privacy notice governs use, disclosure, and access to your Personal Information. FNF does not share Personal Information collected through the Service Websites, except (1) as required or authorized by contract with the mortgage loan servicer or lender, or (2) as required by law or in the good-faith belief that such disclosure is necessary to comply with a legal process or applicable law, to enforce this Privacy Notice, or to protect the rights, property, or safety of FNF or the public.

Your Consent To This Privacy Notice; Notice Changes

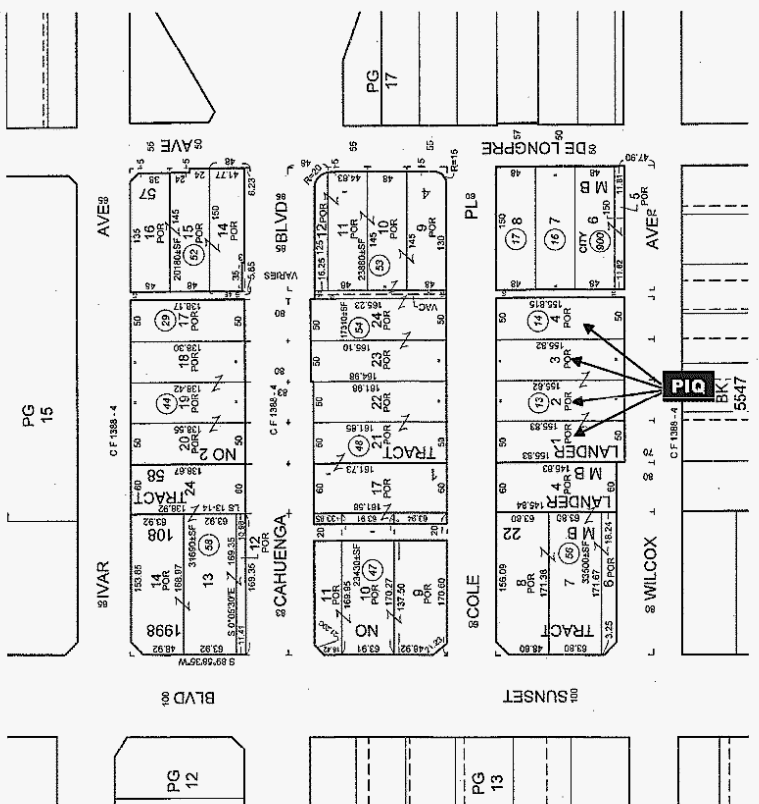
By submitting Personal Information and/or Browsing Information to FNF, you consent to the collection and use of the information in accordance with this Privacy Notice. We may change this Privacy Notice at any time. The revised Privacy Notice, showing the new revision date, will be posted on the FNF Website. Each time you provide information to us following any amendment of this Privacy Notice, your provision of information to us will signify your assent to and acceptance of the terms of the revised Privacy Notice for all previously collected information and information collected from you in the future. We may use comments, information or feedback that you submit to us in any manner that we may choose without notice or compensation to you.

Accessing and Correcting Information; Contact Us

If you have questions, would like to access or correct your Personal Information, or want to opt-out of information sharing for affiliate marketing, send your requests via email to privacy@fnf.com, by phone to (888) 934-3354, or by mail to:

Fidelity National Financial, Inc.
601 Riverside Avenue
Jacksonville, Florida 32204
Attn: Chief Privacy Officer

2007



This map/plat is being furnished as an aid in locating the herein described Land in relation to adjoining streets, natural boundaries and other land, and is not a survey of the land depicted. Except to the extent a policy of title insurance is expressly modified by endorsement, if any, the Company does not insure dimensions, distances, location of easements, acreage or other matters shown thereon.

OWNER'S DECLARATION

The undersigned hereby declares as follows:

1. (Fill in the applicable paragraph and strike the other)
 - a. Declarant ("Owner") is the owner or lessee, as the case may be, of certain premises located at _____, further described as follows: See Preliminary Report/Commitment No. **09173266-917-BLB-EGL** for full legal description (the "Land").
 - b. Declarant is the _____ of _____ ("Owner"), which is the owner or lessee, as the case may be, of certain premises located at _____, further described as follows: See Preliminary Report/Commitment No. **09173266-917-BLB-EGL** for full legal description (the "Land").
2. (Fill in the applicable paragraph and strike the other)
 - a. During the period of six months immediately preceding the date of this declaration no work has been done, no surveys or architectural or engineering plans have been prepared, and no materials have been furnished in connection with the erection, equipment, repair, protection or removal of any building or other structure on the Land or in connection with the improvement of the Land in any manner whatsoever.
 - b. During the period of six months immediately preceding the date of this declaration certain work has been done and materials furnished in connection with _____ upon the Land in the approximate total sum of \$ _____, but no work whatever remains to be done and no materials remain to be furnished to complete the construction in full compliance with the plans and specifications, nor are there any unpaid bills incurred for labor and materials used in making such improvements or repairs upon the Land, or for the services of architects, surveyors or engineers, except as follows: _____. Owner, by the undersigned Declarant, agrees to and does hereby indemnify and hold harmless **Commonwealth Land Title Company** against any and all claims arising therefrom.
3. Owner has not previously conveyed the Land; is not a debtor in bankruptcy (and if a partnership, the general partner thereof is not a debtor in bankruptcy); and has not received notice of any pending court action affecting the title to the Land.
4. Except as shown in the above-referenced Preliminary Report/Commitment, there are no unpaid or unsatisfied mortgages, deeds of trust, Uniform Commercial Code financing statements, regular assessments, or taxes that constitute a lien against the Land or that affect the Land but have not been recorded in the public records.
5. The Land is currently in use as _____; _____ occupy/occupies the Land; and the following are all of the leases or other occupancy rights affecting the Land:

6. There are no other persons or entities that assert an ownership interest in the Land, nor are there unrecorded easements, claims of easement, or boundary disputes that affect the Land.
7. There are no outstanding options to purchase or rights of first refusal affecting the Land.
8. There are no material violations of any current, enforceable covenant affecting the Property and the Undersigned has received no written notice from any third party claiming that there is a present violation of any current, enforceable covenant affecting the Property.

This declaration is made with the intention that **Commonwealth Land Title Company** and **Commonwealth Land Title Insurance Company** (the "Company") and its policy issuing agents will rely upon it in issuing their title insurance policies and endorsements. Owner, by the undersigned Declarant, agrees to indemnify the Company against loss or damage (including attorneys fees, expenses, and costs) incurred by the Company as a result of any untrue statement made herein.

I declare under penalty of perjury that the foregoing is true and correct and that this declaration was executed on ____ at _____.

Signature: _____

Signature: _____

APPENDIX C:
Historical Aerial Photographs

EDR Aerial Photo Decade Package

11/12/19

Site Name:

6450 Sunset Blvd & 1433 Cole
6450 Sunset Blvd & 1433 Cole
Los Angeles, CA 90028
EDR Inquiry # 5866429.8

Client Name:

Building Analytics
601 S. Glenoaks Blvd Suite 214
Burbank, CA 91502-0000
Contact: Lisa Lippard



Environmental Data Resources, Inc. (EDR) Aerial Photo Decade Package is a screening tool designed to assist environmental professionals in evaluating potential liability on a target property resulting from past activities. EDR's professional researchers provide digitally reproduced historical aerial photographs, and when available, provide one photo per decade.

Search Results:

| <u>Year</u> | <u>Scale</u> | <u>Details</u> | <u>Source</u> |
|-------------|--------------|--------------------------------|----------------------------------|
| 2016 | 1"=500' | Flight Year: 2016 | USDA/NAIP |
| 2012 | 1"=500' | Flight Year: 2012 | USDA/NAIP |
| 2009 | 1"=500' | Flight Year: 2009 | USDA/NAIP |
| 2005 | 1"=500' | Flight Year: 2005 | USDA/NAIP |
| 2002 | 1"=500' | Flight Date: June 10, 2002 | USDA |
| 1994 | 1"=500' | Acquisition Date: May 31, 1994 | USGS/DOQQ |
| 1989 | 1"=500' | Flight Date: August 22, 1989 | USDA |
| 1981 | 1"=500' | Flight Date: February 17, 1981 | EDR Proprietary Brewster Pacific |
| 1977 | 1"=500' | Flight Date: April 25, 1977 | EDR Proprietary Brewster Pacific |
| 1970 | 1"=500' | Flight Date: February 08, 1970 | EDR Proprietary Brewster Pacific |
| 1964 | 1"=500' | Flight Date: August 15, 1964 | USGS |
| 1954 | 1"=500' | Flight Date: October 27, 1954 | USDA |
| 1952 | 1"=500' | Flight Date: April 11, 1952 | USDA |
| 1948 | 1"=500' | Flight Date: July 10, 1948 | USGS |
| 1938 | 1"=500' | Flight Date: May 22, 1938 | USDA |
| 1928 | 1"=500' | Flight Date: January 01, 1928 | FAIR |

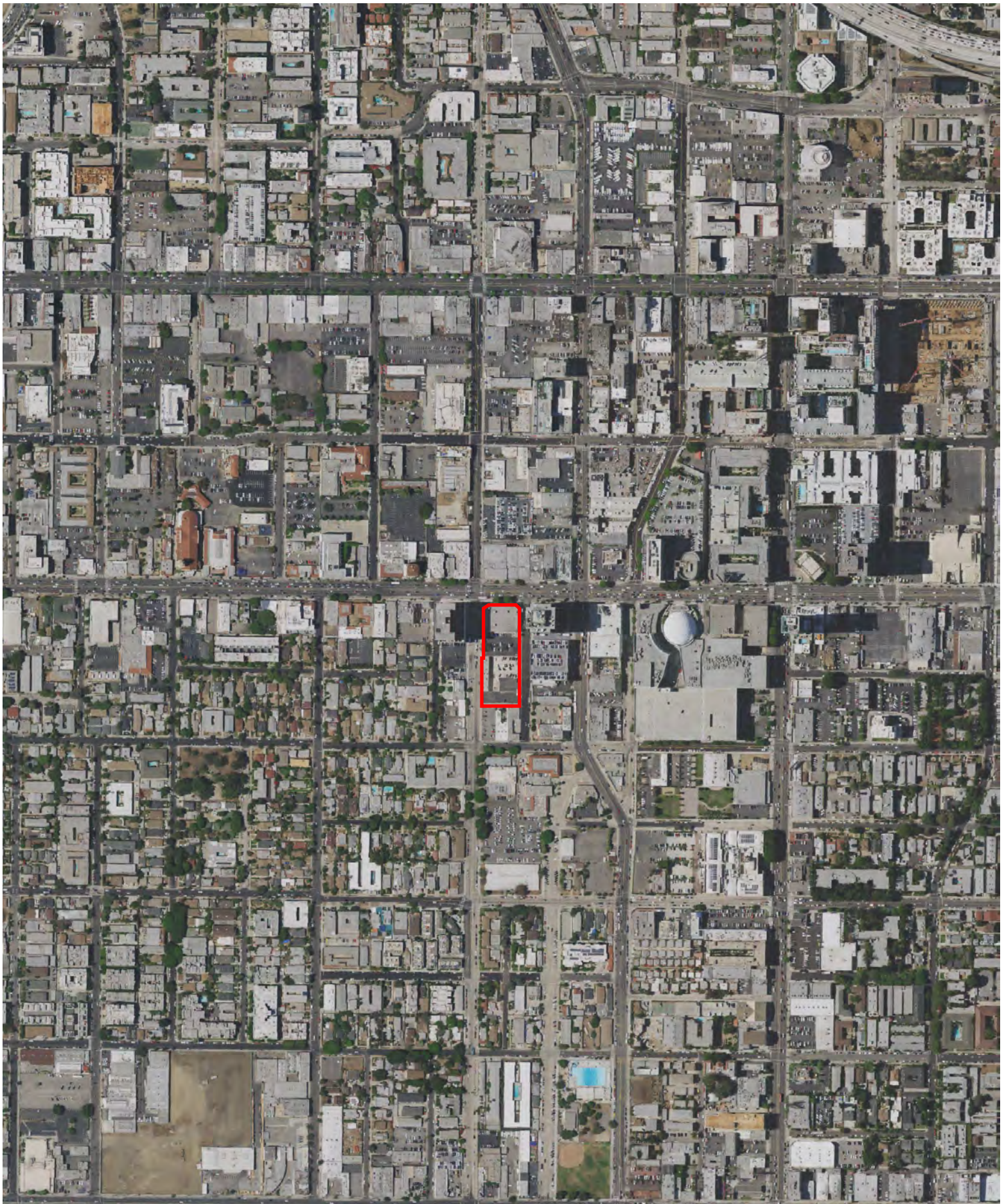
When delivered electronically by EDR, the aerial photo images included with this report are for ONE TIME USE ONLY. Further reproduction of these aerial photo images is prohibited without permission from EDR. For more information contact your EDR Account Executive.

Disclaimer - Copyright and Trademark Notice

This Report contains certain information obtained from a variety of public and other sources reasonably available to Environmental Data Resources, Inc. It cannot be concluded from this Report that coverage information for the target and surrounding properties does not exist from other sources. NO WARRANTY EXPRESSED OR IMPLIED, IS MADE WHATSOEVER IN CONNECTION WITH THIS REPORT. ENVIRONMENTAL DATA RESOURCES, INC. SPECIFICALLY DISCLAIMS THE MAKING OF ANY SUCH WARRANTIES, INCLUDING WITHOUT LIMITATION, MERCHANTABILITY OR FITNESS FOR A PARTICULAR USE OR PURPOSE. ALL RISK IS ASSUMED BY THE USER. IN NO EVENT SHALL ENVIRONMENTAL DATA RESOURCES, INC. BE LIABLE TO ANYONE, WHETHER ARISING OUT OF ERRORS OR OMISSIONS, NEGLIGENCE, ACCIDENT OR ANY OTHER CAUSE, FOR ANY LOSS OF DAMAGE, INCLUDING, WITHOUT LIMITATION, SPECIAL, INCIDENTAL, CONSEQUENTIAL, OR EXEMPLARY DAMAGES. ANY LIABILITY ON THE PART OF ENVIRONMENTAL DATA RESOURCES, INC. IS STRICTLY LIMITED TO A REFUND OF THE AMOUNT PAID FOR THIS REPORT. Purchaser accepts this Report "AS IS". Any analyses, estimates, ratings, environmental risk levels or risk codes provided in this Report are provided for illustrative purposes only, and are not intended to provide, nor should they be interpreted as providing any facts regarding, or prediction or forecast of, any environmental risk for any property. Only a Phase I Environmental Site Assessment performed by an environmental professional can provide information regarding the environmental risk for any property. Additionally, the information provided in this Report is not to be construed as legal advice.

Copyright 2019 by Environmental Data Resources, Inc. All rights reserved. Reproduction in any media or format, in whole or in part, of any report or map of Environmental Data Resources, Inc., or its affiliates, is prohibited without prior written permission.

EDR and its logos (including Sanborn and Sanborn Map) are trademarks of Environmental Data Resources, Inc. or its affiliates. All other trademarks used herein are the property of their respective owners.

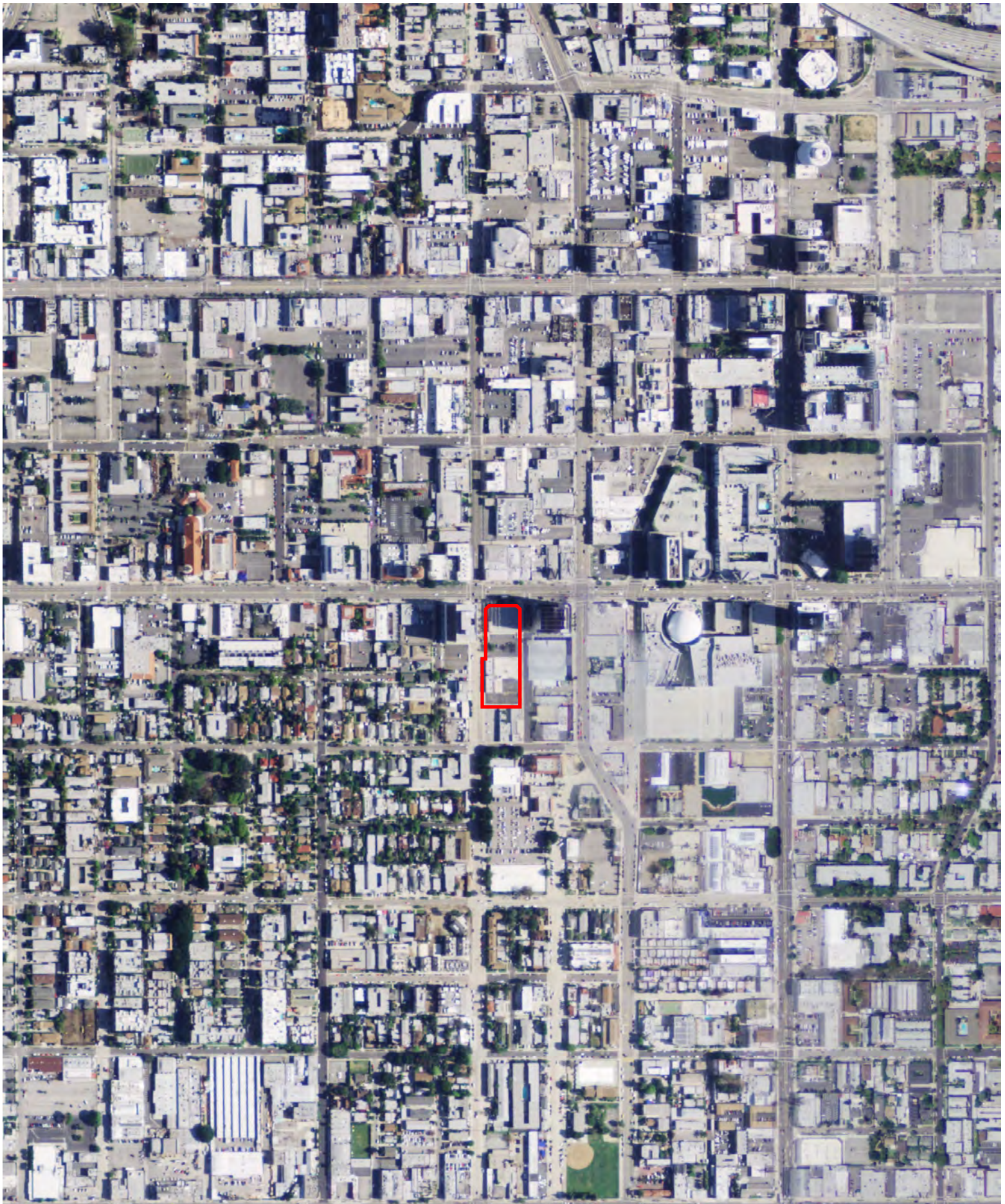


INQUIRY #: 5866429.8

YEAR: 2016

— = 500'



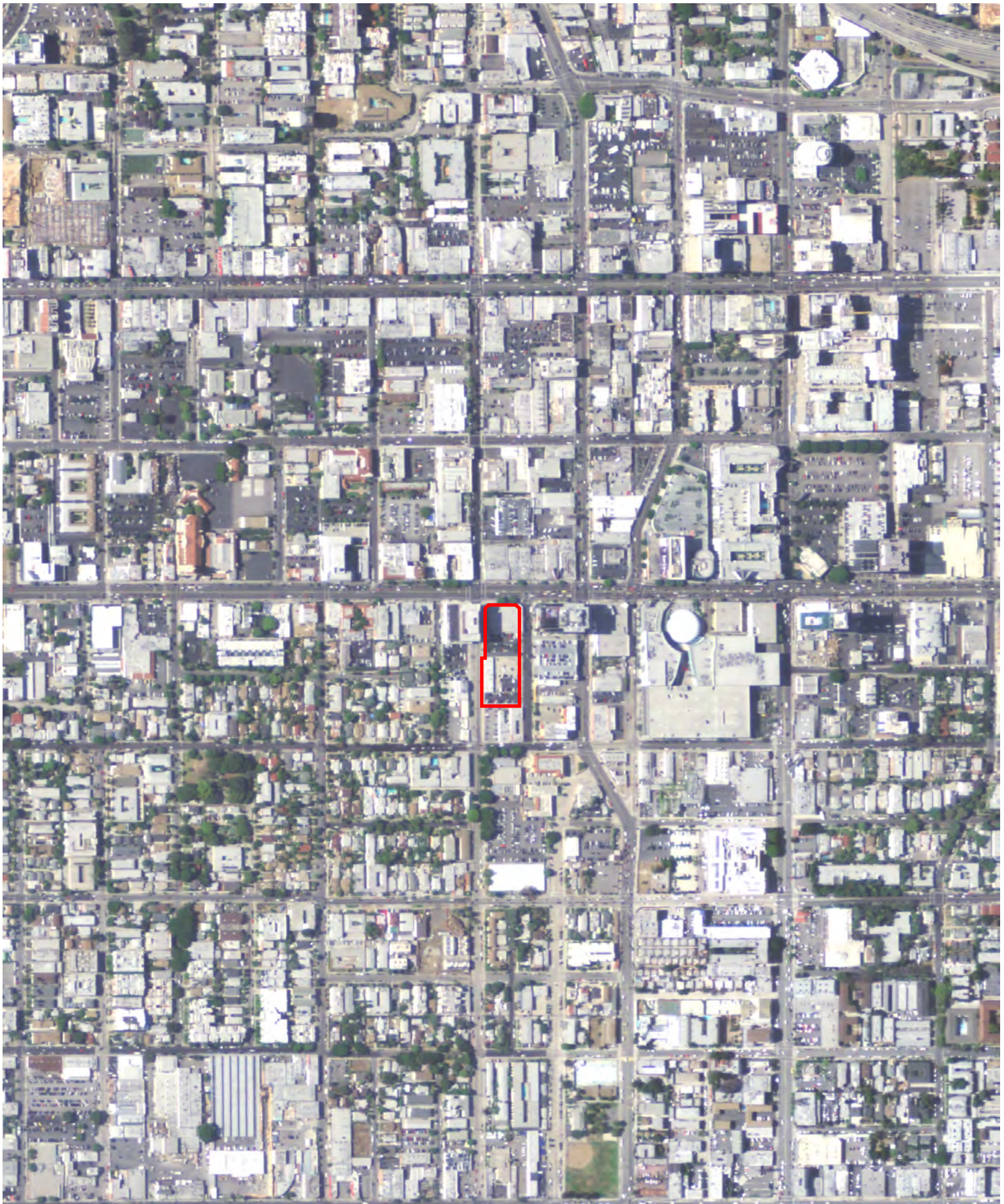


INQUIRY #: 5866429.8

YEAR: 2012

— = 500'





INQUIRY #: 5866429.8

YEAR: 2009

— = 500'



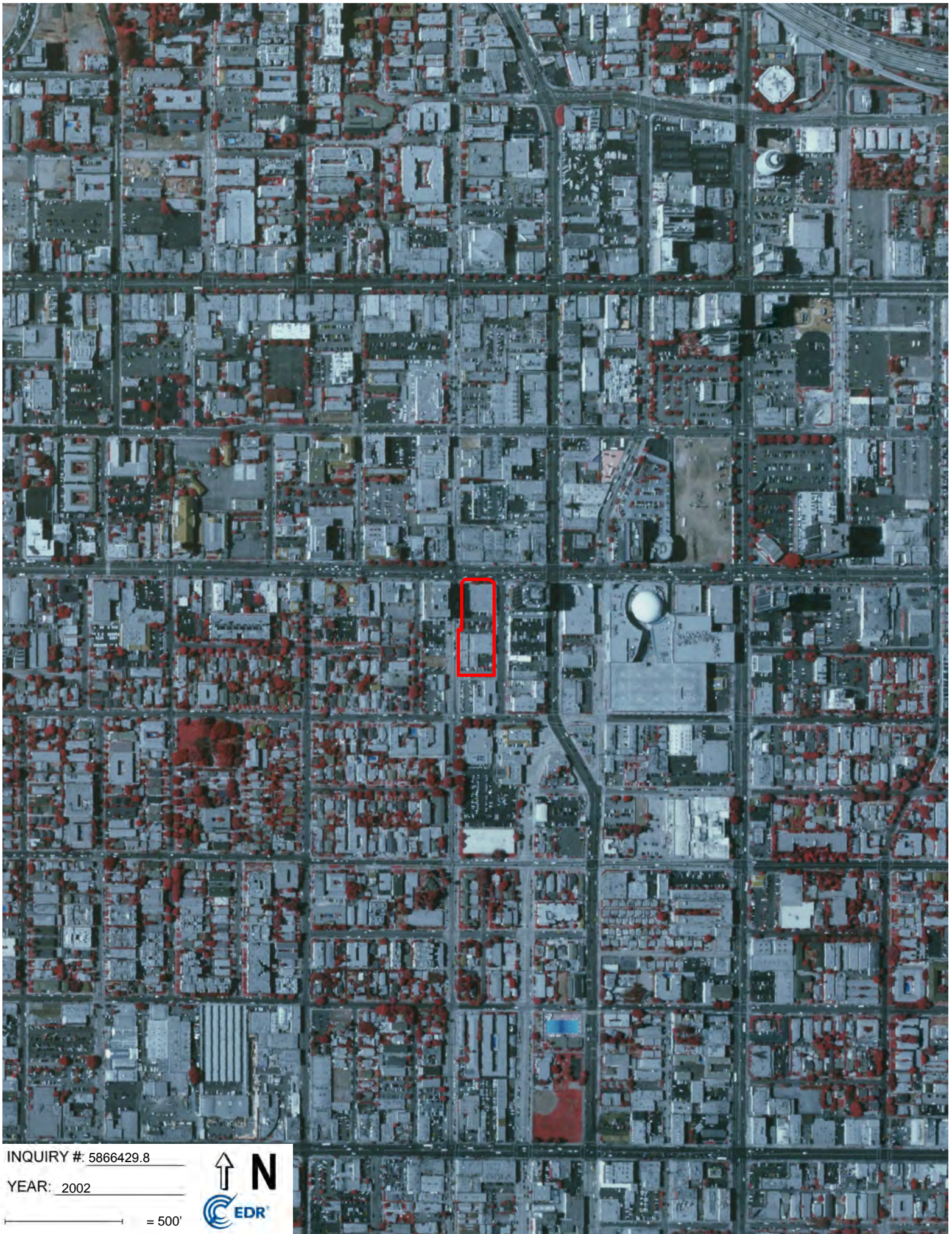


INQUIRY #: 5866429.8

YEAR: 2005

— = 500'



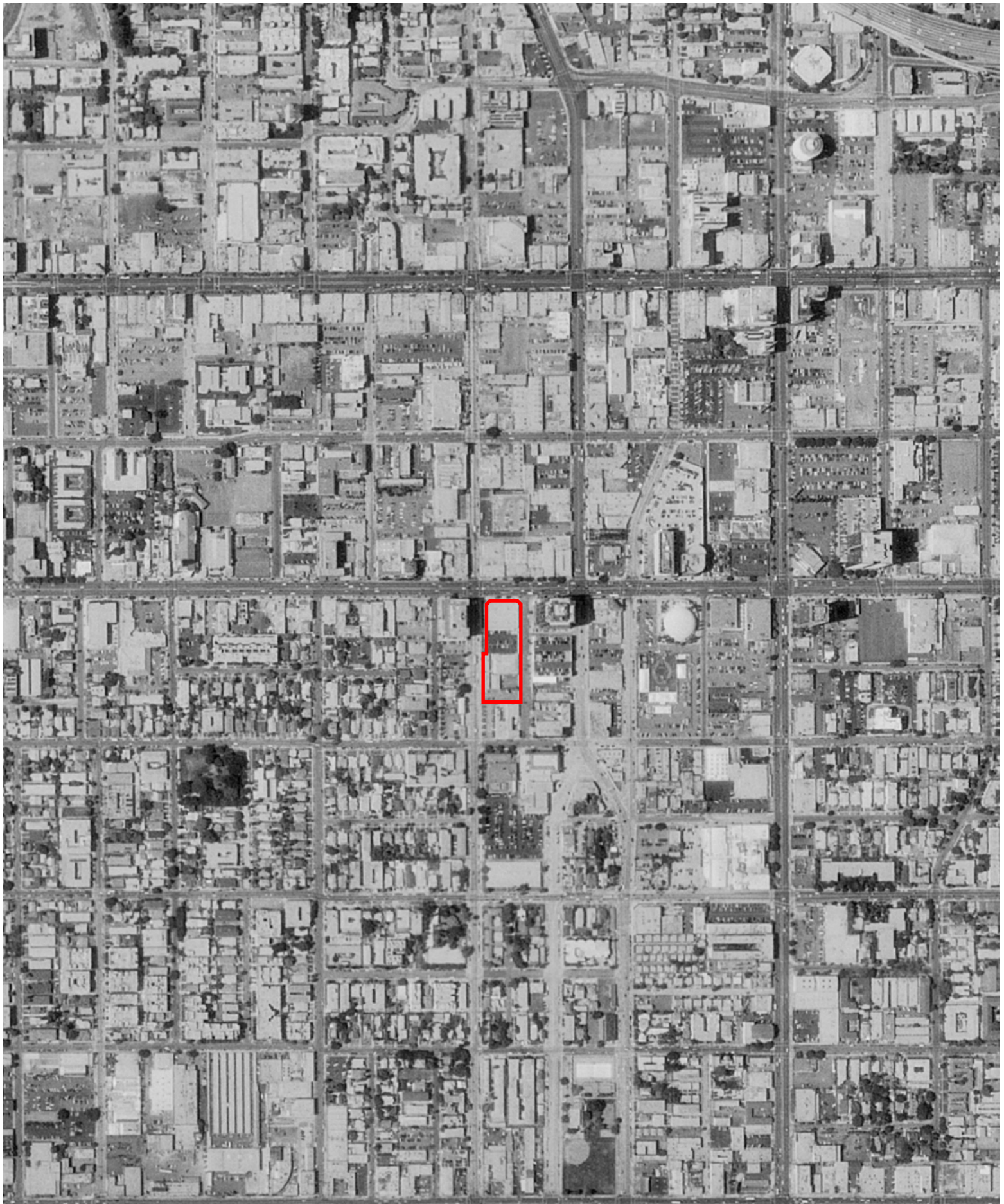


INQUIRY #: 5866429.8

YEAR: 2002

— = 500'





INQUIRY #: 5866429.8

YEAR: 1994

— = 500'





INQUIRY #: 5866429.8

YEAR: 1989

— = 500'






INQUIRY #: 5866429.8

YEAR: 1981

— = 500'





INQUIRY #: 5866429.8

YEAR: 1977

— = 500'






INQUIRY #: 5866429.8

YEAR: 1970

— = 500'



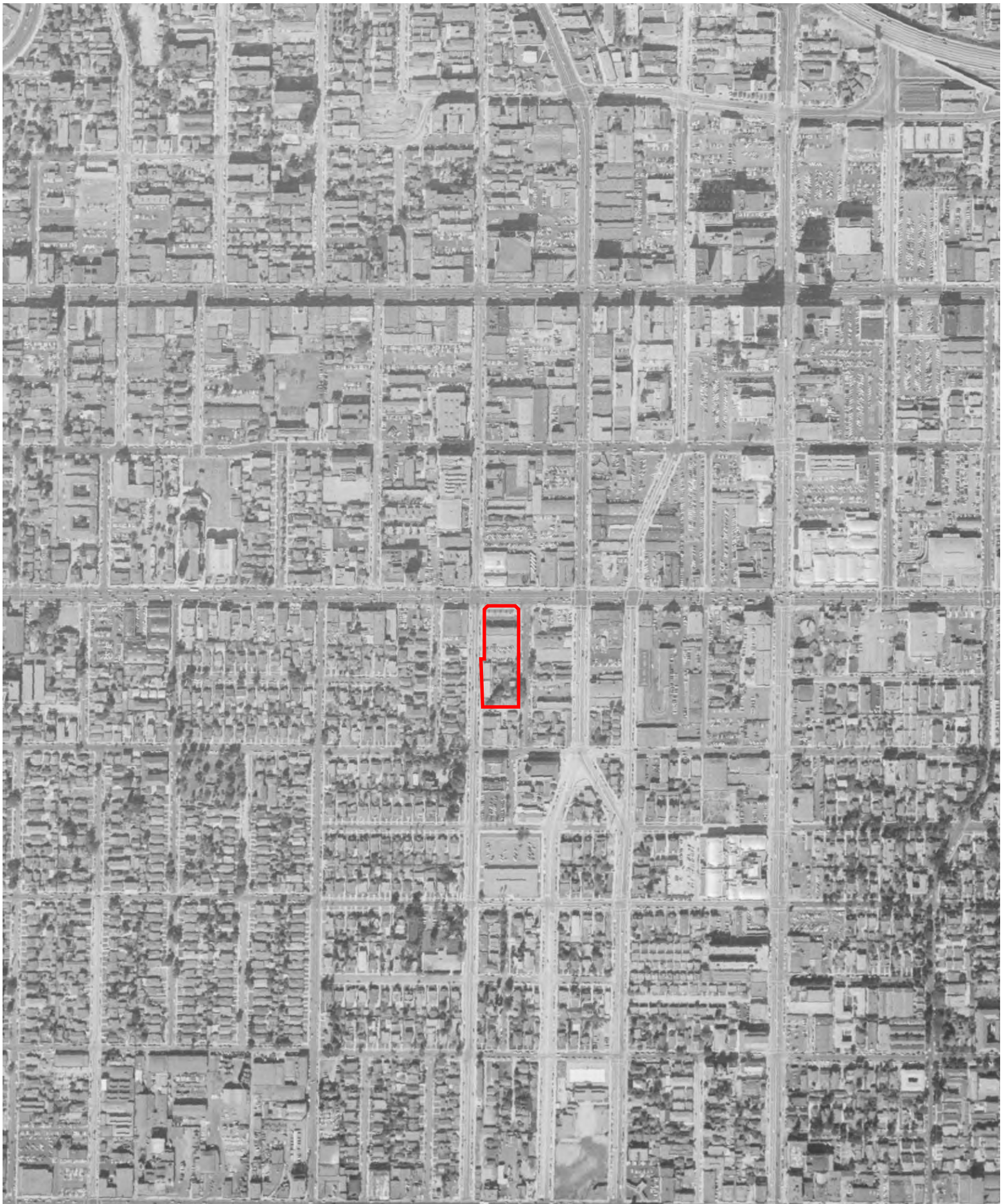


INQUIRY #: 5866429.8

YEAR: 1964

— = 500'





INQUIRY #: 5866429.8

YEAR: 1954

— = 500'






INQUIRY #: 5866429.8

YEAR: 1952

— = 500'






INQUIRY #: 5866429.8

YEAR: 1948

— = 500'






INQUIRY #: 5866429.8

YEAR: 1938

— = 500'





INQUIRY #: 5866429.8

YEAR: 1928

— = 500'



APPENDIX D:
Historical Topographic Maps

EDR Historical Topo Map Report

11/12/19

Site Name:

6450 Sunset Blvd & 1433 Cole
6450 Sunset Blvd & 1433 Cole
Los Angeles, CA 90028
EDR Inquiry # 5866429.4

Client Name:

Building Analytics
601 S. Glenoaks Blvd Suite 214
Burbank, CA 91502-0000
Contact: Lisa Lippard



EDR Topographic Map Library has been searched by EDR and maps covering the target property location as provided by Building Analytics were identified for the years listed below. EDR's Historical Topo Map Report is designed to assist professionals in evaluating potential liability on a target property resulting from past activities. EDR's Historical Topo Map Report includes a search of a collection of public and private color historical topographic maps, dating back to the late 1800s.

Search Results:**Coordinates:**

| | | | |
|-----------------|--------|----------------------|--------------------------------|
| P.O.# | 119145 | Latitude: | 34.09722 34° 5' 50" North |
| Project: | 119145 | Longitude: | -118.330639 -118° 19' 50" West |
| | | UTM Zone: | Zone 11 North |
| | | UTM X Meters: | 377254.41 |
| | | UTM Y Meters: | 3773734.74 |
| | | Elevation: | 347.02' above sea level |

Maps Provided:

| | |
|------|------|
| 2012 | 1924 |
| 1991 | 1921 |
| 1981 | 1920 |
| 1972 | 1902 |
| 1966 | 1900 |
| 1953 | 1898 |
| 1948 | 1896 |
| 1926 | 1894 |

Disclaimer - Copyright and Trademark Notice

This Report contains certain information obtained from a variety of public and other sources reasonably available to Environmental Data Resources, Inc. It cannot be concluded from this Report that coverage information for the target and surrounding properties does not exist from other sources. NO WARRANTY EXPRESSED OR IMPLIED, IS MADE WHATSOEVER IN CONNECTION WITH THIS REPORT. ENVIRONMENTAL DATA RESOURCES, INC. SPECIFICALLY DISCLAIMS THE MAKING OF ANY SUCH WARRANTIES, INCLUDING WITHOUT LIMITATION, MERCHANTABILITY OR FITNESS FOR A PARTICULAR USE OR PURPOSE. ALL RISK IS ASSUMED BY THE USER. IN NO EVENT SHALL ENVIRONMENTAL DATA RESOURCES, INC. BE LIABLE TO ANYONE, WHETHER ARISING OUT OF ERRORS OR OMISSIONS, NEGLIGENCE, ACCIDENT OR ANY OTHER CAUSE, FOR ANY LOSS OF DAMAGE, INCLUDING, WITHOUT LIMITATION, SPECIAL, INCIDENTAL, CONSEQUENTIAL, OR EXEMPLARY DAMAGES. ANY LIABILITY ON THE PART OF ENVIRONMENTAL DATA RESOURCES, INC. IS STRICTLY LIMITED TO A REFUND OF THE AMOUNT PAID FOR THIS REPORT. Purchaser accepts this Report "AS IS". Any analyses, estimates, ratings, environmental risk levels or risk codes provided in this Report are provided for illustrative purposes only, and are not intended to provide, nor should they be interpreted as providing any facts regarding, or prediction or forecast of, any environmental risk for any property. Only a Phase I Environmental Site Assessment performed by an environmental professional can provide information regarding the environmental risk for any property. Additionally, the information provided in this Report is not to be construed as legal advice.

Copyright 2019 by Environmental Data Resources, Inc. All rights reserved. Reproduction in any media or format, in whole or in part, of any report or map of Environmental Data Resources, Inc., or its affiliates, is prohibited without prior written permission.

EDR and its logos (including Sanborn and Sanborn Map) are trademarks of Environmental Data Resources, Inc. or its affiliates. All other trademarks used herein are the property of their respective owners.

Topo Sheet Key

This EDR Topo Map Report is based upon the following USGS topographic map sheets.

2012 Source Sheets



Hollywood
2012
7.5-minute, 24000

1991 Source Sheets



Hollywood
1991
7.5-minute, 24000
Aerial Photo Revised 1978

1981 Source Sheets



Hollywood
1981
7.5-minute, 24000
Aerial Photo Revised 1978

1972 Source Sheets



Hollywood
1972
7.5-minute, 24000
Aerial Photo Revised 1972

Topo Sheet Key

This EDR Topo Map Report is based upon the following USGS topographic map sheets.

1966 Source Sheets



Hollywood
1966
7.5-minute, 24000
Aerial Photo Revised 1964

1953 Source Sheets



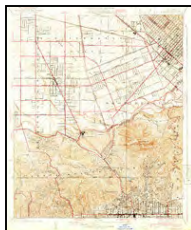
Hollywood
1953
7.5-minute, 24000
Aerial Photo Revised 1952

1948 Source Sheets



Burbank
1948
7.5-minute, 24000

1926 Source Sheets



Burbank
1926
7.5-minute, 24000



Hollywood
1926
7.5-minute, 24000

Topo Sheet Key

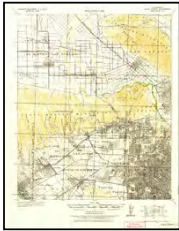
This EDR Topo Map Report is based upon the following USGS topographic map sheets.

1924 Source Sheets



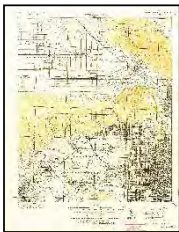
Hollywood
1924
7.5-minute, 24000

1921 Source Sheets



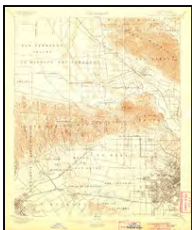
Santa Monica
1921
15-minute, 62500

1920 Source Sheets



SANTA MONICA
1920
15-minute, 62500

1902 Source Sheets



Santa Monica
1902
15-minute, 62500

Topo Sheet Key

This EDR Topo Map Report is based upon the following USGS topographic map sheets.

1900 Source Sheets



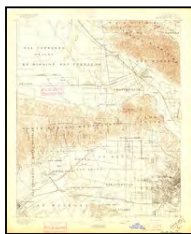
Los Angeles
1900
15-minute, 62500

1898 Source Sheets



Santa Monica
1898
15-minute, 62500

1896 Source Sheets

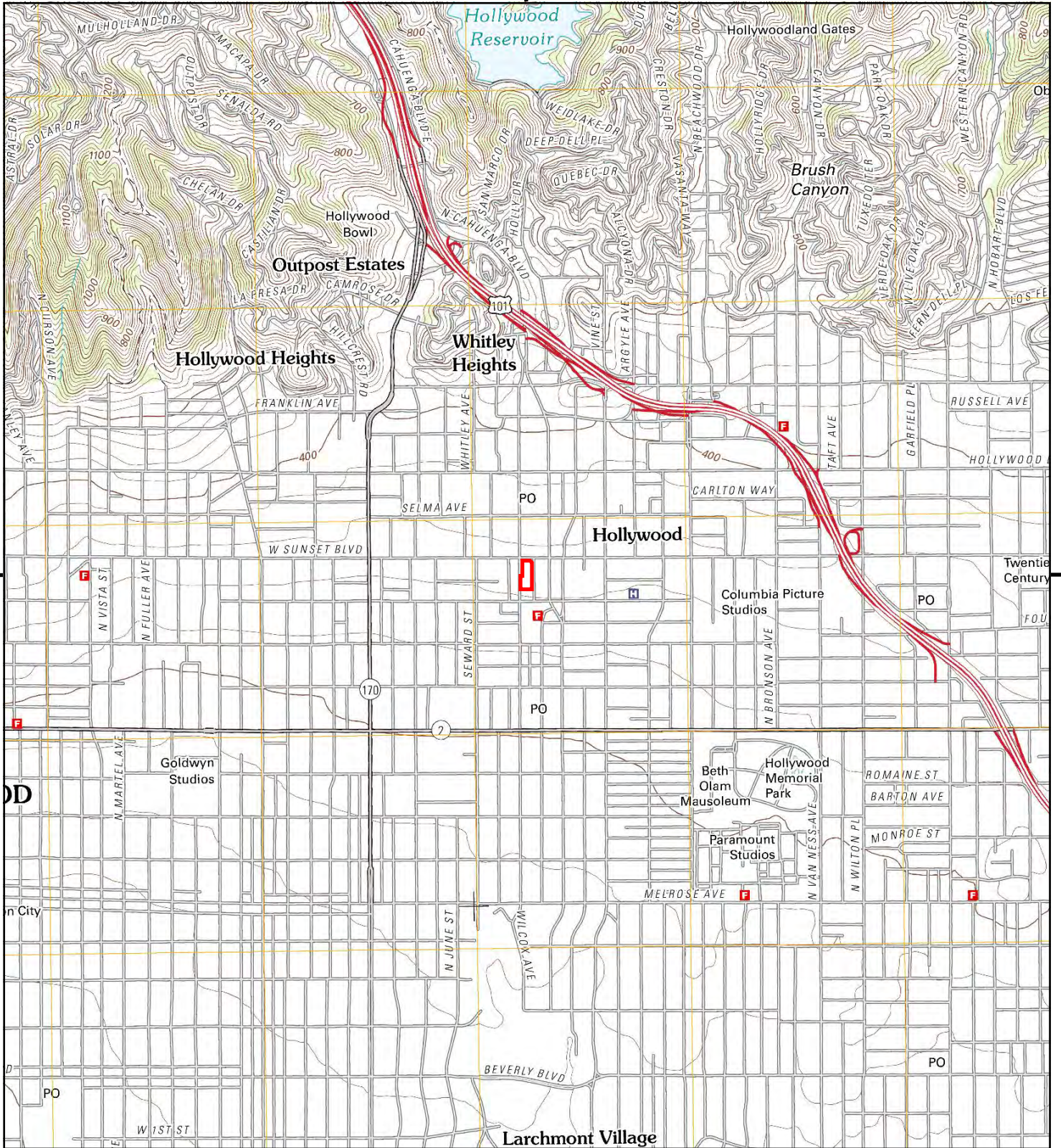


Santa Monica
1896
15-minute, 62500

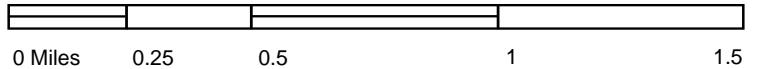
1894 Source Sheets



Los Angeles
1894
15-minute, 62500



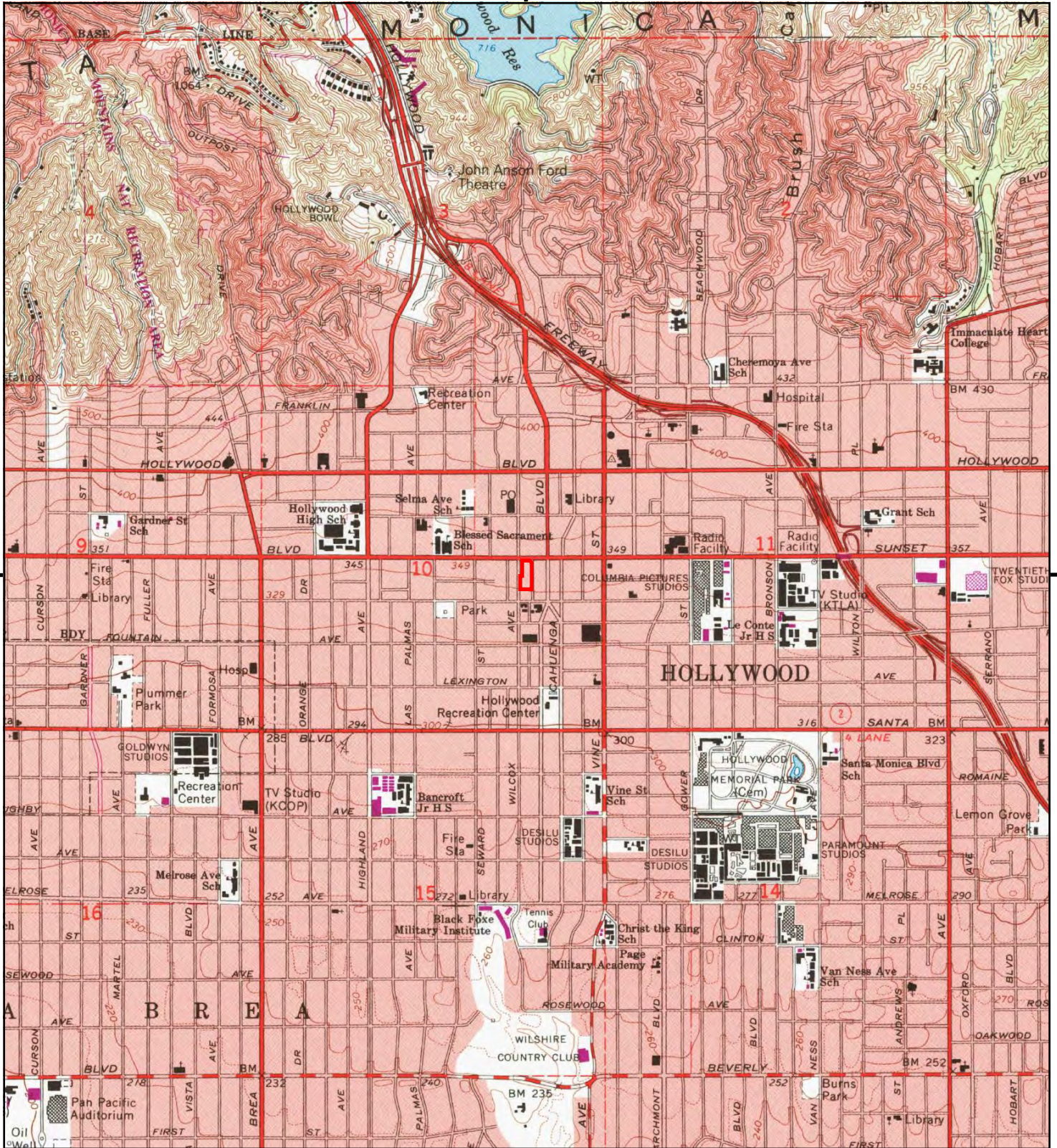
This report includes information from the following map sheet(s).



TP, Hollywood, 2012, 7.5-minute

SITE NAME: 6450 Sunset Blvd & 1433 Cole Pl, 1424 N
ADDRESS: 6450 Sunset Blvd & 1433 Cole Pl, 1424 N
 Los Angeles, CA 90028
CLIENT: Building Analytics





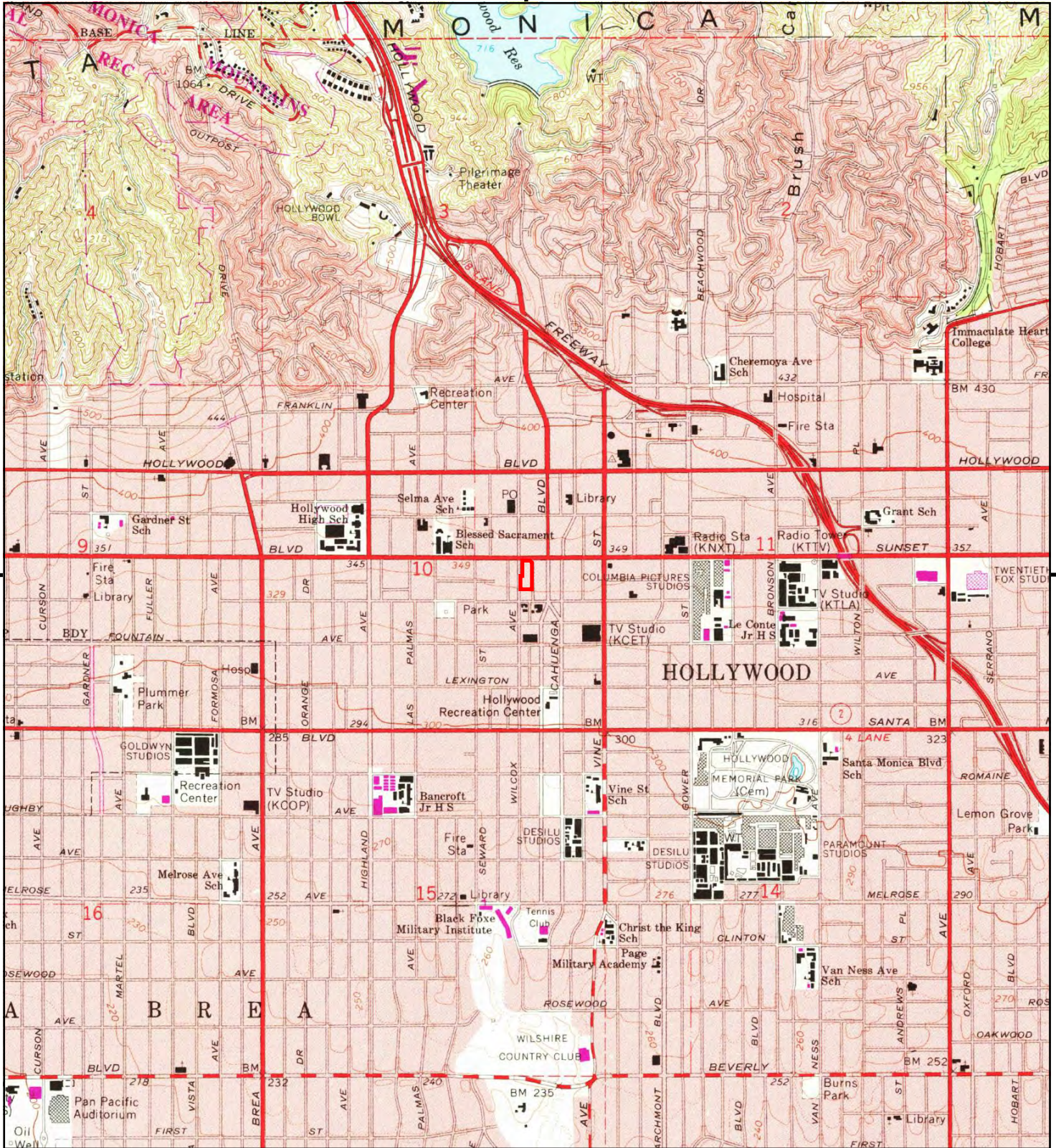
This report includes information from the following map sheet(s).



TP, Hollywood, 1991, 7.5-minute

SITE NAME: 6450 Sunset Blvd & 1433 Cole Pl, 1424 N
 ADDRESS: 6450 Sunset Blvd & 1433 Cole Pl, 1424 N
 Los Angeles, CA 90028
 CLIENT: Building Analytics





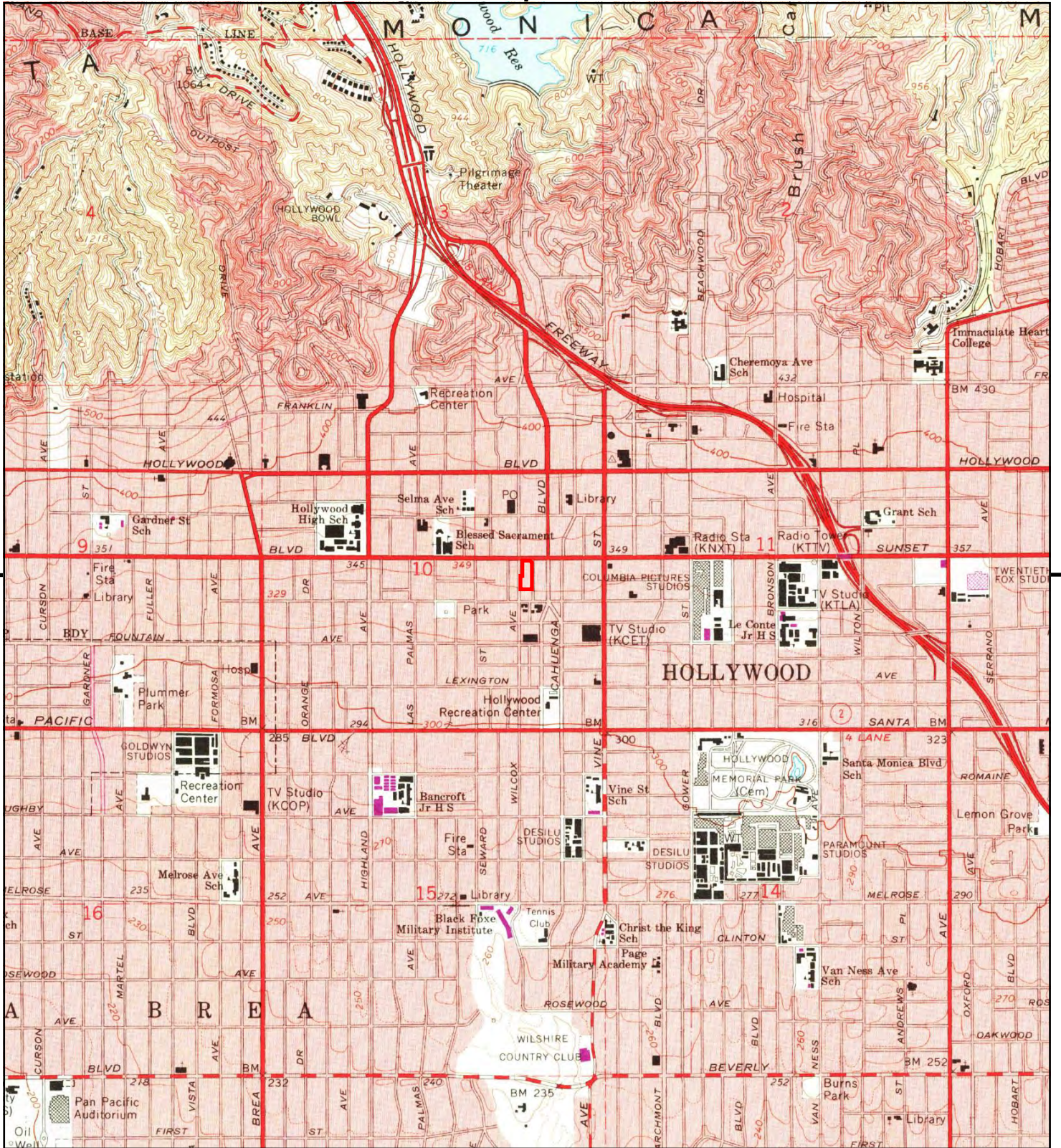
This report includes information from the following map sheet(s).



TP, Hollywood, 1981, 7.5-minute

SITE NAME: 6450 Sunset Blvd & 1433 Cole Pl, 1424 N
ADDRESS: 6450 Sunset Blvd & 1433 Cole Pl, 1424 N
 Los Angeles, CA 90028
CLIENT: Building Analytics





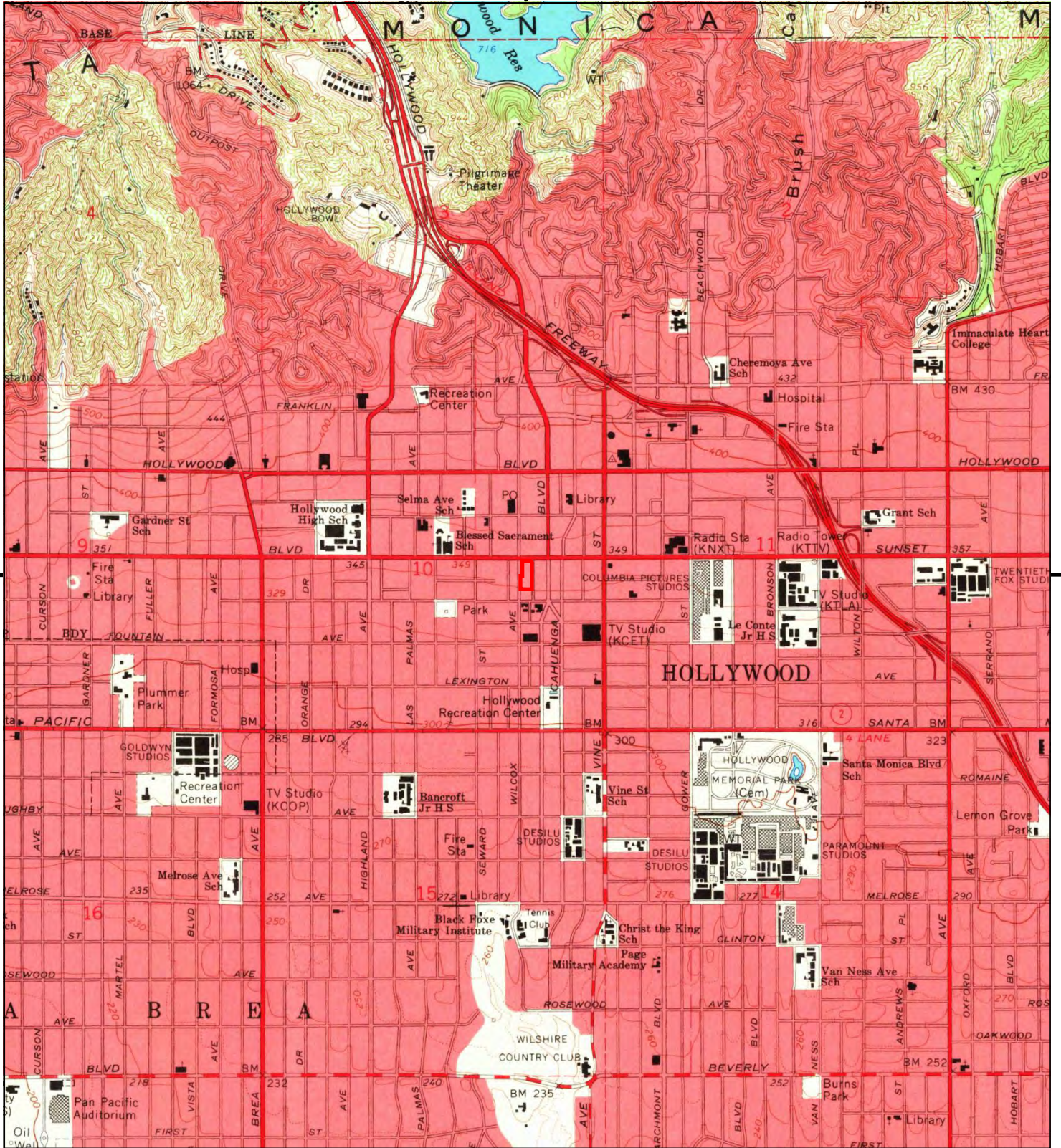
This report includes information from the following map sheet(s).



TP, Hollywood, 1972, 7.5-minute

SITE NAME: 6450 Sunset Blvd & 1433 Cole Pl, 1424 N
ADDRESS: 6450 Sunset Blvd & 1433 Cole Pl, 1424 N
 Los Angeles, CA 90028
CLIENT: Building Analytics





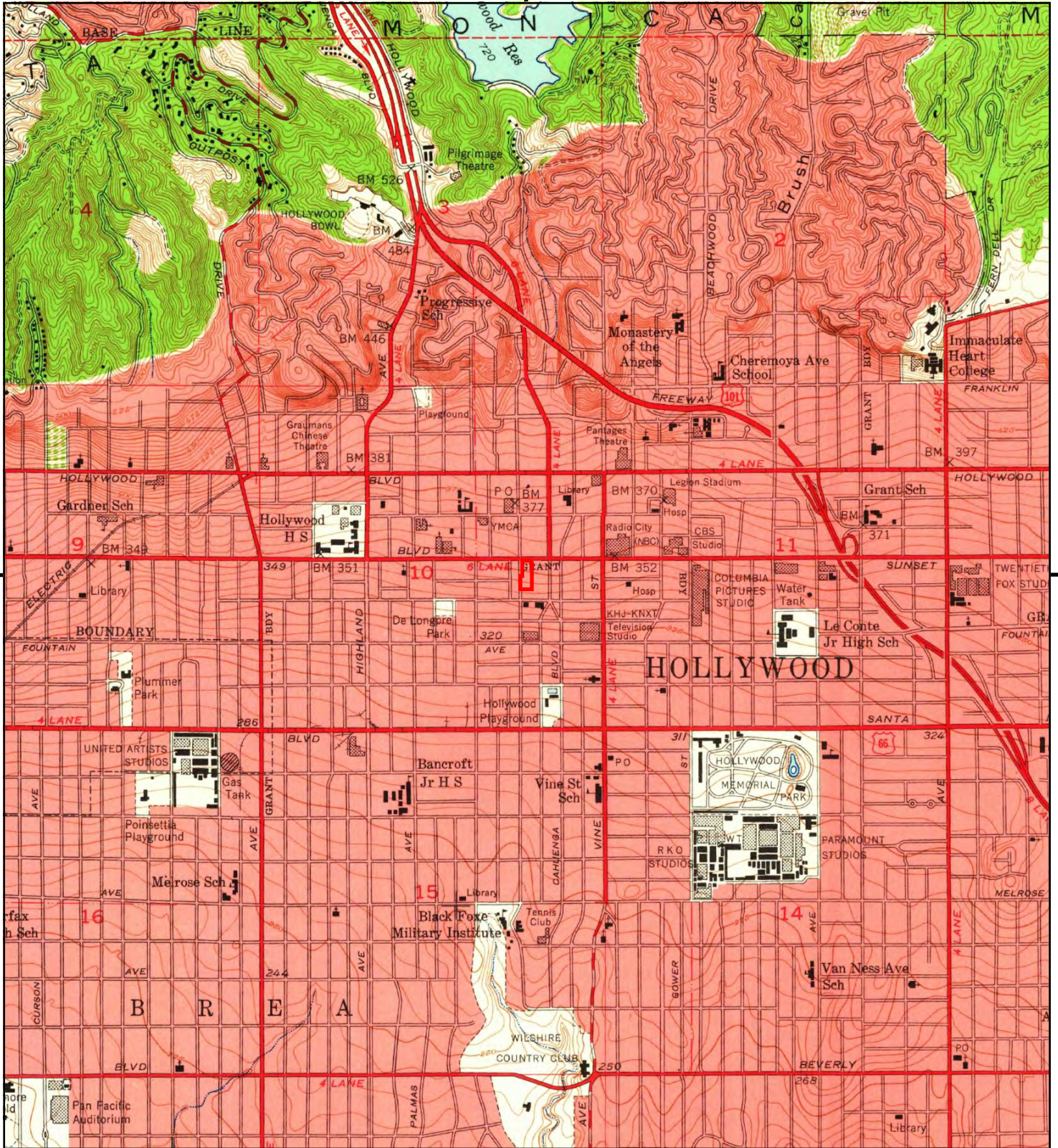
This report includes information from the following map sheet(s).



TP, Hollywood, 1966, 7.5-minute

SITE NAME: 6450 Sunset Blvd & 1433 Cole Pl, 1424 N
ADDRESS: 6450 Sunset Blvd & 1433 Cole Pl, 1424 N
 Los Angeles, CA 90028
CLIENT: Building Analytics






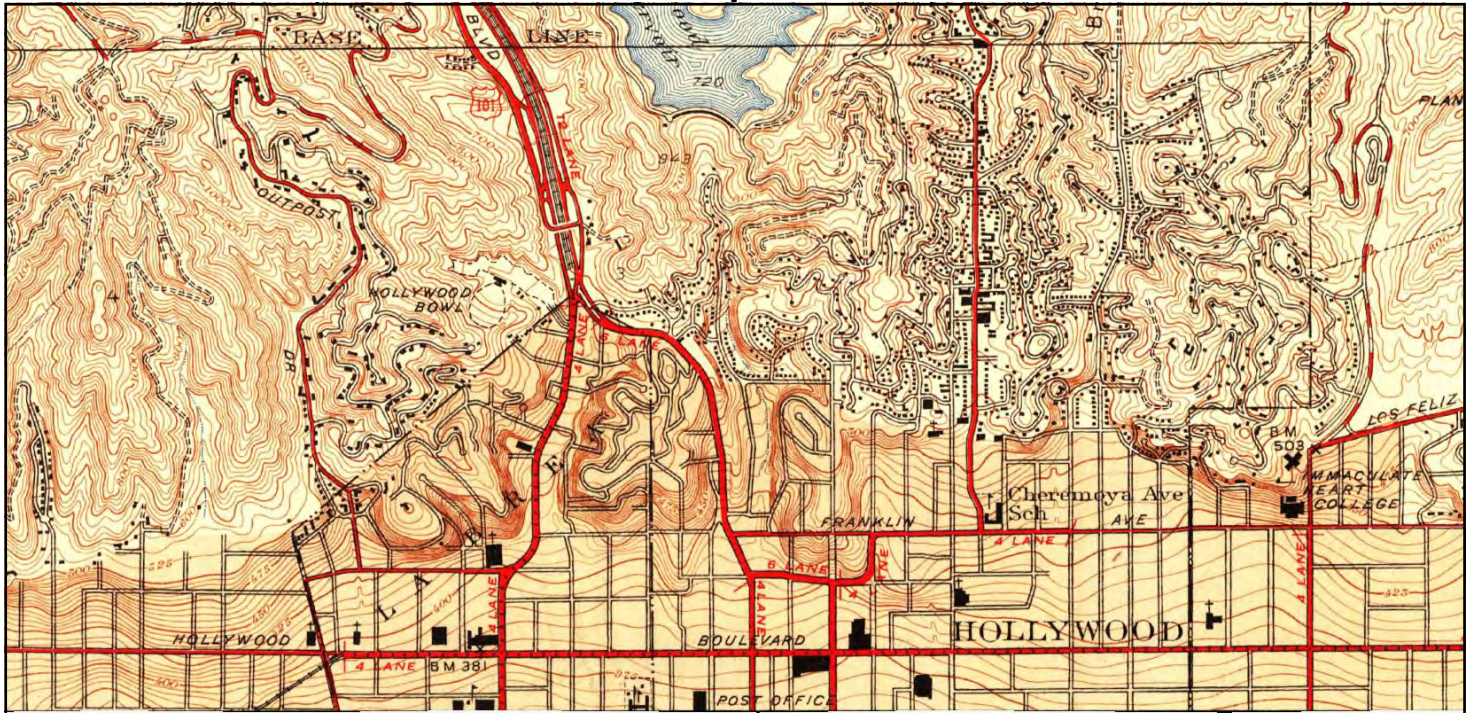
This report includes information from the following map sheet(s).



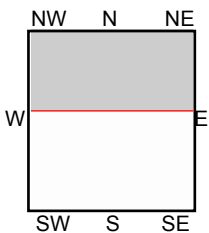
TP, Hollywood, 1953, 7.5-minute

SITE NAME: 6450 Sunset Blvd & 1433 Cole Pl, 1424 N
ADDRESS: 6450 Sunset Blvd & 1433 Cole Pl, 1424 N
 Los Angeles, CA 90028
CLIENT: Building Analytics





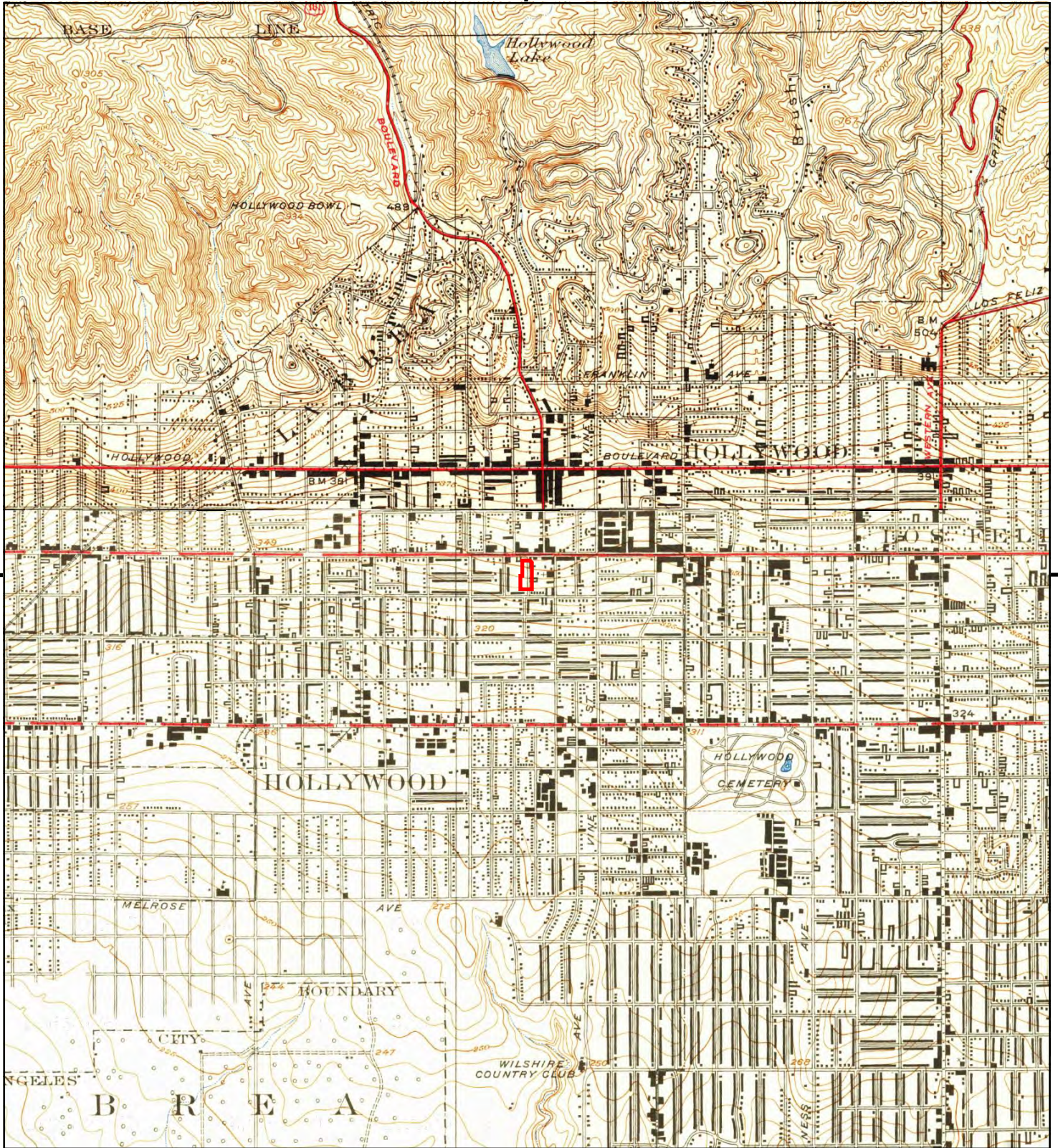
This report includes information from the following map sheet(s).



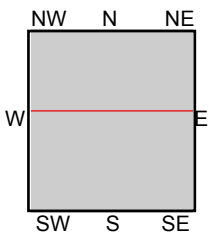
N, Burbank, 1948, 7.5-minute

SITE NAME: 6450 Sunset Blvd & 1433 Cole Pl, 1424 N
 ADDRESS: 6450 Sunset Blvd & 1433 Cole Pl, 1424 N
 Los Angeles, CA 90028
 CLIENT: Building Analytics





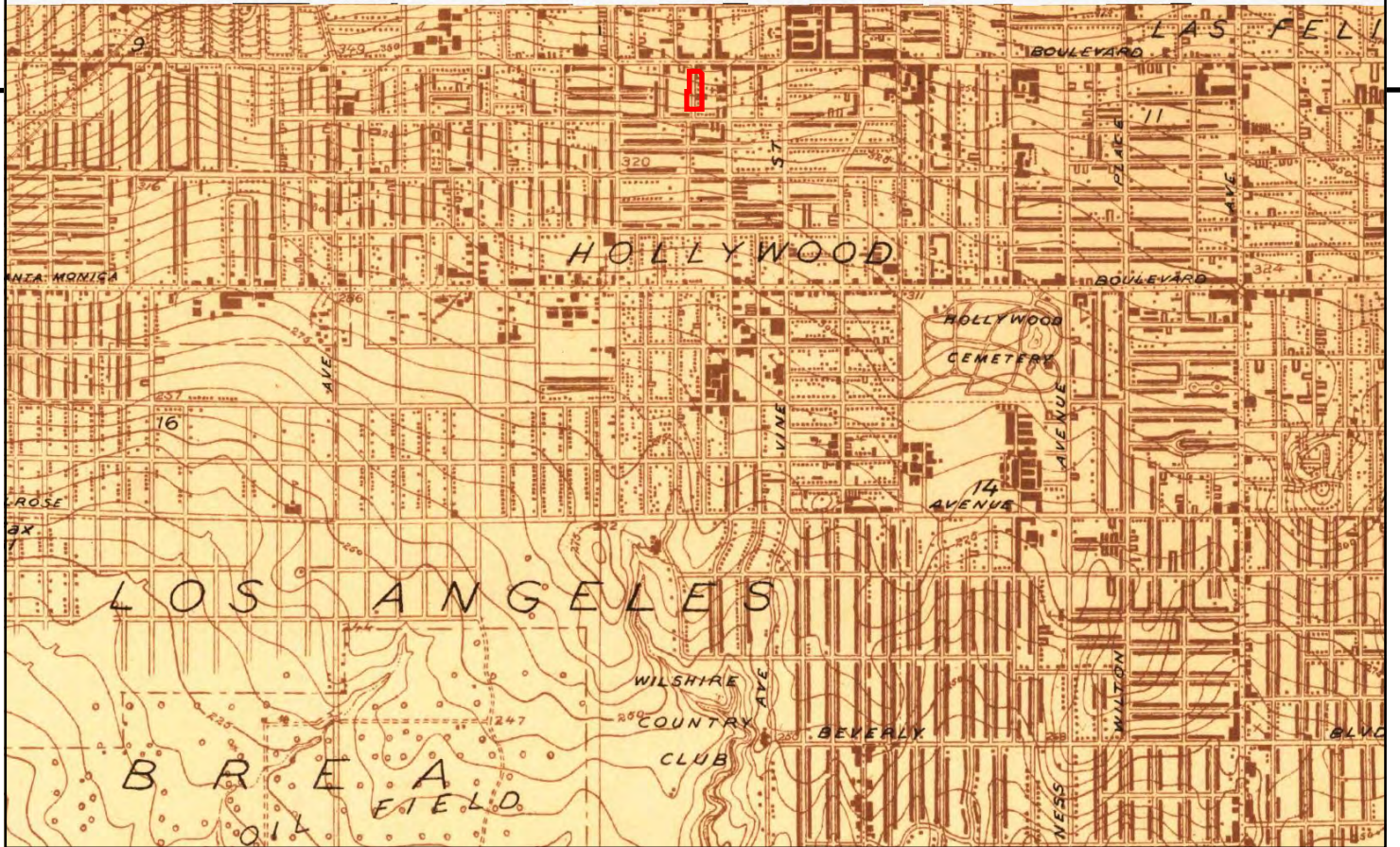
This report includes information from the following map sheet(s).



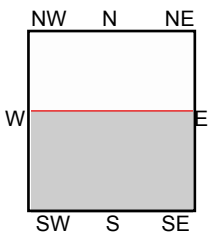
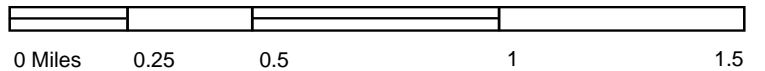
TP, Hollywood, 1926, 7.5-minute
N, Burbank, 1926, 7.5-minute

SITE NAME: 6450 Sunset Blvd & 1433 Cole Pl, 1424 N
ADDRESS: 6450 Sunset Blvd & 1433 Cole Pl, 1424 N
Los Angeles, CA 90028
CLIENT: Building Analytics





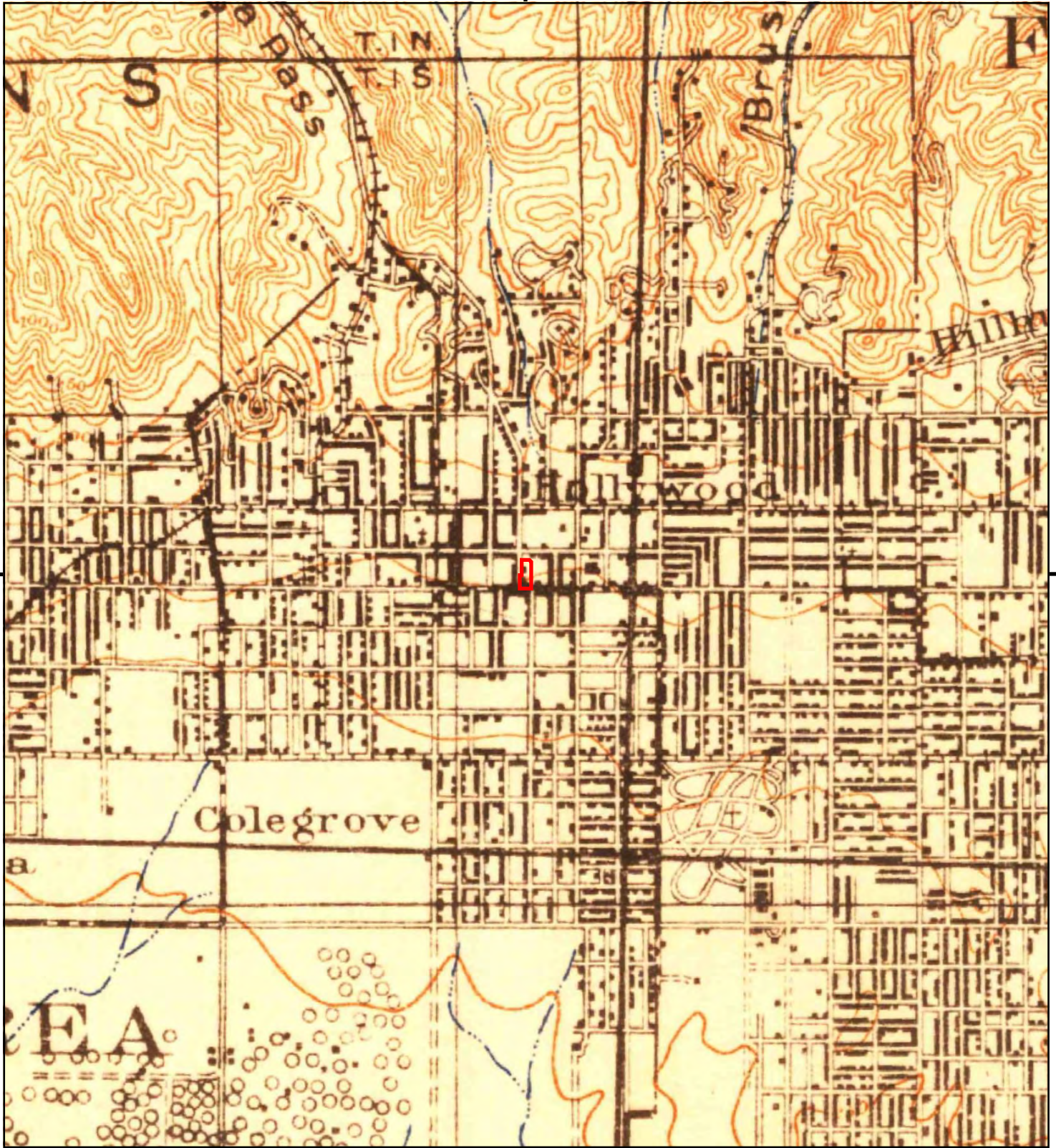
This report includes information from the following map sheet(s).



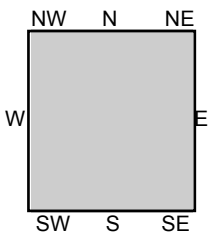
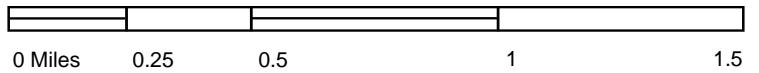
TP, Hollywood, 1924, 7.5-minute

SITE NAME: 6450 Sunset Blvd & 1433 Cole Pl, 1424 N
ADDRESS: 6450 Sunset Blvd & 1433 Cole Pl, 1424 N
 Los Angeles, CA 90028
CLIENT: Building Analytics





This report includes information from the following map sheet(s).



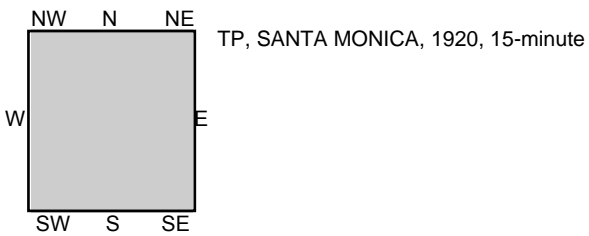
TP, Santa Monica, 1921, 15-minute

SITE NAME: 6450 Sunset Blvd & 1433 Cole PI, 1424 N
ADDRESS: 6450 Sunset Blvd & 1433 Cole PI, 1424 N
Los Angeles, CA 90028
CLIENT: Building Analytics



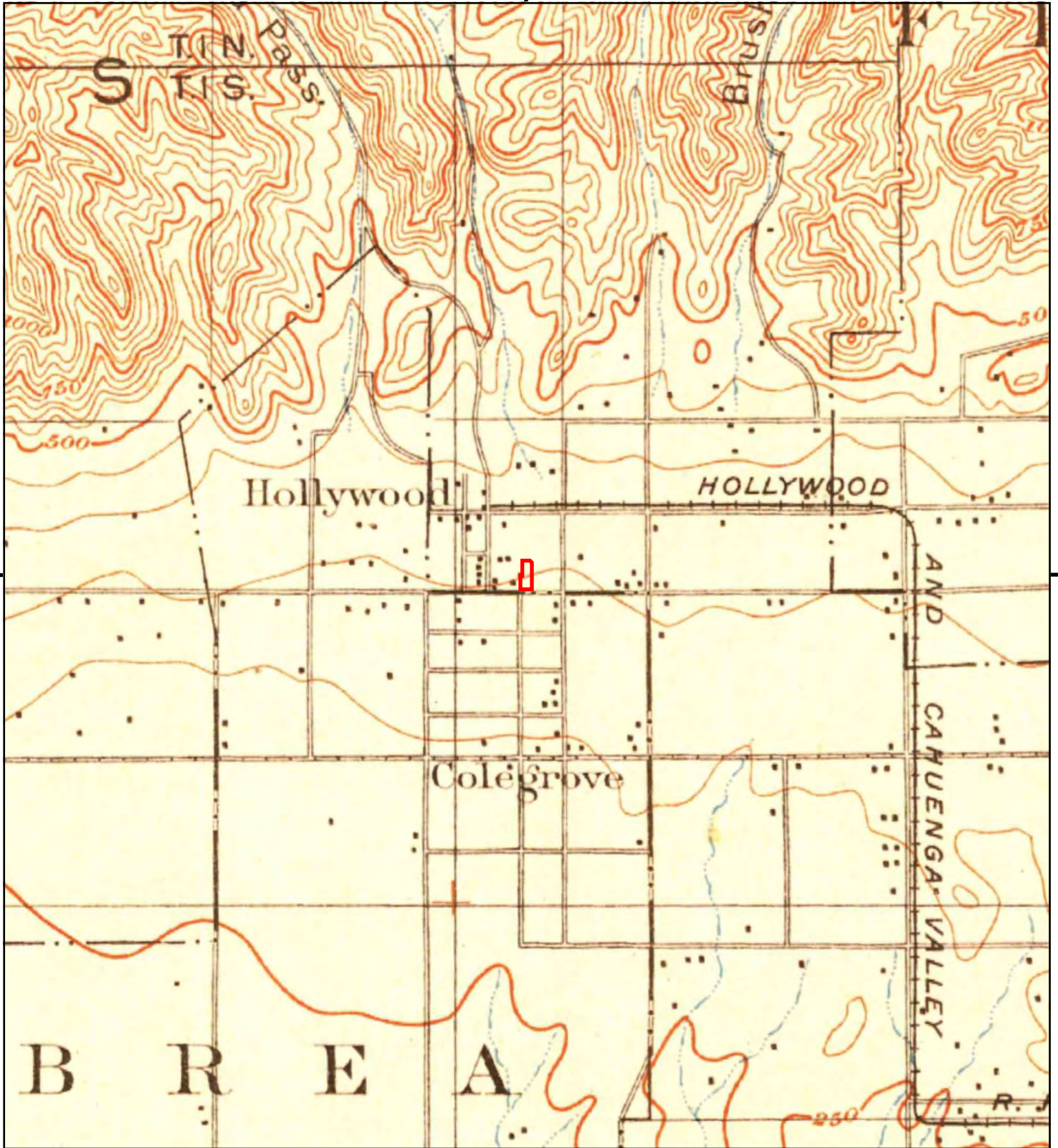


This report includes information from the following map sheet(s).



SITE NAME: 6450 Sunset Blvd & 1433 Cole Pl, 1424 N
 ADDRESS: 6450 Sunset Blvd & 1433 Cole Pl, 1424 N
 Los Angeles, CA 90028
 CLIENT: Building Analytics





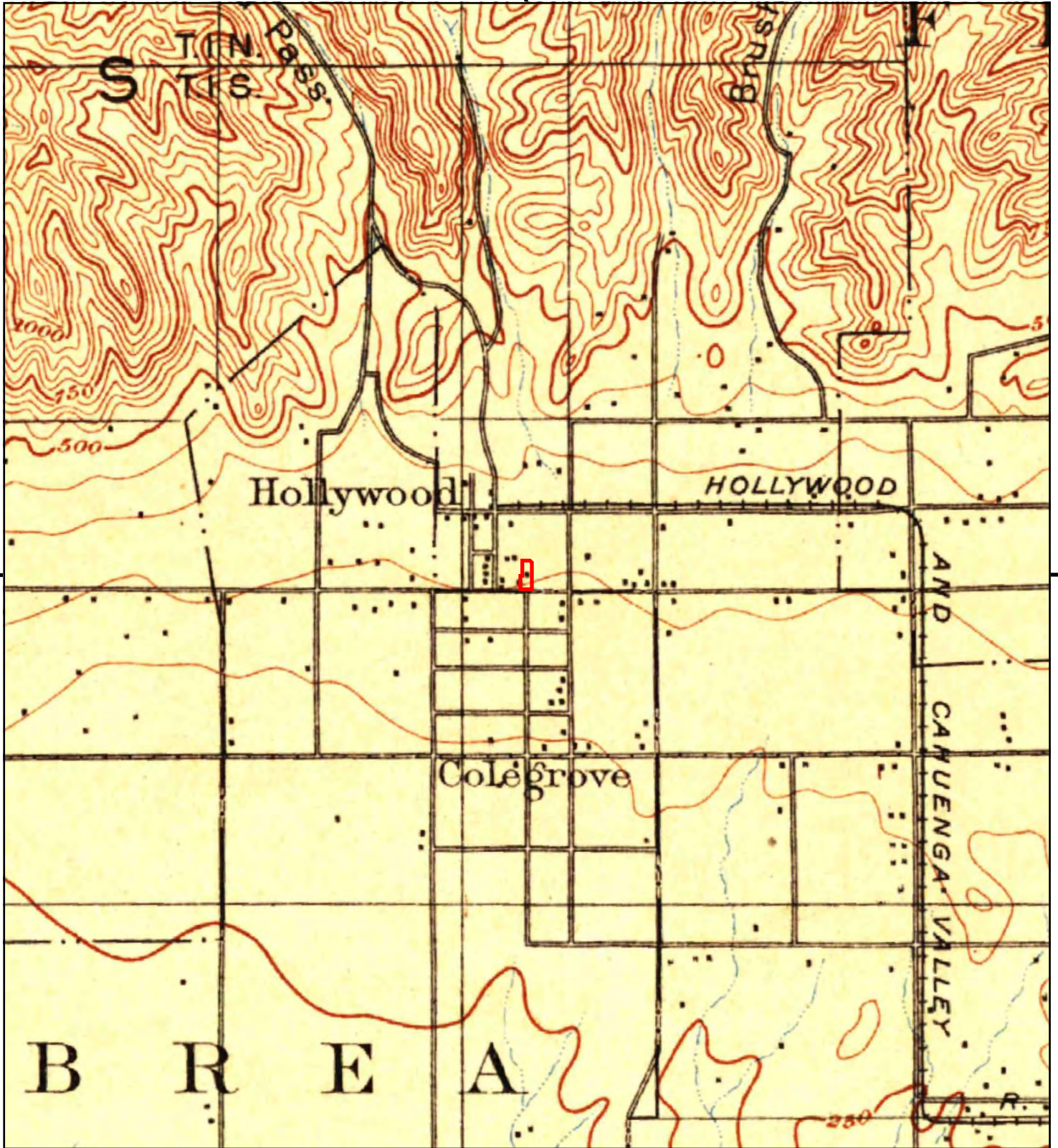
This report includes information from the following map sheet(s).



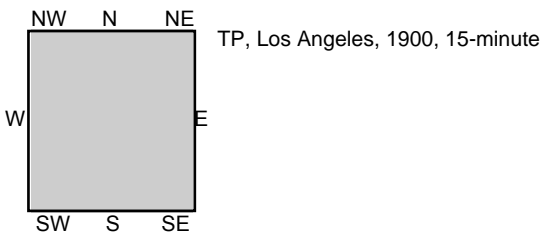
TP, Santa Monica, 1902, 15-minute

SITE NAME: 6450 Sunset Blvd & 1433 Cole Pl, 1424 N
 ADDRESS: 6450 Sunset Blvd & 1433 Cole Pl, 1424 N
 Los Angeles, CA 90028
 CLIENT: Building Analytics



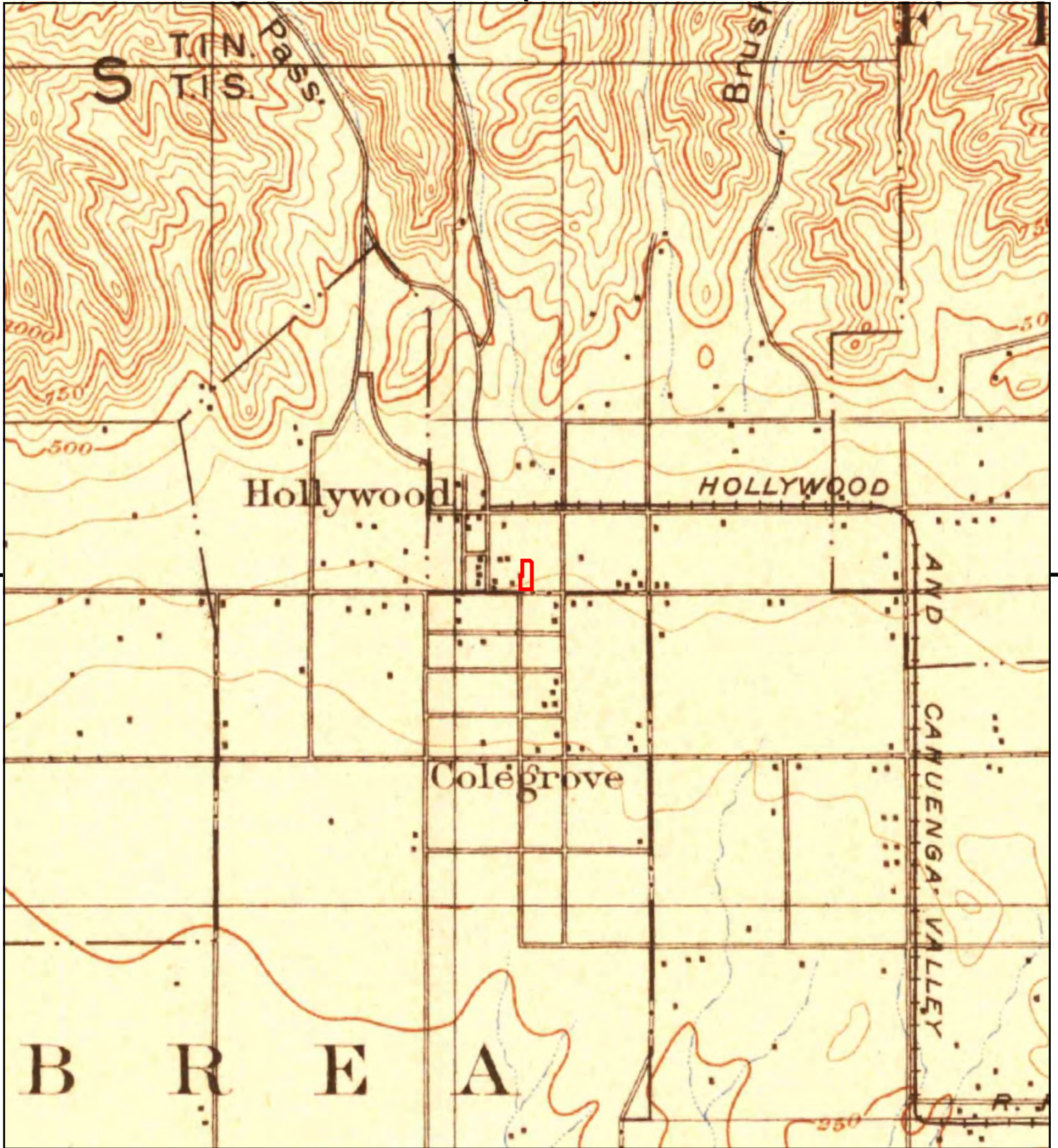


This report includes information from the following map sheet(s).



SITE NAME: 6450 Sunset Blvd & 1433 Cole Pl, 1424 N
 ADDRESS: 6450 Sunset Blvd & 1433 Cole Pl, 1424 N
 Los Angeles, CA 90028
 CLIENT: Building Analytics





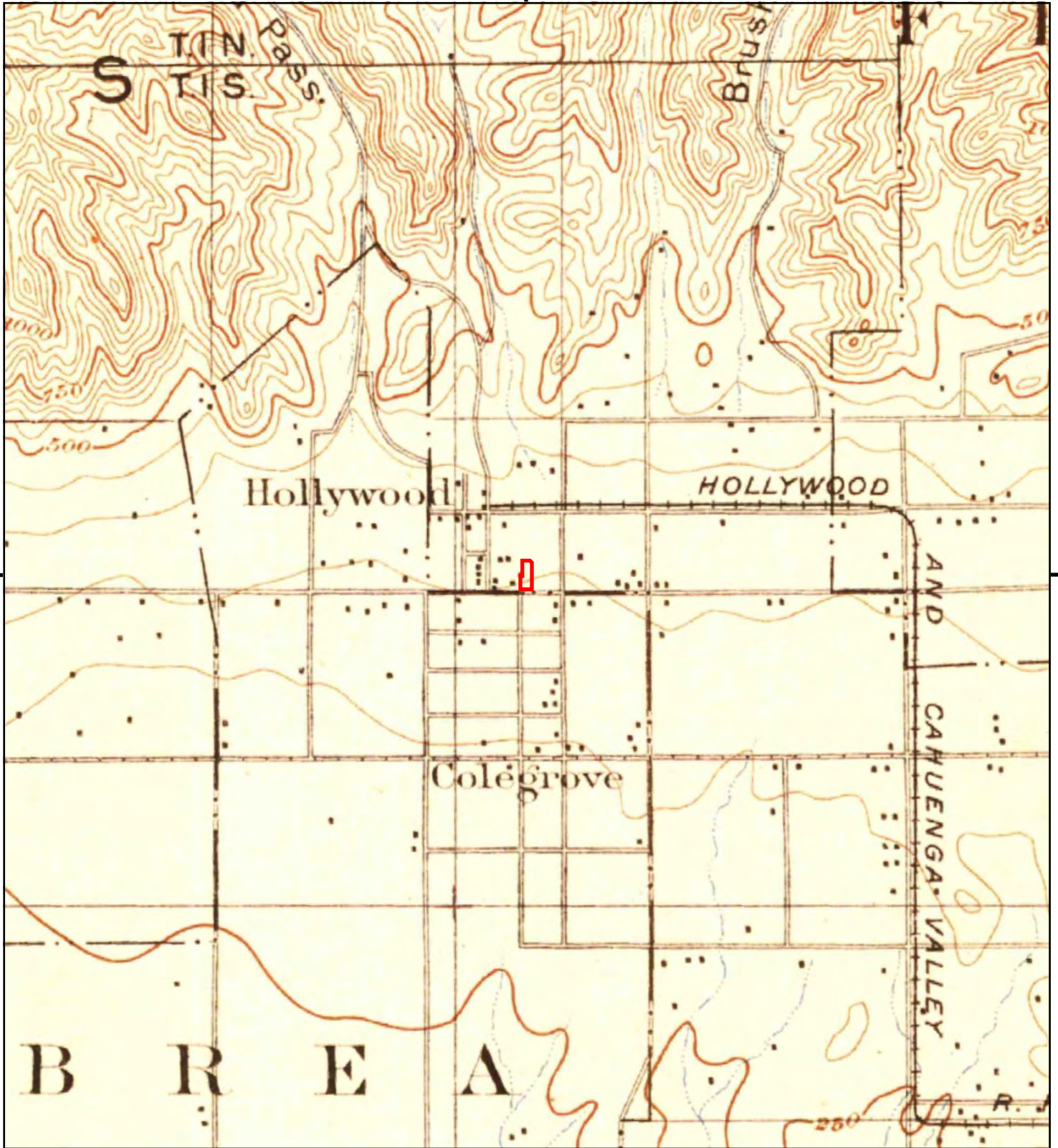
This report includes information from the following map sheet(s).



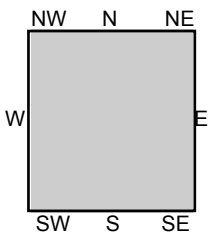
TP, Santa Monica, 1898, 15-minute

SITE NAME: 6450 Sunset Blvd & 1433 Cole Pl, 1424 N
 ADDRESS: 6450 Sunset Blvd & 1433 Cole Pl, 1424 N
 Los Angeles, CA 90028
 CLIENT: Building Analytics





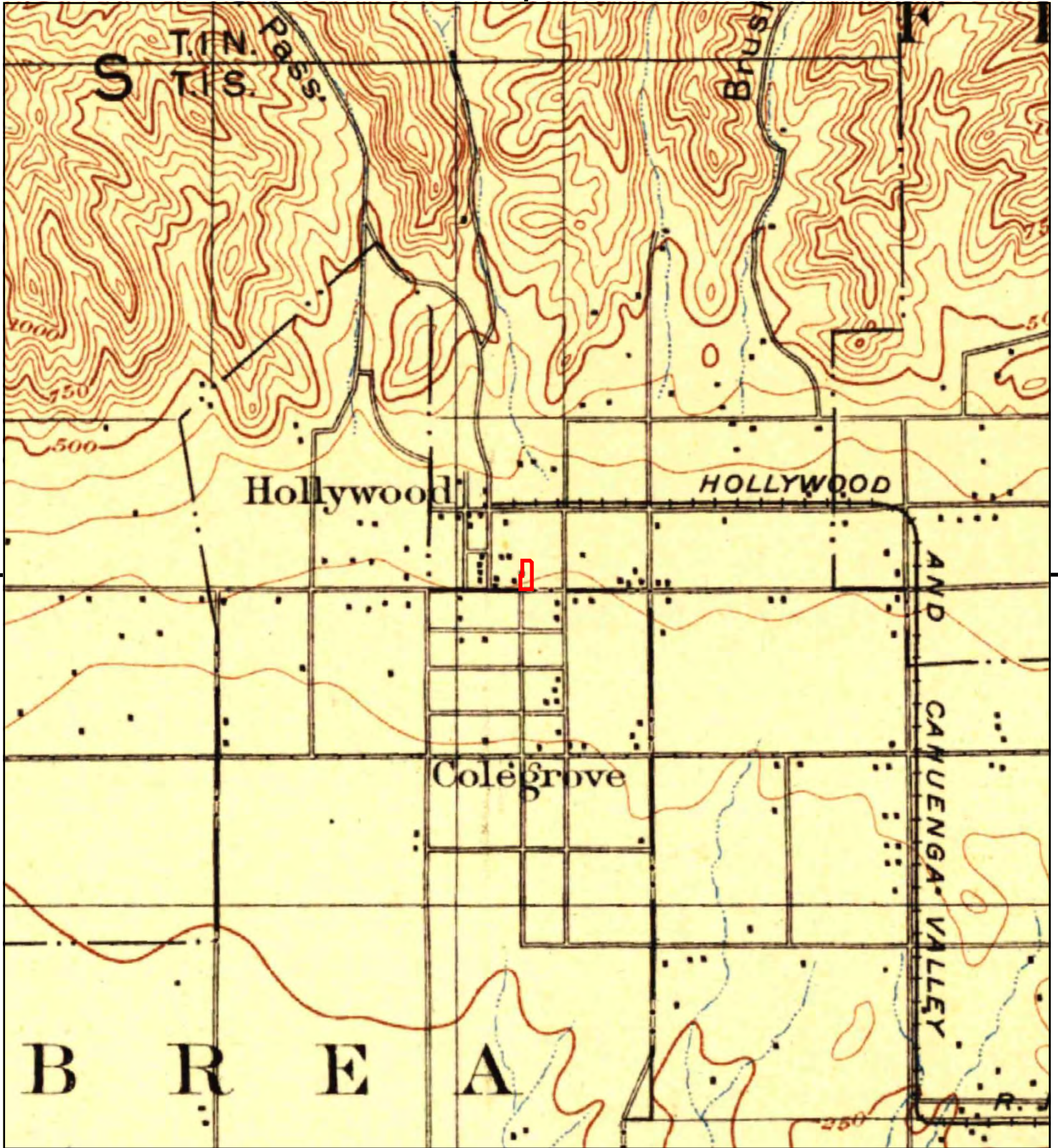
This report includes information from the following map sheet(s).



TP, Santa Monica, 1896, 15-minute

SITE NAME: 6450 Sunset Blvd & 1433 Cole Pl, 1424 N
ADDRESS: 6450 Sunset Blvd & 1433 Cole Pl, 1424 N
Los Angeles, CA 90028
CLIENT: Building Analytics





This report includes information from the following map sheet(s).



TP, Los Angeles, 1894, 15-minute

SITE NAME: 6450 Sunset Blvd & 1433 Cole Pl, 1424 N
 ADDRESS: 6450 Sunset Blvd & 1433 Cole Pl, 1424 N
 Los Angeles, CA 90028
 CLIENT: Building Analytics



APPENDIX E:
Historical Fire Insurance Maps

Certified Sanborn® Map Report

11/12/19

Site Name:

6450 Sunset Blvd & 1433 Cole
6450 Sunset Blvd & 1433 Cole
Los Angeles, CA 90028
EDR Inquiry # 5866429.3

Client Name:

Building Analytics
601 S. Glenoaks Blvd Suite 214
Burbank, CA 91502-0000
Contact: Lisa Lippard



The Sanborn Library has been searched by EDR and maps covering the target property location as provided by Building Analytics were identified for the years listed below. The Sanborn Library is the largest, most complete collection of fire insurance maps. The collection includes maps from Sanborn, Bromley, Perris & Browne, Hopkins, Barlow, and others. Only Environmental Data Resources Inc. (EDR) is authorized to grant rights for commercial reproduction of maps by the Sanborn Library LLC, the copyright holder for the collection. Results can be authenticated by visiting www.edrnet.com/sanborn.

The Sanborn Library is continually enhanced with newly identified map archives. This report accesses all maps in the collection as of the day this report was generated.

Certified Sanborn Results:

Certification # 8E78-4D20-8AC2

PO # 119145

Project 119145

Maps Provided:

| | |
|------|------|
| 1970 | 1955 |
| 1969 | 1950 |
| 1968 | 1919 |
| 1966 | 1913 |
| 1962 | 1907 |
| 1961 | |
| 1960 | |
| 1957 | |



Sanborn® Library search results

Certification #: 8E78-4D20-8AC2

The Sanborn Library includes more than 1.2 million fire insurance maps from Sanborn, Bromley, Perris & Browne, Hopkins, Barlow and others which track historical property usage in approximately 12,000 American cities and towns. Collections searched:

- Library of Congress
- University Publications of America
- EDR Private Collection

The Sanborn Library LLC Since 1866™

Limited Permission To Make Copies

Building Analytics (the client) is permitted to make up to FIVE photocopies of this Sanborn Map transmittal and each fire insurance map accompanying this report solely for the limited use of its customer. No one other than the client is authorized to make copies. Upon request made directly to an EDR Account Executive, the client may be permitted to make a limited number of additional photocopies. This permission is conditioned upon compliance by the client, its customer and their agents with EDR's copyright policy; a copy of which is available upon request.

Disclaimer - Copyright and Trademark Notice

This Report contains certain information obtained from a variety of public and other sources reasonably available to Environmental Data Resources, Inc. It cannot be concluded from this Report that coverage information for the target and surrounding properties does not exist from other sources. NO WARRANTY EXPRESSED OR IMPLIED, IS MADE WHATSOEVER IN CONNECTION WITH THIS REPORT. ENVIRONMENTAL DATA RESOURCES, INC. SPECIFICALLY DISCLAIMS THE MAKING OF ANY SUCH WARRANTIES, INCLUDING WITHOUT LIMITATION, MERCHANTABILITY OR FITNESS FOR A PARTICULAR USE OR PURPOSE. ALL RISK IS ASSUMED BY THE USER. IN NO EVENT SHALL ENVIRONMENTAL DATA RESOURCES, INC. BE LIABLE TO ANYONE, WHETHER ARISING OUT OF ERRORS OR OMISSIONS, NEGLIGENCE, ACCIDENT OR ANY OTHER CAUSE, FOR ANY LOSS OF DAMAGE, INCLUDING, WITHOUT LIMITATION, SPECIAL, INCIDENTAL, CONSEQUENTIAL, OR EXEMPLARY DAMAGES. ANY LIABILITY ON THE PART OF ENVIRONMENTAL DATA RESOURCES, INC. IS STRICTLY LIMITED TO A REFUND OF THE AMOUNT PAID FOR THIS REPORT. Purchaser accepts this Report "AS IS". Any analyses, estimates, ratings, environmental risk levels or risk codes provided in this Report are provided for illustrative purposes only, and are not intended to provide, nor should they be interpreted as providing any facts regarding, or prediction or forecast of, any environmental risk for any property. Only a Phase I Environmental Site Assessment performed by an environmental professional can provide information regarding the environmental risk for any property. Additionally, the information provided in this Report is not to be construed as legal advice. Copyright 2019 by Environmental Data Resources, Inc. All rights reserved. Reproduction in any media or format, in whole or in part, of any report or map of Environmental Data Resources, Inc., or its affiliates, is prohibited without prior written permission.

EDR and its logos (including Sanborn and Sanborn Map) are trademarks of Environmental Data Resources, Inc. or its affiliates. All other trademarks used herein are the property of their respective owners.

Sanborn Sheet Key

This Certified Sanborn Map Report is based upon the following Sanborn Fire Insurance map sheets.




1970 Source Sheets



Volume 10, Sheet 1051
1970




Volume 9A, Sheet 951a
1970



Volume 9A, Sheet 901a
1970


1969 Source Sheets



Volume 9A, Sheet 901a
1969




Volume 9A, Sheet 951a
1969



Volume 10, Sheet 1051
1969

1968 Source Sheets



Volume 9A, Sheet 901a
1968




Volume 9A, Sheet 951a
1968


1966 Source Sheets



Volume 9A, Sheet 951a
1966



Volume 9A, Sheet 901a
1966



Volume 10, Sheet 1051
1966

Sanborn Sheet Key


This Certified Sanborn Map Report is based upon the following Sanborn Fire Insurance map sheets.



1962 Source Sheets



Volume 10, Sheet 1051
1962



Volume 9A, Sheet 901a
1962




Volume 9A, Sheet 951a
1962


1961 Source Sheets



Volume 9A, Sheet 951a
1961




Volume 9A, Sheet 901a
1961




Volume 10, Sheet 1051
1961

1960 Source Sheets



Volume 10, Sheet 1051
1960




Volume 9A, Sheet 901a
1960



Volume 9A, Sheet 951a
1960

1957 Source Sheets



Volume 9A, Sheet 951a
1957




Volume 9A, Sheet 901a
1957

Sanborn Sheet Key

This Certified Sanborn Map Report is based upon the following Sanborn Fire Insurance map sheets.




1955 Source Sheets



Volume 9A, Sheet 901a
1955




Volume 9A, Sheet 951a
1955



Volume 9A, Sheet 901a
1955



Volume 9A, Sheet 951a
1955



Volume 10, Sheet 1051
1955

1950 Source Sheets



Volume 10, Sheet 1051
1950




Volume 9, Sheet 901
1950

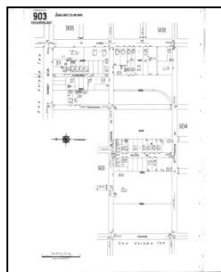


Volume 9, Sheet 999g
1950


1919 Source Sheets



Volume 9, Sheet 901
1919




Volume 9, Sheet 903
1919



Volume 10, Sheet 1051
1919

1913 Source Sheets



Volume 1, Sheet 25
1913



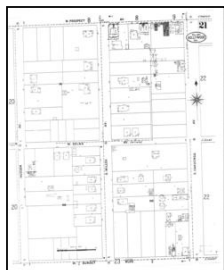
Volume 1, Sheet 30
1913

Sanborn Sheet Key


This Certified Sanborn Map Report is based upon the following Sanborn Fire Insurance map sheets.



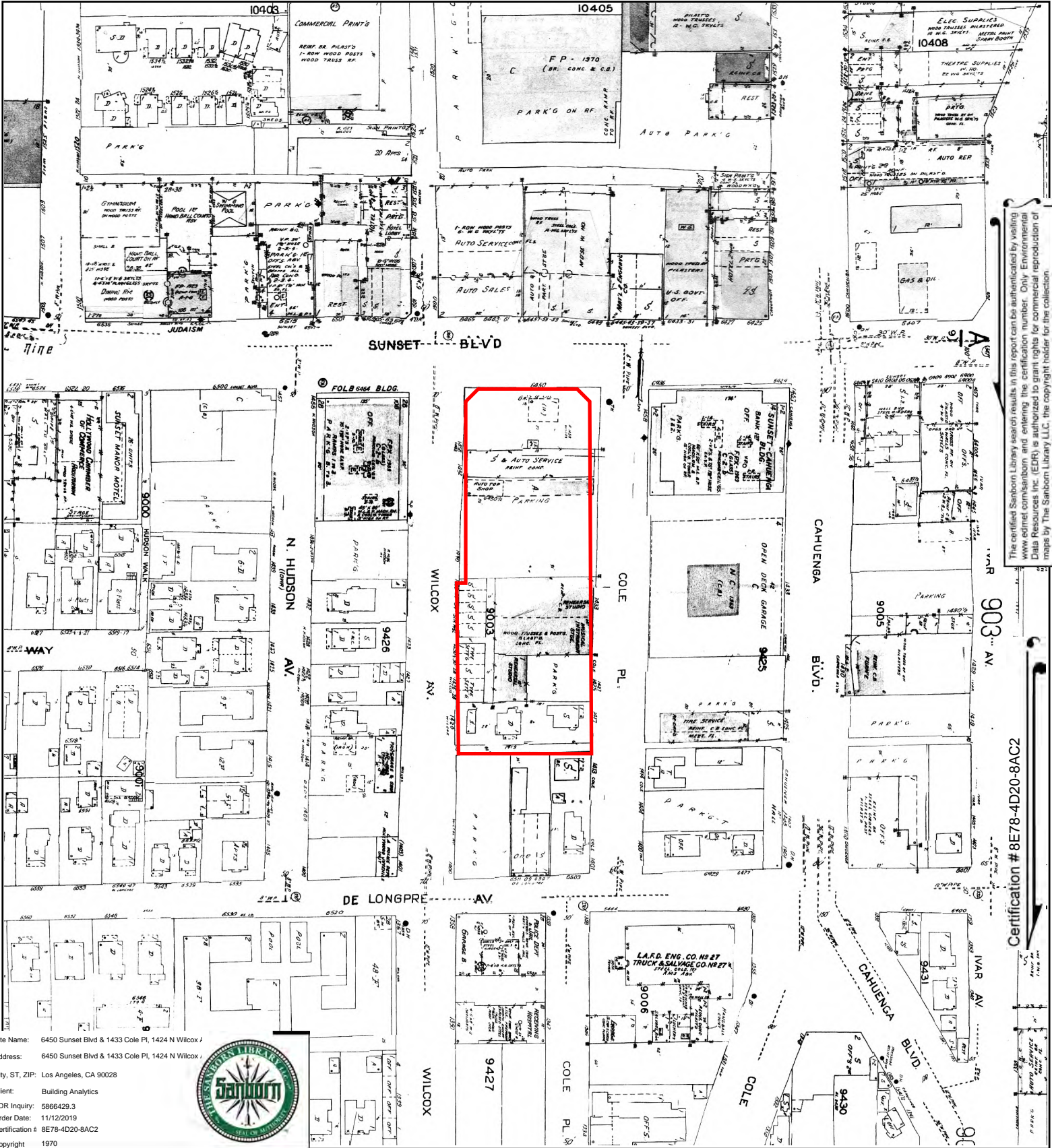
1907 Source Sheets



Volume 1, Sheet 21
1907



Volume 1, Sheet 23
1907



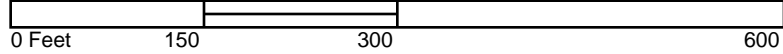
The certified Sanborn Library search results in this report can be authenticated by visiting www.edr.com/sanborn and entering the certification number. Only Environmental Data Resources Inc. (EDR) is authorized to grant rights for commercial reproduction of maps by The Sanborn Library LLC, the copyright holder for the collection.

Certification # 8E78-4D20-8AC2

Site Name: 6450 Sunset Blvd & 1433 Cole Pl, 1424 N Wilcox /
 Address: 6450 Sunset Blvd & 1433 Cole Pl, 1424 N Wilcox /
 City, ST, ZIP: Los Angeles, CA 90028
 Client: Building Analytics
 EDR Inquiry: 5866429.3
 Order Date: 11/12/2019
 Certification # 8E78-4D20-8AC2
 Copyright 1970



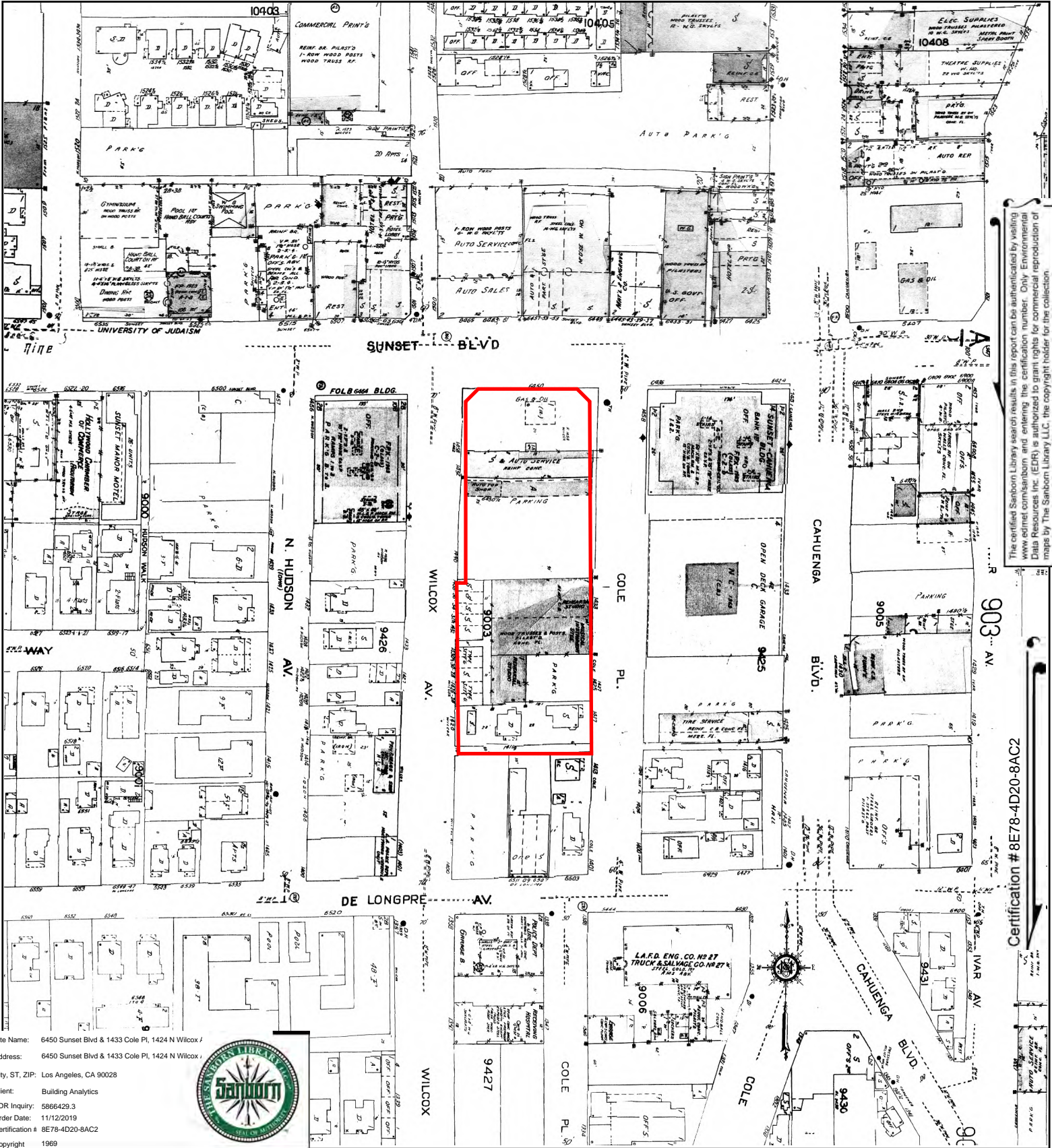
This Certified Sanborn Map combines the following sheets. Outlined areas indicate map sheets within the collection.



| |
|------|
| 1051 |
| 901a |
| 951a |

Volume 9A, Sheet 901a
 Volume 9A, Sheet 951a
 Volume 10, Sheet 1051





The certified Sanborn Library search results in this report can be authenticated by visiting www.edr.com/sanborn and entering the certification number. Only Environmental Data Resources Inc. (EDR) is authorized to grant rights for commercial reproduction of maps by The Sanborn Library LLC, the copyright holder for the collection.

Certification # 8E78-4D20-8AC2

Site Name: 6450 Sunset Blvd & 1433 Cole Pl, 1424 N Wilcox /
 Address: 6450 Sunset Blvd & 1433 Cole Pl, 1424 N Wilcox /
 City, ST, ZIP: Los Angeles, CA 90028
 Client: Building Analytics
 EDR Inquiry: 5866429.3
 Order Date: 11/12/2019
 Certification #: 8E78-4D20-8AC2
 Copyright: 1969



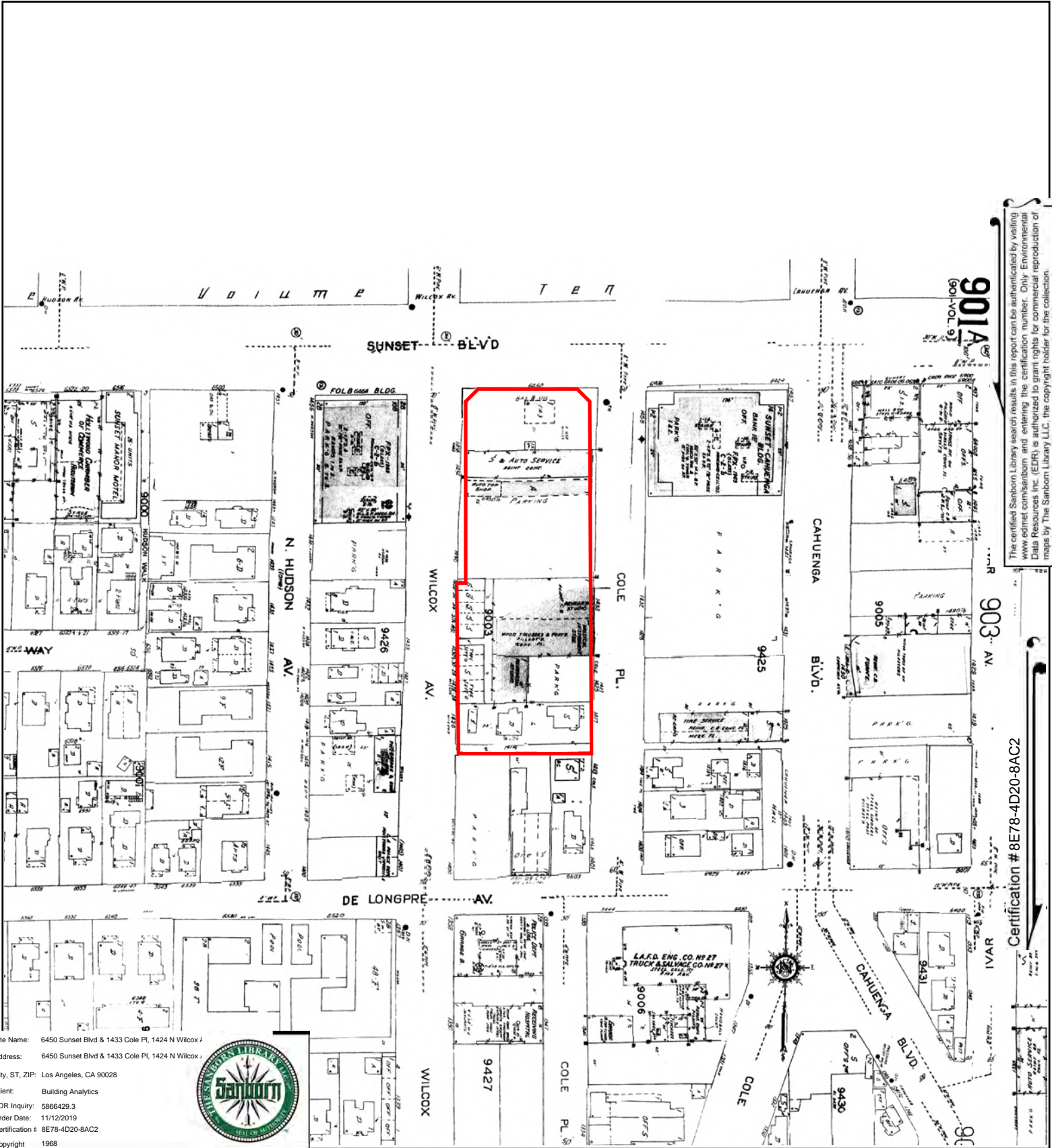
This Certified Sanborn Map combines the following sheets. Outlined areas indicate map sheets within the collection.



| | |
|--|------|
| | 1051 |
| | 901a |
| | 951a |

Volume 10, Sheet 1051
 Volume 9A, Sheet 951a
 Volume 9A, Sheet 901a



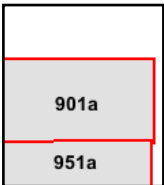
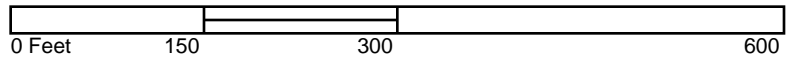


The certified Sanborn Library search results in this report can be authenticated by visiting www.edr.com/sanborn and entering the certification number. Only Environmental Data Resources Inc. (EDR) is authorized to grant rights for commercial reproduction of maps by The Sanborn Library LLC, the copyright holder for the collection.

Site Name: 6450 Sunset Blvd & 1433 Cole Pl, 1424 N Wilcox /
 Address: 6450 Sunset Blvd & 1433 Cole Pl, 1424 N Wilcox /
 City, ST, ZIP: Los Angeles, CA 90028
 Client: Building Analytics
 EDR Inquiry: 5866429.3
 Order Date: 11/12/2019
 Certification # 8E78-4D20-8AC2
 Copyright 1968

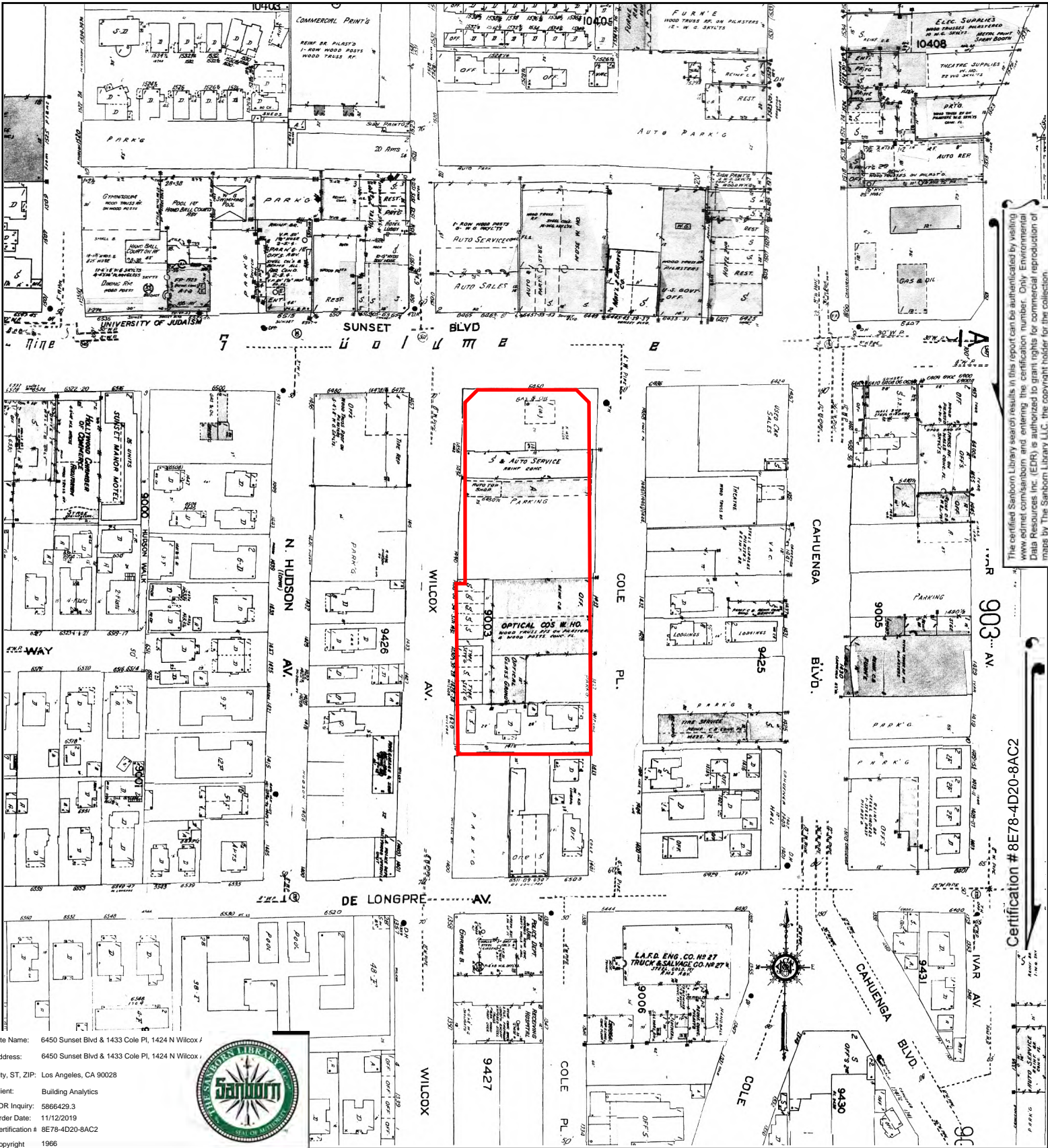


This Certified Sanborn Map combines the following sheets.
 Outlined areas indicate map sheets within the collection.



Volume 9A, Sheet 951a
 Volume 9A, Sheet 901a





The certified Sanborn Library search results in this report can be authenticated by visiting www.edr.com/sanborn and entering the certification number. Only Environmental Data Resources Inc. (EDR) is authorized to grant rights for commercial reproduction of maps by The Sanborn Library LLC, the copyright holder for the collection.

Certification #8E78-4D20-8AC2

Site Name: 6450 Sunset Blvd & 1433 Cole Pl, 1424 N Wilcox /
 Address: 6450 Sunset Blvd & 1433 Cole Pl, 1424 N Wilcox /
 City, ST, ZIP: Los Angeles, CA 90028
 Client: Building Analytics
 EDR Inquiry: 5866429.3
 Order Date: 11/12/2019
 Certification # 8E78-4D20-8AC2
 Copyright 1966



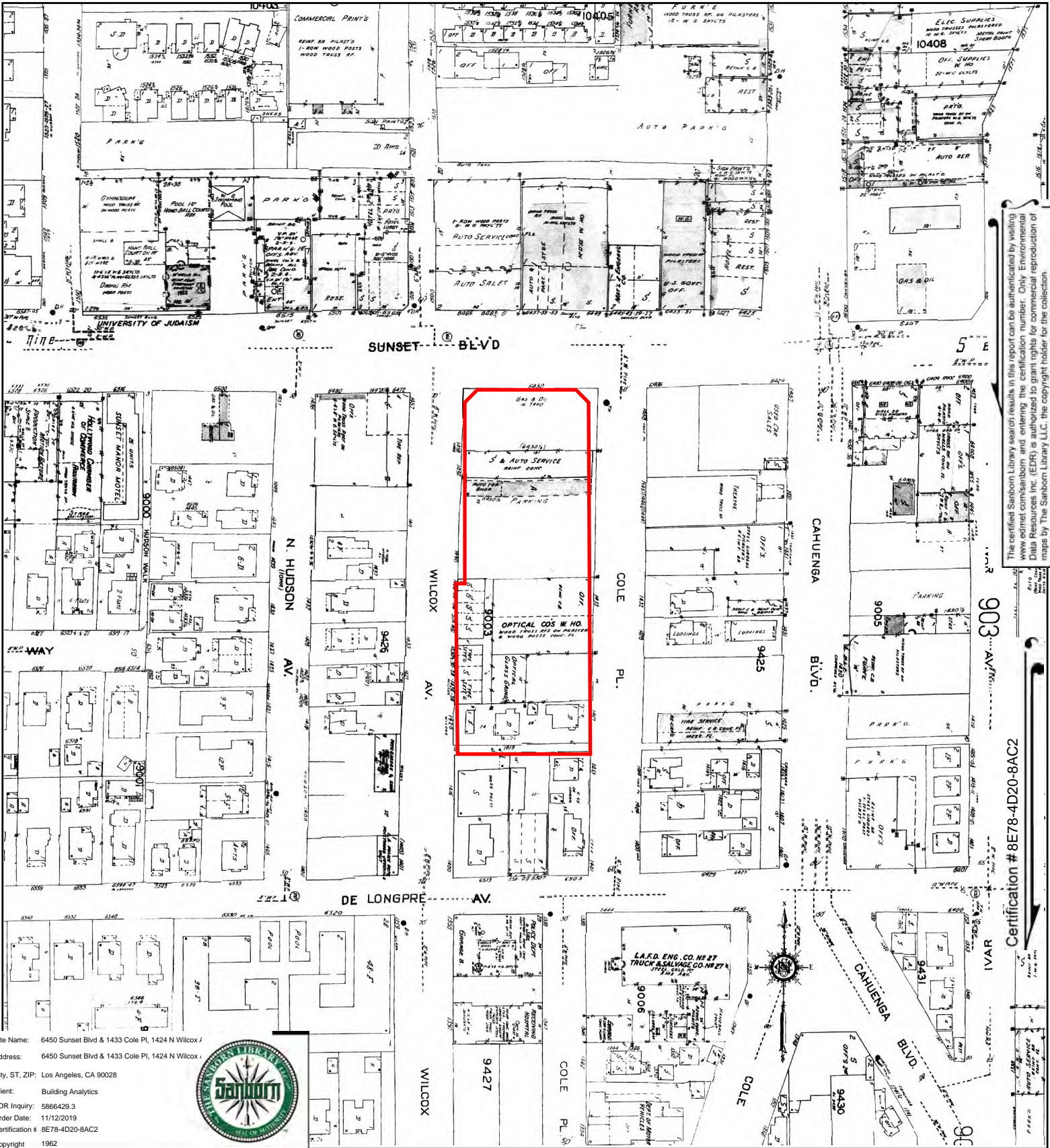
This Certified Sanborn Map combines the following sheets. Outlined areas indicate map sheets within the collection.



| |
|------|
| 1051 |
| 901a |
| 951a |

Volume 10, Sheet 1051
 Volume 9A, Sheet 901a
 Volume 9A, Sheet 951a





The certified Sanborn Library search results in this report can be authenticated by visiting www.edr.com/sanborn and entering the certification number. Only Environmental Data Resources Inc. (EDR) is authorized to grant rights for commercial reproduction of maps by The Sanborn Library LLC, the copyright holder for the collection.

Certification # 8E78-4D20-8AC2

Site Name: 6450 Sunset Blvd & 1433 Cole Pl, 1424 N Wilcox /
 Address: 6450 Sunset Blvd & 1433 Cole Pl, 1424 N Wilcox /
 City, ST, ZIP: Los Angeles, CA 90028
 Client: Building Analytics
 EDR Inquiry: 5866429.3
 Order Date: 11/12/2019
 Certification # 8E78-4D20-8AC2
 Copyright 1962



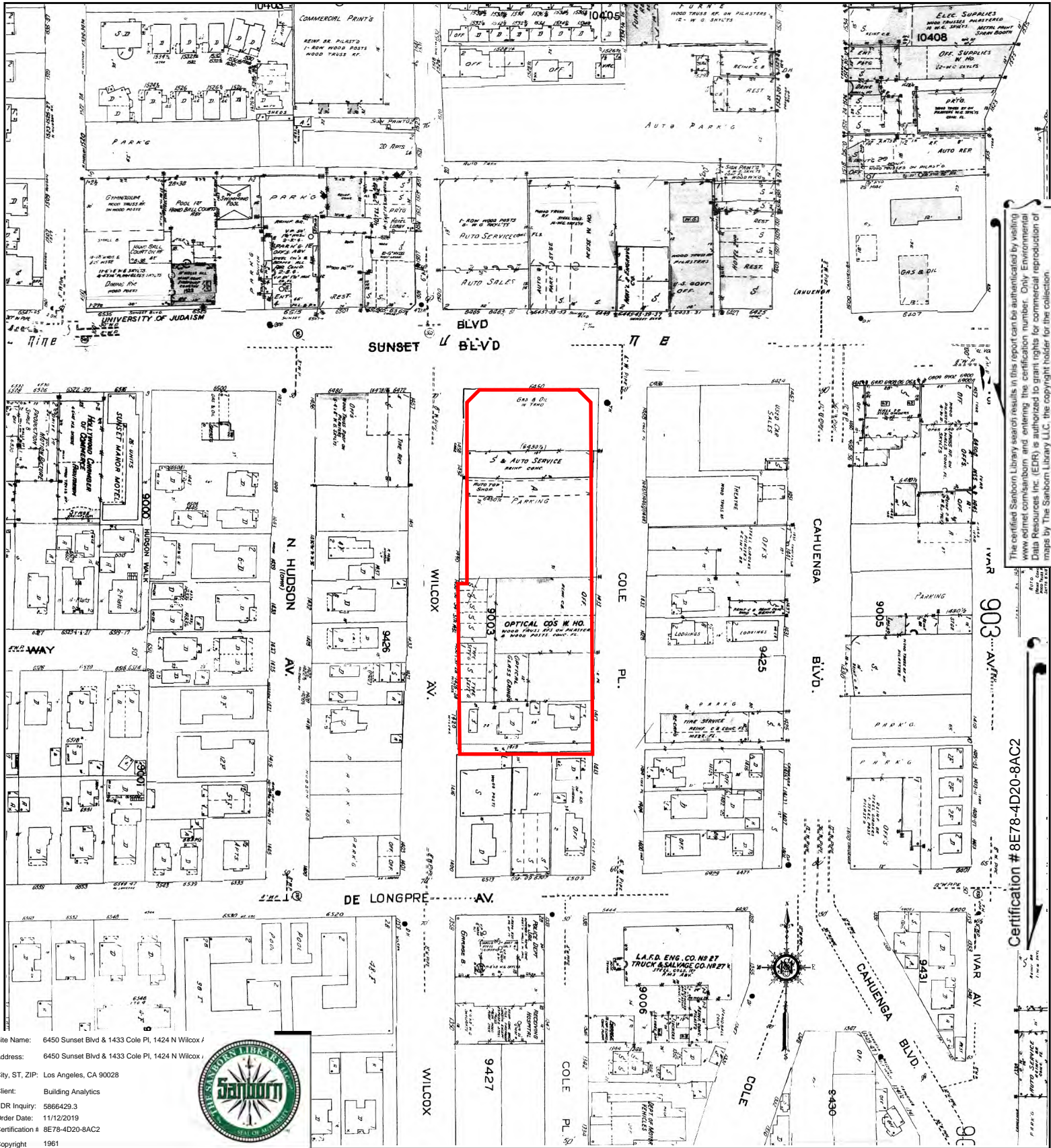
This Certified Sanborn Map combines the following sheets. Outlined areas indicate map sheets within the collection.



| |
|------|
| 1051 |
| 901a |
| 951a |

Volume 9A, Sheet 951a
 Volume 9A, Sheet 901a
 Volume 10, Sheet 1051





The certified Sanborn Library search results in this report can be authenticated by visiting www.edr.com/sanborn and entering the certification number. Only Environmental Data Resources Inc. (EDR) is authorized to grant rights for commercial reproduction of maps by The Sanborn Library LLC, the copyright holder for the collection.

Certification # 8E78-4D20-8AC2

Site Name: 6450 Sunset Blvd & 1433 Cole Pl, 1424 N Wilcox /
 Address: 6450 Sunset Blvd & 1433 Cole Pl, 1424 N Wilcox /
 City, ST, ZIP: Los Angeles, CA 90028
 Client: Building Analytics
 EDR Inquiry: 5866429.3
 Order Date: 11/12/2019
 Certification # 8E78-4D20-8AC2
 Copyright 1961

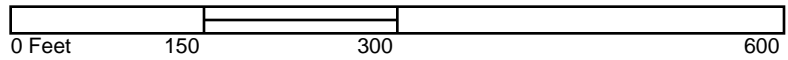


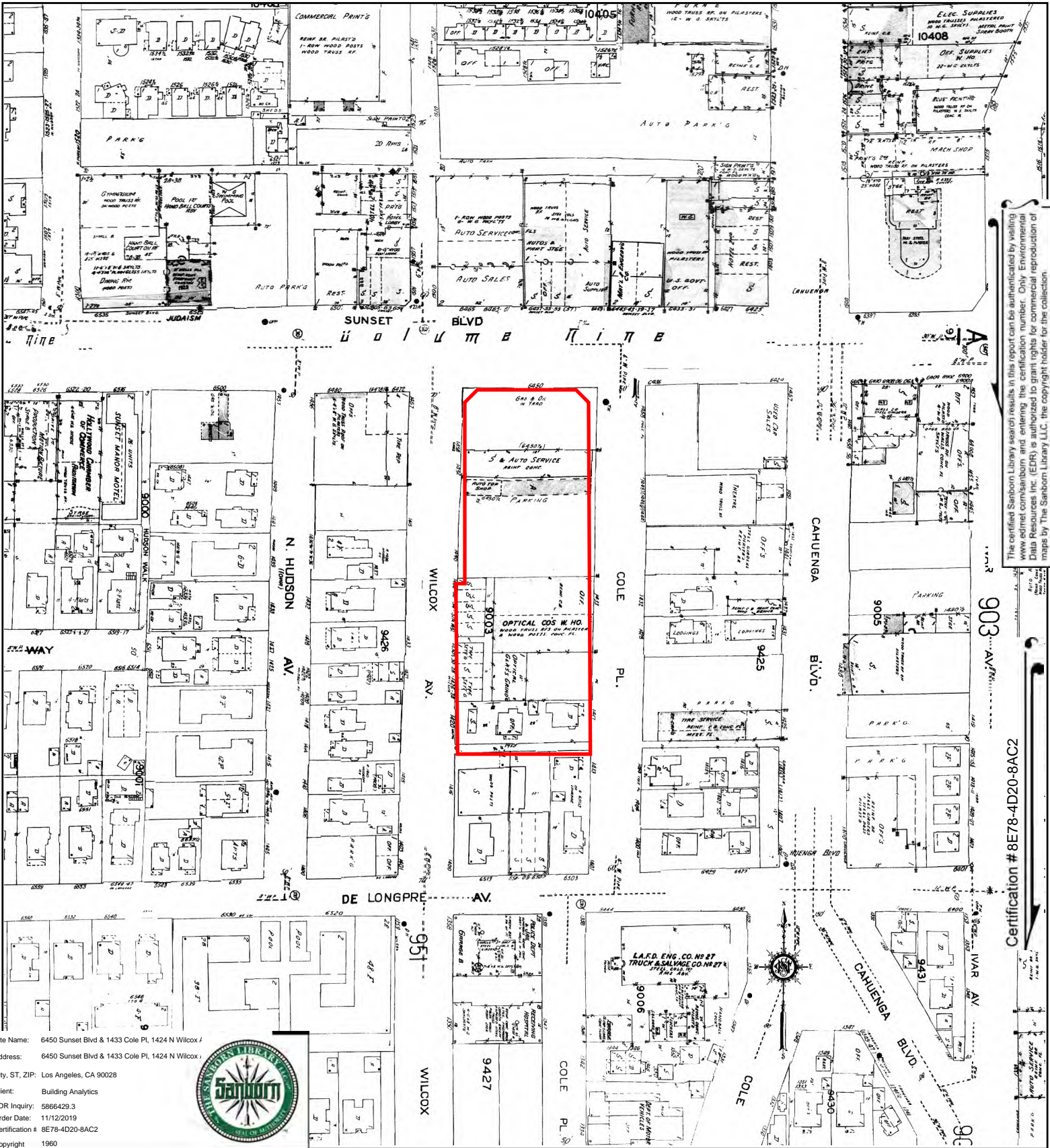
This Certified Sanborn Map combines the following sheets.
 Outlined areas indicate map sheets within the collection.



| |
|------|
| 1051 |
| 901a |
| 951a |

Volume 10, Sheet 1051
 Volume 9A, Sheet 901a
 Volume 9A, Sheet 951a

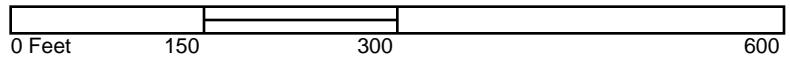




Site Name: 6450 Sunset Blvd & 1433 Cole Pl, 1424 N Wilcox /
 Address: 6450 Sunset Blvd & 1433 Cole Pl, 1424 N Wilcox /
 City, ST, ZIP: Los Angeles, CA 90028
 Client: Building Analytics
 EDR Inquiry: 5866429.3
 Order Date: 11/12/2019
 Certification # 8E78-4D20-8AC2
 Copyright 1960



This Certified Sanborn Map combines the following sheets.
 Outlined areas indicate map sheets within the collection.

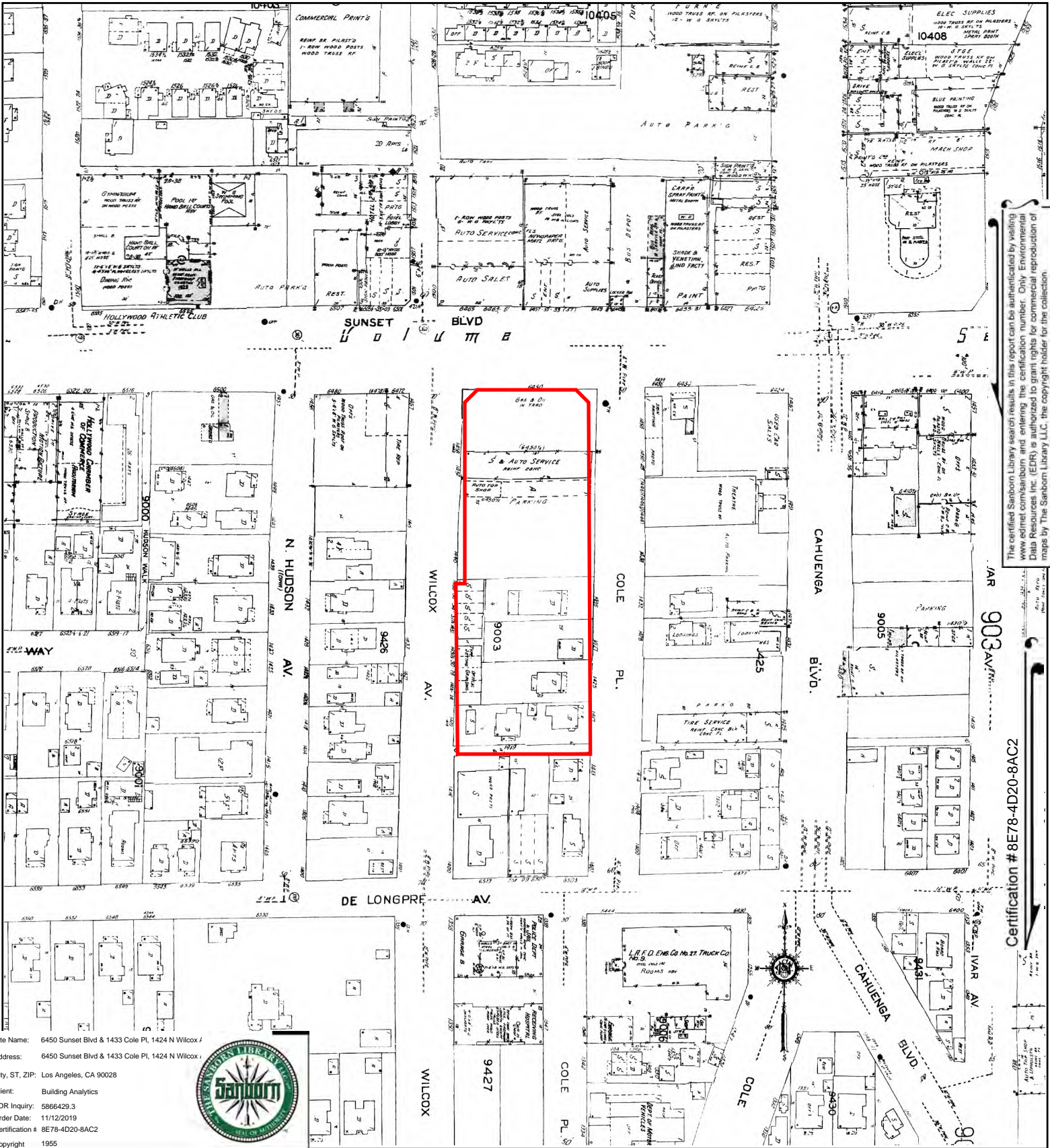


| |
|------|
| 1051 |
| 901a |
| 951a |

Volume 9A, Sheet 951a
 Volume 9A, Sheet 901a
 Volume 10, Sheet 1051

The certified Sanborn Library search results in this report can be authorized by visiting
www.edr.com/sanborn and entering the certification number. Only Environmental
 Data Resources Inc. (EDR) is authorized to grant rights for commercial reproduction of
 maps by The Sanborn Library LLC, the copyright holder for the collection.

Certification # 8E78-4D20-8AC2



The certified Sanborn Library search results in this report can be authenticated by visiting www.edr.com/sanborn and entering the certification number. Only Environmental Data Resources Inc. (EDR) is authorized to grant rights for commercial reproduction of maps by The Sanborn Library LLC, the copyright holder for the collection.

Certification # 8E78-4D20-8AC2

Site Name: 6450 Sunset Blvd & 1433 Cole Pl, 1424 N Wilcox /
 Address: 6450 Sunset Blvd & 1433 Cole Pl, 1424 N Wilcox /
 City, ST, ZIP: Los Angeles, CA 90028
 Client: Building Analytics
 EDR Inquiry: 5866429.3
 Order Date: 11/12/2019
 Certification # 8E78-4D20-8AC2
 Copyright 1955



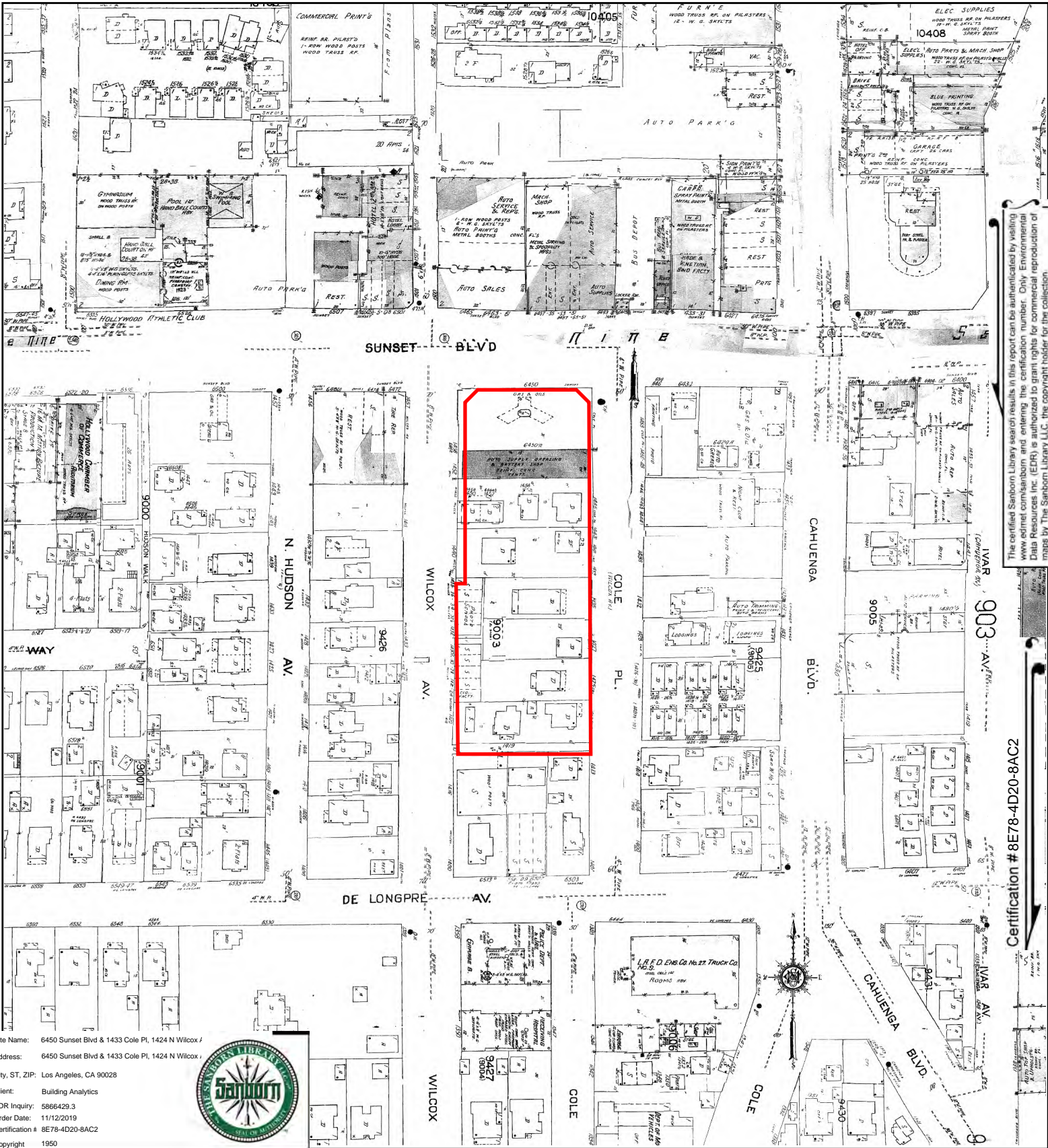
This Certified Sanborn Map combines the following sheets.
 Outlined areas indicate map sheets within the collection.



| |
|------|
| 1051 |
| 901a |
| 951a |

Volume 10, Sheet 1051
 Volume 9A, Sheet 951a
 Volume 9A, Sheet 901a
 Volume 9A, Sheet 951a
 Volume 9A, Sheet 901a





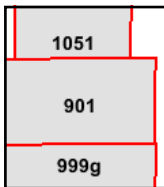
The certified Sanborn Library search results in this report can be authenticated by visiting www.edr.com/sanborn and entering the certification number. Only Environmental Data Resources Inc. (EDR) is authorized to grant rights for commercial reproduction of maps by The Sanborn Library LLC, the copyright holder for the collection.

Certification # 8E78-4D20-8AC2

Site Name: 6450 Sunset Blvd & 1433 Cole Pl, 1424 N Wilcox /
 Address: 6450 Sunset Blvd & 1433 Cole Pl, 1424 N Wilcox /
 City, ST, ZIP: Los Angeles, CA 90028
 Client: Building Analytics
 EDR Inquiry: 5866429.3
 Order Date: 11/12/2019
 Certification # 8E78-4D20-8AC2
 Copyright 1950

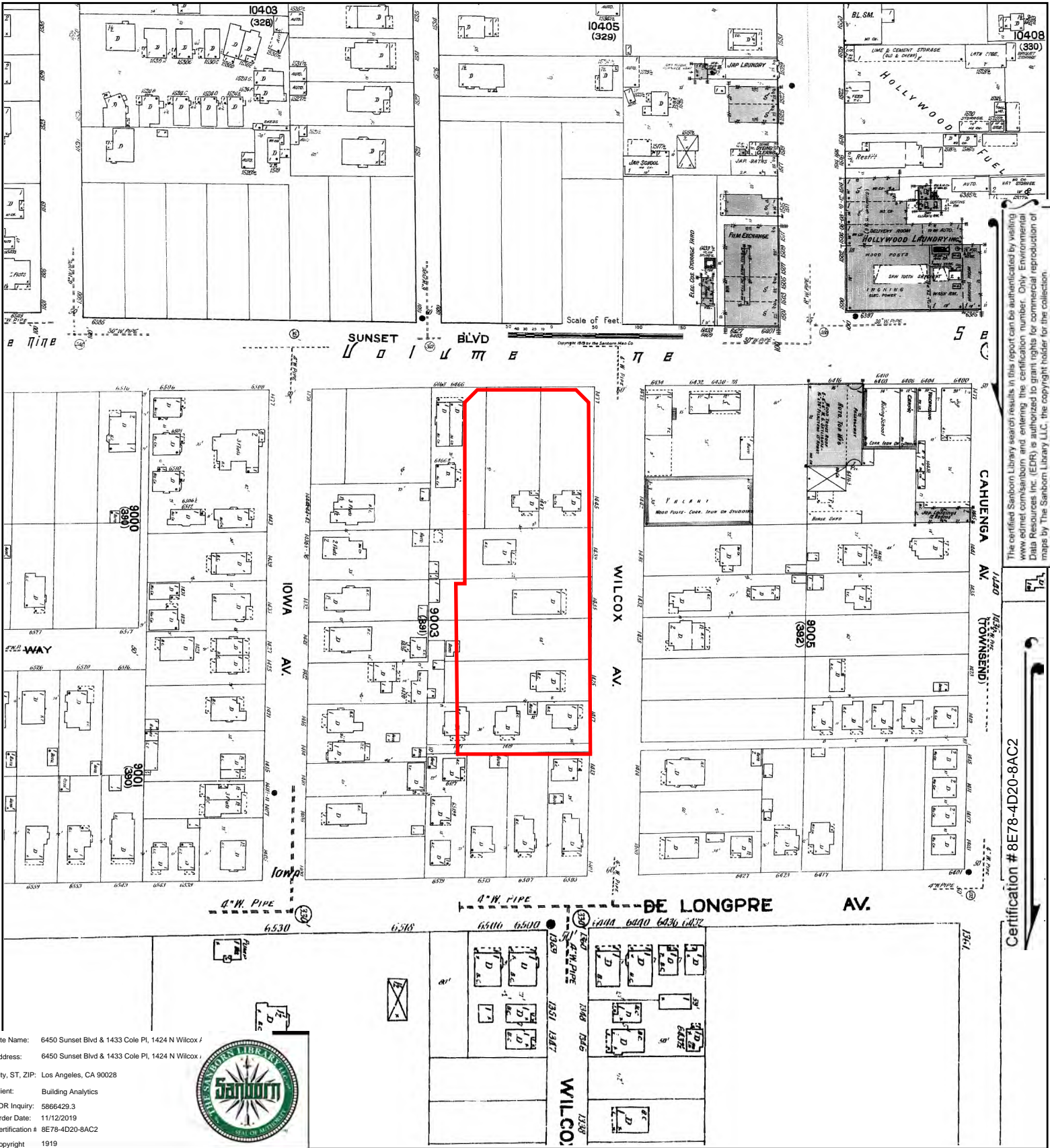


This Certified Sanborn Map combines the following sheets. Outlined areas indicate map sheets within the collection.



Volume 9, Sheet 999g
 Volume 9, Sheet 901
 Volume 10, Sheet 1051

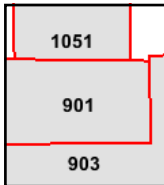





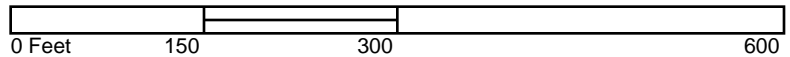
Site Name: 6450 Sunset Blvd & 1433 Cole Pl, 1424 N Wilcox /
 Address: 6450 Sunset Blvd & 1433 Cole Pl, 1424 N Wilcox /
 City, ST, ZIP: Los Angeles, CA 90028
 Client: Building Analytics
 EDR Inquiry: 5866429.3
 Order Date: 11/12/2019
 Certification # 8E78-4D20-8AC2
 Copyright 1919



This Certified Sanborn Map combines the following sheets.
 Outlined areas indicate map sheets within the collection.

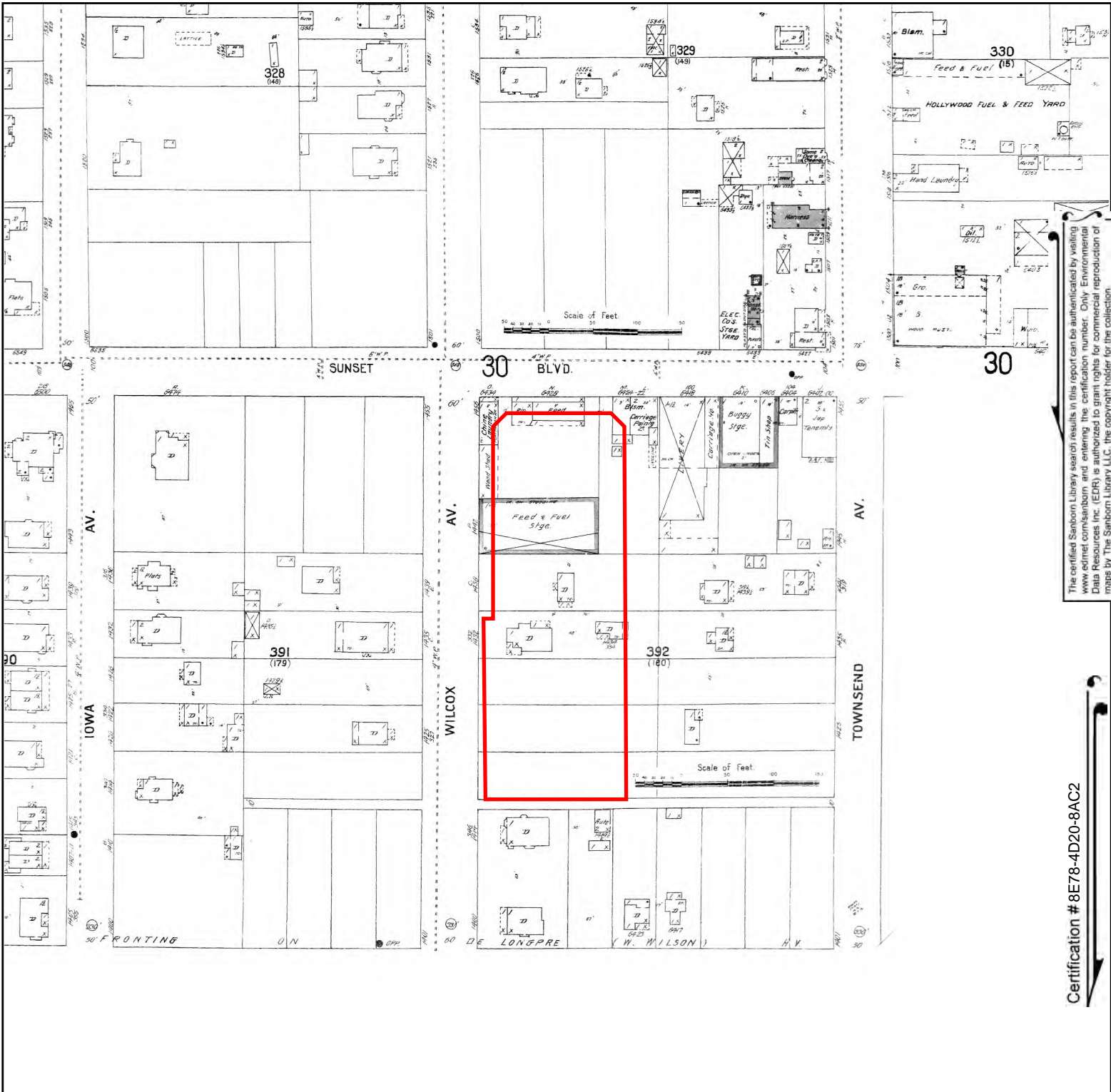


Volume 10, Sheet 1051
 Volume 9, Sheet 903
 Volume 9, Sheet 901



The certified Sanborn Library search results in this report can be authenticated by visiting
 www.edr.com/sanborn and entering the certification number. Only Environmental
 Data Resources Inc. (EDR) is authorized to grant rights for commercial reproduction of
 maps by The Sanborn Library LLC, the copyright holder for the collection.

Certification # 8E78-4D20-8AC2



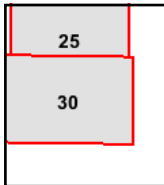
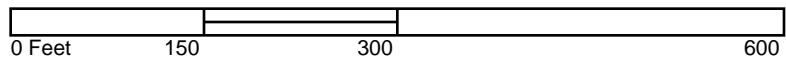
The certified Sanborn Library search results in this report can be authorized by visiting www.edr.com/sanborn and entering the certification number. Only Environmental Data Resources Inc. (EDR) is authorized to grant rights for commercial reproduction of maps by The Sanborn Library LLC, the copyright holder for the collection.

Certification # 8E78-4D20-8AC2

Site Name: 6450 Sunset Blvd & 1433 Cole Pl, 1424 N Wilcox /
 Address: 6450 Sunset Blvd & 1433 Cole Pl, 1424 N Wilcox /
 City, ST, ZIP: Los Angeles, CA 90028
 Client: Building Analytics
 EDR Inquiry: 5866429.3
 Order Date: 11/12/2019
 Certification # 8E78-4D20-8AC2
 Copyright 1913

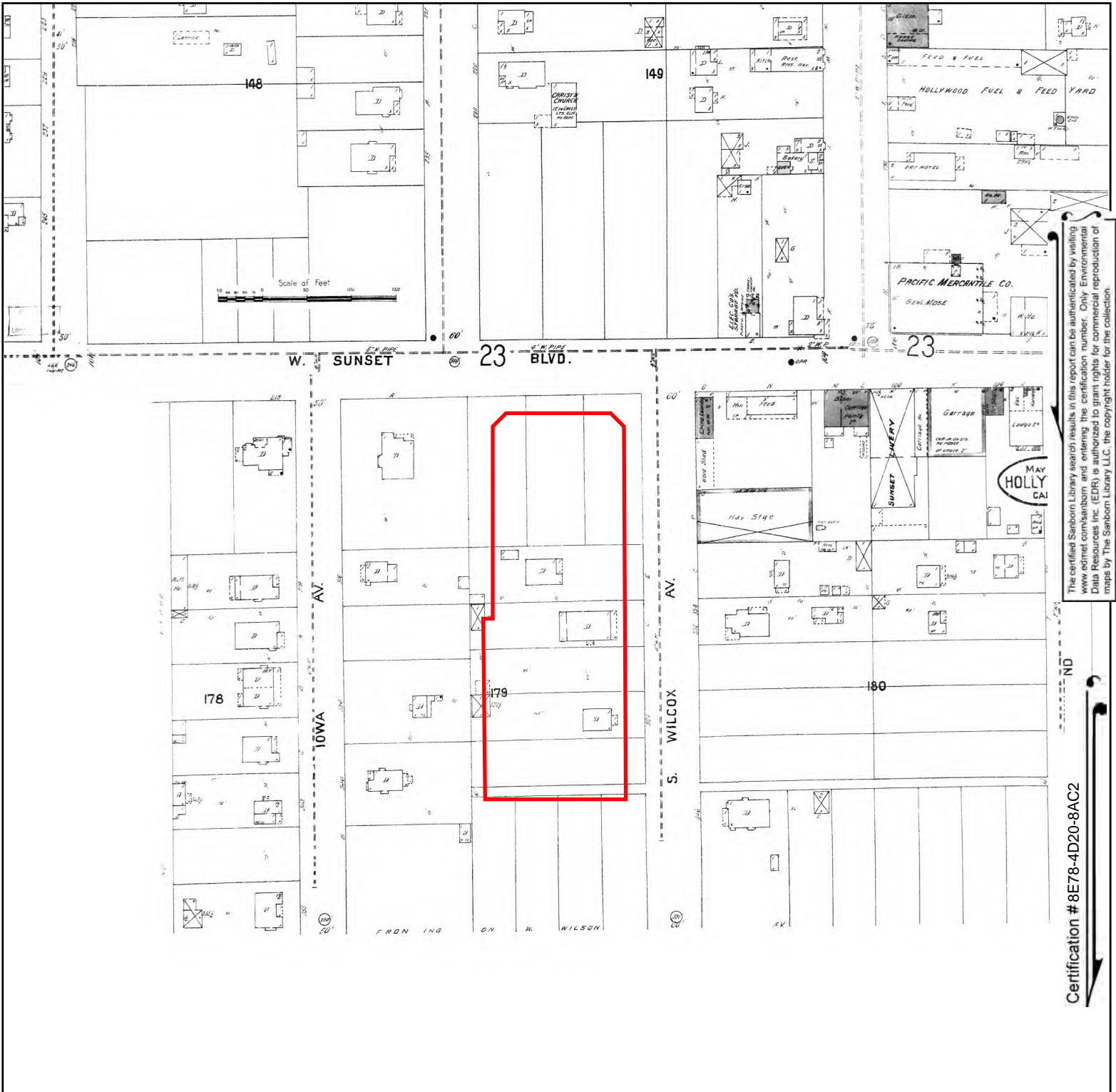


This Certified Sanborn Map combines the following sheets.
 Outlined areas indicate map sheets within the collection.



Volume 1, Sheet 30
 Volume 1, Sheet 25





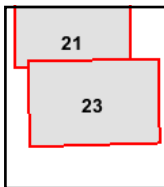
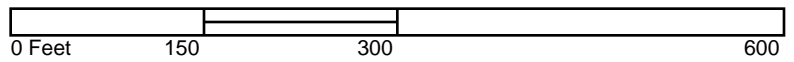
The certified Sanborn Library search results in this report can be authenticated by visiting www.edrnet.com/sanborn and entering the certification number. Only Environmental Data Resources Inc. (EDR) is authorized to grant rights for commercial reproduction of maps by The Sanborn Library LLC, the copyright holder for the collection.

Certification # 8E78-4D20-8AC2

Site Name: 6450 Sunset Blvd & 1433 Cole Pl, 1424 N Wilcox /
 Address: 6450 Sunset Blvd & 1433 Cole Pl, 1424 N Wilcox /
 City, ST, ZIP: Los Angeles, CA 90028
 Client: Building Analytics
 EDR Inquiry: 5866429.3
 Order Date: 11/12/2019
 Certification #: 8E78-4D20-8AC2
 Copyright: 1907



This Certified Sanborn Map combines the following sheets.
 Outlined areas indicate map sheets within the collection.



Volume 1, Sheet 23
 Volume 1, Sheet 21



APPENDIX F:
City Directory Abstract

TABLE OF CONTENTS

SECTION

Executive Summary

Findings

City Directory Images

Thank you for your business.
Please contact EDR at 1-800-352-0050
with any questions or comments.

Disclaimer - Copyright and Trademark Notice

This Report contains certain information obtained from a variety of public and other sources reasonably available to Environmental Data Resources, Inc. It cannot be concluded from this Report that coverage information for the target and surrounding properties does not exist from other sources. **NO WARRANTY EXPRESSED OR IMPLIED, IS MADE WHATSOEVER IN CONNECTION WITH THIS REPORT. ENVIRONMENTAL DATA RESOURCES, INC. SPECIFICALLY DISCLAIMS THE MAKING OF ANY SUCH WARRANTIES, INCLUDING WITHOUT LIMITATION, MERCHANTABILITY OR FITNESS FOR A PARTICULAR USE OR PURPOSE. ALL RISK IS ASSUMED BY THE USER. IN NO EVENT SHALL ENVIRONMENTAL DATA RESOURCES, INC. BE LIABLE TO ANYONE, WHETHER ARISING OUT OF ERRORS OR OMISSIONS, NEGLIGENCE, ACCIDENT OR ANY OTHER CAUSE, FOR ANY LOSS OR DAMAGE, INCLUDING, WITHOUT LIMITATION, SPECIAL, INCIDENTAL, CONSEQUENTIAL, OR EXEMPLARY DAMAGES. ANY LIABILITY ON THE PART OF ENVIRONMENTAL DATA RESOURCES, INC. IS STRICTLY LIMITED TO A REFUND OF THE AMOUNT PAID FOR THIS REPORT.** Purchaser accepts this Report "AS IS". Any analyses, estimates, ratings, environmental risk levels or risk codes provided in this Report are provided for illustrative purposes only, and are not intended to provide, nor should they be interpreted as providing any facts regarding, or prediction or forecast of, any environmental risk for any property. Only a Phase I Environmental Site Assessment performed by an environmental professional can provide information regarding the environmental risk for any property. Additionally, the information provided in this Report is not to be construed as legal advice.

Copyright 2017 by Environmental Data Resources, Inc. All rights reserved. Reproduction in any media or format, in whole or in part, of any report or map of Environmental Data Resources, Inc. or its affiliates is prohibited without prior written permission.

EDR and its logos (including Sanborn and Sanborn Map) are trademarks of Environmental Data Resources, Inc. or its affiliates. All other trademarks used herein are the property of their respective owners.

EXECUTIVE SUMMARY

DESCRIPTION

Environmental Data Resources, Inc.'s (EDR) City Directory Abstract is a screening tool designed to assist environmental professionals in evaluating potential liability on a target property resulting from past activities. EDR's City Directory Abstract includes a search and abstract of available city directory data. For each address, the directory lists the name of the corresponding occupant at five year intervals.

Business directories including city, cross reference and telephone directories were reviewed, if available, at approximately five year intervals for the years spanning 1920 through 2014. This report compiles information gathered in this review by geocoding the latitude and longitude of properties identified and gathering information about properties within 332 feet of the target property.

A summary of the information obtained is provided in the text of this report.

RECORD SOURCES

EDR's Digital Archive combines historical directory listings from sources such as Cole Information and Dun & Bradstreet. These standard sources of property information complement and enhance each other to provide a more comprehensive report.

EDR is licensed to reproduce certain City Directory works by the copyright holders of those works. The purchaser of this EDR City Directory Report may include it in report(s) delivered to a customer. Reproduction of City Directories without permission of the publisher or licensed vendor may be a violation of copyright.

Data by

infoUSA[®]

Copyright©2008
All Rights Reserved

RESEARCH SUMMARY

The following research sources were consulted in the preparation of this report. An "X" indicates where information was identified in the source and provided in this report.

| <u>Year</u> | <u>Source</u> | <u>TP</u> | <u>Adjoining</u> | <u>Text Abstract</u> | <u>Source Image</u> |
|-------------|------------------------|-----------|------------------|----------------------|---------------------|
| 2014 | EDR Digital Archive | - | X | X | - |
| | EDR Digital Archive | X | X | X | - |
| 2010 | EDR Digital Archive | - | X | X | - |
| | EDR Digital Archive | X | X | X | - |
| 2006 | Haines Company, Inc. | - | X | X | - |
| | Haines Company, Inc. | X | X | X | - |
| 2004 | Haines Company | - | - | - | - |
| 2003 | Haines & Company | - | - | - | - |
| 2001 | Haines & Company, Inc. | - | - | - | - |
| 2000 | Haines & Company | - | X | X | - |
| | Haines & Company | X | X | X | - |
| 1999 | Haines Company | - | - | - | - |

EXECUTIVE SUMMARY

| <u>Year</u> | <u>Source</u> | <u>TP</u> | <u>Adjoining</u> | <u>Text Abstract</u> | <u>Source Image</u> |
|-------------|---------------------------|-----------|------------------|----------------------|---------------------|
| 1996 | GTE | - | - | - | - |
| 1995 | Pacific Bell | - | X | X | - |
| 1992 | PACIFIC BELL WHITE PAGES | - | - | - | - |
| 1991 | Pacific Bell | - | X | X | - |
| 1990 | Pacific Bell | - | X | X | - |
| | Pacific Bell | X | X | X | - |
| 1986 | Pacific Bell | - | X | X | - |
| | Pacific Bell | X | X | X | - |
| 1985 | Pacific Bell | - | X | X | - |
| 1981 | Pacific Telephone | - | X | X | - |
| | Pacific Telephone | X | X | X | - |
| 1980 | Pacific Telephone | - | X | X | - |
| | Pacific Telephone | X | X | X | - |
| 1976 | Pacific Telephone | - | X | X | - |
| | Pacific Telephone | X | X | X | - |
| | R. L. Polk & Co. | - | X | X | - |
| | R. L. Polk & Co. | X | X | X | - |
| 1975 | Pacific Telephone | - | X | X | - |
| | Pacific Telephone | X | X | X | - |
| 1972 | R. L. Polk & Co. | - | - | - | - |
| 1971 | Pacific Telephone | - | X | X | - |
| | Pacific Telephone | X | X | X | - |
| 1970 | Pacific Telephone | - | X | X | - |
| 1969 | Pacific Telephone | - | - | - | - |
| 1967 | Pacific Telephone | - | X | X | - |
| | Pacific Telephone | X | X | X | - |
| 1966 | Pacific Telephone | - | - | - | - |
| 1965 | Pacific Telephone | - | X | X | - |
| 1964 | Pacific Telephone | - | - | - | - |
| 1963 | Pacific Telephone | - | - | - | - |
| 1962 | Pacific Telephone | - | X | X | - |
| | Pacific Telephone | X | X | X | - |
| 1961 | R. L. Polk & Co. | - | - | - | - |
| 1960 | Pacific Telephone | - | X | X | - |
| 1958 | Pacific Telephone | - | X | X | - |
| | Pacific Telephone | X | X | X | - |
| 1957 | Pacific Telephone | - | X | X | - |
| | Pacific Telephone | X | X | X | - |
| 1956 | Pacific Telephone | - | - | - | - |
| 1955 | R. L. Polk & Co. | - | - | - | - |
| 1954 | R. L. Polk & Co. | - | X | X | - |
| 1952 | Los Angeles Directory Co. | - | - | - | - |

EXECUTIVE SUMMARY

| <u>Year</u> | <u>Source</u> | <u>TP</u> | <u>Adjoining</u> | <u>Text Abstract</u> | <u>Source Image</u> |
|-------------|---|-----------|------------------|----------------------|---------------------|
| 1951 | Pacific Telephone & Telegraph Co. | - | X | X | - |
| | Pacific Telephone & Telegraph Co. | X | X | X | - |
| 1950 | Pacific Telephone | - | - | - | - |
| 1949 | Los Angeles Directory Co. | - | - | - | - |
| 1948 | Los Angeles Directory Co. | - | - | - | - |
| 1947 | Pacific Directory Co. | - | - | - | - |
| 1946 | Southern California Telephone Co | - | - | - | - |
| 1945 | The Glendale Directory Co. | - | - | - | - |
| 1944 | R. L. Polk & Co. | - | - | - | - |
| 1942 | Los Angeles Directory Co. | - | X | X | - |
| | Los Angeles Directory Co. | X | X | X | - |
| 1940 | Los Angeles Directory Co. | - | - | - | - |
| 1939 | Los Angeles Directory Co. | - | - | - | - |
| 1938 | Los Angeles Directory Company Publishers | - | - | - | - |
| 1937 | Los Angeles Directory Co. | - | X | X | - |
| | Los Angeles Directory Co. | X | X | X | - |
| 1936 | Los Angeles Directory Co. | - | - | - | - |
| 1935 | Los Angeles Directory Co. | - | - | - | - |
| 1934 | Los Angeles Directory Co. | - | - | - | - |
| 1933 | Los Angeles Directory Co. | - | X | X | - |
| 1932 | Los Angeles Directory Co. | - | - | - | - |
| 1931 | Los Angeles Directory Company Publishers | - | - | - | - |
| 1930 | Los Angeles Directory Co. | - | - | - | - |
| 1929 | Los Angeles Directory Co. | - | X | X | - |
| | Los Angeles Directory Co. | X | X | X | - |
| 1928 | Los Angeles Directory Co. | - | - | - | - |
| 1927 | Los Angeles Directory Co. | - | - | - | - |
| 1926 | Los Angeles Directory Co. | - | - | - | - |
| 1925 | Los Angeles Directory Co. | - | - | - | - |
| 1924 | Los Angeles Directory Co. | - | X | X | - |
| | Los Angeles Directory Co. | X | X | X | - |
| 1923 | Los Angeles Directory Co. | - | - | - | - |
| 1921 | Los Angeles Directory Co. | - | - | - | - |
| 1920 | Los Angeles Directory Co. | - | - | - | - |

EXECUTIVE SUMMARY

SELECTED ADDRESSES

The following addresses were selected by the client, for EDR to research. An "X" indicates where information was identified.

| <u>Address</u> | <u>Type</u> | <u>Findings</u> |
|------------------------|----------------|-----------------|
| 6450 Sunset Blvd | Client Entered | X |
| 1433 Cole Place | Client Entered | X |
| 1424 N. Wilcox Ave | Client Entered | X |
| 1433 N Cole Place | Client Entered | X |
| 1417 N Cole Place | Client Entered | X |
| 1447 N Cole Place | Client Entered | X |
| 1420 N. Wilcox | Client Entered | X |
| 1454 N. Wilcox | Client Entered | X |
| 6460 W Sunset Blvd | Client Entered | X |
| 6462 W. Sunset Blvd | Client Entered | |
| 1445 N. Cole Pl. | Client Entered | |
| 1443 N. Cole Pl. | Client Entered | |
| 1441 N. Cole Pl. | Client Entered | |
| 1439 N. Cole Pl. | Client Entered | |
| 1435 N. Cole Pl. | Client Entered | |
| 1433 N. Cole Pl. | Client Entered | |
| 1427 N. Cole Pl. | Client Entered | |
| 1425 N. Cole Pl. | Client Entered | |
| 1419 N. Cole Pl. | Client Entered | |
| 1454 N. Wilcox Ave | Client Entered | X |
| 1452 N. Wilcox Ave | Client Entered | X |
| 1450 N. Wilcox Ave | Client Entered | X |
| 1440 N. Wilcox Ave | Client Entered | |
| 1438 N. Wilcox Ave | Client Entered | X |
| 1436 N. Wilcox Ave | Client Entered | X |
| 1434 N. Wilcox Ave | Client Entered | X |
| 1432 1/2 N. Wilcox Ave | Client Entered | |
| 1432 N. Wilcox Ave | Client Entered | X |
| 1428 N. Wilcox Ave | Client Entered | X |
| 1426 N. Wilcox Ave | Client Entered | X |
| 1420 N. Wilcox Ave | Client Entered | X |

FINDINGS

TARGET PROPERTY INFORMATION

ADDRESS

6450 Sunset Blvd & 1433 Cole Pl, 1424 N Wilcox Ave
Los Angeles, CA 90028

FINDINGS DETAIL

Target Property research detail.

1/2 N. Wilcox Ave

1432 1/2 N. Wilcox Ave

| <u>Year</u> | <u>Uses</u> | <u>Source</u> |
|-------------|-------------|---------------|
|-------------|-------------|---------------|

Cole Pl

1433 Cole Pl

| <u>Year</u> | <u>Uses</u> | <u>Source</u> |
|-------------|----------------------------|---------------------|
| 2010 | 5TH WALL ENTERTAINMENT LLC | EDR Digital Archive |

COLE PL

1433 COLE PL

| <u>Year</u> | <u>Uses</u> | <u>Source</u> |
|-------------|--|-------------------|
| 2000 | HOLLYWD VISIONAIRES 323 464 54a | Haines & Company |
| | NEW MEDIA HOLLYWOOD | Haines & Company |
| | VISIONAIRES | Haines & Company |
| 1990 | HOLLYWOOD SHEET MUSIC | Pacific Bell |
| | TRAX SOUND RECORDING | Pacific Bell |
| 1986 | HOLLYWOOD SHEET MUSIC | Pacific Bell |
| 1981 | HOLLYWOOD SHEET MUSIC | Pacific Telephone |
| | MODERN MUSICAL SERVICES | Pacific Telephone |
| | MODERN VAN & STORAGE INC | Pacific Telephone |
| 1980 | Cameo Music Reproduction & Photostats | Pacific Telephone |
| 1976 | ALPHEUS MUSIC CORPORATION | Pacific Telephone |
| | CAMEO MUSIC PAPERS | Pacific Telephone |
| | CAMEO MUSIC REPRODUCTION | Pacific Telephone |
| | MODERN MUSICAL SERVICES | Pacific Telephone |
| | MODERN VAN & STORAGE INC Modern Musical Services S | Pacific Telephone |

FINDINGS

| <u>Year</u> | <u>Uses</u> | <u>Source</u> |
|-------------|--|-------------------|
| 1975 | CAMEO MUSIC REPRODUCTION & PHOTOSTATS | Pacific Telephone |
| 1971 | MODERN MUSICAL SERVICES | Pacific Telephone |
| | MODERN VAN & STORAGE INC See Modern Musical Services | Pacific Telephone |
| | Vanarm Enterprises | Pacific Telephone |
| 1962 | AMERICAN OPTICAL CO Office | Pacific Telephone |
| 1958 | AMERICAN OPTICAL CO Main Office | Pacific Telephone |

Cole Place

1433 Cole Place

| <u>Year</u> | <u>Uses</u> | <u>Source</u> |
|-------------|--|-------------------|
| 2000 | HOLLYWD VISIONAIRES 323 464 54a | Haines & Company |
| | NEW MEDIA HOLLYWOOD | Haines & Company |
| | VISIONAIRES | Haines & Company |
| 1990 | HOLLYWOOD SHEET MUSIC | Pacific Bell |
| | TRAX SOUND RECORDING | Pacific Bell |
| 1986 | HOLLYWOOD SHEET MUSIC | Pacific Bell |
| 1981 | HOLLYWOOD SHEET MUSIC | Pacific Telephone |
| | MODERN MUSICAL SERVICES | Pacific Telephone |
| | MODERN VAN & STORAGE INC | Pacific Telephone |
| 1980 | Cameo Music Reproduction & Photostats | Pacific Telephone |
| 1976 | ALPHEUS MUSIC CORPORATION | Pacific Telephone |
| | CAMEO MUSIC PAPERS | Pacific Telephone |
| | CAMEO MUSIC REPRODUCTION | Pacific Telephone |
| | MODERN MUSICAL SERVICES | Pacific Telephone |
| | MODERN VAN & STORAGE INC Modern Musical Services S | Pacific Telephone |
| 1975 | CAMEO MUSIC REPRODUCTION & PHOTOSTATS | Pacific Telephone |
| 1971 | MODERN MUSICAL SERVICES | Pacific Telephone |
| | MODERN VAN & STORAGE INC See Modern Musical Services | Pacific Telephone |
| | Vanarm Enterprises | Pacific Telephone |
| 1962 | AMERICAN OPTICAL CO Office | Pacific Telephone |
| 1958 | AMERICAN OPTICAL CO Main Office | Pacific Telephone |

FINDINGS

N Cole Place

1433 N Cole Place

| <u>Year</u> | <u>Uses</u> | <u>Source</u> |
|--------------------|--|----------------------|
| 2000 | HOLLYWD VISIONAIRES 323 464 54a | Haines & Company |
| | NEW MEDIA HOLLYWOOD | Haines & Company |
| | VISIONAIRES | Haines & Company |
| 1990 | HOLLYWOOD SHEET MUSIC | Pacific Bell |
| | TRAX SOUND RECORDING | Pacific Bell |
| 1986 | HOLLYWOOD SHEET MUSIC | Pacific Bell |
| 1981 | HOLLYWOOD SHEET MUSIC | Pacific Telephone |
| | MODERN MUSICAL SERVICES | Pacific Telephone |
| | MODERN VAN & STORAGE INC | Pacific Telephone |
| 1980 | Cameo Music Reproduction & Photostats | Pacific Telephone |
| 1976 | ALPHEUS MUSIC CORPORATION | Pacific Telephone |
| | CAMEO MUSIC PAPERS | Pacific Telephone |
| | CAMEO MUSIC REPRODUCTION | Pacific Telephone |
| | MODERN MUSICAL SERVICES | Pacific Telephone |
| | MODERN VAN & STORAGE INC Modern Musical Services S | Pacific Telephone |
| 1975 | CAMEO MUSIC REPRODUCTION & PHOTOSTATS | Pacific Telephone |
| 1971 | MODERN MUSICAL SERVICES | Pacific Telephone |
| | MODERN VAN & STORAGE INC See Modern Musical Services | Pacific Telephone |
| | Vanarm Enterprises | Pacific Telephone |
| 1962 | AMERICAN OPTICAL CO Office | Pacific Telephone |
| 1958 | AMERICAN OPTICAL CO Main Office | Pacific Telephone |

N. Cole Pl.

1433 N. Cole Pl.

| <u>Year</u> | <u>Uses</u> | <u>Source</u> |
|--------------------|--------------------|----------------------|
|--------------------|--------------------|----------------------|

N. Wilcox

1420 N. Wilcox

| <u>Year</u> | <u>Uses</u> | <u>Source</u> |
|--------------------|--------------------|----------------------|
| 2000 | XXXX | Haines & Company |
| 1990 | PLAIN RAP PRESS | Pacific Bell |

FINDINGS

| <u>Year</u> | <u>Uses</u> | <u>Source</u> |
|-------------|---|-----------------------------------|
| 1951 | N Wilcx Allied Serv & Transfr Co | Pacific Telephone & Telegraph Co. |
| | N Wilcx Av Hol A A A Driving Schools See Cheney Bros Driving Schools | Pacific Telephone & Telegraph Co. |
| | N Wilcx Hol Cheney Bros Driving Schools | Pacific Telephone & Telegraph Co. |
| | N Wilcx Hollywood A A A Driving Schools See Cheney Bros Driving Schools | Pacific Telephone & Telegraph Co. |
| | N Wilcx Hollywood Cheney Bros Driving Schools | Pacific Telephone & Telegraph Co. |
| | N Wilcx Hollywood Cheney Jas Cheney Bros Driving Schools | Pacific Telephone & Telegraph Co. |
| | N Wilcx Hollywood Cheney Richard Cheney Bros Driving Schools | Pacific Telephone & Telegraph Co. |
| | N Wilcx Hollywood Cheney Thos Cheney Bros Driving Schools | Pacific Telephone & Telegraph Co. |
| 1929 | JOHNSON Clara Mrs Indywkr | Los Angeles Directory Co. |
| 1924 | Ott Frank D clk r | Los Angeles Directory Co. |
| | Ott Harry M N h | Los Angeles Directory Co. |
| | WINN Harold D h | Los Angeles Directory Co. |

1454 N. Wilcox

| <u>Year</u> | <u>Uses</u> | <u>Source</u> |
|-------------|------------------------|---------------------------|
| 1937 | Andrews Rufus W Teresa | Los Angeles Directory Co. |

N. Wilcox Ave

1420 N. Wilcox Ave

| <u>Year</u> | <u>Uses</u> | <u>Source</u> |
|-------------|---|-----------------------------------|
| 2000 | XXXX | Haines & Company |
| 1990 | PLAIN RAP PRESS | Pacific Bell |
| 1951 | N Wilcx Allied Serv & Transfr Co | Pacific Telephone & Telegraph Co. |
| | N Wilcx Av Hol A A A Driving Schools See Cheney Bros Driving Schools | Pacific Telephone & Telegraph Co. |
| | N Wilcx Hol Cheney Bros Driving Schools | Pacific Telephone & Telegraph Co. |
| | N Wilcx Hollywood A A A Driving Schools See Cheney Bros Driving Schools | Pacific Telephone & Telegraph Co. |
| | N Wilcx Hollywood Cheney Bros Driving Schools | Pacific Telephone & Telegraph Co. |
| | N Wilcx Hollywood Cheney Jas Cheney Bros Driving Schools | Pacific Telephone & Telegraph Co. |
| | N Wilcx Hollywood Cheney Richard Cheney Bros Driving Schools | Pacific Telephone & Telegraph Co. |
| | N Wilcx Hollywood Cheney Thos Cheney Bros Driving Schools | Pacific Telephone & Telegraph Co. |
| 1929 | JOHNSON Clara Mrs Indywkr | Los Angeles Directory Co. |

FINDINGS

| <u>Year</u> | <u>Uses</u> | <u>Source</u> |
|-------------|-------------------|---------------------------|
| 1924 | Ott Frank D clk r | Los Angeles Directory Co. |
| | Ott Harry M N h | Los Angeles Directory Co. |
| | WINN Harold D h | Los Angeles Directory Co. |

1424 N. Wilcox Ave

| <u>Year</u> | <u>Uses</u> | <u>Source</u> |
|-------------|-------------------------|---------------------------|
| 2000 | KENIMATION 023 S 46726 | Haines & Company |
| 1990 | KENIMATION | Pacific Bell |
| 1976 | Hollywood Independent | Pacific Telephone |
| 1924 | Curley John J painter h | Los Angeles Directory Co. |
| | h | Los Angeles Directory Co. |

1426 N. Wilcox Ave

| <u>Year</u> | <u>Uses</u> | <u>Source</u> |
|-------------|----------------------|---------------------------|
| 1929 | Durdle John slsmn | Los Angeles Directory Co. |
| | Smallwood Eliz Mrs h | Los Angeles Directory Co. |
| 1924 | h | Los Angeles Directory Co. |
| | NAPP John N tailor h | Los Angeles Directory Co. |

1428 N. Wilcox Ave

| <u>Year</u> | <u>Uses</u> | <u>Source</u> |
|-------------|---|-----------------------------------|
| 2000 | XXXX | Haines & Company |
| 1986 | PLAIN RAP PRESS | Pacific Bell |
| 1981 | MODERN HOLLYWOOD LITHO | Pacific Telephone |
| 1951 | N Wilcx Av American Optical Co Hollywood Branch | Pacific Telephone & Telegraph Co. |
| 1929 | Ishikawa Banko photog | Los Angeles Directory Co. |
| 1924 | Baldrige Chas A r | Los Angeles Directory Co. |
| | Baldrige Elbert F cameramn r | Los Angeles Directory Co. |
| | h | Los Angeles Directory Co. |
| | Hoagland Ellsworth H r | Los Angeles Directory Co. |
| | Isarel C M electr r | Los Angeles Directory Co. |
| | Rankin Jas T r | Los Angeles Directory Co. |

1432 N. Wilcox Ave

| <u>Year</u> | <u>Uses</u> | <u>Source</u> |
|-------------|-----------------------------|-------------------|
| 2000 | CREATIVE CUSTOM DRAPERIES | Haines & Company |
| 1990 | WOODY WOOD CARVER THE ANTIQ | Pacific Bell |
| 1986 | WOODY WOOD CARVER THE ANTIQ | Pacific Bell |
| 1976 | Farquhar Vernon | Pacific Telephone |

FINDINGS

| <u>Year</u> | <u>Uses</u> | <u>Source</u> |
|-------------|-------------------------------------|-----------------------------------|
| 1976 | Wallace Zorn Photos | Pacific Telephone |
| | Young T Harwood | Pacific Telephone |
| 1951 | Wilcx Anthony Anne J photgrph | Pacific Telephone & Telegraph Co. |
| | Wilcx Hollywd School of Photography | Pacific Telephone & Telegraph Co. |
| 1924 | EVANS Reginald T slsmn h | Los Angeles Directory Co. |
| | Fette Lou Mrs r | Los Angeles Directory Co. |
| | Hoops Harold photo r | Los Angeles Directory Co. |
| | Peiper Manly J slsmn h | Los Angeles Directory Co. |
| | PIEPER J M slsmn Scott Bros r | Los Angeles Directory Co. |
| | Sweeney Esther clk r | Los Angeles Directory Co. |
| | Treble Harry slsmn r | Los Angeles Directory Co. |

1434 N. Wilcox Ave

| <u>Year</u> | <u>Uses</u> | <u>Source</u> |
|-------------|----------------------|----------------------|
| 2006 | ANIMALARKPET | Haines Company, Inc. |
| 2000 | CAMCORDER USA | Haines & Company |
| 1990 | GENESIS HAIR STYLING | Pacific Bell |

1436 N. Wilcox Ave

| <u>Year</u> | <u>Uses</u> | <u>Source</u> |
|-------------|--|-----------------------------------|
| 2000 | CAMCORDER USA 3 W | Haines & Company |
| | MANNYS PRCSN CAMERA | Haines & Company |
| 1990 | FARMERS INSURANCE GROUP | Pacific Bell |
| | NOBLE ROBERT A INSURANCE AGENCY HOL | Pacific Bell |
| 1986 | FARMERS INSURANCE GROUP AGENTS | Pacific Bell |
| 1976 | HART TROPHY & ENGRAVING CO | Pacific Telephone |
| | HARTT TROPHY & ENGRAVING CO | Pacific Telephone |
| 1951 | N Wilcx Hollywd Jewlry Serv | Pacific Telephone & Telegraph Co. |

1438 N. Wilcox Ave

| <u>Year</u> | <u>Uses</u> | <u>Source</u> |
|-------------|----------------------------|-----------------------------------|
| 2000 | CALLIER SCOLLARD | Haines & Company |
| 1990 | CALLIER-SCOLLARD VIOLINS | Pacific Bell |
| 1986 | CALLIER-SCOLLARD VIOLINS | Pacific Bell |
| 1951 | N Wilcx Av Burette C A tlr | Pacific Telephone & Telegraph Co. |
| 1924 | Eddy Edwd G auto opr h | Los Angeles Directory Co. |

FINDINGS

1440 N. Wilcox Ave

| <u>Year</u> | <u>Uses</u> | <u>Source</u> |
|-------------|-------------|---------------|
|-------------|-------------|---------------|

1450 N. Wilcox Ave

| <u>Year</u> | <u>Uses</u> | <u>Source</u> |
|-------------|---|---------------------------|
| 1957 | ABBOTT S R | Pacific Telephone |
| 1937 | MITCHELL Leo auto mach | Los Angeles Directory Co. |
| | MITCHELL Margt | Los Angeles Directory Co. |
| | MITCHELL Mary E wid P P | Los Angeles Directory Co. |
| 1929 | h | Los Angeles Directory Co. |
| | SEELY WALTER FREDERICK Grace Photograph Studio | Los Angeles Directory Co. |

1452 N. Wilcox Ave

| <u>Year</u> | <u>Uses</u> | <u>Source</u> |
|-------------|-----------------------|-----------------------------------|
| 1951 | Wilcx Willcoxon E S r | Pacific Telephone & Telegraph Co. |
| 1942 | MITCHELL Margt clk | Los Angeles Directory Co. |
| 1937 | MITCHELL Jos A writer | Los Angeles Directory Co. |

1454 N. Wilcox Ave

| <u>Year</u> | <u>Uses</u> | <u>Source</u> |
|-------------|------------------------|---------------------------|
| 1937 | Andrews Rufus W Teresa | Los Angeles Directory Co. |

Sunset Blvd

6450 Sunset Blvd

| <u>Year</u> | <u>Uses</u> | <u>Source</u> |
|-------------|------------------------------|----------------------|
| 2006 | STAPLES | Haines Company, Inc. |
| 2000 | STAPLES THE OFFICE | Haines & Company |
| | SUPERSTORE | Haines & Company |
| 1990 | CHEVRON STATIONS LOS ANGELES | Pacific Bell |
| | H & H AUTO | Pacific Bell |
| | HERB S CHEVRON SERVICE | Pacific Bell |
| | WELDING JUNCTION THE | Pacific Bell |
| 1986 | CHEVRON STATIONS | Pacific Bell |
| | HERB S CHEVRON SERVICE | Pacific Bell |
| 1981 | CHEVRON STATIONS LOS ANGELES | Pacific Telephone |
| | HERB S CHEVRON SERVICE | Pacific Telephone |
| 1976 | Chevron Service Stn | Pacific Telephone |
| | Crenshan & Santa Barbara | Pacific Telephone |

FINDINGS

| <u>Year</u> | <u>Uses</u> | <u>Source</u> |
|-------------|----------------------------------|-----------------------------------|
| 1976 | Herbs Chevron Service | Pacific Telephone |
| | Kahn Michael J CPA | Pacific Telephone |
| | Sunset & Wilcox | Pacific Telephone |
| 1971 | Berny Silver Auto Interiors | Pacific Telephone |
| | Berny Silver Mfg Co | Pacific Telephone |
| | Silver Berny Mfg Ca | Pacific Telephone |
| | Sunset & Wilcox | Pacific Telephone |
| 1967 | BERNY SILVER SEAT COVERS | Pacific Telephone |
| | SILVER BERNY SEAT COVERS | Pacific Telephone |
| 1962 | Berny Silver Seat Covers | Pacific Telephone |
| 1958 | Berny Silver Seat Covers | Pacific Telephone |
| 1951 | Sunset General Tire Co Distr | Pacific Telephone & Telegraph Co. |
| | Sunset M & M Richfield Serv Stns | Pacific Telephone & Telegraph Co. |
| | Sunset Rude A H & Co | Pacific Telephone & Telegraph Co. |

SUNSET BLVD W

6450 SUNSET BLVD W

| <u>Year</u> | <u>Uses</u> | <u>Source</u> |
|-------------|----------------------------------|-----------------------------------|
| 2000 | STAPLES THE OFFICE | Haines & Company |
| | SUPERSTORE | Haines & Company |
| 1951 | Sunset General Tire Co Distr | Pacific Telephone & Telegraph Co. |
| | Sunset M & M Richfield Serv Stns | Pacific Telephone & Telegraph Co. |
| | Sunset Rude A H & Co | Pacific Telephone & Telegraph Co. |

W Sunset Blvd

6450 W Sunset Blvd

| <u>Year</u> | <u>Uses</u> | <u>Source</u> |
|-------------|-------------|---------------------|
| 2014 | STAPLES INC | EDR Digital Archive |
| 2010 | STAPLES INC | EDR Digital Archive |

W SUNSET BLVD

6450 W SUNSET BLVD

| <u>Year</u> | <u>Uses</u> | <u>Source</u> |
|-------------|------------------------------|----------------------|
| 2006 | STAPLES | Haines Company, Inc. |
| 1990 | CHEVRON STATIONS LOS ANGELES | Pacific Bell |
| | H & H AUTO | Pacific Bell |
| | HERB S CHEVRON SERVICE | Pacific Bell |

FINDINGS

| <u>Year</u> | <u>Uses</u> | <u>Source</u> |
|-------------|------------------------------|-------------------|
| 1990 | WELDING JUNCTION THE | Pacific Bell |
| 1986 | CHEVRON STATIONS | Pacific Bell |
| | HERB S CHEVRON SERVICE | Pacific Bell |
| 1981 | CHEVRON STATIONS LOS ANGELES | Pacific Telephone |
| | HERB S CHEVRON SERVICE | Pacific Telephone |
| 1976 | Chevron Service Stn | Pacific Telephone |
| | Crenshan & Santa Barbara | Pacific Telephone |
| | Herbs Chevron Service | Pacific Telephone |
| | Kahn Michael J CPA | Pacific Telephone |
| | Sunset & Wilcox | Pacific Telephone |
| 1971 | Berny Silver Auto Interiors | Pacific Telephone |
| | Berny Silver Mfg Co | Pacific Telephone |
| | Silver Berny Mfg Ca | Pacific Telephone |
| | Sunset & Wilcox | Pacific Telephone |
| 1967 | BERNY SILVER SEAT COVERS | Pacific Telephone |
| | SILVER BERNY SEAT COVERS | Pacific Telephone |
| 1962 | Berny Silver Seat Covers | Pacific Telephone |
| 1958 | Berny Silver Seat Covers | Pacific Telephone |

W Sunset Blvd

6460 W Sunset Blvd

| <u>Year</u> | <u>Uses</u> | <u>Source</u> |
|-------------|------------------------|-------------------|
| 1976 | TIBOLD CONSTRUCTION CO | Pacific Telephone |

W. Sunset Blvd

6462 W. Sunset Blvd

| <u>Year</u> | <u>Uses</u> | <u>Source</u> |
|-------------|-------------|---------------|
|-------------|-------------|---------------|

FINDINGS

ADJOINING PROPERTY DETAIL

The following Adjoining Property addresses were researched for this report. Detailed findings are provided for each address.

CAHUENGA BLVD

1431 CAHUENGA BLVD

| <u>Year</u> | <u>Uses</u> | <u>Source</u> |
|-------------|---------------------|-----------------------------------|
| 1951 | Cahuenga Lane Hotel | Pacific Telephone & Telegraph Co. |
| 1937 | Murai Kiyossi gdnr | Los Angeles Directory Co. |

1439 CAHUENGA BLVD

| <u>Year</u> | <u>Uses</u> | <u>Source</u> |
|-------------|-------------------------|---------------------------|
| 1933 | Nieto John J Grace oils | Los Angeles Directory Co. |

1451 CAHUENGA BLVD

| <u>Year</u> | <u>Uses</u> | <u>Source</u> |
|-------------|------------------------------|-----------------------------------|
| 1962 | LE GRAND COMEDY THEATRE | Pacific Telephone |
| 1951 | Cahuenga BI Carousel Theatre | Pacific Telephone & Telegraph Co. |
| | Cahuenga BI Abies Irish Rose | Pacific Telephone & Telegraph Co. |

1453 CAHUENGA BLVD

| <u>Year</u> | <u>Uses</u> | <u>Source</u> |
|-------------|-------------------------|---------------------------|
| 1942 | Savenick Jos Eliz tires | Los Angeles Directory Co. |

COLE PL

1308 COLE PL

| <u>Year</u> | <u>Uses</u> | <u>Source</u> |
|-------------|---------------------------------|---------------------------|
| 1937 | HAUPT Wm L Mabel tool mkr | Los Angeles Directory Co. |
| 1933 | ANDERSON Rosetta C Mrs clk LAPD | Los Angeles Directory Co. |

1314 COLE PL

| <u>Year</u> | <u>Uses</u> | <u>Source</u> |
|-------------|----------------------------|---------------------------|
| 1942 | Mc KINZIE Robt Allie clk | Los Angeles Directory Co. |
| 1937 | Mc KENZIE Robt Allie A hdw | Los Angeles Directory Co. |
| 1933 | MCKENZIE Robt Allie | Los Angeles Directory Co. |

1318 COLE PL

| <u>Year</u> | <u>Uses</u> | <u>Source</u> |
|-------------|---------------------------------------|---------------------------|
| 1942 | Ransford Jas R May J slsmn Lem Bailey | Los Angeles Directory Co. |

FINDINGS

| <u>Year</u> | <u>Uses</u> | <u>Source</u> |
|-------------|-----------------------------|---------------------------|
| 1937 | RAY Carl H Ruby E | Los Angeles Directory Co. |
| 1933 | Ransford John lone J office | Los Angeles Directory Co. |

1319 COLE PL

| <u>Year</u> | <u>Uses</u> | <u>Source</u> |
|-------------|--|---------------------------|
| 1942 | Flohr Hope H | Los Angeles Directory Co. |
| | Flohr Henry J surv Bd of Educ | Los Angeles Directory Co. |
| 1937 | Flohr Hope H beauty opr | Los Angeles Directory Co. |
| | Flohr Henry Henrietta instrument mn Bd of Educ | Los Angeles Directory Co. |
| 1933 | SWEENEY Ernest W br mgr Handy Parts Stores | Los Angeles Directory Co. |
| | SWEENEY Edw C coml photog | Los Angeles Directory Co. |
| | SWEENEY Chas L slsmn R W Bonyea | Los Angeles Directory Co. |
| | NEAL Ruth Mrs | Los Angeles Directory Co. |

1322 COLE PL

| <u>Year</u> | <u>Uses</u> | <u>Source</u> |
|-------------|------------------------------|---------------------------|
| 1942 | BAXTER Millicent clk | Los Angeles Directory Co. |
| | Baxter Albt W Marjorie slsmn | Los Angeles Directory Co. |
| 1937 | Baxter Albt W Marjorie slsmn | Los Angeles Directory Co. |
| 1933 | Baxter Caroline wid Geo | Los Angeles Directory Co. |
| | Baxter Abt W Marjorie slsmn | Los Angeles Directory Co. |

1323 COLE PL

| <u>Year</u> | <u>Uses</u> | <u>Source</u> |
|-------------|------------------------------|---------------------------|
| 1942 | COX Robt C studiowkr | Los Angeles Directory Co. |
| | COX Geo B Virginia studiowkr | Los Angeles Directory Co. |
| 1937 | COX Geo B Virginia | Los Angeles Directory Co. |
| | COX Geo | Los Angeles Directory Co. |
| 1933 | COX Geo B Virginia eng | Los Angeles Directory Co. |
| | Cox Beatrice clk | Los Angeles Directory Co. |

1324 COLE PL

| <u>Year</u> | <u>Uses</u> | <u>Source</u> |
|-------------|-------------|-------------------|
| 1970 | HOUSE OF 21 | Pacific Telephone |

1334 COLE PL

| <u>Year</u> | <u>Uses</u> | <u>Source</u> |
|-------------|--|-----------------------------------|
| 1951 | Cole PI Calif State of Highway patrol Area 3 | Pacific Telephone & Telegraph Co. |

FINDINGS

| <u>Year</u> | <u>Uses</u> | <u>Source</u> |
|-------------|---|-----------------------------------|
| 1951 | Cole PI Calif Highway Patrol Area 3 | Pacific Telephone & Telegraph Co. |
| | Cole PI Highway Patrol State of Calif Area 3 | Pacific Telephone & Telegraph Co. |
| | Cole PI Highway Patrol California State of Area 3 | Pacific Telephone & Telegraph Co. |

1338 COLE PL

| <u>Year</u> | <u>Uses</u> | <u>Source</u> |
|-------------|------------------------------|---------------------------|
| 1937 | Cardinal Patricia actor | Los Angeles Directory Co. |
| | LEE Jos J Cath K | Los Angeles Directory Co. |
| | MEAD Wm | Los Angeles Directory Co. |
| | MOORE Leo W Mae F slsmn | Los Angeles Directory Co. |
| 1933 | SIMMONS Frank W interior dec | Los Angeles Directory Co. |
| | NEFF Pauline L | Los Angeles Directory Co. |

1342 COLE PL

| <u>Year</u> | <u>Uses</u> | <u>Source</u> |
|-------------|-----------------------------------|-----------------------------------|
| 1962 | Cook Harold | Pacific Telephone |
| 1951 | Cole PI Morewedge Hossiene r | Pacific Telephone & Telegraph Co. |
| 1942 | Nishikawa Frannk Joyce gdnr | Los Angeles Directory Co. |
| | Kawaguchi Yoseuko Masake clo clnr | Los Angeles Directory Co. |
| 1937 | Stayen John Dorothy lubricationmn | Los Angeles Directory Co. |
| | HOLLIDAY Leaman L Virgima barber | Los Angeles Directory Co. |

1350 COLE PL

| <u>Year</u> | <u>Uses</u> | <u>Source</u> |
|-------------|-------------------------------|-----------------------------------|
| 1958 | Pronto Messenger Serv Inc | Pacific Telephone |
| 1951 | Cole PI Pronto Messenger Serv | Pacific Telephone & Telegraph Co. |

1352 COLE PL

| <u>Year</u> | <u>Uses</u> | <u>Source</u> |
|-------------|--------------------|-------------------|
| 1958 | Alderson Chris Mrs | Pacific Telephone |

1400 COLE PL

| <u>Year</u> | <u>Uses</u> | <u>Source</u> |
|-------------|----------------------------------|---------------------------|
| 2000 | XXXX | Haines & Company |
| 1967 | PRONTO MESSENGER SERV INC | Pacific Telephone |
| 1962 | PRONTO MESSENGER SERV INC | Pacific Telephone |
| 1958 | Maxwell Tom O | Pacific Telephone |
| 1942 | NOYES Clements L Ruth G sta atdt | Los Angeles Directory Co. |
| | NOYES Chas L | Los Angeles Directory Co. |

FINDINGS

| <u>Year</u> | <u>Uses</u> | <u>Source</u> |
|-------------|---------------------------------|---------------------------|
| 1942 | MARKS Wm J slsmn | Los Angeles Directory Co. |
| | Grabel Hortense waiter | Los Angeles Directory Co. |
| | COATS Ann B sten Read & Co | Los Angeles Directory Co. |
| | Cahill Jack A br mgr S S Miller | Los Angeles Directory Co. |
| 1937 | Doyle Gretta clk | Los Angeles Directory Co. |
| | Doyle John J Josephine | Los Angeles Directory Co. |
| | MATHEWS Jos clk | Los Angeles Directory Co. |
| 1933 | Loucks Harry C Nellie | Los Angeles Directory Co. |

1402 COLE PL

| <u>Year</u> | <u>Uses</u> | <u>Source</u> |
|-------------|----------------------------|-----------------------------------|
| 2000 | XXXX | Haines & Company |
| 1962 | Mc Carty D J | Pacific Telephone |
| 1958 | Mc Carty D J | Pacific Telephone |
| 1951 | Cole PI McCarty D J r | Pacific Telephone & Telegraph Co. |
| 1942 | MORRISSEY Marie clk | Los Angeles Directory Co. |
| 1937 | MORRISSEY Mary clk | Los Angeles Directory Co. |
| | Mack Jas Maymie | Los Angeles Directory Co. |
| 1933 | MORRISSEY Mary A bkpr | Los Angeles Directory Co. |
| | MORRISSEY Lawrence P slsmn | Los Angeles Directory Co. |
| | Mc CARTHY Justin | Los Angeles Directory Co. |

1404 COLE PL

| <u>Year</u> | <u>Uses</u> | <u>Source</u> |
|-------------|---|-----------------------------------|
| 1967 | McGovern Pat | Pacific Telephone |
| 1962 | Mc Govern Pat | Pacific Telephone |
| 1958 | Mc Govern Pat | Pacific Telephone |
| 1951 | Cole PI Wallace Milton r | Pacific Telephone & Telegraph Co. |
| 1937 | FITZGERALD Gerald E Pauline C studio wkr | Los Angeles Directory Co. |
| 1933 | MARKS Richd R | Los Angeles Directory Co. |
| | MARKS Roland G Ethel | Los Angeles Directory Co. |

Cole PI

1413 Cole PI

| <u>Year</u> | <u>Uses</u> | <u>Source</u> |
|-------------|-----------------------|---------------------|
| 2014 | HOT ROD CAMERAS LLC | EDR Digital Archive |
| | BLACKLIST PRODUCTIONS | EDR Digital Archive |
| | HOT ROD CAMERAS LLC | EDR Digital Archive |

FINDINGS

| <u>Year</u> | <u>Uses</u> | <u>Source</u> |
|-------------|-----------------------|---------------------|
| 2014 | BLACKLIST PRODUCTIONS | EDR Digital Archive |

COLE PL

1413 COLE PL

| <u>Year</u> | <u>Uses</u> | <u>Source</u> |
|-------------|--------------------------|-----------------------------------|
| 2000 | XXXX | Haines & Company |
| 1981 | THOMAS MATTHEW J | Pacific Telephone |
| 1976 | Thomas Matthew J | Pacific Telephone |
| 1971 | Thomas Matthew J | Pacific Telephone |
| 1967 | Thomas Matthew J | Pacific Telephone |
| 1962 | A B C HOUSE CLEANING CO | Pacific Telephone |
| 1958 | Benjamin Paul | Pacific Telephone |
| 1951 | Cole PI MacKinnon Wm M r | Pacific Telephone & Telegraph Co. |
| 1942 | Frantzvog Alma Mrs | Los Angeles Directory Co. |
| | JOHNSON Myrtle sten | Los Angeles Directory Co. |
| 1937 | Fujii Tom pdlr | Los Angeles Directory Co. |
| | Dachs Sam dress mfr | Los Angeles Directory Co. |
| 1933 | Mackert Evelyn compt opr | Los Angeles Directory Co. |
| | Mackert Albt C Regina | Los Angeles Directory Co. |

1414 COLE PL

| <u>Year</u> | <u>Uses</u> | <u>Source</u> |
|-------------|-------------------------------|-------------------|
| 1976 | Smith Paul H | Pacific Telephone |
| 1971 | MARK IV AIR FREIGHT INC | Pacific Telephone |
| | Mark IV Messenger Service Inc | Pacific Telephone |
| | MARK IV MESSENGER SERVICE INC | Pacific Telephone |
| | Mark IV Messenger Service Inc | Pacific Telephone |
| 1967 | MARK IV AIR FREIGHT INC | Pacific Telephone |
| | Mark IV Messenger Service Inc | Pacific Telephone |
| | MARK IV MESSENGER SERV INC | Pacific Telephone |
| | Mark IV Messenger Serv Inc | Pacific Telephone |
| 1962 | MARK IV MESSENGER SERV INC | Pacific Telephone |
| | Pac Air Freight Inc | Pacific Telephone |
| 1958 | City Messenger Air Express | Pacific Telephone |
| | City Messenger Air Express | Pacific Telephone |
| | City Messenger Air Express | Pacific Telephone |
| | City Messenger of Hollywood | Pacific Telephone |
| | CITY MESSENGER SERV | Pacific Telephone |

FINDINGS

| <u>Year</u> | <u>Uses</u> | <u>Source</u> |
|-------------|--|-----------------------------------|
| 1958 | CITY MESSENGER SERV | Pacific Telephone |
| | C M A X NATIONWIDE AIR FREIGHT | Pacific Telephone |
| | C M A X NATIONWIDE AIR FREIGHT | Pacific Telephone |
| | C M A X NATIONWIDE AIR FREIGHT | Pacific Telephone |
| 1951 | Cole PI Moncur Katherine r | Pacific Telephone & Telegraph Co. |
| 1942 | Moncur John clk | Los Angeles Directory Co. |
| | Moncur Kath W Mrs | Los Angeles Directory Co. |
| | Moncur Lloyd pntr | Los Angeles Directory Co. |
| 1937 | Gibney Jas T Ruth E film ctr | Los Angeles Directory Co. |
| 1933 | EVANSMITH STUDIO Henry W Smith Photographer | Los Angeles Directory Co. |
| | Moncur Ena dancer | Los Angeles Directory Co. |
| | Moncur Kath Mrs | Los Angeles Directory Co. |
| | Moncur Sybil dancer | Los Angeles Directory Co. |
| | SMITH Henry W Florence Evansmith Studio | Los Angeles Directory Co. |

1416 COLE PL

| <u>Year</u> | <u>Uses</u> | <u>Source</u> |
|-------------|--|---------------------------|
| 1967 | Moncur Katherine | Pacific Telephone |
| 1962 | Moncur Katherine | Pacific Telephone |
| 1958 | Moncur Katherine | Pacific Telephone |
| 1942 | Lippiatt Eliz wid Herbt mgr Hollywood Court | Los Angeles Directory Co. |
| | HOLLYWOOD Court | Los Angeles Directory Co. |
| | Bry Curt Eliz writer | Los Angeles Directory Co. |
| 1937 | NORTON Sterling clk | Los Angeles Directory Co. |
| | HOLLYWOOD Court Apartments | Los Angeles Directory Co. |
| | FULLERTON Ida Mrs Indywkr | Los Angeles Directory Co. |
| | Lippiatt Eliz Mrs mgr Hollywood Ct Apartments | Los Angeles Directory Co. |

1417 COLE PL

| <u>Year</u> | <u>Uses</u> | <u>Source</u> |
|-------------|--------------------------|-----------------------------------|
| 1962 | Corday Adele | Pacific Telephone |
| 1951 | N Cole PI Stedman R r | Pacific Telephone & Telegraph Co. |
| 1942 | GRAHAM Wm F bkpr | Los Angeles Directory Co. |
| | Mc Kegney Sarah Mrs | Los Angeles Directory Co. |
| 1937 | Mc Kegney Chas S pntr | Los Angeles Directory Co. |
| | Mc Kegney Kate L wid Jas | Los Angeles Directory Co. |
| 1933 | ANDREWS Wilson | Los Angeles Directory Co. |

FINDINGS

| <u>Year</u> | <u>Uses</u> | <u>Source</u> |
|-------------|----------------------------------|---------------------------|
| 1933 | ANDREWS Rufus W Teresa batterymn | Los Angeles Directory Co. |

1418 COLE PL

| <u>Year</u> | <u>Uses</u> | <u>Source</u> |
|-------------|---------------------------------|---------------------------|
| 1942 | Kohlhoff Wm B Jessie L restrwkr | Los Angeles Directory Co. |
| | Colter Anna Mrs clk | Los Angeles Directory Co. |
| 1937 | STANLEY Effle Mrs | Los Angeles Directory Co. |
| | DUFFY John E | Los Angeles Directory Co. |
| | Duffy Helen clk | Los Angeles Directory Co. |
| 1933 | RODRIGUEZ Lillian Mrs | Los Angeles Directory Co. |

1419 COLE PL

| <u>Year</u> | <u>Uses</u> | <u>Source</u> |
|-------------|---------------------------------|---------------------------|
| 1942 | Grindle Clyde N Helen studiowkr | Los Angeles Directory Co. |
| 1937 | MILES Herbt A Lillian clk | Los Angeles Directory Co. |

1420 COLE PL

| <u>Year</u> | <u>Uses</u> | <u>Source</u> |
|-------------|-----------------------|---------------------------|
| 1942 | PARKER Tena C wid W C | Los Angeles Directory Co. |
| 1937 | Love Goldie Mrs jan | Los Angeles Directory Co. |

1422 COLE PL

| <u>Year</u> | <u>Uses</u> | <u>Source</u> |
|-------------|-------------------------------|---------------------------|
| 1942 | FISHER Mabelle Mrs slswn | Los Angeles Directory Co. |
| 1937 | Haszillo Louis Gezella barber | Los Angeles Directory Co. |

1424 COLE PL

| <u>Year</u> | <u>Uses</u> | <u>Source</u> |
|-------------|-----------------------------------|---------------------------|
| 1942 | READ Edw Mabel mech | Los Angeles Directory Co. |
| | WALKER Gilmore L Beatrice autowkr | Los Angeles Directory Co. |
| 1937 | La Gros Jas Margt waiter | Los Angeles Directory Co. |
| | GRAHAM Dorothy maid | Los Angeles Directory Co. |
| | SANDERS Irving Ann neckwear | Los Angeles Directory Co. |

1425 COLE PL

| <u>Year</u> | <u>Uses</u> | <u>Source</u> |
|-------------|---------------------------------|-------------------|
| 2000 | DICIPREP | Haines & Company |
| 1990 | DIGI PREP | Pacific Bell |
| | DIGI PREP | Pacific Bell |
| 1958 | AMERICAN OPTICAL CO Main Office | Pacific Telephone |

FINDINGS

| <u>Year</u> | <u>Uses</u> | <u>Source</u> |
|-------------|--|--|
| 1958 | Hollywood Br | Pacific Telephone |
| 1951 | Cole PI Flockhart Hazel r | Pacific Telephone & Telegraph Co. |
| 1942 | HARRISON Dorothy writer DICK sten | Los Angeles Directory Co. Los Angeles Directory Co. |
| 1937 | HARRISON Dorothy writer Dick Joyce B studio wkr | Los Angeles Directory Co. Los Angeles Directory Co. |
| 1933 | HARRISON Dorothy writer DICK Joyce B sten | Los Angeles Directory Co. Los Angeles Directory Co. |

1426 COLE PL

| <u>Year</u> | <u>Uses</u> | <u>Source</u> |
|-------------|---|--|
| 1951 | Cole PI Joyce J Kenneth r | Pacific Telephone & Telegraph Co. |
| 1942 | LEAHY Margt M sten Leahy Jos D mech Leahy Grade A wid J A LAMBERT Lewis | Los Angeles Directory Co. Los Angeles Directory Co. Los Angeles Directory Co. Los Angeles Directory Co. |
| 1937 | Beardsley Ann wid J E Azlow Bessie Mrs Beardsley Chas H civ eng Smallwood Bertha Mrs | Los Angeles Directory Co. Los Angeles Directory Co. Los Angeles Directory Co. Los Angeles Directory Co. |
| 1933 | Brosse Wally actor | Los Angeles Directory Co. |

1427 COLE PL

| <u>Year</u> | <u>Uses</u> | <u>Source</u> |
|-------------|------------------------------|---------------------------|
| 1942 | Fones Robt G Cecelia mech | Los Angeles Directory Co. |
| 1937 | MIDDLETON Elinor J wid Edwin | Los Angeles Directory Co. |
| 1933 | Middleton Elinor J wid Edwin | Los Angeles Directory Co. |

1428 COLE PL

| <u>Year</u> | <u>Uses</u> | <u>Source</u> |
|-------------|--|---|
| 1942 | Grindle Fred mech Hochberg Fred actor Hochberg Albt mech Taylor Homer W Murguia Haroldo restrwkr MAGEE Alice clk HOAGLAND Howard W | Los Angeles Directory Co. Los Angeles Directory Co. Los Angeles Directory Co. Los Angeles Directory Co. Los Angeles Directory Co. Los Angeles Directory Co. Los Angeles Directory Co. |
| 1937 | BLACK Wilfred studiowkr HOAGLAND Howard W Kath E | Los Angeles Directory Co. Los Angeles Directory Co. |

FINDINGS

| <u>Year</u> | <u>Uses</u> | <u>Source</u> |
|-------------|-------------------------------|---------------------------|
| 1937 | MAGEE Helen Mrs | Los Angeles Directory Co. |
| 1933 | Hoagland Howard W Kath farmer | Los Angeles Directory Co. |

1432 COLE PL

| <u>Year</u> | <u>Uses</u> | <u>Source</u> |
|-------------|-------------------------|-----------------------------------|
| 1967 | Whiteman Nancy J | Pacific Telephone |
| 1962 | Cinelab | Pacific Telephone |
| 1951 | Cole PI Franzblau Edw r | Pacific Telephone & Telegraph Co. |
| 1942 | Hira Shigeshiro | Los Angeles Directory Co. |
| 1937 | Hira Sam rancher | Los Angeles Directory Co. |
| 1933 | Hirabayashi S | Los Angeles Directory Co. |
| | Ichiriu Asa | Los Angeles Directory Co. |

1435 COLE PL

| <u>Year</u> | <u>Uses</u> | <u>Source</u> |
|-------------|----------------------------|-----------------------------------|
| 1951 | Cole PI George Gene r | Pacific Telephone & Telegraph Co. |
| 1942 | Mosey Paul electn | Los Angeles Directory Co. |
| | GEORGE Ernest masseur | Los Angeles Directory Co. |
| | GEORGE Ernest N USN | Los Angeles Directory Co. |
| | Higbee Sadye beauty opr | Los Angeles Directory Co. |
| | HERBERT Lillian beauty opr | Los Angeles Directory Co. |
| | Moushey Paul clk DW & P | Los Angeles Directory Co. |
| | Saxelby Albt carp | Los Angeles Directory Co. |
| 1937 | Saxelby Jay A carp | Los Angeles Directory Co. |
| | Mc KEE Robt R actor | Los Angeles Directory Co. |
| | Gregory Sara E wid E R | Los Angeles Directory Co. |
| | Blessington Edw studiowkr | Los Angeles Directory Co. |
| 1933 | Blessington Edw | Los Angeles Directory Co. |
| | GREGORY Sarah Mrs | Los Angeles Directory Co. |

1438 COLE PL

| <u>Year</u> | <u>Uses</u> | <u>Source</u> |
|-------------|-------------------|---------------------------|
| 1942 | Ikeda K gao | Los Angeles Directory Co. |
| | Yamauchi T | Los Angeles Directory Co. |
| 1937 | Yamauchi Tom gdnr | Los Angeles Directory Co. |
| 1933 | Kittaka K gdnr | Los Angeles Directory Co. |

1439 COLE PL

| <u>Year</u> | <u>Uses</u> | <u>Source</u> |
|-------------|-------------|---------------------------|
| 1942 | Coffey Edna | Los Angeles Directory Co. |

FINDINGS

| <u>Year</u> | <u>Uses</u> | <u>Source</u> |
|-------------|----------------------|---------------------------|
| 1942 | Counts D E jan | Los Angeles Directory Co. |
| | PETERSON Glenn | Los Angeles Directory Co. |
| | BURRIS Edw studiowkr | Los Angeles Directory Co. |
| 1933 | De Lara Louise slswn | Los Angeles Directory Co. |
| | Lara Albt Maria bkpr | Los Angeles Directory Co. |

1441 COLE PL

| <u>Year</u> | <u>Uses</u> | <u>Source</u> |
|-------------|-------------------------|---------------------------|
| 1942 | Bennett Thos slsmn | Los Angeles Directory Co. |
| 1937 | Arriaga Elodia Mrs | Los Angeles Directory Co. |
| 1933 | Ambriz Cuca Indywkr | Los Angeles Directory Co. |
| | Ambriz Miguel porter | Los Angeles Directory Co. |
| | Ambriz Manuel kitchnwkr | Los Angeles Directory Co. |

1443 COLE PL

| <u>Year</u> | <u>Uses</u> | <u>Source</u> |
|-------------|--------------------------|---------------------------|
| 1942 | ALEXANDER Frank waiter | Los Angeles Directory Co. |
| | ALEXANDER Frank G busmn | Los Angeles Directory Co. |
| | ALEXANDER Herbt waiter | Los Angeles Directory Co. |
| 1937 | Guerrero Ignacio Isabell | Los Angeles Directory Co. |

1444 COLE PL

| <u>Year</u> | <u>Uses</u> | <u>Source</u> |
|-------------|--|---------------------------|
| 1933 | PAGE & Barnes E M Page A C Barnes shtmtlwkr | Los Angeles Directory Co. |
| | Ambriz Maria Indywkr | Los Angeles Directory Co. |

1445 COLE PL

| <u>Year</u> | <u>Uses</u> | <u>Source</u> |
|-------------|------------------------|-----------------------------------|
| 1951 | Cole PI Kirby Nelle r | Pacific Telephone & Telegraph Co. |
| 1942 | Kirby Betty | Los Angeles Directory Co. |
| | KIRBY Nellie | Los Angeles Directory Co. |
| | Maney Jas T clk | Los Angeles Directory Co. |
| 1937 | KIRBY Nelle dresses | Los Angeles Directory Co. |
| | Kirby Betty slswn | Los Angeles Directory Co. |
| | Asselin Nellie wid P L | Los Angeles Directory Co. |
| 1933 | MILLER Reginald | Los Angeles Directory Co. |
| | De La Parelle Grace | Los Angeles Directory Co. |

FINDINGS

1447 COLE PL

| <u>Year</u> | <u>Uses</u> | <u>Source</u> |
|-------------|-----------------------|---------------------------|
| 1933 | Welby Jas Marie slsmn | Los Angeles Directory Co. |
| | Welby Jas Marie slsmn | Los Angeles Directory Co. |

1448 COLE PL

| <u>Year</u> | <u>Uses</u> | <u>Source</u> |
|-------------|---|-----------------------------------|
| 1951 | Cole Pl Jacs Studio of Color Photography | Pacific Telephone & Telegraph Co. |
| 1942 | Ahlfeldt Philip W Mabel photog | Los Angeles Directory Co. |
| 1937 | SEELY Studio Phillip Ahlfeldt Mrs E H Coover photog | Los Angeles Directory Co. |
| 1933 | Coover E H Photog | Los Angeles Directory Co. |

1460 COLE PL

| <u>Year</u> | <u>Uses</u> | <u>Source</u> |
|-------------|-----------------------|---------------------------|
| 1942 | FISHER Geo C sta atdt | Los Angeles Directory Co. |

HUDSON AVE

1420 HUDSON AVE

| <u>Year</u> | <u>Uses</u> | <u>Source</u> |
|-------------|----------------------|------------------|
| 1976 | AWADS SHELL SERVICPE | R. L. Polk & Co. |

1425 HUDSON AVE

| <u>Year</u> | <u>Uses</u> | <u>Source</u> |
|-------------|-------------|------------------|
| 1976 | JACKS UNION | R. L. Polk & Co. |

1433 HUDSON AVE

| <u>Year</u> | <u>Uses</u> | <u>Source</u> |
|-------------|-------------|-------------------|
| 1981 | ROGERS J D | Pacific Telephone |

1436 HUDSON AVE

| <u>Year</u> | <u>Uses</u> | <u>Source</u> |
|-------------|---------------------|------------------|
| 1976 | PAEADEO A BIKE SHOP | R. L. Polk & Co. |

1446 HUDSON AVE

| <u>Year</u> | <u>Uses</u> | <u>Source</u> |
|-------------|----------------------------|------------------|
| 1976 | PUDDY CAT PALACE CARESUPSL | R. L. Polk & Co. |

1456 HUDSON AVE

| <u>Year</u> | <u>Uses</u> | <u>Source</u> |
|-------------|-------------|------------------|
| 1976 | VACANT | R. L. Polk & Co. |

FINDINGS

1460 HUDSON AVE

| <u>Year</u> | <u>Uses</u> | <u>Source</u> |
|-------------|---------------------|------------------|
| 1976 | TRI-S-CO BLDG CONTR | R. L. Polk & Co. |

1465 HUDSON AVE

| <u>Year</u> | <u>Uses</u> | <u>Source</u> |
|-------------|----------------------------------|------------------|
| 1976 | ALPHA EQUIPMENT SLS INC CAR WASH | R. L. Polk & Co. |
| | WALEUT MIU CAR WASH NC | R. L. Polk & Co. |

1470 HUDSON AVE

| <u>Year</u> | <u>Uses</u> | <u>Source</u> |
|-------------|--------------------------------|------------------|
| 1976 | EMPLOYMENT RESEARCH AGENCY INC | R. L. Polk & Co. |

1485 HUDSON AVE

| <u>Year</u> | <u>Uses</u> | <u>Source</u> |
|-------------|---------------------------|------------------|
| 1976 | P C C C E T A (AUTO SHOP) | R. L. Polk & Co. |

HUDSON AVE N

1421 HUDSON AVE N

| <u>Year</u> | <u>Uses</u> | <u>Source</u> |
|-------------|--------------------------|-----------------------------------|
| 2000 | FUENTES Leonardo G | Haines & Company |
| | FUENTES Leslie | Haines & Company |
| | GOLDBERG Herbert | Haines & Company |
| 1951 | N Hudsn Pool Charles H r | Pacific Telephone & Telegraph Co. |

1422 HUDSON AVE N

| <u>Year</u> | <u>Uses</u> | <u>Source</u> |
|-------------|--------------------------|-----------------------------------|
| 1951 | N Hudsn Av Wooters J P r | Pacific Telephone & Telegraph Co. |

1425 HUDSON AVE N

| <u>Year</u> | <u>Uses</u> | <u>Source</u> |
|-------------|------------------------|-----------------------------------|
| 2000 | XXXX | Haines & Company |
| 1951 | N Hudsn Welker Ralph r | Pacific Telephone & Telegraph Co. |

1427 HUDSON AVE N

| <u>Year</u> | <u>Uses</u> | <u>Source</u> |
|-------------|---------------|------------------|
| 2000 | GUZZARDO John | Haines & Company |

FINDINGS

1432 HUDSON AVE N

| <u>Year</u> | <u>Uses</u> | <u>Source</u> |
|-------------|-----------------------|-----------------------------------|
| 2000 | XXXX | Haines & Company |
| 1951 | N Hudsn Haring Lucy r | Pacific Telephone & Telegraph Co. |

1433 HUDSON AVE N

| <u>Year</u> | <u>Uses</u> | <u>Source</u> |
|-------------|-------------------------------------|-----------------------------------|
| 2000 | a 1/2 GENTRY Angelia M | Haines & Company |
| 1951 | N Hudsn Vreedenburg Paul A r | Pacific Telephone & Telegraph Co. |
| | N Hudsn Kostka Leo accordn instrctr | Pacific Telephone & Telegraph Co. |

1436 HUDSON AVE N

| <u>Year</u> | <u>Uses</u> | <u>Source</u> |
|-------------|-------------------------------|-----------------------------------|
| 1951 | N Hudsn ONeill Thos F r | Pacific Telephone & Telegraph Co. |
| | N Hudsn Coane Wm V r | Pacific Telephone & Telegraph Co. |
| | N Hudsn Av Meredith Ralph B r | Pacific Telephone & Telegraph Co. |

1439 HUDSON AVE N

| <u>Year</u> | <u>Uses</u> | <u>Source</u> |
|-------------|----------------------|-----------------------------------|
| 2000 | HAEGELE John E | Haines & Company |
| 1951 | N Hudsn Bell Geo V r | Pacific Telephone & Telegraph Co. |

1441 HUDSON AVE N

| <u>Year</u> | <u>Uses</u> | <u>Source</u> |
|-------------|-------------------------|-----------------------------------|
| 2000 | XXXX | Haines & Company |
| 1951 | N Hudsn Av Davis Bill r | Pacific Telephone & Telegraph Co. |
| | N Hudsn Av Moritz C E r | Pacific Telephone & Telegraph Co. |

1443 HUDSON AVE N

| <u>Year</u> | <u>Uses</u> | <u>Source</u> |
|-------------|----------------------|-----------------------------------|
| 1951 | N Hudsn Alber Mary r | Pacific Telephone & Telegraph Co. |

1449 HUDSON AVE N

| <u>Year</u> | <u>Uses</u> | <u>Source</u> |
|-------------|--|-----------------------------------|
| 1951 | N Hudsn Palace Custom Shirt Shop | Pacific Telephone & Telegraph Co. |
| | N Hudsn Camp Mary E Palace Custom Shirt Shop | Pacific Telephone & Telegraph Co. |

FINDINGS

N CAHUENGA BLVD

1441 N CAHUENGA BLVD

| <u>Year</u> | <u>Uses</u> | <u>Source</u> |
|--------------------|---|----------------------|
| 1962 | SOCIAL SECURITY ADMINISTRATION U S GOVERNMENT BUREAU OF OLD AGE & SURVIVORS | Pacific Telephone |
| | UNITED STATES GOVERNMENT AIR FORCE DEPT OF RECRUITING STATION | Pacific Telephone |
| | U S GOVERNMENT HEALTH EDUCATION & WELFARE DEPT OF SOCIAL SECURITY ADMINISTR | Pacific Telephone |
| 1960 | SOCIAL SECURITY ADMINISTRATION U S GOVT BUREAU OF OLD AGE & SURVIVORS INS | Pacific Telephone |
| | U S GOVERNMENT HEALTH EDUCATION & WELFARE DEPT OF SOCIAL SECURITY ADMINISTR | Pacific Telephone |
| 1958 | ARMY DEPT OF ENGNR OFC | Pacific Telephone |

1451 N CAHUENGA BLVD

| <u>Year</u> | <u>Uses</u> | <u>Source</u> |
|--------------------|-------------------------|----------------------|
| 1965 | LE GRAND THEATRE | Pacific Telephone |
| 1962 | LE GRAND COMEDY THEATRE | Pacific Telephone |

N Cole Place

1417 N Cole Place

| <u>Year</u> | <u>Uses</u> | <u>Source</u> |
|--------------------|----------------------------------|-----------------------------------|
| 1962 | Corday Adele | Pacific Telephone |
| 1951 | N Cole Pl Stedman R r | Pacific Telephone & Telegraph Co. |
| 1942 | GRAHAM Wm F bkpr | Los Angeles Directory Co. |
| | Mc Kegney Sarah Mrs | Los Angeles Directory Co. |
| 1937 | Mc Kegney Chas S pntr | Los Angeles Directory Co. |
| | Mc Kegney Kate L wid Jas | Los Angeles Directory Co. |
| 1933 | ANDREWS Rufus W Teresa batterymn | Los Angeles Directory Co. |
| | ANDREWS Wilson | Los Angeles Directory Co. |

1447 N Cole Place

| <u>Year</u> | <u>Uses</u> | <u>Source</u> |
|--------------------|-----------------------|---------------------------|
| 1933 | Welby Jas Marie slsmn | Los Angeles Directory Co. |
| | Welby Jas Marie slsmn | Los Angeles Directory Co. |

FINDINGS

N HUDSON AVE

1410 N HUDSON AVE

| <u>Year</u> | <u>Uses</u> | <u>Source</u> |
|--------------------|-----------------------------|---------------------------|
| 1942 | MILLER Donald S carrier PO | Los Angeles Directory Co. |
| | Sawyer Adele actor | Los Angeles Directory Co. |
| 1937 | TANNER John J Adele S | Los Angeles Directory Co. |
| 1929 | WEBSTER Geo K lab r | Los Angeles Directory Co. |
| | Webster Danl H Mary E jan h | Los Angeles Directory Co. |

1412 N HUDSON AVE

| <u>Year</u> | <u>Uses</u> | <u>Source</u> |
|--------------------|--------------------------------------|---------------------------|
| 1942 | Martindell Sarah Mrs slsw n | Los Angeles Directory Co. |
| 1937 | FLETCHER Kenneth G Elsie M studiowkr | Los Angeles Directory Co. |
| | MILLER Chas A Myrtle F printer | Los Angeles Directory Co. |
| | MILLER Don clk | Los Angeles Directory Co. |
| | MILLER Ruth clk | Los Angeles Directory Co. |

N Hudson Ave

1414 N Hudson Ave

| <u>Year</u> | <u>Uses</u> | <u>Source</u> |
|--------------------|---------------------|----------------------|
| 2014 | LOS ANGELES CITY OF | EDR Digital Archive |
| | LOS ANGELES CITY OF | EDR Digital Archive |
| 2010 | LOS ANGELES CITY OF | EDR Digital Archive |
| | LOS ANGELES CITY OF | EDR Digital Archive |

N HUDSON AVE

1414 N HUDSON AVE

| <u>Year</u> | <u>Uses</u> | <u>Source</u> |
|--------------------|------------------------------------|---------------------------|
| 1942 | Fullerton Ella D clk | Los Angeles Directory Co. |
| | Fullerton Dean S Ella W film techn | Los Angeles Directory Co. |
| 1937 | FULLERTON B Dean S Ella film tech | Los Angeles Directory Co. |
| 1929 | GRAY E Paul Dolly real est | Los Angeles Directory Co. |

1415 N HUDSON AVE

| <u>Year</u> | <u>Uses</u> | <u>Source</u> |
|--------------------|--------------------|----------------------|
| 2006 | LOPEZ Sandra | Haines Company, Inc. |
| | BELCHER Leoncia | Haines Company, Inc. |
| | SULAIMAN Javid A | Haines Company, Inc. |

FINDINGS

| <u>Year</u> | <u>Uses</u> | <u>Source</u> |
|-------------|-------------------------------------|---------------------------|
| 1990 | FUENTES LESLIE | Pacific Bell |
| | PEREZ RENE | Pacific Bell |
| 1986 | DORSETT RON | Pacific Bell |
| | PEREZ CHRISTINE | Pacific Bell |
| | WATTS RIAN | Pacific Bell |
| 1981 | WELDING DONALD | Pacific Telephone |
| 1976 | Barahona Rolando | Pacific Telephone |
| | Davis Ann N | Pacific Telephone |
| | Henroid Lance | Pacific Telephone |
| 1942 | MITCHELL May slswn | Los Angeles Directory Co. |
| | MITCHELL Amy I sten | Los Angeles Directory Co. |
| | BAKER Robt M Ellen | Los Angeles Directory Co. |
| 1937 | THOMAS Jos A Alyce M musician | Los Angeles Directory Co. |
| | Moulin Genivieve | Los Angeles Directory Co. |
| | Moulin Fred A Ruby acct | Los Angeles Directory Co. |
| | Hoyt Chas | Los Angeles Directory Co. |
| 1933 | WEBBER Almon H Iva L signs | Los Angeles Directory Co. |
| | Moulin Fred A Ruby | Los Angeles Directory Co. |
| 1929 | Moulin Fredk A Ruby I | Los Angeles Directory Co. |
| | Moulin Dwight adv Hollywood Citizen | Los Angeles Directory Co. |
| | ALLISON Louise Mrs | Los Angeles Directory Co. |

1417 N HUDSON AVE

| <u>Year</u> | <u>Uses</u> | <u>Source</u> |
|-------------|--|---------------------------|
| 1942 | STANNARD Clara J Mrs emp G W Spratt Optical Co | Los Angeles Directory Co. |
| 1937 | Gallinger Rolph R Theresa | Los Angeles Directory Co. |
| 1933 | Nealis John J Dorothy E | Los Angeles Directory Co. |
| 1929 | WATTS Cyral A Mary waiter h | Los Angeles Directory Co. |

1418 N HUDSON AVE

| <u>Year</u> | <u>Uses</u> | <u>Source</u> |
|-------------|---|---------------------------|
| 2006 | No Current Listing | Haines Company, Inc. |
| 1942 | MARTIN Jas F | Los Angeles Directory Co. |
| 1937 | NEWMAN Claude E Nettie sports editor Hollywood Citizen News | Los Angeles Directory Co. |
| 1933 | NEWMAN Claude E Nettie sports writer Hollywood Citizen News | Los Angeles Directory Co. |
| 1929 | NEWMAN Claude E Nettie sports editor Hollywood Citizen | Los Angeles Directory Co. |
| | MORRIS Sherman gdnr | Los Angeles Directory Co. |

FINDINGS

| <u>Year</u> | <u>Uses</u> | <u>Source</u> |
|-------------|--------------------|---------------------------|
| 1929 | Mc DERMOTT Addis J | Los Angeles Directory Co. |

1420 N HUDSON AVE

| <u>Year</u> | <u>Uses</u> | <u>Source</u> |
|-------------|-------------------------|---------------------------|
| 1976 | Perreault Ronald | Pacific Telephone |
| 1942 | GORDON Alex Ellen | Los Angeles Directory Co. |
| 1937 | MOORE Larry H Ruth cook | Los Angeles Directory Co. |
| 1929 | WEBER Helen Mrs h | Los Angeles Directory Co. |
| | COPELAND Alf W Ruby | Los Angeles Directory Co. |

1421 N HUDSON AVE

| <u>Year</u> | <u>Uses</u> | <u>Source</u> |
|-------------|--------------------------|---------------------------|
| 2006 | FUENTES Leslie | Haines Company, Inc. |
| | GONZALEZ Olympa | Haines Company, Inc. |
| | MONROY Susana | Haines Company, Inc. |
| 1990 | AYALA LUIS S | Pacific Bell |
| | RIVERA E | Pacific Bell |
| | SANDOVAL ROLANDO A | Pacific Bell |
| 1986 | AYALA LUIS S | Pacific Bell |
| | FRANCO MORRIS | Pacific Bell |
| | FUENTES LESLIE | Pacific Bell |
| 1981 | DELORENTZ EDGAR | Pacific Telephone |
| | ENRIQUEZ GUADALUPE | Pacific Telephone |
| | FUENTES LESLIE | Pacific Telephone |
| | BONILLA MARIA ELIDA | Pacific Telephone |
| | CALDERON RAMIRO | Pacific Telephone |
| | CAMPBELL LIZZIE | Pacific Telephone |
| 1976 | Calderon Ramiro | Pacific Telephone |
| | Del Rico Bernardino | Pacific Telephone |
| | Elmishad Magdy | Pacific Telephone |
| | Lin Chung Ming Chiang | Pacific Telephone |
| 1942 | POOL Chas H mach | Los Angeles Directory Co. |
| | Surtees Alice P restrwkr | Los Angeles Directory Co. |
| 1937 | POOLE Chas mech | Los Angeles Directory Co. |
| 1933 | Pool Chas H | Los Angeles Directory Co. |
| | Pool Mary A wid W H | Los Angeles Directory Co. |
| 1929 | POOL Chas H mgr h | Los Angeles Directory Co. |
| | POOL Mary A wid W H r | Los Angeles Directory Co. |

FINDINGS

1422 N HUDSON AVE

| <u>Year</u> | <u>Uses</u> | <u>Source</u> |
|-------------|----------------------------------|---------------------------|
| 1942 | DANIEL Meyer J Regina dry gds | Los Angeles Directory Co. |
| | SMITH Josephine Mrs | Los Angeles Directory Co. |
| 1937 | SMITH Thelma V waiter | Los Angeles Directory Co. |
| | SMITH Thos H Josephine constrwkr | Los Angeles Directory Co. |
| | ANDERSON Stella wid Eslie cook | Los Angeles Directory Co. |

1425 N HUDSON AVE

| <u>Year</u> | <u>Uses</u> | <u>Source</u> |
|-------------|-------------------------------------|---------------------------|
| 2006 | No Current Listing | Haines Company, Inc. |
| 1986 | MC CORMICK ROSE | Pacific Bell |
| 1981 | MCCORMICK ROSE | Pacific Telephone |
| 1976 | Mc Cormick Rose | Pacific Telephone |
| 1942 | Henderson Alf Caroline G clk | Los Angeles Directory Co. |
| 1937 | Henderson Alf Caroline G clk | Los Angeles Directory Co. |
| 1933 | Vennink Geo A Ruby A tchr City Schs | Los Angeles Directory Co. |

1427 N HUDSON AVE

| <u>Year</u> | <u>Uses</u> | <u>Source</u> |
|-------------|--------------------------------|---------------------------|
| 2006 | No Current Listing | Haines Company, Inc. |
| 1990 | LEWIS BRADFORD | Pacific Bell |
| 1981 | PLANAS MIGUEL | Pacific Telephone |
| 1942 | BURNETT John D scct G C Willis | Los Angeles Directory Co. |
| | BURNETT Harry Margt A slsmn | Los Angeles Directory Co. |
| 1937 | Vangel Chas restr | Los Angeles Directory Co. |
| 1933 | Henderson Alf Caroline G clk | Los Angeles Directory Co. |
| 1929 | Henderson Alf Caroline clk | Los Angeles Directory Co. |

1428 N HUDSON AVE

| <u>Year</u> | <u>Uses</u> | <u>Source</u> |
|-------------|---|---------------------------|
| 1981 | SUNWEST PLUMBING HEATING SEWER CONTRACTORS | Pacific Telephone |
| | BANKS R | Pacific Telephone |
| 1976 | Samson La Dell | Pacific Telephone |
| 1942 | WILKS Sadie Y restrwkr | Los Angeles Directory Co. |
| | Sattler Richd clk | Los Angeles Directory Co. |
| | Hinker Carl sta atdt | Los Angeles Directory Co. |
| | KELLEY Albt R | Los Angeles Directory Co. |
| | Montgomery Alice clk | Los Angeles Directory Co. |
| 1937 | Trapp Chas D studiowkr | Los Angeles Directory Co. |

FINDINGS

| <u>Year</u> | <u>Uses</u> | <u>Source</u> |
|-------------|---------------------|---------------------------|
| 1937 | MARTIN Chas do clnr | Los Angeles Directory Co. |
| | Krikos Niro writer | Los Angeles Directory Co. |
| | EDWARDS Carl caddy | Los Angeles Directory Co. |
| | CASEY Kate wid Benj | Los Angeles Directory Co. |

1432 N HUDSON AVE

| <u>Year</u> | <u>Uses</u> | <u>Source</u> |
|-------------|-------------------------------------|---------------------------|
| 1981 | FORD ANNIE | Pacific Telephone |
| 1976 | Haring L T | Pacific Telephone |
| 1942 | HARING John A carp | Los Angeles Directory Co. |
| | HARING Lucy T sten BPW | Los Angeles Directory Co. |
| | HARING Clara M drsmkr | Los Angeles Directory Co. |
| | Pitchel Harold actor | Los Angeles Directory Co. |
| 1937 | HARING Lucy T sten Board of Pub Wks | Los Angeles Directory Co. |
| | HARING Clara smstrs | Los Angeles Directory Co. |
| | Horing John A | Los Angeles Directory Co. |
| 1933 | HARING Lucy F sten Ed Pub Wks | Los Angeles Directory Co. |
| | HARING Clara drsmkr | Los Angeles Directory Co. |
| 1929 | Haring Sadie | Los Angeles Directory Co. |
| | Haring John A carp | Los Angeles Directory Co. |
| | Haring Geo Mary carp | Los Angeles Directory Co. |
| | Haring Clara M drsmkr | Los Angeles Directory Co. |

1433 N HUDSON AVE

| <u>Year</u> | <u>Uses</u> | <u>Source</u> |
|-------------|--|---------------------------|
| 2006 | HAEGELE John | Haines Company, Inc. |
| | VENEGAS Nancy | Haines Company, Inc. |
| 1990 | ALBRITTON C F | Pacific Bell |
| 1986 | ALBRITTON C F | Pacific Bell |
| 1976 | Murphree Jill | Pacific Telephone |
| | Dieter Marie | Pacific Telephone |
| 1942 | Stidger Geo mech | Los Angeles Directory Co. |
| | Lacca Horace C Susan | Los Angeles Directory Co. |
| | GRAHAM Elsie | Los Angeles Directory Co. |
| | GRAHAM Lillie slswm | Los Angeles Directory Co. |
| 1937 | ANDERSON Alice C cash Albt T Balzar Co | Los Angeles Directory Co. |
| | ANDERSON Robt F slsmn | Los Angeles Directory Co. |
| | GAY Robt studiowkr | Los Angeles Directory Co. |

FINDINGS

| <u>Year</u> | <u>Uses</u> | <u>Source</u> |
|-------------|-----------------------------|---------------------------|
| 1937 | Raftone Anita dancer | Los Angeles Directory Co. |
| | Raftone Crystal dancer | Los Angeles Directory Co. |
| | Roy Chas E Alice M meat ctr | Los Angeles Directory Co. |
| | STEIN Paul studiowkr | Los Angeles Directory Co. |
| 1933 | FOLEY Rose Mrs | Los Angeles Directory Co. |
| | GRAY Mary C | Los Angeles Directory Co. |
| 1929 | Lavik Marvin A | Los Angeles Directory Co. |
| | Lavik Pearl | Los Angeles Directory Co. |
| | PETERSON Edw J tailor | Los Angeles Directory Co. |
| | Welby Jos h | Los Angeles Directory Co. |

1434 N HUDSON AVE

| <u>Year</u> | <u>Uses</u> | <u>Source</u> |
|-------------|-----------------------|---------------------------|
| 1929 | Shiltz Clara r | Los Angeles Directory Co. |
| | GARVEY Thos Rita pntr | Los Angeles Directory Co. |
| | Shiltz Josephine h | Los Angeles Directory Co. |

1436 N HUDSON AVE

| <u>Year</u> | <u>Uses</u> | <u>Source</u> |
|------------------------|-------------------------------------|---------------------------|
| 1942 | Vandervort Bernard mech | Los Angeles Directory Co. |
| | Singer Florence L restrwkr | Los Angeles Directory Co. |
| | Marturello Frank D Zora baker | Los Angeles Directory Co. |
| | Vandervort Mary Jane tel opr | Los Angeles Directory Co. |
| | Coane Doris W clk | Los Angeles Directory Co. |
| | Coane Geo V Florence M film techn | Los Angeles Directory Co. |
| | Coane Wm V clk | Los Angeles Directory Co. |
| | Couse Albt Sue mech | Los Angeles Directory Co. |
| | Dove Lee A Rase S mech | Los Angeles Directory Co. |
| | DUGAN Kath wid Danl mgr Hudson Apts | Los Angeles Directory Co. |
| | HUDSON Apartments | Los Angeles Directory Co. |
| | Martinez Albt P bkpr | Los Angeles Directory Co. |
| | 1937 | Updegraff Irene Mrs |
| Coane Geo V Florence M | | Los Angeles Directory Co. |
| Hudson Apartments | | Los Angeles Directory Co. |
| 1933 | PERRY John G florist | Los Angeles Directory Co. |
| 1929 | BLAKE Rachel writer | Los Angeles Directory Co. |
| | DUFFY Jas T Helen M | Los Angeles Directory Co. |
| | Hudson Apartments | Los Angeles Directory Co. |
| | MITCHELL Leo A auto mech | Los Angeles Directory Co. |

FINDINGS

| <u>Year</u> | <u>Uses</u> | <u>Source</u> |
|-------------|---|---------------------------|
| 1929 | MITCHELL Paul P Mary A slsmn Teofilo Valdez | Los Angeles Directory Co. |

N Hudson Ave

1439 N Hudson Ave

| <u>Year</u> | <u>Uses</u> | <u>Source</u> |
|-------------|----------------------------|---------------------|
| 2014 | HAEGELE ANITA | EDR Digital Archive |
| | HAEGELE ANITA | EDR Digital Archive |
| 2010 | LUDWIG PROPERTIES FAMILY P | EDR Digital Archive |
| | HAEGELE ANITA | EDR Digital Archive |
| | LUDWIG PROPERTIES FAMILY P | EDR Digital Archive |
| | HAEGELE ANITA | EDR Digital Archive |

N HUDSON AVE

1439 N HUDSON AVE

| <u>Year</u> | <u>Uses</u> | <u>Source</u> |
|-------------|---|---------------------------|
| 2006 | HAEGELE John E | Haines Company, Inc. |
| 1990 | MICHAELSON DANIEL B | Pacific Bell |
| | HAEGELE KEVIN | Pacific Bell |
| | HAEGELE JOHN E | Pacific Bell |
| | HAEGELE DARREN | Pacific Bell |
| 1986 | YOUNG DOROTHY | Pacific Bell |
| | HAEGELE KEVIN | Pacific Bell |
| | HAEGELE JOHN E | Pacific Bell |
| | HAEGELE DARREN | Pacific Bell |
| 1981 | LE VINE FRANK | Pacific Telephone |
| | YOUNG DOROTHY | Pacific Telephone |
| | KURIEL STEVE | Pacific Telephone |
| | HAEGELE JOHN E | Pacific Telephone |
| | HAEGELE DARREN | Pacific Telephone |
| 1976 | Graber B | Pacific Telephone |
| | Haegele John E | Pacific Telephone |
| | Kostka Leo | Pacific Telephone |
| | Le Vine Frank | Pacific Telephone |
| 1942 | Hoadley Jas R | Los Angeles Directory Co. |
| | Maloney Clara M floorwn Pac Kntting Mills | Los Angeles Directory Co. |
| | Maloney Dorothy | Los Angeles Directory Co. |
| | Maloney Elsie | Los Angeles Directory Co. |

FINDINGS

| <u>Year</u> | <u>Uses</u> | <u>Source</u> |
|-------------|---|---------------------------|
| 1942 | Maloney John clk | Los Angeles Directory Co. |
| 1937 | BEAMER P J bilhard atdt Hollywood Athletic Club | Los Angeles Directory Co. |
| | Bremer Patk J | Los Angeles Directory Co. |
| 1933 | BERRY Geo W Beulah B | Los Angeles Directory Co. |
| 1929 | Lawlor Hoey Eliz writer | Los Angeles Directory Co. |

1440 N HUDSON AVE

| <u>Year</u> | <u>Uses</u> | <u>Source</u> |
|-------------|--------------------|---------------------------|
| 1929 | Dugan Cath Mrs clk | Los Angeles Directory Co. |
| | DUNN Wm L Lora clk | Los Angeles Directory Co. |
| | Dugan Dan Cath | Los Angeles Directory Co. |

1441 N HUDSON AVE

| <u>Year</u> | <u>Uses</u> | <u>Source</u> |
|-------------|----------------|----------------------|
| 2006 | GRAY Jerald Z | Haines Company, Inc. |
| | LESCAMELA John | Haines Company, Inc. |
| 1976 | Aello Virginia | Pacific Telephone |
| | Nhr Morry | Pacific Telephone |
| | Valon Virginia | Pacific Telephone |

1442 N HUDSON AVE

| <u>Year</u> | <u>Uses</u> | <u>Source</u> |
|-------------|--------------------------|---------------------------|
| 1929 | Guentzel D Leuie artist | Los Angeles Directory Co. |
| | Cleghorn Mary J Mrs | Los Angeles Directory Co. |
| | Cleghorn Douglas H slsmn | Los Angeles Directory Co. |

1443 N HUDSON AVE

| <u>Year</u> | <u>Uses</u> | <u>Source</u> |
|-------------|-----------------------------|---------------------------|
| 1958 | Alber Mary | Pacific Telephone |
| 1942 | Alber Elise | Los Angeles Directory Co. |
| 1937 | Estelle Everett E studiowkr | Los Angeles Directory Co. |
| 1929 | BARNETT Jas L electn | Los Angeles Directory Co. |

1444 N HUDSON AVE

| <u>Year</u> | <u>Uses</u> | <u>Source</u> |
|-------------|---------------------------|---------------------------|
| 1929 | Engleman Jos E Vilda | Los Angeles Directory Co. |
| | Latimer Jas Jessie mining | Los Angeles Directory Co. |

FINDINGS

1448 N HUDSON AVE

| <u>Year</u> | <u>Uses</u> | <u>Source</u> |
|-------------|-------------------|---------------------------|
| 1942 | Alber Arth lawyer | Los Angeles Directory Co. |

1483 N HUDSON AVE

| <u>Year</u> | <u>Uses</u> | <u>Source</u> |
|-------------|------------------------------|---------------------------|
| 1937 | TATE Gladys D wid C W dancer | Los Angeles Directory Co. |

1433 1/2 N HUDSON AVE

| <u>Year</u> | <u>Uses</u> | <u>Source</u> |
|-------------|-------------|-------------------|
| 1986 | MYERS GEO A | Pacific Bell |
| 1981 | MYERS GEO A | Pacific Telephone |

1441 1/2 N HUDSON AVE

| <u>Year</u> | <u>Uses</u> | <u>Source</u> |
|-------------|--------------------------|-------------------|
| 1986 | COMPUTERS OF AMERICA INC | Pacific Bell |
| 1981 | VALON VIRGINIA | Pacific Telephone |

1441 3/4 N HUDSON AVE

| <u>Year</u> | <u>Uses</u> | <u>Source</u> |
|-------------|----------------|---------------|
| 1990 | AELIO VIRGINIA | Pacific Bell |

SUNSET BLVD

6430 SUNSET BLVD

| <u>Year</u> | <u>Uses</u> | <u>Source</u> |
|-------------|------------------------------------|-------------------|
| 1990 | ELEN ROBERT & ASSOCIATES | Pacific Bell |
| 1986 | ELEN ROBERT & ASSOCIATES | Pacific Bell |
| | MCKISSACK LUKE ATTY | Pacific Bell |
| 1981 | ADV INC | Pacific Telephone |
| | RODEN HARRY R III CPA | Pacific Telephone |
| 1976 | Gilbert Martin atly | Pacific Telephone |
| | Kucher Martin CPA | Pacific Telephone |
| | Management Associates Inc | Pacific Telephone |
| | Roden Harry R III CPA | Pacific Telephone |
| | Segal Joseph CPA | Pacific Telephone |
| | Skaff & Kucher An Accountancy Corp | Pacific Telephone |
| | Skaff Roy CPA | Pacific Telephone |
| | Skaff Segal & Co CPAs | Pacific Telephone |
| | Witkin Francine Agcy The | Pacific Telephone |
| 1971 | Bear Valley Springs | Pacific Telephone |

FINDINGS

| <u>Year</u> | <u>Uses</u> | <u>Source</u> |
|-------------|---|---------------------------|
| 1971 | Cooke & Levitt Inc | Pacific Telephone |
| | Guilford Richard E atty | Pacific Telephone |
| | Kessler Jerome A atty | Pacific Telephone |
| | Lakeworld Properties | Pacific Telephone |
| | Main Office | Pacific Telephone |
| | Lakeworld Properties | Pacific Telephone |
| | Bear Valley Springs | Pacific Telephone |
| | Management Associates Inc | Pacific Telephone |
| | Monroe Leonard H atty | Pacific Telephone |
| | Roden Harry R III CPA | Pacific Telephone |
| | Segal Joseph | Pacific Telephone |
| | Skaff Roy | Pacific Telephone |
| | Skaff Segal & Go CPAs | Pacific Telephone |
| | Wasserman S T | Pacific Telephone |
| 1933 | MOBLEY EXPRESS & TRANSFER Robt J Colloty General Trucking Moving Crating and Shipping | Los Angeles Directory Co. |
| | MOBLEY Robt I clk | Los Angeles Directory Co. |
| 1924 | Mobley Robt clk r | Los Angeles Directory Co. |

6464 SUNSET BLVD

| <u>Year</u> | <u>Uses</u> | <u>Source</u> |
|-------------|--|---------------------------|
| 1990 | PROFESSIONAL SECURITY CONSULTANTS INC | Pacific Bell |
| 1986 | MANPOWER TEMPORARY SERVICES | Pacific Bell |
| 1981 | MANPOWER TEMPORARY SERVICES | Pacific Telephone |
| | REALTY APARTMENTS MANAGEMENT LTD | Pacific Telephone |
| 1976 | Field Engineering Office | Pacific Telephone |
| | ITEL CORP Computer Products Del Amo Financial Center Tor | Pacific Telephone |
| 1975 | Field Engineering Office | Pacific Telephone |
| 1971 | Aldworth Richard T investmt | Pacific Telephone |
| 1933 | MITCHELL Jos A writer | Los Angeles Directory Co. |
| 1929 | KEMP Arth J acct exec Homg Cooper Co | Los Angeles Directory Co. |
| | LORD Ida W Mm | Los Angeles Directory Co. |
| | MITCHELL Jos A writer | Los Angeles Directory Co. |
| 1924 | MITCHELL Jos A mot pict dir r | Los Angeles Directory Co. |
| | MITCHELL Leo A auto mech r | Los Angeles Directory Co. |
| | MITCHELL Peter P h | Los Angeles Directory Co. |
| | h | Los Angeles Directory Co. |

FINDINGS

SUNSET BLVD W

6424 SUNSET BLVD W

| <u>Year</u> | <u>Uses</u> | <u>Source</u> |
|-------------|---|-----------------------------------|
| 1951 | W Sunst Bl Jensen Delbert Shell Oil Stn | Pacific Telephone & Telegraph Co. |
| | W Sunset Shell Oil Stn | Pacific Telephone & Telegraph Co. |

6427 SUNSET BLVD W

| <u>Year</u> | <u>Uses</u> | <u>Source</u> |
|-------------|-----------------------|-----------------------------------|
| 2000 | PORTER FILM COMPANY | Haines & Company |
| 1951 | Sunset Richmond Hotel | Pacific Telephone & Telegraph Co. |

6430 SUNSET BLVD W

| <u>Year</u> | <u>Uses</u> | <u>Source</u> |
|-------------|---|------------------|
| 2000 | CAHUENGA SUNST BLDG A C I INSTITUTE | Haines & Company |
| | WONS SMOKESHOP | Haines & Company |
| | PRODUCTIONS&ADVE RTISING AGHISHIANARA LAW | Haines & Company |
| | OFFICES OF AMER COMMUNICATIONS INSTITUTE | Haines & Company |
| | ASIA NETWORK ENTERPRISE THE | Haines & Company |
| | ASIAN AMER ADVRTSTG & MRKTG | Haines & Company |
| | B L T & ASSOCIATES | Haines & Company |
| | B L T & ASSOCIATES INC | Haines & Company |
| | B L T & ASSOCIATES INC | Haines & Company |
| | BURRELLES PRESS CLIPPING SERV | Haines & Company |
| | C I A CREATIVE GRP | Haines & Company |
| | CABLE NEWS NETWORK | Haines & Company |
| | COPPERFIELD INVSTMT | Haines & Company |
| | DIGITRON CMNCTNS | Haines & Company |
| | E H Q INC | Haines & Company |
| | ECO NEWS | Haines & Company |
| | HEALTH NET DIAGNOSTIC INC | Haines & Company |
| | HOLLYWD SHOPPING NETWORK INC | Haines & Company |
| | I B C HOLLYWOOD | Haines & Company |
| | KEYSTONE COMMUNICATIONS INC | Haines & Company |
| | LA PEDIATRICS AIDS | Haines & Company |
| | M V P COMMUNICATION | Haines & Company |
| | MATRIX MUSIC WORKS | Haines & Company |
| | MEDIA LINK | Haines & Company |

FINDINGS

| <u>Year</u> | <u>Uses</u> | <u>Source</u> |
|-------------|-----------------------------|------------------|
| 2000 | NANKIN GERALD A OD | Haines & Company |
| | NOVASTAR | Haines & Company |
| | PIXCEL MEDIA | Haines & Company |
| | PRIORITY RECORDS | Haines & Company |
| | PROGRAM LINK | Haines & Company |
| | QUEENS GROUP INC | Haines & Company |
| | REZ N 8 PRODUCTIONS | Haines & Company |
| | RELAY POINT | Haines & Company |
| | RESONATE PRODUCTIONS | Haines & Company |
| | SCARLET LETTERS | Haines & Company |
| | SONG WRITERS GUILD | Haines & Company |
| | SUNPOINT SECURITIES | Haines & Company |
| | THE ASIA NETWORK | Haines & Company |
| | THE ASIA ENTERPRISE NETWORK | Haines & Company |
| | UNIV CHLD MED GRP | Haines & Company |
| | VIDEO BROADCA | Haines & Company |
| | VIDEO MONITORING SERVICES | Haines & Company |
| | WONG TIMOTHY COD | Haines & Company |
| | A C I | Haines & Company |

6431 SUNSET BLVD W

| <u>Year</u> | <u>Uses</u> | <u>Source</u> |
|-------------|-------------|------------------|
| 2000 | HOOL Lance | Haines & Company |

6432 SUNSET BLVD W

| <u>Year</u> | <u>Uses</u> | <u>Source</u> |
|-------------|-------------|------------------|
| 2000 | XXXX | Haines & Company |

6433 SUNSET BLVD W

| <u>Year</u> | <u>Uses</u> | <u>Source</u> |
|-------------|---|-----------------------------------|
| 2000 | DINA ART COMPANY | Haines & Company |
| | GOLOSTEIN Dina | Haines & Company |
| 1951 | Sunset Hollywd Venetian Blind Co | Pacific Telephone & Telegraph Co. |
| | Sunset Hollywd Linoleum Co | Pacific Telephone & Telegraph Co. |
| | Sunset Hollywd Floor Covering Co | Pacific Telephone & Telegraph Co. |
| | Sunset Hollywd Carpet Co | Pacific Telephone & Telegraph Co. |
| | Sunset Hirsh Linoleum & Venetian Blind Co | Pacific Telephone & Telegraph Co. |
| | Sunset Beverly Hills Venetian Blind & Linoleum Co | Pacific Telephone & Telegraph Co. |

FINDINGS

| <u>Year</u> | <u>Uses</u> | <u>Source</u> |
|---------------------------|---|-----------------------------------|
| 1951 | Sunset Barton Louis R Hollywd Venetian Blind Co | Pacific Telephone & Telegraph Co. |
| | Sunset Hollywd Window Shade & Linoleum Co | Pacific Telephone & Telegraph Co. |
| 6434 SUNSET BLVD W | | |
| <u>Year</u> | <u>Uses</u> | <u>Source</u> |
| 1951 | Sunset Wallace Milton r | Pacific Telephone & Telegraph Co. |
| 6435 SUNSET BLVD W | | |
| <u>Year</u> | <u>Uses</u> | <u>Source</u> |
| 2000 | XXXX | Haines & Company |
| 6436 SUNSET BLVD W | | |
| <u>Year</u> | <u>Uses</u> | <u>Source</u> |
| 1951 | Sunset Thomas Signs | Pacific Telephone & Telegraph Co. |
| | Sunst BI Thomas Signs | Pacific Telephone & Telegraph Co. |
| | Sunset Manning Jean C Thomas Signs | Pacific Telephone & Telegraph Co. |
| | Sunset Manning Signs | Pacific Telephone & Telegraph Co. |
| 6437 SUNSET BLVD W | | |
| <u>Year</u> | <u>Uses</u> | <u>Source</u> |
| 2000 | HOLLYWD NAILS | Haines & Company |
| 6439 SUNSET BLVD W | | |
| <u>Year</u> | <u>Uses</u> | <u>Source</u> |
| 1951 | W Sunset Asbury Rapid Transit System | Pacific Telephone & Telegraph Co. |
| | Sunset Crawley Velma C | Pacific Telephone & Telegraph Co. |
| | W Sunset Original Stage Line Inc | Pacific Telephone & Telegraph Co. |
| 6441 SUNSET BLVD W | | |
| <u>Year</u> | <u>Uses</u> | <u>Source</u> |
| 2000 | GANALEE INC | Haines & Company |
| | SPIRIT SHOPPE & DELI | Haines & Company |
| 6445 SUNSET BLVD W | | |
| <u>Year</u> | <u>Uses</u> | <u>Source</u> |
| 2000 | BOCHENEK Dora | Haines & Company |
| 6449 SUNSET BLVD W | | |
| <u>Year</u> | <u>Uses</u> | <u>Source</u> |
| 2000 | FOND Charles | Haines & Company |

FINDINGS

| <u>Year</u> | <u>Uses</u> | <u>Source</u> |
|-------------|--|-----------------------------------|
| 1951 | Sunset Pep Boys Manny Moe and Jack of Calif The Los Angeles Stores | Pacific Telephone & Telegraph Co. |

6453 SUNSET BLVD W

| <u>Year</u> | <u>Uses</u> | <u>Source</u> |
|-------------|--------------------------------------|-----------------------------------|
| 1951 | Sunst BI Pacific Finance L A offices | Pacific Telephone & Telegraph Co. |

6455 SUNSET BLVD W

| <u>Year</u> | <u>Uses</u> | <u>Source</u> |
|-------------|---|-----------------------------------|
| 1951 | Sunst BI Exact O Plastic Plate | Pacific Telephone & Telegraph Co. |
| | Sunset Atlas Features Syndicate newsprs | Pacific Telephone & Telegraph Co. |
| | Sunset Hollywd Mat & Engraving | Pacific Telephone & Telegraph Co. |
| | Sunset White Bob Hollywd Photocopy Serv | Pacific Telephone & Telegraph Co. |
| | Sunset Leeds Incorporated | Pacific Telephone & Telegraph Co. |
| | Sunset Hollywd Photocopy Serv | Pacific Telephone & Telegraph Co. |
| | Sunset Hollywd Mat & Typesetting | Pacific Telephone & Telegraph Co. |

6457 SUNSET BLVD W

| <u>Year</u> | <u>Uses</u> | <u>Source</u> |
|-------------|-------------------|-----------------------------------|
| 1951 | Sunst Sheldon tlr | Pacific Telephone & Telegraph Co. |

6459 SUNSET BLVD W

| <u>Year</u> | <u>Uses</u> | <u>Source</u> |
|-------------|-------------|------------------|
| 2000 | XXXX | Haines & Company |

6463 SUNSET BLVD W

| <u>Year</u> | <u>Uses</u> | <u>Source</u> |
|-------------|-------------------|------------------|
| 2000 | INTELUAGENT FILMS | Haines & Company |

6464 SUNSET BLVD W

| <u>Year</u> | <u>Uses</u> | <u>Source</u> |
|-------------|---------------------------|------------------|
| 2000 | BUNNYLOON INC | Haines & Company |
| | CAFE ON SUNSET | Haines & Company |
| | CELEBRITY ENTERPRISES | Haines & Company |
| | CHAIKIN ROBERT ATTY | Haines & Company |
| | COPY CENTRAL | Haines & Company |
| | COPY MAT | Haines & Company |
| | CRAIG ELAINE CASTING | Haines & Company |
| | CUSTOM TRAINING INSTITUTE | Haines & Company |
| | DUBLE SHOT RECORDS | Haines & Company |

FINDINGS

| <u>Year</u> | <u>Uses</u> | <u>Source</u> |
|-------------|-----------------------------------|------------------|
| 2000 | E 50 WEBSITE HOSTING | Haines & Company |
| | ELAINE CRAIG VOICE CASTING | Haines & Company |
| | EVERGREEN TRAVEL | Haines & Company |
| | FIRELINE NETWORK SOLUTIONS | Haines & Company |
| | FOLB BRADLEY | Haines & Company |
| | FOLB STANLEY CONTR & DEVELOPERS | Haines & Company |
| | GOSIS STELLA DDS | Haines & Company |
| | GUROVICH YUSEF MD | Haines & Company |
| | HOLCOMBER PRTNG SRV | Haines & Company |
| | HOLLYWD CULTURAL CENTER | Haines & Company |
| | HOLLYWD DETAIL SHOP NO | Haines & Company |
| | INDUSTRY ADVANTAGE | Haines & Company |
| | INTL MUSIC INDUSTRY EXCHANGE | Haines & Company |
| | INTL TELEPRODUCTION SOCIETY | Haines & Company |
| | KALEIDOSCOPE PROMOTIONS INC | Haines & Company |
| | KEN PHILLIPS PUBLICITY GROUP | Haines & Company |
| | LA CTY POLOPRTNS | Haines & Company |
| | LADERMAN GERALD ATTY | Haines & Company |
| | LOS FELIZ POST | Haines & Company |
| | MCTAGGART DEBBIE PHD | Haines & Company |
| | MEDIA KOPE INC 323 960 089 M | Haines & Company |
| | MUZIK MANAGEMENT | Haines & Company |
| | N 2 K | Haines & Company |
| | NGUYEN HOP DDS PHD | Haines & Company |
| | OGDEN PAGE ACCNTNCY | Haines & Company |
| | OLIVIE MIHAIL MD | Haines & Company |
| | P C A CO | Haines & Company |
| | PAGE MARKETINC & INS SERV INC | Haines & Company |
| | PARAMOUNT CONTRACTORS & DEVE LPRS | Haines & Company |
| | PAUL AND WALT WORLD WIDE | Haines & Company |
| | PAUL AND WALT WORLD WIDE | Haines & Company |
| | PAUL AND WALT WORLD WIDE | Haines & Company |
| | PEOPLE NETWORK THE | Haines & Company |
| | PILOT PRODUCTIONS | Haines & Company |
| | PREMIER NURSING SERVICES INC | Haines & Company |
| | PROFSNL EMPLOYER SV | Haines & Company |
| | PROFSNL SECURITY CONSULTANTS | Haines & Company |

FINDINGS

| <u>Year</u> | <u>Uses</u> | <u>Source</u> |
|-------------|--|------------------|
| 2000 | PUNIM PRODUCTIONS | Haines & Company |
| | ROM INVESTMENTS | Haines & Company |
| | RED PLANET PRODUCTIONS | Haines & Company |
| | REEL DRAW ANIMATION | Haines & Company |
| | ROCKTROPOLIS | Haines & Company |
| | S D N ONLINE INCORPORATED | Haines & Company |
| | S O F T I T L E R NET | Haines & Company |
| | SARVER ALLAN D ATTY | Haines & Company |
| | SECURITY INTL CNSLT | Haines & Company |
| | SHERRY KLEIN SCREEN WRITER | Haines & Company |
| | SIERRA SKY ENTERTAINMENT LTD | Haines & Company |
| | SIMPSON MICHAEL L | Haines & Company |
| | SMASH MUSIC INC | Haines & Company |
| | SOTO PRODUCTIONS | Haines & Company |
| | FOLB STANLEY BLDG A K O INTERNATIONAL | Haines & Company |
| | A P S ACTORS PROMOTNL SRV LTD | Haines & Company |
| | ACTORS PROMOTIONAL SERV LTD | Haines & Company |
| | ALLIED BENEFITS INC | Haines & Company |
| | ALLSTAR MAGAZINE | Haines & Company |
| | ARPENIUM CORP | Haines & Company |
| | STEPPING STONES PRODUCTIONS | Haines & Company |
| | SUN DIAGNOSTIC | Haines & Company |
| | TAILORED TRAXS | Haines & Company |
| | THEATRE AUTHRTY INC | Haines & Company |
| | US ENDOWMENT FOR FINANCIAL ED | Haines & Company |
| | VULCAN PRODUCTIONS | Haines & Company |
| | WALTERS GARY MICHAEL | Haines & Company |
| | WALTERS RECORDS | Haines & Company |
| | WALTERS RICHARD ENTERTAINMENT | Haines & Company |
| | WOMEN IN FILM | Haines & Company |
| | WORLD WIDE WADIO | Haines & Company |
| | ZUCKER IRWIN | Haines & Company |
| | ASSOCTD PRODUCERS SERVICES | Haines & Company |
| | AWESOME AUTO RENTAL | Haines & Company |
| | BIG TIME DAILIES | Haines & Company |
| | BULGARIAN C OF C | Haines & Company |

FINDINGS

6465 SUNSET BLVD W

| <u>Year</u> | <u>Uses</u> | <u>Source</u> |
|-------------|----------------------------|-----------------------------------|
| 2000 | STUDIO INSTRUMENT RENTALS | Haines & Company |
| | S I R | Haines & Company |
| | INSTRUMENTS | Haines & Company |
| 1951 | Sunset Packard Hollywd Inc | Pacific Telephone & Telegraph Co. |
| | Sunset Hollywd Packard Inc | Pacific Telephone & Telegraph Co. |

6472 SUNSET BLVD W

| <u>Year</u> | <u>Uses</u> | <u>Source</u> |
|-------------|--|-----------------------------------|
| 1951 | Sunset Farquhar Vernon Hollywd Tire Shop | Pacific Telephone & Telegraph Co. |
| | Sunset Hollywd Tire Shop | Pacific Telephone & Telegraph Co. |

6500 SUNSET BLVD W

| <u>Year</u> | <u>Uses</u> | <u>Source</u> |
|-------------|--|-----------------------------------|
| 2000 | SERETTI Philip | Haines & Company |
| | POST SOUND | Haines & Company |
| 1951 | Sunset Standard Stations Inc Sunst & Hudsn Str | Pacific Telephone & Telegraph Co. |

6501 SUNSET BLVD W

| <u>Year</u> | <u>Uses</u> | <u>Source</u> |
|-------------|--|-----------------------------------|
| 2000 | SIMON S J ASSOCIATES | Haines & Company |
| | GOOD TIME TICKETS | Haines & Company |
| | GOOD TIME TICKETS | Haines & Company |
| 1951 | W Sunst BI Vine Sunset Loan Co | Pacific Telephone & Telegraph Co. |
| | W Sunst BI All State Discount Inc | Pacific Telephone & Telegraph Co. |
| | W Sunst BI Radom Red Vine Sunset Loan Co | Pacific Telephone & Telegraph Co. |
| | W Sunst BI Craft Hugh Jr Vine Sunset Loan Co | Pacific Telephone & Telegraph Co. |
| | W Sunst BI Bearman Harry L Vine Sunset Loan Co | Pacific Telephone & Telegraph Co. |
| | W Sunset All State Discount Inc | Pacific Telephone & Telegraph Co. |
| | W Sunst BI Sunset Vine Loan Co | Pacific Telephone & Telegraph Co. |

6503 SUNSET BLVD W

| <u>Year</u> | <u>Uses</u> | <u>Source</u> |
|-------------|-------------|------------------|
| 2000 | XXXX | Haines & Company |

FINDINGS

6505 SUNSET BLVD W

| <u>Year</u> | <u>Uses</u> | <u>Source</u> |
|-------------|---|--|
| 2000 | ABES DRY CLEANERS a 1/2 CLUB LINGERIE LINGERIE CLUB | Haines & Company Haines & Company Haines & Company |
| 1951 | Sunset Weiss Signs Sunset Abbotts Magic Novelty Co | Pacific Telephone & Telegraph Co. Pacific Telephone & Telegraph Co. |

6507 SUNSET BLVD W

| <u>Year</u> | <u>Uses</u> | <u>Source</u> |
|-------------|---|---|
| 2000 | BLACK Stanley | Haines & Company |
| 1951 | Sunset Ornellas Wm r Sunset Whislings Hawaii Sunst BI Whistlings Hawaii | Pacific Telephone & Telegraph Co. Pacific Telephone & Telegraph Co. Pacific Telephone & Telegraph Co. |

6513 SUNSET BLVD W

| <u>Year</u> | <u>Uses</u> | <u>Source</u> |
|-------------|-------------|------------------|
| 2000 | XXXX | Haines & Company |

SUNSET RD

6430 SUNSET RD

| <u>Year</u> | <u>Uses</u> | <u>Source</u> |
|-------------|--|--|
| 1980 | CALIFORNIA STATE OF INDUSTRIAL RELATIONS DEPT LABOR STANDARDS ENFORCEMENT I GILBERT MARTIN ATTY JOHNS FURNITURE REFINISHING RENTZER ROBERT D ATTY | Pacific Telephone Pacific Telephone Pacific Telephone Pacific Telephone |

W SANSET BLVD

6430 W SANSET BLVD

| <u>Year</u> | <u>Uses</u> | <u>Source</u> |
|-------------|---------------------|---------------|
| 1986 | BROOKS WILFRED ATTY | Pacific Bell |

W SENSET BLVD

6430 W SENSET BLVD

| <u>Year</u> | <u>Uses</u> | <u>Source</u> |
|-------------|--------------------|---------------|
| 1986 | ALL PURPOSE REALTY | Pacific Bell |

FINDINGS

W SUNSET

6430 W SUNSET

| <u>Year</u> | <u>Uses</u> | <u>Source</u> |
|-------------|--------------------|---------------|
| 1990 | EQUITY ACTORS ASSN | Pacific Bell |

6464 W SUNSET

| <u>Year</u> | <u>Uses</u> | <u>Source</u> |
|-------------|--------------------------------------|-------------------|
| 1981 | BIRNBAUM MILTON M MD | Pacific Telephone |
| 1970 | ORANGE JULIUS OF AMERICA NATL OFC | Pacific Telephone |

6501 W SUNSET

| <u>Year</u> | <u>Uses</u> | <u>Source</u> |
|-------------|--|-------------------|
| 1981 | BEARMAN HARRY L VINE SUNSET LOAN CO | Pacific Telephone |
| 1975 | MID CITY DISCOUNT INC | Pacific Telephone |
| | ALL STATE DISCOUNT INC | Pacific Telephone |

W SUNSET AVE

6507 W SUNSET AVE

| <u>Year</u> | <u>Uses</u> | <u>Source</u> |
|-------------|---------------|---------------|
| 1990 | CLUB LINGERIE | Pacific Bell |

W SUNSET BL BUSINESS OFFICE

6430 W SUNSET BL BUSINESS OFFICE

| <u>Year</u> | <u>Uses</u> | <u>Source</u> |
|-------------|----------------------------|---------------|
| 1990 | K-J O 199 FM | Pacific Bell |
| | KQLZ 100 3 FM PIRATE RADIO | Pacific Bell |

W SUNSET BLVD

6430 W SUNSET BLVD

| <u>Year</u> | <u>Uses</u> | <u>Source</u> |
|-------------|---------------|----------------------|
| 2006 | MSC MUSIC | Haines Company, Inc. |
| | ENTERTAINMENT | Haines Company, Inc. |
| | NOVASTAR | Haines Company, Inc. |
| | PRIME CASTING | Haines Company, Inc. |
| | PROGRAMLINK | Haines Company, Inc. |
| | PRODUCTIONS | Haines Company, Inc. |

FINDINGS

| <u>Year</u> | <u>Uses</u> | <u>Source</u> |
|-------------|---------------------|----------------------|
| 2006 | RESONATE | Haines Company, Inc. |
| | PRODUCTIONS | Haines Company, Inc. |
| | PRODUCTIONS | Haines Company, Inc. |
| | SOLOMON STEVEN | Haines Company, Inc. |
| | SONGWRITERS | Haines Company, Inc. |
| | GUILD | Haines Company, Inc. |
| | SQUARED FOOT | Haines Company, Inc. |
| | TELEFUNDING | Haines Company, Inc. |
| | THE ASIA NETWORK | Haines Company, Inc. |
| | THE ASIA NETWORK | Haines Company, Inc. |
| | ENTERPRISE | Haines Company, Inc. |
| | THERAPUTIC | Haines Company, Inc. |
| | MASSAGE | Haines Company, Inc. |
| | TIGERBEAT | Haines Company, Inc. |
| | MAGAZINE | Haines Company, Inc. |
| | UNIV CHILDRENS | Haines Company, Inc. |
| | MEDICAL GROUP | Haines Company, Inc. |
| | VIDEO | Haines Company, Inc. |
| | BROADCASTING | Haines Company, Inc. |
| | VIDEO MONITORING | Haines Company, Inc. |
| | SERV OF AMER | Haines Company, Inc. |
| | VIDEO MONITORING | Haines Company, Inc. |
| | SERVICES | Haines Company, Inc. |
| | WELL SELL IT | Haines Company, Inc. |
| | FRANCHISE SV LLC | Haines Company, Inc. |
| | B 1 WERNIKBRUCEA | Haines Company, Inc. |
| | WONG TIMOTHY C | Haines Company, Inc. |
| | WONS SMOKESHOP | Haines Company, Inc. |
| | CAHUENGA SUNST BLDG | Haines Company, Inc. |
| | AFRIAT | Haines Company, Inc. |
| | CONSULTING | Haines Company, Inc. |
| | GROUP THE | Haines Company, Inc. |
| | AGENCEFRANCE | Haines Company, Inc. |
| | PRESSE NEWSDESK | Haines Company, Inc. |
| | ALHANTI JANET | Haines Company, Inc. |
| | STUDIOS | Haines Company, Inc. |
| | ALLIANCE | Haines Company, Inc. |
| | DEVELOPMENT | Haines Company, Inc. |

FINDINGS

| <u>Year</u> | <u>Uses</u> | <u>Source</u> |
|-----------------------------------|--|----------------------|
| 2006 | CENTER | Haines Company, Inc. |
| | BOP MAGAZINE | Haines Company, Inc. |
| | CNNLA | Haines Company, Inc. |
| | DARRELL GREEN | Haines Company, Inc. |
| | EASTWEST | Haines Company, Inc. |
| | CREATIVE | Haines Company, Inc. |
| | EMN 81 NC | Haines Company, Inc. |
| | FROMER B ERIK | Haines Company, Inc. |
| | CHIROPRACTIC | Haines Company, Inc. |
| | GEMS PLUSG INC KATALYST FILMS | Haines Company, Inc. |
| | LA FAMILYAIDS | Haines Company, Inc. |
| | NETWORK | Haines Company, Inc. |
| | LAUFER MEDIA INC | Haines Company, Inc. |
| | LEGACY | Haines Company, Inc. |
| | INTERACTIVE | Haines Company, Inc. |
| | LEHRER GRAIWER | Haines Company, Inc. |
| | JONATHAN ATTY | Haines Company, Inc. |
| MEDIALINK WORLD | Haines Company, Inc. | |
| WIDE INC | Haines Company, Inc. | |
| 1995 | Afriat & Blackstone Consultants | Pacific Bell |
| | Blackstone & Afriat Consultants | Pacific Bell |
| | Nankin Gerald A Dr optmtrst | Pacific Bell |
| | Queens Group California Inc | Pacific Bell |
| 1991 | Blackstone & Afriat Consultants | Pacific Bell |
| | Blackstone Ardyne | Pacific Bell |
| | Blackstone Harry Jr | Pacific Bell |
| | Nankin Gerald A Droptmrsrst | Pacific Bell |
| | Nankin Stuart S | Pacific Bell |
| | Political Machine Inc The | Pacific Bell |
| | Wieder & Collins A Professional Law Corp | Pacific Bell |
| | ASCAP | Pacific Bell |
| | ASD Ltd SANTA MONICA 8291613 | Pacific Bell |
| | American Society Of Composers Authors & Publishers | Pacific Bell |
| | Priority Productionsic | Pacific Bell |
| | Wilhelmina West Inc | Pacific Bell |
| | WILHELMINA WEST INC | Pacific Bell |
| Wilhelmsen Finn Mar D Rey 8212123 | Pacific Bell | |
| Wilhite Bill 8377666 | Pacific Bell | |

FINDINGS

| <u>Year</u> | <u>Uses</u> | <u>Source</u> |
|-------------|--|---------------|
| 1991 | ASCAP | Pacific Bell |
| | AMERICAN SOCIETY OF COMPOSERS AUTHORS & PUBLISHERS | Pacific Bell |
| | PRIORITY PRODUCTIONSIC | Pacific Bell |
| | WILHELMINA WEST INC | Pacific Bell |
| | WILHELMINA WEST INC | Pacific Bell |
| 1990 | CORNERSTONE PRODUCTIONS | Pacific Bell |
| | CORPORATE SERVICES PRENTICE HALL | Pacific Bell |
| | DRK PRODUCTIONS INC | Pacific Bell |
| | DOBISHINSKI WM M ATTY | Pacific Bell |
| | DOUBLE SHOT RECORDS | Pacific Bell |
| | ELLENDALE PLACE PRODUCTIONS INC | Pacific Bell |
| | ENTERTAINMENT CONNECTION THE | Pacific Bell |
| | EQUITY-LEAGUE PENSION & WELFARE TRUST FUNDS | Pacific Bell |
| | EXPRESS TYPE | Pacific Bell |
| | FISCH VICTOR BUS MNGMNT | Pacific Bell |
| | GREEN PEACE ALBUM | Pacific Bell |
| | GROD ANDREW E CPA | Pacific Bell |
| | IMMIGRATION LEGAL SERVICES | Pacific Bell |
| | IMPERIAL ENTERTAINMENT CORP | Pacific Bell |
| | LANG MICHAEL J ATTY | Pacific Bell |
| | LEGACY BROADCASTING | Pacific Bell |
| | MASSACHUSETTS MUTUAL LIFE INS CO PENSION ADMINISTRATION DIVISION | Pacific Bell |
| | MEDIA HEADQUARTERS INC | Pacific Bell |
| | MERRILL LYNCH PIERCE FENNER & SMITH INC BRKRS | Pacific Bell |
| | MIRROR PUBLIC RELATIONS | Pacific Bell |
| | MUSIC OF YOUR LIFE | Pacific Bell |
| | NANKIN GERALD A OD | Pacific Bell |
| | NEUROMUSCULAR CLINIC | Pacific Bell |
| | NOVA SKY PRODUCTIONS | Pacific Bell |
| | NUMBER ONE TRADING ENTERPRISES | Pacific Bell |
| | NURSES REGISTRY | Pacific Bell |
| | 100 3 FM PIRATE RADIO KQLZ | Pacific Bell |
| | PIRATE RADIO KQLZ 100 3 FM | Pacific Bell |

FINDINGS

| <u>Year</u> | <u>Uses</u> | <u>Source</u> |
|-------------|---|---------------|
| 1990 | POPULAR MEDIA PRODUCTS RADIO PRODUCTION | Pacific Bell |
| | POTTER HOWARD F ATTY | Pacific Bell |
| | PRENTICE HALL CORPORATE SERVICES | Pacific Bell |
| | PRENTICE HALL CORPORATION SYSTEM INC | Pacific Bell |
| | PRIORITY RECORDS | Pacific Bell |
| | ROSE JACK AGENCY THE | Pacific Bell |
| | SAM S CONSTRUCTION SERVICES | Pacific Bell |
| | SCHUCHMAN ALAN ATTY | Pacific Bell |
| | SHANAT SAM | Pacific Bell |
| | SONGWriters GUILD OF AMERICA THE | Pacific Bell |
| | STAT NURSES REGISTRY | Pacific Bell |
| | SUNSET TOURS INC | Pacific Bell |
| | TIBOLD CONSTRUCTION CO | Pacific Bell |
| | UNITED STATES CORPORATION COMPANY | Pacific Bell |
| | U S CORPORATION COMPANYSEE PRENTICE HALL CORPORATE SERVICES | Pacific Bell |
| | UNITED SUPPLY CO | Pacific Bell |
| | VPD INTERNATIONAL INC | Pacific Bell |
| | VAN CLEVE ESTATE SERVICE | Pacific Bell |
| | VAN CLEVE RICHARD L | Pacific Bell |
| | WESTSIDE HEALTH CENTER | Pacific Bell |
| | WHITE PAUL J CPA | Pacific Bell |
| | WHITE PAUL J CPA | Pacific Bell |
| | WHITE & ZUCKERMAN | Pacific Bell |
| | WIEDER & COLLINS A PROFESSIONAL LAW CORP | Pacific Bell |
| | WIEDER FREDERIC S ATTY AT LAW | Pacific Bell |
| | WILHELMINA ARTISTS REPRESENTATIVES | Pacific Bell |
| | WILHELMINA ARTISTS REPRESENTATIVES | Pacific Bell |
| | WILHELMINA WEST INC | Pacific Bell |
| | WILHELMINA WEST INC | Pacific Bell |
| | WON S SMOKESHOP | Pacific Bell |
| | ZAKUTO & LANG LAW OFFICE OF | Pacific Bell |
| | ZUCKER IRWIN PUBLCTY | Pacific Bell |

FINDINGS

| <u>Year</u> | <u>Uses</u> | <u>Source</u> | |
|---|--|--------------------------------|--------------|
| 1990 | ZUCKERMAN JACK CPA | Pacific Bell | |
| | ZUCKERMAN & WHITE | Pacific Bell | |
| | ASCAP | Pacific Bell | |
| | ACTORS EQUITY ASSN | Pacific Bell | |
| | ACTORS EQUITY PENSION & WELFARE TRUST FUNDS | Pacific Bell | |
| | AMERICAN COMMUNICATIONS INSTITUTE | Pacific Bell | |
| | AMERICAN SOCIETY OF COMPOSERS AUTHORS & PUBLISHERS | Pacific Bell | |
| | AMERICAN SOCIETY OF COMPOSERS AUTHORS & PUBLISHERS | Pacific Bell | |
| | BONNEVILLE SATELLITE CORP | Pacific Bell | |
| | BROOKS ROGERS INTERNATIONAL | Pacific Bell | |
| | BROOKS WILFRED ATTY | Pacific Bell | |
| | BURDA PUBLICATIONS | Pacific Bell | |
| | CABLE NEWS NETWORK | Pacific Bell | |
| | CHASMAN TANYA | Pacific Bell | |
| | CLINIC FOR NEUROMUSCULAR DISORDERS THE | Pacific Bell | |
| | COLLINS WM ATTY AT LAW | Pacific Bell | |
| | COLTRANE JOHN FESTIVAL | Pacific Bell | |
| | COPPERFIELD INVESTMENT & DEVELOPMENT CO | Pacific Bell | |
| | UNITED AIRLINES TICKET OFFICES | Pacific Bell | |
| | OTIS DOROTHY DAY & JACK ROSE AGENCY | Pacific Bell | |
| | MCKISSACK LUKE ATTY OFC LA SUITE 1200 | Pacific Bell | |
| | 1986 | UNITED AIRLINES TICKET OFFICES | Pacific Bell |
| | | PASCAL A MICHAEL & ASSOCIATES | Pacific Bell |
| PEARCE SCOTT | | Pacific Bell | |
| POPULAR MEDIA PRODUCTS RADIO PRODUCTION | | Pacific Bell | |
| POTTER HOWARD F ATTY | | Pacific Bell | |
| PRENTICE-HALL CORPORATION SYSTEM INC | | Pacific Bell | |
| PRENTICE HALL CORPORATION SYSTEMS | | Pacific Bell | |
| PRICE IS RIGHT THE | | Pacific Bell | |
| PRIORITY RECORDS | | Pacific Bell | |
| REEL VIDEO SERVICIA VIDEO MASTERS INC | | Pacific Bell | |

FINDINGS

| <u>Year</u> | <u>Uses</u> | <u>Source</u> |
|-------------|--|---------------|
| 1986 | ROSE JACK AGENCY THE | Pacific Bell |
| | RUE EDWARD EARL PRODUCTIONS INC | Pacific Bell |
| | SAM SHARY | Pacific Bell |
| | SAM S CONCRETE CLEANING SERVICES | Pacific Bell |
| | SAM S CONSTRUCTION SERVICES | Pacific Bell |
| | SAM S MAINTENANCE SERVICE | Pacific Bell |
| | SCHUCHMAN ALAN ATTY | Pacific Bell |
| | SHERLOCK GEORGE PARAMOUNT PICTURES CORPORATION | Pacific Bell |
| | SONGWRITERS GUILD OF AMERICA THE | Pacific Bell |
| | SPANISH SPEAKING MANAGEMENT & CONSTRUCTION CORP | Pacific Bell |
| | SPECIAL ASSIGNMENTS C N N | Pacific Bell |
| | STAT NURSES REGISTRY | Pacific Bell |
| | SUNSET TOURS INC | Pacific Bell |
| | T E G | Pacific Bell |
| | TLO PRODUCTIONS INC | Pacific Bell |
| | TLO RECORDS | Pacific Bell |
| | TACO BELL OF VALLEJO | Pacific Bell |
| | TALENT CONSULTANT INTERNATIONAL INC | Pacific Bell |
| | TANGE CO | Pacific Bell |
| | THE PRICE IS RIGHT | Pacific Bell |
| | TIBOLD CONSTRUCTION CO | Pacific Bell |
| | TRANS WORLD ENTERTAINMENT INC | Pacific Bell |
| | TRANSTAR RADIO NETWORK | Pacific Bell |
| | UNION LIFE INSURANCE SERVICE INC | Pacific Bell |
| | UNITED AIRLINES TICKET OFFICES | Pacific Bell |
| | UNITED STATES CORPORATION CO | Pacific Bell |
| | VIDEO MASTERS INC | Pacific Bell |
| | VIDSTAR | Pacific Bell |
| | WHITE PAUL J CPA | Pacific Bell |
| | WHITE PAUL J CPA | Pacific Bell |
| | WIEDER & COLLINS A PROFESSIONAL LAW CORE | Pacific Bell |
| | WIEDER FREDERIC S ATTY AT LAW | Pacific Bell |
| | WILHELMINA ARTISTS REPRESENTATIVES | Pacific Bell |

FINDINGS

| <u>Year</u> | <u>Uses</u> | <u>Source</u> |
|-------------|--|---------------|
| 1986 | WILHELMINA ARTISTS REPRESENTATIVES | Pacific Bell |
| | WILHELMINA WEST INC | Pacific Bell |
| | WILHELMINA WEST INC | Pacific Bell |
| | WON S SMOKESHOP | Pacific Bell |
| | ZAKUTO JOEL LAW OFFICES OF | Pacific Bell |
| | ZUCKER IRWIN PUBLCTY | Pacific Bell |
| | ASCAP | Pacific Bell |
| | ACCOUNTING PLUS | Pacific Bell |
| | ACTORS EQUITY ASSN | Pacific Bell |
| | ACTORS EQUITY PENSION & WELFARE TRUST FUNDS | Pacific Bell |
| | AIRWAVE RECORDS | Pacific Bell |
| | AMERICAN SOCIETY OF COMPOSERS AUTHORS & PUBLISHERS | Pacific Bell |
| | AMERICAN SOCIETY OF COMPOSERS AUTHORS & PUBLISHERS | Pacific Bell |
| | BANKS JAMES W ATTY | Pacific Bell |
| | BERLIN IRVING MUSIC CORP | Pacific Bell |
| | BONNEVILLE TELECOMMUNICATIONS | Pacific Bell |
| | BROOKS-ROGERS INTERNATIONAL | Pacific Bell |
| | BURDA PUBLICATIONS | Pacific Bell |
| | CABLE NEWS NETWORK | Pacific Bell |
| | CABLE NEWS NETWORK ENTERTAINMENT & ENGINEERING | Pacific Bell |
| | CARTER RIVKIN & ASSOCIATES | Pacific Bell |
| | CENTURY NATL ENTERTAINMENT | Pacific Bell |
| | CENTURY NATL PRODUCTIONS | Pacific Bell |
| | CHASMAN TANYA | Pacific Bell |
| | CLINIC FOR NEUROMUSCULAR DISORDERS THE | Pacific Bell |
| | COHEN HERB MANAGEMENT | Pacific Bell |
| | COHEN & LUCKENBACHER ATTYS | Pacific Bell |
| | COHEN MARTIN ATTY | Pacific Bell |
| | COLLINS WM ATTY AT LAW | Pacific Bell |
| | CONSUMER ACCESS | Pacific Bell |
| | COOPER ROBERT G INC | Pacific Bell |
| | COPPERFIELD INVESTMENT & DEVELOPMENT CO | Pacific Bell |
| | CORNERSTONE PRODUCTIONS | Pacific Bell |
| | CREST SECURITY CORP | Pacific Bell |

FINDINGS

| <u>Year</u> | <u>Uses</u> | <u>Source</u> |
|-------------|---|---------------|
| 1986 | DRK PRODUCTIONS INC | Pacific Bell |
| | DOBISHINSKI WM M ATTY | Pacific Bell |
| | DOUBLE-SHOT RECORDS | Pacific Bell |
| | EAST MEMPHIS MUSIC CORP | Pacific Bell |
| | ENSIGN MUSIC CORP | Pacific Bell |
| | EQUITY ACTORS ASSN | Pacific Bell |
| | EQUITY-LEAGUE PENSION & WELFARE TRUST FUNDS | Pacific Bell |
| | EXPRESS TYPE | Pacific Bell |
| | FAMOUS MUSIC CORP | Pacific Bell |
| | FINE ARTS HAIRCARE INC | Pacific Bell |
| | FISCH VICTOR BUS MNGMNT | Pacific Bell |
| | GOLDEN WEST TELEVISION PRODUCTION | Pacific Bell |
| | GOODSON TODMAN PROD | Pacific Bell |
| | GOODSON-TODMAN PRODUCTIONS CONTESTANT & SHOW INFORMATION | Pacific Bell |
| | GREENWALD PHILIP C ATTY | Pacific Bell |
| | HOSPITAL SATELLITE NETWORK | Pacific Bell |
| | HOWARD HINDERSTEIN PRODUCTION CO | Pacific Bell |
| | IMMIGRATION CLINIC OF LA THE | Pacific Bell |
| | IMMIGRATION LEGAL SERVICES | Pacific Bell |
| | K-J O I 99 FM | Pacific Bell |
| | K-LITE 100 FM-KIQQ | Pacific Bell |
| | KPWR RADIO | Pacific Bell |
| | KPWR 106 FM | Pacific Bell |
| | KAHN MICHAEL J AN ACCOUNTANCY CORP | Pacific Bell |
| | LB COMMUNICATIONS INC | Pacific Bell |
| | LANG MICHAEL J ATTY | Pacific Bell |
| | LARRY WEATHERS RL EST INVESTMTS | Pacific Bell |
| | LEADING EDGE PROMOTIONS | Pacific Bell |
| | LEGACY BROADCASTING | Pacific Bell |
| | LEONARD JACK PARAMOUNT MUSIC PUBLISHING COMPANIES | Pacific Bell |
| | LORI PRODUCTIONS INC | Pacific Bell |
| | LUCKENBACHER FRANK C ATTY | Pacific Bell |
| | LYNCH BILLER PRODUCTIONS | Pacific Bell |
| | MPA INC | Pacific Bell |

FINDINGS

| <u>Year</u> | <u>Uses</u> | <u>Source</u> |
|--|---|---------------------|
| 1986 | MEDIA HEADQUARTERS INC | Pacific Bell |
| | MERRILL LYNCH PIERCE FENNER & SMITH INC BRKRS | Pacific Bell |
| | MULTINATIONAL PROMOTIONAL ADVERTISING INC | Pacific Bell |
| | NANKIN GERALD A OD | Pacific Bell |
| | NATL ASSN OF BROADCAST EMPLOYEES & TECHNICIANS AFL-CIO LOCAL 57 | Pacific Bell |
| | NEUROMUSCULAR CLINIC | Pacific Bell |
| | NICOL GEORGEANN | Pacific Bell |
| | NIGHT TRACKS INC | Pacific Bell |
| | NURSES REGISTRY | Pacific Bell |
| | OTIS DOROTHY DAY & JACK ROSE AGENCY | Pacific Bell |
| | PAN PACIFIC INVESTMENT GROUP | Pacific Bell |
| | PARAMOUNT PICTURES CORPORATION | Pacific Bell |
| | PARAMOUNT PICTURES CORPORATION | Pacific Bell |
| | PARS PHYSICAL MEDICINE & REHABILITATION GROUP | Pacific Bell |
| | 1985 | WILHELMINA WEST INC |
| Luckenbacher Frank C Cohen & Luckenbacher attys | | Pacific Bell |
| Luckenbacher Gary L Attorney At Law | | Pacific Bell |
| From San Fernando Valley Telephones Call | | Pacific Bell |
| From Los Angeles Telephones Call | | Pacific Bell |
| ASCAP | | Pacific Bell |
| AMERICAN SOCIETY OF COMPOSERS AUTHORS & PUBLISHERS | | Pacific Bell |
| ARNOLD STANDARD REVIEW CORP | | Pacific Bell |
| COHEN MARTIN ATTY | | Pacific Bell |
| CE& STELNHART ATTYS | | Pacific Bell |
| GLAZER KEITH ATTORNEY AT LAW | | Pacific Bell |
| GOODSON-TODMAN PRODUCTIONS CONTESTANT AND SHOW INFORMATION | | Pacific Bell |
| HOMEMAKERS UPJOHN SEE UPJOHN HEALTHCARE SERVICES | | Pacific Bell |
| LUNCKENBACHER FRANK C ATTY | | Pacific Bell |
| STEINHART TERRY ATTY | | Pacific Bell |
| UNITED AIRLINES TICKET OFFICES | Pacific Bell | |

FINDINGS

| <u>Year</u> | <u>Uses</u> | <u>Source</u> |
|-------------|---|-------------------|
| 1985 | UPJOHN HEALTH CARE SERVICES | Pacific Bell |
| | WILHELMINA WEST INC | Pacific Bell |
| | KIQQ RADIO 100 FM LOS ANGELES | Pacific Bell |
| | KIQQ RADIO 100FM LOS ANGELES | Pacific Bell |
| | KAHN MICHAEL J | Pacific Bell |
| | KIQQ RADIO 100 FM LOS ANGELES | Pacific Bell |
| | HOMEMAKERS UPJOHN | Pacific Bell |
| | UNITED AIRLINES TICKET OFFICES | Pacific Bell |
| | UPJOHN HEALTHCARE SERVICES | Pacific Bell |
| | Upjohn Healthcare Services | Pacific Bell |
| 1981 | CHANNEL THE | Pacific Telephone |
| | ENSIGN MUSIC CORP | Pacific Telephone |
| | ACTORS ASSN | Pacific Telephone |
| | LEAGUE PENSION & WELFARE TRUST FUNDS | Pacific Telephone |
| | ESTRADA FARMS | Pacific Telephone |
| | FAMOUS MUSIC CORP | Pacific Telephone |
| | FANAIYAN MIKE MOBY JAHAN INC | Pacific Telephone |
| | FINCH EDWARD E & CO INC | Pacific Telephone |
| | FIorentino IMERO ASSOCIATES INC | Pacific Telephone |
| | FISCH VICTOR BUS MNGMNT | Pacific Telephone |
| | FLOREY ROBERT S ATTY | Pacific Telephone |
| | FLOREY ROBERT S III | Pacific Telephone |
| | FORDHAM FILMS LTD | Pacific Telephone |
| | FREEMAN BARBARA E | Pacific Telephone |
| | GENESIS INTERNATL TRADING CO | Pacific Telephone |
| | GILBERT MARTIN ATTY | Pacific Telephone |
| | GILLETTE PAUL | Pacific Telephone |
| | GLAZER KETTH ATTY | Pacific Telephone |
| | GLICKMAN ZACH | Pacific Telephone |
| | GOODSON-TODMAN PRODUCTIONS EXECUTIVE OFC | Pacific Telephone |
| | GOTTLIEB HERBERT N | Pacific Telephone |
| | GRAPHIC PRODUCTIONS | Pacific Telephone |
| | GILLETTE PAUL | Pacific Telephone |
| | GREENWALD PHILIP C ATTY OFC | Pacific Telephone |
| | HAAGEN DAZS ICE CREAM | Pacific Telephone |
| | HAAGEN DAZS ICE CREAM STORES WESTERN REGION | Pacific Telephone |
| | DAVID INC | Pacific Telephone |

FINDINGS

| <u>Year</u> | <u>Uses</u> | <u>Source</u> |
|-------------|--|-------------------|
| 1981 | HAWAIIAN GOLD PRODUCTS | Pacific Telephone |
| | HEAD FIRST INC | Pacific Telephone |
| | HELLER JERRY | Pacific Telephone |
| | HOLLYWOOD ENTERTAINMENT RADISO NETWORKT | Pacific Telephone |
| | HOLZ ARTHUR ATTY | Pacific Telephone |
| | IMMIGRATION CLINIC OF L A THE | Pacific Telephone |
| | INTERNATL MARC COM CORP | Pacific Telephone |
| | INTERNATIONAL PICTURES CORP | Pacific Telephone |
| | JC MUSIC CO | Pacific Telephone |
| | JAC MUSIC CO INC | Pacific Telephone |
| | JAMES DAVID | Pacific Telephone |
| | K TEL INTERNATL | Pacific Telephone |
| | KIQQ RADIO 100 FM | Pacific Telephone |
| | KIQQ FM 100 RADIO STATION | Pacific Telephone |
| | KWST | Pacific Telephone |
| | KWST CONCERT INFORMATION | Pacific Telephone |
| | KWST RADIO SUGGESTION LINE | Pacific Telephone |
| | KAHN MICHAEL J CPA | Pacific Telephone |
| | KELLEY JOHN | Pacific Telephone |
| | LATIMER LEN | Pacific Telephone |
| | LATIMER LEN ORGANIZATION INC | Pacific Telephone |
| | LAWCO | Pacific Telephone |
| | LEE S NURSING REGISTRY | Pacific Telephone |
| | LEIDNER JOEL D LWYR | Pacific Telephone |
| | LEJUAN ENTERPRISES INC | Pacific Telephone |
| | LEONARD JACK PARAMOUNT MUSIC PUBLISHING COMPANIES | Pacific Telephone |
| | LEWIS DONALD D ADVERTISING | Pacific Telephone |
| | LIPSHER SMITH ARSENAULT & GEORGE CPAS | Pacific Telephone |
| | LORI PRODUCTIONS INC | Pacific Telephone |
| | LUCKENBACHER FRANK C ATTY | Pacific Telephone |
| | M P A INC | Pacific Telephone |
| | MCKAY AL | Pacific Telephone |
| | MEGA CONSTRUCTION CO INC | Pacific Telephone |
| | MOBY JAHAN INC | Pacific Telephone |
| | MORRIS EDW N ATTY | Pacific Telephone |
| | MULTINATIONAL PROMOTIONAL ADVERTISAG INC | Pacific Telephone |

FINDINGS

| <u>Year</u> | <u>Uses</u> | <u>Source</u> |
|-------------|---|-------------------|
| 1981 | NATL ASSN OF BROADCAST EMPLOYEES & TECHNICIANS ALL-CIO LOCAL 57 | Pacific Telephone |
| | NURSES CENTRAL REGISTRY | Pacific Telephone |
| | OTIS DOROTHY DAY & JACK ROSE AGCY | Pacific Telephone |
| | OTTO INDUSTRY THE | Pacific Telephone |
| | PAGE ALERT COMMUNICATIONS ENTERPRISES | Pacific Telephone |
| | PARAMOUNT PICTURES CORPORATION | Pacific Telephone |
| | PARAMOUNT PICTURES CORPORATION | Pacific Telephone |
| | PARENT GAME | Pacific Telephone |
| | PEAK PROPERTY CORP | Pacific Telephone |
| | POTTER HOWARD F ATTY | Pacific Telephone |
| | PROFESSIONAL NURSES BUREAU | Pacific Telephone |
| | QIC DATA | Pacific Telephone |
| | RADIO CREATIONS | Pacific Telephone |
| | RADIO STATION K-100 | Pacific Telephone |
| | RENTZER ROBERT D ATTY | Pacific Telephone |
| | ROLLING ACRES PRODUCTIONS | Pacific Telephone |
| | ROSE JACK AGCY | Pacific Telephone |
| | ROSEWORLD ENTERTAINMENT | Pacific Telephone |
| | SCHLAIFER CHAS & CO | Pacific Telephone |
| | SCOTT WALTER P | Pacific Telephone |
| | SEGALL DOUGLAS & WHITE A PROFESSIONAL LAW CORPORATION | Pacific Telephone |
| | SEGALL MATTHEW J ATTY | Pacific Telephone |
| | SENNETT & KRUMHOLZ ATTYS | Pacific Telephone |
| | SHERLOCK GEORGE PARAMOUNT PICTURES CORPORATION | Pacific Telephone |
| | SINDON GEOFFREY S | Pacific Telephone |
| | SIXTY FIVE TWENTY FIVE LA MIRADA | Pacific Telephone |
| | SONG PLUGGER | Pacific Telephone |
| | SONGWRITER MAGAZINE | Pacific Telephone |
| | SO CALIF DATSUN DEALERS ASSN INC | Pacific Telephone |
| | SPANISH SPEAKING MANAGEMENT & CONSTRUCTION CORP | Pacific Telephone |
| | SPIWAK EDDIE & ASSOCIATES | Pacific Telephone |
| | STEINHART TERRY ATTY | Pacific Telephone |
| | SUN TELEVISION | Pacific Telephone |

FINDINGS

| <u>Year</u> | <u>Uses</u> | <u>Source</u> |
|-------------|---|-------------------|
| 1981 | SUNSET TOURS INC | Pacific Telephone |
| | THE PRICE IS RIGHT | Pacific Telephone |
| | TIBOLD CONSTRUCTION CO | Pacific Telephone |
| | TRANSPERSONNEL INC | Pacific Telephone |
| | TUNESMITH | Pacific Telephone |
| | UNITED STATES CORPORATION CO | Pacific Telephone |
| | UP JOHN HEALTHCARE SERVICES | Pacific Telephone |
| | UP JOHN HEALTHCARE SERVICES | Pacific Telephone |
| | V M MUSIC | Pacific Telephone |
| | VENTURA RECORDS | Pacific Telephone |
| | WHITE PAUL J CPA | Pacific Telephone |
| | WHITE THOMAS J ATTY | Pacific Telephone |
| | WIEDER FREDERIC S ATTY | Pacific Telephone |
| | WILHELMINA ARTISTS REPRESENTATIVES | Pacific Telephone |
| | WILHELMINA ARTISTS REPRESENTATIVES | Pacific Telephone |
| | WILHELMINA WEST INC | Pacific Telephone |
| | WILHELMINA WEST INC | Pacific Telephone |
| | WINE INVESTOR THE | Pacific Telephone |
| | WINSTON MUSIC PUBLISHERS | Pacific Telephone |
| | WITKIN FRANCINE AGCY THE | Pacific Telephone |
| | A-1 ANSWERING SERVICE HOLLYWOOD | Pacific Telephone |
| | A-1 NURSES REGISTRY | Pacific Telephone |
| | ASCAP | Pacific Telephone |
| | ACTORS EQUITY ASSN | Pacific Telephone |
| | ACTORS EQUITY PENSION & WELFARE TRUST FUNDS | Pacific Telephone |
| | AMERICAN SOCIETY OF COMPOSERS AUTHORS & PUBLISHERS | Pacific Telephone |
| | AMERICAN SOCIETY OF COMPOSERS AUTHORS & PUBLISHERS | Pacific Telephone |
| | ARNOLD STANDARD REVIEW CORP | Pacific Telephone |
| | ARTISTS HELLER AGENCY | Pacific Telephone |
| | AUDIO 809 | Pacific Telephone |
| | BARAK FREDERICK ATTY | Pacific Telephone |
| | BARRIS CHUCK PRODUCTIONS | Pacific Telephone |
| | BEARDE CHRIS PRODUCTIONS | Pacific Telephone |
| | BERLIN IRVING MUSIC CORP | Pacific Telephone |
| | BEVERLY GLEN MUSIC | Pacific Telephone |

FINDINGS

| <u>Year</u> | <u>Uses</u> | <u>Source</u> | |
|---|------------------------------------|---------------------|-------------------|
| 1981 | BLANCHE S SMOKESTOP | Pacific Telephone | |
| | BRANSCOMB RALPH ATTY | Pacific Telephone | |
| | BUEHLER JAMES SUN TELEVISION | Pacific Telephone | |
| | BURDA PUBLICATIONS | Pacific Telephone | |
| | BURDICK EMPLOYMENT SYSTEMS AGCY | Pacific Telephone | |
| | BURKE WM | Pacific Telephone | |
| | C M C WORLD TRADE INC | Pacific Telephone | |
| | CABLE MEDIA SYSTEMS | Pacific Telephone | |
| | ADVERTISING ASSOCIATES INC | Pacific Telephone | |
| | BARKER ENTERPRISES | Pacific Telephone | |
| | CARPENTRY MILO | Pacific Telephone | |
| | CASA DAVID | Pacific Telephone | |
| | CATON GOLBERT ATTY | Pacific Telephone | |
| | CATON & GLAZER | Pacific Telephone | |
| | CENTURY BROADCASTING CORP | Pacific Telephone | |
| | CENTURY PARKING INC | Pacific Telephone | |
| | CHUCK BARRIS PRODUCTIONS | Pacific Telephone | |
| | CINE 60 | Pacific Telephone | |
| | COHEN MARTIN ATTY | Pacific Telephone | |
| | COHEN & STEINHART ATTYS | Pacific Telephone | |
| | COLLINS WM E ATTY | Pacific Telephone | |
| | COLUMBINE RECORDS | Pacific Telephone | |
| | CREATIVE MUSIC GROUP | Pacific Telephone | |
| | PAUL KINGSLEY NI | Pacific Telephone | |
| | DATING GAME THE | Pacific Telephone | |
| | DOUGLAS ALFRED J ATTY | Pacific Telephone | |
| | E & S REAL ESTATE INVESTMENTS | Pacific Telephone | |
| | EAST MEMPHIS MUSIC CORP | Pacific Telephone | |
| | EAST WEST COMMUNICATIONS | Pacific Telephone | |
| | EDWARD E FINCH & CO INC | Pacific Telephone | |
| | 1980 | A 1 Nurses Registry | Pacific Telephone |
| | | ASCAP | Pacific Telephone |
| American Society Of Composers Authors & Publishers | | Pacific Telephone | |
| Anils Fredric W atty | | Pacific Telephone | |
| ARNOLD STANDARD REVIEW CORP | | Pacific Telephone | |
| Artists Heller Agency | | Pacific Telephone | |
| Artists In Prison Inc | Pacific Telephone | | |

FINDINGS

| <u>Year</u> | <u>Uses</u> | <u>Source</u> |
|-------------|---|-------------------|
| 1980 | Artists In Prison And Other Places | Pacific Telephone |
| | Recovery Section | Pacific Telephone |
| | CALIFORNIA STATE OF HIGHWAY CONDITION INFORMATION | Pacific Telephone |
| | For Emergency Calls Only Ask Operator For Zenith 12000 | Pacific Telephone |
| | Cohen Martin atty | Pacific Telephone |
| | Cohen Martin Baruch | Pacific Telephone |
| | Cohen Martin atty | Pacific Telephone |
| | Cohen Martin Baruch | Pacific Telephone |
| | Glazer Keith Attorney At Law | Pacific Telephone |
| | Glazer Lawrence Jesse consltnts | Pacific Telephone |
| | Executive Ofc | Pacific Telephone |
| | Wie Jerry | Pacific Telephone |
| | Keller Jos | Pacific Telephone |
| | Hamemakprs Upjohn See Upjohn Health Care Services | Pacific Telephone |
| | Business Office | Pacific Telephone |
| | Request & Contest Line | Pacific Telephone |
| | Ofc | Pacific Telephone |
| | Lunckenbacher Frank C atty | Pacific Telephone |
| | Manpower Inc | Pacific Telephone |
| | MANPOWER TEMPORARY SERVICES | Pacific Telephone |
| | Otils Dorothy Day Agcy | Pacific Telephone |
| | Steinhart Terry atty | Pacific Telephone |
| | From Beverly Hills Telephones Call | Pacific Telephone |
| | From Santa Monica Telephones Call | Pacific Telephone |
| | Wieder Frederic S atty | Pacific Telephone |
| | Wilhelmina West Inc | Pacific Telephone |
| | Wilhelmlna West Inc | Pacific Telephone |
| | Hollywood | Pacific Telephone |
| | Professional Nurses Bureau | Pacific Telephone |
| | UPJOHN HEALTHCARE SERVICES | Pacific Telephone |
| | HOMEMAKERS UPJOHN LOS ANGELES | Pacific Telephone |
| | UNITED AIRLINES TICKET OFFICS | Pacific Telephone |
| | UP JOHN HEALTHCARE SERVICES ANAHEIM N EUCLID AVE ANAHEIM | Pacific Telephone |
| | UNITED AIRLINE TICKET OFFICES | Pacific Telephone |
| | A-1 NURSES REGISTRY | Pacific Telephone |

FINDINGS

| <u>Year</u> | <u>Uses</u> | <u>Source</u> |
|---|--------------------------------------|-------------------|
| 1980 | CATON & GLAZER INC | Pacific Telephone |
| | F M 100 RADIO | Pacific Telephone |
| | FOX WM INC | Pacific Telephone |
| | GILBERT MARTIN ATTY | Pacific Telephone |
| | GLAZER KEITH ATTORNEY AT LAW | Pacific Telephone |
| | HOMEMAKERS UPJOHN | Pacific Telephone |
| | KIQQ RADIO FM 100 | Pacific Telephone |
| | LAWCO | Pacific Telephone |
| | PAGE ALERT COMMUNICATION ENTERPRISES | Pacific Telephone |
| | RENTZER ROBERT D ATTY | Pacific Telephone |
| | UPJOHN HEALTHCARE SERVICES | Pacific Telephone |
| | WIEDER FREDERIC S ATTY | Pacific Telephone |
| | 1976 | Trendata |
| Tuesday Publications Inc | | Pacific Telephone |
| Union Bank Square | | Pacific Telephone |
| Hollywood | | Pacific Telephone |
| UNITED STATES CORPORATION CO | | Pacific Telephone |
| Veriprint Calif Distributors | | Pacific Telephone |
| W And L Music Enterprises | | Pacific Telephone |
| Wasserwald Robt atty | | Pacific Telephone |
| Wemar Music Inc | | Pacific Telephone |
| Wemar Music Inc | | Pacific Telephone |
| Wenrick Eddie W And L Music Enterprises | | Pacific Telephone |
| Western Range Association | | Pacific Telephone |
| Whaley Simpson Co | | Pacific Telephone |
| White & Kahn CPAs | | Pacific Telephone |
| White Paul J CPA | | Pacific Telephone |
| Wiener Geo | | Pacific Telephone |
| Wiener Geo | | Pacific Telephone |
| WOLF INTERNATIONAL ENTERPRISES | | Pacific Telephone |
| Writing Communications Product Co | | Pacific Telephone |
| A 1 Answering Service Hollywood | | Pacific Telephone |
| A 1 Nurses Registry | | Pacific Telephone |
| A G M A American Guild Of Musical Artists | | Pacific Telephone |
| A G V Sick & Relief Fund | | Pacific Telephone |
| ASCAP | | Pacific Telephone |
| Abrams Bob & Associates pub relatns | | Pacific Telephone |

FINDINGS

| <u>Year</u> | <u>Uses</u> | <u>Source</u> |
|-------------|---|-------------------|
| 1976 | Actors Equity Assn | Pacific Telephone |
| | Actors Equity Pension & Welfare Trust Funds See Eqiuty Lengue Pension & Welfare Trust Funds | Pacific Telephone |
| | Adler Stanley S CPA | Pacific Telephone |
| | Adler Stanley S & Co CPA | Pacific Telephone |
| | Al Long Music Publishing | Pacific Telephone |
| | All Purpose Realty | Pacific Telephone |
| | Altman David Laurence atty | Pacific Telephone |
| | American Guild Of Authors & Composers | Pacific Telephone |
| | American Guild Of Musical Artists | Pacific Telephone |
| | American Guild Of Variety Artists | Pacific Telephone |
| | Ansis Fredric W atty | Pacific Telephone |
| | Apollo Messenger Service | Pacific Telephone |
| | APRIL BLACKWOOD MUSIC PUBLISHING | Pacific Telephone |
| | Audio Bible Studies | Pacific Telephone |
| | Audio Stimulation | Pacific Telephone |
| | Barak Frederick atty | Pacific Telephone |
| | Barclay Securities Systems Inc | Pacific Telephone |
| | Berlin Irving Music Corp | Pacific Telephone |
| | Bitkower Marshall L atty | Pacific Telephone |
| | Black Stanley L K B Development Co | Pacific Telephone |
| | BLACKWOOD MUSIC INC | Pacific Telephone |
| | Blanches Smokeshop | Pacific Telephone |
| | Blue Seas Music Inc | Pacific Telephone |
| | K B Development Co | Pacific Telephone |
| | K B Management Co | Pacific Telephone |
| | KIQQ FM Radio Station Business Office | Pacific Telephone |
| | Kaplan Arthur H K B Development Co | Pacific Telephone |
| | Koch F J sls | Pacific Telephone |
| | Leonard Jack Paramount Music Publishing Companies | Pacific Telephone |
| | Leonard South Productions | Pacific Telephone |
| | Leopold William W And L Music Enterprises | Pacific Telephone |
| | Lewis Donald D Advertising | Pacific Telephone |
| | Lewis Jerry Real Estate Loans | Pacific Telephone |
| | Los Angeles Division Sales Office | Pacific Telephone |
| | Lipsher Laurence E CPA | Pacific Telephone |

FINDINGS

| <u>Year</u> | <u>Uses</u> | <u>Source</u> |
|-------------|---|-------------------|
| 1976 | M & W Sales Spectra Somrcs | Pacific Telephone |
| | MAC KENZIE TOURS HAWAII | Pacific Telephone |
| | MANPOWER INC Office Services Hollywood | Pacific Telephone |
| | MANPOWER INC Administrative Offices | Pacific Telephone |
| | Marcon Ltd | Pacific Telephone |
| | Maribus Music Inc | Pacific Telephone |
| | Marpet Music Corp | Pacific Telephone |
| | MARPET MUSIC CORP | Pacific Telephone |
| | Mc Kissack Luke atty | Pacific Telephone |
| | Mc Kissack Luke atty | Pacific Telephone |
| | Mc Nerney Inc | Pacific Telephone |
| | Medical Studies | Pacific Telephone |
| | Mega Construction Corporation | Pacific Telephone |
| | Mosten Forrest S atty | Pacific Telephone |
| | New Hidden Valley Music Co | Pacific Telephone |
| | Newbern William C Media Design Center | Pacific Telephone |
| | OTIS DOROTHY DAY AGCY | Pacific Telephone |
| | Pacheco Construction & Development Inc | Pacific Telephone |
| | Page Alert Communications Enterprises | Pacific Telephone |
| | Profsnl Ofc | Pacific Telephone |
| | Path Associates | Pacific Telephone |
| | Peace Officers Training College | Pacific Telephone |
| | Performance Communications Inc | Pacific Telephone |
| | Professional Nurses Bureau | Pacific Telephone |
| | Radio & Records Inc | Pacific Telephone |
| | Robbie Paul M atty | Pacific Telephone |
| | Rogers Andrew atty | Pacific Telephone |
| | Rolling Acres Productions | Pacific Telephone |
| | S K M Development Co | Pacific Telephone |
| | Sage Ins Service Corp | Pacific Telephone |
| | Saltzman Alan atty | Pacific Telephone |
| | Saltzman & Mosten attys | Pacific Telephone |
| | Scepter Records | Pacific Telephone |
| | Schlesinger & Dave attys | Pacific Telephone |
| | Schreiber Kenneth L atty | Pacific Telephone |
| | Scott Walter R | Pacific Telephone |
| | Segall Matthew J Law Offices | Pacific Telephone |
| | Sharp Anthony atty | Pacific Telephone |

FINDINGS

| <u>Year</u> | <u>Uses</u> | <u>Source</u> |
|-------------|---|-------------------|
| 1976 | Sharp Lloyd Anthony atty | Pacific Telephone |
| | Sharp Tony atty | Pacific Telephone |
| | Sherlock George Paramount Pictures Corporation | Pacific Telephone |
| | Ofc | Pacific Telephone |
| | Spanish Speaking Management & Construction Corp | Pacific Telephone |
| | SPECTRA SONICS | Pacific Telephone |
| | Split Second | Pacific Telephone |
| | Steinhart Terry atty | Pacific Telephone |
| | Tattletales | Pacific Telephone |
| | Testa Joseph CPA | Pacific Telephone |
| | The Price Is Right | Pacific Telephone |
| | Third Story Music | Pacific Telephone |
| | Third Story Productions | Pacific Telephone |
| | Transpersonnel Inc | Pacific Telephone |
| | Bota Michael P atty | Pacific Telephone |
| | Cabot Gil Associates Inc | Pacific Telephone |
| | Cal Leasing | Pacific Telephone |
| | Calif Attorneys For Criminal Justice | Pacific Telephone |
| | Carlyle Films Ltd Ofc | Pacific Telephone |
| | Casa David | Pacific Telephone |
| | Castilian The | Pacific Telephone |
| | Caton Gilbert C atty | Pacific Telephone |
| | Caton & Glazer | Pacific Telephone |
| | Ciro Equipment Corp | Pacific Telephone |
| | Cloke Kenneth atty | Pacific Telephone |
| | Cobert Joseph atty | Pacific Telephone |
| | Cobert Joseph D atty | Pacific Telephone |
| | Cohen Martin atty | Pacific Telephone |
| | Cohen Marvin G atty | Pacific Telephone |
| | Columbia Magnelics | Pacific Telephone |
| | Cookaway Music Inc | Pacific Telephone |
| | Cooper Kenneth D | Pacific Telephone |
| | Cosmic Communications Inc | Pacific Telephone |
| | Craver Lee R Productions | Pacific Telephone |
| | Cross Country Records prodctns | Pacific Telephone |
| | D J M Records | Pacific Telephone |
| | Dave Michael G atty | Pacific Telephone |

FINDINGS

| <u>Year</u> | <u>Uses</u> | <u>Source</u> |
|-------------|---|-------------------|
| 1976 | Dawnbreaker Music Co | Pacific Telephone |
| | Demain Sanford R atty | Pacific Telephone |
| | Dick James Music Inc | Pacific Telephone |
| | East Memphis Music Corp | Pacific Telephone |
| | ECAM CO ECLAIR | Pacific Telephone |
| | Eclair Camera Ecam Co Eclair | Pacific Telephone |
| | Edward E Finch & Co Inc | Pacific Telephone |
| | Ensign Music Corp | Pacific Telephone |
| | Epic Okeh Records | Pacific Telephone |
| | Epic Records | Pacific Telephone |
| | Equity Actors Assn | Pacific Telephone |
| | Equity League Pension & Welfare Trust Funds | Pacific Telephone |
| | FAITH PETER AGENCY | Pacific Telephone |
| | Family Homemaker Service | Pacific Telephone |
| | Famous Music Corp | Pacific Telephone |
| | Finch Edward E & Co Inc | Pacific Telephone |
| | Finkel Jack leasng agt | Pacific Telephone |
| | Fisch Victor bus mngmont | Pacific Telephone |
| | Glazer Keith atty | Pacific Telephone |
| | Glickman Zach | Pacific Telephone |
| | Glickman Zachary Artists Management | Pacific Telephone |
| | Goodson Todman Productions | Pacific Telephone |
| | Executive Ofc | Pacific Telephone |
| | Gottlieb Herbert N | Pacific Telephone |
| | Graham Powell & Associates | Pacific Telephone |
| | Greenwald Philip C atty | Pacific Telephone |
| | Guggenheim Alfred Kim atty | Pacific Telephone |
| | Haagen Dazs Ice Cream | Pacific Telephone |
| | HAIRLINE EXTENSIONS INC | Pacific Telephone |
| | Hal David Inc | Pacific Telephone |
| | Hamilton Barker Inc | Pacific Telephone |
| | Hatos Hall Productions | Pacific Telephone |
| | Hayes Wm K atty | Pacific Telephone |
| | HEAD FIRST INC | Pacific Telephone |
| | Hewitt Patricia atty | Pacific Telephone |
| | Hickman John B & Associates | Pacific Telephone |
| | Hirsh Richard Jay atty | Pacific Telephone |
| | I S I Sales Corp | Pacific Telephone |

FINDINGS

| <u>Year</u> | <u>Uses</u> | <u>Source</u> |
|----------------------------|---|-------------------|
| 1976 | L A Sales Office | Pacific Telephone |
| | Jac Music Co Inc | Pacific Telephone |
| | James Dick Music Inc | Pacific Telephone |
| 1975 | A-I NURSES REGISTRY | Pacific Telephone |
| | ADLER STANLEY S & CO CPA | Pacific Telephone |
| | AMERICAN SOCIETY OF COMPOSERS AUTHORS & PUBLISHERS | Pacific Telephone |
| | BLACK STANLEY L K-B DEVELOPMENT CO | Pacific Telephone |
| | MARTIN ATTY | Pacific Telephone |
| | GLAZER KEITH ATTORNEY AT LAW | Pacific Telephone |
| | HEWITT PATRICIA S ATTY | Pacific Telephone |
| | BUSINESS OFFICE | Pacific Telephone |
| | K-B DEVELOPMENT CO | Pacific Telephone |
| | KIQQ-FM RADIO STATION | Pacific Telephone |
| | KAPLAN ARTHUR H K-B DEVELOPMENT CO | Pacific Telephone |
| | OILS DOROTHY DAY AGCY | Pacific Telephone |
| | A-1 NURSES REGISTRY | Pacific Telephone |
| | A 1 NURSES REGISTRY | Pacific Telephone |
| | Glazer Keith Attorney At Law | Pacific Telephone |
| | Hellman Silver Lober | Pacific Telephone |
| | I S I Sales Corp | Pacific Telephone |
| | Business Office | Pacific Telephone |
| | KIQQ FM Radio Station Business Office | Pacific Telephone |
| | Saltzman Alan atty | Pacific Telephone |
| | Hollywood | Pacific Telephone |
| | GOODSON-TODMAN PRODUCTIONS EXECOFCS LOS ANGELES | Pacific Telephone |
| | KAHN MICHAEL J | Pacific Telephone |
| Professional Nurses Bureau | Pacific Telephone | |
| UNITED AIRLINES | Pacific Telephone | |
| ASCAP | Pacific Telephone | |
| 1971 | A One Answering Service Of Hollywood | Pacific Telephone |
| | A One NURSES REGISTRY OF LOS ANGELES INC | Pacific Telephone |
| | A G M A American Guild Of Musical Artists | Pacific Telephone |
| | A G M A American Guild Of Musical Artists | Pacific Telephone |
| | ASCAP | Pacific Telephone |

FINDINGS

| <u>Year</u> | <u>Uses</u> | <u>Source</u> |
|-------------|---|-------------------|
| 1971 | Martin Abrams Enterprises | Pacific Telephone |
| | Marx Nestor Productions Inc | Pacific Telephone |
| | Massaad Productions | Pacific Telephone |
| | Mc Kissack Luke atty | Pacific Telephone |
| | Mc Kissack Luke atty | Pacific Telephone |
| | Mc Quistion Harry artst | Pacific Telephone |
| | Media Design Center | Pacific Telephone |
| | Metric Music Co | Pacific Telephone |
| | Mink Alan M | Pacific Telephone |
| | Mostman Paul Ian atty | Pacific Telephone |
| | NARAS | Pacific Telephone |
| | NEC Record Co | Pacific Telephone |
| | Natl Academy Of Recording Arts & Sciences | Pacific Telephone |
| | National Entertainment Corp | Pacific Telephone |
| | Natl Fire Loss Adjusters | Pacific Telephone |
| | New Dawn Artists Management | Pacific Telephone |
| | Newbern William C Media Design Center | Pacific Telephone |
| | Noonan Public Relations & Advertising | Pacific Telephone |
| | Nose Records | Pacific Telephone |
| | Olen David Advertising | Pacific Telephone |
| | Omnia Corp | Pacific Telephone |
| | On Stage | Pacific Telephone |
| | Orr Management | Pacific Telephone |
| | Otis Dorothy Day Agcy | Pacific Telephone |
| | Pangraphis | Pacific Telephone |
| | PARAMOUNT RECORDS A DIVISION OF FAMOUS MUSIC CORPORATION A GULF AND WESTERN COMPANY | Pacific Telephone |
| | Part Marvin L atty at law | Pacific Telephone |
| | Pastor Teitelbaum & Associates Inc | Pacific Telephone |
| | Path Associates | Pacific Telephone |
| | Paul Massaad Productions | Pacific Telephone |
| | Perry Don Enterprises Inc | Pacific Telephone |
| | Phonograph Record Co Ltd | Pacific Telephone |
| | Poncher Leonard S Artist Management | Pacific Telephone |
| | Posell Richard E atty | Pacific Telephone |
| | PROFESSIONAL NURSES BUREAU INC | Pacific Telephone |
| | PROGRAMING DB | Pacific Telephone |
| | Radio Construction News | Pacific Telephone |

FINDINGS

| <u>Year</u> | <u>Uses</u> | <u>Source</u> |
|-------------|---|-------------------|
| 1971 | Radio Station XEGM | Pacific Telephone |
| | Rand Stanley D CPA | Pacific Telephone |
| | Rawdin Bob & Associates | Pacific Telephone |
| | Recording Engineer & Producer magzn | Pacific Telephone |
| | Rentzer Robert Rentzer Segall & Gilbert | Pacific Telephone |
| | Rentzer Segall & Gilbert | Pacific Telephone |
| | Riddle Brainard Companies | Pacific Telephone |
| | Roto Disc Valve Co | Pacific Telephone |
| | Russell Thos Hunter atty | Pacific Telephone |
| | S K M Development Co | Pacific Telephone |
| | Saltzman Alan atty | Pacific Telephone |
| | Schesinger Alfred W atty | Pacific Telephone |
| | Schlesinger Hirschman & Dave attys | Pacific Telephone |
| | Schreiber Kenneth L atty | Pacific Telephone |
| | Scott Walter R | Pacific Telephone |
| | Segall Matthew J Rentzer Segall & Gilbert | Pacific Telephone |
| | Seven Arts Press Inc | Pacific Telephone |
| | Shankman Ned N atty | Pacific Telephone |
| | Shapiro Leonard S CPA | Pacific Telephone |
| | Sharp Anthony atty | Pacific Telephone |
| | Sharp Lloyd Anthony atty | Pacific Telephone |
| | Sharp Tony atty | Pacific Telephone |
| | Silver John E electric engrn | Pacific Telephone |
| | Skinny Zach Music Inc | Pacific Telephone |
| | Sorkin Hudson Inc | Pacific Telephone |
| | Spectra Sonics | Pacific Telephone |
| | Spolin Scott J atty | Pacific Telephone |
| | Diamond Morris I | Pacific Telephone |
| | Diane Lisa Music Publishing Co | Pacific Telephone |
| | Dick Ross & Associates | Pacific Telephone |
| | Dot Records See Paramount Records | Pacific Telephone |
| | Draper Blore Programing | Pacific Telephone |
| | Duncan T Roger atty | Pacific Telephone |
| | Dunhill Parking Corp | Pacific Telephone |
| | E W W CORPORATION pub relatn promotn | Pacific Telephone |
| | Emmer Donald S atty | Pacific Telephone |
| | Emmer & Emmer attys | Pacific Telephone |
| | Emmer Irving I atty | Pacific Telephone |

FINDINGS

| <u>Year</u> | <u>Uses</u> | <u>Source</u> |
|-------------|---|-------------------|
| 1971 | Entertainment Associates Inc | Pacific Telephone |
| | Epic Okeh Records | Pacific Telephone |
| | Epic Records | Pacific Telephone |
| | Equity Actors Assn | Pacific Telephone |
| | Equity League Pension & Welfare Trust Funds | Pacific Telephone |
| | Evelyn Wood Reading Dynamics Institute | Pacific Telephone |
| | Farrer G M & Associates | Pacific Telephone |
| | Fat Zach Music Inc | Pacific Telephone |
| | Fields Lu | Pacific Telephone |
| | Fixo | Pacific Telephone |
| | Freeman Edw S atty | Pacific Telephone |
| | Freeman Freeman & Freeman attys | Pacific Telephone |
| | Freeman Lawrence P atty | Pacific Telephone |
| | Freeman Lee A atty | Pacific Telephone |
| | G M Farrer & Associates | Pacific Telephone |
| | Gallay Martin | Pacific Telephone |
| | Gilbert Martin Rentzer Segall & Gilbert | Pacific Telephone |
| | Glazer Keith atty | Pacific Telephone |
| | Glazer Keith atty | Pacific Telephone |
| | Glickman Zach | Pacific Telephone |
| | Goldin Leon atty | Pacific Telephone |
| | Goldin Martha atty | Pacific Telephone |
| | Gottlieb Herbert N | Pacific Telephone |
| | Greenwald Philip C atty | Pacific Telephone |
| | Hellman Silver Lober | Pacific Telephone |
| | Herbert Morton atty | Pacific Telephone |
| | Hirschman Robert atty | Pacific Telephone |
| | Honig Melvyn atty | Pacific Telephone |
| | Hurst Walter Ernest atty | Pacific Telephone |
| | Hurst Walter Ernest atty | Pacific Telephone |
| | I M C Productions | Pacific Telephone |
| | I M C Publishing Company | Pacific Telephone |
| | L A Sales Office | Pacific Telephone |
| | ISI Sales Corp | Pacific Telephone |
| | Independent Industries | Pacific Telephone |
| | Insurance Securities Trust Fund | Pacific Telephone |
| | International Management Combine | Pacific Telephone |
| | Invador Susa Per | Pacific Telephone |

FINDINGS

| <u>Year</u> | <u>Uses</u> | <u>Source</u> |
|-------------|--|-------------------|
| 1971 | Invador Susaper | Pacific Telephone |
| | J J Bolen Music Publishing Co | Pacific Telephone |
| | J V P Music Publications | Pacific Telephone |
| | K B Development Co | Pacific Telephone |
| | K B Management Co | Pacific Telephone |
| | K L N investmts | Pacific Telephone |
| | Laboratorio De Idiomas Grolier | Pacific Telephone |
| | Lane Bill | Pacific Telephone |
| | Lewis Donald D Advertising | Pacific Telephone |
| | Lewis Jerry Real Estate Loans | Pacific Telephone |
| | Life Insurance Company Of California Los Angeles Division Sales Office | Pacific Telephone |
| | Loeb William Artist Management | Pacific Telephone |
| | Lorre Peter & Associates | Pacific Telephone |
| | Mac Kenzie Tours Hawaii | Pacific Telephone |
| | Marshall Marine Distributors Inc | Pacific Telephone |
| | Abrams Bob & Associates pub relatns | Pacific Telephone |
| | Academy Of Recording Arts & Sciences | Pacific Telephone |
| | Actors Equity Assn | Pacific Telephone |
| | Actors Equity Pension & Welfare Trust Funds & Welfare Trust Funds | Pacific Telephone |
| | Adelson Henry M atty | Pacific Telephone |
| | Adler Stanley S & Co CPA | Pacific Telephone |
| | Almond Paul S atty | Pacific Telephone |
| | Alpha Chemical Co | Pacific Telephone |
| | Altman David Laurence atty at law | Pacific Telephone |
| | American Fidelity Life Ins Co | Pacific Telephone |
| | American Guild Of Musical Artists | Pacific Telephone |
| | American Guild Of Musical Artists AGMA | Pacific Telephone |
| | American Pacific Life Ins Co | Pacific Telephone |
| | American Society Of Composers Authors & Publishers | Pacific Telephone |
| | Aries Associates Inc | Pacific Telephone |
| | Artisan Sound Recorders | Pacific Telephone |
| | Artist Management & Development | Pacific Telephone |
| | Asa Music Co | Pacific Telephone |
| | Attorneys Legal Service Inc | Pacific Telephone |
| | Audio Bible Studies | Pacific Telephone |
| | Avant Guard Enterprises Inc | Pacific Telephone |
| | Bail Sunset bail bnde | Pacific Telephone |

FINDINGS

| <u>Year</u> | <u>Uses</u> | <u>Source</u> |
|-------------|---|-------------------|
| 1971 | Barak Frederick atty | Pacific Telephone |
| | Barak Frederick atty | Pacific Telephone |
| | Barnett Donald atty | Pacific Telephone |
| | Beegee Records | Pacific Telephone |
| | Berlin Irving Music Corp | Pacific Telephone |
| | Berman Howard atty | Pacific Telephone |
| | Beverly Hills Records Inc | Pacific Telephone |
| | Bizarre Productions | Pacific Telephone |
| | Bizarre Productions | Pacific Telephone |
| | Black Stanley L K B Development Co | Pacific Telephone |
| | Blanches Smokeshop | Pacific Telephone |
| | Bota Michael P Rentzer Segall & Gilbert | Pacific Telephone |
| | Boyle Barbara D atty | Pacific Telephone |
| | Bregman Theodore G atty | Pacific Telephone |
| | Burton Jerry & Associates | Pacific Telephone |
| | California City Realty Co | Pacific Telephone |
| | California Psychological Serv | Pacific Telephone |
| | California State Hypnosis Assn | Pacific Telephone |
| | Capital Funding Corp | Pacific Telephone |
| | Capital Securities Company | Pacific Telephone |
| | Cash Box The magzn | Pacific Telephone |
| | CASTILIAN THE | Pacific Telephone |
| | Castilian The | Pacific Telephone |
| | Cohen & Boyle attys | Pacific Telephone |
| | Cohen Herb Management | Pacific Telephone |
| | Cohen Martin atty | Pacific Telephone |
| | Cohen Marvin G atty | Pacific Telephone |
| | Columbia Special Products | Pacific Telephone |
| | Columbia Special Products | Pacific Telephone |
| | L A Br Distributor | Pacific Telephone |
| | Columbia Special Products | Pacific Telephone |
| | Record Productions | Pacific Telephone |
| | Regional Sales Manager | Pacific Telephone |
| | Columbia Special Products | Pacific Telephone |
| | Columbia Records Sales | Pacific Telephone |
| | Columbia Special Products | Pacific Telephone |
| | Communications Group West | Pacific Telephone |
| | Cooper Harvey Gilbert atty | Pacific Telephone |

FINDINGS

| <u>Year</u> | <u>Uses</u> | <u>Source</u> |
|-------------|--|-------------------|
| 1971 | Cottam Frank & Associates | Pacific Telephone |
| | Dave Michael G atty | Pacific Telephone |
| | David Olen Advertising | Pacific Telephone |
| | Design Maru | Pacific Telephone |
| | Stewart Carl E atty | Pacific Telephone |
| | Stitt Coombs Evans Inc | Pacific Telephone |
| | STOLL JACK L & ASSOCIATES bus opportunity brkrs | Pacific Telephone |
| | Straight Records | Pacific Telephone |
| | Sussex Records | Pacific Telephone |
| | Telanoff Ronald M atty | Pacific Telephone |
| | Telanoff Ronald T atty | Pacific Telephone |
| | Testa Joseph CPA | Pacific Telephone |
| | Third Story Music | Pacific Telephone |
| | TIBOLD CONSTRUCTION CO | Pacific Telephone |
| | Tostado Sal & Associates corn artist | Pacific Telephone |
| | TOUR ATLANTIC | Pacific Telephone |
| | Tracebob Music Corp | Pacific Telephone |
| | TRANSAMERICA CORPORATION Entertainment United Artists Music Group | Pacific Telephone |
| | Unart Music Corp | Pacific Telephone |
| | Uncle Sams Inc | Pacific Telephone |
| | United Artist Music Co Inc | Pacific Telephone |
| | UNITED ARTIST MUSIC GROUP | Pacific Telephone |
| | UNITED STATES CORPORATION CO | Pacific Telephone |
| | Vanguard Recording Society Inc | Pacific Telephone |
| | Variety & Music Artist Management | Pacific Telephone |
| | WPA | Pacific Telephone |
| | Walter Sidney | Pacific Telephone |
| | Warren June CPA | Pacific Telephone |
| | Wednesdays Child Productions Inc | Pacific Telephone |
| | Western Range Association | Pacific Telephone |
| | White Paul J CPA | Pacific Telephone |
| | White Rand & Co CPAs | Pacific Telephone |
| | Williams Velma E atty | Pacific Telephone |
| | Williams Velma E atty | Pacific Telephone |
| | Words And Pictures Associates | Pacific Telephone |
| | World News Syndicate Ltd | Pacific Telephone |
| | WRIGHT EDWARD WINDSOR CORPORATION pub relatn promotn | Pacific Telephone |

FINDINGS

| <u>Year</u> | <u>Uses</u> | <u>Source</u> |
|-------------|------------------------------------|-------------------|
| 1971 | XEGM RADIO SPOT SALES | Pacific Telephone |
| | Young Lawrence R atty | Pacific Telephone |
| 1970 | SALTZMAN ALAN ATTY | Pacific Telephone |
| | SALTZMAN ALAN ATTY | Pacific Telephone |
| | AD LER& RARITY OPAS | Pacific Telephone |
| | BLACK STANLEY L K-B DEVELOPMENT CO | Pacific Telephone |
| | K-B DEVELOPMENT CO | Pacific Telephone |
| | KAPLAN ARTHUR H K-B DEVELOPMENT CO | Pacific Telephone |
| | MILANA THOS L | Pacific Telephone |
| | S K N DEVELOPMENT CO | Pacific Telephone |
| | SALTZMAN ALAN ATTY | Pacific Telephone |

6431 W SUNSET BLVD

| <u>Year</u> | <u>Uses</u> | <u>Source</u> |
|-------------|-------------------------------------|-------------------|
| 1981 | GLICKMAN ZACHARY ARTISTS MANAGEMENT | Pacific Telephone |

6433 W SUNSET BLVD

| <u>Year</u> | <u>Uses</u> | <u>Source</u> |
|-------------|--|----------------------|
| 2006 | DINA ART COMPANY | Haines Company, Inc. |
| 1990 | HUNTINGTON DESK | Pacific Bell |
| 1986 | HUNTINGTON DESK | Pacific Bell |
| 1981 | BIO MEDICS | Pacific Telephone |
| | I A P INDUSTRIES | Pacific Telephone |
| | INTERNATIONAL ALBUM PLAN | Pacific Telephone |
| | NATIONAL ADVERTISED PRODUCTS | Pacific Telephone |
| | PLASMA CENTER | Pacific Telephone |
| 1980 | NATIONAL ADVERTISED PRODUCTS | Pacific Telephone |
| | INTERNATIONAL ALBUM PLAN | Pacific Telephone |
| | NATIONAL ADVERTISED PRODUCTS LOS ANGELES | Pacific Telephone |
| | INTERNATIONAL ALBUM PLAN LOS ANGELES | Pacific Telephone |
| | International Album Plan | Pacific Telephone |
| | National Advertised Products | Pacific Telephone |
| | INTERNATIONAL ALBUM PLAN | Pacific Telephone |
| | NATIONAL ADVERTISED PRODUCTS | Pacific Telephone |
| 1976 | Health & Beauty Inc | Pacific Telephone |
| 1971 | ALBUM PLAN INTERNATL | Pacific Telephone |

FINDINGS

| <u>Year</u> | <u>Uses</u> | <u>Source</u> |
|-------------|-------------------------------|-------------------|
| 1971 | All State Advertising Agcy | Pacific Telephone |
| | Family Album Plan | Pacific Telephone |
| | I A P INDUSTRIES | Pacific Telephone |
| | INTERNATIONAL ALBUM PLAN | Pacific Telephone |
| | NATIONAL ADVERTISED PRODUCTS | Pacific Telephone |
| 1967 | NATIONAL ADVERTISED PRODUCTS | Pacific Telephone |
| | Peretz Hollywood film Imprtrs | Pacific Telephone |
| | Treasured Memories | Pacific Telephone |
| | Family Album Plan | Pacific Telephone |
| | All State Advertising Agcy | Pacific Telephone |
| | ALBUM PLAN INTERNATIONAL | Pacific Telephone |
| | INTERNATIONAL ALBUM PLAN | Pacific Telephone |
| | Hollywood Perutz film Imprtrs | Pacific Telephone |

6434 W SUNSET BLVD

| <u>Year</u> | <u>Uses</u> | <u>Source</u> |
|-------------|------------------------------|-------------------|
| 1986 | PRALINE | Pacific Bell |
| 1971 | Electronic Business Machines | Pacific Telephone |

6435 W SUNSET BLVD

| <u>Year</u> | <u>Uses</u> | <u>Source</u> |
|-------------|---|----------------------|
| 2006 | 4 PLATINUMCOM | Haines Company, Inc. |
| 1995 | United independent Taxi | Pacific Bell |
| | United Independent Taxi | Pacific Bell |
| | UNITED INDEPENDENT TAXI | Pacific Bell |
| 1991 | UNITED INDEPENDENT TAXI | Pacific Bell |
| | United Independent Taxi | Pacific Bell |
| | United Independent Taxi Drivers Inc MARINA DEL REY 8211000 | Pacific Bell |
| 1990 | GREEN & WHITE CAB CO | Pacific Bell |
| | UNITED INDEPENDENT TAXI | Pacific Bell |
| | YELLOW GREEN & WHITE CAB CO OF HOLLYWOOD | Pacific Bell |
| 1986 | GREEN & WHITE CAB CO | Pacific Bell |
| | UNITED CAB | Pacific Bell |
| | UNITED INDEPENDENT TAXI | Pacific Bell |
| | UNITED TAXI | Pacific Bell |
| | YELLOW A CAB | Pacific Bell |
| | YELLOW CAB CO ALL AREAS | Pacific Bell |

FINDINGS

| <u>Year</u> | <u>Uses</u> | <u>Source</u> |
|-------------|--|-------------------|
| 1986 | YELLOW GREEN & WHITE CAB CO OF HOLLYWOOD | Pacific Bell |
| 1985 | UNITED INDEPENDENT TAXI | Pacific Bell |
| | Green & White Cab Co | Pacific Bell |
| | UNITED INDEPENDENT TAXI | Pacific Bell |
| | UNITED INDEPENDENT TAXI | Pacific Bell |
| 1981 | AMERICAN CONTINENTAL CLUB INC | Pacific Telephone |
| | AUTO JET | Pacific Telephone |
| | EUROPE AUTO-JET | Pacific Telephone |
| | TOUR ATLANTA HOTEL | Pacific Telephone |
| | VIENNESE CULTURE CLUB | Pacific Telephone |
| 1976 | American Continental Club Inc | Pacific Telephone |
| | TOUR ATLANTICA | Pacific Telephone |

6436 W SUNSET BLVD

| <u>Year</u> | <u>Uses</u> | <u>Source</u> |
|-------------|-------------------|-------------------|
| 1981 | WHITE & KAHN CPAS | Pacific Telephone |

6437 W SUNSET BLVD

| <u>Year</u> | <u>Uses</u> | <u>Source</u> |
|-------------|---------------------------------|----------------------|
| 2006 | HOLLYWD NAILS | Haines Company, Inc. |
| 1990 | GOLDEN HOUSE OF HOLLYWOOD NAILS | Pacific Bell |
| | HOLLYWOOD NAILS GOLDEN HOUSE OF | Pacific Bell |
| 1971 | MISTER D Studio Of Mister D | Pacific Telephone |
| | Mister D Studio | Pacific Telephone |
| | Mr D Studio | Pacific Telephone |
| | Nikola Drakulich | Pacific Telephone |
| | Nikolas Studio | Pacific Telephone |
| | Reed John E Studio | Pacific Telephone |
| | Reed John E Studio | Pacific Telephone |
| | Reed John E Studio | Pacific Telephone |
| | STUDIO OF MISTER D | Pacific Telephone |
| 1967 | REED JOHN E STUDIO | Pacific Telephone |

6439 W SUNSET BLVD

| <u>Year</u> | <u>Uses</u> | <u>Source</u> |
|-------------|----------------------|-------------------|
| 1962 | Engler & Engler CPAs | Pacific Telephone |
| 1958 | YOH H L CO INC | Pacific Telephone |

FINDINGS

6440 W SUNSET BLVD

| <u>Year</u> | <u>Uses</u> | <u>Source</u> |
|-------------|---|-------------------|
| 1981 | BURK ARNOLD D GANG TYRE & BROWN INC ATTY | Pacific Telephone |

6441 W SUNSET BLVD

| <u>Year</u> | <u>Uses</u> | <u>Source</u> |
|-------------|--------------------------|----------------------|
| 2006 | SPIRITSHOP& DELI | Haines Company, Inc. |
| 1990 | SPIRIT SHOPPE & DELL THE | Pacific Bell |

W Sunset Blvd

6443 W Sunset Blvd

| <u>Year</u> | <u>Uses</u> | <u>Source</u> |
|-------------|-------------|---------------------|
| 2014 | GANALEE INC | EDR Digital Archive |
| | GANALEE INC | EDR Digital Archive |
| 2010 | GANALEE INC | EDR Digital Archive |
| | GANALEE INC | EDR Digital Archive |

W SUNSET BLVD

6445 W SUNSET BLVD

| <u>Year</u> | <u>Uses</u> | <u>Source</u> |
|-------------|---------------------------|-------------------|
| 1986 | SAVE ON PRINTING | Pacific Bell |
| 1981 | GRAPHIC IMAGES | Pacific Telephone |
| 1976 | HOLLYWOOD MAT & ENGRAING | Pacific Telephone |
| | Graphic Images | Pacific Telephone |
| 1971 | Negs & Litho | Pacific Telephone |
| | HOLLYWOOD MAT & ENGRAVING | Pacific Telephone |

W Sunset Blvd

6464 W Sunset Blvd

| <u>Year</u> | <u>Uses</u> | <u>Source</u> |
|-------------|----------------------------|---------------------|
| 2014 | I G PROPERTIES | EDR Digital Archive |
| | LOS ANGELES CITY OF | EDR Digital Archive |
| | EMPLOYMENT DEV CAL DEPT | EDR Digital Archive |
| | R D HILLMAN GROUP INC | EDR Digital Archive |
| | GARPTON PLANNING GROUP LLC | EDR Digital Archive |
| | 6000 FRANKLIN PARTNERS LLC | EDR Digital Archive |
| | OLIVERA ENTERPRISES INC | EDR Digital Archive |

FINDINGS

| <u>Year</u> | <u>Uses</u> | <u>Source</u> |
|------------------------------|--------------------------------|---------------------|
| 2014 | ACTORS PROMOTIONAL SERVICE LLC | EDR Digital Archive |
| | ALLIED BENEFITS INC | EDR Digital Archive |
| | PROMOTION IN MOTION | EDR Digital Archive |
| | ZUCKER IRWIN | EDR Digital Archive |
| | T-WEST ENTERTAINMENT | EDR Digital Archive |
| | NIGHT VISION ENTERTAINMENT | EDR Digital Archive |
| | AEON DIGITAL | EDR Digital Archive |
| | BLUE STAR MEDIA GROUP | EDR Digital Archive |
| | DIGITAL VISION SYSTEMS INC | EDR Digital Archive |
| | HI-TOY GAMES LLC | EDR Digital Archive |
| | ELOPE ISLAND BEAUTY | EDR Digital Archive |
| | 1234 N EDGEMONT PARTNERS LLC | EDR Digital Archive |
| | ADVANCE BUILDING PROTECTION | EDR Digital Archive |
| | 916 N WESTERN AVE LLC | EDR Digital Archive |
| | SCATTERLIGHT STUDIOS LLC | EDR Digital Archive |
| | INCENTIVES ADVISORS LLC | EDR Digital Archive |
| | LYON JAMES J MFT | EDR Digital Archive |
| | B FUNK & THE ALLSTARZ INC | EDR Digital Archive |
| | BRENTWATER PARTNERS LLC | EDR Digital Archive |
| | MINIS FIRST TIME INC | EDR Digital Archive |
| | CALIFORNIA ASSOEN OF LABOR | EDR Digital Archive |
| | HOKON CHOE CPA | EDR Digital Archive |
| | MYSTERY METHOD | EDR Digital Archive |
| | LADERMAN GERALD | EDR Digital Archive |
| | ATARAXIA LIBRARY | EDR Digital Archive |
| | CHAIKIN ROBERT LAW OFFICES | EDR Digital Archive |
| | LAW OFFICES ELLIOTT WACHTEL | EDR Digital Archive |
| | SOUTHERN CA ADVOCATE FOR TH | EDR Digital Archive |
| | BRIGGS LAW OFFICE | EDR Digital Archive |
| | PERLMAN DANIEL R LAW OFFICES | EDR Digital Archive |
| | LAW OFFICES OF ILONA GORIN | EDR Digital Archive |
| | ISEL PAUL M ATTORNEY AT LAW | EDR Digital Archive |
| | HAYDEN FRANCES | EDR Digital Archive |
| | CARDIO BARRE | EDR Digital Archive |
| | BURKE JUDITH MD | EDR Digital Archive |
| | GANCHO PRODUCTIONS INC | EDR Digital Archive |
| WEINBERG ASSA MD A PROF CORP | EDR Digital Archive | |
| FAMOUS HOLLYWOOD DENTAL CARE | EDR Digital Archive | |

FINDINGS

| <u>Year</u> | <u>Uses</u> | <u>Source</u> |
|-------------|-----------------------------------|---------------------|
| 2014 | HOLLYWOOD DENTAL CARE | EDR Digital Archive |
| | KALANTARI FARIBA | EDR Digital Archive |
| | GOSIS STELLA DDS | EDR Digital Archive |
| | ORDONEZ XAVIER P DR OD FAAO | EDR Digital Archive |
| | PARAMUNT CONTRS DEVELOPERS INC | EDR Digital Archive |
| | R O M INVESTMENTS | EDR Digital Archive |
| | BIRNBAUM DEVT LTD A CA LTD | EDR Digital Archive |
| | BUZZ MEDIA INC | EDR Digital Archive |
| | BUZZNET | EDR Digital Archive |
| | NTHONET INC | EDR Digital Archive |
| | MEDIA FUSION SALES & DIST LLC | EDR Digital Archive |
| | SPINMEDIA | EDR Digital Archive |
| | SYNERGETICS CONSTRUCTION | EDR Digital Archive |
| | V-MODA LLC | EDR Digital Archive |
| | FILM EMPORIUM LA | EDR Digital Archive |
| | HOMES EXPRESS REAL ESTATE | EDR Digital Archive |
| | PLAY EDITORIAL INC | EDR Digital Archive |
| | BOLD FILMS LP | EDR Digital Archive |
| | FLINT MIKE PRODUCTIONS | EDR Digital Archive |
| | PRODUCER & MGT ENTRMT GROUP | EDR Digital Archive |
| | EVIDENCE FILM PRODUCTIONS LLC | EDR Digital Archive |
| | RUSH HOUR PRODUCTIONS INC | EDR Digital Archive |
| | GREG ORSON CASTING INC | EDR Digital Archive |
| | HOLLYWOOD INTRNATL PRODUCTIONS | EDR Digital Archive |
| | MISSION PRODUCTIONS | EDR Digital Archive |
| | MACHAL PRODUCTIONS LLC | EDR Digital Archive |
| | SLINGSHOT INC WHICH WILL DO | EDR Digital Archive |
| | SOURCES LOCATION LIBRARY INC | EDR Digital Archive |
| | CRAIG ELAINE VOICE CASTING | EDR Digital Archive |
| | WORLDWIDE WADIO | EDR Digital Archive |
| | ACCESS ENTERTAINMENT LLC | EDR Digital Archive |
| | APS ENTERTAINMENT | EDR Digital Archive |
| | MESHKANIAN CHIROPRACTIC CORP | EDR Digital Archive |
| | 1625 N HOBART PARTNERS | EDR Digital Archive |
| | FLINT REALTY | EDR Digital Archive |
| | HOLLYWOOD COFFEE | EDR Digital Archive |
| | HOLLYWOOD COFFEE | EDR Digital Archive |

FINDINGS

| <u>Year</u> | <u>Uses</u> | <u>Source</u> |
|-------------|--------------------------------|---------------------|
| 2014 | I G PROPERTIES | EDR Digital Archive |
| | LOS ANGELES CITY OF | EDR Digital Archive |
| | EMPLOYMENT DEV CAL DEPT | EDR Digital Archive |
| | R D HILLMAN GROUP INC | EDR Digital Archive |
| | GARPTON PLANNING GROUP LLC | EDR Digital Archive |
| | 6000 FRANKLIN PARTNERS LLC | EDR Digital Archive |
| | OLIVERA ENTERPRISES INC | EDR Digital Archive |
| | CALIFORNIA ASSOcn OF LABOR | EDR Digital Archive |
| | HOKON CHOE CPA | EDR Digital Archive |
| | INCENTIVES ADVISORS LLC | EDR Digital Archive |
| | DIGITAL VISION SYSTEMS INC | EDR Digital Archive |
| | HI-TOY GAMES LLC | EDR Digital Archive |
| | ELOPE ISLAND BEAUTY | EDR Digital Archive |
| | MYSTERY METHOD | EDR Digital Archive |
| | 1234 N EDMONT PARTNERS LLC | EDR Digital Archive |
| | ADVANCE BUILDING PROTECTION | EDR Digital Archive |
| | 916 N WESTERN AVE LLC | EDR Digital Archive |
| | SCATTERLIGHT STUDIOS LLC | EDR Digital Archive |
| | B FUNK & THE ALLSTARZ INC | EDR Digital Archive |
| | BRENTWATER PARTNERS LLC | EDR Digital Archive |
| | MINIS FIRST TIME INC | EDR Digital Archive |
| | ATARAXIA LIBRARY | EDR Digital Archive |
| | LYON JAMES J MFT | EDR Digital Archive |
| | ACTORS PROMOTIONAL SERVICE LLC | EDR Digital Archive |
| | T-WEST ENTERTAINMENT | EDR Digital Archive |
| | ALLIED BENEFITS INC | EDR Digital Archive |
| | NIGHT VISION ENTERTAINMENT | EDR Digital Archive |
| | AEON DIGITAL | EDR Digital Archive |
| | BLUE STAR MEDIA GROUP | EDR Digital Archive |
| | PROMOTION IN MOTION | EDR Digital Archive |
| | ZUCKER IRWIN | EDR Digital Archive |
| | NTHONET INC | EDR Digital Archive |
| | MEDIA FUSION SALES & DIST LLC | EDR Digital Archive |
| | SPINMEDIA | EDR Digital Archive |
| | SYNERGETICS CONSTRUCTION | EDR Digital Archive |
| | V-MODA LLC | EDR Digital Archive |
| | FILM EMPORIUM LA | EDR Digital Archive |
| | HOMES EXPRESS REAL ESTATE | EDR Digital Archive |

FINDINGS

| <u>Year</u> | <u>Uses</u> | <u>Source</u> |
|-------------|--------------------------------|---------------------|
| 2014 | PLAY EDITORIAL INC | EDR Digital Archive |
| | BOLD FILMS LP | EDR Digital Archive |
| | FLINT MIKE PRODUCTIONS | EDR Digital Archive |
| | PRODUCER & MGT ENTRMT GROUP | EDR Digital Archive |
| | EVIDENCE FILM PRODUCTIONS LLC | EDR Digital Archive |
| | RUSH HOUR PRODUCTIONS INC | EDR Digital Archive |
| | SOURCES LOCATION LIBRARY INC | EDR Digital Archive |
| | GREG ORSON CASTING INC | EDR Digital Archive |
| | HOLLYWOOD INTRNATL PRODUCTIONS | EDR Digital Archive |
| | MISSION PRODUCTIONS | EDR Digital Archive |
| | MACHAL PRODUCTIONS LLC | EDR Digital Archive |
| | SLINGSHOT INC WHICH WILL DO | EDR Digital Archive |
| | CRAIG ELAINE VOICE CASTING | EDR Digital Archive |
| | WORLDWIDE WADIO | EDR Digital Archive |
| | ACCESS ENTERTAINMENT LLC | EDR Digital Archive |
| | APS ENTERTAINMENT | EDR Digital Archive |
| | MESHKANIAN CHIROPRACTIC CORP | EDR Digital Archive |
| | BUZZNET | EDR Digital Archive |
| | SOUTHERN CA ADVOCATE FOR TH | EDR Digital Archive |
| | BRIGGS LAW OFFICE | EDR Digital Archive |
| | PERLMAN DANIEL R LAW OFFICES | EDR Digital Archive |
| | LAW OFFICES OF ILONA GORIN | EDR Digital Archive |
| | ISEL PAUL M ATTORNEY AT LAW | EDR Digital Archive |
| | HAYDEN FRANCES | EDR Digital Archive |
| | CHAIKIN ROBERT LAW OFFICES | EDR Digital Archive |
| | LAW OFFICES ELLIOTT WACHTEL | EDR Digital Archive |
| | LADERMAN GERALD | EDR Digital Archive |
| | 1625 N HOBART PARTNERS | EDR Digital Archive |
| | FLINT REALTY | EDR Digital Archive |
| | CARDIO BARRE | EDR Digital Archive |
| | BURKE JUDITH MD | EDR Digital Archive |
| | GANCHO PRODUCTIONS INC | EDR Digital Archive |
| | WEINBERG ASSA MD A PROF CORP | EDR Digital Archive |
| | FAMOUS HOLLYWOOD DENTAL CARE | EDR Digital Archive |
| | HOLLYWOOD DENTAL CARE | EDR Digital Archive |
| | KALANTARI FARIBA | EDR Digital Archive |
| | GOSIS STELLA DDS | EDR Digital Archive |
| | ORDONEZ XAVIER P DR OD FAAO | EDR Digital Archive |

FINDINGS

| <u>Year</u> | <u>Uses</u> | <u>Source</u> |
|-------------------------------|--------------------------------|---------------------|
| 2014 | PARAMUNT CONTRS DEVELOPERS INC | EDR Digital Archive |
| | R O M INVESTMENTS | EDR Digital Archive |
| | BIRNBAUM DEVT LTD A CA LTD | EDR Digital Archive |
| 2010 | BUZZ MEDIA INC | EDR Digital Archive |
| | ODVD GAMES | EDR Digital Archive |
| | INDUSTRY ADVANTAGE | EDR Digital Archive |
| | JAMES OLSON INSURANCE AGENCY | EDR Digital Archive |
| | 1625 N HOBART PARTNERS | EDR Digital Archive |
| | NIGHT VISION ENTERTAINMENT INC | EDR Digital Archive |
| | SONIC BOOMERS | EDR Digital Archive |
| | SOLUTION 1 GAR DOORS & GATES | EDR Digital Archive |
| | V FOOD STORE INC | EDR Digital Archive |
| | MESHKANIAN CHIROPRACTIC CORP | EDR Digital Archive |
| | MARK III RANCHOS INC | EDR Digital Archive |
| | REDWOOD HEALTHCARE STAFFING | EDR Digital Archive |
| | CRAIG ELAINE VOICE CASTING | EDR Digital Archive |
| | RICHARD WALTERS ENTERTAINMENT | EDR Digital Archive |
| | WORLDWIDE WADIO | EDR Digital Archive |
| | UNLIMITED PICTURES INC | EDR Digital Archive |
| | ORSON GREG CASTING INC | EDR Digital Archive |
| | PLAY EDITORIAL INC | EDR Digital Archive |
| | XPOSURE CASTING | EDR Digital Archive |
| | WOMEN IN FILM | EDR Digital Archive |
| | SOURCES LOCATIONS | EDR Digital Archive |
| | PUNIM PRODUCTIONS LLC | EDR Digital Archive |
| | RED ROMEO PRODUCTIONS | EDR Digital Archive |
| | BOLD FILMS LP | EDR Digital Archive |
| | V-MODA LLC | EDR Digital Archive |
| | FILM EMPORIUM LA | EDR Digital Archive |
| | HOMES EXPRESS REAL ESTATE | EDR Digital Archive |
| RTI COMMODITIES INC | EDR Digital Archive | |
| FAMEISH MEDIA LLC | EDR Digital Archive | |
| MEDIA FUSION SALES & DIST LLC | EDR Digital Archive | |
| WHOLE WORLD COMMUNICATIONS | EDR Digital Archive | |
| BRIGGS LAW OFFICE | EDR Digital Archive | |
| ISEL PAUL M ATTORNEY AT LAW | EDR Digital Archive | |
| VASQUEZ MIGUEL ANGEL | EDR Digital Archive | |
| BUZZNET | EDR Digital Archive | |

FINDINGS

| <u>Year</u> | <u>Uses</u> | <u>Source</u> |
|-------------|-----------------------------------|---------------------|
| 2010 | BUZZ MEDIA INC | EDR Digital Archive |
| | PARAMUNT CONTRS DEVELOPERS INC | EDR Digital Archive |
| | R O M INVESTMENTS | EDR Digital Archive |
| | ASAP ACQUESTIONS SVC & PROCRMNT | EDR Digital Archive |
| | GOLD BATH PRODUCTIONS | EDR Digital Archive |
| | SOUTHERN CA ADVOCATE FOR TH | EDR Digital Archive |
| | STEREOGUM LLC | EDR Digital Archive |
| | STELLA & ALEXANDER GOSIS | EDR Digital Archive |
| | 1234 N EDGEMONT PARTNERS LLC | EDR Digital Archive |
| | SLINGSHOT INC WHICH WILL DO | EDR Digital Archive |
| | VANGUARD OUTDOOR LLC | EDR Digital Archive |
| | BITS LOS ANGELES | EDR Digital Archive |
| | CYNER GETICS INC | EDR Digital Archive |
| | RAPP DCSS | EDR Digital Archive |
| | NAOMI KARZ JACOBS | EDR Digital Archive |
| | ELOPE ISLAND BEAUTY | EDR Digital Archive |
| | CARDIO BARRE | EDR Digital Archive |
| | SILO | EDR Digital Archive |
| | B FUNK & THE ALLSTARZ INC | EDR Digital Archive |
| | MINIS FIRST TIME INC | EDR Digital Archive |
| | HOLLYWOOD WORK SOURCE CENTER | EDR Digital Archive |
| | CONSCIOUS ENLIGHTENMENT | EDR Digital Archive |
| | MAGICAL ELVES INC | EDR Digital Archive |
| | JANINE PSYD ARBELAEZ | EDR Digital Archive |
| | GOSIS STELLA DDS | EDR Digital Archive |
| | BURKE JUDITH MD | EDR Digital Archive |
| | GANCHO PRODUCTIONS INC | EDR Digital Archive |
| | WEINBERG ASSA MD A PROF CORP | EDR Digital Archive |
| | SOCIAL CLUBS INC | EDR Digital Archive |
| | PARADISE FALLS ACTORS LLC | EDR Digital Archive |
| | HAYDEN FRANCES | EDR Digital Archive |
| | BAKER MICHAEL LAW OFFICE OF | EDR Digital Archive |
| | CHAIKIN ROBERT LAW OFFICES | EDR Digital Archive |
| | LAW OFFICES ELLIOTT WACHTEL | EDR Digital Archive |
| | LADERMAN GERALD | EDR Digital Archive |
| | ATARAXIA LIBRARY | EDR Digital Archive |
| | REVVER INC | EDR Digital Archive |
| | COPY RESOURCES INC | EDR Digital Archive |

FINDINGS

| <u>Year</u> | <u>Uses</u> | <u>Source</u> |
|-------------|-----------------------------------|---------------------|
| 2010 | FREE DESIGN INC | EDR Digital Archive |
| | HOLCOMBE REPORTING SERVICE | EDR Digital Archive |
| | HIGH MAINTENANCE FILMS INC | EDR Digital Archive |
| | C E BLAKELEE CPA | EDR Digital Archive |
| | THEATRE AUTHORITY WEST INC | EDR Digital Archive |
| | CALIFORNIA ASSOCHN OF LABOR | EDR Digital Archive |
| | HOLLYWOOD CHRISTMAS PARAD | EDR Digital Archive |
| | LYON JAMES J MFT | EDR Digital Archive |
| | MYSTERY METHOD | EDR Digital Archive |
| | FOOD CHAIN RECORDS LLC | EDR Digital Archive |
| | KALEIDOSCOPE PROMOTIONS INC | EDR Digital Archive |
| | EMERALD TALENT GROUP | EDR Digital Archive |
| | 1557 N ALEXANDRIA PARTNER | EDR Digital Archive |
| | DOMINION3 | EDR Digital Archive |
| | ZUCKER IRWIN | EDR Digital Archive |
| | ALLIED BENEFITS INC | EDR Digital Archive |
| | AEON DIGITAL | EDR Digital Archive |
| | BLUE STAR MEDIA GROUP | EDR Digital Archive |
| | INNOVATION MARKETING | EDR Digital Archive |
| | PEGASUS MPIC GROUP INC | EDR Digital Archive |
| | 1730 GARFIELD PARTNERS LLC | EDR Digital Archive |
| | 6000 FRANKLIN PARTNERS LLC | EDR Digital Archive |
| | ACTORS PROMOTIONAL SERVICE LLC | EDR Digital Archive |
| | T-WEST ENTERTAINMENT | EDR Digital Archive |
| | RDM CONSULTING SERVICES | EDR Digital Archive |
| | BUSINESS IT SOLUTIONS INC | EDR Digital Archive |
| | STOELT PRODUCTIONS LLC | EDR Digital Archive |
| | LOS ANGELES CITY OF | EDR Digital Archive |
| | LA SELF EMPOWERMENT CENTER | EDR Digital Archive |
| | TAILORED TRAXS | EDR Digital Archive |
| | EMPLOYMENT DEV CAL DEPT | EDR Digital Archive |
| | HOLLYWOOD COFFEE | EDR Digital Archive |
| | MRM PLACEMENT | EDR Digital Archive |
| | BUZZNET | EDR Digital Archive |
| | ASAP ACQUESTIONS SVC & PROCRMNT | EDR Digital Archive |
| | JANINE PSYD ARBELAEZ | EDR Digital Archive |
| | GOSIS STELLA DDS | EDR Digital Archive |
| | PARAMUNT CONTRS DEVELOPERS INC | EDR Digital Archive |

FINDINGS

| <u>Year</u> | <u>Uses</u> | <u>Source</u> |
|-------------|------------------------------|---------------------|
| 2010 | R O M INVESTMENTS | EDR Digital Archive |
| | GOLD BATH PRODUCTIONS | EDR Digital Archive |
| | SOUTHERN CA ADVOCATE FOR TH | EDR Digital Archive |
| | STEREOGUM LLC | EDR Digital Archive |
| | STELLA & ALEXANDER GOSIS | EDR Digital Archive |
| | 1234 N EDMONT PARTNERS LLC | EDR Digital Archive |
| | SLINGSHOT INC WHICH WILL DO | EDR Digital Archive |
| | VANGUARD OUTDOOR LLC | EDR Digital Archive |
| | BITS LOS ANGELES | EDR Digital Archive |
| | CYNER GETICS INC | EDR Digital Archive |
| | RAPP DCSS | EDR Digital Archive |
| | NAOMI KARZ JACOBS | EDR Digital Archive |
| | ELOPE ISLAND BEAUTY | EDR Digital Archive |
| | CARDIO BARRE | EDR Digital Archive |
| | SILO | EDR Digital Archive |
| | B FUNK & THE ALLSTARZ INC | EDR Digital Archive |
| | MINIS FIRST TIME INC | EDR Digital Archive |
| | HOLLYWOOD WORK SOURCE CENTER | EDR Digital Archive |
| | CONSCIOUS ENLIGHTENMENT | EDR Digital Archive |
| | MAGICAL ELVES INC | EDR Digital Archive |
| | WEINBERG ASSA MD A PROF CORP | EDR Digital Archive |
| | BURKE JUDITH MD | EDR Digital Archive |
| | GANCHO PRODUCTIONS INC | EDR Digital Archive |
| | PARADISE FALLS ACTORS LLC | EDR Digital Archive |
| | SOCIAL CLUBS INC | EDR Digital Archive |
| | JAMES OLSON INSURANCE AGENCY | EDR Digital Archive |
| | 1625 N HOBART PARTNERS | EDR Digital Archive |
| | ATARAXIA LIBRARY | EDR Digital Archive |
| | CHAIKIN ROBERT LAW OFFICES | EDR Digital Archive |
| | LAW OFFICES ELLIOTT WACHTEL | EDR Digital Archive |
| | LADERMAN GERALD | EDR Digital Archive |
| | BRIGGS LAW OFFICE | EDR Digital Archive |
| | ISEL PAUL M ATTORNEY AT LAW | EDR Digital Archive |
| | VASQUEZ MIGUEL ANGEL | EDR Digital Archive |
| | HAYDEN FRANCES | EDR Digital Archive |
| | BAKER MICHAEL LAW OFFICE OF | EDR Digital Archive |
| | BUZZ MEDIA INC | EDR Digital Archive |
| | V FOOD STORE INC | EDR Digital Archive |

FINDINGS

| <u>Year</u> | <u>Uses</u> | <u>Source</u> |
|-------------|--------------------------------|---------------------|
| 2010 | MESHKANIAN CHIROPRACTIC CORP | EDR Digital Archive |
| | SOLUTION 1 GAR DOORS & GATES | EDR Digital Archive |
| | REDWOOD HEALTHCARE STAFFING | EDR Digital Archive |
| | SONIC BOOMERS | EDR Digital Archive |
| | MARK III RANCHOS INC | EDR Digital Archive |
| | NIGHT VISION ENTERTAINMENT INC | EDR Digital Archive |
| | WORLDWIDE WADIO | EDR Digital Archive |
| | UNLIMITED PICTURES INC | EDR Digital Archive |
| | CRAIG ELAINE VOICE CASTING | EDR Digital Archive |
| | RICHARD WALTERS ENTERTAINMENT | EDR Digital Archive |
| | XPOSURE CASTING | EDR Digital Archive |
| | ORSON GREG CASTING INC | EDR Digital Archive |
| | WOMEN IN FILM | EDR Digital Archive |
| | SOURCES LOCATIONS | EDR Digital Archive |
| | PUNIM PRODUCTIONS LLC | EDR Digital Archive |
| | RED ROMEO PRODUCTIONS | EDR Digital Archive |
| | BOLD FILMS LP | EDR Digital Archive |
| | HOMES EXPRESS REAL ESTATE | EDR Digital Archive |
| | PLAY EDITORIAL INC | EDR Digital Archive |
| | RTI COMMODITIES INC | EDR Digital Archive |
| | FILM EMPORIUM LA | EDR Digital Archive |
| | FAMEISH MEDIA LLC | EDR Digital Archive |
| | MEDIA FUSION SALES & DIST LLC | EDR Digital Archive |
| | WHOLE WORLD COMMUNICATIONS | EDR Digital Archive |
| | V-MODA LLC | EDR Digital Archive |
| | DOMINION3 | EDR Digital Archive |
| | ZUCKER IRWIN | EDR Digital Archive |
| | BUSINESS IT SOLUTIONS INC | EDR Digital Archive |
| | STOELT PRODUCTIONS LLC | EDR Digital Archive |
| | KALEIDOSCOPE PROMOTIONS INC | EDR Digital Archive |
| | ALLIED BENEFITS INC | EDR Digital Archive |
| | AEON DIGITAL | EDR Digital Archive |
| | BLUE STAR MEDIA GROUP | EDR Digital Archive |
| | INNOVATION MARKETING | EDR Digital Archive |
| | EMERALD TALENT GROUP | EDR Digital Archive |
| | 1557 N ALEXANDRIA PARTNER | EDR Digital Archive |
| | ACTORS PROMOTIONAL SERVICE LLC | EDR Digital Archive |
| | T-WEST ENTERTAINMENT | EDR Digital Archive |

FINDINGS

| <u>Year</u> | <u>Uses</u> | <u>Source</u> |
|-------------|-----------------------------|---------------------|
| 2010 | PEGASUS MPIC GROUP INC | EDR Digital Archive |
| | 1730 GARFIELD PARTNERS LLC | EDR Digital Archive |
| | 6000 FRANKLIN PARTNERS LLC | EDR Digital Archive |
| | LYON JAMES J MFT | EDR Digital Archive |
| | HOLLYWOOD CHRISTMAS PARAD | EDR Digital Archive |
| | REVVOR INC | EDR Digital Archive |
| | MYSTERY METHOD | EDR Digital Archive |
| | FOOD CHAIN RECORDS LLC | EDR Digital Archive |
| | C E BLAKELEE CPA | EDR Digital Archive |
| | THEATRE AUTHORITY WEST INC | EDR Digital Archive |
| | CALIFORNIA ASSOCHN OF LABOR | EDR Digital Archive |
| | COPY RESOURCES INC | EDR Digital Archive |
| | FREE DESIGN INC | EDR Digital Archive |
| | HOLCOMBE REPORTING SERVICE | EDR Digital Archive |
| | HIGH MAINTENANCE FILMS INC | EDR Digital Archive |
| | RDM CONSULTING SERVICES | EDR Digital Archive |
| | LA SELF EMPOWERMENT CENTER | EDR Digital Archive |
| | TAILORED TRAXS | EDR Digital Archive |
| | EMPLOYMENT DEV CAL DEPT | EDR Digital Archive |
| | LOS ANGELES CITY OF | EDR Digital Archive |
| | HOLLYWOOD COFFEE | EDR Digital Archive |
| | MRM PLACEMENT | EDR Digital Archive |
| | ODVD GAMES | EDR Digital Archive |
| | INDUSTRY ADVANTAGE | EDR Digital Archive |

W SUNSET BLVD

6464 W SUNSET BLVD

| <u>Year</u> | <u>Uses</u> | <u>Source</u> |
|-------------|----------------|----------------------|
| 2006 | SOUTHRN CA | Haines Company, Inc. |
| | ADVCTE FORTHE | Haines Company, Inc. |
| | STOELT | Haines Company, Inc. |
| | PRODUCTIONS | Haines Company, Inc. |
| | THEATREAUTHRTY | Haines Company, Inc. |
| | THORFOURLLC | Haines Company, Inc. |
| | UNLIMITED | Haines Company, Inc. |
| | PICTURES INC | Haines Company, Inc. |
| | VIRTUAL | Haines Company, Inc. |
| | DIAGNOSTIC | Haines Company, Inc. |

FINDINGS

| <u>Year</u> | <u>Uses</u> | <u>Source</u> |
|-------------|------------------|----------------------|
| 2006 | WACHTEL ELLIOT | Haines Company, Inc. |
| | LAW OFFICES OF | Haines Company, Inc. |
| | WALTERS RICHARD | Haines Company, Inc. |
| | ENTERTNMNT CO | Haines Company, Inc. |
| | WEINBERG ASSA | Haines Company, Inc. |
| | WOLFSON PUBLIC | Haines Company, Inc. |
| | RELATIONS | Haines Company, Inc. |
| | WORLD STAR | Haines Company, Inc. |
| | GROUP | Haines Company, Inc. |
| | WORLD WIDE | Haines Company, Inc. |
| | WADIO | Haines Company, Inc. |
| | ZUCKER IRWIN | Haines Company, Inc. |
| | CASTING | Haines Company, Inc. |
| | DOMINION | Haines Company, Inc. |
| | E 050 WEB SITE | Haines Company, Inc. |
| | HOSTING | Haines Company, Inc. |
| | ELAINE CRAIG | Haines Company, Inc. |
| | VOICE CASTING | Haines Company, Inc. |
| | ELAINE CRAIG | Haines Company, Inc. |
| | VOICE CASTING | Haines Company, Inc. |
| | FILM EMPORIUM LA | Haines Company, Inc. |
| | FIRELINE NETWORK | Haines Company, Inc. |
| | SOLUTIONS | Haines Company, Inc. |
| | FOLB BRADLEY | Haines Company, Inc. |
| | FOLB STANLEY | Haines Company, Inc. |
| | CONTR& | Haines Company, Inc. |
| | DEVELOPERS | Haines Company, Inc. |
| | FREE DESIGN INC | Haines Company, Inc. |
| | GOSIS STELLA DDS | Haines Company, Inc. |
| | GREG ORSON | Haines Company, Inc. |
| | CASTING INC | Haines Company, Inc. |
| | GUILD OPERA CO | Haines Company, Inc. |
| | HAYDENLAW | Haines Company, Inc. |
| | HOLLYWD COFFEE | Haines Company, Inc. |
| | HOLLYWD DETAIL | Haines Company, Inc. |
| | SHOP NOI | Haines Company, Inc. |
| | HOLLYWD HEALTH | Haines Company, Inc. |
| | CLINIC | Haines Company, Inc. |

FINDINGS

| <u>Year</u> | <u>Uses</u> | <u>Source</u> |
|-------------|-------------------|----------------------|
| 2006 | HOLLYWD ONE | Haines Company, Inc. |
| | STOP CAREER | Haines Company, Inc. |
| | CENTER | Haines Company, Inc. |
| | HOLLYWDWORK | Haines Company, Inc. |
| | SOURCE | Haines Company, Inc. |
| | INDUSTRY | Haines Company, Inc. |
| | ADVANTAGE | Haines Company, Inc. |
| | INENTERTAINMENT | Haines Company, Inc. |
| | INC INN | Haines Company, Inc. |
| | MARKETING | Haines Company, Inc. |
| | KAMRANNKIAAT | Haines Company, Inc. |
| | LAW ATTY | Haines Company, Inc. |
| | LACTYPOL | Haines Company, Inc. |
| | OPERATIONS | Haines Company, Inc. |
| | LADERMAN GERALD | Haines Company, Inc. |
| | LIBERMAN PATTON | Haines Company, Inc. |
| | CASTING | Haines Company, Inc. |
| | LYONS JAMES J | Haines Company, Inc. |
| | MANIA FILMS | Haines Company, Inc. |
| | REHABILITATION | Haines Company, Inc. |
| | MCS EDD | Haines Company, Inc. |
| | MEYERS BILL MUSIC | Haines Company, Inc. |
| | MILESTONE | Haines Company, Inc. |
| | FINANCIAL CORP | Haines Company, Inc. |
| | NGUYEN HOP DDS | Haines Company, Inc. |
| | OGM PRODUCTION | Haines Company, Inc. |
| | MUSIC OLE GEORG | Haines Company, Inc. |
| | OLEGEORG MUSIC | Haines Company, Inc. |
| | ONTARGETMEDIA | Haines Company, Inc. |
| | GROUP | Haines Company, Inc. |
| | PARAMOUNT | Haines Company, Inc. |
| | CONTRACTORS& | Haines Company, Inc. |
| | DEVLPRS | Haines Company, Inc. |
| | INVESTMENTS | Haines Company, Inc. |
| | RETAIL STRATEGY | Haines Company, Inc. |
| | REWERINC | Haines Company, Inc. |
| | RUSH HOUR | Haines Company, Inc. |
| | PRODUCTIONS INC | Haines Company, Inc. |

FINDINGS

| <u>Year</u> | <u>Uses</u> | <u>Source</u> |
|-------------|---|----------------------|
| 2006 | FOLB STANLEY BLDG | Haines Company, Inc. |
| | A PS ACTORS | Haines Company, Inc. |
| | PROMOTNL SRV LTD | Haines Company, Inc. |
| | ACTORS | Haines Company, Inc. |
| | PROMOTIONAL SRV | Haines Company, Inc. |
| | ARBELAEZJANINE | Haines Company, Inc. |
| | ASSOCTD | Haines Company, Inc. |
| | PRODUCERS | Haines Company, Inc. |
| | SERVICES | Haines Company, Inc. |
| | BLUESTARMEDIA | Haines Company, Inc. |
| | GROUP | Haines Company, Inc. |
| | BOLD FILMS | Haines Company, Inc. |
| | BROWN WOLF | Haines Company, Inc. |
| | PUBLIC RELATIONS | Haines Company, Inc. |
| | CASTEMPDVLP | Haines Company, Inc. |
| | TAX CSTMR PAYRL | Haines Company, Inc. |
| | CHAIKIN ROBERT | Haines Company, Inc. |
| | ATr Y | Haines Company, Inc. |
| | CHAIKIN ROBERT C | Haines Company, Inc. |
| | COPYCENTRAL | Haines Company, Inc. |
| | COPYMAT | Haines Company, Inc. |
| | CRAIG ELAINE | Haines Company, Inc. |
| 2000 | XXXX | Haines & Company |
| 1995 | Moghaddamfar P | Pacific Bell |
| 1991 | Afrlat & Blackstone Consultants | Pacific Bell |
| | Birnbaum Milton MMD | Pacific Bell |
| | Birnbaum Penny 2713834 | Pacific Bell |
| | Bimnbaum R | Pacific Bell |
| | Birnbaum SANTA MONICA | Pacific Bell |
| | Blackstone& Afriat Consultants | Pacific Bell |
| | Folb Stanley Contractors & Developers | Pacific Bell |
| | Poitical Machine Inc The | Pacific Bell |
| | Rosenberg Alan atty | Pacific Bell |
| | Rosenberg Alene Sam WESTLOS ANGELES 4420122 | Pacific Bell |
| | Rothman Barry K A Professional Corp atty | Pacific Bell |
| | Rothman D | Pacific Bell |
| | AFRLAT & BLACKSTONE CONSULTANTS | Pacific Bell |

FINDINGS

| <u>Year</u> | <u>Uses</u> | <u>Source</u> |
|-------------|---|---------------|
| 1991 | BIRNBAUMMILTONMMD | Pacific Bell |
| | BLACKSTONE& AFRIAT CONSULTANTS | Pacific Bell |
| | FOLB STANLEY CONTRACTORS & DEVELOPERS | Pacific Bell |
| | POITICALMACHINEINCTHE | Pacific Bell |
| | ROSENBERG ALAN ATTY | Pacific Bell |
| 1990 | DISK O TECH | Pacific Bell |
| | E P GRAPHIC PRODUCTION | Pacific Bell |
| | ECLIPSE PRODUCTIONS | Pacific Bell |
| | EDGE RECORDS INC | Pacific Bell |
| | EGO MANAGEMENT INC | Pacific Bell |
| | ENRIQUEZ ISABELO S JR A PROFESSIONAL CORP | Pacific Bell |
| | FAT TO FABULOUS | Pacific Bell |
| | FINANCE MAGAZINE | Pacific Bell |
| | FOLB STANLEY BUILDINGS | Pacific Bell |
| | FOLB STANLEY CONTRACTORS & DEVELOPERS | Pacific Bell |
| | GOSIS STELLA DDS | Pacific Bell |
| | GUROVICH YUSEF MD | Pacific Bell |
| | HEALTH TV | Pacific Bell |
| | HEGYL FRANK O C | Pacific Bell |
| | HILLSIDE GRAPHICS | Pacific Bell |
| | HILLSIDE GRAPHICS AND TYPESETTING | Pacific Bell |
| | IMMIGRATION CLINIC OF L A THE | Pacific Bell |
| | JAY MICHAEL & CO | Pacific Bell |
| | LADERMAN GERALD ATTY | Pacific Bell |
| | LEWIS RICHARD ASSOCIATES | Pacific Bell |
| | LIMELITE VIDEO WEST | Pacific Bell |
| | LYUBA GERSHFELD EA TAX SERVICE | Pacific Bell |
| | MACKECHNIE DONALD C M PRODUCTIONS | Pacific Bell |
| | MASON CYNTHIA C M PRODUCTIONS | Pacific Bell |
| | MICHAEL JAY & CO | Pacific Bell |
| | NATIONAL BROADCASTING SCHOOL | Pacific Bell |
| | OLSON RICHARD L INS | Pacific Bell |
| | OLSON RICHARD L INS | Pacific Bell |
| | PAINTBOX PLUS | Pacific Bell |
| | PETRABAX WEST WORLD TOUR OPERATORS | Pacific Bell |

FINDINGS

| <u>Year</u> | <u>Uses</u> | <u>Source</u> |
|-------------|---|---------------|
| 1990 | POLITICAL MACHINE INC THE | Pacific Bell |
| | PUBLISON AMERICA INC | Pacific Bell |
| | RADIO SPOT OF THE MONTH | Pacific Bell |
| | ROSENBERG ALAN & ASSOCIATES ATTYS | Pacific Bell |
| | ROSENBERG INVESTIGATIONS | Pacific Bell |
| | ROTHMAN BARRY K A PROFESSIONAL CORP ATTY | Pacific Bell |
| | SARLEY BIGG & BEDDER | Pacific Bell |
| | SARLEY-CASHMAN CREATIVE SERVICES | Pacific Bell |
| | SARVER ALLAN D ATTY | Pacific Bell |
| | SECURITY INTNATL CONSULTANTS | Pacific Bell |
| | SELF ACTUALIZATION INSTITUTE FOR THE DEAF INC | Pacific Bell |
| | SHAVICK MASON RELEASING CORP | Pacific Bell |
| | SIEGEL MICHAEL J | Pacific Bell |
| | SLADE | Pacific Bell |
| | SOUTHERN CALIFORNIA REGISTRY OF INTERPRETER FOR THE DEAF | Pacific Bell |
| | SO CALIF RETAIL LIQUOR DLRS ASSN | Pacific Bell |
| | STANLEY FOLB BUILDINGS | Pacific Bell |
| | STATE FARM INSURANCE COMPANIES | Pacific Bell |
| | STATE FARM INSURANCE COMPANIES | Pacific Bell |
| | STRAZYNSKI JOSEF MD | Pacific Bell |
| | TAILORED TRAXS | Pacific Bell |
| | THEATRE AUTHORITY INC | Pacific Bell |
| | WOMEN IN FILM | Pacific Bell |
| | WOMEN IN FILM JOB HOTLINE | Pacific Bell |
| | WOMEN IN FILM JOB REFERRAL SERVICE | Pacific Bell |
| | WOMEN IN FILM SPECIAL PROJECT | Pacific Bell |
| | WOOD KAREN G ATTORNEY AT LAW | Pacific Bell |
| | ZAHLER MORTON S ATTY | Pacific Bell |
| | A JOYCE PUBLISHING CO INC | Pacific Bell |
| | A NAGA PUBLISHING CO INC | Pacific Bell |
| | AD3 INC | Pacific Bell |
| | A D3 INC | Pacific Bell |
| | A P S | Pacific Bell |
| | AXIUM ENTERPRISES INC | Pacific Bell |

FINDINGS

| <u>Year</u> | <u>Uses</u> | <u>Source</u> | |
|----------------|--|---------------------------------------|--------------|
| 1990 | ACTORS PROMOTIONAL SERVICES LTD | Pacific Bell | |
| | ADTEC MARKETING INC | Pacific Bell | |
| | AFRIAT & BLACKSTONE CONSULTANTS INC | Pacific Bell | |
| | ALLISONS OF AUSTRALIA | Pacific Bell | |
| | ASSOCIATED PRODUCERS SERVICES | Pacific Bell | |
| | AXIUM ENTERPRISES INC | Pacific Bell | |
| | BIRNBAUM MILTOIN M MD | Pacific Bell | |
| | BLACKSTONE & AFRIAT CONSULTANTS | Pacific Bell | |
| | BOCHENEK CIGMUND | Pacific Bell | |
| | BONNIE BRAE MEDICAL ARTS CENTER | Pacific Bell | |
| | C & C VISUAL LTD | Pacific Bell | |
| | C M PRODUCTIONS | Pacific Bell | |
| | C S CAR WASH | Pacific Bell | |
| | CASH BOX THE MAGZN | Pacific Bell | |
| | CASSIDY & ASSOCIATES | Pacific Bell | |
| | CASSIDY CALNAN WORLDWIDE | Pacific Bell | |
| | CHAIKIN ROBERT ATTY | Pacific Bell | |
| | CHEMMART CORP | Pacific Bell | |
| | CHEREM INC | Pacific Bell | |
| | CIVIL CLAIMS CONSULTANT | Pacific Bell | |
| | CLARK W RANDOLPH CO | Pacific Bell | |
| | COHEN ALEXANDER H | Pacific Bell | |
| | CORPORATION FOR COMMUNITY COLLEGE TELEVISION | Pacific Bell | |
| | D M G EIGHT HUNDRED INC | Pacific Bell | |
| | DIRECT ACTING THEATER ARTS | Pacific Bell | |
| | 1986 | FOLB STANLEY BUILDINGS | Pacific Bell |
| | | FOIB STANLEY CONTRACTORS & DEVELOPERS | Pacific Bell |
| | | FOTO SPEED | Pacific Bell |
| | | GUROVICH YUSEF MD | Pacific Bell |
| | | HEGYI FRANK DC | Pacific Bell |
| | | HILLSIDE GRAPHICS | Pacific Bell |
| | | HILLSIDE GRAPHICS AND TYPESETTING | Pacific Bell |
| | | LADERMAN GERALD ATTY | Pacific Bell |
| L A SNACK SHOP | | Pacific Bell | |
| MANAGEMENT ONE | | Pacific Bell | |

FINDINGS

| <u>Year</u> | <u>Uses</u> | <u>Source</u> |
|-------------|---|---------------|
| 1986 | MARTIN ENTERPRISES | Pacific Bell |
| | NOVA ENTERPRISES | Pacific Bell |
| | OLSON RICHARD L INS | Pacific Bell |
| | OLSON RICHARD L INS | Pacific Bell |
| | ONE HOUR PHOTO SPEED | Pacific Bell |
| | PETRABAX WEST WORLD TOUR OPERATORS | Pacific Bell |
| | PHOTO SPEED | Pacific Bell |
| | PUBLISON AMERICA INC | Pacific Bell |
| | ROSENBERG ALAN ATTY | Pacific Bell |
| | SABRINA PROPERTIES INC | Pacific Bell |
| | SARLEY-CASHMEN CREATIVE SERVICES | Pacific Bell |
| | SARVER ALLAN D ATTY | Pacific Bell |
| | STANLEY FOLB BUILDINGS | Pacific Bell |
| | STATE CONSTRUCTION | Pacific Bell |
| | STATE FARM INSURANCE COMPANIES LOS ANGELES AGENTS | Pacific Bell |
| | STATE FARM INSURANCE COMPANIES LOS ANGELES AGENTS | Pacific Bell |
| | TAILORED TRAXS | Pacific Bell |
| | THEATRE AUTHORITY INC | Pacific Bell |
| | VADEHRA ENTERPRISES INC | Pacific Bell |
| | WOLFE CO INC | Pacific Bell |
| | WOMEN IN FILM | Pacific Bell |
| | WOMEN IN FILM-SPECIAL PROJECT | Pacific Bell |
| | ZAHLER MORTON S ATTY | Pacific Bell |
| | INSURANCE CLAIMS GUIDE HOL | Pacific Bell |
| | A STRIP-A-GRAM THE ORIGINAL | Pacific Bell |
| | ALARIJ | Pacific Bell |
| | ALARIJ | Pacific Bell |
| | ALARIJ | Pacific Bell |
| | ALARIJ | Pacific Bell |
| | ALARIJ | Pacific Bell |
| | ALARIJ | Pacific Bell |
| | ALARIJ | Pacific Bell |
| | ALARIJ | Pacific Bell |
| | ALARIJ | Pacific Bell |
| | ALARIJ | Pacific Bell |
| | ALARIJ | Pacific Bell |
| | ALARIJ | Pacific Bell |
| | ALARIJ | Pacific Bell |

FINDINGS

| <u>Year</u> | <u>Uses</u> | <u>Source</u> |
|-------------|--|-------------------|
| 1986 | ACTORS PROMOTIONAL SERVICES LTD | Pacific Bell |
| | ADVANCED COMMUNICATIONS | Pacific Bell |
| | AUTHOR SERVICES | Pacific Bell |
| | BIRNBAUM MILTON M MD | Pacific Bell |
| | BONNIE BRAE MEDICAL ARTS CENTER | Pacific Bell |
| | CABALLERO SPANISH MEDIA INC | Pacific Bell |
| | CHAIKIN ROBERT ATTY | Pacific Bell |
| | CLARK W RANDOLPH CO | Pacific Bell |
| | CORP FOR COMMUNITY COLLEGE TELEVISION | Pacific Bell |
| | EDWARD E FINCH & CO INC | Pacific Bell |
| | FACTER FOX & ASSOCIATES | Pacific Bell |
| | FACTER FOX & MC EVILLY INC | Pacific Bell |
| | FINCH EDWARD E & CO INC | Pacific Bell |
| | FIRE PROTECTION GROUP F | Pacific Bell |
| 1985 | BIRNBAUM MILTON M MD | Pacific Bell |
| | FOLB STANLEY CONTRACTORS & DEVELOPERS | Pacific Bell |
| | ROSENBERG ALAN ATTY | Pacific Bell |
| 1981 | AMERICA INSURANCE AGENCY | Pacific Telephone |
| | AMERICAN AIRPLAY | Pacific Telephone |
| | AMERICAN ASSOCIATES BEN GURION UNIVERSITY OF THE NEGEV | Pacific Telephone |
| | AMERICAN SOCIETY OF WOMEN ACCOUNTANTS | Pacific Telephone |
| | ANDREWS CENTER THE | Pacific Telephone |
| | BEN GURION UNIVERSITY OF THE NEGEV | Pacific Telephone |
| | BREGMAN HERBERT M ATTY | Pacific Telephone |
| | BREGMAN & LOWENBACH & ROSENBERG ATTYS | Pacific Telephone |
| | CANNON FILMS INC | Pacific Telephone |
| | CONSOLIDATED PUBLISHING INC | Pacific Telephone |
| | CONSOLIDATED PUBLISHING INC | Pacific Telephone |
| | DENKER CREATIVE SERVICES INC | Pacific Telephone |
| | DEUTSCH LURENA WOODS | Pacific Telephone |
| | DEUTSCH LURENA WOODS CPA | Pacific Telephone |
| | DONNELLY W P & ASSOCIATES INC | Pacific Telephone |
| | ENCYCLOPEDIA BRITANNICA | Pacific Telephone |
| | EPITOME PRODUCTIONS | Pacific Telephone |

FINDINGS

| <u>Year</u> | <u>Uses</u> | <u>Source</u> |
|-------------|---|-------------------|
| 1981 | ESSEX DISTRIBUTING CO | Pacific Telephone |
| | FOLB STANLEY BUILDINGS | Pacific Telephone |
| | FOLB STANLEY CONTRACTORS & DEVELOPERS | Pacific Telephone |
| | FREEMAN COSMETIC CORP | Pacific Telephone |
| | GARFIELD BANK | Pacific Telephone |
| | GREAT BOOK OF THE WESTERN WORLD | Pacific Telephone |
| | GURION BEN UNIVERSITY OF THE NEGEY | Pacific Telephone |
| | HARTNEY JACK ATTY | Pacific Telephone |
| | HILLSIDE GRAPHICS | Pacific Telephone |
| | HOME THEATRE VCI | Pacific Telephone |
| | JAMCO INC | Pacific Telephone |
| | KGFJ BUSINESS OFFICE | Pacific Telephone |
| | KGFJ RADIO REQUEST LINE | Pacific Telephone |
| | KEY SUMMIT MANAGEMENT CORP | Pacific Telephone |
| | KGFJ RADIO | Pacific Telephone |
| | KUTE 102 RADIO | Pacific Telephone |
| | MARIPOSA COSMETICS | Pacific Telephone |
| | MC COLLUM LABS | Pacific Telephone |
| | MEDIA PRESS INTERNATL | Pacific Telephone |
| | MOTION PICTURE ASSOCIATION OF AMERICA INC MAIN OFC | Pacific Telephone |
| | ON LOCATION PUBLISHING | Pacific Telephone |
| | QUALITY CARE NURSING SERVICES | Pacific Telephone |
| | REIBOLD CO THE | Pacific Telephone |
| | REIDY JAMES J LTD A PROF LAW CORP | Pacific Telephone |
| | RESERVE INSURANCE CO | Pacific Telephone |
| | ROSENBERG ALAN ATTY | Pacific Telephone |
| | SLS ENTERTAINMENT ENTERPRISES INC | Pacific Telephone |
| | SALEEM PRODUCTIONS | Pacific Telephone |
| | SHAMROCK BROADCASTING CO INC | Pacific Telephone |
| | SHAMROCK PUBLISHING CO A DIVISION OF SHAMROCK BROADCASTING CO INC | Pacific Telephone |
| | SIZE INC | Pacific Telephone |
| | STAFF BUILDERS OF SO CALIF | Pacific Telephone |
| | SWANK TELEFILMS INC | Pacific Telephone |

FINDINGS

| <u>Year</u> | <u>Uses</u> | <u>Source</u> |
|-------------|--|-------------------|
| 1981 | TIP | Pacific Telephone |
| | T M COMPANIES A DIVISION OF SHAMROCK BROADCASTING CO INC | Pacific Telephone |
| | TALENT INDUSTRY PLACEMENT | Pacific Telephone |
| | TERRA CONSULTANTS INC | Pacific Telephone |
| | TRANSWORLD SEAFOOD CORP | Pacific Telephone |
| | TRUDI S SNAK N SMOKE SHOP | Pacific Telephone |
| | VIDEO ODYSSEY INC | Pacific Telephone |
| | VIDEO OFF LINE | Pacific Telephone |
| | WATKINS REFRIGERATED SERVICE | Pacific Telephone |
| | WORLD OPPORTUNITIES INC | Pacific Telephone |
| | YOUTH FOR CHRIST GREATER L A | Pacific Telephone |
| 1980 | Birnbaum Milton M MD | Pacific Telephone |
| | FREEMAN COSMETIC CORP | Pacific Telephone |
| 1976 | American Media Consultants | Pacific Telephone |
| | Beckman M J Associates | Pacific Telephone |
| | Birnbaum Milton M MD | Pacific Telephone |
| | Botway Clifford A Inc | Pacific Telephone |
| | Child Guidance Unit Los Angeles Psychosocial Center | Pacific Telephone |
| | Crisis Unit Los Angeles Psychosocial Center | Pacific Telephone |
| | Druzman Michael B & Associates | Pacific Telephone |
| | Epitome Productions | Pacific Telephone |
| | Ethnic Marketing & Communications | Pacific Telephone |
| | Gardner Steve Associates | Pacific Telephone |
| | GOODMAN MORT ADVERTISING | Pacific Telephone |
| | GOODMAN ORGANIZATION THE | Pacific Telephone |
| | Greenbaum Wilbert J A Psychological Corp | Pacific Telephone |
| | Hawks Beverly Bemis Mrs Chr Scr Pr | Pacific Telephone |
| | Hawks Wm M chr sci pr | Pacific Telephone |
| | Howard Lee Malibu licensed marriage counslr | Pacific Telephone |
| | INTERNATIONAL INDUSTRIES INC Corporate Offices | Pacific Telephone |
| | Joyce Promoters & Management Inc | Pacific Telephone |
| | Knapp Marion W Ph D licensed psychlgst | Pacific Telephone |
| | Lang Babette Ph D Licensed Psychlgst | Pacific Telephone |
| | Levine Peter H MD | Pacific Telephone |
| | Los Angeles Psychosocial Center | Pacific Telephone |

FINDINGS

| <u>Year</u> | <u>Uses</u> | <u>Source</u> | |
|----------------|--|----------------------|-------------------|
| 1976 | Moran Melanie Ph D licensed psychlgst | Pacific Telephone | |
| | Motivators The | Pacific Telephone | |
| | National Media Consultants | Pacific Telephone | |
| | Powdrill Berryneice atty | Pacific Telephone | |
| | Resnick Maurice Ph D Licensed psychlgst | Pacific Telephone | |
| | Scholnick Gabriella Ph D licensed psychlgst | Pacific Telephone | |
| | Schumann Leslie MSW licensed clinical social wrkr | Pacific Telephone | |
| | Singer Jay MSW licensed clinical social wrkr | Pacific Telephone | |
| | Spindell Fredric A atty | Pacific Telephone | |
| | Spindell & Powdrill | Pacific Telephone | |
| | Taylor Topper Of California | Pacific Telephone | |
| | Trudis Snakn Smoke Shop | Pacific Telephone | |
| | 1975 | BIRNBAUM MILTON M MD | Pacific Telephone |
| | | Corporate Offices | Pacific Telephone |
| 1971 | Ascher Everett Regent Recorded Music | Pacific Telephone | |
| | BELL RECORDS | Pacific Telephone | |
| | Bell Records | Pacific Telephone | |
| | Bill Wade Schools Of Radio & T V | Pacific Telephone | |
| | Birnbaum Milton M MD | Pacific Telephone | |
| | Child Guidance Unit Los Angeles Psycho Social Center | Pacific Telephone | |
| | Community Concerts Inc | Pacific Telephone | |
| | Eckert Walter L MD | Pacific Telephone | |
| | Election Direction Associates | Pacific Telephone | |
| | Fidelity Bankers Life Ins Co | Pacific Telephone | |
| | Fitzpatrick Co The ins | Pacific Telephone | |
| | GLASSICK & McGEE CO ins | Pacific Telephone | |
| | Glassick W B Co Ins | Pacific Telephone | |
| | Greenbaum Wilbert J Ph D clinical psychlgst | Pacific Telephone | |
| | Hawks Wm M chr sci pr | Pacific Telephone | |
| | Imperial Advertising Agency | Pacific Telephone | |
| | INTERNATIONAL VIDEO CORP | Pacific Telephone | |
| | ITEL INFORMATION PRODUCTS DIVISION For Service Call | Pacific Telephone | |
| | Executive Office | Pacific Telephone | |
| | JEANS WEST INC | Pacific Telephone | |
| JEANS WEST INC | Pacific Telephone | | |

FINDINGS

| <u>Year</u> | <u>Uses</u> | <u>Source</u> |
|-----------------------------------|--|-----------------------------------|
| 1971 | Personnel Office | Pacific Telephone |
| | Jobete Music Company Inc | Pacific Telephone |
| | Knapp Marion clinical psychlgst | Pacific Telephone |
| | Knapp Melanie clinical psychlgst | Pacific Telephone |
| | Lang Babette clinical psychlgst | Pacific Telephone |
| | L A PSYCHO SOCIAL CENTER | Pacific Telephone |
| | Loves Enterprises Inc | Pacific Telephone |
| | Motivators The | Pacific Telephone |
| | Motown Productions Inc | Pacific Telephone |
| | MOTOWN RECORD CORP | Pacific Telephone |
| | Multi Meida Managment Corporation | Pacific Telephone |
| | NATIONAL MEDIA CONSULTANTS | Pacific Telephone |
| | Orange Julius | Pacific Telephone |
| | Orange Julius Of America National Headquarters | Pacific Telephone |
| | Pacific Contractors Assn | Pacific Telephone |
| | Personality Promotion Inc | Pacific Telephone |
| | REGENT RECORDED MUSIC | Pacific Telephone |
| | Resnick Maurice clinical psychlgst | Pacific Telephone |
| | Roure Dupont Inc | Pacific Telephone |
| | Royal Pacific Agencies | Pacific Telephone |
| | Sargent Raoul B clinical psychlgst | Pacific Telephone |
| | Schwartz Max engnr | Pacific Telephone |
| | Shinoda Megumi Y MD | Pacific Telephone |
| | Siegel Lottie | Pacific Telephone |
| | Sierra Western Life Insurance Co | Pacific Telephone |
| | Spindell Fredric A atty | Pacific Telephone |
| | Stein & Van Stock Inc | Pacific Telephone |
| | Wade Bill Schools Of Radio & T V | Pacific Telephone |
| | West Advertising | Pacific Telephone |
| | Withers William F clinical psychlgst | Pacific Telephone |
| | Wren & Van Alen Inc | Pacific Telephone |
| | 1970 | ORANGE JULIUS OF AMERICA NATL OFC |
| ORANGE JULIUS REALTY CORP | | Pacific Telephone |
| GLASSICK & MC GEE CO INS | | Pacific Telephone |
| ORANGE JULIUS OF AMERICA NATL OFC | | Pacific Telephone |
| ORANGE JULIUS REALTY CORP | | Pacific Telephone |
| GLASSICK & MC GEE CO INS | | Pacific Telephone |

FINDINGS

| <u>Year</u> | <u>Uses</u> | <u>Source</u> |
|-------------|--------------------------------------|-------------------|
| 1970 | ORANGE JULIUS OF AMERICA NATL OFC | Pacific Telephone |
| | ORANGE JULIUS REALTY CORP | Pacific Telephone |

W Sunset Blvd

6465 W Sunset Blvd

| <u>Year</u> | <u>Uses</u> | <u>Source</u> |
|-------------|---------------------------|---------------------|
| 2014 | CHEF FRANK MILLER | EDR Digital Archive |
| | STUDIO INSTRUMENT RENTALS | EDR Digital Archive |
| | STUDIO INSTRUMENT RENTALS | EDR Digital Archive |
| | CHEF FRANK MILLER | EDR Digital Archive |
| 2010 | STUDIO INSTRUMENT RENTALS | EDR Digital Archive |
| | STUDIO INSTRUMENT RENTALS | EDR Digital Archive |

W SUNSET BLVD

6465 W SUNSET BLVD

| <u>Year</u> | <u>Uses</u> | <u>Source</u> |
|-------------|--|----------------------|
| 2006 | SI R INSTRUMENTS | Haines Company, Inc. |
| | SIR RENTALS | Haines Company, Inc. |
| | SIR STUDIOS | Haines Company, Inc. |
| | STUDIO | Haines Company, Inc. |
| | INSTRUMENT | Haines Company, Inc. |
| | RENTALS | Haines Company, Inc. |
| 1990 | BROADWAY DEPARTMENT STORES | Pacific Bell |
| | SOOMEKH ORIENTAL RUGS | Pacific Bell |
| 1985 | MERCEDES-BENZ OF NORTH AMERICA | Pacific Bell |
| | HOLLYWOOD MERCEDES-BENZ INC | Pacific Bell |
| | MERCEDES-BENZ HOLLYWOOD INC LOS ANGELES | Pacific Bell |
| 1981 | HOLLYWOOD MERCEDES BENZ | Pacific Telephone |
| | MERCEDES BENZ OF NORTH AMERICA INC | Pacific Telephone |
| 1980 | AME RICA INC | Pacific Telephone |
| | HOLLYWOOD MERCEDES BENZ | Pacific Telephone |
| 1976 | HOLLYWOOD MERCEDES BENZ | Pacific Telephone |
| | Mercedes Benz Of North America Inc | Pacific Telephone |
| 1975 | HOLLYWOOD MERCEDES-BENZ | Pacific Telephone |
| | MERCEDES-BENZ OF HOLLYWOOD | Pacific Telephone |

FINDINGS

| <u>Year</u> | <u>Uses</u> | <u>Source</u> |
|-------------|------------------------------------|-------------------|
| 1971 | HOLLYWOOD MERCEDES BENZ | Pacific Telephone |
| | MERCEDES BENZ OF HOLLYWOOD | Pacific Telephone |
| | Sales | Pacific Telephone |
| | Parts & Service | Pacific Telephone |
| | MERCEDES BENZ OF HOLLYWOOD | Pacific Telephone |
| 1967 | Mercedes Benz Of North America Inc | Pacific Telephone |
| | Hollywood MERCEDES BENZ | Pacific Telephone |
| | MERCEDE ENZ OF Hollywood | Pacific Telephone |
| | Sales | Pacific Telephone |
| | Parts & Serv | Pacific Telephone |
| | MERCEDE ENZ OF Hollywood | Pacific Telephone |

6472 W SUNSET BLVD

| <u>Year</u> | <u>Uses</u> | <u>Source</u> |
|-------------|-------------------------|-------------------|
| 1967 | Ken Kay Distributing Co | Pacific Telephone |
| | Omega Motorcycles | Pacific Telephone |

W Sunset Blvd

6501 W Sunset Blvd

| <u>Year</u> | <u>Uses</u> | <u>Source</u> |
|-------------|--------------------|---------------------|
| 2014 | COPY RESOURCES INC | EDR Digital Archive |
| | COPY RESOURCES INC | EDR Digital Archive |
| 2010 | COPY RESOURCES INC | EDR Digital Archive |
| | COPY RESOURCES INC | EDR Digital Archive |

W SUNSET BLVD

6501 W SUNSET BLVD

| <u>Year</u> | <u>Uses</u> | <u>Source</u> |
|-------------|----------------------|----------------------|
| 2006 | GOODTIME | Haines Company, Inc. |
| | TICKETS | Haines Company, Inc. |
| | GOOD TIME | Haines Company, Inc. |
| | TICKETS | Haines Company, Inc. |
| | GOODTIME | Haines Company, Inc. |
| | TICKETS | Haines Company, Inc. |
| | SIMONSJ | Haines Company, Inc. |
| 2000 | ASSOCIATES | Haines Company, Inc. |
| | SIMON S J ASSOCIATES | Haines & Company |

FINDINGS

| <u>Year</u> | <u>Uses</u> | <u>Source</u> |
|-------------|-------------------------------------|-------------------|
| 1995 | GOOD TIMETICKETS | Pacific Bell |
| 1991 | GOOD TIMETICKETS | Pacific Bell |
| | SIMONSJASSOCIATES | Pacific Bell |
| | Good Time Tickets | Pacific Bell |
| | Simon SJAssociates | Pacific Bell |
| | Simon S M | Pacific Bell |
| 1990 | GOOD TIME TICKETS | Pacific Bell |
| | SIMON S J ASSOCIATES | Pacific Bell |
| 1986 | SIMON S J ASSOCIATES | Pacific Bell |
| 1981 | AU STATE DISCOUNT INC | Pacific Telephone |
| | ALLSTATE DISCOUNT INC | Pacific Telephone |
| | GLOBE FINNANCD CO | Pacific Telephone |
| | MID CITY DISCOUNT INC | Pacific Telephone |
| | RADOM-RED VINE-SUNSET LOAN CO | Pacific Telephone |
| | SUNSET LOAN CO VINE SUNSET LOAN CO | Pacific Telephone |
| | SUNSET VINE LOAN CO | Pacific Telephone |
| | VINE SUNSET LOAN CO | Pacific Telephone |
| 1980 | All State Discount Inc | Pacific Telephone |
| | VINE SUNSET LOAN CO | Pacific Telephone |
| | ALL STATE DISCOUNT INC | Pacific Telephone |
| | VINE-UNSET LOAN CO | Pacific Telephone |
| 1976 | ALL STATE DISCOUNT INC | Pacific Telephone |
| | Allstate Discount Inc | Pacific Telephone |
| | BEARMAN HARRY L Vine Sunset Loan Co | Pacific Telephone |
| | GLOBE FINANCE CO | Pacific Telephone |
| | MID CITY DISCOUNT INC | Pacific Telephone |
| | Radom Red Vine Sunset Loan Co | Pacific Telephone |
| | Sunset Loan Co Vine Sunset Loan Co | Pacific Telephone |
| | SUNSET VINE LOAN CO | Pacific Telephone |
| | VINE SUNSET LOAN CO | Pacific Telephone |
| 1975 | All State Discount Inc | Pacific Telephone |
| | VINE SUNSET LOAN CO | Pacific Telephone |
| 1971 | ALL STATE DISCOUNT INC | Pacific Telephone |
| | Allstate Discount Inc | Pacific Telephone |
| | BEARMAN HARRY L Vine Sunset Loan Co | Pacific Telephone |
| | MID ITY DISCOUNT INC | Pacific Telephone |
| | Radom Red Vine Sunset Loan Co | Pacific Telephone |

FINDINGS

| <u>Year</u> | <u>Uses</u> | <u>Source</u> | |
|-------------------------------------|-------------------------------------|------------------------|-------------------|
| 1971 | Sunset Loan Co Vine Sunset Loan Co | Pacific Telephone | |
| | SUNSET VINE LOAN CO | Pacific Telephone | |
| | VINE SUNSET LOAN CO | Pacific Telephone | |
| 1967 | ALL STATE DISCOUNT INC | Pacific Telephone | |
| | Allstate Discount Inc | Pacific Telephone | |
| | BEARMAN HARRY L Vine Sunset Loan Co | Pacific Telephone | |
| | MID CITY DISCOUNT INC | Pacific Telephone | |
| | Radom Red Vine Sunset Loan Co | Pacific Telephone | |
| | Sunset Loan Co Vin Sunset Loan Co | Pacific Telephone | |
| | SUNSET VINE LOAN CO | Pacific Telephone | |
| | VINE SUNSET LOAN CO | Pacific Telephone | |
| | 1965 | ALL STATE DISCOUNT INC | Pacific Telephone |
| VINE-SUNSET LOAN CO | Pacific Telephone | | |
| 1962 | ALL STATE DISCOUNT INC | Pacific Telephone | |
| | VINE-SUNSET LOAN CO | Pacific Telephone | |
| | ALL STATE DISCOUNT INC | Pacific Telephone | |
| | Allstate Discount Inc | Pacific Telephone | |
| | Bearman Harry L Vine Sunset Loan Co | Pacific Telephone | |
| | MID CITY DISCOUNT INC | Pacific Telephone | |
| | Radom Red Vine Sunset Loan Co | Pacific Telephone | |
| | Sunset Loan Co Vine Sunset Loan Co | Pacific Telephone | |
| | SUNSET VINE LOAN CO | Pacific Telephone | |
| | VINE SUNSET LOAN CO | Pacific Telephone | |
| | 1958 | ALL STATE DISCOUNT INC | Pacific Telephone |
| | | Allstate Discount Inc | Pacific Telephone |
| Bearman Harry L Vine Sunset Loan Co | | Pacific Telephone | |
| MID CITY DISCOUNT INC | | Pacific Telephone | |
| Radom Red Vine Sunset Loan Co | | Pacific Telephone | |
| Sunset Vine Loan Co | | Pacific Telephone | |
| VINE SUNSET LOAN CO | | Pacific Telephone | |
| ALL STATE DISCOUNT INC | | Pacific Telephone | |
| BEARMAN HARRY L VINE-SUNSET LOAN CO | | Pacific Telephone | |
| VINE-SUTNSET LOAN CO | | Pacific Telephone | |
| 1954 | | ALL STATE DISCOUNT INC | R. L. Polk & Co. |
| | VINE-SUNSET LOAN CO | R. L. Polk & Co. | |

FINDINGS

6503 W SUNSET BLVD

| <u>Year</u> | <u>Uses</u> | <u>Source</u> |
|-------------|-------------------------|---------------|
| 1990 | GEORGE CUSTOM PHOTO LAB | Pacific Bell |

6505 W SUNSET BLVD

| <u>Year</u> | <u>Uses</u> | <u>Source</u> |
|-------------|---|----------------------|
| 2006 | SHOE REPAIRS | Haines Company, Inc. |
| | ABES DRY CLNRS | Haines Company, Inc. |
| | ABES EXPERT | Haines Company, Inc. |
| | LTHR&SDE CLNG | Haines Company, Inc. |
| 1990 | ABE S DRY CLEANERS-LEATHER & SUEDE CLEANING | Pacific Bell |
| | ABE S EXPERT SHOE REPAIRS | Pacific Bell |

6507 W SUNSET BLVD

| <u>Year</u> | <u>Uses</u> | <u>Source</u> |
|-------------|---------------|-------------------|
| 1990 | LINGERIE CLUB | Pacific Bell |
| 1986 | LINGERIE CLUB | Pacific Bell |
| | CLUB LINGERIE | Pacific Bell |
| 1981 | LINGERIE CLUB | Pacific Telephone |
| | CLUB LINGERIE | Pacific Telephone |
| 1976 | Sould Out | Pacific Telephone |
| 1971 | Sould Out | Pacific Telephone |
| 1962 | THE SUMMIT | Pacific Telephone |
| | Summit The | Pacific Telephone |
| 1958 | Sundown | Pacific Telephone |

6505 1/2 W SUNSET BLVD

| <u>Year</u> | <u>Uses</u> | <u>Source</u> |
|-------------|-------------------|---------------|
| 1990 | SUNSET SNACK SHOP | Pacific Bell |

WILCOX AV R ENCINO

1507 WILCOX AV R ENCINO

| <u>Year</u> | <u>Uses</u> | <u>Source</u> |
|-------------|----------------------------|---------------------------|
| 1937 | Ackerschott Robt wallpaper | Los Angeles Directory Co. |

FINDINGS

WILCOX AVE

1404 WILCOX AVE

| <u>Year</u> | <u>Uses</u> | <u>Source</u> |
|-------------|--|---------------------------|
| 1929 | Chiniouy Oscar L Beatrice slsmn Natl Theatre Supply Co | Los Angeles Directory Co. |
| | MORRISSEY Lawrence P slsmn Rio Grande Oil Ceo | Los Angeles Directory Co. |
| 1924 | MORRISEY Gertrude Mrs h | Los Angeles Directory Co. |
| | MORRISEY Marion A bkpr r | Los Angeles Directory Co. |
| | MORRISEY Thos A clk h | Los Angeles Directory Co. |
| | Morrissey Mary bkpr Venson & Mc Carty r | Los Angeles Directory Co. |

1413 WILCOX AVE

| <u>Year</u> | <u>Uses</u> | <u>Source</u> |
|-------------|-------------------------------|---------------------------|
| 1929 | Donner Edw msngr | Los Angeles Directory Co. |
| | SMITH Delmer J Laura electn h | Los Angeles Directory Co. |
| 1924 | MORRIS Lawrence S slsmn r | Los Angeles Directory Co. |
| | MARSH Lillian M tchr r | Los Angeles Directory Co. |
| | MARSH Jennie D wid J D h | Los Angeles Directory Co. |

1414 WILCOX AVE

| <u>Year</u> | <u>Uses</u> | <u>Source</u> |
|-------------|-----------------------------|---------------------------|
| 1929 | ROTHE Anna H r | Los Angeles Directory Co. |
| | Moncur Wellington Kath pntr | Los Angeles Directory Co. |
| | Conyers Myra sten | Los Angeles Directory Co. |
| | Daggett Clara D wid T G | Los Angeles Directory Co. |
| | KANE Pewilla D wid A J | Los Angeles Directory Co. |
| | Moncur Sybil actor | Los Angeles Directory Co. |
| 1924 | SMITH Delmer J electr h | Los Angeles Directory Co. |
| | PECK John D cook r | Los Angeles Directory Co. |

1415 WILCOX AVE

| <u>Year</u> | <u>Uses</u> | <u>Source</u> |
|-------------|----------------------------|-----------------------------------|
| 1951 | N Wilcx Av Schirado Jack r | Pacific Telephone & Telegraph Co. |

1416 WILCOX AVE

| <u>Year</u> | <u>Uses</u> | <u>Source</u> |
|-------------|---------------------------------|------------------|
| 2000 | FAST DELIVERY MESSENGER SV INC | Haines & Company |
| | CALIF MANUFACTURERS DIRECTORY | Haines & Company |
| | FAST DELIVERY MESSENGER SERV 3t | Haines & Company |

FINDINGS

| <u>Year</u> | <u>Uses</u> | <u>Source</u> |
|-------------|--|-----------------------------------|
| 1951 | N Wilcx Weislow Jack G Hollywood Produce Inc | Pacific Telephone & Telegraph Co. |
| | N Wilcx Hollywd Produce Inc | Pacific Telephone & Telegraph Co. |
| | N Wilcx Hollywood Produce Inc | Pacific Telephone & Telegraph Co. |
| 1937 | Glow Fred Lillian produce | Los Angeles Directory Co. |
| 1924 | WILLIAMS Robt T real est h | Los Angeles Directory Co. |
| | WILLIAMS Robt H r | Los Angeles Directory Co. |
| | Mc Kegney Chas S painter r | Los Angeles Directory Co. |
| | HOLLYWOOD Court | Los Angeles Directory Co. |
| | Garvey Thos filmwkr r | Los Angeles Directory Co. |

1417 WILCOX AVE

| <u>Year</u> | <u>Uses</u> | <u>Source</u> |
|-------------|------------------------------|---------------------------|
| 1929 | Knoble Chas cook | Los Angeles Directory Co. |
| | Herrick Austin electn | Los Angeles Directory Co. |
| | Mc Whinney Sarah A wid M L | Los Angeles Directory Co. |
| 1924 | Mc Whinney Sarah A wid M L h | Los Angeles Directory Co. |
| | Swanell Lillian Mrs r | Los Angeles Directory Co. |
| | FISHER Flora tchr r | Los Angeles Directory Co. |

1418 WILCOX AVE

| <u>Year</u> | <u>Uses</u> | <u>Source</u> |
|-------------|-----------------------|---------------------------|
| 2000 | XXXX | Haines & Company |
| 1929 | ROBERTS Florence h | Los Angeles Directory Co. |
| 1924 | Edney Chas auto opr h | Los Angeles Directory Co. |

Wilcox Ave

1419 Wilcox Ave

| <u>Year</u> | <u>Uses</u> | <u>Source</u> |
|-------------|-------------------------|---------------------|
| 2014 | VISION MUSIC INC | EDR Digital Archive |
| | DOMAEN | EDR Digital Archive |
| | VANTAGE MEDIA INTL LLC | EDR Digital Archive |
| | VMI WORLDWIDE | EDR Digital Archive |
| | VISION MUSIC INC | EDR Digital Archive |
| | DOMAEN | EDR Digital Archive |
| | VANTAGE MEDIA INTL LLC | EDR Digital Archive |
| | VMI WORLDWIDE | EDR Digital Archive |
| 2010 | ADDISON CRESCENT | EDR Digital Archive |
| | CORNERSTONE DEVELOPMENT | EDR Digital Archive |

FINDINGS

| <u>Year</u> | <u>Uses</u> | <u>Source</u> |
|-------------|-------------------------|---------------------|
| 2010 | ADDISON CRESCENT | EDR Digital Archive |
| | CORNERSTONE DEVELOPMENT | EDR Digital Archive |

WILCOX AVE

1419 WILCOX AVE

| <u>Year</u> | <u>Uses</u> | <u>Source</u> |
|-------------|---|---------------------------|
| 1990 | FAST DELIVERY MESSENGER SERVICE INC | Pacific Bell |
| | FAST DELIVERY MESSENGER SERVICE INC | Pacific Bell |
| | FAST DELIVERY MESSENGER SERVICE | Pacific Bell |
| 1986 | FAST DELIVERY MESSENGER SERVICE INC | Pacific Bell |
| | FAST DELIVERY MESSENGER SERVICE INC | Pacific Bell |
| | FAST DELIVERY MESSENGER SERVICE | Pacific Bell |
| 1981 | PRONTO MESSENGER SERVICE INC | Pacific Telephone |
| 1976 | PRONTO MESSENGER SERVICE INC | Pacific Telephone |
| 1937 | Ishikawa Kay nurserymn | Los Angeles Directory Co. |
| 1929 | Fullerton Dean S Ella W cameramn | Los Angeles Directory Co. |
| 1924 | Evans David T printer h | Los Angeles Directory Co. |
| | EVANS DONALD M reporter Los Angeles Times h | Los Angeles Directory Co. |
| | EVANS Victor M student r | Los Angeles Directory Co. |

1420 WILCOX AVE

| <u>Year</u> | <u>Uses</u> | <u>Source</u> |
|-------------|---|-----------------------------------|
| 2000 | XXXX | Haines & Company |
| 1990 | PLAIN RAP PRESS | Pacific Bell |
| 1951 | N Wilcx Hollywood Cheney Thos Cheney Bros Driving Schools | Pacific Telephone & Telegraph Co. |
| | N Wilcx Hollywood Cheney Richard Cheney Bros Driving Schools | Pacific Telephone & Telegraph Co. |
| | N Wilcx Hollywood Cheney Jas Cheney Bros Driving Schools | Pacific Telephone & Telegraph Co. |
| | N Wilcx Hollywood A A A Driving Schools See Cheney Bros Driving Schools | Pacific Telephone & Telegraph Co. |
| | N Wilcx Allied Serv & Transfr Co | Pacific Telephone & Telegraph Co. |
| | N Wilcx Hol Cheney Bros Driving Schools | Pacific Telephone & Telegraph Co. |
| | N Wilcx Hollywood Cheney Bros Driving Schools | Pacific Telephone & Telegraph Co. |

FINDINGS

| <u>Year</u> | <u>Uses</u> | <u>Source</u> |
|-------------|--|-----------------------------------|
| 1951 | N Wilcx Hol Cheney Bros Driving Schools | Pacific Telephone & Telegraph Co. |
| | N Wilcx Av Hol A A A Driving Schools See Cheney Bros Driving Schools | Pacific Telephone & Telegraph Co. |
| 1929 | JOHNSON Clara Mrs Indywkr | Los Angeles Directory Co. |
| 1924 | Ott Frank D clk r | Los Angeles Directory Co. |
| | Ott Harry M N h | Los Angeles Directory Co. |
| | WINN Harold D h | Los Angeles Directory Co. |

1421 WILCOX AVE

| <u>Year</u> | <u>Uses</u> | <u>Source</u> |
|-------------|---|---------------------------|
| 1929 | WILLIAMS Herbt V Gladys pharm Corner Pharmacy h | Los Angeles Directory Co. |
| 1924 | Cleghorn Douglas Mrs h | Los Angeles Directory Co. |

1422 WILCOX AVE

| <u>Year</u> | <u>Uses</u> | <u>Source</u> |
|-------------|----------------------------|---------------------------|
| 1929 | DAWSON Harry A Lucie slsmn | Los Angeles Directory Co. |
| | WILLARD Henry clk h | Los Angeles Directory Co. |
| 1924 | FIELD Geo Le Grand lino h | Los Angeles Directory Co. |
| | HIGGINS Thos F real est h | Los Angeles Directory Co. |
| | Field Arthur D slsmn r | Los Angeles Directory Co. |

1424 WILCOX AVE

| <u>Year</u> | <u>Uses</u> | <u>Source</u> |
|-------------|-------------------------|---------------------------|
| 2000 | KENIMATION 023 S 46726 | Haines & Company |
| 1990 | KENIMATION | Pacific Bell |
| 1976 | Hollywood Independent | Pacific Telephone |
| 1924 | Curley John J painter h | Los Angeles Directory Co. |
| | h | Los Angeles Directory Co. |

1425 WILCOX AVE

| <u>Year</u> | <u>Uses</u> | <u>Source</u> |
|-------------|----------------------------------|---------------------------|
| 1924 | Metzker Anna L seam r | Los Angeles Directory Co. |
| | MIDDLETON Edwin mot pict dlr h | Los Angeles Directory Co. |
| | MIDDLETON Elinor J photoplayer r | Los Angeles Directory Co. |

Wilcox Ave

1426 Wilcox Ave

| <u>Year</u> | <u>Uses</u> | <u>Source</u> |
|-------------|-------------|---------------------|
| 2010 | R J DESIGNS | EDR Digital Archive |

FINDINGS

| <u>Year</u> | <u>Uses</u> | <u>Source</u> |
|-------------|-------------|---------------------|
| 2010 | R J DESIGNS | EDR Digital Archive |

WILCOX AVE

1426 WILCOX AVE

| <u>Year</u> | <u>Uses</u> | <u>Source</u> |
|-------------|----------------------|---------------------------|
| 1929 | Smallwood Eliz Mrs h | Los Angeles Directory Co. |
| | Durdle John slsmn | Los Angeles Directory Co. |
| 1924 | NAPP John N tailor h | Los Angeles Directory Co. |
| | h | Los Angeles Directory Co. |

Wilcox Ave

1427 Wilcox Ave

| <u>Year</u> | <u>Uses</u> | <u>Source</u> |
|-------------|-----------------------------------|---------------------|
| 2014 | AH CLINICAL CONSULTING INC | EDR Digital Archive |
| | SERVICIOS LGLES PREPAGADOS INC | EDR Digital Archive |
| | OGDEN PAGE ACCOUNTANCY CORP | EDR Digital Archive |
| | BULGARIAN AMERICAN CHMBR CMMRC | EDR Digital Archive |
| | SANCTUARY STUDIOS INC | EDR Digital Archive |
| | CHRIS LOWE INC | EDR Digital Archive |
| | GENDERMEDIA FOUNDATION | EDR Digital Archive |
| | TARA MARIE INC | EDR Digital Archive |
| | ANTHONY DESIGNER INC | EDR Digital Archive |
| | GRANDMAS DELI INC | EDR Digital Archive |
| | US ENDOWMENT FOR FINCL EDUCATN | EDR Digital Archive |
| | BIG G PROMOTIONS INC | EDR Digital Archive |
| | UNIVERSAL GRANITE & MARBLE INC | EDR Digital Archive |
| | HERBAL APOTHEKE A CALIF NONPRO | EDR Digital Archive |
| | GEORGE N FALLIERAS MD INC | EDR Digital Archive |
| | GREEN DOT AGRO A CALIF NONPRO | EDR Digital Archive |
| | EVERGREEN EMPATHY A CA NON PR | EDR Digital Archive |
| | ZENTANA PRODUCTIONS | EDR Digital Archive |
| | GILKEY ENTERTAINMENT INC | EDR Digital Archive |
| | CAVALIER CAPITAL INC | EDR Digital Archive |
| | 420 MEDIA GROUP INC | EDR Digital Archive |
| | BIG G PROMOTIONS INC | EDR Digital Archive |
| | AH CLINICAL CONSULTING INC | EDR Digital Archive |

FINDINGS

| <u>Year</u> | <u>Uses</u> | <u>Source</u> |
|--------------------------------|-----------------------------------|------------------------------|
| 2014 | SERVICIOS LGLES PREPAGADOS INC | EDR Digital Archive |
| | OGDEN PAGE ACCOUNTANCY CORP | EDR Digital Archive |
| | BULGARIAN AMERICAN CHMBR CMMRC | EDR Digital Archive |
| | SANCTUARY STUDIOS INC | EDR Digital Archive |
| | CHRIS LOWE INC | EDR Digital Archive |
| | TARA MARIE INC | EDR Digital Archive |
| | GENDERMEDIA FOUNDATION | EDR Digital Archive |
| | ANTHONY DESIGNER INC | EDR Digital Archive |
| | GRANDMAS DELI INC | EDR Digital Archive |
| | US ENDOWMENT FOR FINCL EDUCATN | EDR Digital Archive |
| | UNIVERSAL GRANITE & MARBLE INC | EDR Digital Archive |
| | HERBAL APOTHEKE A CALIF NONPRO | EDR Digital Archive |
| | GEORGE N FALLIERAS MD INC | EDR Digital Archive |
| | GREEN DOT AGRO A CALIF NONPRO | EDR Digital Archive |
| | EVERGREEN EMPATHY A CA NON PR | EDR Digital Archive |
| | ZENTANA PRODUCTIONS | EDR Digital Archive |
| | GILKEY ENTERTAINMENT INC | EDR Digital Archive |
| | CAVALIER CAPITAL INC | EDR Digital Archive |
| | 420 MEDIA GROUP INC | EDR Digital Archive |
| | 2010 | DEEP STEALTH PRODUCTIONS INC |
| RANCH HAND COOPERATIVE | | EDR Digital Archive |
| REDMANS CONSTRUCTION INC | | EDR Digital Archive |
| CAVALIER CAPITAL INC | | EDR Digital Archive |
| GEORGE N FALLIERAS MD INC | | EDR Digital Archive |
| R RAY NETTLES MD INC | | EDR Digital Archive |
| AERO CREATIVE INC | | EDR Digital Archive |
| BIG G PROMOTIONS INC | | EDR Digital Archive |
| HUNTBRIDGE INC | | EDR Digital Archive |
| AMG CARE COLLECTIVE | | EDR Digital Archive |
| RELEAF CENTRAL A CA NON-PROFI | | EDR Digital Archive |
| IMPROVALIFE A CALIF NONPROFIT | | EDR Digital Archive |
| R-DOORS INC | | EDR Digital Archive |
| UNIVERSAL GRANITE & MARBLE INC | | EDR Digital Archive |
| ABUNDANT CARELINK INC | | EDR Digital Archive |
| TJ ORGANICS INC | | EDR Digital Archive |
| TOP BUILD CORP | | EDR Digital Archive |
| GREEN DOT AGRO A CALIF NONPRO | EDR Digital Archive | |

FINDINGS

| <u>Year</u> | <u>Uses</u> | <u>Source</u> |
|-------------|-----------------------------------|---------------------|
| 2010 | US ENDOWMENT FOR FINCL EDUCATN | EDR Digital Archive |
| | OGDEN PAGE ACCOUNTANCY CORP | EDR Digital Archive |
| | VENCO AUTO TRANSPORT INC | EDR Digital Archive |
| | GRANDMAS DELI INC | EDR Digital Archive |
| | GENDERMEDIA FOUNDATION | EDR Digital Archive |
| | BULGARIAN AMERICAN CHMBR CMMRC | EDR Digital Archive |
| | SERVICIOS LGLES PREPAGADOS INC | EDR Digital Archive |
| | TRICHOMES INSURANCE SVCS INC | EDR Digital Archive |
| | AH CLINICAL CONSULTING INC | EDR Digital Archive |
| | NICK CONSULTING GROUP INC | EDR Digital Archive |
| | RANCH HAND COOPERATIVE | EDR Digital Archive |
| | DEEP STEALTH PRODUCTIONS INC | EDR Digital Archive |
| | REDMANS CONSTRUCTION INC | EDR Digital Archive |
| | CAVALIER CAPITAL INC | EDR Digital Archive |
| | GEORGE N FALLIERAS MD INC | EDR Digital Archive |
| | R RAY NETTLES MD INC | EDR Digital Archive |
| | AERO CREATIVE INC | EDR Digital Archive |
| | BIG G PROMOTIONS INC | EDR Digital Archive |
| | HUNTBRIDGE INC | EDR Digital Archive |
| | AMG CARE COLLECTIVE | EDR Digital Archive |
| | RELEAF CENTRAL A CA NON-PROFI | EDR Digital Archive |
| | IMPROVALIFE A CALIF NONPROFIT | EDR Digital Archive |
| | R-DOORS INC | EDR Digital Archive |
| | UNIVERSAL GRANITE & MARBLE INC | EDR Digital Archive |
| | ABUNDANT CARELINK INC | EDR Digital Archive |
| | TJ ORGANICS INC | EDR Digital Archive |
| | TOP BUILD CORP | EDR Digital Archive |
| | GREEN DOT AGRO A CALIF NONPRO | EDR Digital Archive |
| | AH CLINICAL CONSULTING INC | EDR Digital Archive |
| | US ENDOWMENT FOR FINCL EDUCATN | EDR Digital Archive |
| | GRANDMAS DELI INC | EDR Digital Archive |
| | GENDERMEDIA FOUNDATION | EDR Digital Archive |
| | BULGARIAN AMERICAN CHMBR CMMRC | EDR Digital Archive |
| | VENCO AUTO TRANSPORT INC | EDR Digital Archive |
| | OGDEN PAGE ACCOUNTANCY CORP | EDR Digital Archive |
| | SERVICIOS LGLES PREPAGADOS INC | EDR Digital Archive |

FINDINGS

| <u>Year</u> | <u>Uses</u> | <u>Source</u> |
|-------------|------------------------------|---------------------|
| 2010 | TRICHOMES INSURANCE SVCS INC | EDR Digital Archive |
| | NICK CONSULTING GROUP INC | EDR Digital Archive |

WILCOX AVE

1427 WILCOX AVE

| <u>Year</u> | <u>Uses</u> | <u>Source</u> |
|-------------|---|-----------------------------------|
| 2006 | US ENDOWMENT | Haines Company, Inc. |
| | ACCNTNOY | Haines Company, Inc. |
| | OGDEN PAGE | Haines Company, Inc. |
| | CAVAULERCAPTIAL | Haines Company, Inc. |
| | AMERICAN C OF C | Haines Company, Inc. |
| | BULGARIAN | Haines Company, Inc. |
| | FOR FNCL EDCTN | Haines Company, Inc. |
| 2000 | WENG Hsi | Haines & Company |
| 1990 | BARLO GEORGE HOLLYWOOD GEORGE BAIL BONDS | Pacific Bell |
| | BARLOW GEORGE BAIL BNDS | Pacific Bell |
| | HOLLYWOOD GEORGE BAIL BONDS | Pacific Bell |
| 1986 | BARLOW GEORGE BAIL BNDS | Pacific Bell |
| | HOLLYWOOD GEORGE BAIL BONDS | Pacific Bell |
| | BARLO GEORGE HOLLYWOOD GEORGE BAIL BONDS | Pacific Bell |
| 1981 | ACEBEDO ANGELA | Pacific Telephone |
| | BARLO GEORGE HOLLYWOOD GEORGE BAIL BONDS | Pacific Telephone |
| | BARLOW GEORGE BAIL BNDS | Pacific Telephone |
| 1976 | BARLO GEORGE Hollywood George Bail Bonds | Pacific Telephone |
| | Barlow George bail bn ds | Pacific Telephone |
| | HOLLYWOOD GEORGE BAIL BONDS | Pacific Telephone |
| 1951 | N Wilcx Cosmic Beauty Shop | Pacific Telephone & Telegraph Co. |
| | N Wilcx Wooters Effie beauty salon | Pacific Telephone & Telegraph Co. |
| 1929 | RIDGEWAY Leon M Alice D h | Los Angeles Directory Co. |
| 1924 | Chaffee Alice M r | Los Angeles Directory Co. |

1428 WILCOX AVE

| <u>Year</u> | <u>Uses</u> | <u>Source</u> |
|-------------|------------------------|-------------------|
| 2000 | XXXX | Haines & Company |
| 1986 | PLAIN RAP PRESS | Pacific Bell |
| 1981 | MODERN HOLLYWOOD LITHO | Pacific Telephone |

FINDINGS

| <u>Year</u> | <u>Uses</u> | <u>Source</u> |
|-------------|--|-----------------------------------|
| 1951 | N Wilcx Av American Optical Co Hollywood Branch | Pacific Telephone & Telegraph Co. |
| 1929 | Ishikawa Banko photog | Los Angeles Directory Co. |
| 1924 | Isarel C M electr r | Los Angeles Directory Co. |
| | Rankin Jas T r | Los Angeles Directory Co. |
| | h | Los Angeles Directory Co. |
| | Hoagland Ellsworth H r | Los Angeles Directory Co. |
| | Baldrige Elbert F cameramn r | Los Angeles Directory Co. |
| | Baldrige Chas A r | Los Angeles Directory Co. |

1430 WILCOX AVE

| <u>Year</u> | <u>Uses</u> | <u>Source</u> |
|-------------|----------------------------------|-----------------------------------|
| 1976 | MICRAFT ING TYPOGRAPHY | Pacific Telephone |
| 1951 | Wilcx Av So Calif Water Services | Pacific Telephone & Telegraph Co. |
| | N Wilcx Micraft Typography | Pacific Telephone & Telegraph Co. |

1431 WILCOX AVE

| <u>Year</u> | <u>Uses</u> | <u>Source</u> |
|-------------|---------------------|---------------------------|
| 1924 | RAY Ruby hairdrsr r | Los Angeles Directory Co. |

1432 WILCOX AVE

| <u>Year</u> | <u>Uses</u> | <u>Source</u> |
|-------------|-------------------------------------|-----------------------------------|
| 2000 | CREATIVE CUSTOM DRAPERIES | Haines & Company |
| 1990 | WOODY WOOD CARVER THE ANTIQ | Pacific Bell |
| 1986 | WOODY WOOD CARVER THE ANTIQ | Pacific Bell |
| 1976 | Farquhar Vernon | Pacific Telephone |
| | Wallace Zorn Photos | Pacific Telephone |
| | Young T Harwood | Pacific Telephone |
| 1951 | Wilcx Anthony Anne J photgrphr | Pacific Telephone & Telegraph Co. |
| | Wilcx Hollywd School of Photography | Pacific Telephone & Telegraph Co. |
| 1924 | Treble Harry slsmn r | Los Angeles Directory Co. |
| | Sweeney Esther clk r | Los Angeles Directory Co. |
| | EVANS Reginald T slsmn h | Los Angeles Directory Co. |
| | Fette Lou Mrs r | Los Angeles Directory Co. |
| | Hoops Harold photo r | Los Angeles Directory Co. |
| | Peiper Manly J slsmn h | Los Angeles Directory Co. |
| | PIEPER J M slsmn Scott Bros r | Los Angeles Directory Co. |

FINDINGS

1433 WILCOX AVE

| <u>Year</u> | <u>Uses</u> | <u>Source</u> |
|-------------|-----------------|---------------|
| 1990 | STINGRAY MOTORS | Pacific Bell |

1434 WILCOX AVE

| <u>Year</u> | <u>Uses</u> | <u>Source</u> |
|-------------|----------------------|----------------------|
| 2006 | ANIMALARKPET | Haines Company, Inc. |
| 2000 | CAMCORDER USA | Haines & Company |
| 1990 | GENESIS HAIR STYLING | Pacific Bell |

1435 WILCOX AVE

| <u>Year</u> | <u>Uses</u> | <u>Source</u> |
|-------------|----------------------------------|---------------------------|
| 1929 | Saxelby Jas A carp r | Los Angeles Directory Co. |
| | Richmond Alf actor r | Los Angeles Directory Co. |
| | Mc KEE Robt R actor | Los Angeles Directory Co. |
| | GREGORY Sara E wid E R artist | Los Angeles Directory Co. |
| 1924 | r | Los Angeles Directory Co. |
| | Gregory Sarah Elise Mrs artist h | Los Angeles Directory Co. |

1436 WILCOX AVE

| <u>Year</u> | <u>Uses</u> | <u>Source</u> |
|-------------|-------------------------------------|-----------------------------------|
| 2000 | CAMCORDER USA 3 W | Haines & Company |
| | MANNYS PRCSN CAMERA | Haines & Company |
| 1990 | NOBLE ROBERT A INSURANCE AGENCY HOL | Pacific Bell |
| | FARMERS INSURANCE GROUP | Pacific Bell |
| 1986 | FARMERS INSURANCE GROUP AGENTS | Pacific Bell |
| 1976 | HART TROPHY & ENGRAVING CO | Pacific Telephone |
| | Hart Trophy & Engraving Co | Pacific Telephone |
| | HARTT TROPHY & ENGRAVING CO | Pacific Telephone |
| 1951 | N Wilcx Hollywd Jewlry Serv | Pacific Telephone & Telegraph Co. |

1438 WILCOX AVE

| <u>Year</u> | <u>Uses</u> | <u>Source</u> |
|-------------|----------------------------|-----------------------------------|
| 2000 | CALLIER SCOLLARD | Haines & Company |
| 1990 | CALLIER-SCOLLARD VIOLINS | Pacific Bell |
| 1986 | CALLIER-SCOLLARD VIOLINS | Pacific Bell |
| 1951 | N Wilcx Av Burette C A tlr | Pacific Telephone & Telegraph Co. |
| 1924 | Eddy Edwd G auto opr h | Los Angeles Directory Co. |

FINDINGS

1439 WILCOX AVE

| <u>Year</u> | <u>Uses</u> | <u>Source</u> |
|-------------|---------------------|---------------------------|
| 1929 | Lara Albt Mary bkpr | Los Angeles Directory Co. |
| 1924 | Lara Albt bkpr h | Los Angeles Directory Co. |

1444 WILCOX AVE

| <u>Year</u> | <u>Uses</u> | <u>Source</u> |
|-------------|-------------------------|---------------------------|
| 1924 | Frolich Finn H sculptor | Los Angeles Directory Co. |
| | Mc Manus Jas F shtmtlwr | Los Angeles Directory Co. |
| | r | Los Angeles Directory Co. |

1445 WILCOX AVE

| <u>Year</u> | <u>Uses</u> | <u>Source</u> |
|-------------|-----------------|---------------------------|
| 1924 | Carley Wade M h | Los Angeles Directory Co. |

1446 WILCOX AVE

| <u>Year</u> | <u>Uses</u> | <u>Source</u> |
|-------------|--------------------------------|---------------------------|
| 1929 | Ganter Geo clk | Los Angeles Directory Co. |
| | COPELAND Al W theatrical props | Los Angeles Directory Co. |

1447 WILCOX AVE

| <u>Year</u> | <u>Uses</u> | <u>Source</u> |
|-------------|-------------------|---------------------------|
| 1929 | Welby Jas Maria h | Los Angeles Directory Co. |

1448 WILCOX AVE

| <u>Year</u> | <u>Uses</u> | <u>Source</u> |
|-------------|---|---------------------------|
| 1929 | SEELY WALTER FREDERICK Grace Photograph Studio | Los Angeles Directory Co. |
| 1924 | SEELY Walter F photo | Los Angeles Directory Co. |

1450 WILCOX AVE

| <u>Year</u> | <u>Uses</u> | <u>Source</u> |
|-------------|---|---------------------------|
| 1957 | ABBOTT S R | Pacific Telephone |
| 1937 | MITCHELL Mary E wid P P | Los Angeles Directory Co. |
| | MITCHELL Margt | Los Angeles Directory Co. |
| | MITCHELL Leo auto mach | Los Angeles Directory Co. |
| 1929 | SEELY WALTER FREDERICK Grace Photograph Studio | Los Angeles Directory Co. |
| | h | Los Angeles Directory Co. |

FINDINGS

1451 WILCOX AVE

| <u>Year</u> | <u>Uses</u> | <u>Source</u> |
|-------------|--------------------------------------|---------------------------|
| 1942 | Branch | Los Angeles Directory Co. |
| 1937 | AKERS Irving W Elsie camera repr | Los Angeles Directory Co. |
| 1933 | Dedrick Randall S Eleanore batteries | Los Angeles Directory Co. |

1452 WILCOX AVE

| <u>Year</u> | <u>Uses</u> | <u>Source</u> |
|-------------|-----------------------|-----------------------------------|
| 1951 | Wilcx Willcoxon E S r | Pacific Telephone & Telegraph Co. |
| 1942 | MITCHELL Margt clk | Los Angeles Directory Co. |
| 1937 | MITCHELL Jos A writer | Los Angeles Directory Co. |

1454 WILCOX AVE

| <u>Year</u> | <u>Uses</u> | <u>Source</u> |
|-------------|------------------------|---------------------------|
| 1937 | Andrews Rufus W Teresa | Los Angeles Directory Co. |

1458 WILCOX AVE

| <u>Year</u> | <u>Uses</u> | <u>Source</u> |
|-------------|-------------------------|---------------------------|
| 1957 | LADD DOROTHY | Pacific Telephone |
| 1933 | MITCHELL Mary A wid P P | Los Angeles Directory Co. |

1461 WILCOX AVE

| <u>Year</u> | <u>Uses</u> | <u>Source</u> |
|-------------|-------------------------|---------------------------|
| 1937 | Bussillo Nicholas brtnr | Los Angeles Directory Co. |

1505 WILCOX AVE

| <u>Year</u> | <u>Uses</u> | <u>Source</u> |
|-------------|----------------|---------------------------|
| 1929 | BRAUN Ida mlnr | Los Angeles Directory Co. |

1506 WILCOX AVE

| <u>Year</u> | <u>Uses</u> | <u>Source</u> |
|-------------|-----------------|-------------------|
| 1976 | Provencio Joe A | Pacific Telephone |

1507 WILCOX AVE

| <u>Year</u> | <u>Uses</u> | <u>Source</u> |
|-------------|---|---------------------------|
| 2000 | CINEMA COLLECTORS | Haines & Company |
| | BLACK Stanley | Haines & Company |
| 1990 | CINEMA COLLECTORS POSTERS PHOTOS & BOOKS | Pacific Bell |
| 1986 | CINEMA COLLECTORS POSTERS PHOTOS & BOOKS | Pacific Bell |
| 1933 | Ackerschott Robt wallpaper | Los Angeles Directory Co. |

FINDINGS

1432 1/2 WILCOX AVE

| <u>Year</u> | <u>Uses</u> | <u>Source</u> |
|-------------|---------------------------|---------------|
| 1990 | CREATIVE CUSTOM DRAPERIES | Pacific Bell |

FINDINGS

ADJOINING PROPERTY: ADDRESSES NOT IDENTIFIED IN RESEARCH SOURCE

The following Adjoining Property addresses were researched for this report, and the addresses were not identified in research source.

| <u>Address Researched</u> | <u>Address Not Identified in Research Source</u> |
|---------------------------|--|
| 1308 COLE PL | 2014, 2010, 2006, 2004, 2003, 2001, 2000, 1999, 1996, 1995, 1992, 1991, 1990, 1986, 1985, 1981, 1980, 1976, 1975, 1972, 1971, 1970, 1969, 1967, 1966, 1965, 1964, 1963, 1962, 1961, 1960, 1958, 1957, 1956, 1955, 1954, 1952, 1951, 1950, 1949, 1948, 1947, 1946, 1945, 1944, 1942, 1940, 1939, 1938, 1936, 1935, 1934, 1932, 1931, 1930, 1929, 1928, 1927, 1926, 1925, 1924, 1923, 1921, 1920 |
| 1314 COLE PL | 2014, 2010, 2006, 2004, 2003, 2001, 2000, 1999, 1996, 1995, 1992, 1991, 1990, 1986, 1985, 1981, 1980, 1976, 1975, 1972, 1971, 1970, 1969, 1967, 1966, 1965, 1964, 1963, 1962, 1961, 1960, 1958, 1957, 1956, 1955, 1954, 1952, 1951, 1950, 1949, 1948, 1947, 1946, 1945, 1944, 1940, 1939, 1938, 1936, 1935, 1934, 1932, 1931, 1930, 1929, 1928, 1927, 1926, 1925, 1924, 1923, 1921, 1920 |
| 1318 COLE PL | 2014, 2010, 2006, 2004, 2003, 2001, 2000, 1999, 1996, 1995, 1992, 1991, 1990, 1986, 1985, 1981, 1980, 1976, 1975, 1972, 1971, 1970, 1969, 1967, 1966, 1965, 1964, 1963, 1962, 1961, 1960, 1958, 1957, 1956, 1955, 1954, 1952, 1951, 1950, 1949, 1948, 1947, 1946, 1945, 1944, 1940, 1939, 1938, 1936, 1935, 1934, 1932, 1931, 1930, 1929, 1928, 1927, 1926, 1925, 1924, 1923, 1921, 1920 |
| 1319 COLE PL | 2014, 2010, 2006, 2004, 2003, 2001, 2000, 1999, 1996, 1995, 1992, 1991, 1990, 1986, 1985, 1981, 1980, 1976, 1975, 1972, 1971, 1970, 1969, 1967, 1966, 1965, 1964, 1963, 1962, 1961, 1960, 1958, 1957, 1956, 1955, 1954, 1952, 1951, 1950, 1949, 1948, 1947, 1946, 1945, 1944, 1940, 1939, 1938, 1936, 1935, 1934, 1932, 1931, 1930, 1929, 1928, 1927, 1926, 1925, 1924, 1923, 1921, 1920 |
| 1322 COLE PL | 2014, 2010, 2006, 2004, 2003, 2001, 2000, 1999, 1996, 1995, 1992, 1991, 1990, 1986, 1985, 1981, 1980, 1976, 1975, 1972, 1971, 1970, 1969, 1967, 1966, 1965, 1964, 1963, 1962, 1961, 1960, 1958, 1957, 1956, 1955, 1954, 1952, 1951, 1950, 1949, 1948, 1947, 1946, 1945, 1944, 1940, 1939, 1938, 1936, 1935, 1934, 1932, 1931, 1930, 1929, 1928, 1927, 1926, 1925, 1924, 1923, 1921, 1920 |
| 1323 COLE PL | 2014, 2010, 2006, 2004, 2003, 2001, 2000, 1999, 1996, 1995, 1992, 1991, 1990, 1986, 1985, 1981, 1980, 1976, 1975, 1972, 1971, 1970, 1969, 1967, 1966, 1965, 1964, 1963, 1962, 1961, 1960, 1958, 1957, 1956, 1955, 1954, 1952, 1951, 1950, 1949, 1948, 1947, 1946, 1945, 1944, 1940, 1939, 1938, 1936, 1935, 1934, 1932, 1931, 1930, 1929, 1928, 1927, 1926, 1925, 1924, 1923, 1921, 1920 |
| 1324 COLE PL | 2014, 2010, 2006, 2004, 2003, 2001, 2000, 1999, 1996, 1995, 1992, 1991, 1990, 1986, 1985, 1981, 1980, 1976, 1975, 1972, 1971, 1969, 1967, 1966, 1965, 1964, 1963, 1962, 1961, 1960, 1958, 1957, 1956, 1955, 1954, 1952, 1951, 1950, 1949, 1948, 1947, 1946, 1945, 1944, 1942, 1940, 1939, 1938, 1937, 1936, 1935, 1934, 1933, 1932, 1931, 1930, 1929, 1928, 1927, 1926, 1925, 1924, 1923, 1921, 1920 |
| 1334 COLE PL | 2014, 2010, 2006, 2004, 2003, 2001, 2000, 1999, 1996, 1995, 1992, 1991, 1990, 1986, 1985, 1981, 1980, 1976, 1975, 1972, 1971, 1970, 1969, 1967, 1966, 1965, 1964, 1963, 1962, 1961, 1960, 1958, 1957, 1956, 1955, 1954, 1952, 1950, 1949, 1948, 1947, 1946, 1945, 1944, 1942, 1940, 1939, 1938, 1937, 1936, 1935, 1934, 1933, 1932, 1931, 1930, 1929, 1928, 1927, 1926, 1925, 1924, 1923, 1921, 1920 |
| 1338 COLE PL | 2014, 2010, 2006, 2004, 2003, 2001, 2000, 1999, 1996, 1995, 1992, 1991, 1990, 1986, 1985, 1981, 1980, 1976, 1975, 1972, 1971, 1970, 1969, 1967, 1966, 1965, 1964, 1963, 1962, 1961, 1960, 1958, 1957, 1956, 1955, 1954, 1952, 1951, 1950, 1949, 1948, 1947, 1946, 1945, 1944, 1942, 1940, 1939, 1938, 1936, 1935, 1934, 1932, 1931, 1930, 1929, 1928, 1927, 1926, 1925, 1924, 1923, 1921, 1920 |

TARGET PROPERTY: ADDRESS NOT IDENTIFIED IN RESEARCH SOURCE

The following Target Property addresses were researched for this report, and the addresses were not identified in the research source.

Address Researched

6450 Sunset Blvd & 1433 Cole
Pl, 1424 N Wilcox Ave

Address Not Identified in Research Source

2004, 2003, 2001, 1999, 1996, 1995, 1992, 1991, 1985, 1972, 1970, 1969, 1966,
1965, 1964, 1963, 1961, 1960, 1956, 1955, 1954, 1952, 1950, 1949, 1948, 1947,
1946, 1945, 1944, 1940, 1939, 1938, 1936, 1935, 1934, 1933, 1932, 1931, 1930,
1928, 1927, 1926, 1925, 1923, 1921, 1920

APPENDIX G:
Government Records Report

6450 Sunset Blvd, 1433 Cole PI & 1424 N Wilcox Ave
6450 Sunset Blvd, 1433 Cole PI & 1424 N Wilcox Ave
Los Angeles, CA 90028

Inquiry Number: 6147659.2s
August 07, 2020

The EDR Radius Map™ Report with GeoCheck®



6 Armstrong Road, 4th floor
Shelton, CT 06484
Toll Free: 800.352.0050
www.edrnet.com

TABLE OF CONTENTS

| <u>SECTION</u> | <u>PAGE</u> |
|--|-------------|
| Executive Summary | ES1 |
| Overview Map | 2 |
| Detail Map | 3 |
| Map Findings Summary | 4 |
| Map Findings | 9 |
| Orphan Summary | 928 |
| Government Records Searched/Data Currency Tracking | GR-1 |
| <u>GEOCHECK ADDENDUM</u> | |
| Physical Setting Source Addendum | A-1 |
| Physical Setting Source Summary | A-2 |
| Physical Setting Source Map | A-7 |
| Physical Setting Source Map Findings | A-8 |
| Physical Setting Source Records Searched | PSGR-1 |

Thank you for your business.
Please contact EDR at 1-800-352-0050
with any questions or comments.

Disclaimer - Copyright and Trademark Notice

This Report contains certain information obtained from a variety of public and other sources reasonably available to Environmental Data Resources, Inc. It cannot be concluded from this Report that coverage information for the target and surrounding properties does not exist from other sources. **NO WARRANTY EXPRESSED OR IMPLIED, IS MADE WHATSOEVER IN CONNECTION WITH THIS REPORT. ENVIRONMENTAL DATA RESOURCES, INC. SPECIFICALLY DISCLAIMS THE MAKING OF ANY SUCH WARRANTIES, INCLUDING WITHOUT LIMITATION, MERCHANTABILITY OR FITNESS FOR A PARTICULAR USE OR PURPOSE. ALL RISK IS ASSUMED BY THE USER. IN NO EVENT SHALL ENVIRONMENTAL DATA RESOURCES, INC. BE LIABLE TO ANYONE, WHETHER ARISING OUT OF ERRORS OR OMISSIONS, NEGLIGENCE, ACCIDENT OR ANY OTHER CAUSE, FOR ANY LOSS OF DAMAGE, INCLUDING, WITHOUT LIMITATION, SPECIAL, INCIDENTAL, CONSEQUENTIAL, OR EXEMPLARY DAMAGES. ANY LIABILITY ON THE PART OF ENVIRONMENTAL DATA RESOURCES, INC. IS STRICTLY LIMITED TO A REFUND OF THE AMOUNT PAID FOR THIS REPORT.** Purchaser accepts this Report "AS IS". Any analyses, estimates, ratings, environmental risk levels or risk codes provided in this Report are provided for illustrative purposes only, and are not intended to provide, nor should they be interpreted as providing any facts regarding, or prediction or forecast of, any environmental risk for any property. Only a Phase I Environmental Site Assessment performed by an environmental professional can provide information regarding the environmental risk for any property. Additionally, the information provided in this Report is not to be construed as legal advice.

Copyright 2020 by Environmental Data Resources, Inc. All rights reserved. Reproduction in any media or format, in whole or in part, of any report or map of Environmental Data Resources, Inc., or its affiliates, is prohibited without prior written permission.

EDR and its logos (including Sanborn and Sanborn Map) are trademarks of Environmental Data Resources, Inc. or its affiliates. All other trademarks used herein are the property of their respective owners.

EXECUTIVE SUMMARY

A search of available environmental records was conducted by Environmental Data Resources, Inc (EDR). The report was designed to assist parties seeking to meet the search requirements of EPA's Standards and Practices for All Appropriate Inquiries (40 CFR Part 312), the ASTM Standard Practice for Environmental Site Assessments (E 1527-13), the ASTM Standard Practice for Environmental Site Assessments for Forestland or Rural Property (E 2247-16), the ASTM Standard Practice for Limited Environmental Due Diligence: Transaction Screen Process (E 1528-14) or custom requirements developed for the evaluation of environmental risk associated with a parcel of real estate.

TARGET PROPERTY INFORMATION

ADDRESS

6450 SUNSET BLVD, 1433 COLE PL & 1424 N WILCOX AVE
LOS ANGELES, CA 90028

COORDINATES

| | |
|--------------------------------|-------------------------------|
| Latitude (North): | 34.0975350 - 34° 5' 51.12" |
| Longitude (West): | 118.3306340 - 118° 19' 50.28" |
| Universal Transverse Mercator: | Zone 11 |
| UTM X (Meters): | 377252.6 |
| UTM Y (Meters): | 3773575.0 |
| Elevation: | 351 ft. above sea level |

USGS TOPOGRAPHIC MAP ASSOCIATED WITH TARGET PROPERTY

| | |
|----------------------|-----------------------|
| Target Property Map: | 5630741 HOLLYWOOD, CA |
| Version Date: | 2012 |

AERIAL PHOTOGRAPHY IN THIS REPORT

| | |
|-------------------------|----------|
| Portions of Photo from: | 20140515 |
| Source: | USDA |

MAPPED SITES SUMMARY

Target Property Address:
 6450 SUNSET BLVD, 1433 COLE PL & 1424 N WILCOX AVE
 LOS ANGELES, CA 90028

Click on Map ID to see full detail.

| MAP ID | SITE NAME | ADDRESS | DATABASE ACRONYMS | RELATIVE ELEVATION | DIST (ft. & mi.) DIRECTION |
|---------------------|----------------------|----------------------|--|--------------------|----------------------------|
| A1 | 1X CHEVRON U S A | 6450 SUNSET BLVD | HAZNET, HWTS | | TP |
| A2 | MAEDA HERB & ASSOCIA | 6450 SUNSET BLVD | EDR Hist Auto | | TP |
| A3 | STAPLES THE OFFICE S | 6450 W SUNSET BLVD | RCRA NonGen / NLR | | TP |
| A4 | 1X CHEVRON U S A #9- | 6450 SUNSET BLVD | HWTS | | TP |
| A5 | 99625 | 6450 W SUNSET BLVD | HIST UST | | TP |
| A6 | STAPLES THE OFFICE S | 6450 SUNSET BLVD | FINDS, ECHO | | TP |
| A7 | STAPLES THE OFFICE S | 6450 W SUNSET BLVD | CERS HAZ WASTE, SWEEPS UST, HIST UST, CA FID UST,... | | TP |
| A8 | WILCOX HOLLYWOOD LLC | 1424-1433 COLE RD | HAZNET, HWTS | | TP |
| A9 | | 1433 N COLE PL | UST | Lower | 1 ft. |
| A10 | | 1416 N WILCOX AVE | UST | Lower | 8, 0.002, SW |
| A11 | PLAIN RAP PRESS | 1428 N WILCOX AVE | HAZMAT | Lower | 18, 0.003, West |
| A12 | HOLLYWOOD MERCEDES B | 6465 SUNSET BLVD | RCRA-SQG, HIST UST, FINDS, ECHO, HAZNET, HWTS | Higher | 62, 0.012, North |
| A13 | | 6465 SUNSET BLVD | UST | Higher | 62, 0.012, North |
| B14 | LA JUVENILE BUILDING | 1401 N WILCOX AVE | RCRA-SQG, FINDS, ECHO | Lower | 109, 0.021, SSW |
| B15 | HOLLYWOOD DIV. VEHIC | 1401 N WILCOX AVE | SWEEPS UST | Lower | 109, 0.021, SSW |
| B16 | HOLLYWOOD DIV. VEHIC | 1401 WILCOX AVE | UST | Lower | 109, 0.021, SSW |
| B17 | CITY OF LA - GENERAL | 1401 N WILCOX AVE | UST | Lower | 109, 0.021, SSW |
| A18 | GRAPHICS HILLSIDE | 6464 W SUNSET BLVD S | RCRA-SQG, FINDS, ECHO | Higher | 125, 0.024, West |
| A19 | SUNSET TOWER, LLC | 6430 W SUNSET BLVD | HAZMAT, CERS | Higher | 140, 0.027, ENE |
| A20 | CNN AMERICA INC/TURN | 6430 W SUNSET BLVD | CERS TANKS, CERS | Higher | 140, 0.027, ENE |
| C21 | | 1414 COLE PLACE | UST | Lower | 142, 0.027, SSE |
| B22 | LAPD - HOLLYWOOD POL | 1414 N HUDSON AVE | UST | Lower | 149, 0.028, SW |
| B23 | CITY OF LOS ANGELES | 1414 N HUDSON AVE | CERS HAZ WASTE, SWEEPS UST, CA FID UST, CERS... | Lower | 149, 0.028, SW |
| B24 | LA HOLLYWOOD POLICE | 1414 N HUDSON AVE | RCRA-SQG | Lower | 149, 0.028, SW |
| C25 | | 1415 N CAHUENGA BLVD | UST | Lower | 189, 0.036, SSE |
| C26 | STEPANS AUTOMOTIVE | 1425 N CAHUENGA BLVD | HAZNET, HAZMAT, HWTS | Lower | 197, 0.037, SE |
| D27 | JONES J M | 6424 S SUNSET BLVD | EDR Hist Auto | Higher | 218, 0.041, ENE |
| D28 | HOLLYWOOD MACHINE | 6418 S SUNSET BLVD | EDR Hist Auto | Higher | 270, 0.051, ENE |
| D29 | STALL C C | 1450 CAHUENGA BLVD | EDR Hist Auto | Lower | 282, 0.053, ESE |
| D30 | MIYOS HOME LAUNDRY R | 1446 CAHUENGA BLVD | EDR Hist Cleaner | Lower | 283, 0.054, ESE |
| E31 | AT&T MOBILITY-CAHUEN | 6515 W SUNSET BLVD U | HAZMAT | Higher | 289, 0.055, NW |
| E32 | | 6500 SUNSET BLVD | UST | Higher | 297, 0.056, WNW |
| D33 | FOTORAMA STUDIO & LA | 1507 N CAHUENGA BLVD | HAZMAT | Higher | 319, 0.060, NE |
| D34 | HOLLYWOOD LAUNDRY A | 1520 N CAHUENGA | EDR Hist Cleaner | Higher | 328, 0.062, NE |
| E35 | ROACH F A | 1525 WILCOX AVE | EDR Hist Cleaner | Higher | 329, 0.062, NNW |
| D36 | TRASK F J | 1517 CAHUENGA BLVD | EDR Hist Auto | Higher | 334, 0.063, NE |
| F37 | PENEGON WEST, INC DB | 1520 WILCOX AVE | AST, HAZNET, NPDES, HAZMAT, CIWQS, HWTS | Higher | 365, 0.069, North |
| F38 | HORNBURG JAGUAR HOLL | 1520 N WILCOX AVE | CERS HAZ WASTE, SWEEPS UST, CERS TANKS, CERS | Higher | 365, 0.069, North |
| F39 | HORNBURG JAGUAR | 1520 N WILCOX AVE | AST | Higher | 365, 0.069, North |

MAPPED SITES SUMMARY

Target Property Address:
 6450 SUNSET BLVD, 1433 COLE PL & 1424 N WILCOX AVE
 LOS ANGELES, CA 90028

Click on Map ID to see full detail.

| MAP ID | SITE NAME | ADDRESS | DATABASE ACRONYMS | RELATIVE ELEVATION | DIST (ft. & mi.) DIRECTION |
|---------------------|----------------------|----------------------|--|--------------------|----------------------------|
| G40 | LA HOLLYWOOD POLICE | 1358 N WILCOX AVE | RCRA-SQG, FINDS, ECHO | Lower | 368, 0.070, South |
| G41 | LAPD - HOLLYWOOD DIV | 1358 N WILCOX AVE | UST | Lower | 368, 0.070, South |
| G42 | HOLLYWOOD POLICE STA | 1358 N WILCOX AVE | SWEEPS UST, CA FID UST, CERS TANKS, HAZMAT, CERS | Lower | 368, 0.070, South |
| G43 | HOLLYWOOD P.D. STAT. | 1358 WILCOX AVE | UST | Lower | 368, 0.070, South |
| E44 | SUNSET LANDMARK | 6525 SUNSET BLVD. | RGA LUST | Higher | 398, 0.075, NW |
| E45 | SUNSET LANDMARK | 6525 SUNSET BLVD. | LUST, Cortese, HAZMAT, CERS | Higher | 398, 0.075, NW |
| E46 | SUNSET LANDMARK | 6525 SUNSET BLVD | UST | Higher | 398, 0.075, NW |
| E47 | | 6525 WEST SUNSET BLV | CHMIRS | Higher | 398, 0.075, NW |
| D48 | HOLLYWOOD CLEANING | 1508 CAHUENGA BLVD | EDR Hist Cleaner | Higher | 403, 0.076, NE |
| H49 | DEGUCHI G M | 1523 CAHUENGA BLVD | EDR Hist Cleaner | Higher | 405, 0.077, NNE |
| D50 | MIKES TEXACO SERVICE | 6407 SUNSET BLVD | EDR Hist Auto | Higher | 420, 0.080, ENE |
| D51 | JACK IN THE BOX - SU | 6407 W SUNSET BLVD | SWEEPS UST, HIST UST, CA FID UST, HAZNET, CERS,... | Higher | 420, 0.080, ENE |
| D52 | JACK IN THE BOX #317 | 6407 SUNSET BLVD | HAZMAT | Higher | 420, 0.080, ENE |
| H53 | CERTIFIED PRINTERS | 1525 N CAHUENGA BLVD | CERS HAZ WASTE | Higher | 426, 0.081, NNE |
| H54 | CERTIFIED PRINTERS | 1525 CAHUENGA BLVD | RCRA-SQG, FINDS, ECHO | Higher | 426, 0.081, NNE |
| D55 | TEXACO #0374 | 6409 SUNSET BLVD | RGA LUST | Higher | 427, 0.081, ENE |
| D56 | TEXACO #0374 (FORMER | 6409 SUNSET BLVD | LUST, Cortese, HIST CORTESE, CERS | Higher | 427, 0.081, ENE |
| D57 | TEXACO STATION #0374 | 6409 SUNSET BLVD | RGA LUST | Higher | 427, 0.081, ENE |
| D58 | TEXACO #0374 (FORMER | 6409 SUNSET BLVD | RGA LUST | Higher | 427, 0.081, ENE |
| D59 | W.W. IRWIN, INC. | 6409 W SUNSET BLVD | CHMIRS, HAZMAT | Higher | 427, 0.081, ENE |
| D60 | TEXACO #0374 (FORMER | 6409 SUNSET BLVD | RGA LUST | Higher | 427, 0.081, ENE |
| D61 | TEXACO #0374 | 6409 SUNSET BLVD | RGA LUST | Higher | 427, 0.081, ENE |
| C62 | LAFD - FIRE STATION | 1333 N COLE AVE | UST | Lower | 431, 0.082, SSE |
| C63 | CITY OF LA GENERAL S | 1333 N COLE AVE | HAZNET, HAZMAT, HWTS | Lower | 431, 0.082, SSE |
| H64 | COPY MASTER | 1553 N CALAENGA BLVD | RCRA-SQG, FINDS, ECHO | Higher | 439, 0.083, NNE |
| H65 | UNION HAND LAUNDRY | 1529 CAHUENGA BLVD | EDR Hist Cleaner | Higher | 441, 0.084, NNE |
| I66 | JONES HARSH | 1451 IVAR AVE | EDR Hist Auto | Lower | 449, 0.085, ESE |
| J67 | FIRE STATION #27 | 1355 CAHUENGA BLVD., | RGA LUST | Lower | 452, 0.086, SSE |
| J68 | LA FIRE STATION 27 | 1335 N CAHUENGA BLVD | RCRA-SQG | Lower | 452, 0.086, SSE |
| J69 | FIRE STATION #27 | 1355 CAHUENGA BLVD N | LUST, SWEEPS UST, CA FID UST, Cortese, HIST... | Lower | 452, 0.086, SSE |
| J70 | LAFD - FIRE STATION | 1355 N CAHUENGA BLVD | UST | Lower | 452, 0.086, SSE |
| J71 | FIRE STATION #27 | 1355 CAHUENGA BLVD N | RGA LUST | Lower | 452, 0.086, SSE |
| F72 | LAPD - CITY OF LA HO | 1538 N WILCOX ST | HAZMAT | Higher | 470, 0.089, North |
| F73 | LAPD - CITY OF LA HO | 1538 N WILCOX ST | UST | Higher | 470, 0.089, North |
| G74 | | 1338 N WILCOX AVE | UST | Lower | 474, 0.090, South |
| I75 | WARD J C | 1458 IVAR AVE | EDR Hist Auto | Lower | 489, 0.093, East |
| H76 | HOLLYWOOD LAUNDRY | 1520 CAHUENGA BLVD | EDR Hist Cleaner | Higher | 491, 0.093, NE |
| J77 | LOS ANGELES FIRE STA | 1327 COLE AVE | UST | Lower | 509, 0.096, SSE |
| J78 | LAFD - FIRE STATION | 1327 N COLE AVE | UST | Lower | 509, 0.096, SSE |

MAPPED SITES SUMMARY

Target Property Address:
6450 SUNSET BLVD, 1433 COLE PL & 1424 N WILCOX AVE
LOS ANGELES, CA 90028

Click on Map ID to see full detail.

| MAP ID | SITE NAME | ADDRESS | DATABASE ACRONYMS | RELATIVE ELEVATION | DIST (ft. & mi.) DIRECTION |
|--------|----------------------|----------------------|--|--------------------|----------------------------|
| J79 | LA CITY FIRE DEPT 27 | 1327 N COLE AVE | RCRA-SQG, FINDS, ECHO | Lower | 509, 0.096, SSE |
| J80 | LAFD - FIRE STATION | 1327 N COLE AVE | CERS HAZ WASTE, SWEEPS UST, CERS TANKS, HAZNET,... | Lower | 509, 0.096, SSE |
| J81 | BERTS GARAGE | 1350 N CAHUENGA BLVD | HAZMAT | Lower | 514, 0.097, SE |
| J82 | RILEY H T | 1349 CAHUENGA BLVD | EDR Hist Auto | Lower | 543, 0.103, SSE |
| K83 | | 1516 N IVAR ST | UST | Higher | 548, 0.104, ENE |
| H84 | CHESTER W D | 1534 CAHUENGA BLVD | EDR Hist Auto | Higher | 548, 0.104, NE |
| H85 | FREEWAY STORES | 1531 N CAHUENGA BLVD | HAZMAT | Higher | 550, 0.104, NNE |
| H86 | MC BRYDE LUBRICATING | 1531 CAHUENGA TER | EDR Hist Auto | Higher | 550, 0.104, NNE |
| J87 | | 1347 N CAHUENGA BLVD | CHMIRS | Lower | 551, 0.104, SSE |
| L88 | SHAEFERS BATTERY I | 6550 S SUNSET BLVD | EDR Hist Auto | Higher | 551, 0.104, WNW |
| F89 | IMAGIC | 1545 N WILCOX AVE UN | HAZMAT | Higher | 554, 0.105, NNW |
| F90 | UNK | 1545 N WILCOX AVE | SWEEPS UST, CA FID UST, HAZMAT | Higher | 554, 0.105, NNW |
| F91 | LIGHTRA | 1545 N WILCOX AVE SU | HAZMAT | Higher | 554, 0.105, NNW |
| K92 | DE BRAY G L | 1520 IVAR AVE | EDR Hist Auto | Higher | 557, 0.105, ENE |
| K93 | HANSEN H A | 1522 IVAR AVE | EDR Hist Auto | Higher | 563, 0.107, ENE |
| K94 | KIRCHER H J | 1524 IVAR AVE | EDR Hist Auto | Higher | 568, 0.108, ENE |
| I95 | MULLER BROS | 6380 S SUNSET BLVD | EDR Hist Auto | Higher | 577, 0.109, East |
| K96 | CHESBRO M V | 6376 S SUNSET BLVD | EDR Hist Auto | Higher | 587, 0.111, East |
| J97 | | 6366 DE LONGPRE AVEN | UST | Lower | 607, 0.115, SE |
| J98 | FUNK BROTHERS AUTOMO | 1338 N IVAR AVE | HAZMAT | Lower | 626, 0.119, SE |
| M99 | WONG SAM | 6428 SELMA AVE | EDR Hist Cleaner | Higher | 643, 0.122, North |
| J100 | COLLINS LITHOGRAPHER | 6422 W HOMEWOOD AVE | HAZMAT | Lower | 647, 0.123, SSE |
| M101 | NEWCOMB R E | 6410 SELMA AVE | EDR Hist Auto | Higher | 656, 0.124, NNE |
| M102 | BEITCH HARRY | 6406 SELMA AVE | EDR Hist Cleaner | Higher | 665, 0.126, NNE |
| 103 | SHAPIRO HYMAN | 6508 SELMA AVE | EDR Hist Cleaner | Higher | 668, 0.127, NNW |
| K104 | MALETTE L B | 1525 IVAR AVE | EDR Hist Auto | Higher | 671, 0.127, NE |
| M105 | COPYMASTER CORP | 1553 N CAHUENGA BLVD | HAZMAT | Higher | 672, 0.127, NNE |
| J106 | | 1341 CAHUENGA BLVD | UST | Lower | 677, 0.128, SSE |
| N107 | | 1544 SCHRADER AVE | UST | Higher | 684, 0.130, NW |
| O108 | CHOICE 1 HR PHOTO | 1550 N CAHUENGA BLVD | HAZMAT | Higher | 695, 0.132, NNE |
| O109 | ALMS VERN SUPER SERV | 1550 CAHUENGA BLVD | EDR Hist Auto | Higher | 695, 0.132, NNE |
| O110 | WEJBE SANTANDER | 1556 N CAHUENGA BLV | EDR Hist Auto | Higher | 697, 0.132, NNE |
| O111 | CHOICE ONE HOUR PHOT | 1556 N CAHUENGA BLVD | HAZMAT | Higher | 697, 0.132, NNE |
| K112 | MATLOFF SAML JR | 6367 S SUNSET BLVD | EDR Hist Cleaner | Higher | 698, 0.132, ENE |
| N113 | YMCA HOLLYWOOD - WIL | 1553 N SCHRADER BLVD | HAZMAT, CERS | Higher | 740, 0.140, NW |
| P114 | TAYLOR K M | 6404 HOMEWOOD AVE | EDR Hist Auto | Lower | 746, 0.141, SSE |
| K115 | KING L W | 6356 S SUNSET BLVD | EDR Hist Auto | Higher | 756, 0.143, East |
| M116 | RILEY H T | 1600 WILCOX AVE | EDR Hist Auto | Higher | 757, 0.143, North |
| M117 | | 1600 WILCOX AVE | UST | Higher | 757, 0.143, North |

MAPPED SITES SUMMARY

Target Property Address:
6450 SUNSET BLVD, 1433 COLE PL & 1424 N WILCOX AVE
LOS ANGELES, CA 90028

Click on Map ID to see full detail.

| MAP ID | SITE NAME | ADDRESS | DATABASE ACRONYMS | RELATIVE ELEVATION | DIST (ft. & mi.) DIRECTION |
|----------------------|----------------------|----------------------|---|--------------------|----------------------------|
| M118 | NETWORK AUTO BODY | 6421 W SELMA AVE | HAZMAT | Higher | 757, 0.143, North |
| L119 | LA COLOR LABS | 6602 SUNSET BLVD | HAZMAT | Lower | 761, 0.144, West |
| M120 | RINNER W A | 6417 SELMA AVE | EDR Hist Auto | Higher | 762, 0.144, North |
| M121 | | 6417 W SELMA AVE | UST | Higher | 762, 0.144, North |
| O122 | LYTLE HOFFMAN | 6382 SELMA AVE | EDR Hist Auto | Higher | 763, 0.145, NNE |
| L123 | HOROWITZ MORRIS | 6604 S SUNSET BLVD | EDR Hist Cleaner | Lower | 766, 0.145, West |
| Q124 | STANNARD B F | 6354 S SUNSET BLVD | EDR Hist Auto | Higher | 769, 0.146, East |
| Q125 | GEILER P R | 6352 S SUNSET BLVD | EDR Hist Auto | Higher | 781, 0.148, East |
| P126 | KRAKOWIAK STAN | 1317 CAHUENGA | EDR Hist Auto | Lower | 809, 0.153, SSE |
| P127 | THOMAS TOP& UPHOLSTE | 1317 N CAHUENGA BLVD | UST | Lower | 809, 0.153, SSE |
| P128 | THOMAS TOP& UPHOLSTE | 1317 N CAHUENGA BLVD | HAZMAT | Lower | 809, 0.153, SSE |
| P129 | THOMAS TOP&UPHOLSTER | 1317 CAHUENGA BLVD | SWEEPS UST, CA FID UST | Lower | 809, 0.153, SSE |
| R130 | CHARLES FOND | 6465 W SUNSET BLVD | SWEEPS UST, HIST UST, CA FID UST, HAZMAT | Higher | 813, 0.154, ENE |
| R131 | MERCEDES-BENZ HOLLYW | 6353 W SUNSET BLVD | UST, SWEEPS UST | Higher | 813, 0.154, ENE |
| M132 | SAFETY CORNER INC | 1604 WILCOX AVE | EDR Hist Auto | Higher | 816, 0.155, North |
| S133 | HOLLYWOOD PRINTWORKS | 6613 SUNSET BLVD | RCRA-SQG, FINDS, ECHO | Higher | 841, 0.159, WNW |
| S134 | HOLLYWOOD PRINTS WOR | 6613 W SUNSET BLVD | HAZMAT | Higher | 841, 0.159, WNW |
| N135 | PARKER F D | 1600 N HUDSON AVE | EDR Hist Auto | Higher | 848, 0.161, NNW |
| O136 | CRYTZER W E | 1600 CAHUENGA BLVD | EDR Hist Auto | Higher | 851, 0.161, NNE |
| M137 | BECQUER ROSE MRS | 1609 CAHUENGA BLVD | EDR Hist Cleaner | Higher | 852, 0.161, NNE |
| M138 | JUMBO EQUIPMENT CO | 1608 WILCOX AVE | EDR Hist Auto | Higher | 854, 0.162, North |
| M139 | FILM WORKS | 1611 N CAHUENGA BLVD | HAZMAT | Higher | 862, 0.163, NNE |
| T140 | POST GROUP INC | 6335 HOMEWOOD AVE | RCRA-SQG, FINDS, ECHO, HAZNET, HWTS | Lower | 870, 0.165, SE |
| U141 | LA HOLLYWOOD MUNI BU | 6501 FOUNTAIN AVE | RCRA-SQG, FINDS | Lower | 874, 0.166, South |
| O142 | BERNARD HARRY | 1604 CAHUENGA BLVD | EDR Hist Cleaner | Higher | 875, 0.166, NNE |
| T143 | LIROL CORPORATION | 6350 DE LONGPRE AVE | UST | Lower | 882, 0.167, ESE |
| M144 | HOLLYWOOD WILCOX MED | 1612 N WILCOX AVE | HAZMAT | Higher | 883, 0.167, North |
| V145 | | 6360 SUNSET BLVD | UST | Lower | 922, 0.175, East |
| W146 | | 1622-24 N WILCOX AVE | UST | Higher | 934, 0.177, North |
| Q147 | RICKERSHAUSER C E | 6326 S SUNSET BLVD | EDR Hist Auto | Higher | 948, 0.180, East |
| X148 | COPY KING PRINTING | 1621 N CAHUENGA BLVD | HAZMAT | Higher | 959, 0.182, NNE |
| Q149 | MURPHY PATK | 6324 S SUNSET BLVD | EDR Hist Auto | Higher | 960, 0.182, East |
| Y150 | PRESTIGE AUTO BODY | 6567 SELMA AVE | RCRA-SQG, SWEEPS UST, CA FID UST, FINDS, ECHO,... | Higher | 974, 0.184, NW |
| Y151 | PRESTIGE AUTO BODY | 6567 W SELMA AVE | HAZMAT | Higher | 974, 0.184, NW |
| Z152 | | 6322 DE LONGPRE AVE | CHMIRS | Lower | 976, 0.185, ESE |
| U153 | ORCHARD GABLES CONVA | 1277 N WILCOX AVE | HAZMAT | Lower | 990, 0.188, South |
| Z154 | | 6320-22 DE LONGPRE A | UST | Lower | 991, 0.188, ESE |
| Q155 | KRAJCHAK ARPAD | 6312 S SUNSET BLVD | EDR Hist Cleaner | Higher | 1011, 0.191, East |
| Q156 | NATIONAL RENOVATING | 6308 S SUNSET BLVD | EDR Hist Cleaner | Higher | 1016, 0.192, East |

MAPPED SITES SUMMARY

Target Property Address:
 6450 SUNSET BLVD, 1433 COLE PL & 1424 N WILCOX AVE
 LOS ANGELES, CA 90028

Click on Map ID to see full detail.

| MAP ID | SITE NAME | ADDRESS | DATABASE ACRONYMS | RELATIVE ELEVATION | DIST (ft. & mi.) DIRECTION |
|-----------------------|----------------------|----------------------|--------------------------------------|--------------------|----------------------------|
| W157 | M & S ENTERPRISES | 1626 WILCOX AVE 252 | EDR Hist Auto | Higher | 1021, 0.193, North |
| AA158 | BLANKS J L | 1609 IVAR AVE | EDR Hist Auto | Higher | 1051, 0.199, NE |
| V159 | LINCOLN GRAPHICS & S | 1411 VINE ST | EDR Hist Auto | Lower | 1061, 0.201, ESE |
| V160 | MCDONALD'S | 1413 N. VINE STREET | HAZMAT, CERS | Lower | 1077, 0.204, ESE |
| V161 | MC ALLISTER CHAS | 1463 VINE WY | EDR Hist Cleaner | Lower | 1101, 0.209, East |
| AB162 | | 6350-6356 FOUNTAIN A | UST | Lower | 1102, 0.209, SSE |
| AC163 | WALGREENS #15278 | 1501 VINE ST | CERS HAZ WASTE, HAZNET, HAZMAT, HWTS | Higher | 1103, 0.209, East |
| AB164 | ENCORE VIDEO INC | 6344 FOUNTAIN AVE | RCRA-SQG, FINDS, ECHO, HAZNET, HWTS | Lower | 1109, 0.210, SSE |
| AC165 | | 1509 VINE ST. | CHMIRS | Higher | 1113, 0.211, ENE |
| AC166 | RAGING FINGERS | 6301 SUNSET BLVD #10 | RCRA-SQG, FINDS, ECHO | Higher | 1119, 0.212, East |
| AC167 | COPYMAT | 6301 SUNSET BLVD STE | RCRA-SQG, FINDS, ECHO | Higher | 1119, 0.212, East |
| AC168 | GOODLEY PROFESSIONAL | 6301 W SUNSET BLVD S | HAZMAT | Higher | 1119, 0.212, East |
| AA169 | ENCORE HALL SENIOR A | 1602 N IVAR AVE | UST | Higher | 1121, 0.212, NE |
| AA170 | ENCORE HALL SENIOR H | 1602 N IVAR AVE | HAZNET, HAZMAT, HWTS | Higher | 1121, 0.212, NE |
| W171 | SUPERIOR SIGN STUDIO | 1638 N WILCOX AVE | HAZMAT | Higher | 1131, 0.214, North |
| AA172 | LA HOLLYWOOD REGIONA | 1623 IVAR AVE | RCRA-SQG, FINDS, ECHO | Higher | 1140, 0.216, NNE |
| T173 | AMERICAN BROADCASTIN | 1313 N VINE ST | SWEEPS UST, CA FID UST | Lower | 1141, 0.216, SE |
| T174 | | 1313 N VINE ST | UST | Lower | 1141, 0.216, SE |
| 175 | VERIZON WIRELESS: WI | 1230 COLE AVE | HAZMAT, CERS | Lower | 1143, 0.216, SSE |
| V176 | FROMEX ONE HR PHOTO | 1412 VINE ST | RCRA-SQG, FINDS, ECHO | Lower | 1145, 0.217, ESE |
| V177 | FROMEX ONE-HOUR PHOT | 1412 N VINE ST | HAZMAT | Lower | 1145, 0.217, ESE |
| Z178 | | 1347-53 & 1360 N VIN | UST | Lower | 1147, 0.217, ESE |
| AD179 | HUGHES HUEHIE | 1633 N HUDSON AVE | EDR Hist Auto | Higher | 1154, 0.219, NNW |
| X180 | PRINT MASTERS | 1634 N CAHUENGA BLVD | HAZMAT | Higher | 1159, 0.220, NNE |
| Z181 | GRAHAM W A | 1358 VINE WY | EDR Hist Auto | Lower | 1167, 0.221, ESE |
| Z182 | GORDON S R | 1356 VINE WY | EDR Hist Auto | Lower | 1168, 0.221, ESE |
| AC183 | HADLEY J R | 1518 VINE WY | EDR Hist Auto | Higher | 1183, 0.224, ENE |
| AE184 | EAST R D | 1527 VINE WY | EDR Hist Cleaner | Higher | 1184, 0.224, ENE |
| AE185 | FOSS LLOYD | 1527 VINE WY | EDR Hist Auto | Higher | 1184, 0.224, ENE |
| AC186 | SUNSET AND VINE TOWE | 1480 VINE ST | RCRA-LQG, HAZNET, HWTS | Lower | 1187, 0.225, East |
| Z187 | BERCOVITZ HERMAN | 1350 VINE WY | EDR Hist Cleaner | Lower | 1190, 0.225, ESE |
| AD188 | BRATT LOUIE | 1643 HUDSON AVE | EDR Hist Cleaner | Higher | 1204, 0.228, NNW |
| X189 | WHITE HYMAN | 1645 N CAHUENGA BLVD | EDR Hist Cleaner | Higher | 1204, 0.228, NNE |
| 190 | CHIPOTLE MEXICAN GRI | 1460 VINE ST | HAZMAT, CERS | Lower | 1214, 0.230, East |
| AE191 | MAYHEW C E | 1533 VINE WY | EDR Hist Auto | Higher | 1226, 0.232, ENE |
| 192 | GARABEDIAN A N | 1647 WILCOX AVE | EDR Hist Cleaner | Higher | 1229, 0.233, North |
| Z193 | FREDERICK S F | 1348 VINE WY | EDR Hist Cleaner | Lower | 1235, 0.234, ESE |
| AD194 | GRIEWE RALPH | 1654 N HUDSON AVE | EDR Hist Auto | Higher | 1238, 0.234, NNW |
| AE195 | T A V (TRANS-AMERICA | 1541 N VINE ST | HAZMAT | Higher | 1241, 0.235, ENE |

MAPPED SITES SUMMARY

Target Property Address:
6450 SUNSET BLVD, 1433 COLE PL & 1424 N WILCOX AVE
LOS ANGELES, CA 90028

Click on Map ID to see full detail.

| MAP ID | SITE NAME | ADDRESS | DATABASE ACRONYMS | RELATIVE ELEVATION | DIST (ft. & mi.) DIRECTION |
|-----------------------|----------------------|----------------------|---------------------------------------|--------------------|----------------------------|
| AE196 | GUZIEL ALEX | 1553 VINE WY | EDR Hist Auto | Higher | 1260, 0.239, ENE |
| AE197 | BED BATH & BEYOND #3 | 1557 VINE ST | CERS HAZ WASTE, HAZNET, HAZMAT, HWTS | Higher | 1264, 0.239, ENE |
| 198 | NECKTIE SERVICE CO | 1650 CAHUENGA BLVD | EDR Hist Cleaner | Higher | 1281, 0.243, NNE |
| AF199 | SUPERFINE AUTO SERVI | 1601 VINE WY | EDR Hist Auto | Higher | 1311, 0.248, NE |
| AF200 | SNYDER VINE | 1601 VINE ST | HAZMAT | Higher | 1311, 0.248, NE |
| AF201 | SNYDER VINE | 1601 VINE ST | UST | Higher | 1311, 0.248, NE |
| AG202 | SELMA AVE ELEMENTARY | 6611 SELMA AVE | RCRA-LQG, FINDS | Higher | 1318, 0.250, NW |
| AG203 | LAUSD - SELMA AVENUE | 6611 W SELMA AVE | HAZMAT | Higher | 1318, 0.250, NW |
| 204 | PARAGON CLEANERS | 1310 VINE STREET | CPS-SLIC, BROWNFIELDS, CERS | Lower | 1345, 0.255, SE |
| AH205 | FOUNTAIN-VINE PLAZA | 1253 NORTH VINE STRE | CPS-SLIC, BROWNFIELDS, CERS | Lower | 1447, 0.274, SE |
| AH206 | | 1245 NORTH VINE | CHMIRS | Lower | 1479, 0.280, SE |
| 207 | VINE NEW PRIMARY CEN | LA MIRADA AVE/CAHUEN | ENVIROSTOR, SCH | Lower | 1485, 0.281, SSE |
| AH208 | SNOW WHITE CLEANERS | 1246 NORTH VINE STRE | ENVIROSTOR, VCP, DEED | Lower | 1554, 0.294, SE |
| 209 | | 1717 WILCOX AVENUE | CHMIRS | Higher | 1581, 0.299, North |
| 210 | | 6446 LEXINGTON AVE | CHMIRS | Lower | 1724, 0.327, South |
| 211 | BOYLES-SNYDER CO., I | 6610 LEXINGTON AVENU | ENVIROSTOR, LA Co. Site Mitigation | Lower | 1796, 0.340, SSW |
| 212 | BOB SMITH | 1750 N CAHUENGA | RCRA-SQG, CPS-SLIC, FINDS, ECHO, CERS | Higher | 1865, 0.353, NNE |
| 213 | | 6207 WEST SUNSET BLV | CHMIRS | Higher | 1938, 0.367, East |
| AI214 | | 1737 WHITLEY AVE APA | CHMIRS | Higher | 1970, 0.373, NNW |
| AI215 | | 1737 WHITLEY AVE. | CHMIRS | Higher | 1970, 0.373, NNW |
| 216 | | 1646 LOS PALMAS | CHMIRS | Higher | 1971, 0.373, NW |
| 217 | | 1715 NORTH CHEROKEE | CHMIRS | Higher | 2020, 0.383, NW |
| AI218 | | 6550 YUCCA ST | CHMIRS | Higher | 2024, 0.383, NNW |
| 219 | SANTA MONICA/VINE PR | FOUNTAIN AVENUE/LA M | ENVIROSTOR, SCH | Lower | 2131, 0.404, SE |
| AJ220 | ABE'S CAR WASH | 6379 SANTA MONICA BL | RGA LUST | Lower | 2158, 0.409, SSE |
| AJ221 | ABE'S CAR WASH | 6379 SANTA MONICA BL | LUST, Cortese, HIST CORTESE | Lower | 2158, 0.409, SSE |
| AK222 | LIGHTING STRIKES INC | 6601 SANTA MONICA BL | LUST, Cortese, CERS | Lower | 2160, 0.409, SSW |
| AK223 | API ALARM SYSTEMS | 6601 SANTA MONICA BL | RGA LUST | Lower | 2160, 0.409, SSW |
| AK224 | LIGHTING STRIKES INC | 6601 SANTA MONICA BL | RGA LUST | Lower | 2160, 0.409, SSW |
| AK225 | API ALARM SYSTEMS | 6601 SANTA MONICA BL | RGA LUST | Lower | 2160, 0.409, SSW |
| AK226 | LIGHTING STRIKES INC | 6601 SANTA MONICA BL | LUST, HIST CORTESE | Lower | 2160, 0.409, SSW |
| 227 | HOLLYWOOD TRANSMISSI | 6445 SANTA MONICA | CPS-SLIC, CERS | Lower | 2185, 0.414, South |
| AL228 | UNOCAL #6338 | 6760 SUNSET BLVD | LUST, Cortese, HAZNET, CERS, HWTS | Lower | 2254, 0.427, West |
| 229 | HONDA OF HOLLYWOOD | 6522 SANTA MONICA BL | LUST, Cortese, CERS | Lower | 2293, 0.434, South |
| AM230 | ASSET MGMT. (RETAIL | 1300-131 HIGHLAND AV | RGA LUST | Lower | 2334, 0.442, WSW |
| AM231 | ASSET MGMT. (RETAIL | 1300-1314 HIGHLAND A | RGA LUST | Lower | 2334, 0.442, WSW |
| AM232 | ASSET MGMT. (RETAIL | 1300-1314 HIGHLAND A | RGA LUST | Lower | 2334, 0.442, WSW |
| AM233 | ASSET MGMT. (RETAIL | 1300-1314 HIGHLAND A | RGA LUST | Lower | 2334, 0.442, WSW |
| AN234 | MOBIL #18-LA4 | 6301 SANTA MONICA BL | LUST, Cortese, CERS | Lower | 2340, 0.443, SSE |

MAPPED SITES SUMMARY

Target Property Address:
 6450 SUNSET BLVD, 1433 COLE PL & 1424 N WILCOX AVE
 LOS ANGELES, CA 90028

Click on Map ID to see full detail.

| MAP ID | SITE NAME | ADDRESS | DATABASE ACRONYMS | RELATIVE ELEVATION | DIST (ft. & mi.) DIRECTION |
|--------|----------------------|----------------------|---|--------------------|----------------------------|
| AN235 | | 6301 SANTA MONICA BL | CHMIRS | Lower | 2340, 0.443, SSE |
| AN236 | MOBIL OIL CORP #11-L | 6301 SANTA MONICA BL | SWEEPS UST, CA FID UST, CHMIRS | Lower | 2340, 0.443, SSE |
| AN237 | MOBIL #18-LA4 | 6301 SANTA MONICA BL | RGA LUST | Lower | 2340, 0.443, SSE |
| AL238 | GROESBECK CONSTRUCTI | 1522 N HIGHLAND AVE | ENVIROSTOR, HAZNET, HWTS | Lower | 2342, 0.444, West |
| AO239 | UNOCAL #0823 | 1803 CAHUENGA BLVD N | LUST, Cortese, HIST CORTESE, CERS | Higher | 2342, 0.444, North |
| AO240 | UNOCAL #0823 | 1803 CAHUENGA BLVD N | RGA LUST | Higher | 2342, 0.444, North |
| AO241 | UNOCAL #0823 | 1803 CAHUENGA BLVD N | RGA LUST | Higher | 2342, 0.444, North |
| AM242 | ASSET MGMT. (RETAIL | 13001314 HIGHLAND AV | HIST CORTESE | Lower | 2349, 0.445, WSW |
| AN243 | EPISCOPAL SCHOOL OF | 6325 & 6331 - 6363 S | ENVIROSTOR, VCP | Lower | 2355, 0.446, SSE |
| AL244 | CHEVRON #9-9377 | 1459 HIGHLAND AVE | LUST, Cortese, HIST CORTESE, CERS | Lower | 2361, 0.447, West |
| AJ245 | FORMER PACIFIC TITLE | 6350 SANTA MONICA BO | CPS-SLIC, CERS | Lower | 2374, 0.450, SSE |
| AJ246 | PACIFIC TITLE MIRAGE | 6350 SANTA MONICA BL | RCRA-SQG, BROWNFIELDS, EMI, CERS | Lower | 2374, 0.450, SSE |
| AM247 | ASSET MGMT. (RETAIL | 1300-1314 HIGHLAND A | LUST, Cortese, ENF, CERS | Lower | 2395, 0.454, WSW |
| 248 | HIGHLAND APARTMENTS | 1411 HIGHLAND AVE N | LUST, Cortese, CERS | Lower | 2445, 0.463, West |
| AP249 | AVA HOLLYWOOD | 6648, 6650 W. LEXING | ENVIROSTOR, VCP | Lower | 2473, 0.468, SSW |
| 250 | | 1575 GOWER STREET | CHMIRS | Higher | 2481, 0.470, ENE |
| AN251 | | 6300 SANTA MONICA BO | CHMIRS | Lower | 2530, 0.479, SSE |
| AQ252 | EASTMAN KODAK COMPAN | 6677 SANTA MONICA | HIST CORTESE | Lower | 2587, 0.490, SW |
| AQ253 | EASTMAN KODAK COMPAN | 6677 SANTA MONICA BL | RGA LUST | Lower | 2587, 0.490, SW |
| AQ254 | EASTMAN KODAK COMPAN | 6677 SANTA MONICA BL | RGA LUST | Lower | 2587, 0.490, SW |
| AQ255 | EASTMAN KODAK COMPAN | 6677 SANTA MONICA BL | RGA LUST | Lower | 2587, 0.490, SW |
| AQ256 | EASTMAN KODAK COMPAN | 6677 SANTA MONICA BL | LUST | Lower | 2587, 0.490, SW |
| AP257 | PRODUCERS & QUANTITY | 6660 SANTA MONICA BO | ENVIROSTOR | Lower | 2603, 0.493, SSW |
| AM258 | MASSACHI CHEVRON | 1255 HIGHLAND AVE N | LUST, Cortese, CERS | Lower | 2621, 0.496, WSW |
| 259 | | 6600 ELEANOR AVE | CHMIRS | Lower | 2682, 0.508, SSW |
| AQ260 | AL SAL #2 | 6678 SANTA MONICA BL | LUST, Cortese, HIST CORTESE, CERS | Lower | 2789, 0.528, SSW |
| 261 | KODAK HOLLYWOOD CAMP | 6700 SANTA MONICA BO | ENVIROSTOR, LUST, VCP, DEED, Cortese, CERS | Lower | 2922, 0.553, SW |
| 262 | HOLLYWOOD ST MAINTEN | 6640 ROMAINE ST | LUST, HIST UST, Cortese, HIST CORTESE, CERS | Lower | 2998, 0.568, SSW |
| AR263 | VINE AUTO PROTECH | 1000 VINE ST N | LUST, Cortese, HIST CORTESE, CERS | Lower | 3016, 0.571, SSE |
| 264 | CHEVRON #9-0458 | 1934 CAHUENGA BLVD | LUST, Cortese, CERS | Higher | 3055, 0.579, North |
| AS265 | HOSEP BAJAKAJIAN | 6230 FRANKLIN AVE | LUST, CERS HAZ WASTE, HIST UST, CERS TANKS,... | Higher | 3088, 0.585, NNE |
| AS266 | | EXXON/ 6230 FRANKLIN | CHMIRS | Higher | 3088, 0.585, NNE |
| AS267 | MOBIL STATION #11-HX | 6230 FRANKLIN AVE | SWEEPS UST, CA FID UST, CHMIRS | Higher | 3088, 0.585, NNE |
| 268 | SANTA MONICA HOLDING | 6150 SANTA MONICA BL | ENVIROSTOR, LA Co. Site Mitigation | Lower | 3137, 0.594, SE |
| AT269 | SHELL STATION/AL-SAL | 6115 SANTA MONICA BL | LUST, Cortese | Lower | 3164, 0.599, SE |
| AU270 | CONSOLIDATED FILM IN | 959 SEWARD | LUST, CPS-SLIC, Cortese, HAZNET, WDR, CIWQS, CERS,... | Lower | 3176, 0.602, SSW |
| AU271 | | 959- NORTH SEWARD ST | CHMIRS | Lower | 3176, 0.602, SSW |
| AU272 | CONSOLIDATED FILM IN | 959 N SEWARD ST | CHMIRS, HAZMAT | Lower | 3176, 0.602, SSW |
| AR273 | | 6158 ROMAINE ST. | CHMIRS | Lower | 3187, 0.604, SSE |

MAPPED SITES SUMMARY

Target Property Address:
 6450 SUNSET BLVD, 1433 COLE PL & 1424 N WILCOX AVE
 LOS ANGELES, CA 90028

Click on Map ID to see full detail.

| MAP ID | SITE NAME | ADDRESS | DATABASE ACRONYMS | RELATIVE ELEVATION | DIST (ft. & mi.) DIRECTION |
|-----------------------|----------------------|----------------------|---|--------------------|----------------------------|
| AV274 | DEL TACO, INC. | 6766 SANTA MONICA BO | LUST, Cortese, HAZMAT, CERS | Lower | 3225, 0.611, SW |
| 275 | HOLLYWOOD CENTER STU | 6650 ROMAINE ST | RCRA-SQG, LUST, SWEEPS UST, HIST UST, CA FID UST,... | Lower | 3257, 0.617, SSW |
| AW276 | MOBIL #11-H50 (FORME | 1840 HIGHLAND AVE N | LUST, Cortese, HIST CORTESE, CERS | Higher | 3267, 0.619, NW |
| 277 | VINE STREET ELEMENTA | 955 NORTH VINE STREE | ENVIROSTOR, SCH | Lower | 3286, 0.622, SSE |
| AS278 | CHEVRON #9-0880 | 6201 FRANKLIN AVE S | LUST, Cortese, CERS | Higher | 3335, 0.632, NNE |
| AW279 | | 1900 NORTH HIGHLAND | CHMIRS | Higher | 3352, 0.635, NNW |
| 280 | | 1439 TAMARIND AVE | CHMIRS | Lower | 3361, 0.637, East |
| AT281 | AMBASSADOR CAR WASH | 6061 SANTA MONICA BL | LUST, Cortese, ENF, HIST CORTESE, CERS | Lower | 3370, 0.638, SE |
| 282 | CREST NATIONAL OPTIC | 6721 ROMAINE STREET | ENVIROSTOR, LOS ANGELES CO. HMS, HAZMAT | Lower | 3371, 0.638, SSW |
| AV283 | MOBIL OIL CORP | 1051 N HIGHLAND AVE | SWEEPS UST, HIST UST, CHMIRS | Lower | 3379, 0.640, SW |
| AV284 | MOBIL #18-LTE | 1051 HIGHLAND AVE N | LUST, Cortese, CERS | Lower | 3379, 0.640, SW |
| 285 | COMMERCIAL PROPERTY | 1127 MANSFIELD AVE N | LUST, Cortese, CERS | Lower | 3438, 0.651, SW |
| 286 | SANTA MONICA/VINE PR | GORDON ST/LEXINGTON | ENVIROSTOR, SCH | Lower | 3456, 0.655, ESE |
| AX287 | ARCO #1057 | 6100 FRANKLIN AVE | LUST, Cortese | Higher | 3495, 0.662, NE |
| AX288 | CHARLIE MUSSALLI | 6100 FRANKLIN AVE | HIST UST, CHMIRS | Higher | 3495, 0.662, NE |
| 289 | SUPREME ROOFING CO., | 1015 GOWER ST N | LUST, Cortese | Lower | 3550, 0.672, SE |
| 290 | CELEBRITY CAR WASH | 901 VINE ST. N. | LUST, Cortese, CERS | Lower | 3606, 0.683, SSE |
| 291 | | 2029 NORTH IVAR AVEN | CHMIRS | Higher | 3625, 0.687, North |
| AY292 | | 5901 WEST SUNSET BLV | CHMIRS | Higher | 3658, 0.693, East |
| 293 | PROFESSIONAL TIRE AN | 6921 SANTA MONICA BL | RCRA-SQG, LUST, FINDS, ECHO, Cortese, HAZNET, HIST... | Lower | 3677, 0.696, SW |
| 294 | SANTA MONICA/VINE PR | GORDON ST/LEXINGTON | ENVIROSTOR, SCH | Lower | 3725, 0.705, ESE |
| 295 | | 6776 MILNER RD | CHMIRS | Higher | 3845, 0.728, NNW |
| AY296 | EXXONMOBIL OIL CORPO | 5857 SUNSET BLVD | LUST, HIST UST, Cortese, HAZNET, CERS, HWTS | Higher | 3846, 0.728, East |
| AY297 | | 5857 W. SUNSET BLVD | CHMIRS | Higher | 3846, 0.728, East |
| AY298 | | 5857 WEST SUNSET BLV | CHMIRS | Higher | 3846, 0.728, East |
| AZ299 | | 1958 GOWER | CHMIRS | Higher | 3859, 0.731, NE |
| AZ300 | TOSCO S.S. #0942 | 6051 FRANKLIN AVE | LUST, Cortese, CERS | Higher | 3873, 0.734, NE |
| AZ301 | FRANKLIN 76 | 6051 FRANKLIN AVE | LUST, Cortese, CERS | Higher | 3873, 0.734, NE |
| BA302 | DUNN HARRIS PAINTS | 960 HIGHLAND AVE N | LUST, Cortese, CERS | Lower | 3885, 0.736, SW |
| BB303 | IRON MOUNTAIN PROPER | 1006 MANSFIELD AVE N | LUST, Cortese, HIST CORTESE, CERS | Lower | 3914, 0.741, SW |
| 304 | SANTA MONICA NEW PRI | SANTA MONICA BLVD/GO | ENVIROSTOR, SCH | Lower | 3915, 0.741, ESE |
| 305 | | 2003 VISTA DEL MAR, | CHMIRS | Higher | 3923, 0.743, NNE |
| BA306 | AMERICAN LINEN | 900 HIGHLAND AVE N | LUST, SWEEPS UST, HIST UST, CA FID UST, Cortese,... | Lower | 3990, 0.756, SSW |
| BC307 | | 7100 WEST SUNSET BLV | CHMIRS | Higher | 4009, 0.759, West |
| BB308 | | 1015 N MANSFIELD AVE | CHMIRS | Lower | 4024, 0.762, SW |
| BC309 | | 7100 W. SUNSET BL | CHMIRS | Lower | 4113, 0.779, West |
| BC310 | MOBIL 18-HYH | 7100 SUNSET BLVD W. | LUST, HIST UST, Cortese, CERS | Lower | 4113, 0.779, West |
| 311 | | 5987 FRANKLIN AVE | CHMIRS | Higher | 4139, 0.784, NE |
| 312 | FIRE STATION #82 | 1800 BRONSON AVE N | LUST, Cortese, CERS | Higher | 4174, 0.791, ENE |

MAPPED SITES SUMMARY

Target Property Address:
6450 SUNSET BLVD, 1433 COLE PL & 1424 N WILCOX AVE
LOS ANGELES, CA 90028

Click on Map ID to see full detail.

| MAP ID | SITE NAME | ADDRESS | DATABASE ACRONYMS | RELATIVE ELEVATION | DIST (ft. & mi.) DIRECTION |
|--------|----------------------|----------------------|---|--------------------|----------------------------|
| BD313 | LAYOS TRUST | 901 HIGHLAND N. | LUST, Cortese, CERS | Lower | 4198, 0.795, SSW |
| BE314 | PHYL RICH INTL | 1000 N ORANGE DR | RCRA-SQG, ENVIROSTOR, CPS-SLIC, EMI, CIWQS | Lower | 4225, 0.800, SW |
| BF315 | | 1956 BEACHWOOD | CHMIRS | Higher | 4251, 0.805, NE |
| BG316 | HOLLYWOOD MAINTENANC | 6014 WARING AVE | LUST, Cortese, HIST CORTESE, CERS | Lower | 4259, 0.807, South |
| 317 | | 1154 N LA BREA AVE | CHMIRS | Lower | 4272, 0.809, WSW |
| 318 | | 2064 N. ARGYLE AVE | CHMIRS | Higher | 4281, 0.811, NNE |
| BG319 | REN-MAR STUDIOS | 761 CAHUENGA BLVD N | LUST, Cortese, HIST CORTESE, CERS | Lower | 4310, 0.816, South |
| 320 | | 2049 VISTA DEL MAR | CHMIRS | Higher | 4312, 0.817, NNE |
| BH321 | VELING PLATING COMPA | 763 N SEWARD | ENVIROSTOR, EMI | Lower | 4316, 0.817, South |
| BH322 | VELING PLATING COMPA | 763 SEWARD ST | CHMIRS, LA Co. Site Mitigation | Lower | 4316, 0.817, South |
| BH323 | VEILING PLATING | 755 SEWARD STREET/AS | ENVIROSTOR, VCP, DEED | Lower | 4323, 0.819, South |
| BE324 | HIGHLAND PLATING COM | 1001 N ORANGE DR | SWEEPS UST, CA FID UST, CHMIRS, EMI, WDS, CERS | Lower | 4325, 0.819, SW |
| BE325 | HIGHLAND PLATING CO. | 1001 N. ORANGE DRIVE | ENVIROSTOR | Lower | 4325, 0.819, SW |
| BE326 | | 1001 N. ORANGE DRIVE | CHMIRS | Lower | 4325, 0.819, SW |
| BD327 | V & R AUTO REPAIR | 859 HIGHLAND AVE N | LUST, Cortese, ENF, HIST CORTESE, CERS | Lower | 4350, 0.824, SSW |
| 328 | CENTRAL LOS ANGELES | SUNSET/VAN NESS AVEN | ENVIROSTOR, SCH | Higher | 4420, 0.837, East |
| 329 | | 860 NORTH GOWER STRE | CHMIRS | Lower | 4433, 0.840, SSE |
| BF330 | | 1973 NORTH CHEREMOYA | CHMIRS | Higher | 4529, 0.858, NE |
| 331 | | 2151 ALCYONA DRIVE | CHMIRS | Higher | 4564, 0.864, NNE |
| BI332 | ESSEX MONARCH SITE | 7113 & 7119 SANTA MO | ENVIROSTOR, VCP | Lower | 4650, 0.881, WSW |
| 333 | | 7176 WEST SUNSET BLV | CHMIRS | Lower | 4692, 0.889, West |
| 334 | | 951 NORTH SYCAMORE A | CHMIRS | Lower | 4706, 0.891, SW |
| 335 | | 2125 ROCKLEDGE ROAD | CHMIRS | Higher | 4712, 0.892, NNW |
| 336 | | 1845 CANYON DR | CHMIRS | Higher | 4717, 0.893, ENE |
| BJ337 | ARCO #1247 | 5777 HOLLYWOOD BLVD | LUST, CHMIRS, HIST CORTESE, CERS | Higher | 4759, 0.901, ENE |
| BJ338 | ARCO #1247 | 5777 HOLLYWOOD BLVD | LUST, Cortese | Higher | 4759, 0.901, ENE |
| 339 | SANTA MONICA/VINE PR | FOUNTAIN AVE/VAN NES | ENVIROSTOR, SCH | Lower | 4779, 0.905, ESE |
| BI340 | SL WEST HOLLYWOOD LL | 7118 W SANTA MONICA | LUST, Cortese, LOS ANGELES CO. HMS, CERS | Lower | 4797, 0.909, WSW |
| BK341 | TEXACO/HOLLYWOOD SMO | 5900 MELROSE AVE | LUST, Cortese, HIST CORTESE, CERS | Lower | 4926, 0.933, South |
| 342 | | 5800 SANTA MONICA BL | CHMIRS | Lower | 4956, 0.939, ESE |
| BK343 | SHELL (FORMER) | 5870 MELROSE AVE | LUST, Cortese | Lower | 4972, 0.942, South |
| BL344 | WEHO DOMAIN LLC | 7141 SANTA MONICA BL | LUST, SWEEPS UST, Cortese, HAZNET, HIST CORTESE,... | Lower | 4985, 0.944, WSW |
| BL345 | FAITH PLATING | 7141 AND 7155 SANTA | ENVIROSTOR, VCP, NON-CASE INFO | Lower | 4992, 0.945, WSW |
| BM346 | BOBS CLEANERS | 5823 FRANKLIN AVE | RCRA-SQG, ENVIROSTOR, FINDS, ECHO, DRYCLEANERS,... | Higher | 5017, 0.950, ENE |
| BM347 | | 5825 W. FRANKLIN AVE | CHMIRS | Higher | 5026, 0.952, NE |
| 348 | HOLLYWOOD AUTO SERVI | 655 ROSSMORE AVE N | LUST, Cortese, HIST CORTESE, CERS | Lower | 5036, 0.954, SSE |
| 349 | MELROSE ROSSMORE SHO | 5782-5788 MELROSE AV | LUST, Cortese | Lower | 5059, 0.958, SSE |
| BN350 | KHACHADOR SHNORHAVOR | 5700 HOLLYWOOD BLVD | HIST UST, CHMIRS | Higher | 5140, 0.973, ENE |
| BN351 | CIRCLE K STORE 22111 | 5700 HOLLYWOOD BLVD | LUST, Cortese, HAZNET, HIST CORTESE, CERS, HWTS | Higher | 5140, 0.973, ENE |

MAPPED SITES SUMMARY

Target Property Address:
 6450 SUNSET BLVD, 1433 COLE PL & 1424 N WILCOX AVE
 LOS ANGELES, CA 90028

Click on Map ID to see full detail.

| MAP ID | SITE NAME | ADDRESS | DATABASE ACRONYMS | RELATIVE ELEVATION | DIST (ft. & mi.) DIRECTION |
|---------------------|----------------------|----------------------|-----------------------------------|--------------------|----------------------------|
| 352 | | 2274 LA GRANADA | CHMIRS | Higher | 5165, 0.978, North |
| 353 | EQUILON ENTERPRISES | 5657 SUNSET BLVD | LUST, FINDS, ECHO, Cortese, CERS | Higher | 5198, 0.984, East |
| 354 | LOS ANGELES GAS AND | N FORMOSE AVE BTWN R | EDR MGP | Lower | 5211, 0.987, WSW |
| 355 | | 6930 LA PRESA DRIVE | CHMIRS | Higher | 5224, 0.989, NW |
| 356 | SANTA MONICA BLVD EL | 1022 VAN NESS AVE N | LUST, Cortese, HIST CORTESE, CERS | Lower | 5245, 0.993, ESE |
| 357 | | 2150 NORTH BEACHWOOD | CHMIRS | Higher | 5266, 0.997, NNE |

EXECUTIVE SUMMARY

TARGET PROPERTY SEARCH RESULTS

The target property was identified in the following records. For more information on this property see page 9 of the attached EDR Radius Map report:

| Site | Database(s) | EPA ID |
|---|---|--------------|
| 1X CHEVRON U S A 6450 SUNSET BLVD LOS ANGELES, CA 90028 | HAZNET GEPaid: CAC000515584 HWTS | N/A |
| MAEDA HERB & ASSOCIA 6450 SUNSET BLVD LOS ANGELES, CA 90028 | EDR Hist Auto | N/A |
| STAPLES THE OFFICE S 6450 W SUNSET BLVD HOLLYWOOD, CA 90028 | RCRA NonGen / NLR EPA ID:: CAL000390755 | CAL000390755 |
| 1X CHEVRON U S A #9- 6450 SUNSET BLVD LOS ANGELES, CA 92680 | HWTS | N/A |
| 99625 6450 W SUNSET BLVD LOS ANGELES, CA 90028 | HIST UST Facility Id: 00000063225 | N/A |
| STAPLES THE OFFICE S 6450 SUNSET BLVD HOLLYWOOD, CA 90028 | FINDS Registry ID:: 110065411414 ECHO Registry ID: 110065411414 | N/A |
| STAPLES THE OFFICE S 6450 W SUNSET BLVD HOLLYWOOD, CA 90028 | CERS HAZ WASTE SWEEPS UST Comp Number: 3792 HIST UST CA FID UST Facility Id: 19013299 Status: I HAZNET GEPaid: CAL000390755 HWTS | N/A |
| WILCOX HOLLYWOOD LLC 1424-1433 COLE RD HOLLYWOOD, CA 90028 | HAZNET GEPaid: CAC002608100 HWTS | N/A |

EXECUTIVE SUMMARY

DATABASES WITH NO MAPPED SITES

No mapped sites were found in EDR's search of available ("reasonably ascertainable ") government records either on the target property or within the search radius around the target property for the following databases:

STANDARD ENVIRONMENTAL RECORDS

Federal NPL site list

NPL..... National Priority List
Proposed NPL..... Proposed National Priority List Sites
NPL LIENS..... Federal Superfund Liens

Federal Delisted NPL site list

Delisted NPL..... National Priority List Deletions

Federal CERCLIS list

FEDERAL FACILITY..... Federal Facility Site Information listing
SEMS..... Superfund Enterprise Management System

Federal CERCLIS NFRAP site list

SEMS-ARCHIVE..... Superfund Enterprise Management System Archive

Federal RCRA CORRACTS facilities list

CORRACTS..... Corrective Action Report

Federal RCRA non-CORRACTS TSD facilities list

RCRA-TSDF..... RCRA - Treatment, Storage and Disposal

Federal RCRA generators list

RCRA-VSQG..... RCRA - Very Small Quantity Generators (Formerly Conditionally Exempt Small Quantity Generators)

Federal institutional controls / engineering controls registries

LUCIS..... Land Use Control Information System
US ENG CONTROLS..... Engineering Controls Sites List
US INST CONTROLS..... Institutional Controls Sites List

Federal ERNS list

ERNS..... Emergency Response Notification System

State- and tribal - equivalent NPL

RESPONSE..... State Response Sites

EXECUTIVE SUMMARY

State and tribal landfill and/or solid waste disposal site lists

SWF/LF..... Solid Waste Information System

State and tribal leaking storage tank lists

INDIAN LUST..... Leaking Underground Storage Tanks on Indian Land

State and tribal registered storage tank lists

FEMA UST..... Underground Storage Tank Listing

INDIAN UST..... Underground Storage Tanks on Indian Land

State and tribal voluntary cleanup sites

INDIAN VCP..... Voluntary Cleanup Priority Listing

ADDITIONAL ENVIRONMENTAL RECORDS

Local Brownfield lists

US BROWNFIELDS..... A Listing of Brownfields Sites

Local Lists of Landfill / Solid Waste Disposal Sites

WMUDS/SWAT..... Waste Management Unit Database

SWRCY..... Recycler Database

HAULERS..... Registered Waste Tire Haulers Listing

INDIAN ODI..... Report on the Status of Open Dumps on Indian Lands

DEBRIS REGION 9..... Torres Martinez Reservation Illegal Dump Site Locations

ODI..... Open Dump Inventory

IHS OPEN DUMPS..... Open Dumps on Indian Land

Local Lists of Hazardous waste / Contaminated Sites

US HIST CDL..... Delisted National Clandestine Laboratory Register

AOCONCERN..... Key Areas of Concerns in Los Angeles County

HIST Cal-Sites..... Historical Calsites Database

SCH..... School Property Evaluation Program

CDL..... Clandestine Drug Labs

Toxic Pits..... Toxic Pits Cleanup Act Sites

US CDL..... National Clandestine Laboratory Register

PFAS..... PFAS Contamination Site Location Listing

Local Land Records

LIENS..... Environmental Liens Listing

LIENS 2..... CERCLA Lien Information

DEED..... Deed Restriction Listing

Records of Emergency Release Reports

HMIRS..... Hazardous Materials Information Reporting System

EXECUTIVE SUMMARY

LDS..... Land Disposal Sites Listing
MCS..... Military Cleanup Sites Listing

Other Ascertainable Records

FUDS..... Formerly Used Defense Sites
DOD..... Department of Defense Sites
SCRD DRYCLEANERS..... State Coalition for Remediation of Drycleaners Listing
US FIN ASSUR..... Financial Assurance Information
EPA WATCH LIST..... EPA WATCH LIST
2020 COR ACTION..... 2020 Corrective Action Program List
TSCA..... Toxic Substances Control Act
TRIS..... Toxic Chemical Release Inventory System
SSTS..... Section 7 Tracking Systems
ROD..... Records Of Decision
RMP..... Risk Management Plans
RAATS..... RCRA Administrative Action Tracking System
PRP..... Potentially Responsible Parties
PADS..... PCB Activity Database System
ICIS..... Integrated Compliance Information System
FTTS..... FIFRA/ TSCA Tracking System - FIFRA (Federal Insecticide, Fungicide, & Rodenticide Act)/TSCA (Toxic Substances Control Act)
MLTS..... Material Licensing Tracking System
COAL ASH DOE..... Steam-Electric Plant Operation Data
COAL ASH EPA..... Coal Combustion Residues Surface Impoundments List
PCB TRANSFORMER..... PCB Transformer Registration Database
RADINFO..... Radiation Information Database
HIST FTTS..... FIFRA/TSCA Tracking System Administrative Case Listing
DOT OPS..... Incident and Accident Data
CONSENT..... Superfund (CERCLA) Consent Decrees
INDIAN RESERV..... Indian Reservations
FUSRAP..... Formerly Utilized Sites Remedial Action Program
UMTRA..... Uranium Mill Tailings Sites
LEAD SMELTERS..... Lead Smelter Sites
US AIRS..... Aerometric Information Retrieval System Facility Subsystem
US MINES..... Mines Master Index File
ABANDONED MINES..... Abandoned Mines
DOCKET HWC..... Hazardous Waste Compliance Docket Listing
UXO..... Unexploded Ordnance Sites
FUELS PROGRAM..... EPA Fuels Program Registered Listing
CA BOND EXP. PLAN..... Bond Expenditure Plan
CUPA Listings..... CUPA Resources List
DRYCLEANERS..... Cleaner Facilities
EMI..... Emissions Inventory Data
ENF..... Enforcement Action Listing
Financial Assurance..... Financial Assurance Information Listing
ICE..... ICE
LOS ANGELES CO. HMS..... HMS: Street Number List
HWP..... EnviroStor Permitted Facilities Listing
HWT..... Registered Hazardous Waste Transporter Database
MINES..... Mines Site Location Listing
MWMP..... Medical Waste Management Program Listing
NPDES..... NPDES Permits Listing
PEST LIC..... Pesticide Regulation Licenses Listing
PROC..... Certified Processors Database

EXECUTIVE SUMMARY

| | |
|---------------------------------|--|
| Notify 65..... | Proposition 65 Records |
| LA Co. Site Mitigation..... | Site Mitigation List |
| UIC..... | UIC Listing |
| UIC GEO..... | UIC GEO (GEOTRACKER) |
| WASTEWATER PITS..... | Oil Wastewater Pits Listing |
| WDS..... | Waste Discharge System |
| WIP..... | Well Investigation Program Case List |
| MILITARY PRIV SITES..... | MILITARY PRIV SITES (GEOTRACKER) |
| PROJECT..... | PROJECT (GEOTRACKER) |
| WDR..... | Waste Discharge Requirements Listing |
| CIWQS..... | California Integrated Water Quality System |
| CERS..... | CERS |
| NON-CASE INFO..... | NON-CASE INFO (GEOTRACKER) |
| OTHER OIL GAS..... | OTHER OIL & GAS (GEOTRACKER) |
| PROD WATER PONDS..... | PROD WATER PONDS (GEOTRACKER) |
| SAMPLING POINT..... | SAMPLING POINT (GEOTRACKER) |
| WELL STIM PROJ..... | Well Stimulation Project (GEOTRACKER) |
| MINES MRDS..... | Mineral Resources Data System |
| LOS ANGELES CO LF METHANES..... | Methane Producing Landfills |

EDR RECOVERED GOVERNMENT ARCHIVES

Exclusive Recovered Govt. Archives

RGA LF..... Recovered Government Archive Solid Waste Facilities List

SURROUNDING SITES: SEARCH RESULTS

Surrounding sites were identified in the following databases.

Elevations have been determined from the USGS Digital Elevation Model and should be evaluated on a relative (not an absolute) basis. Relative elevation information between sites of close proximity should be field verified. Sites with an elevation equal to or higher than the target property have been differentiated below from sites with an elevation lower than the target property.

Page numbers and map identification numbers refer to the EDR Radius Map report where detailed data on individual sites can be reviewed.

Sites listed in ***bold italics*** are in multiple databases.

Unmappable (orphan) sites are not considered in the foregoing analysis.

STANDARD ENVIRONMENTAL RECORDS

Federal RCRA generators list

RCRA-LQG: RCRAInfo is EPA's comprehensive information system, providing access to data supporting the Resource Conservation and Recovery Act (RCRA) of 1976 and the Hazardous and Solid Waste Amendments (HSWA) of 1984. The database includes selective information on sites which generate, transport, store, treat and/or dispose of hazardous waste as defined by the Resource Conservation and Recovery Act (RCRA). Large quantity generators (LQGs) generate over 1,000 kilograms (kg) of hazardous waste, or over 1 kg of acutely hazardous waste per month.

A review of the RCRA-LQG list, as provided by EDR, and dated 03/23/2020 has revealed that there are 2

EXECUTIVE SUMMARY

RCRA-LQG sites within approximately 0.25 miles of the target property.

| <u>Equal/Higher Elevation</u> | <u>Address</u> | <u>Direction / Distance</u> | <u>Map ID</u> | <u>Page</u> |
|--|-----------------------|---------------------------------|---------------|-------------|
| SELMA AVE ELEMENTARY EPA ID:: CAR000197244 | 6611 SELMA AVE | NW 1/8 - 1/4 (0.250 mi.) | AG202 | 310 |

| <u>Lower Elevation</u> | <u>Address</u> | <u>Direction / Distance</u> | <u>Map ID</u> | <u>Page</u> |
|--|---------------------|--------------------------------|---------------|-------------|
| SUNSET AND VINE TOWE EPA ID:: CAR000186205 | 1480 VINE ST | E 1/8 - 1/4 (0.225 mi.) | AC186 | 271 |

RCRA-SQG: RCRAInfo is EPA's comprehensive information system, providing access to data supporting the Resource Conservation and Recovery Act (RCRA) of 1976 and the Hazardous and Solid Waste Amendments (HSWA) of 1984. The database includes selective information on sites which generate, transport, store, treat and/or dispose of hazardous waste as defined by the Resource Conservation and Recovery Act (RCRA). Small quantity generators (SQGs) generate between 100 kg and 1,000 kg of hazardous waste per month.

A review of the RCRA-SQG list, as provided by EDR, and dated 03/23/2020 has revealed that there are 18 RCRA-SQG sites within approximately 0.25 miles of the target property.

| <u>Equal/Higher Elevation</u> | <u>Address</u> | <u>Direction / Distance</u> | <u>Map ID</u> | <u>Page</u> |
|--|-----------------------------|----------------------------------|---------------|-------------|
| HOLLYWOOD MERCEDES B EPA ID:: CAD981689003 | 6465 SUNSET BLVD | N 0 - 1/8 (0.012 mi.) | A12 | 24 |
| GRAPHICS HILLSIDE EPA ID:: CAD981974058 | 6464 W SUNSET BLVD S | W 0 - 1/8 (0.024 mi.) | A18 | 32 |
| CERTIFIED PRINTERS EPA ID:: CA0000877191 | 1525 CAHUENGA BLVD | NNE 0 - 1/8 (0.081 mi.) | H54 | 120 |
| COPY MASTER EPA ID:: CAD982475980 | 1553 N CALAENGA BLVD | NNE 0 - 1/8 (0.083 mi.) | H64 | 134 |
| HOLLYWOOD PRINTWORKS EPA ID:: CAD982348229 | 6613 SUNSET BLVD | WNW 1/8 - 1/4 (0.159 mi.) | S133 | 193 |
| PRESTIGE AUTO BODY EPA ID:: CAD982005035 | 6567 SELMA AVE | NW 1/8 - 1/4 (0.184 mi.) | Y150 | 205 |
| RAGING FINGERS EPA ID:: CAD982401689 | 6301 SUNSET BLVD #10 | E 1/8 - 1/4 (0.212 mi.) | AC166 | 254 |
| COPYMAT EPA ID:: CAD982488686 | 6301 SUNSET BLVD STE | E 1/8 - 1/4 (0.212 mi.) | AC167 | 256 |
| LA HOLLYWOOD REGIONA EPA ID:: CAD981986599 | 1623 IVAR AVE | NNE 1/8 - 1/4 (0.216 mi.) | AA172 | 263 |

| <u>Lower Elevation</u> | <u>Address</u> | <u>Direction / Distance</u> | <u>Map ID</u> | <u>Page</u> |
|--|-----------------------------|--------------------------------|---------------|-------------|
| LA JUVENILE BUILDING EPA ID:: CAD981989296 | 1401 N WILCOX AVE | SSW 0 - 1/8 (0.021 mi.) | B14 | 29 |
| LA HOLLYWOOD POLICE EPA ID:: CAD981988637 | 1414 N HUDSON AVE | SW 0 - 1/8 (0.028 mi.) | B24 | 60 |
| LA HOLLYWOOD POLICE EPA ID:: CAD981989239 | 1358 N WILCOX AVE | S 0 - 1/8 (0.070 mi.) | G40 | 86 |
| LA FIRE STATION 27 | 1335 N CAHUENGA BLVD | SSE 0 - 1/8 (0.086 mi.) | J68 | 137 |

EXECUTIVE SUMMARY

| | | | | |
|-----------------------------|--------------------------|----------------------------------|--------------|------------|
| EPA ID:: CAD981962525 | | | | |
| LA CITY FIRE DEPT 27 | 1327 N COLE AVE | SSE 0 - 1/8 (0.096 mi.) | J79 | 146 |
| EPA ID:: CA0000233726 | | | | |
| POST GROUP INC | 6335 HOMEWOOD AVE | SE 1/8 - 1/4 (0.165 mi.) | T140 | 196 |
| EPA ID:: CAR000031906 | | | | |
| LA HOLLYWOOD MUNI BU | 6501 FOUNTAIN AVE | S 1/8 - 1/4 (0.166 mi.) | U141 | 202 |
| EPA ID:: CAD981988199 | | | | |
| ENCORE VIDEO INC | 6344 FOUNTAIN AVE | SSE 1/8 - 1/4 (0.210 mi.) | AB164 | 244 |
| EPA ID:: CAD982523961 | | | | |
| FROMEX ONE HR PHOTO | 1412 VINE ST | ESE 1/8 - 1/4 (0.217 mi.) | V176 | 268 |
| EPA ID:: CAD983644733 | | | | |

State- and tribal - equivalent CERCLIS

ENVIROSTOR: The Department of Toxic Substances Control's (DTSC's) Site Mitigation and Brownfields Reuse Program's (SMBRP's) EnviroStor database identifies sites that have known contamination or sites for which there may be reasons to investigate further. The database includes the following site types: Federal Superfund sites (National Priorities List (NPL)); State Response, including Military Facilities and State Superfund; Voluntary Cleanup; and School sites. EnviroStor provides similar information to the information that was available in CalSites, and provides additional site information, including, but not limited to, identification of formerly-contaminated properties that have been released for reuse, properties where environmental deed restrictions have been recorded to prevent inappropriate land uses, and risk characterization information that is used to assess potential impacts to public health and the environment at contaminated sites.

A review of the ENVIROSTOR list, as provided by EDR, and dated 04/27/2020 has revealed that there are 24 ENVIROSTOR sites within approximately 1 mile of the target property.

| <u>Equal/Higher Elevation</u> | <u>Address</u> | <u>Direction / Distance</u> | <u>Map ID</u> | <u>Page</u> |
|---|-----------------------------|----------------------------------|---------------|-------------|
| CENTRAL LOS ANGELES Facility Id: 19990041 Status: Certified | SUNSET/VAN NESS AVEN | E 1/2 - 1 (0.837 mi.) | 328 | 813 |
| BOBS CLEANERS Facility Id: 19720027 Status: Refer: 1248 Local Agency | 5823 FRANKLIN AVE | ENE 1/2 - 1 (0.950 mi.) | BM346 | 882 |
| <u>Lower Elevation</u> | <u>Address</u> | <u>Direction / Distance</u> | <u>Map ID</u> | <u>Page</u> |
| VINE NEW PRIMARY CEN Facility Id: 19650022 Status: Inactive - Action Required | LA MIRADA AVE/CAHUEN | SSE 1/4 - 1/2 (0.281 mi.) | 207 | 316 |
| SNOW WHITE CLEANERS Facility Id: 60000967 Status: Certified O&M - Land Use Restrictions Only | 1246 NORTH VINE STRE | SE 1/4 - 1/2 (0.294 mi.) | AH208 | 319 |
| BOYLES-SNYDER CO., I Facility Id: 71002430 Status: Refer: Other Agency | 6610 LEXINGTON AVENU | SSW 1/4 - 1/2 (0.340 mi.) | 211 | 329 |
| SANTA MONICA/VINE PR | FOUNTAIN AVENUE/LA M | SE 1/4 - 1/2 (0.404 mi.) | 219 | 341 |

EXECUTIVE SUMMARY

| | | | | |
|---|---------------------------------|----------------------------------|--------------|------------|
| Facility Id: 19880062 Status: Inactive - Withdrawn | | | | |
| GROESBECK CONSTRUCTI | 1522 N HIGHLAND AVE | W 1/4 - 1/2 (0.444 mi.) | AL238 | 376 |
| Facility Id: 71003403 Status: Refer: Other Agency | | | | |
| EPISCOPAL SCHOOL OF | 6325 & 6331 - 6363 S | SSE 1/4 - 1/2 (0.446 mi.) | AN243 | 384 |
| Facility Id: 60002485 Status: Inactive - Action Required | | | | |
| AVA HOLLYWOOD | 6648, 6650 W. LEXING | SSW 1/4 - 1/2 (0.468 mi.) | AP249 | 421 |
| Facility Id: 60000422 Status: Certified | | | | |
| PRODUCERS & QUANTITY | 6660 SANTA MONICA BO | SSW 1/4 - 1/2 (0.493 mi.) | AP257 | 434 |
| Facility Id: 71003285 Status: Refer: Other Agency | | | | |
| KODAK HOLLYWOOD CAMP | 6700 SANTA MONICA BO | SW 1/2 - 1 (0.553 mi.) | 261 | 452 |
| Facility Id: 60002229 Status: Certified O&M - Land Use Restrictions Only | | | | |
| SANTA MONICA HOLDING | 6150 SANTA MONICA BL | SE 1/2 - 1 (0.594 mi.) | 268 | 510 |
| Facility Id: 19000032 Status: Refer: 1248 Local Agency | | | | |
| VINE STREET ELEMENTA | 955 NORTH VINE STREE | SSE 1/2 - 1 (0.622 mi.) | 277 | 588 |
| Facility Id: 19820060 Status: No Action Required | | | | |
| CREST NATIONAL OPTIC | 6721 ROMAINE STREET | SSW 1/2 - 1 (0.638 mi.) | 282 | 611 |
| Facility Id: 71003359 Status: No Action Required | | | | |
| SANTA MONICA/VINE PR | GORDON ST/LEXINGTON | ESE 1/2 - 1 (0.655 mi.) | 286 | 625 |
| Facility Id: 19880064 Status: Inactive - Withdrawn | | | | |
| SANTA MONICA/VINE PR | GORDON ST/LEXINGTON | ESE 1/2 - 1 (0.705 mi.) | 294 | 661 |
| Facility Id: 19880063 Status: Inactive - Withdrawn | | | | |
| SANTA MONICA NEW PRI | SANTA MONICA BLVD/GO | ESE 1/2 - 1 (0.741 mi.) | 304 | 724 |
| Facility Id: 19880035 Status: No Further Action | | | | |
| PHYLIRICH INTL | 1000 N ORANGE DR | SW 1/2 - 1 (0.800 mi.) | BE314 | 755 |
| Facility Id: 71003654 Status: Refer: Other Agency | | | | |
| VELING PLATING COMPA | 763 N SEWARD | S 1/2 - 1 (0.817 mi.) | BH321 | 774 |
| Facility Id: 71002389 Status: Refer: Other Agency | | | | |
| VEILING PLATING | 755 SEWARD STREET/AS | S 1/2 - 1 (0.819 mi.) | BH323 | 777 |
| Facility Id: 60000524 Status: Certified O&M - Land Use Restrictions Only | | | | |
| HIGHLAND PLATING CO. | 1001 N. ORANGE DRIVE | SW 1/2 - 1 (0.819 mi.) | BE325 | 797 |
| Facility Id: 71002177 Status: Refer: Other Agency | | | | |
| ESSEX MONARCH SITE | 7113 & 7119 SANTA MO | WSW 1/2 - 1 (0.881 mi.) | BI332 | 822 |
| Facility Id: 60001653 | | | | |

EXECUTIVE SUMMARY

Status: No Further Action

| | | | | |
|--|-----------------------------|--------------------------------|------------|------------|
| SANTA MONICA/VINE PR Facility Id: 19880057 Status: Inactive - Withdrawn | FOUNTAIN AVE/VAN NES | ESE 1/2 - 1 (0.905 mi.) | 339 | 835 |
|--|-----------------------------|--------------------------------|------------|------------|

| | | | | |
|--|----------------------------|--------------------------------|--------------|------------|
| FAITH PLATING Facility Id: 71002584 Facility Id: 60000429 Status: No Action Required Status: Active | 7141 AND 7155 SANTA | WSW 1/2 - 1 (0.945 mi.) | BL345 | 873 |
|--|----------------------------|--------------------------------|--------------|------------|

State and tribal leaking storage tank lists

LUST: Leaking Underground Storage Tank (LUST) Sites included in GeoTracker. GeoTracker is the Water Boards data management system for sites that impact, or have the potential to impact, water quality in California, with emphasis on groundwater.

A review of the LUST list, as provided by EDR, has revealed that there are 15 LUST sites within approximately 0.5 miles of the target property.

| <u>Equal/Higher Elevation</u> | <u>Address</u> | <u>Direction / Distance</u> | <u>Map ID</u> | <u>Page</u> |
|--|-----------------------------|--------------------------------|---------------|-------------|
| SUNSET LANDMARK Database: LUST, Date of Government Version: 05/13/2020 Status: Completed - Case Closed Global Id: T0603757351 | 6525 SUNSET BLVD. | NW 0 - 1/8 (0.075 mi.) | E45 | 106 |
| TEXACO #0374 (FORMER) Database: LUST REG 4, Date of Government Version: 09/07/2004 Database: LUST, Date of Government Version: 05/13/2020 Status: Completed - Case Closed Facility Id: 900280016 Status: Case Closed Global Id: T0603700751 Global ID: T0603700751 | 6409 SUNSET BLVD | ENE 0 - 1/8 (0.081 mi.) | D56 | 122 |
| UNOCAL #0823 Database: LUST REG 4, Date of Government Version: 09/07/2004 Database: LUST, Date of Government Version: 05/13/2020 Status: Completed - Case Closed Facility Id: 900280061 Status: Case Closed Global Id: T0603700756 Global ID: T0603700756 | 1803 CAHUENGA BLVD N | N 1/4 - 1/2 (0.444 mi.) | AO239 | 379 |

| <u>Lower Elevation</u> | <u>Address</u> | <u>Direction / Distance</u> | <u>Map ID</u> | <u>Page</u> |
|---|-----------------------------|--------------------------------|---------------|-------------|
| FIRE STATION #27 Database: LUST REG 4, Date of Government Version: 09/07/2004 Database: LUST, Date of Government Version: 05/13/2020 Status: Completed - Case Closed Facility Id: 900120098 Status: Case Closed Global Id: T0603700508 | 1355 CAHUENGA BLVD N | SSE 0 - 1/8 (0.086 mi.) | J69 | 138 |

EXECUTIVE SUMMARY

Global ID: T0603700508

| | | | | |
|--|------------------------------------|---|---------------------|-------------------|
| <p>ABE'S CAR WASH Database: LUST REG 4, Date of Government Version: 09/07/2004 Database: LUST, Date of Government Version: 05/13/2020 Status: Completed - Case Closed Facility Id: 900460061 Status: Case Closed Global Id: T0603701084 Global ID: T0603701084</p> | <p>6379 SANTA MONICA BL</p> | <p>SSE 1/4 - 1/2 (0.409 mi.)</p> | <p>AJ221</p> | <p>345</p> |
| <p>LIGHTING STRIKES INC Database: LUST REG 4, Date of Government Version: 09/07/2004 Facility Id: 900380043 Status: Case Closed Global ID: T0603700915</p> | <p>6601 SANTA MONICA BL</p> | <p>SSW 1/4 - 1/2 (0.409 mi.)</p> | <p>AK222</p> | <p>348</p> |
| <p>LIGHTING STRIKES INC Database: LUST, Date of Government Version: 05/13/2020 Status: Completed - Case Closed Global Id: T0603700915</p> | <p>6601 SANTA MONICA BL</p> | <p>SSW 1/4 - 1/2 (0.409 mi.)</p> | <p>AK226</p> | <p>352</p> |
| <p>UNOCAL #6338 Database: LUST, Date of Government Version: 05/13/2020 Status: Completed - Case Closed Global Id: T10000005393</p> | <p>6760 SUNSET BLVD</p> | <p>W 1/4 - 1/2 (0.427 mi.)</p> | <p>AL228</p> | <p>355</p> |
| <p>HONDA OF HOLLYWOOD Database: LUST, Date of Government Version: 05/13/2020 Status: Completed - Case Closed Global Id: T10000011279</p> | <p>6522 SANTA MONICA BL</p> | <p>S 1/4 - 1/2 (0.434 mi.)</p> | <p>229</p> | <p>358</p> |
| <p>MOBIL #18-LA4 Database: LUST REG 4, Date of Government Version: 09/07/2004 Database: LUST, Date of Government Version: 05/13/2020 Status: Completed - Case Closed Facility Id: 900380452 Status: Pollution Characterization Global Id: T0603799318 Global ID: T0603799318</p> | <p>6301 SANTA MONICA BL</p> | <p>SSE 1/4 - 1/2 (0.443 mi.)</p> | <p>AN234</p> | <p>363</p> |
| <p>CHEVRON #9-9377 Database: LUST REG 4, Date of Government Version: 09/07/2004 Database: LUST, Date of Government Version: 05/13/2020 Status: Completed - Case Closed Facility Id: 900280025 Status: Case Closed Global Id: T0603700752 Global ID: T0603700752</p> | <p>1459 HIGHLAND AVE</p> | <p>W 1/4 - 1/2 (0.447 mi.)</p> | <p>AL244</p> | <p>387</p> |
| <p>ASSET MGMT. (RETAIL) Database: LUST REG 4, Date of Government Version: 09/07/2004 Database: LUST, Date of Government Version: 05/13/2020 Status: Completed - Case Closed Facility Id: 900280143 Status: Case Closed Global Id: T0603700763 Global ID: T0603700763</p> | <p>1300-1314 HIGHLAND A</p> | <p>WSW 1/4 - 1/2 (0.454 mi.)</p> | <p>AM247</p> | <p>399</p> |
| <p>HIGHLAND APARTMENTS Database: LUST, Date of Government Version: 05/13/2020</p> | <p>1411 HIGHLAND AVE N</p> | <p>W 1/4 - 1/2 (0.463 mi.)</p> | <p>248</p> | <p>418</p> |

EXECUTIVE SUMMARY

Status: Completed - Case Closed
Global Id: T1000006009

EASTMAN KODAK COMPAN 6677 SANTA MONICA BL SW 1/4 - 1/2 (0.490 mi.) AQ256 433
Database: LUST REG 4, Date of Government Version: 09/07/2004
Facility Id: 900380016
Status: Case Closed
Global ID: T0603700912

MASSACHI CHEVRON **1255 HIGHLAND AVE N** **WSW 1/4 - 1/2 (0.496 mi.) AM258 435**
Database: LUST REG 4, Date of Government Version: 09/07/2004
Database: LUST, Date of Government Version: 05/13/2020
Status: Completed - Case Closed
Facility Id: 900380443
Status: Case Closed
Global Id: T0603793039
Global ID: T0603793039

CPS-SLIC: Cleanup Program Sites (CPS; also known as Site Cleanups [SC] and formerly known as Spills, Leaks, Investigations, and Cleanups [SLIC] sites) included in GeoTracker. GeoTracker is the Water Boards data management system for sites that impact, or have the potential to impact, water quality in California, with emphasis on groundwater.

A review of the CPS-SLIC list, as provided by EDR, has revealed that there are 5 CPS-SLIC sites within approximately 0.5 miles of the target property.

| <u>Equal/Higher Elevation</u> | <u>Address</u> | <u>Direction / Distance</u> | <u>Map ID</u> | <u>Page</u> |
|--|-----------------------------|----------------------------------|---------------|-------------|
| BOB SMITH Database: SLIC REG 4, Date of Government Version: 11/17/2004 Database: CPS-SLIC, Date of Government Version: 05/13/2020 Facility Status: Completed - Case Closed Global Id: SL204CC2367 Facility Status: No further action required | 1750 N CAHUENGA | NNE 1/4 - 1/2 (0.353 mi.) | 212 | 330 |
| Lower Elevation | Address | Direction / Distance | Map ID | Page |
| PARAGON CLEANERS Database: CPS-SLIC, Date of Government Version: 05/13/2020 Facility Status: Open - Assessment & Interim Remedial Action Global Id: SL0603766574 | 1310 VINE STREET | SE 1/4 - 1/2 (0.255 mi.) | 204 | 312 |
| FOUNTAIN-VINE PLAZA Database: CPS-SLIC, Date of Government Version: 05/13/2020 Facility Status: Completed - Case Closed Global Id: SL0603734628 | 1253 NORTH VINE STRE | SE 1/4 - 1/2 (0.274 mi.) | AH205 | 313 |
| HOLLYWOOD TRANSMISSI Database: SLIC REG 4, Date of Government Version: 11/17/2004 Database: CPS-SLIC, Date of Government Version: 05/13/2020 Facility Status: Completed - Case Closed Global Id: SL204BY2364 Facility Status: No further action required | 6445 SANTA MONICA | S 1/4 - 1/2 (0.414 mi.) | 227 | 354 |
| FORMER PACIFIC TITLE Database: CPS-SLIC, Date of Government Version: 05/13/2020 Facility Status: Open - Eligible for Closure | 6350 SANTA MONICA BO | SSE 1/4 - 1/2 (0.450 mi.) | AJ245 | 391 |

EXECUTIVE SUMMARY

Global Id: SL0603786691

State and tribal registered storage tank lists

UST: The Underground Storage Tank database contains registered USTs. USTs are regulated under Subtitle I of the Resource Conservation and Recovery Act (RCRA). The data come from the State Water Resources Control Board's Hazardous Substance Storage Container Database.

A review of the UST list, as provided by EDR, has revealed that there are 35 UST sites within approximately 0.25 miles of the target property.

| <u>Equal/Higher Elevation</u> | <u>Address</u> | <u>Direction / Distance</u> | <u>Map ID</u> | <u>Page</u> |
|---|---------------------------|----------------------------------|---------------|-------------|
| Not reported Database: LOS ANGELES UST, Date of Government Version: 06/01/2019 | 6465 SUNSET BLVD | N 0 - 1/8 (0.012 mi.) | A13 | 29 |
| Not reported Database: LOS ANGELES UST, Date of Government Version: 06/01/2019 | 6500 SUNSET BLVD | WNW 0 - 1/8 (0.056 mi.) | E32 | 67 |
| SUNSET LANDMARK Database: LOS ANGELES UST, Date of Government Version: 06/01/2019 | 6525 SUNSET BLVD | NW 0 - 1/8 (0.075 mi.) | E46 | 109 |
| LAPD - CITY OF LA HO Database: LOS ANGELES UST, Date of Government Version: 06/01/2019 | 1538 N WILCOX ST | N 0 - 1/8 (0.089 mi.) | F73 | 145 |
| Not reported Database: LOS ANGELES UST, Date of Government Version: 06/01/2019 | 1516 N IVAR ST | ENE 0 - 1/8 (0.104 mi.) | K83 | 171 |
| Not reported Database: LOS ANGELES UST, Date of Government Version: 06/01/2019 | 1544 SCHRADER AVE | NW 1/8 - 1/4 (0.130 mi.) | N107 | 179 |
| Not reported Database: LOS ANGELES UST, Date of Government Version: 06/01/2019 | 1600 WILCOX AVE | N 1/8 - 1/4 (0.143 mi.) | M117 | 185 |
| Not reported Database: LOS ANGELES UST, Date of Government Version: 06/01/2019 | 6417 W SELMA AVE | N 1/8 - 1/4 (0.144 mi.) | M121 | 186 |
| MERCEDES-BENZ HOLLYW Database: UST, Date of Government Version: 03/09/2020 Database: LOS ANGELES UST, Date of Government Version: 06/01/2019 Facility Id: 24060 | 6353 W SUNSET BLVD | ENE 1/8 - 1/4 (0.154 mi.) | R131 | 192 |
| Not reported Database: LOS ANGELES UST, Date of Government Version: 06/01/2019 | 1622-24 N WILCOX AVE | N 1/8 - 1/4 (0.177 mi.) | W146 | 204 |
| ENCORE HALL SENIOR A Database: LOS ANGELES UST, Date of Government Version: 06/01/2019 | 1602 N IVAR AVE | NE 1/8 - 1/4 (0.212 mi.) | AA169 | 258 |
| SNYDER VINE Database: LOS ANGELES UST, Date of Government Version: 06/01/2019 | 1601 VINE ST | NE 1/8 - 1/4 (0.248 mi.) | AF201 | 310 |
| <u>Lower Elevation</u> | <u>Address</u> | <u>Direction / Distance</u> | <u>Map ID</u> | <u>Page</u> |
| Not reported Database: LOS ANGELES UST, Date of Government Version: 06/01/2019 | 1433 N COLE PL | 0 - 1/8 (0.000 mi.) | A9 | 24 |
| Not reported Database: LOS ANGELES UST, Date of Government Version: 06/01/2019 | 1416 N WILCOX AVE | SW 0 - 1/8 (0.002 mi.) | A10 | 24 |
| HOLLYWOOD DIV. VEHIC Database: UST, Date of Government Version: 03/09/2020 | 1401 WILCOX AVE | SSW 0 - 1/8 (0.021 mi.) | B16 | 31 |

EXECUTIVE SUMMARY

| | | | | | |
|---|----------------------|---------------------------|-------|-----|--|
| Facility Id: 24939 | | | | | |
| CITY OF LA - GENERAL | 1401 N WILCOX AVE | SSW 0 - 1/8 (0.021 mi.) | B17 | 31 | |
| Database: LOS ANGELES UST, Date of Government Version: 06/01/2019 | | | | | |
| Not reported | 1414 COLE PLACE | SSE 0 - 1/8 (0.027 mi.) | C21 | 43 | |
| Database: LOS ANGELES UST, Date of Government Version: 06/01/2019 | | | | | |
| LAPD - HOLLYWOOD POL | 1414 N HUDSON AVE | SW 0 - 1/8 (0.028 mi.) | B22 | 43 | |
| Database: UST, Date of Government Version: 03/09/2020 | | | | | |
| Database: LOS ANGELES UST, Date of Government Version: 06/01/2019 | | | | | |
| Facility Id: FA0002222 | | | | | |
| Not reported | 1415 N CAHUENGA BLVD | SSE 0 - 1/8 (0.036 mi.) | C25 | 61 | |
| Database: LOS ANGELES UST, Date of Government Version: 06/01/2019 | | | | | |
| LAPD - HOLLYWOOD DIV | 1358 N WILCOX AVE | S 0 - 1/8 (0.070 mi.) | G41 | 88 | |
| Database: UST, Date of Government Version: 03/09/2020 | | | | | |
| Database: LOS ANGELES UST, Date of Government Version: 06/01/2019 | | | | | |
| HOLLYWOOD P.D. STAT. | 1358 WILCOX AVE | S 0 - 1/8 (0.070 mi.) | G43 | 105 | |
| Database: UST, Date of Government Version: 03/09/2020 | | | | | |
| Facility Id: 24804 | | | | | |
| LAFD - FIRE STATION | 1333 N COLE AVE | SSE 0 - 1/8 (0.082 mi.) | C62 | 129 | |
| Database: UST, Date of Government Version: 03/09/2020 | | | | | |
| Database: LOS ANGELES UST, Date of Government Version: 06/01/2019 | | | | | |
| Facility Id: FA0035153 | | | | | |
| LAFD - FIRE STATION | 1355 N CAHUENGA BLVD | SSE 0 - 1/8 (0.086 mi.) | J70 | 143 | |
| Database: LOS ANGELES UST, Date of Government Version: 06/01/2019 | | | | | |
| Not reported | 1338 N WILCOX AVE | S 0 - 1/8 (0.090 mi.) | G74 | 145 | |
| Database: LOS ANGELES UST, Date of Government Version: 06/01/2019 | | | | | |
| LOS ANGELES FIRE STA | 1327 COLE AVE | SSE 0 - 1/8 (0.096 mi.) | J77 | 146 | |
| Database: UST, Date of Government Version: 03/09/2020 | | | | | |
| Facility Id: 24798 | | | | | |
| LAFD - FIRE STATION | 1327 N COLE AVE | SSE 0 - 1/8 (0.096 mi.) | J78 | 146 | |
| Database: UST, Date of Government Version: 03/09/2020 | | | | | |
| Database: LOS ANGELES UST, Date of Government Version: 06/01/2019 | | | | | |
| Facility Id: FA0024417 | | | | | |
| Not reported | 6366 DE LONGPRE AVEN | SE 0 - 1/8 (0.115 mi.) | J97 | 177 | |
| Database: LOS ANGELES UST, Date of Government Version: 06/01/2019 | | | | | |
| Not reported | 1341 CAHUENGA BLVD | SSE 1/8 - 1/4 (0.128 mi.) | J106 | 179 | |
| Database: LOS ANGELES UST, Date of Government Version: 06/01/2019 | | | | | |
| THOMAS TOP& UPHOLSTE | 1317 N CAHUENGA BLVD | SSE 1/8 - 1/4 (0.153 mi.) | P127 | 187 | |
| Database: LOS ANGELES UST, Date of Government Version: 06/01/2019 | | | | | |
| LIROL CORPORATION | 6350 DE LONGPRE AVE | ESE 1/8 - 1/4 (0.167 mi.) | T143 | 204 | |
| Database: UST, Date of Government Version: 03/09/2020 | | | | | |
| Facility Id: 23977 | | | | | |
| Not reported | 6360 SUNSET BLVD | E 1/8 - 1/4 (0.175 mi.) | V145 | 204 | |
| Database: LOS ANGELES UST, Date of Government Version: 06/01/2019 | | | | | |
| Not reported | 6320-22 DE LONGPRE A | ESE 1/8 - 1/4 (0.188 mi.) | Z154 | 212 | |
| Database: LOS ANGELES UST, Date of Government Version: 06/01/2019 | | | | | |
| Not reported | 6350-6356 FOUNTAIN A | SSE 1/8 - 1/4 (0.209 mi.) | AB162 | 216 | |
| Database: LOS ANGELES UST, Date of Government Version: 06/01/2019 | | | | | |
| Not reported | 1313 N VINE ST | SE 1/8 - 1/4 (0.216 mi.) | T174 | 265 | |
| Database: LOS ANGELES UST, Date of Government Version: 06/01/2019 | | | | | |

EXECUTIVE SUMMARY

| <u>Lower Elevation</u> | <u>Address</u> | <u>Direction / Distance</u> | <u>Map ID</u> | <u>Page</u> |
|---|----------------------|-----------------------------|---------------|-------------|
| Not reported Database: LOS ANGELES UST, Date of Government Version: 06/01/2019 | 1347-53 & 1360 N VIN | ESE 1/8 - 1/4 (0.217 mi.) | Z178 | 269 |

AST: A listing of aboveground storage tank petroleum storage tank locations.

A review of the AST list, as provided by EDR, has revealed that there are 2 AST sites within approximately 0.25 miles of the target property.

| <u>Equal/Higher Elevation</u> | <u>Address</u> | <u>Direction / Distance</u> | <u>Map ID</u> | <u>Page</u> |
|--|------------------------|------------------------------|---------------|-------------|
| PENEGON WEST, INC DB Database: LOS ANGELES AST, Date of Government Version: 06/01/2019 | 1520 WILCOX AVE | N 0 - 1/8 (0.069 mi.) | F37 | 68 |
| HORNBURG JAGUAR Database: AST, Date of Government Version: 07/06/2016 | 1520 N WILCOX AVE | N 0 - 1/8 (0.069 mi.) | F39 | 85 |

State and tribal voluntary cleanup sites

VCP: Contains low threat level properties with either confirmed or unconfirmed releases and the project proponents have request that DTSC oversee investigation and/or cleanup activities and have agreed to provide coverage for DTSC's costs.

A review of the VCP list, as provided by EDR, and dated 04/27/2020 has revealed that there are 3 VCP sites within approximately 0.5 miles of the target property.

| <u>Lower Elevation</u> | <u>Address</u> | <u>Direction / Distance</u> | <u>Map ID</u> | <u>Page</u> |
|---|---------------------------------|----------------------------------|---------------|-------------|
| SNOW WHITE CLEANERS Status: Certified O&M - Land Use Restrictions Only Facility Id: 60000967 | 1246 NORTH VINE STRE | SE 1/4 - 1/2 (0.294 mi.) | AH208 | 319 |
| EPISCOPAL SCHOOL OF Status: Inactive - Action Required Facility Id: 60002485 | 6325 & 6331 - 6363 S | SSE 1/4 - 1/2 (0.446 mi.) | AN243 | 384 |
| AVA HOLLYWOOD Status: Certified Facility Id: 60000422 | 6648, 6650 W. LEXING | SSW 1/4 - 1/2 (0.468 mi.) | AP249 | 421 |

State and tribal Brownfields sites

BROWNFIELDS: A listing of sites the SWRCB considers to be Brownfields since these are sites have come to them through the MOA Process.

A review of the BROWNFIELDS list, as provided by EDR, and dated 03/23/2020 has revealed that there are 3 BROWNFIELDS sites within approximately 0.5 miles of the target property.

| <u>Lower Elevation</u> | <u>Address</u> | <u>Direction / Distance</u> | <u>Map ID</u> | <u>Page</u> |
|-----------------------------|-----------------------------|----------------------------------|---------------|-------------|
| PARAGON CLEANERS | 1310 VINE STREET | SE 1/4 - 1/2 (0.255 mi.) | 204 | 312 |
| FOUNTAIN-VINE PLAZA | 1253 NORTH VINE STRE | SE 1/4 - 1/2 (0.274 mi.) | AH205 | 313 |
| PACIFIC TITLE MIRAGE | 6350 SANTA MONICA BL | SSE 1/4 - 1/2 (0.450 mi.) | AJ246 | 392 |

EXECUTIVE SUMMARY

ADDITIONAL ENVIRONMENTAL RECORDS

Local Lists of Hazardous waste / Contaminated Sites

CERS HAZ WASTE: List of sites in the California Environmental Protection Agency (CalEPA) Regulated Site Portal which fall under the Hazardous Chemical Management, Hazardous Waste Onsite Treatment, Household Hazardous Waste Collection, Hazardous Waste Generator, and RCRA LQ HW Generator programs.

A review of the CERS HAZ WASTE list, as provided by EDR, and dated 04/20/2020 has revealed that there are 6 CERS HAZ WASTE sites within approximately 0.25 miles of the target property.

| <u>Equal/Higher Elevation</u> | <u>Address</u> | <u>Direction / Distance</u> | <u>Map ID</u> | <u>Page</u> |
|---------------------------------|--------------------------|----------------------------------|---------------|-------------|
| HORNBURG JAGUAR HOLL | 1520 N WILCOX AVE | N 0 - 1/8 (0.069 mi.) | F38 | 76 |
| CERTIFIED PRINTERS | 1525 N CAHUENGA BLVD | NNE 0 - 1/8 (0.081 mi.) | H53 | 119 |
| WALGREENS #15278 | 1501 VINE ST | E 1/8 - 1/4 (0.209 mi.) | AC163 | 216 |
| BED BATH & BEYOND #3 | 1557 VINE ST | ENE 1/8 - 1/4 (0.239 mi.) | AE197 | 283 |
| <u>Lower Elevation</u> | <u>Address</u> | <u>Direction / Distance</u> | <u>Map ID</u> | <u>Page</u> |
| CITY OF LOS ANGELES | 1414 N HUDSON AVE | SW 0 - 1/8 (0.028 mi.) | B23 | 43 |
| LAFD - FIRE STATION | 1327 N COLE AVE | SSE 0 - 1/8 (0.096 mi.) | J80 | 148 |

Local Lists of Registered Storage Tanks

SWEEPS UST: Statewide Environmental Evaluation and Planning System. This underground storage tank listing was updated and maintained by a company contacted by the SWRCB in the early 1990's. The listing is no longer updated or maintained. The local agency is the contact for more information on a site on the SWEEPS list.

A review of the SWEEPS UST list, as provided by EDR, and dated 06/01/1994 has revealed that there are 13 SWEEPS UST sites within approximately 0.25 miles of the target property.

| <u>Equal/Higher Elevation</u> | <u>Address</u> | <u>Direction / Distance</u> | <u>Map ID</u> | <u>Page</u> |
|-------------------------------|---------------------------|----------------------------------|---------------|-------------|
| HORNBURG JAGUAR HOLL | 1520 N WILCOX AVE | N 0 - 1/8 (0.069 mi.) | F38 | 76 |
| Comp Number: 8162 | | | | |
| JACK IN THE BOX - SU | 6407 W SUNSET BLVD | ENE 0 - 1/8 (0.080 mi.) | D51 | 111 |
| Comp Number: 1202 | | | | |
| UNK | 1545 N WILCOX AVE | NNW 0 - 1/8 (0.105 mi.) | F90 | 174 |
| Comp Number: 7679 | | | | |
| CHARLES FOND | 6465 W SUNSET BLVD | ENE 1/8 - 1/4 (0.154 mi.) | R130 | 188 |
| Status: A | | | | |
| Tank Status: A | | | | |
| Comp Number: 1808 | | | | |
| MERCEDES-BENZ HOLLYW | 6353 W SUNSET BLVD | ENE 1/8 - 1/4 (0.154 mi.) | R131 | 192 |
| Status: A | | | | |
| Comp Number: 5693 | | | | |
| PRESTIGE AUTO BODY | 6567 SELMA AVE | NW 1/8 - 1/4 (0.184 mi.) | Y150 | 205 |
| Comp Number: 7544 | | | | |
| <u>Lower Elevation</u> | <u>Address</u> | <u>Direction / Distance</u> | <u>Map ID</u> | <u>Page</u> |
| HOLLYWOOD DIV. VEHIC | 1401 N WILCOX AVE | SSW 0 - 1/8 (0.021 mi.) | B15 | 31 |

EXECUTIVE SUMMARY

| | | | | |
|--|-----------------------------|----------------------------------|-------------|------------|
| Status: A Comp Number: 8161 | | | | |
| CITY OF LOS ANGELES | 1414 N HUDSON AVE | SW 0 - 1/8 (0.028 mi.) | B23 | 43 |
| Status: A Comp Number: 4393 | | | | |
| HOLLYWOOD POLICE STA | 1358 N WILCOX AVE | S 0 - 1/8 (0.070 mi.) | G42 | 88 |
| Status: A Tank Status: A Comp Number: 2460 | | | | |
| FIRE STATION #27 | 1355 CAHUENGA BLVD N | SSE 0 - 1/8 (0.086 mi.) | J69 | 138 |
| Comp Number: 6179 | | | | |
| LAFD - FIRE STATION | 1327 N COLE AVE | SSE 0 - 1/8 (0.096 mi.) | J80 | 148 |
| Status: A Tank Status: A Comp Number: 2610 | | | | |
| THOMAS TOP&UPHOLSTER | 1317 CAHUENGA BLVD | SSE 1/8 - 1/4 (0.153 mi.) | P129 | 188 |
| Comp Number: 4025 | | | | |
| AMERICAN BROADCASTIN | 1313 N VINE ST | SE 1/8 - 1/4 (0.216 mi.) | T173 | 265 |
| Comp Number: 7056 | | | | |

CERS TANKS: List of sites in the California Environmental Protection Agency (CalEPA) Regulated Site Portal which fall under the Aboveground Petroleum Storage and Underground Storage Tank regulatory programs.

A review of the CERS TANKS list, as provided by EDR, and dated 04/20/2020 has revealed that there are 5 CERS TANKS sites within approximately 0.25 miles of the target property.

| <u>Equal/Higher Elevation</u> | <u>Address</u> | <u>Direction / Distance</u> | <u>Map ID</u> | <u>Page</u> |
|-------------------------------|---------------------------|--------------------------------|---------------|-------------|
| CNN AMERICA INC/TURN | 6430 W SUNSET BLVD | ENE 0 - 1/8 (0.027 mi.) | A20 | 41 |
| HORNBURG JAGUAR HOLL | 1520 N WILCOX AVE | N 0 - 1/8 (0.069 mi.) | F38 | 76 |
| <u>Lower Elevation</u> | <u>Address</u> | <u>Direction / Distance</u> | <u>Map ID</u> | <u>Page</u> |
| CITY OF LOS ANGELES | 1414 N HUDSON AVE | SW 0 - 1/8 (0.028 mi.) | B23 | 43 |
| HOLLYWOOD POLICE STA | 1358 N WILCOX AVE | S 0 - 1/8 (0.070 mi.) | G42 | 88 |
| LAFD - FIRE STATION | 1327 N COLE AVE | SSE 0 - 1/8 (0.096 mi.) | J80 | 148 |

Records of Emergency Release Reports

CHMIRS: The California Hazardous Material Incident Report System contains information on reported hazardous material incidents, i.e., accidental releases or spills. The source is the California Office of Emergency Services.

A review of the CHMIRS list, as provided by EDR, and dated 03/31/2020 has revealed that there are 61 CHMIRS sites within approximately 1 mile of the target property.

| <u>Equal/Higher Elevation</u> | <u>Address</u> | <u>Direction / Distance</u> | <u>Map ID</u> | <u>Page</u> |
|---|---------------------------|--------------------------------|---------------|-------------|
| Not reported OES Incident Number: 6-1211 | 6525 WEST SUNSET BLV | NW 0 - 1/8 (0.075 mi.) | E47 | 109 |
| W.W. IRWIN, INC. | 6409 W SUNSET BLVD | ENE 0 - 1/8 (0.081 mi.) | D59 | 127 |

EXECUTIVE SUMMARY

| | | | | |
|--|--------------------------|--------------------------------|--------------|------------|
| OES Incident Number: 908109 Date Completed: 26-SEP-89 | | | | |
| Not reported OES Incident Number: 4-6525 | 1509 VINE ST. | ENE 1/8 - 1/4 (0.211 mi.) | AC165 | 252 |
| Not reported OES Incident Number: 20-1643 | 1717 WILCOX AVENUE | N 1/4 - 1/2 (0.299 mi.) | 209 | 326 |
| Not reported OES Incident Number: 20-0990 | 6207 WEST SUNSET BLV | E 1/4 - 1/2 (0.367 mi.) | 213 | 333 |
| Not reported OES Incident Number: 880 | 1737 WHITLEY AVE APA | NNW 1/4 - 1/2 (0.373 mi.) | AI214 | 334 |
| Not reported OES Incident Number: 13-1358 | 1737 WHITLEY AVE. | NNW 1/4 - 1/2 (0.373 mi.) | AI215 | 336 |
| Not reported OES Incident Number: 2-4367 | 1646 LOS PALMAS | NW 1/4 - 1/2 (0.373 mi.) | 216 | 337 |
| Not reported OES Incident Number: 1-5060 | 1715 NORTH CHEROKEE | NW 1/4 - 1/2 (0.383 mi.) | 217 | 338 |
| Not reported OES Incident Number: 18-1312 | 6550 YUCCA ST | NNW 1/4 - 1/2 (0.383 mi.) | AI218 | 340 |
| Not reported OES Incident Number: 19-6732 | 1575 GOWER STREET | ENE 1/4 - 1/2 (0.470 mi.) | 250 | 428 |
| HOSEP BAJAKAJIAN OES Incident Number: 2-1981 OES Incident Number: 8-5049 OES Incident Number: 1-4581 | 6230 FRANKLIN AVE | NNE 1/2 - 1 (0.585 mi.) | AS265 | 473 |
| Not reported OES Incident Number: 5-1820 | EXXON/ 6230 FRANKLIN | NNE 1/2 - 1 (0.585 mi.) | AS266 | 505 |
| MOBIL STATION #11-HX OES Incident Number: 5-1177 | 6230 FRANKLIN AVE | NNE 1/2 - 1 (0.585 mi.) | AS267 | 507 |
| Not reported OES Incident Number: 08-3469 | 1900 NORTH HIGHLAND | NNW 1/2 - 1 (0.635 mi.) | AW279 | 594 |
| CHARLIE MUSSALLI OES Incident Number: 7-3482 | 6100 FRANKLIN AVE | NE 1/2 - 1 (0.662 mi.) | AX288 | 630 |
| Not reported OES Incident Number: 19-7857 | 2029 NORTH IVAR AVEN | N 1/2 - 1 (0.687 mi.) | 291 | 650 |
| Not reported OES Incident Number: 19-6094 | 5901 WEST SUNSET BLV | E 1/2 - 1 (0.693 mi.) | AY292 | 651 |
| Not reported OES Incident Number: 7-0285 | 6776 MILNER RD | NNW 1/2 - 1 (0.728 mi.) | 295 | 664 |
| Not reported OES Incident Number: 8-5048 | 5857 W. SUNSET BLVD | E 1/2 - 1 (0.728 mi.) | AY297 | 707 |
| Not reported OES Incident Number: 08-2369 OES Incident Number: 0-3782 | 5857 WEST SUNSET BLV | E 1/2 - 1 (0.728 mi.) | AY298 | 708 |
| Not reported OES Incident Number: 5-0339 | 1958 GOWER | NE 1/2 - 1 (0.731 mi.) | AZ299 | 711 |
| Not reported OES Incident Number: 9-4299 | 2003 VISTA DEL MAR, | NNE 1/2 - 1 (0.743 mi.) | 305 | 727 |
| Not reported | 7100 WEST SUNSET BLV | W 1/2 - 1 (0.759 mi.) | BC307 | 734 |

EXECUTIVE SUMMARY

| | | | | |
|------------------------------|-----------------------------|----------------------------------|---------------|-------------|
| OES Incident Number: 3-5818 | | | | |
| Not reported | 5987 FRANKLIN AVE | NE 1/2 - 1 (0.784 mi.) | 311 | 745 |
| OES Incident Number: 2-0773 | | | | |
| Not reported | 1956 BEACHWOOD | NE 1/2 - 1 (0.805 mi.) | BF315 | 762 |
| OES Incident Number: 5-0335 | | | | |
| Not reported | 2064 N. ARGYLE AVE | NNE 1/2 - 1 (0.811 mi.) | 318 | 768 |
| OES Incident Number: 7-0135 | | | | |
| Not reported | 2049 VISTA DEL MAR | NNE 1/2 - 1 (0.817 mi.) | 320 | 773 |
| OES Incident Number: 3-5496 | | | | |
| Not reported | 1973 NORTH CHEREMOYA | NE 1/2 - 1 (0.858 mi.) | BF330 | 819 |
| OES Incident Number: 0293 | | | | |
| Not reported | 2151 ALCYONA DRIVE | NNE 1/2 - 1 (0.864 mi.) | 331 | 820 |
| OES Incident Number: 08-0517 | | | | |
| Not reported | 2125 ROCKLEDGE ROAD | NNW 1/2 - 1 (0.892 mi.) | 335 | 827 |
| OES Incident Number: 08-5269 | | | | |
| Not reported | 1845 CANYON DR | ENE 1/2 - 1 (0.893 mi.) | 336 | 829 |
| OES Incident Number: 5-0338 | | | | |
| ARCO #1247 | 5777 HOLLYWOOD BLVD | ENE 1/2 - 1 (0.901 mi.) | BJ337 | 830 |
| OES Incident Number: 1-5716 | | | | |
| Not reported | 5825 W. FRANKLIN AVE | NE 1/2 - 1 (0.952 mi.) | BM347 | 891 |
| OES Incident Number: 2-0801 | | | | |
| KHACHADOR SHNORHAVOR | 5700 HOLLYWOOD BLVD | ENE 1/2 - 1 (0.973 mi.) | BN350 | 897 |
| OES Incident Number: 1-7208 | | | | |
| Not reported | 2274 LA GRANADA | N 1/2 - 1 (0.978 mi.) | 352 | 915 |
| OES Incident Number: 1-3652 | | | | |
| Not reported | 6930 LA PRESA DRIVE | NW 1/2 - 1 (0.989 mi.) | 355 | 921 |
| OES Incident Number: 08-7873 | | | | |
| Not reported | 2150 NORTH BEACHWOOD | NNE 1/2 - 1 (0.997 mi.) | 357 | 926 |
| OES Incident Number: 7-6486 | | | | |
| Lower Elevation | Address | Direction / Distance | Map ID | Page |
| Not reported | 1347 N CAHUENGA BLVD | SSE 0 - 1/8 (0.104 mi.) | J87 | 172 |
| OES Incident Number: 19-7285 | | | | |
| Not reported | 6322 DE LONGPRE AVE | ESE 1/8 - 1/4 (0.185 mi.) | Z152 | 211 |
| OES Incident Number: 19-5071 | | | | |
| Not reported | 1245 NORTH VINE | SE 1/4 - 1/2 (0.280 mi.) | AH206 | 315 |
| OES Incident Number: 17045 | | | | |
| Not reported | 6446 LEXINGTON AVE | S 1/4 - 1/2 (0.327 mi.) | 210 | 328 |
| OES Incident Number: 19-0529 | | | | |
| Not reported | 6301 SANTA MONICA BL | SSE 1/4 - 1/2 (0.443 mi.) | AN235 | 371 |
| OES Incident Number: 6-3453 | | | | |
| MOBIL OIL CORP #11-L | 6301 SANTA MONICA BL | SSE 1/4 - 1/2 (0.443 mi.) | AN236 | 372 |
| OES Incident Number: 08-2326 | | | | |
| Not reported | 6300 SANTA MONICA BO | SSE 1/4 - 1/2 (0.479 mi.) | AN251 | 429 |
| OES Incident Number: 19-4544 | | | | |
| Not reported | 6600 ELEANOR AVE | SSW 1/2 - 1 (0.508 mi.) | 259 | 439 |

EXECUTIVE SUMMARY

| | | | | | |
|------------------------------|----------------------------|--------------------------------|--------------|------------|--|
| OES Incident Number: 18-3179 | | | | | |
| Not reported | 959- NORTH SEWARD ST | SSW 1/2 - 1 (0.602 mi.) | AU271 | 570 | |
| OES Incident Number: 9-0057 | | | | | |
| CONSOLIDATED FILM IN | 959 N SEWARD ST | SSW 1/2 - 1 (0.602 mi.) | AU272 | 571 | |
| OES Incident Number: 802996 | | | | | |
| Date Completed: 22-SEP-88 | | | | | |
| Not reported | 6158 ROMAINE ST. | SSE 1/2 - 1 (0.604 mi.) | AR273 | 572 | |
| OES Incident Number: 3-2206 | | | | | |
| Not reported | 1439 TAMARIND AVE | E 1/2 - 1 (0.637 mi.) | 280 | 595 | |
| OES Incident Number: 20-0265 | | | | | |
| MOBIL OIL CORP | 1051 N HIGHLAND AVE | SW 1/2 - 1 (0.640 mi.) | AV283 | 612 | |
| OES Incident Number: 1-6883 | | | | | |
| Not reported | 1015 N MANSFIELD AVE | SW 1/2 - 1 (0.762 mi.) | BB308 | 736 | |
| OES Incident Number: 1-2613 | | | | | |
| Not reported | 7100 W. SUNSET BL | W 1/2 - 1 (0.779 mi.) | BC309 | 737 | |
| OES Incident Number: 907959 | | | | | |
| Date Completed: 19-SEP-89 | | | | | |
| Not reported | 1154 N LA BREA AVE | WSW 1/2 - 1 (0.809 mi.) | 317 | 767 | |
| OES Incident Number: 1-0058 | | | | | |
| VELING PLATING COMPA | 763 SEWARD ST | S 1/2 - 1 (0.817 mi.) | BH322 | 776 | |
| OES Incident Number: 10-6850 | | | | | |
| HIGHLAND PLATING COM | 1001 N ORANGE DR | SW 1/2 - 1 (0.819 mi.) | BE324 | 786 | |
| OES Incident Number: 4-3953 | | | | | |
| Not reported | 1001 N. ORANGE DRIVE | SW 1/2 - 1 (0.819 mi.) | BE326 | 798 | |
| OES Incident Number: 010717 | | | | | |
| Date Completed: 13-APR-90 | | | | | |
| Not reported | 860 NORTH GOWER STRE | SSE 1/2 - 1 (0.840 mi.) | 329 | 818 | |
| OES Incident Number: 5495 | | | | | |
| Date Completed: 20-FEB-91 | | | | | |
| Not reported | 7176 WEST SUNSET BLV | W 1/2 - 1 (0.889 mi.) | 333 | 824 | |
| OES Incident Number: 15-4765 | | | | | |
| Not reported | 951 NORTH SYCAMORE A | SW 1/2 - 1 (0.891 mi.) | 334 | 826 | |
| OES Incident Number: 7-6808 | | | | | |
| Not reported | 5800 SANTA MONICA BL | ESE 1/2 - 1 (0.939 mi.) | 342 | 855 | |
| OES Incident Number: 7-2104 | | | | | |

Other Ascertainable Records

Cortese: The sites for the list are designated by the State Water Resource Control Board (LUST), the Integrated Waste Board (SWF/LS), and the Department of Toxic Substances Control (Cal-Sites).

A review of the Cortese list, as provided by EDR, and dated 03/23/2020 has revealed that there are 54 Cortese sites within approximately 1 mile of the target property.

| <u>Equal/Higher Elevation</u> | <u>Address</u> | <u>Direction / Distance</u> | <u>Map ID</u> | <u>Page</u> |
|-------------------------------|--------------------------|-------------------------------|---------------|-------------|
| SUNSET LANDMARK | 6525 SUNSET BLVD. | NW 0 - 1/8 (0.075 mi.) | E45 | 106 |

EXECUTIVE SUMMARY

| | | | | |
|---|-----------------------------|----------------------------------|---------------|-------------|
| Cleanup Status: COMPLETED - CASE CLOSED | | | | |
| TEXACO #0374 (FORMER) | 6409 SUNSET BLVD | ENE 0 - 1/8 (0.081 mi.) | D56 | 122 |
| Cleanup Status: COMPLETED - CASE CLOSED | | | | |
| UNOCAL #0823 | 1803 CAHUENGA BLVD N | N 1/4 - 1/2 (0.444 mi.) | AO239 | 379 |
| Cleanup Status: COMPLETED - CASE CLOSED | | | | |
| CHEVRON #9-0458 | 1934 CAHUENGA BLVD | N 1/2 - 1 (0.579 mi.) | 264 | 471 |
| Cleanup Status: COMPLETED - CASE CLOSED | | | | |
| HOSEP BAJAKAJIAN | 6230 FRANKLIN AVE | NNE 1/2 - 1 (0.585 mi.) | AS265 | 473 |
| Cleanup Status: COMPLETED - CASE CLOSED | | | | |
| MOBIL #11-H50 (FORME) | 1840 HIGHLAND AVE N | NW 1/2 - 1 (0.619 mi.) | AW276 | 584 |
| Cleanup Status: COMPLETED - CASE CLOSED | | | | |
| CHEVRON #9-0880 | 6201 FRANKLIN AVE S | NNE 1/2 - 1 (0.632 mi.) | AS278 | 590 |
| Cleanup Status: COMPLETED - CASE CLOSED | | | | |
| ARCO #1057 | 6100 FRANKLIN AVE | NE 1/2 - 1 (0.662 mi.) | AX287 | 628 |
| Cleanup Status: COMPLETED - CASE CLOSED | | | | |
| EXXONMOBIL OIL CORPO | 5857 SUNSET BLVD | E 1/2 - 1 (0.728 mi.) | AY296 | 665 |
| Cleanup Status: OPEN - REMEDIATION | | | | |
| TOSCO S.S. #0942 | 6051 FRANKLIN AVE | NE 1/2 - 1 (0.734 mi.) | AZ300 | 712 |
| Cleanup Status: COMPLETED - CASE CLOSED | | | | |
| FRANKLIN 76 | 6051 FRANKLIN AVE | NE 1/2 - 1 (0.734 mi.) | AZ301 | 714 |
| Cleanup Status: OPEN - SITE ASSESSMENT | | | | |
| FIRE STATION #82 | 1800 BRONSON AVE N | ENE 1/2 - 1 (0.791 mi.) | 312 | 747 |
| Cleanup Status: COMPLETED - CASE CLOSED | | | | |
| ARCO #1247 | 5777 HOLLYWOOD BLVD | ENE 1/2 - 1 (0.901 mi.) | BJ338 | 833 |
| Cleanup Status: COMPLETED - CASE CLOSED | | | | |
| CIRCLE K STORE 22111 | 5700 HOLLYWOOD BLVD | ENE 1/2 - 1 (0.973 mi.) | BN351 | 900 |
| Cleanup Status: COMPLETED - CASE CLOSED | | | | |
| EQUILON ENTERPRISES | 5657 SUNSET BLVD | E 1/2 - 1 (0.984 mi.) | 353 | 917 |
| Cleanup Status: COMPLETED - CASE CLOSED | | | | |
| | | | | |
| Lower Elevation | Address | Direction / Distance | Map ID | Page |
| FIRE STATION #27 | 1355 CAHUENGA BLVD N | SSE 0 - 1/8 (0.086 mi.) | J69 | 138 |
| Cleanup Status: COMPLETED - CASE CLOSED | | | | |
| ABE'S CAR WASH | 6379 SANTA MONICA BL | SSE 1/4 - 1/2 (0.409 mi.) | AJ221 | 345 |
| Cleanup Status: COMPLETED - CASE CLOSED | | | | |
| LIGHTING STRIKES INC | 6601 SANTA MONICA BL | SSW 1/4 - 1/2 (0.409 mi.) | AK222 | 348 |
| Cleanup Status: COMPLETED - CASE CLOSED | | | | |
| UNOCAL #6338 | 6760 SUNSET BLVD | W 1/4 - 1/2 (0.427 mi.) | AL228 | 355 |
| Cleanup Status: COMPLETED - CASE CLOSED | | | | |
| HONDA OF HOLLYWOOD | 6522 SANTA MONICA BL | S 1/4 - 1/2 (0.434 mi.) | 229 | 358 |
| Cleanup Status: COMPLETED - CASE CLOSED | | | | |
| MOBIL #18-LA4 | 6301 SANTA MONICA BL | SSE 1/4 - 1/2 (0.443 mi.) | AN234 | 363 |
| Cleanup Status: COMPLETED - CASE CLOSED | | | | |
| CHEVRON #9-9377 | 1459 HIGHLAND AVE | W 1/4 - 1/2 (0.447 mi.) | AL244 | 387 |
| Cleanup Status: COMPLETED - CASE CLOSED | | | | |
| ASSET MGMT. (RETAIL) | 1300-1314 HIGHLAND A | WSW 1/4 - 1/2 (0.454 mi.) | AM247 | 399 |

EXECUTIVE SUMMARY

| | | | | |
|---|-----------------------------|----------------------------------|--------------|------------|
| Cleanup Status: COMPLETED - CASE CLOSED | | | | |
| HIGHLAND APARTMENTS | 1411 HIGHLAND AVE N | W 1/4 - 1/2 (0.463 mi.) | 248 | 418 |
| Cleanup Status: COMPLETED - CASE CLOSED | | | | |
| MASSACHI CHEVRON | 1255 HIGHLAND AVE N | WSW 1/4 - 1/2 (0.496 mi.) | AM258 | 435 |
| Cleanup Status: COMPLETED - CASE CLOSED | | | | |
| AL SAL #2 | 6678 SANTA MONICA BL | SSW 1/2 - 1 (0.528 mi.) | AQ260 | 441 |
| Cleanup Status: COMPLETED - CASE CLOSED | | | | |
| KODAK HOLLYWOOD CAMP | 6700 SANTA MONICA BO | SW 1/2 - 1 (0.553 mi.) | 261 | 452 |
| Cleanup Status: COMPLETED - CASE CLOSED | | | | |
| Cleanup Status: OPEN - SITE ASSESSMENT | | | | |
| HOLLYWOOD ST MAINTEN | 6640 ROMAINE ST | SSW 1/2 - 1 (0.568 mi.) | 262 | 460 |
| Cleanup Status: COMPLETED - CASE CLOSED | | | | |
| VINE AUTO PROTECH | 1000 VINE ST N | SSE 1/2 - 1 (0.571 mi.) | AR263 | 468 |
| Cleanup Status: COMPLETED - CASE CLOSED | | | | |
| SHELL STATION/AL-SAL | 6115 SANTA MONICA BL | SE 1/2 - 1 (0.599 mi.) | AT269 | 511 |
| Cleanup Status: COMPLETED - CASE CLOSED | | | | |
| CONSOLIDATED FILM IN | 959 SEWARD | SSW 1/2 - 1 (0.602 mi.) | AU270 | 513 |
| Cleanup Status: COMPLETED - CASE CLOSED | | | | |
| DEL TACO, INC. | 6766 SANTA MONICA BO | SW 1/2 - 1 (0.611 mi.) | AV274 | 574 |
| Cleanup Status: COMPLETED - CASE CLOSED | | | | |
| HOLLYWOOD CENTER STU | 6650 ROMAINE ST | SSW 1/2 - 1 (0.617 mi.) | 275 | 577 |
| Cleanup Status: COMPLETED - CASE CLOSED | | | | |
| AMBASSADOR CAR WASH | 6061 SANTA MONICA BL | SE 1/2 - 1 (0.638 mi.) | AT281 | 597 |
| Cleanup Status: COMPLETED - CASE CLOSED | | | | |
| MOBIL #18-LTE | 1051 HIGHLAND AVE N | SW 1/2 - 1 (0.640 mi.) | AV284 | 616 |
| Cleanup Status: COMPLETED - CASE CLOSED | | | | |
| COMMERCIAL PROPERTY | 1127 MANSFIELD AVE N | SW 1/2 - 1 (0.651 mi.) | 285 | 622 |
| Cleanup Status: COMPLETED - CASE CLOSED | | | | |
| SUPREME ROOFING CO., | 1015 GOWER ST N | SE 1/2 - 1 (0.672 mi.) | 289 | 633 |
| Cleanup Status: COMPLETED - CASE CLOSED | | | | |
| CELEBRITY CAR WASH | 901 VINE ST. N. | SSE 1/2 - 1 (0.683 mi.) | 290 | 636 |
| Cleanup Status: COMPLETED - CASE CLOSED | | | | |
| PROFESSIONAL TIRE AN | 6921 SANTA MONICA BL | SW 1/2 - 1 (0.696 mi.) | 293 | 653 |
| Cleanup Status: COMPLETED - CASE CLOSED | | | | |
| DUNN HARRIS PAINTS | 960 HIGHLAND AVE N | SW 1/2 - 1 (0.736 mi.) | BA302 | 717 |
| Cleanup Status: COMPLETED - CASE CLOSED | | | | |
| IRON MOUNTAIN PROPER | 1006 MANSFIELD AVE N | SW 1/2 - 1 (0.741 mi.) | BB303 | 720 |
| Cleanup Status: COMPLETED - CASE CLOSED | | | | |
| AMERICAN LINEN | 900 HIGHLAND AVE N | SSW 1/2 - 1 (0.756 mi.) | BA306 | 728 |
| Cleanup Status: COMPLETED - CASE CLOSED | | | | |
| MOBIL 18-HYH | 7100 SUNSET BLVD W. | W 1/2 - 1 (0.779 mi.) | BC310 | 738 |
| Cleanup Status: COMPLETED - CASE CLOSED | | | | |
| LAYOS TRUST | 901 HIGHLAND N. | SSW 1/2 - 1 (0.795 mi.) | BD313 | 750 |
| Cleanup Status: COMPLETED - CASE CLOSED | | | | |
| HOLLYWOOD MAINTENANC | 6014 WARING AVE | S 1/2 - 1 (0.807 mi.) | BG316 | 763 |
| Cleanup Status: COMPLETED - CASE CLOSED | | | | |
| REN-MAR STUDIOS | 761 CAHUENGA BLVD N | S 1/2 - 1 (0.816 mi.) | BG319 | 769 |

EXECUTIVE SUMMARY

| | | | | |
|---|-----------------------------|--------------------------------|--------------|------------|
| Cleanup Status: COMPLETED - CASE CLOSED | | | | |
| V & R AUTO REPAIR | 859 HIGHLAND AVE N | SSW 1/2 - 1 (0.824 mi.) | BD327 | 799 |
| Cleanup Status: COMPLETED - CASE CLOSED | | | | |
| SL WEST HOLLYWOOD LL | 7118 W SANTA MONICA | WSW 1/2 - 1 (0.909 mi.) | BI340 | 838 |
| Cleanup Status: COMPLETED - CASE CLOSED | | | | |
| TEXACO/HOLLYWOOD SMO | 5900 MELROSE AVE | S 1/2 - 1 (0.933 mi.) | BK341 | 841 |
| Cleanup Status: COMPLETED - CASE CLOSED | | | | |
| SHELL (FORMER) | 5870 MELROSE AVE | S 1/2 - 1 (0.942 mi.) | BK343 | 856 |
| Cleanup Status: COMPLETED - CASE CLOSED | | | | |
| WEHO DOMAIN LLC | 7141 SANTA MONICA BL | WSW 1/2 - 1 (0.944 mi.) | BL344 | 858 |
| Cleanup Status: COMPLETED - CASE CLOSED | | | | |
| HOLLYWOOD AUTO SERVI | 655 ROSSMORE AVE N | SSE 1/2 - 1 (0.954 mi.) | 348 | 892 |
| Cleanup Status: COMPLETED - CASE CLOSED | | | | |
| MELROSE ROSSMORE SHO | 5782-5788 MELROSE AV | SSE 1/2 - 1 (0.958 mi.) | 349 | 896 |
| Cleanup Status: COMPLETED - CASE CLOSED | | | | |
| SANTA MONICA BLVD EL | 1022 VAN NESS AVE N | ESE 1/2 - 1 (0.993 mi.) | 356 | 922 |
| Cleanup Status: COMPLETED - CASE CLOSED | | | | |

HIST CORTESE: The sites for the list are designated by the State Water Resource Control Board [LUST], the Integrated Waste Board [SWF/LS], and the Department of Toxic Substances Control [CALSTATES]. This listing is no longer updated by the state agency.

A review of the HIST CORTESE list, as provided by EDR, and dated 04/01/2001 has revealed that there are 8 HIST CORTESE sites within approximately 0.5 miles of the target property.

| <u>Equal/Higher Elevation</u> | <u>Address</u> | <u>Direction / Distance</u> | <u>Map ID</u> | <u>Page</u> |
|---|-----------------------------|----------------------------------|---------------|-------------|
| TEXACO #0374 (FORMER) Reg Id: 900280016 | 6409 SUNSET BLVD | ENE 0 - 1/8 (0.081 mi.) | D56 | 122 |
| UNOCAL #0823 Reg Id: 900280061 | 1803 CAHUENGA BLVD N | N 1/4 - 1/2 (0.444 mi.) | AO239 | 379 |
| <u>Lower Elevation</u> | <u>Address</u> | <u>Direction / Distance</u> | <u>Map ID</u> | <u>Page</u> |
| FIRE STATION #27 Reg Id: 900120098 | 1355 CAHUENGA BLVD N | SSE 0 - 1/8 (0.086 mi.) | J69 | 138 |
| ABE'S CAR WASH Reg Id: 900460061 | 6379 SANTA MONICA BL | SSE 1/4 - 1/2 (0.409 mi.) | AJ221 | 345 |
| LIGHTING STRIKES INC Reg Id: 900380043 | 6601 SANTA MONICA BL | SSW 1/4 - 1/2 (0.409 mi.) | AK226 | 352 |
| ASSET MGMT. (RETAIL) Reg Id: 900280143 | 13001314 HIGHLAND AV | WSW 1/4 - 1/2 (0.445 mi.) | AM242 | 384 |
| CHEVRON #9-9377 Reg Id: 900280025 | 1459 HIGHLAND AVE | W 1/4 - 1/2 (0.447 mi.) | AL244 | 387 |
| EASTMAN KODAK COMPAN Reg Id: 900380016 | 6677 SANTA MONICA | SW 1/4 - 1/2 (0.490 mi.) | AQ252 | 431 |

EXECUTIVE SUMMARY

EDR HIGH RISK HISTORICAL RECORDS

EDR Exclusive Records

EDR MGP: The EDR Proprietary Manufactured Gas Plant Database includes records of coal gas plants (manufactured gas plants) compiled by EDR's researchers. Manufactured gas sites were used in the United States from the 1800's to 1950's to produce a gas that could be distributed and used as fuel. These plants used whale oil, rosin, coal, or a mixture of coal, oil, and water that also produced a significant amount of waste. Many of the byproducts of the gas production, such as coal tar (oily waste containing volatile and non-volatile chemicals), sludges, oils and other compounds are potentially hazardous to human health and the environment. The byproduct from this process was frequently disposed of directly at the plant site and can remain or spread slowly, serving as a continuous source of soil and groundwater contamination.

A review of the EDR MGP list, as provided by EDR, has revealed that there is 1 EDR MGP site within approximately 1 mile of the target property.

| <u>Lower Elevation</u> | <u>Address</u> | <u>Direction / Distance</u> | <u>Map ID</u> | <u>Page</u> |
|------------------------|----------------------|-----------------------------|---------------|-------------|
| LOS ANGELES GAS AND | N FORMOSE AVE BTWN R | WSW 1/2 - 1 (0.987 mi.) | 354 | 921 |

EDR Hist Auto: EDR has searched selected national collections of business directories and has collected listings of potential gas station/filling station/service station sites that were available to EDR researchers. EDR's review was limited to those categories of sources that might, in EDR's opinion, include gas station/filling station/service station establishments. The categories reviewed included, but were not limited to gas, gas station, gasoline station, filling station, auto, automobile repair, auto service station, service station, etc. This database falls within a category of information EDR classifies as "High Risk Historical Records", or HRHR. EDR's HRHR effort presents unique and sometimes proprietary data about past sites and operations that typically create environmental concerns, but may not show up in current government records searches.

A review of the EDR Hist Auto list, as provided by EDR, has revealed that there are 46 EDR Hist Auto sites within approximately 0.25 miles of the target property.

| <u>Equal/Higher Elevation</u> | <u>Address</u> | <u>Direction / Distance</u> | <u>Map ID</u> | <u>Page</u> |
|-------------------------------|----------------------|-----------------------------|---------------|-------------|
| JONES J M | 6424 S SUNSET BLVD | ENE 0 - 1/8 (0.041 mi.) | D27 | 65 |
| HOLLYWOOD MACHINE | 6418 S SUNSET BLVD | ENE 0 - 1/8 (0.051 mi.) | D28 | 66 |
| TRASK F J | 1517 CAHUENGA BLVD | NE 0 - 1/8 (0.063 mi.) | D36 | 68 |
| MIKES TEXACO SERVICE | 6407 SUNSET BLVD | ENE 0 - 1/8 (0.080 mi.) | D50 | 111 |
| CHESTER W D | 1534 CAHUENGA BLVD | NE 0 - 1/8 (0.104 mi.) | H84 | 171 |
| MC BRYDE LUBRICATING | 1531 CAHUENGA TER | NNE 0 - 1/8 (0.104 mi.) | H86 | 172 |
| SHAEFERS BATTERY I | 6550 S SUNSET BLVD | WNW 0 - 1/8 (0.104 mi.) | L88 | 174 |
| DE BRAY G L | 1520 IVAR AVE | ENE 0 - 1/8 (0.105 mi.) | K92 | 175 |
| HANSEN H A | 1522 IVAR AVE | ENE 0 - 1/8 (0.107 mi.) | K93 | 176 |
| KIRCHER H J | 1524 IVAR AVE | ENE 0 - 1/8 (0.108 mi.) | K94 | 176 |
| MULLER BROS | 6380 S SUNSET BLVD | E 0 - 1/8 (0.109 mi.) | I95 | 176 |
| CHESBRO M V | 6376 S SUNSET BLVD | E 0 - 1/8 (0.111 mi.) | K96 | 176 |
| NEWCOMB R E | 6410 SELMA AVE | NNE 0 - 1/8 (0.124 mi.) | M101 | 178 |
| MALETTE L B | 1525 IVAR AVE | NE 1/8 - 1/4 (0.127 mi.) | K104 | 178 |
| ALMS VERN SUPER SERV | 1550 CAHUENGA BLVD | NNE 1/8 - 1/4 (0.132 mi.) | O109 | 180 |
| WEJBE SANTANDER | 1556 N CAHUENGA BLVD | NNE 1/8 - 1/4 (0.132 mi.) | O110 | 180 |
| KING L W | 6356 S SUNSET BLVD | E 1/8 - 1/4 (0.143 mi.) | K115 | 184 |
| RILEY H T | 1600 WILCOX AVE | N 1/8 - 1/4 (0.143 mi.) | M116 | 184 |
| RINNER W A | 6417 SELMA AVE | N 1/8 - 1/4 (0.144 mi.) | M120 | 185 |
| LYTLE HOFFMAN | 6382 SELMA AVE | NNE 1/8 - 1/4 (0.145 mi.) | O122 | 186 |
| STANNARD B F | 6354 S SUNSET BLVD | E 1/8 - 1/4 (0.146 mi.) | Q124 | 186 |

EXECUTIVE SUMMARY

| <u>Equal/Higher Elevation</u> | <u>Address</u> | <u>Direction / Distance</u> | <u>Map ID</u> | <u>Page</u> |
|-------------------------------|---------------------|-----------------------------|---------------|-------------|
| GEILER P R | 6352 S SUNSET BLVD | E 1/8 - 1/4 (0.148 mi.) | Q125 | 187 |
| SAFETY CORNER INC | 1604 WILCOX AVE | N 1/8 - 1/4 (0.155 mi.) | M132 | 193 |
| PARKER F D | 1600 N HUDSON AVE | NNW 1/8 - 1/4 (0.161 mi.) | N135 | 195 |
| CRYTZER W E | 1600 CAHUENGA BLVD | NNE 1/8 - 1/4 (0.161 mi.) | O136 | 195 |
| JUMBO EQUIPMENT CO | 1608 WILCOX AVE | N 1/8 - 1/4 (0.162 mi.) | M138 | 196 |
| RICKERSHAUSER C E | 6326 S SUNSET BLVD | E 1/8 - 1/4 (0.180 mi.) | Q147 | 205 |
| MURPHY PATK | 6324 S SUNSET BLVD | E 1/8 - 1/4 (0.182 mi.) | Q149 | 205 |
| M & S ENTERPRISES | 1626 WILCOX AVE 252 | N 1/8 - 1/4 (0.193 mi.) | W157 | 213 |
| BLANKS J L | 1609 IVAR AVE | NE 1/8 - 1/4 (0.199 mi.) | AA158 | 213 |
| HUGHES HUEHIE | 1633 N HUDSON AVE | NNW 1/8 - 1/4 (0.219 mi.) | AD179 | 270 |
| HADLEY J R | 1518 VINE WY | ENE 1/8 - 1/4 (0.224 mi.) | AC183 | 271 |
| FOSS LLOYD | 1527 VINE WY | ENE 1/8 - 1/4 (0.224 mi.) | AE185 | 271 |
| MAYHEW C E | 1533 VINE WY | ENE 1/8 - 1/4 (0.232 mi.) | AE191 | 281 |
| GRIEWE RALPH | 1654 N HUDSON AVE | NNW 1/8 - 1/4 (0.234 mi.) | AD194 | 282 |
| GUZIEL ALEX | 1553 VINE WY | ENE 1/8 - 1/4 (0.239 mi.) | AE196 | 283 |
| SUPERFINE AUTO SERVI | 1601 VINE WY | NE 1/8 - 1/4 (0.248 mi.) | AF199 | 309 |

| <u>Lower Elevation</u> | <u>Address</u> | <u>Direction / Distance</u> | <u>Map ID</u> | <u>Page</u> |
|------------------------|--------------------|-----------------------------|---------------|-------------|
| STALL C C | 1450 CAHUENGA BLVD | ESE 0 - 1/8 (0.053 mi.) | D29 | 66 |
| JONES HARSH | 1451 IVAR AVE | ESE 0 - 1/8 (0.085 mi.) | I66 | 136 |
| WARD J C | 1458 IVAR AVE | E 0 - 1/8 (0.093 mi.) | I75 | 145 |
| RILEY H T | 1349 CAHUENGA BLVD | SSE 0 - 1/8 (0.103 mi.) | J82 | 171 |
| TAYLOR K M | 6404 HOMEWOOD AVE | SSE 1/8 - 1/4 (0.141 mi.) | P114 | 184 |
| KRAKOWIAK STAN | 1317 CAHUENGA | SSE 1/8 - 1/4 (0.153 mi.) | P126 | 187 |
| LINCOLN GRAPHICS & S | 1411 VINE ST | ESE 1/8 - 1/4 (0.201 mi.) | V159 | 214 |
| GRAHAM W A | 1358 VINE WY | ESE 1/8 - 1/4 (0.221 mi.) | Z181 | 270 |
| GORDON S R | 1356 VINE WY | ESE 1/8 - 1/4 (0.221 mi.) | Z182 | 270 |

EDR Hist Cleaner: EDR has searched selected national collections of business directories and has collected listings of potential dry cleaner sites that were available to EDR researchers. EDR's review was limited to those categories of sources that might, in EDR's opinion, include dry cleaning establishments. The categories reviewed included, but were not limited to dry cleaners, cleaners, laundry, laundromat, cleaning/laundry, wash & dry etc. This database falls within a category of information EDR classifies as "High Risk Historical Records", or HRHR. EDR's HRHR effort presents unique and sometimes proprietary data about past sites and operations that typically create environmental concerns, but may not show up in current government records searches.

A review of the EDR Hist Cleaner list, as provided by EDR, has revealed that there are 24 EDR Hist Cleaner sites within approximately 0.25 miles of the target property.

| <u>Equal/Higher Elevation</u> | <u>Address</u> | <u>Direction / Distance</u> | <u>Map ID</u> | <u>Page</u> |
|-------------------------------|--------------------|-----------------------------|---------------|-------------|
| HOLLYWOOD LAUNDRY A | 1520 N CAHUENGA | NE 0 - 1/8 (0.062 mi.) | D34 | 67 |
| ROACH F A | 1525 WILCOX AVE | NNW 0 - 1/8 (0.062 mi.) | E35 | 67 |
| HOLLYWOOD CLEANING | 1508 CAHUENGA BLVD | NE 0 - 1/8 (0.076 mi.) | D48 | 110 |
| DEGUCHI G M | 1523 CAHUENGA BLVD | NNE 0 - 1/8 (0.077 mi.) | H49 | 110 |
| UNION HAND LAUNDRY | 1529 CAHUENGA BLVD | NNE 0 - 1/8 (0.084 mi.) | H65 | 136 |
| HOLLYWOOD LAUNDRY | 1520 CAHUENGA BLVD | NE 0 - 1/8 (0.093 mi.) | H76 | 145 |
| WONG SAM | 6428 SELMA AVE | N 0 - 1/8 (0.122 mi.) | M99 | 177 |
| BEITCH HARRY | 6406 SELMA AVE | NNE 1/8 - 1/4 (0.126 mi.) | M102 | 178 |
| SHAPIRO HYMAN | 6508 SELMA AVE | NNW 1/8 - 1/4 (0.127 mi.) | 103 | 178 |
| MATLOFF SAML JR | 6367 S SUNSET BLVD | ENE 1/8 - 1/4 (0.132 mi.) | K112 | 180 |
| BECQUER ROSE MRS | 1609 CAHUENGA BLVD | NNE 1/8 - 1/4 (0.161 mi.) | M137 | 195 |
| BERNARD HARRY | 1604 CAHUENGA BLVD | NNE 1/8 - 1/4 (0.166 mi.) | O142 | 203 |

EXECUTIVE SUMMARY

| <u>Equal/Higher Elevation</u> | <u>Address</u> | <u>Direction / Distance</u> | <u>Map ID</u> | <u>Page</u> |
|-------------------------------|----------------------|-----------------------------|---------------|-------------|
| KRAJCHAK ARPAD | 6312 S SUNSET BLVD | E 1/8 - 1/4 (0.191 mi.) | Q155 | 213 |
| NATIONAL RENOVATING | 6308 S SUNSET BLVD | E 1/8 - 1/4 (0.192 mi.) | Q156 | 213 |
| EAST R D | 1527 VINE WY | ENE 1/8 - 1/4 (0.224 mi.) | AE184 | 271 |
| BRATT LOUIE | 1643 HUDSON AVE | NNW 1/8 - 1/4 (0.228 mi.) | AD188 | 279 |
| WHITE HYMAN | 1645 N CAHUENGA BLVD | NNE 1/8 - 1/4 (0.228 mi.) | X189 | 279 |
| GARABEDIAN A N | 1647 WILCOX AVE | N 1/8 - 1/4 (0.233 mi.) | 192 | 282 |
| NECKTIE SERVICE CO | 1650 CAHUENGA BLVD | NNE 1/8 - 1/4 (0.243 mi.) | 198 | 309 |

| <u>Lower Elevation</u> | <u>Address</u> | <u>Direction / Distance</u> | <u>Map ID</u> | <u>Page</u> |
|------------------------|--------------------|-----------------------------|---------------|-------------|
| MIYOS HOME LAUNDRY R | 1446 CAHUENGA BLVD | ESE 0 - 1/8 (0.054 mi.) | D30 | 66 |
| HOROWITZ MORRIS | 6604 S SUNSET BLVD | W 1/8 - 1/4 (0.145 mi.) | L123 | 186 |
| MC ALLISTER CHAS | 1463 VINE WY | E 1/8 - 1/4 (0.209 mi.) | V161 | 216 |
| BERCOVITZ HERMAN | 1350 VINE WY | ESE 1/8 - 1/4 (0.225 mi.) | Z187 | 279 |
| FREDERICK S F | 1348 VINE WY | ESE 1/8 - 1/4 (0.234 mi.) | Z193 | 282 |

EDR RECOVERED GOVERNMENT ARCHIVES

Exclusive Recovered Govt. Archives

RGA LUST: The EDR Recovered Government Archive Leaking Underground Storage Tank database provides a list of LUST incidents derived from historical databases and includes many records that no longer appear in current government lists. Compiled from Records formerly available from the State Water Resources Control Board in California.

A review of the RGA LUST list, as provided by EDR, has revealed that there are 22 RGA LUST sites within approximately 0.5 miles of the target property.

| <u>Equal/Higher Elevation</u> | <u>Address</u> | <u>Direction / Distance</u> | <u>Map ID</u> | <u>Page</u> |
|-------------------------------|----------------------|-----------------------------|---------------|-------------|
| SUNSET LANDMARK | 6525 SUNSET BLVD. | NW 0 - 1/8 (0.075 mi.) | E44 | 105 |
| TEXACO #0374 | 6409 SUNSET BLVD | ENE 0 - 1/8 (0.081 mi.) | D55 | 122 |
| TEXACO STATION #0374 | 6409 SUNSET BLVD | ENE 0 - 1/8 (0.081 mi.) | D57 | 126 |
| TEXACO #0374 (FORMER | 6409 SUNSET BLVD | ENE 0 - 1/8 (0.081 mi.) | D58 | 126 |
| TEXACO #0374 (FORMER | 6409 SUNSET BLVD | ENE 0 - 1/8 (0.081 mi.) | D60 | 129 |
| TEXACO #0374 | 6409 SUNSET BLVD | ENE 0 - 1/8 (0.081 mi.) | D61 | 129 |
| UNOCAL #0823 | 1803 CAHUENGA BLVD N | N 1/4 - 1/2 (0.444 mi.) | AO240 | 382 |
| UNOCAL #0823 | 1803 CAHUENGA BLVD N | N 1/4 - 1/2 (0.444 mi.) | AO241 | 382 |

| <u>Lower Elevation</u> | <u>Address</u> | <u>Direction / Distance</u> | <u>Map ID</u> | <u>Page</u> |
|------------------------|----------------------|-----------------------------|---------------|-------------|
| FIRE STATION #27 | 1355 CAHUENGA BLVD., | SSE 0 - 1/8 (0.086 mi.) | J67 | 137 |
| FIRE STATION #27 | 1355 CAHUENGA BLVD N | SSE 0 - 1/8 (0.086 mi.) | J71 | 143 |
| ABE'S CAR WASH | 6379 SANTA MONICA BL | SSE 1/4 - 1/2 (0.409 mi.) | AJ220 | 344 |
| API ALARM SYSTEMS | 6601 SANTA MONICA BL | SSW 1/4 - 1/2 (0.409 mi.) | AK223 | 350 |
| LIGHTING STRIKES INC | 6601 SANTA MONICA BL | SSW 1/4 - 1/2 (0.409 mi.) | AK224 | 351 |
| API ALARM SYSTEMS | 6601 SANTA MONICA BL | SSW 1/4 - 1/2 (0.409 mi.) | AK225 | 352 |
| ASSET MGMT. (RETAIL | 1300-131 HIGHLAND AV | WSW 1/4 - 1/2 (0.442 mi.) | AM230 | 361 |
| ASSET MGMT. (RETAIL | 1300-1314 HIGHLAND A | WSW 1/4 - 1/2 (0.442 mi.) | AM231 | 361 |
| ASSET MGMT. (RETAIL | 1300-1314 HIGHLAND A | WSW 1/4 - 1/2 (0.442 mi.) | AM232 | 362 |
| ASSET MGMT. (RETAIL | 1300-1314 HIGHLAND A | WSW 1/4 - 1/2 (0.442 mi.) | AM233 | 362 |
| MOBIL #18-LA4 | 6301 SANTA MONICA BL | SSE 1/4 - 1/2 (0.443 mi.) | AN237 | 375 |
| EASTMAN KODAK COMPAN | 6677 SANTA MONICA BL | SW 1/4 - 1/2 (0.490 mi.) | AQ253 | 431 |

EXECUTIVE SUMMARY

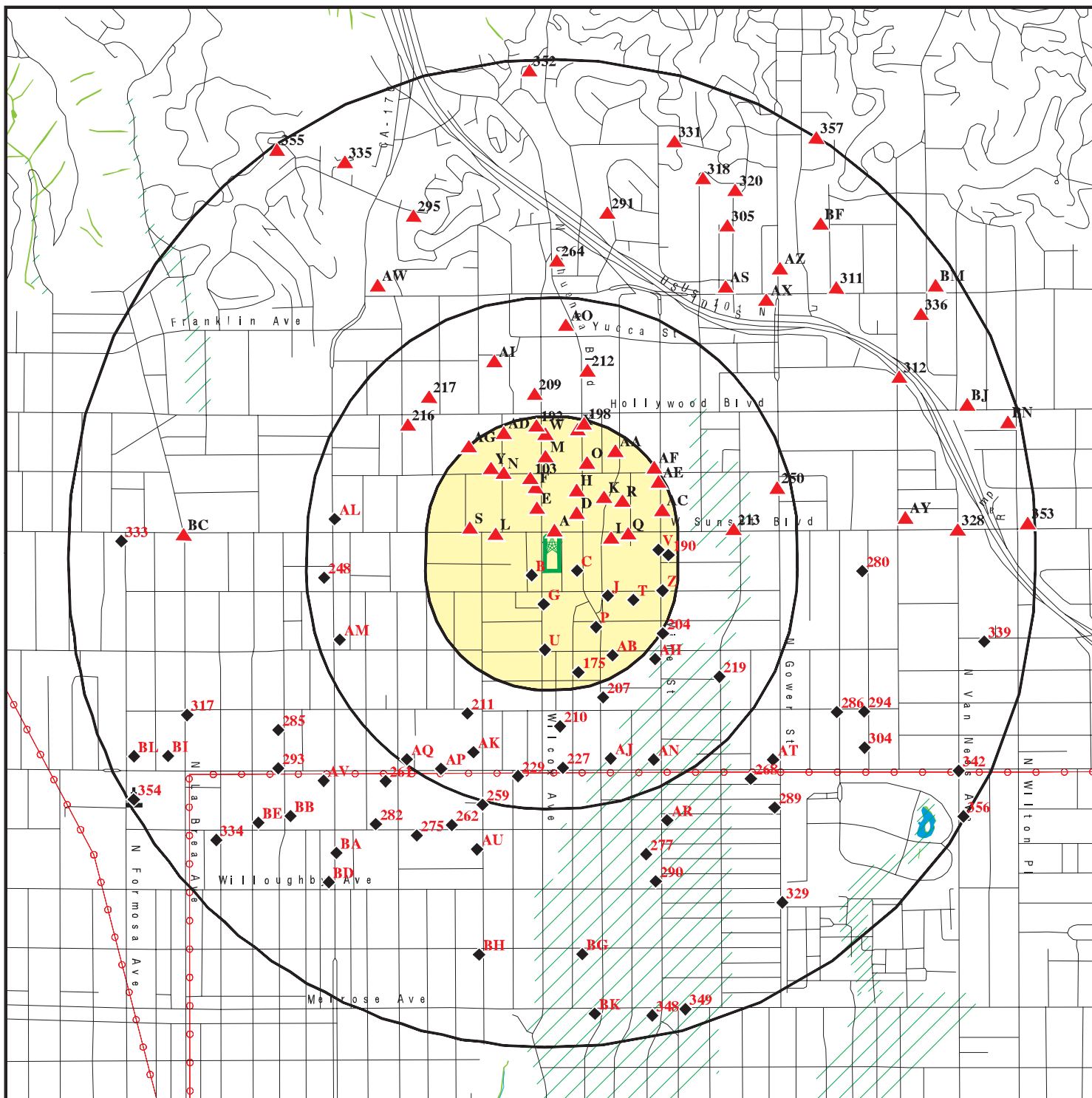
| <u>Lower Elevation</u> | <u>Address</u> | <u>Direction / Distance</u> | <u>Map ID</u> | <u>Page</u> |
|------------------------|----------------------|-----------------------------|---------------|-------------|
| EASTMAN KODAK COMPAN | 6677 SANTA MONICA BL | SW 1/4 - 1/2 (0.490 mi.) | AQ254 | 432 |
| EASTMAN KODAK COMPAN | 6677 SANTA MONICA BL | SW 1/4 - 1/2 (0.490 mi.) | AQ255 | 433 |

EXECUTIVE SUMMARY

Due to poor or inadequate address information, the following sites were not mapped. Count: 3 records.

| <u>Site Name</u> | <u>Database(s)</u> |
|------------------------------------|--------------------|
| HIGHLINE CLEANERS INC DBA HIGHLINE | DRYCLEANERS, HWTS |
| SHARP CUSTOM CLEANERS | CDL DRYCLEANERS |

OVERVIEW MAP - 6147659.2S



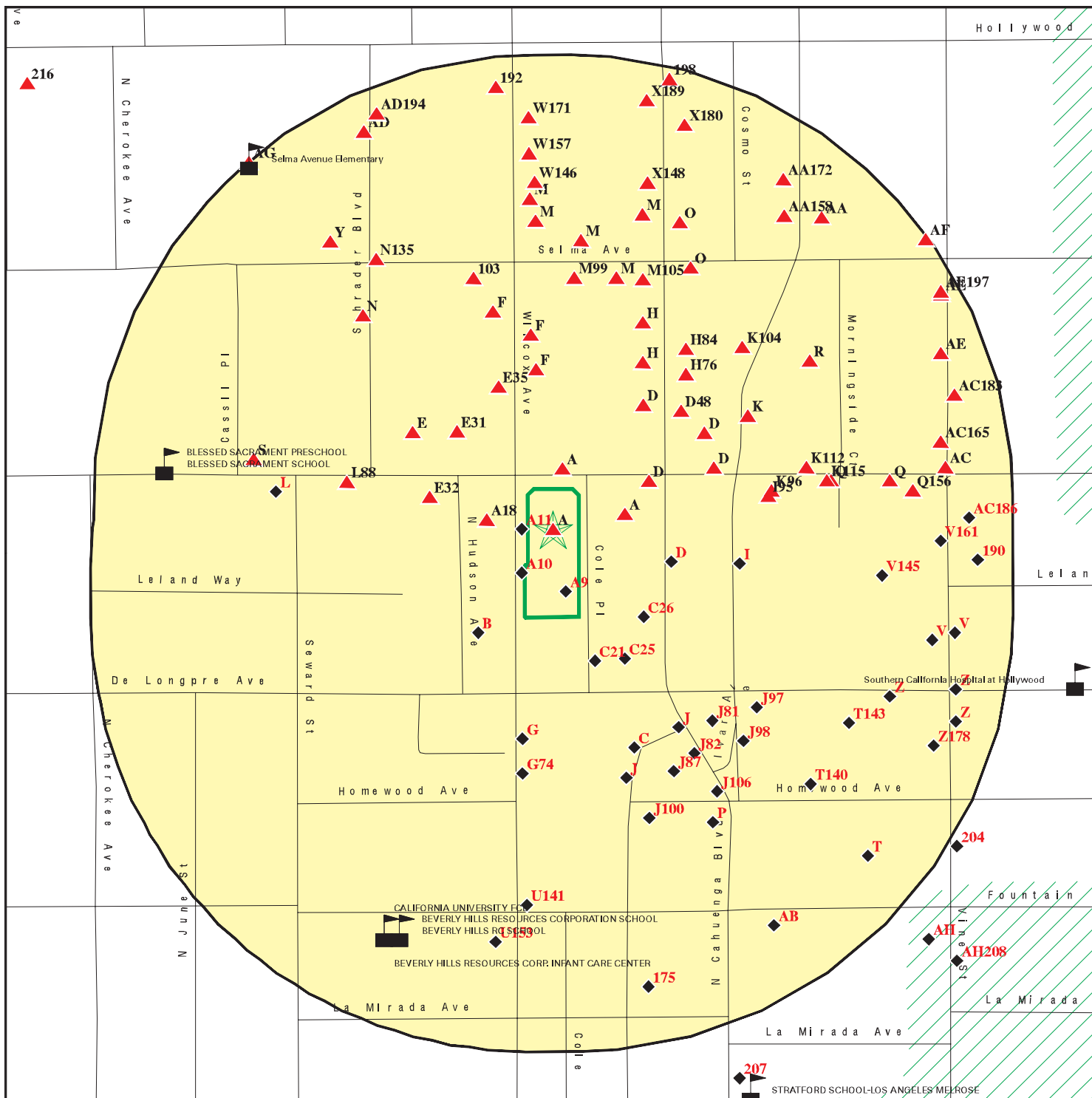
- Target Property
- Sites at elevations higher than or equal to the target property
- Sites at elevations lower than the target property
- Manufactured Gas Plants
- National Priority List Sites
- Dept. Defense Sites
- Indian Reservations BIA
- Power transmission lines
- Special Flood Hazard Area (1%)
- 0.2% Annual Chance Flood Hazard
- National Wetland Inventory
- State Wetlands
- Areas of Concern

This report includes Interactive Map Layers to display and/or hide map information. The legend includes only those icons for the default map view.

SITE NAME: 6450 Sunset Blvd, 1433 Cole PI & 1424 N Wilcox Ave
 ADDRESS: 6450 Sunset Blvd, 1433 Cole PI & 1424 N Wilcox Ave
 Los Angeles CA 90028
 LAT/LONG: 34.097535 / 118.330634

CLIENT: Building Analytics
 CONTACT: Lisa Lippard
 INQUIRY #: 6147659.2S
 DATE: August 07, 2020 11:49 am

DETAIL MAP - 6147659.2S



- Target Property
- Sites at elevations higher than or equal to the target property
- Sites at elevations lower than the target property
- Manufactured Gas Plants
- Sensitive Receptors
- National Priority List Sites
- Dept. Defense Sites

- Indian Reservations BIA
- Special Flood Hazard Area (1%)
- 0.2% Annual Chance Flood Hazard
- Areas of Concern



This report includes Interactive Map Layers to display and/or hide map information. The legend includes only those icons for the default map view.

SITE NAME: 6450 Sunset Blvd, 1433 Cole PI & 1424 N Wilcox Ave
 ADDRESS: 6450 Sunset Blvd, 1433 Cole PI & 1424 N Wilcox Ave
 Los Angeles CA 90028
 LAT/LONG: 34.097535 / 118.330634

CLIENT: Building Analytics
 CONTACT: Lisa Lippard
 INQUIRY #: 6147659.2s
 DATE: August 07, 2020 11:51 am

MAP FINDINGS SUMMARY

| Database | Search Distance (Miles) | Target Property | < 1/8 | 1/8 - 1/4 | 1/4 - 1/2 | 1/2 - 1 | > 1 | Total Plotted |
|--|-------------------------------|--------------------|-------|-----------|-----------|---------|-----|------------------|
| STANDARD ENVIRONMENTAL RECORDS | | | | | | | | |
| <i>Federal NPL site list</i> | | | | | | | | |
| NPL | 1.000 | | 0 | 0 | 0 | 0 | NR | 0 |
| Proposed NPL | TP | | NR | NR | NR | NR | NR | 0 |
| NPL LIENS | TP | | NR | NR | NR | NR | NR | 0 |
| <i>Federal Delisted NPL site list</i> | | | | | | | | |
| Delisted NPL | 1.000 | | 0 | 0 | 0 | 0 | NR | 0 |
| <i>Federal CERCLIS list</i> | | | | | | | | |
| FEDERAL FACILITY | 1.000 | | 0 | 0 | 0 | 0 | NR | 0 |
| SEMS | 0.500 | | 0 | 0 | 0 | NR | NR | 0 |
| <i>Federal CERCLIS NFRAP site list</i> | | | | | | | | |
| SEMS-ARCHIVE | 0.500 | | 0 | 0 | 0 | NR | NR | 0 |
| <i>Federal RCRA CORRACTS facilities list</i> | | | | | | | | |
| CORRACTS | 1.000 | | 0 | 0 | 0 | 0 | NR | 0 |
| <i>Federal RCRA non-CORRACTS TSD facilities list</i> | | | | | | | | |
| RCRA-TSDF | 0.500 | | 0 | 0 | 0 | NR | NR | 0 |
| <i>Federal RCRA generators list</i> | | | | | | | | |
| RCRA-LQG | 0.250 | | 0 | 2 | NR | NR | NR | 2 |
| RCRA-SQG | 0.250 | | 9 | 9 | NR | NR | NR | 18 |
| RCRA-VSQG | 0.250 | | 0 | 0 | NR | NR | NR | 0 |
| <i>Federal institutional controls / engineering controls registries</i> | | | | | | | | |
| LUCIS | 0.500 | | 0 | 0 | 0 | NR | NR | 0 |
| US ENG CONTROLS | 0.500 | | 0 | 0 | 0 | NR | NR | 0 |
| US INST CONTROLS | 0.500 | | 0 | 0 | 0 | NR | NR | 0 |
| <i>Federal ERNS list</i> | | | | | | | | |
| ERNS | TP | | NR | NR | NR | NR | NR | 0 |
| <i>State- and tribal - equivalent NPL RESPONSE</i> | | | | | | | | |
| RESPONSE | 1.000 | | 0 | 0 | 0 | 0 | NR | 0 |
| <i>State- and tribal - equivalent CERCLIS ENVIROSTOR</i> | | | | | | | | |
| ENVIROSTOR | 1.000 | | 0 | 0 | 8 | 16 | NR | 24 |
| <i>State and tribal landfill and/or solid waste disposal site lists</i> | | | | | | | | |
| SWF/LF | 0.500 | | 0 | 0 | 0 | NR | NR | 0 |
| <i>State and tribal leaking storage tank lists</i> | | | | | | | | |
| LUST | 0.500 | | 3 | 0 | 12 | NR | NR | 15 |

MAP FINDINGS SUMMARY

| Database | Search Distance (Miles) | Target Property | < 1/8 | 1/8 - 1/4 | 1/4 - 1/2 | 1/2 - 1 | > 1 | Total Plotted |
|---|-------------------------|-----------------|-------|-----------|-----------|---------|-----|---------------|
| INDIAN LUST | 0.500 | | 0 | 0 | 0 | NR | NR | 0 |
| CPS-SLIC | 0.500 | | 0 | 0 | 5 | NR | NR | 5 |
| State and tribal registered storage tank lists | | | | | | | | |
| FEMA UST | 0.250 | | 0 | 0 | NR | NR | NR | 0 |
| UST | 0.250 | | 20 | 15 | NR | NR | NR | 35 |
| AST | 0.250 | | 2 | 0 | NR | NR | NR | 2 |
| INDIAN UST | 0.250 | | 0 | 0 | NR | NR | NR | 0 |
| State and tribal voluntary cleanup sites | | | | | | | | |
| INDIAN VCP | 0.500 | | 0 | 0 | 0 | NR | NR | 0 |
| VCP | 0.500 | | 0 | 0 | 3 | NR | NR | 3 |
| State and tribal Brownfields sites | | | | | | | | |
| BROWNFIELDS | 0.500 | | 0 | 0 | 3 | NR | NR | 3 |
| ADDITIONAL ENVIRONMENTAL RECORDS | | | | | | | | |
| Local Brownfield lists | | | | | | | | |
| US BROWNFIELDS | TP | | NR | NR | NR | NR | NR | 0 |
| Local Lists of Landfill / Solid Waste Disposal Sites | | | | | | | | |
| WMUDS/SWAT | 0.500 | | 0 | 0 | 0 | NR | NR | 0 |
| SWRCY | 0.500 | | 0 | 0 | 0 | NR | NR | 0 |
| HAULERS | TP | | NR | NR | NR | NR | NR | 0 |
| INDIAN ODI | 0.500 | | 0 | 0 | 0 | NR | NR | 0 |
| DEBRIS REGION 9 | 0.500 | | 0 | 0 | 0 | NR | NR | 0 |
| ODI | TP | | NR | NR | NR | NR | NR | 0 |
| IHS OPEN DUMPS | 0.500 | | 0 | 0 | 0 | NR | NR | 0 |
| Local Lists of Hazardous waste / Contaminated Sites | | | | | | | | |
| US HIST CDL | TP | | NR | NR | NR | NR | NR | 0 |
| AOCONCERN | TP | | NR | NR | NR | NR | NR | 0 |
| HIST Cal-Sites | 1.000 | | 0 | 0 | 0 | 0 | NR | 0 |
| SCH | TP | | NR | NR | NR | NR | NR | 0 |
| CDL | TP | | NR | NR | NR | NR | NR | 0 |
| CERS HAZ WASTE | 0.250 | 1 | 4 | 2 | NR | NR | NR | 7 |
| Toxic Pits | 1.000 | | 0 | 0 | 0 | 0 | NR | 0 |
| US CDL | TP | | NR | NR | NR | NR | NR | 0 |
| PFAS | 0.500 | | 0 | 0 | 0 | NR | NR | 0 |
| Local Lists of Registered Storage Tanks | | | | | | | | |
| SWEEPS UST | 0.250 | 1 | 8 | 5 | NR | NR | NR | 14 |
| HIST UST | TP | 2 | NR | NR | NR | NR | NR | 2 |
| CERS TANKS | 0.250 | | 5 | 0 | NR | NR | NR | 5 |
| CA FID UST | TP | 1 | NR | NR | NR | NR | NR | 1 |
| Local Land Records | | | | | | | | |
| LIENS | TP | | NR | NR | NR | NR | NR | 0 |

MAP FINDINGS SUMMARY

| Database | Search Distance (Miles) | Target Property | < 1/8 | 1/8 - 1/4 | 1/4 - 1/2 | 1/2 - 1 | > 1 | Total Plotted |
|---|-------------------------|-----------------|-------|-----------|-----------|---------|-----|---------------|
| LIENS 2 | TP | | NR | NR | NR | NR | NR | 0 |
| DEED | TP | | NR | NR | NR | NR | NR | 0 |
| Records of Emergency Release Reports | | | | | | | | |
| HMIRS | TP | | NR | NR | NR | NR | NR | 0 |
| CHMIRS | 1.000 | | 3 | 2 | 13 | 43 | NR | 61 |
| LDS | TP | | NR | NR | NR | NR | NR | 0 |
| MCS | TP | | NR | NR | NR | NR | NR | 0 |
| Other Ascertainable Records | | | | | | | | |
| RCRA NonGen / NLR | TP | 1 | NR | NR | NR | NR | NR | 1 |
| FUDS | 1.000 | | 0 | 0 | 0 | 0 | NR | 0 |
| DOD | TP | | NR | NR | NR | NR | NR | 0 |
| SCRD DRYCLEANERS | 0.500 | | 0 | 0 | 0 | NR | NR | 0 |
| US FIN ASSUR | TP | | NR | NR | NR | NR | NR | 0 |
| EPA WATCH LIST | TP | | NR | NR | NR | NR | NR | 0 |
| 2020 COR ACTION | 0.250 | | 0 | 0 | NR | NR | NR | 0 |
| TSCA | TP | | NR | NR | NR | NR | NR | 0 |
| TRIS | TP | | NR | NR | NR | NR | NR | 0 |
| SSTS | TP | | NR | NR | NR | NR | NR | 0 |
| ROD | 1.000 | | 0 | 0 | 0 | 0 | NR | 0 |
| RMP | TP | | NR | NR | NR | NR | NR | 0 |
| RAATS | TP | | NR | NR | NR | NR | NR | 0 |
| PRP | TP | | NR | NR | NR | NR | NR | 0 |
| PADS | TP | | NR | NR | NR | NR | NR | 0 |
| ICIS | TP | | NR | NR | NR | NR | NR | 0 |
| FTTS | TP | | NR | NR | NR | NR | NR | 0 |
| MLTS | TP | | NR | NR | NR | NR | NR | 0 |
| COAL ASH DOE | TP | | NR | NR | NR | NR | NR | 0 |
| COAL ASH EPA | 0.500 | | 0 | 0 | 0 | NR | NR | 0 |
| PCB TRANSFORMER | TP | | NR | NR | NR | NR | NR | 0 |
| RADINFO | TP | | NR | NR | NR | NR | NR | 0 |
| HIST FTTS | TP | | NR | NR | NR | NR | NR | 0 |
| DOT OPS | TP | | NR | NR | NR | NR | NR | 0 |
| CONSENT | 1.000 | | 0 | 0 | 0 | 0 | NR | 0 |
| INDIAN RESERV | 1.000 | | 0 | 0 | 0 | 0 | NR | 0 |
| FUSRAP | 1.000 | | 0 | 0 | 0 | 0 | NR | 0 |
| UMTRA | 0.500 | | 0 | 0 | 0 | NR | NR | 0 |
| LEAD SMELTERS | TP | | NR | NR | NR | NR | NR | 0 |
| US AIRS | TP | | NR | NR | NR | NR | NR | 0 |
| US MINES | 0.250 | | 0 | 0 | NR | NR | NR | 0 |
| ABANDONED MINES | TP | | NR | NR | NR | NR | NR | 0 |
| FINDS | TP | 1 | NR | NR | NR | NR | NR | 1 |
| ECHO | TP | 1 | NR | NR | NR | NR | NR | 1 |
| DOCKET HWC | TP | | NR | NR | NR | NR | NR | 0 |
| UXO | 1.000 | | 0 | 0 | 0 | 0 | NR | 0 |
| FUELS PROGRAM | 0.250 | | 0 | 0 | NR | NR | NR | 0 |
| CA BOND EXP. PLAN | 1.000 | | 0 | 0 | 0 | 0 | NR | 0 |
| Cortese | 1.000 | | 3 | 0 | 10 | 41 | NR | 54 |
| CUPA Listings | TP | | NR | NR | NR | NR | NR | 0 |
| DRYCLEANERS | 0.250 | | 0 | 0 | NR | NR | NR | 0 |

MAP FINDINGS SUMMARY

| Database | Search Distance (Miles) | Target Property | < 1/8 | 1/8 - 1/4 | 1/4 - 1/2 | 1/2 - 1 | > 1 | Total Plotted |
|--|-------------------------|-----------------|-------|-----------|-----------|---------|-----|---------------|
| EMI | TP | | NR | NR | NR | NR | NR | 0 |
| ENF | TP | | NR | NR | NR | NR | NR | 0 |
| Financial Assurance | TP | | NR | NR | NR | NR | NR | 0 |
| HAZNET | TP | 3 | NR | NR | NR | NR | NR | 3 |
| ICE | TP | | NR | NR | NR | NR | NR | 0 |
| HIST CORTESE | 0.500 | | 2 | 0 | 6 | NR | NR | 8 |
| LOS ANGELES CO. HMS | TP | | NR | NR | NR | NR | NR | 0 |
| HWP | 1.000 | | 0 | 0 | 0 | 0 | NR | 0 |
| HWT | 0.250 | | 0 | 0 | NR | NR | NR | 0 |
| MINES | TP | | NR | NR | NR | NR | NR | 0 |
| MWMP | 0.250 | | 0 | 0 | NR | NR | NR | 0 |
| NPDES | TP | | NR | NR | NR | NR | NR | 0 |
| PEST LIC | TP | | NR | NR | NR | NR | NR | 0 |
| PROC | 0.500 | | 0 | 0 | 0 | NR | NR | 0 |
| Notify 65 | 1.000 | | 0 | 0 | 0 | 0 | NR | 0 |
| LA Co. Site Mitigation | TP | | NR | NR | NR | NR | NR | 0 |
| UIC | TP | | NR | NR | NR | NR | NR | 0 |
| UIC GEO | TP | | NR | NR | NR | NR | NR | 0 |
| WASTEWATER PITS | 0.500 | | 0 | 0 | 0 | NR | NR | 0 |
| WDS | TP | | NR | NR | NR | NR | NR | 0 |
| WIP | 0.250 | | 0 | 0 | NR | NR | NR | 0 |
| MILITARY PRIV SITES | TP | | NR | NR | NR | NR | NR | 0 |
| PROJECT | TP | | NR | NR | NR | NR | NR | 0 |
| WDR | TP | | NR | NR | NR | NR | NR | 0 |
| CIWQS | TP | | NR | NR | NR | NR | NR | 0 |
| CERS | TP | | NR | NR | NR | NR | NR | 0 |
| NON-CASE INFO | TP | | NR | NR | NR | NR | NR | 0 |
| OTHER OIL GAS | TP | | NR | NR | NR | NR | NR | 0 |
| PROD WATER PONDS | TP | | NR | NR | NR | NR | NR | 0 |
| SAMPLING POINT | TP | | NR | NR | NR | NR | NR | 0 |
| WELL STIM PROJ | TP | | NR | NR | NR | NR | NR | 0 |
| HWTS | TP | 4 | NR | NR | NR | NR | NR | 4 |
| MINES MRDS | TP | | NR | NR | NR | NR | NR | 0 |
| LOS ANGELES CO LF METHANE | TP | | 0 | 0 | 0 | NR | NR | 0 |
| <u>EDR HIGH RISK HISTORICAL RECORDS</u> | | | | | | | | |
| <i>EDR Exclusive Records</i> | | | | | | | | |
| EDR MGP | 1.000 | | 0 | 0 | 0 | 1 | NR | 1 |
| EDR Hist Auto | 0.250 | 1 | 17 | 29 | NR | NR | NR | 47 |
| EDR Hist Cleaner | 0.250 | | 8 | 16 | NR | NR | NR | 24 |
| <u>EDR RECOVERED GOVERNMENT ARCHIVES</u> | | | | | | | | |
| <i>Exclusive Recovered Govt. Archives</i> | | | | | | | | |
| RGA LF | 0.500 | | 0 | 0 | 0 | NR | NR | 0 |
| RGA LUST | 0.500 | | 8 | 0 | 14 | NR | NR | 22 |
| - Totals -- | | 16 | 92 | 80 | 74 | 101 | 0 | 363 |

MAP FINDINGS SUMMARY

| <u>Database</u> | <u>Search Distance (Miles)</u> | <u>Target Property</u> | <u>< 1/8</u> | <u>1/8 - 1/4</u> | <u>1/4 - 1/2</u> | <u>1/2 - 1</u> | <u>> 1</u> | <u>Total Plotted</u> |
|-----------------|--|----------------------------|-----------------|------------------|------------------|----------------|---------------|--------------------------|
|-----------------|--|----------------------------|-----------------|------------------|------------------|----------------|---------------|--------------------------|

NOTES:

TP = Target Property

NR = Not Requested at this Search Distance

Sites may be listed in more than one database

Map ID
Direction
Distance
Elevation

MAP FINDINGS

Site

Database(s)

EDR ID Number
EPA ID Number

A1
Target
Property

1X CHEVRON U S A
6450 SUNSET BLVD
LOS ANGELES, CA 90028

HAZNET
HWTS

S123730205
N/A

Site 1 of 16 in cluster A

Actual:
351 ft.

HAZNET:
Name: 1X CHEVRON U S A
Address: 6450 SUNSET BLVD
Address 2: Not reported
City,State,Zip: LOS ANGELES, CA 900280000
Contact: HADLEY, LIBBY
Telephone: 2136947452
Mailing Name: Not reported
Mailing Address: P O BOX 2833

Year: 1990
Gepaid: CAC000515584
TSD EPA ID: CAD980675276
CA Waste Code: 221 - Waste oil and mixed oil
Disposal Method: R01 - Recycler
Tons: 6.255

HWTS:
Name: 1X CHEVRON U S A
Address: 6450 SUNSET BLVD
Address 2: Not reported
City,State,Zip: LOS ANGELES, CA 900280000
EPA ID: CAC000515584
Inactive Date: 10/25/2000
Create Date: 09/04/1990
Last Act Date: 10/25/2000
Mailing Name: Not reported
Mailing Address: P O BOX 2833
Mailing Address 2: Not reported
Mailing City,State,Zip: LA HABRA, CA 906322833
Owner Name: CHEVRON U S A
Owner Address: --
Owner Address 2: Not reported
Owner City,State,Zip: --, 99 --
Contact Name: HADLEY, LIBBY
Contact Address: --
Contact Address 2: Not reported
City,State,Zip: --, 99 --

A2
Target
Property

MAEDA HERB & ASSOCIATES INC
6450 SUNSET BLVD
LOS ANGELES, CA 90028

EDR Hist Auto
1022157867
N/A

Site 2 of 16 in cluster A

Actual:
351 ft.

EDR Hist Auto

| | | |
|-------|-----------------------|---------------------------|
| Year: | Name: | Type: |
| 1975 | HERBS CHEVRON SERVICE | Gasoline Service Stations |
| 1976 | HERBS CHEVRON SERVICE | Gasoline Service Stations |
| 1977 | HERBS CHEVRON SERVICE | Gasoline Service Stations |
| 1978 | HERBS CHEVRON SERVICE | Gasoline Service Stations |

Map ID
Direction
Distance
Elevation

MAP FINDINGS

Site

Database(s)

EDR ID Number
EPA ID Number

MAEDA HERB & ASSOCIATES INC (Continued)

1022157867

| | | |
|------|-------------------------------|--------------------------------|
| 1979 | HERB NAEDA AND ASSOCIATES INC | Gasoline Service Stations |
| 1980 | MAEDA HERB & ASSOCIATES INC | Gasoline Service Stations |
| 1982 | MAEDA HERB & ASSOCIATES INC | Gasoline Service Stations |
| 1983 | MAEDA HERB & ASSOCIATES INC | Gasoline Service Stations |
| 1985 | MAEDA HERB & ASSOCIATES INC | Gasoline Service Stations |
| 1986 | MAEDA HERB & ASSOCIATES INC | Gasoline Service Stations |
| 1987 | MAEDA HERB & ASSOCIATES INC | Gasoline Service Stations |
| 1988 | MAEDA HERB & ASSOCIATES INC | Gasoline Service Stations |
| 1989 | MAEDA HERB & ASSOCIATES INC | Gasoline Service Stations, NEC |

**A3
Target
Property**

**STAPLES THE OFFICE SUPERSTORE EAST INC STORE 0243
6450 W SUNSET BLVD
HOLLYWOOD, CA 90028**

RCRA NonGen / NLR

**1024841169
CAL000390755**

Site 3 of 16 in cluster A

**Actual:
351 ft.**

RCRA NonGen / NLR:
Date form received by agency: 2013-11-04 00:00:00.0
Facility name: STAPLES THE OFFICE SUPERSTORE EAST INC STORE 0243
Facility address: 6450 W SUNSET BLVD
HOLLYWOOD, CA 90028-7315
EPA ID: CAL000390755
Mailing address: 500 STAPLES DR
FRAMINGHAM, MA 01702
Contact: KEITH BARROWS
Contact address: 500 STAPLES DR
FRAMINGHAM, MA 01702
Contact country: Not reported
Contact telephone: 508-253-1498
Contact email: KEITH.BARROWS@STAPLES.COM
EPA Region: 09
Classification: Non-Generator
Description: Handler: Non-Generators do not presently generate hazardous waste

Owner/Operator Summary:

Owner/operator name: STAPLES THE OFFICE SUPERSTORE E INC
Owner/operator address: 500 STAPLES DR
FRAMINGHAM, MA 01702
Owner/operator country: Not reported
Owner/operator telephone: 508-253-1498
Owner/operator email: Not reported
Owner/operator fax: Not reported
Owner/operator extension: Not reported
Legal status: Other
Owner/Operator Type: Owner
Owner/Op start date: Not reported
Owner/Op end date: Not reported

Owner/operator name: KEITH BARROWS
Owner/operator address: 500 STAPLES DR
FRAMINGHAM, MA 01702
Owner/operator country: Not reported
Owner/operator telephone: 508-253-1498
Owner/operator email: Not reported
Owner/operator fax: Not reported
Owner/operator extension: Not reported
Legal status: Other

Map ID
Direction
Distance
Elevation

MAP FINDINGS

Site

Database(s)

EDR ID Number
EPA ID Number

STAPLES THE OFFICE SUPERSTORE EAST INC STORE 0243 (Continued)

1024841169

Owner/Operator Type: Operator
Owner/Op start date: Not reported
Owner/Op end date: Not reported

Handler Activities Summary:

U.S. importer of hazardous waste: No
Mixed waste (haz. and radioactive): No
Recycler of hazardous waste: No
Transporter of hazardous waste: No
Treater, storer or disposer of HW: No
Underground injection activity: No
On-site burner exemption: No
Furnace exemption: No
Used oil fuel burner: No
Used oil processor: No
User oil refiner: No
Used oil fuel marketer to burner: No
Used oil Specification marketer: No
Used oil transfer facility: No
Used oil transporter: No

Violation Status: No violations found

A4 **1X CHEVRON U S A #9-9625**
Target **6450 SUNSET BLVD**
Property **LOS ANGELES, CA 92680**

HWTS **S124533482**
N/A

Site 4 of 16 in cluster A

Actual:
351 ft.

HWTS:
Name: 1X CHEVRON U S A #9-9625
Address: 6450 SUNSET BLVD
Address 2: Not reported
City,State,Zip: LOS ANGELES, CA 926800000
EPA ID: CAC000563040
Inactive Date: 10/25/2000
Create Date: 02/01/1991
Last Act Date: 10/25/2000
Mailing Name: Not reported
Mailing Address: --
Mailing Address 2: Not reported
Mailing City,State,Zip: LA HABRA, CA 906320000
Owner Name: CHEVRON U S A
Owner Address: --
Owner Address 2: Not reported
Owner City,State,Zip: --, 99 --
Contact Name: KANITRA, MARK
Contact Address: --
Contact Address 2: Not reported
City,State,Zip: --, 99 --

Map ID
Direction
Distance
Elevation

MAP FINDINGS

Site

Database(s) EDR ID Number
EPA ID Number

A5 99625
Target 6450 W SUNSET BLVD
Property LOS ANGELES, CA 90028

HIST UST U001561206
N/A

Site 5 of 16 in cluster A

Actual:
351 ft.

HIST UST:
Name: 99625
Address: 6450 W SUNSET BLVD
City,State,Zip: LOS ANGELES, CA 90028
File Number: Not reported
URL: Not reported
Region: STATE
Facility ID: 00000063225
Facility Type: Gas Station
Other Type: Not reported
Contact Name: MAEDA,HERBERT H
Telephone: 2134668656
Owner Name: CHEVRON U.S.A. INC.
Owner Address: 575 MARKET
Owner City,St,Zip: SAN FRANCISCO, CA 94105
Total Tanks: 0005

Tank Num: 001
Container Num: 1
Year Installed: Not reported
Tank Capacity: 00010000
Tank Used for: PRODUCT
Type of Fuel: Not reported
Container Construction Thickness: 0000250
Leak Detection: Stock Inventor

Tank Num: 002
Container Num: 2
Year Installed: Not reported
Tank Capacity: 00010000
Tank Used for: PRODUCT
Type of Fuel: Not reported
Container Construction Thickness: 0000250
Leak Detection: Stock Inventor

Tank Num: 003
Container Num: 3
Year Installed: Not reported
Tank Capacity: 00010000
Tank Used for: PRODUCT
Type of Fuel: Not reported
Container Construction Thickness: 0000250
Leak Detection: Stock Inventor

Tank Num: 004
Container Num: 4
Year Installed: Not reported
Tank Capacity: 00010000
Tank Used for: PRODUCT
Type of Fuel: Not reported
Container Construction Thickness: 0000250
Leak Detection: Stock Inventor

Map ID
Direction
Distance
Elevation

MAP FINDINGS

Site

Database(s)

EDR ID Number
EPA ID Number

99625 (Continued)

U001561206

Tank Num: 005
Container Num: 5
Year Installed: Not reported
Tank Capacity: 00001000
Tank Used for: WASTE
Type of Fuel: Not reported
Container Construction Thickness: 0000250
Leak Detection: Stock Inventor

**A6
Target
Property**

**STAPLES THE OFFICE SUPERSTORE EAST INC STORE 0243
6450 SUNSET BLVD
HOLLYWOOD, CA 90028**

**FINDS 1023252392
ECHO N/A**

Site 6 of 16 in cluster A

**Actual:
351 ft.**

FINDS:
Registry ID: 110065411414

Click Here:

Environmental Interest/Information System:

RCRAInfo is a national information system that supports the Resource Conservation and Recovery Act (RCRA) program through the tracking of events and activities related to facilities that generate, transport, and treat, store, or dispose of hazardous waste. RCRAInfo allows RCRA program staff to track the notification, permit, compliance, and corrective action activities required under RCRA.
STATE MASTER

Click this hyperlink while viewing on your computer to access additional FINDS: detail in the EDR Site Report.

ECHO:

Envid: 1023252392
Registry ID: 110065411414
DFR URL: <http://echo.epa.gov/detailed-facility-report?fid=110065411414>
Name: STAPLES THE OFFICE SUPERSTORE EAST INC STORE 0243
Address: 6450 SUNSET BLVD
City,State,Zip: HOLLYWOOD, CA 90028

**A7
Target
Property**

**STAPLES THE OFFICE SUPERSTORE EAST INC STORE 0243
6450 W SUNSET BLVD
HOLLYWOOD, CA 90028**

**CERS HAZ WASTE S101584605
SWEEPS UST N/A
HIST UST
CA FID UST
HAZNET
HWTS**

Site 7 of 16 in cluster A

**Actual:
351 ft.**

CERS HAZ WASTE:
Name: STAPLES THE OFFICE SUPERSTORE #0243
Address: 6450 SUNSET BLVD
City,State,Zip: HOLLYWOOD, CA 90028
Site ID: 354478
CERS ID: 10635715
CERS Description: Hazardous Waste Generator

Evaluation:

Eval General Type: Compliance Evaluation Inspection
Eval Date: 05-20-2019

Map ID
Direction
Distance
Elevation

MAP FINDINGS

Site

Database(s)

EDR ID Number
EPA ID Number

STAPLES THE OFFICE SUPERSTORE EAST INC STORE 0243 (Continued)

S101584605

Violations Found: No
Eval Type: Routine done by local agency
Eval Notes: Ricardo Rangel, Manager
Eval Division: Los Angeles County Fire Department
Eval Program: HW
Eval Source: CERS

Affiliation:

Affiliation Type Desc: Document Preparer
Entity Name: Froylan Ruiz Jr
Entity Title: Not reported
Affiliation Address: Not reported
Affiliation City: Not reported
Affiliation State: Not reported
Affiliation Country: Not reported
Affiliation Zip: Not reported
Affiliation Phone: Not reported

Affiliation Type Desc: Environmental Contact
Entity Name: Keith Barrows
Entity Title: Not reported
Affiliation Address: 500 Staples Drive
Affiliation City: Framingham
Affiliation State: MA
Affiliation Country: Not reported
Affiliation Zip: 01702
Affiliation Phone: Not reported

Affiliation Type Desc: Identification Signer
Entity Name: Froylan Ruiz Jr
Entity Title: Safety and Compliance Manager
Affiliation Address: Not reported
Affiliation City: Not reported
Affiliation State: Not reported
Affiliation Country: Not reported
Affiliation Zip: Not reported
Affiliation Phone: Not reported

Affiliation Type Desc: CUPA District
Entity Name: Los Angeles City Fire Department
Entity Title: Not reported
Affiliation Address: 200 North Main Street, Room 1780
Affiliation City: Los Angeles
Affiliation State: CA
Affiliation Country: Not reported
Affiliation Zip: 90012
Affiliation Phone: (213) 978-3680

Affiliation Type Desc: Legal Owner
Entity Name: Staples the Office Superstore East Inc
Entity Title: Not reported
Affiliation Address: 500 Staples Drive
Affiliation City: Framingham
Affiliation State: MA
Affiliation Country: United States
Affiliation Zip: 01702
Affiliation Phone: (508) 253-5000

Map ID
Direction
Distance
Elevation

MAP FINDINGS

Site

Database(s)

EDR ID Number
EPA ID Number

STAPLES THE OFFICE SUPERSTORE EAST INC STORE 0243 (Continued)

S101584605

Affiliation Type Desc: Parent Corporation
Entity Name: Staples the Office Superstore East Inc
Entity Title: Not reported
Affiliation Address: Not reported
Affiliation City: Not reported
Affiliation State: Not reported
Affiliation Country: Not reported
Affiliation Zip: Not reported
Affiliation Phone: Not reported

Affiliation Type Desc: Property Owner
Entity Name: Staples the Office Superstore East Inc
Entity Title: Not reported
Affiliation Address: 500 Staples Drive
Affiliation City: Framingham
Affiliation State: MA
Affiliation Country: United States
Affiliation Zip: 01702
Affiliation Phone: (508) 253-5000

Affiliation Type Desc: Facility Mailing Address
Entity Name: Mailing Address
Entity Title: Not reported
Affiliation Address: 500 Staples Drive
Affiliation City: Framingham
Affiliation State: MA
Affiliation Country: Not reported
Affiliation Zip: 01702
Affiliation Phone: Not reported

Affiliation Type Desc: Operator
Entity Name: Staples the Office Superstore East Inc
Entity Title: Not reported
Affiliation Address: Not reported
Affiliation City: Not reported
Affiliation State: Not reported
Affiliation Country: Not reported
Affiliation Zip: Not reported
Affiliation Phone: (508) 253-5000

SWEEPS UST:

Name: CHEVRON USA
Address: 6450 W SUNSET BLVD
City: LOS ANGELES
Status: Not reported
Comp Number: 3792
Number: Not reported
Board Of Equalization: Not reported
Referral Date: Not reported
Action Date: Not reported
Created Date: Not reported
Owner Tank Id: Not reported
SWRCB Tank Id: 19-050-003792-000001
Tank Status: Not reported
Capacity: 10000
Active Date: Not reported

Map ID
Direction
Distance
Elevation

MAP FINDINGS

Site

Database(s)

EDR ID Number
EPA ID Number

STAPLES THE OFFICE SUPERSTORE EAST INC STORE 0243 (Continued)

S101584605

Tank Use: M.V. FUEL
STG: PRODUCT
Content: REG UNLEADED
Number Of Tanks: 4

Name: CHEVRON USA
Address: 6450 W SUNSET BLVD
City: LOS ANGELES
Status: Not reported
Comp Number: 3792
Number: Not reported
Board Of Equalization: Not reported
Referral Date: Not reported
Action Date: Not reported
Created Date: Not reported
Owner Tank Id: Not reported
SWRCB Tank Id: 19-050-003792-000002
Tank Status: Not reported
Capacity: 10000
Active Date: Not reported
Tank Use: M.V. FUEL
STG: PRODUCT
Content: REG UNLEADED
Number Of Tanks: Not reported

Name: CHEVRON USA
Address: 6450 W SUNSET BLVD
City: LOS ANGELES
Status: Not reported
Comp Number: 3792
Number: Not reported
Board Of Equalization: Not reported
Referral Date: Not reported
Action Date: Not reported
Created Date: Not reported
Owner Tank Id: Not reported
SWRCB Tank Id: 19-050-003792-000003
Tank Status: Not reported
Capacity: 10000
Active Date: Not reported
Tank Use: M.V. FUEL
STG: PRODUCT
Content: REG UNLEADED
Number Of Tanks: Not reported

Name: CHEVRON USA
Address: 6450 W SUNSET BLVD
City: LOS ANGELES
Status: Not reported
Comp Number: 3792
Number: Not reported
Board Of Equalization: Not reported
Referral Date: Not reported
Action Date: Not reported
Created Date: Not reported
Owner Tank Id: Not reported
SWRCB Tank Id: 19-050-003792-000004

Map ID
Direction
Distance
Elevation

MAP FINDINGS

Site

Database(s)

EDR ID Number
EPA ID Number

STAPLES THE OFFICE SUPERSTORE EAST INC STORE 0243 (Continued)

S101584605

Tank Status: Not reported
Capacity: 10000
Active Date: Not reported
Tank Use: M.V. FUEL
STG: PRODUCT
Content: DIESEL
Number Of Tanks: Not reported

HIST UST:

Name: 99625
Address: 6450 SUNSET BLVD
City,State,Zip: LOS ANGELES, CA 90028
File Number: 00026EF6
URL: <http://geotracker.waterboards.ca.gov/ustpdfs/pdf/00026EF6.pdf>
Region: Not reported
Facility ID: Not reported
Facility Type: Not reported
Other Type: Not reported
Contact Name: Not reported
Telephone: Not reported
Owner Name: Not reported
Owner Address: Not reported
Owner City,St,Zip: Not reported
Total Tanks: Not reported

Tank Num: Not reported
Container Num: Not reported
Year Installed: Not reported
Tank Capacity: Not reported
Tank Used for: Not reported
Type of Fuel: Not reported
Container Construction Thickness: Not reported
Leak Detection: Not reported

Click here for Geo Tracker PDF:

CA FID UST:

Facility ID: 19013299
Regulated By: UTKNI
Regulated ID: Not reported
Cortese Code: Not reported
SIC Code: Not reported
Facility Phone: 2134668656
Mail To: Not reported
Mailing Address: 6450 W SUNSET BLVD
Mailing Address 2: Not reported
Mailing City,St,Zip: LOS ANGELES 900280000
Contact: Not reported
Contact Phone: Not reported
DUNS Number: Not reported
NPDES Number: Not reported
EPA ID: Not reported
Comments: Not reported
Status: Inactive

Map ID
Direction
Distance
Elevation

MAP FINDINGS

Site

Database(s)

EDR ID Number
EPA ID Number

STAPLES THE OFFICE SUPERSTORE EAST INC STORE 0243 (Continued)

S101584605

HAZNET:

Name: STAPLES THE OFFICE SUPERSTORE EAST INC STORE 0243
Address: 6450 W SUNSET BLVD
Address 2: Not reported
City, State, Zip: HOLLYWOOD, CA 01702
Contact: KEITH BARROWS
Telephone: 5082531498
Mailing Name: Not reported
Mailing Address: 500 STAPLES DR

Year: 2019
Gepaid: CAL000390755
TSD EPA ID: CAD008364432
CA Waste Code: 331 - Off-specification, aged or surplus organics
Disposal Method: H141 - Storage, Bulking, And/Or Transfer Off Site--No Treatment/Reovery (H010-H129) Or (H131-H135)
Tons: 0.00100

Year: 2018
Gepaid: CAL000390755
TSD EPA ID: CAD008364432
CA Waste Code: 122 - Alkaline solution without metals pH >= 12.5
Disposal Method: H141 - Storage, Bulking, And/Or Transfer Off Site--No Treatment/Reovery (H010-H129) Or (H131-H135)
Tons: 0.00150

Year: 2016
Gepaid: CAL000390755
TSD EPA ID: CAD008364432
CA Waste Code: 791 - Liquids with pH <= 2
Disposal Method: H141 - Storage, Bulking, And/Or Transfer Off Site--No Treatment/Reovery (H010-H129) Or (H131-H135)
Tons: 0.0035

Year: 2016
Gepaid: CAL000390755
TSD EPA ID: CAD008364432
CA Waste Code: 181 - Other inorganic solid waste
Disposal Method: H141 - Storage, Bulking, And/Or Transfer Off Site--No Treatment/Reovery (H010-H129) Or (H131-H135)
Tons: 0.0015

Year: 2016
Gepaid: CAL000390755
TSD EPA ID: CAD008364432
CA Waste Code: 122 - Alkaline solution without metals pH >= 12.5
Disposal Method: H141 - Storage, Bulking, And/Or Transfer Off Site--No Treatment/Reovery (H010-H129) Or (H131-H135)
Tons: 0.0015

Year: 2015
Gepaid: CAL000390755
TSD EPA ID: CAD008364432
CA Waste Code: 331 - Off-specification, aged or surplus organics
Disposal Method: H141 - Storage, Bulking, And/Or Transfer Off Site--No Treatment/Reovery (H010-H129) Or (H131-H135)
Tons: 0.011

Map ID
Direction
Distance
Elevation

MAP FINDINGS

Site

Database(s)

EDR ID Number
EPA ID Number

STAPLES THE OFFICE SUPERSTORE EAST INC STORE 0243 (Continued)

S101584605

Year: 2015
Gepaid: CAL000390755
TSD EPA ID: CAD008364432
CA Waste Code: 791 - Liquids with pH <= 2
Disposal Method: H141 - Storage, Bulking, And/Or Transfer Off Site--No Treatment/Reovery (H010-H129) Or (H131-H135)
Tons: 0.0015

Additional Info:

Year: 2016
Gen EPA ID: CAL000390755

Shipment Date: 20150803
Creation Date: 10/1/2015 22:15:34
Receipt Date: 20150807
Manifest ID: 008506182FLE
Trans EPA ID: MNS000110924
Trans Name: STERICYCLE SPECIALTY WASTE SOLUTIONS INC
Trans 2 EPA ID: CAD983649880
Trans 2 Name: PSC ENVIRONMENTAL SERVICES LP
TSD EPA ID: CAD008364432
Trans Name: RHO CHEM LLC
TSD EPA ID: Not reported
TSD EPA Alt Name: Not reported
Waste Code Description: 331 - Off-specification, aged, or surplus organics
RCRA Code: Not reported
Meth Code: H141 - Storage, Bulking, And/Or Transfer Off Site--No Treatment/Reovery (H010-H129) Or (H131-H135)

Quantity Tons: 0.0085
Waste Quantity: 17
Quantity Unit: P
Additional Code 1: Not reported
Additional Code 2: Not reported
Additional Code 3: Not reported
Additional Code 4: Not reported
Additional Code 5: Not reported

Shipment Date: 20150126
Creation Date: 4/21/2015 22:14:53
Receipt Date: 20150130
Manifest ID: 007283282FLE
Trans EPA ID: MNS000110924
Trans Name: STERICYCLE SPECIALTY WASTE SOLUTIONS INC
Trans 2 EPA ID: CAD983649880
Trans 2 Name: PSC ENVIRONMENTAL SERVICES LP
TSD EPA ID: CAD008364432
Trans Name: RHO CHEM LLC
TSD EPA ID: Not reported
TSD EPA Alt Name: Not reported
Waste Code Description: 791 - Liquids with pH < 2 792 Liquids with pH < 2 with metals
RCRA Code: D002
Meth Code: H141 - Storage, Bulking, And/Or Transfer Off Site--No Treatment/Reovery (H010-H129) Or (H131-H135)

Quantity Tons: 0.0015
Waste Quantity: 3
Quantity Unit: P

Map ID
Direction
Distance
Elevation

MAP FINDINGS

Site

Database(s)

EDR ID Number
EPA ID Number

STAPLES THE OFFICE SUPERSTORE EAST INC STORE 0243 (Continued)

S101584605

Additional Code 1: Not reported
Additional Code 2: Not reported
Additional Code 3: Not reported
Additional Code 4: Not reported
Additional Code 5: Not reported

Shipment Date: 20150126
Creation Date: 4/21/2015 22:14:53
Receipt Date: 20150130
Manifest ID: 007283282FLE
Trans EPA ID: MNS000110924
Trans Name: STERICYCLE SPECIALTY WASTE SOLUTIONS INC
Trans 2 EPA ID: CAD983649880
Trans 2 Name: PSC ENVIRONMENTAL SERVICES LP
TSDf EPA ID: CAD008364432
Trans Name: RHO CHEM LLC
TSDf Alt EPA ID: Not reported
TSDf Alt Name: Not reported
Waste Code Description: 331 - Off-specification, aged, or surplus organics
RCRA Code: Not reported
Meth Code: H141 - Storage, Bulking, And/Or Transfer Off Site--No Treatment/Reovery (H010-H129) Or (H131-H135)

Quantity Tons: 0.0025
Waste Quantity: 5
Quantity Unit: P
Additional Code 1: Not reported
Additional Code 2: Not reported
Additional Code 3: Not reported
Additional Code 4: Not reported
Additional Code 5: Not reported

Additional Info:

Year: 2015
Gen EPA ID: CAL000390755

Shipment Date: 20150803
Creation Date: 10/1/2015 22:15:34
Receipt Date: 20150807
Manifest ID: 008506182FLE
Trans EPA ID: MNS000110924
Trans Name: STERICYCLE SPECIALTY WASTE SOLUTIONS INC
Trans 2 EPA ID: CAD983649880
Trans 2 Name: PSC ENVIRONMENTAL SERVICES LP
TSDf EPA ID: CAD008364432
Trans Name: RHO CHEM LLC
TSDf Alt EPA ID: Not reported
TSDf Alt Name: Not reported
Waste Code Description: 331 - Off-specification, aged, or surplus organics
RCRA Code: Not reported
Meth Code: H141 - Storage, Bulking, And/Or Transfer Off Site--No Treatment/Reovery (H010-H129) Or (H131-H135)

Quantity Tons: 0.0085
Waste Quantity: 17
Quantity Unit: P
Additional Code 1: Not reported
Additional Code 2: Not reported
Additional Code 3: Not reported

Map ID
Direction
Distance
Elevation

MAP FINDINGS

Site

Database(s)

EDR ID Number
EPA ID Number

STAPLES THE OFFICE SUPERSTORE EAST INC STORE 0243 (Continued)

S101584605

| | |
|-------------------------|--|
| Additional Code 4: | Not reported |
| Additional Code 5: | Not reported |
| Shipment Date: | 20150126 |
| Creation Date: | 4/21/2015 22:14:53 |
| Receipt Date: | 20150130 |
| Manifest ID: | 007283282FLE |
| Trans EPA ID: | MNS000110924 |
| Trans Name: | STERICYCLE SPECIALTY WASTE SOLUTIONS INC |
| Trans 2 EPA ID: | CAD983649880 |
| Trans 2 Name: | PSC ENVIRONMENTAL SERVICES LP |
| TSDf EPA ID: | CAD008364432 |
| Trans Name: | RHO CHEM LLC |
| TSDf Alt EPA ID: | Not reported |
| TSDf Alt Name: | Not reported |
| Waste Code Description: | 791 - Liquids with pH < 2 792 Liquids with pH < 2 with metals |
| RCRA Code: | D002 |
| Meth Code: | H141 - Storage, Bulking, And/Or Transfer Off Site--No Treatment/Reovery (H010-H129) Or (H131-H135) |
| Quantity Tons: | 0.0015 |
| Waste Quantity: | 3 |
| Quantity Unit: | P |
| Additional Code 1: | Not reported |
| Additional Code 2: | Not reported |
| Additional Code 3: | Not reported |
| Additional Code 4: | Not reported |
| Additional Code 5: | Not reported |
| Shipment Date: | 20150126 |
| Creation Date: | 4/21/2015 22:14:53 |
| Receipt Date: | 20150130 |
| Manifest ID: | 007283282FLE |
| Trans EPA ID: | MNS000110924 |
| Trans Name: | STERICYCLE SPECIALTY WASTE SOLUTIONS INC |
| Trans 2 EPA ID: | CAD983649880 |
| Trans 2 Name: | PSC ENVIRONMENTAL SERVICES LP |
| TSDf EPA ID: | CAD008364432 |
| Trans Name: | RHO CHEM LLC |
| TSDf Alt EPA ID: | Not reported |
| TSDf Alt Name: | Not reported |
| Waste Code Description: | 331 - Off-specification, aged, or surplus organics |
| RCRA Code: | Not reported |
| Meth Code: | H141 - Storage, Bulking, And/Or Transfer Off Site--No Treatment/Reovery (H010-H129) Or (H131-H135) |
| Quantity Tons: | 0.0025 |
| Waste Quantity: | 5 |
| Quantity Unit: | P |
| Additional Code 1: | Not reported |
| Additional Code 2: | Not reported |
| Additional Code 3: | Not reported |
| Additional Code 4: | Not reported |
| Additional Code 5: | Not reported |

HWTS:

| | |
|------------|---|
| Name: | STAPLES THE OFFICE SUPERSTORE EAST INC STORE 0243 |
| Address: | 6450 W SUNSET BLVD |
| Address 2: | Not reported |

Map ID
Direction
Distance
Elevation

MAP FINDINGS

Site

Database(s)

EDR ID Number
EPA ID Number

STAPLES THE OFFICE SUPERSTORE EAST INC STORE 0243 (Continued)

S101584605

City,State,Zip: HOLLYWOOD, CA 900287315
EPA ID: CAL000390755
Inactive Date: Not reported
Create Date: 11/04/2013
Last Act Date: 09/26/2019
Mailing Name: Not reported
Mailing Address: 500 STAPLES DR
Mailing Address 2: Not reported
Mailing City,State,Zip: FRAMINGHAM, MA 01702
Owner Name: STAPLES THE OFFICE SUPERSTORE E INC
Owner Address: 500 STAPLES DR
Owner Address 2: Not reported
Owner City,State,Zip: FRAMINGHAM, MA 01702
Contact Name: KEITH BARROWS
Contact Address: 500 STAPLES DR
Contact Address 2: Not reported
City,State,Zip: FRAMINGHAM, MA 01702

NAICS:

EPA ID: CAL000390755
Create Date: 2013-11-04 13:39:49
NAICS Code: 45321
NAICS Description: Office Supplies and Stationery Stores
Issued EPA ID Date: 2013-11-04 13:39:49
Inactive Date: Not reported
Facility Name: STAPLES THE OFFICE SUPERSTORE EAST INC STORE 0243
Facility Address: 6450 W SUNSET BLVD
Facility Address 2: Not reported
Facility City: HOLLYWOOD
Facility County: 19
Facility State: CA
Facility Zip: 900287315

A8 WILCOX HOLLYWOOD LLC
Target 1424-1433 COLE RD
Property HOLLYWOOD, CA 90028

HAZNET S112956217
HWTS N/A

Site 8 of 16 in cluster A

**Actual:
351 ft.**

HAZNET:
Name: WILCOX HOLLYWOOD LLC
Address: 1424-1433 COLE RD
Address 2: Not reported
City,State,Zip: HOLLYWOOD, CA 90028
Contact: JOHN CHEUNG
Telephone: 3103954250
Mailing Name: Not reported
Mailing Address: 1317 5TH ST

Year: 2006
Gepaid: CAC002608100
TSD EPA ID: CAD009007626
CA Waste Code: 151 - Asbestos containing waste
Disposal Method: H132 - Landfill Or Surface Impoundment That Will Be Closed As Landfill(To Include On-Site Treatment And/Or Stabilization)

Tons: 12

Map ID
Direction
Distance
Elevation

MAP FINDINGS

Site

Database(s)

EDR ID Number
EPA ID Number

WILCOX HOLLYWOOD LLC (Continued)

S112956217

Additional Info:

Year: 2006
Gen EPA ID: CAC002608100

Shipment Date: 20060912
Creation Date: 3/30/2007 13:31:17
Receipt Date: 20060912
Manifest ID: 000070753GBF
Trans EPA ID: CAR000017657
Trans Name: BDC SPECIAL WASTE SERVICES
Trans 2 EPA ID: Not reported
Trans 2 Name: Not reported
TSDf EPA ID: CAD009007626
Trans Name: AZUSA LAND RECLAMATION
TSDf Alt EPA ID: Not reported
TSDf Alt Name: Not reported
Waste Code Description: 151 - Asbestos-containing waste
RCRA Code: Not reported
Meth Code: H132 - Landfill Or Surface Impoundment That Will Be Closed As Landfill(To Include On-Site Treatment And/Or Stabilization)

Quantity Tons: 12
Waste Quantity: 30
Quantity Unit: Y
Additional Code 1: Not reported
Additional Code 2: Not reported
Additional Code 3: Not reported
Additional Code 4: Not reported
Additional Code 5: Not reported

HWTS:

Name: WILCOX HOLLYWOOD LLC
Address: 1424-1433 COLE RD
Address 2: Not reported
City,State,Zip: HOLLYWOOD, CA 90028
EPA ID: CAC002608100
Inactive Date: 03/11/2007
Create Date: 09/11/2006
Last Act Date: 04/05/2007
Mailing Name: Not reported
Mailing Address: 1317 5TH ST
Mailing Address 2: Not reported
Mailing City,State,Zip: SANTA MONICA, CA 90401
Owner Name: WILCOX HOLLYWOOD LLC
Owner Address: 1317 5TH ST
Owner Address 2: Not reported
Owner City,State,Zip: SANTA MONICA, CA 90401
Contact Name: JOHN CHEUNG
Contact Address: 1317 5TH ST
Contact Address 2: Not reported
City,State,Zip: SANTA MONICA, CA 90401

MAP FINDINGS

Map ID
Direction
Distance
Elevation

Site

Database(s)

EDR ID Number
EPA ID Number

A9

< 1/8
1 ft.

**1433 N COLE PL
LOS ANGELES, CA**

Site 9 of 16 in cluster A

**Relative:
Lower**

LOS ANGELES UST:

Name: Not reported
Address: 1433 N COLE PL
City,State,Zip: LOS ANGELES, CA
Facility ID: Not reported
Last Run Date: 01/01/1900
Status: HISTORICAL

**Actual:
346 ft.**

**UST U004299881
N/A**

A10

SW
< 1/8
0.002 mi.
8 ft.

**1416 N WILCOX AVE
LOS ANGELES, CA**

Site 10 of 16 in cluster A

**Relative:
Lower**

LOS ANGELES UST:

Name: Not reported
Address: 1416 N WILCOX AVE
City,State,Zip: LOS ANGELES, CA
Facility ID: Not reported
Last Run Date: 01/01/1900
Status: HISTORICAL

**Actual:
347 ft.**

**UST U004299841
N/A**

A11

West
< 1/8
0.003 mi.
18 ft.

**PLAIN RAP PRESS
1428 N WILCOX AVE
LOS ANGELES, CA 90028**

Site 11 of 16 in cluster A

**Relative:
Lower**

LOS ANGELES HM:

Name: PLAIN RAP PRESS
Address: 1428 N WILCOX AVE
City,State,Zip: LOS ANGELES, CA 90028
Facility ID: FA0010852
Last Run Date: 06/01/2019
Status: INACTIVE

**Actual:
350 ft.**

**HAZMAT S123545101
N/A**

A12

North
< 1/8
0.012 mi.
62 ft.

**HOLLYWOOD MERCEDES BENZ
6465 SUNSET BLVD
HOLLYWOOD, CA 90028**

Site 12 of 16 in cluster A

**Relative:
Higher**

RCRA-SQG:

Date form received by agency: 1996-09-01 00:00:00.0
Facility name: HOLLYWOOD MERCEDES BENZ
Facility address: 6465 SUNSET BLVD
HOLLYWOOD, CA 90028
EPA ID: CAD981689003
Mailing address: SUNSET BLVD
HOLLYWOOD, CA 90028

**Actual:
356 ft.**

**RCRA-SQG 1000293840
HIST UST CAD981689003
FINDS
ECHO
HAZNET
HWTS**

Map ID
Direction
Distance
Elevation

MAP FINDINGS

Site

Database(s)

EDR ID Number
EPA ID Number

HOLLYWOOD MERCEDES BENZ (Continued)

1000293840

Contact: Not reported
Contact address: Not reported
Contact country: US
Contact telephone: Not reported
Contact email: Not reported
EPA Region: 09
Classification: Small Small Quantity Generator
Description: Handler: generates more than 100 and less than 1000 kg of hazardous waste during any calendar month and accumulates less than 6000 kg of hazardous waste at any time; or generates 100 kg or less of hazardous waste during any calendar month, and accumulates more than 1000 kg of hazardous waste at any time

Owner/Operator Summary:

Owner/operator name: BNA INC
Owner/operator address: NOT REQUIRED
NOT REQUIRED, ME 99999
Owner/operator country: Not reported
Owner/operator telephone: 415-555-1212
Owner/operator email: Not reported
Owner/operator fax: Not reported
Owner/operator extension: Not reported
Legal status: Private
Owner/Operator Type: Owner
Owner/Op start date: Not reported
Owner/Op end date: Not reported

Owner/operator name: NOT REQUIRED
Owner/operator address: NOT REQUIRED
NOT REQUIRED, ME 99999
Owner/operator country: Not reported
Owner/operator telephone: 415-555-1212
Owner/operator email: Not reported
Owner/operator fax: Not reported
Owner/operator extension: Not reported
Legal status: Private
Owner/Operator Type: Operator
Owner/Op start date: Not reported
Owner/Op end date: Not reported

Handler Activities Summary:

U.S. importer of hazardous waste: No
Mixed waste (haz. and radioactive): No
Recycler of hazardous waste: No
Transporter of hazardous waste: No
Treater, storer or disposer of HW: No
Underground injection activity: No
On-site burner exemption: No
Furnace exemption: No
Used oil fuel burner: No
Used oil processor: No
User oil refiner: No
Used oil fuel marketer to burner: No
Used oil Specification marketer: No
Used oil transfer facility: No

Map ID
Direction
Distance
Elevation

MAP FINDINGS

Site

Database(s)

EDR ID Number
EPA ID Number

HOLLYWOOD MERCEDES BENZ (Continued)

1000293840

Used oil transporter: No
Violation Status: No violations found

HIST UST:

Name: MERCEDES BENZ HOLLYWOOD INC
Address: 6465 SUNSET BLVD
City,State,Zip: HOLLYWOOD, CA 90028
File Number: 000280BE
URL: <http://geotracker.waterboards.ca.gov/ustpdfs/pdf/000280BE.pdf>
Region: Not reported
Facility ID: Not reported
Facility Type: Not reported
Other Type: Not reported
Contact Name: Not reported
Telephone: Not reported
Owner Name: Not reported
Owner Address: Not reported
Owner City,St,Zip: Not reported
Total Tanks: Not reported
Tank Num: Not reported
Container Num: Not reported
Year Installed: Not reported
Tank Capacity: Not reported
Tank Used for: Not reported
Type of Fuel: Not reported
Container Construction Thickness: Not reported
Leak Detection: Not reported

Click here for Geo Tracker PDF:

FINDS:

Registry ID: 110002753529

Click Here:

Environmental Interest/Information System:

RCRAInfo is a national information system that supports the Resource Conservation and Recovery Act (RCRA) program through the tracking of events and activities related to facilities that generate, transport, and treat, store, or dispose of hazardous waste. RCRAInfo allows RCRA program staff to track the notification, permit, compliance, and corrective action activities required under RCRA.

[Click this hyperlink](#) while viewing on your computer to access additional FINDS: detail in the EDR Site Report.

ECHO:

Envid: 1000293840
Registry ID: 110002753529
DFR URL: <http://echo.epa.gov/detailed-facility-report?fid=110002753529>
Name: HOLLYWOOD MERCEDES BENZ
Address: 6465 SUNSET BLVD
City,State,Zip: HOLLYWOOD, CA 90028

HAZNET:

Name: HOLLYWOOD MERCEDES BENZ

Map ID
Direction
Distance
Elevation

MAP FINDINGS

Site

Database(s)

EDR ID Number
EPA ID Number

HOLLYWOOD MERCEDES BENZ (Continued)

1000293840

Address: 6465 SUNSET BLVD
Address 2: Not reported
City,State,Zip: HOLLYWOOD, CA 900280000
Contact: UNDELIVERABLE PER SURVEY
Telephone: --
Mailing Name: Not reported
Mailing Address: 6465 SUNSET BLVD

Year: 1995
Gepaid: CAD981689003
TSD EPA ID: CAD093459485
CA Waste Code: 214 - Unspecified solvent mixture
Disposal Method: H01 - Transfer Station
Tons: 0.0288

Year: 1988
Gepaid: CAD981689003
TSD EPA ID: CAT000613893
CA Waste Code: 212 - Oxygenated solvents (acetone, butanol, ethyl acetate, etc.)
Disposal Method: R01 - Recycler
Tons: 0.072

Year: 1988
Gepaid: CAD981689003
TSD EPA ID: CAD042245001
CA Waste Code: 212 - Oxygenated solvents (acetone, butanol, ethyl acetate, etc.)
Disposal Method: R01 - Recycler
Tons: 0.216

Year: 1987
Gepaid: CAD981689003
TSD EPA ID: CAD042245001
CA Waste Code: 212 - Oxygenated solvents (acetone, butanol, ethyl acetate, etc.)
Disposal Method: R01 - Recycler
Tons: 0.324

Additional Info:

Year: 1995
Gen EPA ID: CAD981689003

Shipment Date: 19950501
Creation Date: 4/2/1996 0:00:00
Receipt Date: 19950503
Manifest ID: 95521770
Trans EPA ID: ILD984908202
Trans Name: Not reported
Trans 2 EPA ID: ILD984908202
Trans 2 Name: Not reported
TSD EPA ID: CAD093459485
Trans Name: Not reported
TSD EPA Alt ID: CAD093459485
TSD EPA Alt Name: Not reported
Waste Code Description: 214 - Unspecified solvent mixture
RCRA Code: D039
Meth Code: H01 - Transfer Station
Quantity Tons: 0.0144

Map ID
Direction
Distance
Elevation

MAP FINDINGS

Site

Database(s)

EDR ID Number
EPA ID Number

HOLLYWOOD MERCEDES BENZ (Continued)

1000293840

Waste Quantity: 4
Quantity Unit: G
Additional Code 1: Not reported
Additional Code 2: Not reported
Additional Code 3: Not reported
Additional Code 4: Not reported
Additional Code 5: Not reported

Shipment Date: 19950407
Creation Date: 3/29/1996 0:00:00
Receipt Date: 19950413
Manifest ID: 95509604
Trans EPA ID: ILD984908202
Trans Name: Not reported
Trans 2 EPA ID: ILD984908202
Trans 2 Name: Not reported
TSDf EPA ID: CAD093459485
Trans Name: Not reported
TSDf Alt EPA ID: CAD093459485
TSDf Alt Name: Not reported
Waste Code Description: 214 - Unspecified solvent mixture
RCRA Code: D039
Meth Code: H01 - Transfer Station
Quantity Tons: 0.0144
Waste Quantity: 4
Quantity Unit: G
Additional Code 1: Not reported
Additional Code 2: Not reported
Additional Code 3: Not reported
Additional Code 4: Not reported
Additional Code 5: Not reported

HWTS:

Name: HOLLYWOOD MERCEDES BENZ
Address: 6465 SUNSET BLVD
Address 2: Not reported
City,State,Zip: HOLLYWOOD, CA 900280000
EPA ID: CAD981689003
Inactive Date: 01/01/1995
Create Date: 04/10/1987
Last Act Date: 07/24/2001
Mailing Name: Not reported
Mailing Address: 6465 SUNSET BLVD
Mailing Address 2: Not reported
Mailing City,State,Zip: HOLLYWOOD, CA 900280000
Owner Name: --
Owner Address: --
Owner Address 2: Not reported
Owner City,State,Zip: --, 99 --
Contact Name: UNDELIVERABLE PER SURVEY
Contact Address: 12/94 AD
Contact Address 2: Not reported
City,State,Zip: --, 99 --

MAP FINDINGS

| | | | |
|--|--|-------------|--------------------------------|
| Map ID Direction Distance Elevation | | Database(s) | EDR ID Number EPA ID Number |
|--|--|-------------|--------------------------------|

| | | | |
|--|---|------------|---------------------------------|
| A13 North < 1/8 0.012 mi. 62 ft. | 6465 SUNSET BLVD LOS ANGELES, CA Site 13 of 16 in cluster A | UST | U004303813 N/A |
| Relative: Higher Actual: 356 ft. | LOS ANGELES UST: Name: Not reported Address: 6465 SUNSET BLVD City,State,Zip: LOS ANGELES, CA Facility ID: Not reported Last Run Date: 01/01/1900 Status: HISTORICAL | | |

| | | | |
|---|---|--|--|
| B14 SSW < 1/8 0.021 mi. 109 ft. | LA JUVENILE BUILDING 1401 N WILCOX AVE HOLLYWOOD, CA 90028 Site 1 of 7 in cluster B | RCRA-SQG FINDS ECHO | 1000265742 CAD981989296 |
| Relative: Lower Actual: 341 ft. | RCRA-SQG: Date form received by agency: 1987-03-25 00:00:00.0 Facility name: LA JUVENILE BUILDING Facility address: 1401 N WILCOX AVE HOLLYWOOD, CA 90028 EPA ID: CAD981989296 Mailing address: 200 N MAIN RM EIGHTH HUNDREDCH LOS ANGELES, CA 90012 Contact: ENVIRONMENTAL MANAGER Contact address: 1401 N WILCOX AVE HOLLYWOOD, CA 90028 Contact country: US Contact telephone: 213-485-7527 Contact email: Not reported EPA Region: 09 Classification: Small Small Quantity Generator Description: Handler: generates more than 100 and less than 1000 kg of hazardous waste during any calendar month and accumulates less than 6000 kg of hazardous waste at any time; or generates 100 kg or less of hazardous waste during any calendar month, and accumulates more than 1000 kg of hazardous waste at any time | | |

Owner/Operator Summary:

| | |
|---------------------------|------------------------|
| Owner/operator name: | NOT REQUIRED |
| Owner/operator address: | NOT REQUIRED |
| | NOT REQUIRED, ME 99999 |
| Owner/operator country: | Not reported |
| Owner/operator telephone: | 415-555-1212 |
| Owner/operator email: | Not reported |
| Owner/operator fax: | Not reported |
| Owner/operator extension: | Not reported |
| Legal status: | Municipal |
| Owner/Operator Type: | Operator |
| Owner/Op start date: | Not reported |
| Owner/Op end date: | Not reported |
| | |
| Owner/operator name: | CITY OF LOS ANGELES |
| Owner/operator address: | NOT REQUIRED |
| | NOT REQUIRED, ME 99999 |

Map ID
Direction
Distance
Elevation

MAP FINDINGS

Site

Database(s)

EDR ID Number
EPA ID Number

LA JUVENILE BUILDING (Continued)

1000265742

Owner/operator country: Not reported
Owner/operator telephone: 415-555-1212
Owner/operator email: Not reported
Owner/operator fax: Not reported
Owner/operator extension: Not reported
Legal status: Municipal
Owner/Operator Type: Owner
Owner/Op start date: Not reported
Owner/Op end date: Not reported

Handler Activities Summary:

U.S. importer of hazardous waste: No
Mixed waste (haz. and radioactive): No
Recycler of hazardous waste: No
Transporter of hazardous waste: No
Treater, storer or disposer of HW: No
Underground injection activity: No
On-site burner exemption: No
Furnace exemption: No
Used oil fuel burner: No
Used oil processor: No
User oil refiner: No
Used oil fuel marketer to burner: No
Used oil Specification marketer: No
Used oil transfer facility: No
Used oil transporter: No

Violation Status: No violations found

FINDS:

Registry ID: 110002767836

Click Here:

Environmental Interest/Information System:

RCRAInfo is a national information system that supports the Resource Conservation and Recovery Act (RCRA) program through the tracking of events and activities related to facilities that generate, transport, and treat, store, or dispose of hazardous waste. RCRAInfo allows RCRA program staff to track the notification, permit, compliance, and corrective action activities required under RCRA.

[Click this hyperlink](#) while viewing on your computer to access additional FINDS: detail in the EDR Site Report.

ECHO:

Envid: 1000265742
Registry ID: 110002767836
DFR URL: <http://echo.epa.gov/detailed-facility-report?fid=110002767836>
Name: LA JUVENILE BUILDING
Address: 1401 N WILCOX AVE
City,State,Zip: HOLLYWOOD, CA 90028

MAP FINDINGS

Map ID
 Direction
 Distance
 Elevation

Site

Database(s)

EDR ID Number
 EPA ID Number

B15 **HOLLYWOOD DIV. VEHICLE MAINT./GENERAL SERVICES CIT** **SWEEPS UST** **S106927341**
SSW **1401 N WILCOX AVE** **N/A**
 < 1/8 **LOS ANGELES, CA 90028**
 0.021 mi.
 109 ft. **Site 2 of 7 in cluster B**

Relative: **SWEEPS UST:**
Lower Name: HOLLYWOOD DIV. VEHICLE MAINT./GENERAL SERVICES CITY OF LA
 Address: 1401 N WILCOX AVE
Actual: City: LOS ANGELES
341 ft. Status: Active
 Comp Number: 8161
 Number: 4
 Board Of Equalization: Not reported
 Referral Date: 06-16-93
 Action Date: 06-16-93
 Created Date: 04-10-93
 Owner Tank Id: Not reported
 SWRCB Tank Id: Not reported
 Tank Status: Not reported
 Capacity: Not reported
 Active Date: Not reported
 Tank Use: Not reported
 STG: Not reported
 Content: Not reported
 Number Of Tanks: Not reported

B16 **HOLLYWOOD DIV. VEHICLE MAINT.** **UST** **U003781263**
SSW **1401 WILCOX AVE** **N/A**
 < 1/8 **LOS ANGELES, CA 90028**
 0.021 mi.
 109 ft. **Site 3 of 7 in cluster B**

Relative: **UST:**
Lower Name: HOLLYWOOD DIV. VEHICLE MAINT.
 Address: 1401 WILCOX AVE
Actual: City,State,Zip: LOS ANGELES, CA 90028
341 ft. Facility ID: 24939
 Permitting Agency: LOS ANGELES, CITY OF
 Latitude: 34.0976004
 Longitude: -118.3297923

B17 **CITY OF LA - GENERAL SERVICES** **UST** **U004307121**
SSW **1401 N WILCOX AVE** **N/A**
 < 1/8 **LOS ANGELES, CA 90028**
 0.021 mi.
 109 ft. **Site 4 of 7 in cluster B**

Relative: **LOS ANGELES UST:**
Lower Name: CITY OF LA - GENERAL SERVICES
 Address: 1401 N WILCOX AVE
Actual: City,State,Zip: LOS ANGELES, CA 90028
341 ft. Facility ID: FA0029672
 Last Run Date: 06/03/2019
 Status: INACTIVE

Map ID
Direction
Distance
Elevation

MAP FINDINGS

Site

Database(s)

EDR ID Number
EPA ID Number

A18
West
< 1/8
0.024 mi.
125 ft.

GRAPHICS HILLSIDE
6464 W SUNSET BLVD SUITE 940
LOS ANGELES, CA 90028

Site 14 of 16 in cluster A

RCRA-SQG 1000347186
FINDS CAD981974058
ECHO

Relative:
Higher

RCRA-SQG:

Actual:
351 ft.

Date form received by agency: 1987-05-07 00:00:00.0
Facility name: GRAPHICS HILLSIDE
Facility address: 6464 W SUNSET BLVD SUITE 940
LOS ANGELES, CA 90028
EPA ID: CAD981974058
Contact: ENVIRONMENTAL MANAGER
Contact address: 6464 W SUNSET BLVD SUITE 940
LOS ANGELES, CA 90028
Contact country: US
Contact telephone: 213-469-1269
Contact email: Not reported
EPA Region: 09
Classification: Small Small Quantity Generator
Description: Handler: generates more than 100 and less than 1000 kg of hazardous waste during any calendar month and accumulates less than 6000 kg of hazardous waste at any time; or generates 100 kg or less of hazardous waste during any calendar month, and accumulates more than 1000 kg of hazardous waste at any time

Owner/Operator Summary:

Owner/operator name: STAN D ELRICH
Owner/operator address: NOT REQUIRED
NOT REQUIRED, ME 99999
Owner/operator country: Not reported
Owner/operator telephone: 415-555-1212
Owner/operator email: Not reported
Owner/operator fax: Not reported
Owner/operator extension: Not reported
Legal status: Private
Owner/Operator Type: Owner
Owner/Op start date: Not reported
Owner/Op end date: Not reported

Owner/operator name: NOT REQUIRED
Owner/operator address: NOT REQUIRED
NOT REQUIRED, ME 99999
Owner/operator country: Not reported
Owner/operator telephone: 415-555-1212
Owner/operator email: Not reported
Owner/operator fax: Not reported
Owner/operator extension: Not reported
Legal status: Private
Owner/Operator Type: Operator
Owner/Op start date: Not reported
Owner/Op end date: Not reported

Handler Activities Summary:

U.S. importer of hazardous waste: No
Mixed waste (haz. and radioactive): No
Recycler of hazardous waste: No
Transporter of hazardous waste: No

Map ID
Direction
Distance
Elevation

MAP FINDINGS

Site

Database(s)

EDR ID Number
EPA ID Number

GRAPHICS HILLSIDE (Continued)

1000347186

Treater, storer or disposer of HW: No
Underground injection activity: No
On-site burner exemption: No
Furnace exemption: No
Used oil fuel burner: No
Used oil processor: No
Used oil refiner: No
Used oil fuel marketer to burner: No
Used oil Specification marketer: No
Used oil transfer facility: No
Used oil transporter: No

Violation Status: No violations found

FINDS:

Registry ID: 110002761342

Click Here:

Environmental Interest/Information System:

RCRAInfo is a national information system that supports the Resource Conservation and Recovery Act (RCRA) program through the tracking of events and activities related to facilities that generate, transport, and treat, store, or dispose of hazardous waste. RCRAInfo allows RCRA program staff to track the notification, permit, compliance, and corrective action activities required under RCRA.

Click this hyperlink while viewing on your computer to access additional FINDS: detail in the EDR Site Report.

ECHO:

Envid: 1000347186
Registry ID: 110002761342
DFR URL: <http://echo.epa.gov/detailed-facility-report?fid=110002761342>
Name: GRAPHICS HILLSIDE
Address: 6464 W SUNSET BLVD SUITE 940
City,State,Zip: LOS ANGELES, CA 90028

**A19
ENE
< 1/8
0.027 mi.
140 ft.**

**SUNSET TOWER, LLC
6430 W SUNSET BLVD
LOS ANGELES, CA 90028**

**HAZMAT S112990014
CERS N/A**

Site 15 of 16 in cluster A

**Relative:
Higher
Actual:
352 ft.**

LOS ANGELES HM:
Name: SUNSET TOWER LLC
Address: 6430 W SUNSET BLVD
City,State,Zip: LOS ANGELES, CA 90028
Facility ID: FA0003985
Last Run Date: 06/01/2019
Status: ACTIVE

CERS:

Name: SUNSET TOWER, LLC
Address: 6430 W SUNSET BLVD
City,State,Zip: LOS ANGELES, CA 90028
Site ID: 13412
CERS ID: 10242241
CERS Description: Chemical Storage Facilities

Map ID
Direction
Distance
Elevation

MAP FINDINGS

Site

Database(s)

EDR ID Number
EPA ID Number

SUNSET TOWER, LLC (Continued)

S112990014

Violations:

Site ID: 13412
Site Name: SUNSET TOWER, LLC
Violation Date: 04-26-2016
Citation: HSC 6.95 25508(d) - California Health and Safety Code, Chapter 6.95, Section(s) 25508(d)
Violation Description: Failure to complete and/or electronically submit a business plan when storing/handling a hazardous material at or above reportable quantities.
Violation Notes: Returned to compliance on 06/03/2019. OBSERVATION: A business plan has not been received by the CUPA. The facility was previously sent a notice/request from the CUPA for the submittal of a business plan by 5/26/16. CORRECTIVE ACTION: Submit the business plan electronically in the California Environmental Reporting System (CERS) and implement immediately.
Violation Division: Los Angeles City Fire Department
Violation Program: HMRRP
Violation Source: CERS

Site ID: 13412
Site Name: SUNSET TOWER, LLC
Violation Date: 04-26-2016
Citation: HSC 6.95 25505.1 - California Health and Safety Code, Chapter 6.95, Section(s) 25505.1
Violation Description: Failure to provide a copy of the business plan to the owner or the owner's agent within five working days after receiving a request for a copy from the owner or the owner's agent.
Violation Notes: Returned to compliance on 06/03/2019.
Violation Division: Los Angeles City Fire Department
Violation Program: HMRRP
Violation Source: CERS

Site ID: 13412
Site Name: SUNSET TOWER, LLC
Violation Date: 04-26-2016
Citation: HSC 6.95 25508(a)(1) - California Health and Safety Code, Chapter 6.95, Section(s) 25508(a)(1)
Violation Description: Failure to establish and electronically submit an adequate emergency response plan and procedures for a release or threatened release of a hazardous material.
Violation Notes: Returned to compliance on 06/03/2019.
Violation Division: Los Angeles City Fire Department
Violation Program: HMRRP
Violation Source: CERS

Site ID: 13412
Site Name: SUNSET TOWER, LLC
Violation Date: 04-26-2016
Citation: HSC 6.95 25507 - California Health and Safety Code, Chapter 6.95, Section(s) 25507
Violation Description: Failure to adequately establish and implement a business plan when storing/handling a hazardous material at or above reportable quantities.
Violation Notes: Returned to compliance on 06/03/2019.
Violation Division: Los Angeles City Fire Department
Violation Program: HMRRP
Violation Source: CERS

Map ID
Direction
Distance
Elevation

MAP FINDINGS

Site

Database(s)

EDR ID Number
EPA ID Number

SUNSET TOWER, LLC (Continued)

S112990014

Site ID: 13412
Site Name: SUNSET TOWER, LLC
Violation Date: 04-26-2016
Citation: HSC 6.95 25508.1(f) - California Health and Safety Code, Chapter 6.95, Section(s) 25508.1(f)
Violation Description: Failure to electronically update the business plan within 30 days of a substantial change.
Violation Notes: Returned to compliance on 06/03/2019.
Violation Division: Los Angeles City Fire Department
Violation Program: HMRRP
Violation Source: CERS

Site ID: 13412
Site Name: SUNSET TOWER, LLC
Violation Date: 04-26-2016
Citation: HSC 6.95 25508.2 - California Health and Safety Code, Chapter 6.95, Section(s) 25508.2
Violation Description: Failure to annually review and electronically certify that the business plan is complete, accurate, and up-to-date.
Violation Notes: Returned to compliance on 06/03/2019.
Violation Division: Los Angeles City Fire Department
Violation Program: HMRRP
Violation Source: CERS

Site ID: 13412
Site Name: SUNSET TOWER, LLC
Violation Date: 04-26-2016
Citation: HSC 6.95 25505(a)(4) - California Health and Safety Code, Chapter 6.95, Section(s) 25505(a)(4)
Violation Description: Failure to provide initial and annual training to all employees in safety procedures in the event of a release or threatened release of a hazardous material or failure to document and maintain training records for a minimum of three years.
Violation Notes: Returned to compliance on 06/03/2019.
Violation Division: Los Angeles City Fire Department
Violation Program: HMRRP
Violation Source: CERS

Site ID: 13412
Site Name: SUNSET TOWER, LLC
Violation Date: 04-26-2016
Citation: 19 CCR 6.95 25508(a)(1) - California Code of Regulations, Title 19, Chapter 6.95, Section(s) 25508(a)(1)
Violation Description: Failure to complete and electronically submit the Business Activities Page and/or Business Owner Operator Identification Page.
Violation Notes: Returned to compliance on 06/03/2019.
Violation Division: Los Angeles City Fire Department
Violation Program: HMRRP
Violation Source: CERS

Site ID: 13412
Site Name: SUNSET TOWER, LLC
Violation Date: 04-26-2016
Citation: HSC 6.95 25508(a)(1) - California Health and Safety Code, Chapter 6.95, Section(s) 25508(a)(1)
Violation Description: Failure to complete and electronically submit a site map with all required content.

Map ID
Direction
Distance
Elevation

MAP FINDINGS

Site

Database(s)

EDR ID Number
EPA ID Number

SUNSET TOWER, LLC (Continued)

S112990014

Violation Notes: Returned to compliance on 06/03/2019.
Violation Division: Los Angeles City Fire Department
Violation Program: HMRRP
Violation Source: CERS

Site ID: 13412
Site Name: SUNSET TOWER, LLC
Violation Date: 04-26-2016
Citation: HSC 6.95 25508.1(a)-(e) - California Health and Safety Code, Chapter 6.95, Section(s) 25508.1(a)-(e)
Violation Description: Failure to electronically update business plan within 30 days of any one of the following events: A 100 percent or more increase in the quantity of a previously disclosed material. Any handling of a previously undisclosed hazardous materials at or above reportable quantities. A change of business address, business ownership, or business name.

Violation Notes: Returned to compliance on 06/03/2019.
Violation Division: Los Angeles City Fire Department
Violation Program: HMRRP
Violation Source: CERS

Site ID: 13412
Site Name: SUNSET TOWER, LLC
Violation Date: 04-26-2016
Citation: HSC 6.95 25508(d) - California Health and Safety Code, Chapter 6.95, Section(s) 25508(d)
Violation Description: Failure to complete and/or electronically submit a business plan when storing/handling a hazardous material at or above reportable quantities.

Violation Notes: Returned to compliance on 06/03/2019. OBSERVATION: A business plan has not been received by the CUPA. The facility was previously sent a notice/request from the CUPA for the submittal of a business plan by 5/26/16. CORRECTIVE ACTION: Submit the business plan electronically in the California Environmental Reporting System (CERS) and implement immediately.
Violation Division: Los Angeles City Fire Department
Violation Program: HMRRP
Violation Source: CERS

Site ID: 13412
Site Name: SUNSET TOWER, LLC
Violation Date: 04-26-2016
Citation: HSC 6.95 25508(a)(1) - California Health and Safety Code, Chapter 6.95, Section(s) 25508(a)(1)
Violation Description: Failure to establish and electronically submit an adequate training program in safety procedures in the event of a release or threatened release of a hazardous material.

Violation Notes: Returned to compliance on 06/03/2019.
Violation Division: Los Angeles City Fire Department
Violation Program: HMRRP
Violation Source: CERS

Site ID: 13412
Site Name: SUNSET TOWER, LLC
Violation Date: 04-26-2016
Citation: HSC 6.95 25508(a)(1) - California Health and Safety Code, Chapter 6.95, Section(s) 25508(a)(1)

Map ID
Direction
Distance
Elevation

MAP FINDINGS

Site

Database(s)

EDR ID Number
EPA ID Number

SUNSET TOWER, LLC (Continued)

S112990014

Violation Description: Failure to complete and electronically submit hazardous material inventory information for all reportable hazardous materials on site at or above reportable quantities.

Violation Notes: Returned to compliance on 06/03/2019.

Violation Division: Los Angeles City Fire Department

Violation Program: HMRRP

Violation Source: CERS

Site ID: 13412

Site Name: SUNSET TOWER, LLC

Violation Date: 03-28-2019

Citation: HSC 6.95 25508(a)(1) - California Health and Safety Code, Chapter 6.95, Section(s) 25508(a)(1)

Violation Description: Failure to establish and electronically submit an adequate emergency response plan and procedures for a release or threatened release of a hazardous material.

Violation Notes: Returned to compliance on 06/03/2019. Review, update and resubmit the Emergency Response/Contingency Plan and Employee Training Plan in CERS with all the required information. Ensure the phone numbers for the local CUPA (213) 978-3680, Regional Water Quality Control Board (213) 576-6600, and nearest hospital facility are inputted correctly. You can download the most current CONTINGENCY PLAN form as well as CONTINGENCY PLAN INSTRUCTIONS in the Hazardous Materials Business Plan Section (HMBP) using the following link <https://www.lafd.org/fire-prevention/cupa/documents-forms>

Violation Division: Los Angeles City Fire Department

Violation Program: HMRRP

Violation Source: CERS

Site ID: 13412

Site Name: SUNSET TOWER, LLC

Violation Date: 04-26-2016

Citation: HSC 6.95 25505.1 - California Health and Safety Code, Chapter 6.95, Section(s) 25505.1

Violation Description: Failure to notify property owner in writing that the business is subject to the business plan program and has complied with its provisions.

Violation Notes: Returned to compliance on 06/03/2019.

Violation Division: Los Angeles City Fire Department

Violation Program: HMRRP

Violation Source: CERS

Evaluation:

Eval General Type: Compliance Evaluation Inspection

Eval Date: 03-28-2019

Violations Found: No

Eval Type: Routine done by local agency

Eval Notes: Consent to enter, inspect and take photographs was given by: Deron Micketti The Business Activities, Owner/Operator Identification, Hazardous Materials Inventory, Site Map, Emergency Response/Contingency Plan and Employee Training Plan sections were reviewed in CERS and field verified. Review and correct any violations indicated previously in this report, on or before the COMPLY BY date associated with each violation. NOTE: The LAMC, Sections (L.A.M.C. SECTION 57.105.1.4; 57.120.3; 57.121.2 and 57.121.2.1.) requires businesses that store, use or handle hazardous materials in the City of Los Angeles to obtain a Consolidated Permit from the Los Angeles

Map ID
Direction
Distance
Elevation

MAP FINDINGS

Site

Database(s)

EDR ID Number
EPA ID Number

SUNSET TOWER, LLC (Continued)

S112990014

Fire Department CUPA **** Annual submission of a Hazardous Materials Business Plan into CERS is required between January 1 and March 1 of every year. Please remember that any change in inventory of greater than 100 percent will require new submission within 30 days of that change. As a reminder, you must complete [Truncated]

Eval Division: Los Angeles City Fire Department
Eval Program: HMRRP
Eval Source: CERS

Eval General Type: Compliance Evaluation Inspection
Eval Date: 03-28-2019
Violations Found: Yes
Eval Type: Routine done by local agency

Eval Notes: Consent to enter, inspect and take photographs was given by: Deron Micketti The Business Activities, Owner/Operator Identification, Hazardous Materials Inventory, Site Map, Emergency Response/Contingency Plan and Employee Training Plan sections were reviewed in CERS and field verified. Review and correct any violations indicated previously in this report, on or before the COMPLY BY date associated with each violation. NOTE: The LAMC, Sections (L.A.M.C. SECTION 57.105.1.4; 57.120.3; 57.121.2 and 57.121.2.1.) requires businesses that store, use or handle hazardous materials in the City of Los Angeles to obtain a Consolidated Permit from the Los Angeles Fire Department CUPA **** Annual submission of a Hazardous Materials Business Plan into CERS is required between January 1 and March 1 of every year. Please remember that any change in inventory of greater than 100 percent will require new submission within 30 days of that change. As a reminder, you must complete [Truncated]

Eval Division: Los Angeles City Fire Department
Eval Program: HMRRP
Eval Source: CERS

Eval General Type: Compliance Evaluation Inspection
Eval Date: 04-26-2016
Violations Found: Yes
Eval Type: Routine done by local agency

Eval Notes: On site for routine hazardous materials and business emergency plan inspection. Consent to enter and inspect was given by Frank Gaugler - Property Manager. Contact Information: fgaugler@tishmanspeyer.com Observed the facility and inspected hazardous materials storage. Annual employee safety training records were not maintained. Facility has also not electronically disclosed the onsite hazardous materials inventory or submitted a business emergency plan in California Environmental Reporting System (CERS). Please go to <https://cersbusiness2.calepa.ca.gov> to complete a chemical inventory disclosure and business emergency plan. The facility is responsible for identifying all hazardous materials, to include hazardous wastes, which are above disclosure thresholds. If there is a change in the type or amount of chemicals that are maintained on site, please submit revised documents (electronically) within 30 days of the change.

Eval Division: Los Angeles City Fire Department
Eval Program: HMRRP
Eval Source: CERS

Eval General Type: Compliance Evaluation Inspection
Eval Date: 04-26-2016
Violations Found: Yes

Map ID
Direction
Distance
Elevation

MAP FINDINGS

Site

Database(s)

EDR ID Number
EPA ID Number

SUNSET TOWER, LLC (Continued)

S112990014

Eval Type: Routine done by local agency
Eval Notes: On site for routine hazardous materials and business emergency plan inspection. Consent to enter and inspect was given by Frank Gaugler, Property Manager. Contact Information: fgaugler@tishmanspeyer.com
Observed the facility and inspected hazardous materials storage. Annual employee safety training records were not maintained. Facility has also not electronically disclosed the onsite hazardous materials inventory or submitted a business emergency plan in California Environmental Reporting System (CERS). Please go to <https://cersbusiness2.calepa.ca.gov> to complete a chemical inventory disclosure and business emergency plan. The facility is responsible for identifying all hazardous materials, to include hazardous wastes, which are above disclosure thresholds. If there is a change in the type or amount of chemicals that are maintained on site, please submit revised documents (electronically) within 30 days of the change.
Eval Division: Los Angeles City Fire Department
Eval Program: HMRRP
Eval Source: CERS
Eval General Type: Other/Unknown
Eval Date: 06-03-2019
Violations Found: No
Eval Type: Other, not routine, done by local agency
Eval Notes: ALL VIOLATIONS CORRECTED.
Eval Division: Los Angeles City Fire Department
Eval Program: HMRRP
Eval Source: CERS

Coordinates:
Site ID: 13412
Facility Name: SUNSET TOWER, LLC
Env Int Type Code: HMBP
Program ID: 10242241
Coord Name: Not reported
Ref Point Type Desc: Center of a facility or station.
Latitude: 34.097660
Longitude: -118.329920

Affiliation:
Affiliation Type Desc: Operator
Entity Name: Tishman Speyer Properties, L.P.
Entity Title: Not reported
Affiliation Address: Not reported
Affiliation City: Not reported
Affiliation State: Not reported
Affiliation Country: Not reported
Affiliation Zip: Not reported
Affiliation Phone: (323) 464-4558

Affiliation Type Desc: Parent Corporation
Entity Name: SUNSET TOWER, LLC
Entity Title: Not reported
Affiliation Address: Not reported
Affiliation City: Not reported
Affiliation State: Not reported
Affiliation Country: Not reported

Map ID
Direction
Distance
Elevation

MAP FINDINGS

Site

Database(s)

EDR ID Number
EPA ID Number

SUNSET TOWER, LLC (Continued)

S112990014

Affiliation Zip: Not reported
Affiliation Phone: Not reported

Affiliation Type Desc: CUPA District
Entity Name: Los Angeles City Fire Department
Entity Title: Not reported
Affiliation Address: 200 North Main Street, Room 1780
Affiliation City: Los Angeles
Affiliation State: CA
Affiliation Country: Not reported
Affiliation Zip: 90012
Affiliation Phone: (213) 978-3680

Affiliation Type Desc: Environmental Contact
Entity Name: Deron Micketti
Entity Title: Not reported
Affiliation Address: 6430 W SUNSET BLVD
Affiliation City: LOS ANGELES
Affiliation State: CA
Affiliation Country: Not reported
Affiliation Zip: 90028
Affiliation Phone: Not reported

Affiliation Type Desc: Property Owner
Entity Name: Sunset Tower, LLC
Entity Title: Not reported
Affiliation Address: 6430 Sunset Blvd., Suite 415
Affiliation City: Los Angeles
Affiliation State: CA
Affiliation Country: United States
Affiliation Zip: 90028
Affiliation Phone: (323) 464-4558

Affiliation Type Desc: Facility Mailing Address
Entity Name: Mailing Address
Entity Title: Not reported
Affiliation Address: 6430 W. Sunset Blvd., Suite 415
Affiliation City: Los Angeles
Affiliation State: CA
Affiliation Country: Not reported
Affiliation Zip: 90028
Affiliation Phone: Not reported

Affiliation Type Desc: Identification Signer
Entity Name: Frank Gaugler
Entity Title: Property Manager
Affiliation Address: Not reported
Affiliation City: Not reported
Affiliation State: Not reported
Affiliation Country: Not reported
Affiliation Zip: Not reported
Affiliation Phone: Not reported

Affiliation Type Desc: Legal Owner
Entity Name: Sunset Tower LLC
Entity Title: Not reported
Affiliation Address: 6430 W SUNSET BLVD

Map ID
Direction
Distance
Elevation

MAP FINDINGS

Site

Database(s)

EDR ID Number
EPA ID Number

SUNSET TOWER, LLC (Continued)

S112990014

Affiliation City: LOS ANGELES
Affiliation State: CA
Affiliation Country: United States
Affiliation Zip: 90028
Affiliation Phone: (323) 464-4558

Affiliation Type Desc: Document Preparer
Entity Name: Frank Gaugler
Entity Title: Not reported
Affiliation Address: Not reported
Affiliation City: Not reported
Affiliation State: Not reported
Affiliation Country: Not reported
Affiliation Zip: Not reported
Affiliation Phone: Not reported

A20
ENE
< 1/8
0.027 mi.
140 ft.

CNN AMERICA INC/TURNER BROADCASTING SYS
6430 W SUNSET BLVD
LOS ANGELES, CA 90028
Site 16 of 16 in cluster A

CERS TANKS **S124438784**
CERS **N/A**

Relative:
Higher
Actual:
352 ft.

CERS TANKS:
Name: CNN AMERICA INC/TURNER BROADCASTING SYS
Address: 6430 W SUNSET BLVD
City,State,Zip: LOS ANGELES, CA 90028
Site ID: 523947
CERS ID: 10805308
CERS Description: Aboveground Petroleum Storage

CERS:
Name: CNN AMERICA INC/TURNER BROADCASTING SYS
Address: 6430 W SUNSET BLVD
City,State,Zip: LOS ANGELES, CA 90028
Site ID: 523947
CERS ID: 10805308
CERS Description: Chemical Storage Facilities

Coordinates:
Site ID: 523947
Facility Name: CNN America Inc/Turner Broadcasting Sys
Env Int Type Code: APSA
Program ID: 10805308
Coord Name: Not reported
Ref Point Type Desc: Center of a facility or station.
Latitude: 34.097660
Longitude: -118.329920

Affiliation:
Affiliation Type Desc: Document Preparer
Entity Name: Mabelle Wongsanguan
Entity Title: Not reported
Affiliation Address: Not reported
Affiliation City: Not reported
Affiliation State: Not reported
Affiliation Country: Not reported

Map ID
Direction
Distance
Elevation

MAP FINDINGS

Site

Database(s)

EDR ID Number
EPA ID Number

CNN AMERICA INC/TURNER BROADCASTING SYS (Continued)

S124438784

Affiliation Zip: Not reported
Affiliation Phone: Not reported

Affiliation Type Desc: Legal Owner
Entity Name: Tishman Speyer
Entity Title: Not reported
Affiliation Address: 6430 Sunset Boulevard, Ste. 415
Affiliation City: Los Angeles
Affiliation State: CA
Affiliation Country: United States
Affiliation Zip: 90028
Affiliation Phone: (323) 464-4558

Affiliation Type Desc: Operator
Entity Name: CNN America Inc/Turner Broadcasting Sys
Entity Title: Not reported
Affiliation Address: Not reported
Affiliation City: Not reported
Affiliation State: Not reported
Affiliation Country: Not reported
Affiliation Zip: Not reported
Affiliation Phone: (323) 993-5000

Affiliation Type Desc: Parent Corporation
Entity Name: CNN America Inc/Turner Broadcasting Sys
Entity Title: Not reported
Affiliation Address: Not reported
Affiliation City: Not reported
Affiliation State: Not reported
Affiliation Country: Not reported
Affiliation Zip: Not reported
Affiliation Phone: Not reported

Affiliation Type Desc: CUPA District
Entity Name: Los Angeles City Fire Department
Entity Title: Not reported
Affiliation Address: 200 North Main Street, Room 1780
Affiliation City: Los Angeles
Affiliation State: CA
Affiliation Country: Not reported
Affiliation Zip: 90012
Affiliation Phone: (213) 978-3680

Affiliation Type Desc: Environmental Contact
Entity Name: Juan Larreynaga
Entity Title: Not reported
Affiliation Address: 6430 Sunset Boulevard, #100
Affiliation City: Los Angeles
Affiliation State: CA
Affiliation Country: Not reported
Affiliation Zip: 90067
Affiliation Phone: Not reported

Affiliation Type Desc: Facility Mailing Address
Entity Name: Mailing Address
Entity Title: Not reported
Affiliation Address: 6430 Sunset Boulevard

Map ID
Direction
Distance
Elevation

MAP FINDINGS

Site

Database(s)

EDR ID Number
EPA ID Number

CNN AMERICA INC/TURNER BROADCASTING SYS (Continued)

S124438784

Affiliation City: Los Angeles
Affiliation State: CA
Affiliation Country: Not reported
Affiliation Zip: 90028
Affiliation Phone: Not reported

C21
SSE
< 1/8
0.027 mi.
142 ft.

1414 COLE PLACE
HOLLYWOOD, CA

Site 1 of 5 in cluster C

Relative:
Lower
Actual:
341 ft.

LOS ANGELES UST:

Name: Not reported
Address: 1414 COLE PLACE
City,State,Zip: HOLLYWOOD, CA
Facility ID: Not reported
Last Run Date: 01/01/1900
Status: HISTORICAL

UST U004299834
N/A

B22
SW
< 1/8
0.028 mi.
149 ft.

LAPD - HOLLYWOOD POLICE MOTOR TRANS
1414 N HUDSON AVE
LOS ANGELES, CA 90028

Site 5 of 7 in cluster B

Relative:
Lower
Actual:
342 ft.

UST:

Name: LAPD - HOLLYWOOD GARAGE
Address: 1414 N HUDSON AVE
City,State,Zip: LOS ANGELES, CA 90028
Facility ID: FA0002222
Permitting Agency: Los Angeles City Fire Department
Latitude: 34.09659
Longitude: -118.33152

UST U004263656
N/A

LOS ANGELES UST:

Name: LAPD - HOLLYWOOD POLICE MOTOR TRANS
Address: 1414 N HUDSON AVE
City,State,Zip: LOS ANGELES, CA 90028
Facility ID: FA0002222
Last Run Date: 06/01/2019
Status: ACTIVE

B23
SW
< 1/8
0.028 mi.
149 ft.

CITY OF LOS ANGELES
1414 N HUDSON AVE
LOS ANGELES, CA 90028

Site 6 of 7 in cluster B

Relative:
Lower
Actual:
342 ft.

CERS HAZ WASTE:

Name: LAPD - HOLLYWOOD POLICE MOTOR TRANS
Address: 1414 N HUDSON AVE

CERS HAZ WASTE S101585433
SWEEPS UST N/A
CA FID UST
CERS TANKS
HAZMAT
CERS

Map ID
Direction
Distance
Elevation

MAP FINDINGS

Site

Database(s)

EDR ID Number
EPA ID Number

CITY OF LOS ANGELES (Continued)

S101585433

City,State,Zip: LOS ANGELES, CA 90028
Site ID: 129688
CERS ID: 10240912
CERS Description: Hazardous Waste Generator

SWEEPS UST:

Name: CITY OF LOS ANGELES
Address: 1414 N HUDSON AVE
City: LOS ANGELES
Status: Active
Comp Number: 4393
Number: 4
Board Of Equalization: Not reported
Referral Date: 01-08-93
Action Date: 01-08-93
Created Date: 02-29-88
Owner Tank Id: Not reported
SWRCB Tank Id: Not reported
Tank Status: Not reported
Capacity: Not reported
Active Date: Not reported
Tank Use: Not reported
STG: Not reported
Content: Not reported
Number Of Tanks: Not reported

CA FID UST:

Facility ID: 19023505
Regulated By: UTNKA
Regulated ID: Not reported
Cortese Code: Not reported
SIC Code: Not reported
Facility Phone: 2134852357
Mail To: Not reported
Mailing Address: 200 N MAIN ST
Mailing Address 2: Not reported
Mailing City,St,Zip: LOS ANGELES 900280000
Contact: Not reported
Contact Phone: Not reported
DUNs Number: Not reported
NPDES Number: Not reported
EPA ID: Not reported
Comments: Not reported
Status: Active

CERS TANKS:

Name: LAPD - HOLLYWOOD POLICE MOTOR TRANS
Address: 1414 N HUDSON AVE
City,State,Zip: LOS ANGELES, CA 90028
Site ID: 129688
CERS ID: 10240912
CERS Description: Underground Storage Tank

LOS ANGELES HM:

Name: LAPD - HOLLYWOOD POLICE MOTOR TRANS

Map ID
Direction
Distance
Elevation

MAP FINDINGS

Site

Database(s)

EDR ID Number
EPA ID Number

CITY OF LOS ANGELES (Continued)

S101585433

Address: 1414 N HUDSON AVE
City,State,Zip: LOS ANGELES, CA 90028
Facility ID: FA0002222
Last Run Date: 06/01/2019
Status: ACTIVE

CERS:

Name: LAPD - HOLLYWOOD POLICE MOTOR TRANS
Address: 1414 N HUDSON AVE
City,State,Zip: LOS ANGELES, CA 90028
Site ID: 129688
CERS ID: 10240912
CERS Description: Chemical Storage Facilities

Violations:

Site ID: 129688
Site Name: LAPD - HOLLYWOOD POLICE MOTOR TRANS
Violation Date: 02-05-2019
Citation: HSC 6.7 25299(a)(9) - California Health and Safety Code, Chapter 6.7, Section(s) 25299(a)(9)

Violation Description: Leak detection equipment disabled or tampered with in a manner that would prevent the monitoring system from detecting and/or alerting the owner/operator of a leak.

Violation Notes: Returned to compliance on 02/05/2019. OBSERVATION: The vent sump sensor was raised approximately 6 inches off the lowest point of the sump and not located to detect a leak at the earliest opportunity. Monitoring equipment shall be maintained to be able to detect a leak at the earliest possible opportunity. Corrected during inspection. CORRECTIVE ACTION: Ensure that all sensors are located at the lowest point of the sump.

Violation Division: Los Angeles City Fire Department
Violation Program: UST
Violation Source: CERS

Site ID: 129688
Site Name: LAPD - HOLLYWOOD POLICE MOTOR TRANS
Violation Date: 04-16-2019
Citation: HSC 6.7 25284, 25286 - California Health and Safety Code, Chapter 6.7, Section(s) 25284, 25286

Violation Description: Failure to submit a complete and accurate application for a permit to operate a UST, or for renewal of the permit.

Violation Notes: Returned to compliance on 02/03/2020. OBSERVATION: UST tank information is not current in CERS. Update all tanks: Other Tank Monitoring; Other Monitoring - NO(shows YES), Specify Other Monitoring - LEAVE BLANK(shows 208 in Fill Sump), Comments & Additional Information - Fill Sumps monitored by 208 sensors(shows BLANK). Update tanks 1 & 2 (87 East & West): UDC Monitoring Stops Flow of Product @ Dispensers - NO(shows YES). Tank 3(Waste Oil): MLLD Manufacturer - LEAVE BLANK(shows VMI) & MLLD Model # - LEAVE BLANK(shows 99 LD-2000). Any change of information must be updated in CERS within 30 days of the change. CORRECTIVE ACTION: Immediately update the required information in CERS and submit for review by the CUPA.

Violation Division: Los Angeles City Fire Department
Violation Program: UST
Violation Source: CERS

Site ID: 129688

Map ID
Direction
Distance
Elevation

MAP FINDINGS

Site

Database(s)

EDR ID Number
EPA ID Number

CITY OF LOS ANGELES (Continued)

S101585433

Site Name: LAPD - HOLLYWOOD POLICE MOTOR TRANS
Violation Date: 02-05-2019
Citation: HSC 6.7 25284, 25286 - California Health and Safety Code, Chapter 6.7, Section(s) 25284, 25286
Violation Description: Failure to submit a complete and accurate application for a permit to operate a UST, or for renewal of the permit.
Violation Notes: Returned to compliance on 04/16/2019. OBSERVATION: UST tank information is not current in CERS. Update Tank 1(east) & Tank 2 (west) & Tank 3(Waste oil): All have fill tube shut off devices/flappers(show NO Fill tube shut off devices/flappers), & all have No A/V Alarm(shows A/V Alarm). Any change of information must be updated in CERS within 30 days of the change. CORRECTIVE ACTION: Immediately update the required information in CERS and submit for review by the CUPA.
Violation Division: Los Angeles City Fire Department
Violation Program: UST
Violation Source: CERS

Site ID: 129688
Site Name: LAPD - HOLLYWOOD POLICE MOTOR TRANS
Violation Date: 02-05-2019
Citation: 23 CCR 16 2712 - California Code of Regulations, Title 23, Chapter 16, Section(s) 2712
Violation Description: Failure to comply with any of the applicable requirements of the permit issued for the operation of the UST system.
Violation Notes: Not reported
Violation Division: Los Angeles City Fire Department
Violation Program: UST
Violation Source: CERS

Site ID: 129688
Site Name: LAPD - HOLLYWOOD POLICE MOTOR TRANS
Violation Date: 02-03-2020
Citation: 23 CCR 16 2716(a) through (e) - California Code of Regulations, Title 23, Chapter 16, Section(s) 2716(a) through (e)
Violation Description: For designated operator (DO) monthly inspections conducted before October 1, 2018, failure to comply with one or more of the following requirements: Be performed by an ICC certified DO. Inspect monthly alarm history report, check that alarms are documented and responded to appropriately, and attach a copy. Inspect for the presence of liquid/debris in spill containers. Inspect for the presence of liquid/debris in under dispenser containment (UDC) and ensure that the monitoring equipment is positioned correctly. Inspect for liquid or debris in containment sumps where an alarm occurred with no service visit. Check that all testing and maintenance has been completed and documented. Verify that all facility employees have been trained in accordance with 23 CCR 2715(c). For designated operator (DO) 30 day inspections conducted on and after October 1, 2018, failure to conduct the designated UST operator visual inspection at least once every 30 days.
Violation Notes: OBSERVATION: The "Designated Operator Visual Inspection Reports" are missing signatures for months 2/20/19, 3/21/19, 4/17/19 & 5/15/19. CORRECTIVE ACTION: Complete missing signatures for months 2/20/19, 3/21/19, 4/17/19 & 5/15/19 and email Inspector a copy of the updated "Designated Operator Inspection Reports."
Violation Division: Los Angeles City Fire Department
Violation Program: UST

Map ID
Direction
Distance
Elevation

MAP FINDINGS

Site

Database(s)

EDR ID Number
EPA ID Number

CITY OF LOS ANGELES (Continued)

S101585433

Violation Source: CERS

Site ID: 129688
Site Name: LAPD - HOLLYWOOD POLICE MOTOR TRANS
Violation Date: 02-03-2020
Citation: 23 CCR 16 2632(d)(1)(c),2641(h),2711(a)(8) - California Code of Regulations, Title 23, Chapter 16, Section(s) 2632(d)(1)(c),2641(h),2711(a)(8)

Violation Description: Failure to submit or maintain a current facility plot plan.
Violation Notes: Returned to compliance on 02/10/2020. OBSERVATION: Owner/Operator did not maintain and/or submit a current facility plot plan with all required elements. CORRECTIVE ACTION: Maintain and/or submit a current facility plot plan. No street names on site plan.

Violation Division: Los Angeles City Fire Department
Violation Program: UST
Violation Source: CERS

Site ID: 129688
Site Name: LAPD - HOLLYWOOD POLICE MOTOR TRANS
Violation Date: 02-05-2018
Citation: HSC 6.95 25508(a)(1) - California Health and Safety Code, Chapter 6.95, Section(s) 25508(a)(1)

Violation Description: Failure to complete and electronically submit a site map with all required content.
Violation Notes: OBSERVATION: The business failed to complete and electronically submit a site map with all required content. Update site map with location of all reported chemicals. CORRECTIVE ACTION: Complete and electronically submit a site map with all required content.

Violation Division: Los Angeles City Fire Department
Violation Program: HMRRP
Violation Source: CERS

Site ID: 129688
Site Name: LAPD - HOLLYWOOD POLICE MOTOR TRANS
Violation Date: 02-03-2020
Citation: HSC 6.7 25284.2 - California Health and Safety Code, Chapter 6.7, Section(s) 25284.2

Violation Description: "Failure to meet one or more of the following requirements: Install or maintain a liquid-tight spill container. Have a minimum capacity of five gallons. Have a functional drain valve or other method for the removal of liquid from the spill container. Be resistant to galvanic corrosion. Perform a tightness test at installation, every 12 months thereafter, or within 30 days after a repair to the spill container. Tested using applicable manufacturer guidelines, industry codes, engineering standards, or a method approved by a professional engineer. Tested by a certified UST service technician. Maintain records of spill containment testing for 36 months. "

Violation Notes: OBSERVATION: The 2/3/2020 spill bucket test results indicate a failure at the 87 East spill bucket All secondary containment for the UST system must be tight. CORRECTIVE ACTION: Immediately have a properly licensed, trained, and certified contractor repair or replace the failed 87 East spill bucket under permit and inspection of the CUPA.

Violation Division: Los Angeles City Fire Department
Violation Program: UST
Violation Source: CERS

Site ID: 129688

Map ID
Direction
Distance
Elevation

MAP FINDINGS

Site

Database(s)

EDR ID Number
EPA ID Number

CITY OF LOS ANGELES (Continued)

S101585433

Site Name: LAPD - HOLLYWOOD POLICE MOTOR TRANS
Violation Date: 02-02-2017
Citation: 23 CCR 16 2632(d)(1)(C), 2641(h), 2711(a)(8) - California Code of Regulations, Title 23, Chapter 16, Section(s) 2632(d)(1)(C), 2641(h), 2711(a)(8)
Violation Description: Failure to submit or update a plot plan.
Violation Notes: Returned to compliance on 02/05/2018. Observation: CERS lists the following incorrectly: 1. Overfill protection audible/visual...not at this loaction 2. Tank monitoring lists 420 and 208 sensor. Tank monitoring is 420 sensor only. 208 is for piping/fill sump and vent box. 3. Update Certificate of financial responsibility and provide proof of insurance.
Violation Division: Los Angeles City Fire Department
Violation Program: UST
Violation Source: CERS

Site ID: 129688
Site Name: LAPD - HOLLYWOOD POLICE MOTOR TRANS
Violation Date: 02-03-2020
Citation: 23 CCR 16 2641(h) - California Code of Regulations, Title 23, Chapter 16, Section(s) 2641(h)
Violation Description: Failure to have an approved UST Response Plan.
Violation Notes: Returned to compliance on 02/10/2020. OBSERVATION: Facility does not have an accurate and/or complete Response Plan. LAFD CUPA phone number is incorrect. CORRECTIVE ACTION: Review the Response Plan Form and complete the following missing and/or incorrect sections; LAFD CUPA phone number - 213.978.
Violation Division: Los Angeles City Fire Department
Violation Program: UST
Violation Source: CERS

Site ID: 129688
Site Name: LAPD - HOLLYWOOD POLICE MOTOR TRANS
Violation Date: 02-05-2019
Citation: 23 CCR 16 2712(b)(1)(G) - California Code of Regulations, Title 23, Chapter 16, Section(s) 2712(b)(1)(G)
Violation Description: Failure to comply with one or more of the following overfill prevention equipment requirements: Alert the transfer operator when the tank is 90 percent full by restricting the flow into the tank or triggering an audible and visual alarm; or Restrict delivery of flow to the tank at least 30 minutes before the tank overfills, provided the restriction occurs when the tank is filled to no more than 95 percent of capacity; and activate an audible alarm at least five minutes before the tank overfills; or Provide positive shut-off of flow to the tank when the tank is filled to no more than 95 percent of capacity; or Provide positive shut-off of flow to the tank so that none of the fittings located on the top of the tank are exposed to product due to overfilling. Install/retrofit overfill prevention equipment that does not use flow restrictors on vent piping to meet overfill prevention equipment requirements when the overfill prevention equipment is installed, repaired, or replaced on and after October 1,- 2018. For USTs installed before October 1, 2018, perform an inspection by October 13, 2018 and every 36 months thereafter. For USTs installed on and after October- 1,- 2018, perform an inspection at installation and every 36 months thereafter. Inspected within 30 days after a repair to the overfill prevention equipment. Inspected using an applicable manufacturer guidelines, industry codes,

Map ID
Direction
Distance
Elevation

MAP FINDINGS

Site

Database(s)

EDR ID Number
EPA ID Number

CITY OF LOS ANGELES (Continued)

S101585433

Violation Notes: engineering standards, or a method approved by a professional engineer. Inspected by a certified UST service technician. Maintain records of overfill prevention equipment inspection for 36 months. Returned to compliance on 04/19/2019. OBSERVATION: Owner/Operator failed to meet one or more of the requirements applicable to overfill prevention equipment. Failure to test overfill prevention by 10/13/18. CORRECTIVE ACTION: Maintain overfill prevention system to comply with the deficiencies noted above. Submit verification. Test results to be reviewed by LAFD upon submittal.

Violation Division: Los Angeles City Fire Department
Violation Program: UST
Violation Source: CERS

Site ID: 129688
Site Name: LAPD - HOLLYWOOD POLICE MOTOR TRANS
Violation Date: 12-02-2015
Citation: HSC 6.75 25299.30-25299.34 - California Health and Safety Code, Chapter 6.75, Section(s) 25299.30-25299.34

Violation Description: Failure to submit and maintain complete and current Certification of Financial Responsibility or other mechanism of financial assurance.

Violation Notes: Returned to compliance on 07/11/2016. OBSERVATION: Financial responsibility documents have not been submitted to the CUPA. Current financial responsibility documents are required to be submitted annually. CORRECTIVE ACTION: Complete and submit a copy of the financial responsibility by [date, 30 days from now]. Please submit updated financial responsibility.

Violation Division: Los Angeles City Fire Department
Violation Program: UST
Violation Source: CERS

Site ID: 129688
Site Name: LAPD - HOLLYWOOD POLICE MOTOR TRANS
Violation Date: 02-05-2018
Citation: HSC 6.7 25284, 25286 - California Health and Safety Code, Chapter 6.7, Section(s) 25284, 25286

Violation Description: Failure to submit a complete and accurate application for a permit to operate a UST, or for renewal of the permit.

Violation Notes: Returned to compliance on 06/13/2018. OBSERVATION: UST tank information is not current in CERS. Any change of information must be updated in CERS within 30 days of the change. CORRECTIVE ACTION: Immediately update the required information in CERS and submit for review by the CUPA.

Violation Division: Los Angeles City Fire Department
Violation Program: UST
Violation Source: CERS

Site ID: 129688
Site Name: LAPD - HOLLYWOOD POLICE MOTOR TRANS
Violation Date: 02-02-2017
Citation: HSC 6.75 25299.30-25299.34 - California Health and Safety Code, Chapter 6.75, Section(s) 25299.30-25299.34

Violation Description: Failure to submit and maintain complete and current Certification of Financial Responsibility or other mechanism of financial assurance.

Violation Notes: Returned to compliance on 02/05/2018. Observation: Insurance submitted is from 1/8/ 2016. Needs to be updated annually. Update in CERS and in UST book. Corrective action: Submit updated Insurance plan for 2017. Update both CFO letter and Insurance in CERS and UST book.

Map ID
Direction
Distance
Elevation

MAP FINDINGS

Site

Database(s)

EDR ID Number
EPA ID Number

CITY OF LOS ANGELES (Continued)

S101585433

Violation Division: Los Angeles City Fire Department
Violation Program: UST
Violation Source: CERS

Site ID: 129688
Site Name: LAPD - HOLLYWOOD POLICE MOTOR TRANS
Violation Date: 02-03-2020
Citation: HSC 6.7 25284, 25286 - California Health and Safety Code, Chapter 6.7, Section(s) 25284, 25286
Violation Description: Failure to submit a complete and accurate application for a permit to operate a UST, or for renewal of the permit.
Violation Notes: Returned to compliance on 02/10/2020. OBSERVATION: UST tank information is not current in CERS. In UDC under UDC Monitoring for T1 & T2 it states "UDC Monitoring Stops Flow of Product @ Dispenser - YES." CORRECTIVE ACTION: In UDC under UDC Monitoring for T1 & T2 it should state "UDC Monitoring Stops Flow of Product @ Dispenser - NO." OBSERVATION: UST tank information is not current in CERS. In Tank Overfill Prevention Section under Fill Tube Shut Off & Exempt fields for T3 it states G YES & NO, respectivelyG . CORRECTIVE ACTION: In Tank Overfill Prevention Section under Fill Tube Shut Off & Exempt fields for T3 it should state G NO & YES, respectivelyG . OBSERVATION: UST tank information is not current in CERS. In Mechanical Line Leak Detection Performs 3.0gph Leak Section under MLLD MFG. & MLLD Model # for T3 states "VMI & 99 LD-2000, respectively". CORRECTIVE ACTION: In Mechanical Line Leak Detection Performs 3.0gph Leak Section under MLLD MFG. & MLLD Model # for T3 it should state "BLANK & BLANK, [Truncated]

Violation Division: Los Angeles City Fire Department
Violation Program: UST
Violation Source: CERS

Site ID: 129688
Site Name: LAPD - HOLLYWOOD POLICE MOTOR TRANS
Violation Date: 02-02-2017
Citation: HSC 6.7 25284 - California Health and Safety Code, Chapter 6.7, Section(s) 25284
Violation Description: Failure to obtain a valid permit to operate from the CUPA.
Violation Notes: Returned to compliance on 02/05/2018. Observation:No valid CUPA permit onsite. Corrective Action: obtain and post valid CUPA permit.

Violation Division: Los Angeles City Fire Department
Violation Program: UST
Violation Source: CERS

Site ID: 129688
Site Name: LAPD - HOLLYWOOD POLICE MOTOR TRANS
Violation Date: 02-05-2018
Citation: HSC 6.95 25508.1(a)-(f) - California Health and Safety Code, Chapter 6.95, Section(s) 25508.1(a)-(f)
Violation Description: Failure to electronically update business plan within 30 days of any one of the following events: A 100 percent or more increase in the quantity of a previously disclosed material. Any handling of a previously undisclosed hazardous materials at or above reportable quantities. A change of business address, business ownership, or business name. A substantial change in the handler's operations that requires modification to any portion of the business plan.
Violation Notes: OBSERVATION: The business failed to update business plan within 30 days when one of the following occurs: a 100 percent or more increase in the quantity of a previously disclosed material; any handling of a

Map ID
Direction
Distance
Elevation

MAP FINDINGS

Site

Database(s)

EDR ID Number
EPA ID Number

CITY OF LOS ANGELES (Continued)

S101585433

previously undisclosed hazardous material; a change of business address, business ownership, or business name; or a substantial change in the handler's operations that requires modification to any portion of the business plan. CORRECTIVE ACTION: Update all submittal elements effected by the change(s) and electronically submit the update within 30 days.

Violation Division: Los Angeles City Fire Department
Violation Program: HMRRP
Violation Source: CERS

Site ID: 129688
Site Name: LAPD - HOLLYWOOD POLICE MOTOR TRANS
Violation Date: 03-17-2020
Citation: HSC 6.7 25284.2 - California Health and Safety Code, Chapter 6.7, Section(s) 25284.2

Violation Description: "Failure to meet one or more of the following requirements: Install or maintain a liquid-tight spill container. Have a minimum capacity of five gallons. Have a functional drain valve or other method for the removal of liquid from the spill container. Be resistant to galvanic corrosion. Perform a tightness test at installation, every 12 months thereafter, or within 30 days after a repair to the spill container. Tested using applicable manufacturer guidelines, industry codes, engineering standards, or a method approved by a professional engineer. Tested by a certified UST service technician. Maintain records of spill containment testing for 36 months. "

Violation Notes: The 2/3/2020 spill bucket test results indicate a failure at the 87 East spill bucket All secondary containment for the UST system must be tight. CORRECTIVE ACTION: Immediately have a properly licensed, trained, and certified contractor repair or replace the failed 87 East spill bucket under permit and inspection of the CUPA.

Violation Division: Los Angeles City Fire Department
Violation Program: UST
Violation Source: CERS

Site ID: 129688
Site Name: LAPD - HOLLYWOOD POLICE MOTOR TRANS
Violation Date: 04-16-2019
Citation: 23 CCR 16 2712(b)(1)(G) - California Code of Regulations, Title 23, Chapter 16, Section(s) 2712(b)(1)(G)

Violation Description: Failure to comply with one or more of the following overfill prevention equipment requirements: Alert the transfer operator when the tank is 90 percent full by restricting the flow into the tank or triggering an audible and visual alarm; or Restrict delivery of flow to the tank at least 30 minutes before the tank overfills, provided the restriction occurs when the tank is filled to no more than 95 percent of capacity; and activate an audible alarm at least five minutes before the tank overfills; or Provide positive shut-off of flow to the tank when the tank is filled to no more than 95 percent of capacity; or Provide positive shut-off of flow to the tank so that none of the fittings located on the top of the tank are exposed to product due to overfilling. Install/retrofit overfill prevention equipment that does not use flow restrictors on vent piping to meet overfill prevention equipment requirements when the overfill prevention equipment is installed, repaired, or replaced on and after October 1,- 2018. For USTs installed before October 1, 2018, perform an inspection by October 13, 2018 and every 36 months thereafter. For USTs installed on and after October- 1,- 2018, perform an inspection

Map ID
Direction
Distance
Elevation

MAP FINDINGS

Site

Database(s)

EDR ID Number
EPA ID Number

CITY OF LOS ANGELES (Continued)

S101585433

Violation Notes: at installation and every 36 months thereafter. Inspected within 30 days after a repair to the overfill prevention equipment. Inspected using an applicable manufacturer guidelines, industry codes, engineering standards, or a method approved by a professional engineer. Inspected by a certified UST service technician. Maintain records of overfill prevention equipment inspection for 36 months. Returned to compliance on 04/19/2019. OBSERVATION: Owner/Operator failed to meet one or more of the requirements applicable to overfill prevention equipment. Failure to test overfill prevention by 10/13/18. Attempted to test 2/5/19, but technician was unable to remove drop tubes. CORRECTIVE ACTION: Maintain overfill prevention system to comply with the deficiencies noted above by testing Overfill Prevention Equipment. Submit verification. Test results to be reviewed by LAFD upon submittal. Ensure that all test procedures and tank charts are submitted with results.

Violation Division: Los Angeles City Fire Department
Violation Program: UST
Violation Source: CERS

Site ID: 129688
Site Name: LAPD - HOLLYWOOD POLICE MOTOR TRANS
Violation Date: 02-05-2018
Citation: 23 CCR 16 2715(i) - California Code of Regulations, Title 23, Chapter 16, Section(s) 2715(i)

Violation Description: Failure to have a properly qualified service technician test leak detection equipment as required every 12 months (vapor, pressure, hydrostatic (VPH) system, sensors, line-leak detectors (LLD), automatic tank gauge (ATG), etc.).

Violation Notes: Returned to compliance on 02/05/2018. OBSERVATION: Annual monitoring system certification and/or leak detector testing, were last performed on 2/2/18 and was completed on 2/5/18, 3 days past due. These tests are required once every 12 months. CORRECTIVE ACTION: Ensure that annual monitor certification is performed by 2/2.

Violation Division: Los Angeles City Fire Department
Violation Program: UST
Violation Source: CERS

Site ID: 129688
Site Name: LAPD - HOLLYWOOD POLICE MOTOR TRANS
Violation Date: 02-05-2019
Citation: 23 CCR 16 2641(j) - California Code of Regulations, Title 23, Chapter 16, Section(s) 2641(j)

Violation Description: Failure of the leak detection equipment to be installed, calibrated, operated, and/or maintained properly.

Violation Notes: Returned to compliance on 02/05/2019. OBSERVATION: Owner/Operator did not properly install, calibrate, operate and/or maintain leak detection equipment. UDC 1/2 & 3/4 had splices in wire outside junction box. UDC 1/2 sensor wire was long enough to reuse. UDC 3/4 sensor was replaced under like for like permit. CORRECTIVE ACTION: Corrected on site, during inspection.

Violation Division: Los Angeles City Fire Department
Violation Program: UST
Violation Source: CERS

Evaluation:
Eval General Type: Compliance Evaluation Inspection
Eval Date: 02-05-2018

Map ID
Direction
Distance
Elevation

MAP FINDINGS

Site

Database(s)

EDR ID Number
EPA ID Number

CITY OF LOS ANGELES (Continued)

S101585433

Violations Found: Yes
Eval Type: Routine done by local agency
Eval Notes: Inspector Shane Bystrom, LAFD, onsite this date to conduct routine inspection of underground storage tank. Consent to enter, inspect and take photographs was given on this date by Steve Mercado, West Division Supervisor. Monitoring system certification was conducted at this time. Monitoring certification was performed by Richard Blankenbiller, Clean Fuels. Tester provided the following certifications: ICC: 5012767. EXP: 12/15/2019 VR: #A20929 EXP: 9/14/2019 VMI: #3041 EXP: 3/27/2018 OMNTEC: 120517TA EXP: 12/05/2019 The UST monitoring panel showed all functions normal. The monitoring set up and alarm history were provided for review. The sumps and UDCs were opened for inspection and the sensors were observed positioned to detect a leak at the earliest opportunity. The spill buckets were also visually inspected. The Monitoring Plan was compared to the equipment onsite. The operation of the UST system was compared to the conditions of the operating [Truncated]

Eval Division: Los Angeles City Fire Department
Eval Program: UST
Eval Source: CERS

Eval General Type: Compliance Evaluation Inspection
Eval Date: 02-02-2017
Violations Found: Yes
Eval Type: Routine done by local agency
Eval Notes: Inspector Craig LAFD, on site this date to conduct routine inspection of underground storage tank. Consent to enter, inspect and take photographs was given on this date by Rami Davidyan, West Bureau Supervisor Monitoring system certification (was/was not) conducted at this time. Monitoring certification was performed by Clean Fuels Richard Blankenbiller Tester provided the following certifications: Richard Blankenbiller ICC: 990648 EXP: 1/11/2018 VR: #A20929 EXP: 9/27/17 VMI: #3041 EXP: 3/27/2018 The UST monitoring panel showed all functions normal. The monitoring set up and alarm history were provided for review. The sumps and UDCs were opened for inspection and the sensors were observed positioned to detect a leak at the earliest opportunity. The spill buckets were also visually inspected. The Monitoring Plan was compared to the equipment onsite. The operation of the UST system was compared to the conditions of the operating permit. Property Owner: [Truncated]

Eval Division: Los Angeles City Fire Department
Eval Program: UST
Eval Source: CERS

Eval General Type: Compliance Evaluation Inspection
Eval Date: 02-03-2020
Violations Found: Yes
Eval Type: Routine done by local agency
Eval Notes: Consent to enter, inspect and take photographs was given on this date by Rami Davidyan. A routine inspection of your underground storage tank(s) was conducted this date. The UST monitoring panel showed all functions normal. The monitoring set up and alarm history were provided for review. The sumps and UDCs were opened for inspection and the location and placement of the sensors were observed. The spill containers were also visually inspected. The Monitoring Plan was compared to the equipment onsite. The operation of the UST system was compared to the conditions of the operating permit. Monitoring system

Map ID
Direction
Distance
Elevation

MAP FINDINGS

Site

Database(s)

EDR ID Number
EPA ID Number

CITY OF LOS ANGELES (Continued)

S101585433

certification was conducted at this time. Monitoring certification was performed by Richard Blankenbiller with Clean Fuels Inc. Tester provided the following certifications: ICC: 5012767. EXP: 12/04/2021 VR: #A20929 EXP: 10/1/2021 VMI: #3041 EXP: 3/27/2020 Property Owner: CITY OF LA - LAPD Tank Owner: CITY OF LA - LAPD Tank Operator: Los Angeles Police [Truncated]

Eval Division: Los Angeles City Fire Department
Eval Program: UST
Eval Source: CERS

Eval General Type: Compliance Evaluation Inspection
Eval Date: 02-28-2019
Violations Found: No
Eval Type: Routine done by local agency
Eval Notes: Steven Mercado, Automotive Supervisor West Bureau Office
Eval Division: Los Angeles County Fire Department
Eval Program: HW
Eval Source: CERS

Eval General Type: Compliance Evaluation Inspection
Eval Date: 03-06-2017
Violations Found: No
Eval Type: Routine done by local agency
Eval Notes: Reports previously attached.
Eval Division: Los Angeles City Fire Department
Eval Program: UST
Eval Source: CERS

Eval General Type: Other/Unknown
Eval Date: 04-16-2019
Violations Found: Yes
Eval Type: Other, not routine, done by local agency
Eval Notes: Inspector Bystrom reviewed 3/7/19 CERS UST submittal, not accepted because info is incorrect. 2/5/19 CERS violations corrected, however new corrections to be made, have been observed. 2/5/19 Overfill Prevention Equipment Inspection not completed due to failure to remove Drop tubes. Also make sure that tank charts are submitted with Overfill Prevention Test results. Emailed NOV to:joshua.muncie@lacity.org

Eval Division: Los Angeles City Fire Department
Eval Program: UST
Eval Source: CERS

Eval General Type: Other/Unknown
Eval Date: 04-19-2019
Violations Found: No
Eval Type: Other, not routine, done by local agency
Eval Notes: 2/5/19 results accepted for the following reasons: 1414 Hudson SB, with no failures - has signature. PEI docs attached separately. MC corrections not received in 4/18/19 email. Received 2/5/19 MC corrections on 4/19/19 - has signature. 3/19/19 Overfill Prevention Equipment Test Results, with no failures - has signature, Tank charts submitted was for 96" diameter tank(~8K gallons). PEI docs attached separately.

Eval Division: Los Angeles City Fire Department
Eval Program: UST
Eval Source: CERS

Map ID
Direction
Distance
Elevation

MAP FINDINGS

Site

Database(s)

EDR ID Number
EPA ID Number

CITY OF LOS ANGELES (Continued)

S101585433

Eval General Type: Compliance Evaluation Inspection
Eval Date: 02-05-2019
Violations Found: Yes
Eval Type: Routine done by local agency
Eval Notes: Inspector Shane Bystrom LAFD, onsite this date to conduct routine inspection of underground storage tank. Consent to enter, inspect and take photographs was given on this date by Otto Tharp, Automotive Supervisor. Monitoring system certification was conducted at this time. Monitoring certification was performed by Richard Blankenbiller, Clean Fuels Inc.. Tester provided the following certifications: ICC: 5012767. EXP: 12/15/2019 VR: #A20929 EXP: 9/14/2019 VMI: #3041 EXP: 3/27/2020 OMNTEC: 120517TA EXP: 12/05/2019 The UST monitoring panel showed all functions normal. The monitoring set up and alarm history were provided for review. The sumps and UDCs were opened for inspection and the sensors were observed positioned to detect a leak at the earliest opportunity. The spill buckets were also visually inspected. The Monitoring Plan was compared to the equipment onsite. The operation of the UST system was compared to the conditions of the operating [Truncated]

Eval Division: Los Angeles City Fire Department
Eval Program: UST
Eval Source: CERS

Eval General Type: Other/Unknown
Eval Date: 03-17-2020
Violations Found: Yes
Eval Type: Other, not routine, done by local agency
Eval Notes: The following has been reviewed and/or inspected : CERS Submittal was reviewed and was found to have no violations. Review and correct all items marked G OUTG in this report, on or before the COMPLY BY date associated with each violation. Failure to resolve these violations may result in this facility being subject to formal enforcement.
*****Upon completion of the resolution of all the above mentioned violations, please respond via email to the issuing Inspector to have the documents/CERS submittals reviewed and the violations cleared.
***** Reports emailed to: gsd.fuelmaint@lacity.org, n2635@lapd.online, 4486@lapd.online

Eval Division: Los Angeles City Fire Department
Eval Program: UST
Eval Source: CERS

Eval General Type: Compliance Evaluation Inspection
Eval Date: 12-02-2015
Violations Found: No
Eval Type: Routine done by local agency
Eval Notes: Inspection conducted with Rami Davidyan, Acting Supervisor and Greg Field, Supervisor.

Eval Division: Los Angeles City Fire Department
Eval Program: HMRRP
Eval Source: CERS

Eval General Type: Other/Unknown
Eval Date: 04-16-2019
Violations Found: No
Eval Type: Other, not routine, done by local agency
Eval Notes: 2/5/19 results rejected for the following reasons: 1414 Hudson MC - missing signature 1414 Hudson OP - incomplete test(unable to remove

Map ID
Direction
Distance
Elevation

MAP FINDINGS

Site

Database(s)

EDR ID Number
EPA ID Number

CITY OF LOS ANGELES (Continued)

S101585433

drop tubes to test), missing signature, Tank chart submitted was for 96" diameter tank(~6K gallons). Site has 2- 8K gallon tanks 1414 Hudson SB - missing signature Please resubmit with the above corrections.

Eval Division: Los Angeles City Fire Department
Eval Program: UST
Eval Source: CERS

Eval General Type: Compliance Evaluation Inspection
Eval Date: 09-17-2015
Violations Found: No
Eval Type: Routine done by local agency
Eval Notes: Partial inspection conducted with Sean Sullivan.
Eval Division: Los Angeles City Fire Department
Eval Program: UST
Eval Source: CERS

Eval General Type: Compliance Evaluation Inspection
Eval Date: 12-02-2015
Violations Found: Yes
Eval Type: Routine done by local agency
Eval Notes: Inspection conducted with Rami Davidyan, Acting Supervisor and Greg Field, Supervisor. Please submit updated financial responsibility.
*NOTE: Information submitted for tank at another location. In CERS TANK #4 is not located at 1414 N Hudson Ave, it's located across the street at LAPD 1358 N Wilcox .

Eval Division: Los Angeles City Fire Department
Eval Program: UST
Eval Source: CERS

Eval General Type: Compliance Evaluation Inspection
Eval Date: 02-05-2018
Violations Found: Yes
Eval Type: Routine done by local agency
Eval Notes: On site for routine hazardous materials and business emergency plan inspection. Consent to enter and inspect was given by Steve Mercado, Supervisor West Division. Permit posted Observed the facility and inspected hazardous materials storage. ATF Dexron II - 220 gallons Synthetic Oil - 55 gallons Gas - 16K gallons New Oil - 110 gallons Grease - 55 gallons Soap - 55 gallons Oxygen - 281 ft^3 Waste Oil - 1K gallons Acetylene - 330 ft^3 Waste Solids - 800 pounds Waste Liquids - 30 gallons Annual employee safety training records were maintained. The facility is responsible for identifying all hazardous materials, to include hazardous wastes, which are above disclosure thresholds. If there is a change in the type or amount of chemicals that are maintained on site, please submit revised documents (electronically) within 30 days of the change. Document review in CERS and field verification this date identified the following: 1. OBSERVATION: The business [Truncated]

Eval Division: Los Angeles City Fire Department
Eval Program: HMRRP
Eval Source: CERS

Eval General Type: Other/Unknown
Eval Date: 02-10-2020
Violations Found: No
Eval Type: Other, not routine, done by local agency

Map ID
Direction
Distance
Elevation

MAP FINDINGS

Site

Database(s)

EDR ID Number
EPA ID Number

CITY OF LOS ANGELES (Continued)

S101585433

Eval Notes: Received 2/3/20 MC & SB test results from 2/7/20 UST submittal, T1(east) spill bucket failed.
Eval Division: Los Angeles City Fire Department
Eval Program: UST
Eval Source: CERS

Eval General Type: Other/Unknown
Eval Date: 02-10-2020
Violations Found: No
Eval Type: Other, not routine, done by local agency
Eval Notes: Reviewed 2/7/20 CERS UST submittal. Corrected Response Plan, Site plot plan & CERS violations.
Eval Division: Los Angeles City Fire Department
Eval Program: UST
Eval Source: CERS

Eval General Type: Other/Unknown
Eval Date: 02-21-2017
Violations Found: No
Eval Type: Other, not routine, done by local agency
Eval Notes: Inspector Craig reviewed results for both 1414 N Hudson and 1401 Wilcox. Both sites maintain separate UST binders and are separate locations however are tested together. Both are LAPD facilities 1 block apart.
Eval Division: Los Angeles City Fire Department
Eval Program: UST
Eval Source: CERS

Eval General Type: Other/Unknown
Eval Date: 06-13-2018
Violations Found: No
Eval Type: Other, not routine, done by local agency
Eval Notes: Reviewed and accepted CERS submitted 4/17/18. Corrected outstanding violations
Eval Division: Los Angeles City Fire Department
Eval Program: UST
Eval Source: CERS

Coordinates:

Site ID: 129688
Facility Name: LAPD - HOLLYWOOD POLICE MOTOR TRANS
Env Int Type Code: HWG
Program ID: 10240912
Coord Name: Not reported
Ref Point Type Desc: Center of a facility or station.
Latitude: 34.096590
Longitude: -118.331520

Affiliation:

Affiliation Type Desc: Parent Corporation
Entity Name: Los Angeles Police Department, Motor Transport Division
Entity Title: Not reported
Affiliation Address: Not reported
Affiliation City: Not reported
Affiliation State: Not reported
Affiliation Country: Not reported

Map ID
Direction
Distance
Elevation

MAP FINDINGS

Site

Database(s)

EDR ID Number
EPA ID Number

CITY OF LOS ANGELES (Continued)

S101585433

Affiliation Zip: Not reported
Affiliation Phone: Not reported

Affiliation Type Desc: UST Property Owner Name
Entity Name: CITY OF LA - LAPD
Entity Title: Not reported
Affiliation Address: 260 S. Main Street
Affiliation City: Los Angeles
Affiliation State: CA
Affiliation Country: United States
Affiliation Zip: 90012
Affiliation Phone: (213) 486-1020

Affiliation Type Desc: UST Tank Operator
Entity Name: Los Angeles Police Department - MTD
Entity Title: Not reported
Affiliation Address: 260 S. Main Street
Affiliation City: Los Angeles
Affiliation State: CA
Affiliation Country: United States
Affiliation Zip: 90012
Affiliation Phone: (213) 486-1020

Affiliation Type Desc: Environmental Contact
Entity Name: DIRK AUBUCHON
Entity Title: Not reported
Affiliation Address: 555 Ramiez Street
Affiliation City: Los Angeles
Affiliation State: CA
Affiliation Country: Not reported
Affiliation Zip: 90012
Affiliation Phone: Not reported

Affiliation Type Desc: Facility Mailing Address
Entity Name: Mailing Address
Entity Title: Not reported
Affiliation Address: 260 S. Main Street
Affiliation City: Los Angeles
Affiliation State: CA
Affiliation Country: Not reported
Affiliation Zip: 90012
Affiliation Phone: Not reported

Affiliation Type Desc: UST Tank Owner
Entity Name: CITY OF LA - LAPD
Entity Title: Not reported
Affiliation Address: 260 S. Main Street
Affiliation City: Los Angeles
Affiliation State: CA
Affiliation Country: United States
Affiliation Zip: 90012
Affiliation Phone: (213) 486-1020

Affiliation Type Desc: Document Preparer
Entity Name: Margarite Baghdanian
Entity Title: Not reported
Affiliation Address: Not reported

Map ID
Direction
Distance
Elevation

MAP FINDINGS

Site

Database(s)

EDR ID Number
EPA ID Number

CITY OF LOS ANGELES (Continued)

S101585433

Affiliation City: Not reported
Affiliation State: Not reported
Affiliation Country: Not reported
Affiliation Zip: Not reported
Affiliation Phone: Not reported

Affiliation Type Desc: Operator
Entity Name: Los Angeles Police Department - Hollywood Garage
Entity Title: Not reported
Affiliation Address: Not reported
Affiliation City: Not reported
Affiliation State: Not reported
Affiliation Country: Not reported
Affiliation Zip: Not reported
Affiliation Phone: (213) 486-1020

Affiliation Type Desc: Property Owner
Entity Name: Los Angeles Police Department - MTD
Entity Title: Not reported
Affiliation Address: 260 S. Main Street
Affiliation City: Los Angeles
Affiliation State: CA
Affiliation Country: United States
Affiliation Zip: 90012
Affiliation Phone: (213) 486-1020

Affiliation Type Desc: CUPA District
Entity Name: Los Angeles City Fire Department
Entity Title: Not reported
Affiliation Address: 200 North Main Street, Room 1780
Affiliation City: Los Angeles
Affiliation State: CA
Affiliation Country: Not reported
Affiliation Zip: 90012
Affiliation Phone: (213) 978-3680

Affiliation Type Desc: Identification Signer
Entity Name: GEORGE YAMANAKA
Entity Title: DIR OF POLICE TRANSPORTATION
Affiliation Address: Not reported
Affiliation City: Not reported
Affiliation State: Not reported
Affiliation Country: Not reported
Affiliation Zip: Not reported
Affiliation Phone: Not reported

Affiliation Type Desc: Legal Owner
Entity Name: CITY OF LA - LAPD
Entity Title: Not reported
Affiliation Address: 260 S. Main Street
Affiliation City: Los Angeles
Affiliation State: CA
Affiliation Country: United States
Affiliation Zip: 90012
Affiliation Phone: (213) 486-1020

Affiliation Type Desc: UST Permit Applicant

Map ID
Direction
Distance
Elevation

MAP FINDINGS

Site

Database(s)

EDR ID Number
EPA ID Number

CITY OF LOS ANGELES (Continued)

S101585433

Entity Name: GEORGE YAMANAKA
Entity Title: DIR. OF POLICE TRANSPORTATION
Affiliation Address: Not reported
Affiliation City: Not reported
Affiliation State: Not reported
Affiliation Country: Not reported
Affiliation Zip: Not reported
Affiliation Phone: (213) 486-1020

B24
SW
< 1/8
0.028 mi.
149 ft.

LA HOLLYWOOD POLICE STATION GARAGE
1414 N HUDSON AVE
LOS ANGELES, CA 90028
Site 7 of 7 in cluster B

RCRA-SQG 1000243401
CAD981988637

Relative:
Lower
Actual:
342 ft.

RCRA-SQG:
Date form received by agency: 1987-03-25 00:00:00.0
Facility name: LA HOLLYWOOD POLICE STATION GARAGE
Facility address: 1414 N HUDSON AVE
LOS ANGELES, CA 90028
EPA ID: CAD981988637
Mailing address: 200 N MAIN RM EIGHTH HUNDREDCH
LOS ANGELES, CA 90012
Contact: ENVIRONMENTAL MANAGER
Contact address: 1414 N HUDSON AVE
HOLLYWOOD, CA 90004
Contact country: US
Contact telephone: 213-485-7527
Contact email: Not reported
EPA Region: 09
Classification: Small Small Quantity Generator
Description: Handler: generates more than 100 and less than 1000 kg of hazardous waste during any calendar month and accumulates less than 6000 kg of hazardous waste at any time; or generates 100 kg or less of hazardous waste during any calendar month, and accumulates more than 1000 kg of hazardous waste at any time

Owner/Operator Summary:
Owner/operator name: NOT REQUIRED
Owner/operator address: NOT REQUIRED
NOT REQUIRED, ME 99999
Owner/operator country: Not reported
Owner/operator telephone: 415-555-1212
Owner/operator email: Not reported
Owner/operator fax: Not reported
Owner/operator extension: Not reported
Legal status: Municipal
Owner/Operator Type: Operator
Owner/Op start date: Not reported
Owner/Op end date: Not reported
Owner/operator name: CITY OF LOS ANGELES
Owner/operator address: NOT REQUIRED
NOT REQUIRED, ME 99999
Owner/operator country: Not reported
Owner/operator telephone: 415-555-1212

Map ID
 Direction
 Distance
 Elevation

MAP FINDINGS

Site

Database(s)

EDR ID Number
 EPA ID Number

LA HOLLYWOOD POLICE STATION GARAGE (Continued)

1000243401

Owner/operator email: Not reported
 Owner/operator fax: Not reported
 Owner/operator extension: Not reported
 Legal status: Municipal
 Owner/Operator Type: Owner
 Owner/Op start date: Not reported
 Owner/Op end date: Not reported

Handler Activities Summary:

U.S. importer of hazardous waste: No
 Mixed waste (haz. and radioactive): No
 Recycler of hazardous waste: No
 Transporter of hazardous waste: No
 Treater, storer or disposer of HW: No
 Underground injection activity: No
 On-site burner exemption: No
 Furnace exemption: No
 Used oil fuel burner: No
 Used oil processor: No
 User oil refiner: No
 Used oil fuel marketer to burner: No
 Used oil Specification marketer: No
 Used oil transfer facility: No
 Used oil transporter: No

Violation Status: No violations found

C25
SSE
 < 1/8
 0.036 mi.
 189 ft.

1415 N CAHUENGA BLVD
HOLLYWOOD, CA
 Site 2 of 5 in cluster C

UST U004299837
N/A

Relative:
Lower
Actual:
341 ft.

LOS ANGELES UST:
 Name: Not reported
 Address: 1415 N CAHUENGA BLVD
 City,State,Zip: HOLLYWOOD, CA
 Facility ID: Not reported
 Last Run Date: 01/01/1900
 Status: HISTORICAL

C26
SE
 < 1/8
 0.037 mi.
 197 ft.

STEPANS AUTOMOTIVE
1425 N CAHUENGA BLVD
HOLLYWOOD, CA 90028
 Site 3 of 5 in cluster C

HAZNET S123548718
HAZMAT N/A
HWTS

Relative:
Lower
Actual:
344 ft.

HAZNET:
 Name: STEPANS AUTOMOTIVE
 Address: 1425 N CAHUENGA BLVD
 Address 2: Not reported
 City,State,Zip: HOLLYWOOD, CA 900288125
 Contact: ALBERT MASSACHI
 Telephone: 3234676646
 Mailing Name: Not reported
 Mailing Address: 1425 N CAHUENGA BLVD

Map ID
Direction
Distance
Elevation

MAP FINDINGS

Site

Database(s)

EDR ID Number
EPA ID Number

STEPANS AUTOMOTIVE (Continued)

S123548718

Year: 2019
Gepaid: CAL000042779
TSD EPA ID: CAD008252405
CA Waste Code: 214 - Unspecified solvent mixture
Disposal Method: H061 - Fuel Blending Prior To Energy Recovery At Another Site
Tons: 0.14400

Year: 2018
Gepaid: CAL000042779
TSD EPA ID: CAD008252405
CA Waste Code: 214 - Unspecified solvent mixture
Disposal Method: H061 - Fuel Blending Prior To Energy Recovery At Another Site
Tons: 0.12600

Year: 2017
Gepaid: CAL000042779
TSD EPA ID: CAD008252405
CA Waste Code: 133 - Aqueous solution with total organic residues 10 percent or more
Disposal Method: H061 - Fuel Blending Prior To Energy Recovery At Another Site
Tons: 0.11676

Year: 2016
Gepaid: CAL000042779
TSD EPA ID: CAD008252405
CA Waste Code: 214 - Unspecified solvent mixture
Disposal Method: H061 - Fuel Blending Prior To Energy Recovery At Another Site
Tons: 0.108

Year: 2014
Gepaid: CAL000042779
TSD EPA ID: CAD008252405
CA Waste Code: 133 - Aqueous solution with total organic residues 10 percent or more
Disposal Method: H061 - Fuel Blending Prior To Energy Recovery At Another Site
Tons: 0.1251

Year: 1999
Gepaid: CAL000042779
TSD EPA ID: CAT000613935
CA Waste Code: 134 - Aqueous solution with total organic residues less than 10 percent
Disposal Method: H01 - Transfer Station
Tons: 0.042

Year: 1998
Gepaid: CAL000042779
TSD EPA ID: CAT000613893
CA Waste Code: 134 - Aqueous solution with total organic residues less than 10 percent
Disposal Method: H01 - Transfer Station
Tons: 0.063

Additional Info:

Year: 1999
Gen EPA ID: CAL000042779

Shipment Date: 19990401

Map ID
Direction
Distance
Elevation

MAP FINDINGS

Site

Database(s)

EDR ID Number
EPA ID Number

STEPANS AUTOMOTIVE (Continued)

S123548718

Creation Date: 5/17/1999 0:00:00
Receipt Date: 19990401
Manifest ID: 98798319
Trans EPA ID: ILD984908202
Trans Name: Not reported
Trans 2 EPA ID: Not reported
Trans 2 Name: Not reported
TSDf EPA ID: CAT000613935
Trans Name: Not reported
TSDf Alt EPA ID: Not reported
TSDf Alt Name: Not reported
Waste Code Description: 134 - Aqueous solution with <10% total organic residues
RCRA Code: D039
Meth Code: H01 - Transfer Station
Quantity Tons: 0.042
Waste Quantity: 10
Quantity Unit: G
Additional Code 1: Not reported
Additional Code 2: Not reported
Additional Code 3: Not reported
Additional Code 4: Not reported
Additional Code 5: Not reported

Additional Info:
Year: 2014
Gen EPA ID: CAL000042779

Shipment Date: 20140318
Creation Date: 8/14/2014 22:15:24
Receipt Date: 20140318
Manifest ID: 011662155JJK
Trans EPA ID: CAD008252405
Trans Name: PACIFIC RESOURCE RECOVERY SERVICES
Trans 2 EPA ID: Not reported
Trans 2 Name: Not reported
TSDf EPA ID: CAD008252405
Trans Name: PACIFIC RESOURCE RECOVERY SERVICES
TSDf Alt EPA ID: Not reported
TSDf Alt Name: Not reported
Waste Code Description: 133 - Aqueous solution with 10% or more total organic residues
RCRA Code: Not reported
Meth Code: H061 - Fuel Blending Prior To Energy Recovery At Another Site
Quantity Tons: 0.1251
Waste Quantity: 30
Quantity Unit: G
Additional Code 1: Not reported
Additional Code 2: Not reported
Additional Code 3: Not reported
Additional Code 4: Not reported
Additional Code 5: Not reported

Additional Info:
Year: 1998
Gen EPA ID: CAL000042779

Shipment Date: 19981124

Map ID
Direction
Distance
Elevation

MAP FINDINGS

Site

Database(s)

EDR ID Number
EPA ID Number

STEPANS AUTOMOTIVE (Continued)

S123548718

Creation Date: 1/13/1999 0:00:00
Receipt Date: 19981130
Manifest ID: 98448750
Trans EPA ID: ILD984908202
Trans Name: Not reported
Trans 2 EPA ID: SCD987574647
Trans 2 Name: Not reported
TSDf EPA ID: CAT000613893
Trans Name: Not reported
TSDf Alt EPA ID: Not reported
TSDf Alt Name: Not reported
Waste Code Description: 134 - Aqueous solution with <10% total organic residues
RCRA Code: D006
Meth Code: H01 - Transfer Station
Quantity Tons: 0.063
Waste Quantity: 15
Quantity Unit: G
Additional Code 1: Not reported
Additional Code 2: Not reported
Additional Code 3: Not reported
Additional Code 4: Not reported
Additional Code 5: Not reported

Additional Info:

Year: 2017
Gen EPA ID: CAL000042779

Shipment Date: 20170719
Creation Date: 7/12/2018 18:30:23
Receipt Date: 20170719
Manifest ID: 017003275JJK
Trans EPA ID: CAD008252405
Trans Name: PACIFIC RESOURCE RECOVERY SERVICES
Trans 2 EPA ID: Not reported
Trans 2 Name: Not reported
TSDf EPA ID: CAD008252405
Trans Name: PACIFIC RESOURCE RECOVERY SERVICES
TSDf Alt EPA ID: Not reported
TSDf Alt Name: Not reported
Waste Code Description: 133 - Aqueous solution with 10% or more total organic residues
RCRA Code: Not reported
Meth Code: H061 - Fuel Blending Prior To Energy Recovery At Another Site
Quantity Tons: 0.11676
Waste Quantity: 28
Quantity Unit: G
Additional Code 1: Not reported
Additional Code 2: Not reported
Additional Code 3: Not reported
Additional Code 4: Not reported
Additional Code 5: Not reported

LOS ANGELES HM:

Name: STEPAN'S AUTOMOTIVE
Address: 1425 N CAHUENGA BLVD
City,State,Zip: LOS ANGELES, CA 90028
Facility ID: FA0023409

Map ID
Direction
Distance
Elevation

MAP FINDINGS

Site

Database(s)

EDR ID Number
EPA ID Number

STEPANS AUTOMOTIVE (Continued)

S123548718

Last Run Date: 06/01/2019
Status: INACTIVE

HWTS:
Name: STEPANS AUTOMOTIVE
Address: 1425 N CAHUENGA BLVD
Address 2: Not reported
City,State,Zip: HOLLYWOOD, CA 900280000
EPA ID: CAL000042779
Inactive Date: Not reported
Create Date: 01/08/1991
Last Act Date: 09/06/2019
Mailing Name: Not reported
Mailing Address: 1425 N CAHUENGA BLVD
Mailing Address 2: Not reported
Mailing City,State,Zip: LOS ANGELES, CA 900288125
Owner Name: MASSACHI, ALBERT/MAORI INC
Owner Address: 1425 N CAHUENGA BLVD
Owner Address 2: Not reported
Owner City,State,Zip: HOLLYWOOD, CA 900280000
Contact Name: ALBERT MASSACHI
Contact Address: 1425 N CAHUENGA BLVD
Contact Address 2: Not reported
City,State,Zip: LOS ANGELES, CA 90028

NAICS:
EPA ID: CAL000042779
Create Date: 2002-03-14 16:36:27
NAICS Code: 811111
NAICS Description: General Automotive Repair
Issued EPA ID Date: 1991-01-08 00:00:00
Inactive Date: Not reported
Facility Name: STEPANS AUTOMOTIVE
Facility Address: 1425 N CAHUENGA BLVD
Facility Address 2: Not reported
Facility City: HOLLYWOOD
Facility County: 19
Facility State: CA
Facility Zip: 900280000

D27
ENE
< 1/8
0.041 mi.
218 ft.
Relative:
Higher
Actual:
355 ft.

JONES J M
6424 S SUNSET BLVD
LOS ANGELES, CA
Site 1 of 18 in cluster D
EDR Hist Auto
Year: Name:
1942 JONES J M

EDR Hist Auto 1009081884
N/A

Type:
GASOLINE AND OIL SERVICE STATIONS

MAP FINDINGS

| | | | | |
|-----------|------|--|-------------|---------------|
| Map ID | | | | EDR ID Number |
| Direction | | | | EPA ID Number |
| Distance | | | | |
| Elevation | Site | | Database(s) | |

| | | | |
|--|---|--|-------------------|
| D28 ENE < 1/8 0.051 mi. 270 ft. | HOLLYWOOD MACHINE AUTO REPAIR SHOP 6418 S SUNSET BLVD LOS ANGELES, CA Site 2 of 18 in cluster D | EDR Hist Auto | 1009078190 N/A |
| Relative: Higher | EDR Hist Auto | | |
| Actual: 355 ft. | Year: Name: 1929 HOLLYWOOD MACHINE AUTO REPAIR | Type: AUTOMOBILE REPAIRING AND SERVICE STATIONS | |

| | | | |
|--|--|-------------------------------|-------------------|
| D29 ESE < 1/8 0.053 mi. 282 ft. | STALL C C 1450 CAHUENGA BLVD LOS ANGELES, CA Site 3 of 18 in cluster D | EDR Hist Auto | 1009079699 N/A |
| Relative: Lower | EDR Hist Auto | | |
| Actual: 349 ft. | Year: Name: 1924 STALL C C | Type: AUTOMOBILE REPAIRING | |

| | | | |
|--|--|---|-------------------|
| D30 ESE < 1/8 0.054 mi. 283 ft. | MIYOS HOME LAUNDRY REAR 1446 CAHUENGA BLVD LOS ANGELES, CA Site 4 of 18 in cluster D | EDR Hist Cleaner | 1009190640 N/A |
| Relative: Lower | EDR Hist Cleaner | | |
| Actual: 348 ft. | Year: Name: 1929 HOME HAND LAUNDRY 1929 MIYOS HOME LAUNDRY REAR | Type: LAUNDRIES ORIENTAL LAUNDRIES ORIENTAL | |

| | | | |
|---|---|---|-------------------|
| E31 NW < 1/8 0.055 mi. 289 ft. | AT&T MOBILITY-CAHUENGA/SUNSET OVLY 6515 W SUNSET BLVD UN 301 LOS ANGELES, CA 90028 Site 1 of 7 in cluster E | HAZMAT | S123550051 N/A |
| Relative: Higher | LOS ANGELES HM: Name: Address: City,State,Zip: Facility ID: Last Run Date: Status: | AT&T MOBILITY-CAHUENGA/SUNSET OVLY 6515 W SUNSET BLVD UN 301 LOS ANGELES, CA 90028 FA0029209 06/01/2019 ACTIVE | |

MAP FINDINGS

| Map ID Direction Distance Elevation | Site | Database(s) | EDR ID Number EPA ID Number |
|---|---|-------------------------|---------------------------------|
| E32 WNW < 1/8 0.056 mi. 297 ft. | 6500 SUNSET BLVD LOS ANGELES, CA Site 2 of 7 in cluster E | UST | U004303829 N/A |
| Relative: Higher | LOS ANGELES UST: Name: Not reported | | |
| Actual: 352 ft. | Address: 6500 SUNSET BLVD City,State,Zip: LOS ANGELES, CA Facility ID: Not reported Last Run Date: 01/01/1900 Status: HISTORICAL | | |
| D33 NE < 1/8 0.060 mi. 319 ft. | FOTORAMA STUDIO & LAB 1507 N CAHUENGA BLVD LOS ANGELES, CA 90028 Site 5 of 18 in cluster D | HAZMAT | S123542865 N/A |
| Relative: Higher | LOS ANGELES HM: Name: FOTORAMA STUDIO & LAB | | |
| Actual: 360 ft. | Address: 1507 N CAHUENGA BLVD City,State,Zip: LOS ANGELES, CA 90028 Facility ID: FA0005047 Last Run Date: 06/01/2019 Status: INACTIVE | | |
| D34 NE < 1/8 0.062 mi. 328 ft. | HOLLYWOOD LAUNDRY A DRY CLEANING CO 1520 N CAHUENGA BEVERLY HILLS, CA Site 6 of 18 in cluster D | EDR Hist Cleaner | 1009142859 N/A |
| Relative: Higher | EDR Hist Cleaner Year: Name: Type: | | |
| Actual: 359 ft. | 1939 HOLLYWOOD LAUNDRY A DRY CLEANIN CLEANERS AND DYERS | | |
| E35 NNW < 1/8 0.062 mi. 329 ft. | ROACH F A 1525 WILCOX AVE LOS ANGELES, CA Site 3 of 7 in cluster E | EDR Hist Cleaner | 1009190495 N/A |
| Relative: Higher | EDR Hist Cleaner Year: Name: Type: | | |
| Actual: 361 ft. | 1933 ROACH F A LAUNDRIES HAND | | |

Map ID
 Direction
 Distance
 Elevation

MAP FINDINGS

Site

Database(s)

EDR ID Number
 EPA ID Number

D36
NE
 < 1/8
 0.063 mi.
 334 ft.

TRASK F J
1517 CAHUENGA BLVD
LOS ANGELES, CA
 Site 7 of 18 in cluster D

EDR Hist Auto **1009079199**
 N/A

Relative:
Higher

EDR Hist Auto

Actual:
361 ft.

| | | |
|-------|--------------------|---|
| Year: | Name: | Type: |
| 1929 | TRASK F J | AUTOMOBILE REPAIRING AND SERVICE STATIONS |
| 1933 | TRASK F J | AUTOMOBILE REPAIRING |
| 1937 | BOWMANS AUTO WORKS | AUTOMOBILE REPAIRING |

F37
North
 < 1/8
 0.069 mi.
 365 ft.

PENEGON WEST, INC DBA HORNBURG JAGUAR
1520 WILCOX AVE
LOS ANGELES, CA 90028
 Site 1 of 8 in cluster F

AST **S117694308**
HAZNET **N/A**
NPDES
HAZMAT
CIWQS
HWTS

Relative:
Higher

LOS ANGELES AST:

Actual:
363 ft.

| | |
|-----------------|-----------------------|
| Facility ID: | FA0034306 |
| Name: | HORNBURG JAGUAR |
| Address: | 1520 WILCOX AVE |
| City,State,Zip: | LOS ANGELES, CA 90028 |
| Last Run Date: | 06/01/2019 |
| Status: | ACTIVE |

HAZNET:

| | |
|------------------|--------------------------------------|
| Name: | PENEGON WEST INC DBA HORNBURG JAGUAR |
| Address: | 1520 WILCOX AVE |
| Address 2: | Not reported |
| City,State,Zip: | LOS ANGELES, CA 900287309 |
| Contact: | MARWAN KORBAN |
| Telephone: | 3234697271 |
| Mailing Name: | Not reported |
| Mailing Address: | 1520 WILCOX AVE |

| | |
|------------------|--|
| Year: | 2019 |
| Gepaid: | CAL000223346 |
| TSD EPA ID: | CAD097030993 |
| CA Waste Code: | 352 - Other organic solids |
| Disposal Method: | H141 - Storage, Bulking, And/Or Transfer Off Site--No Treatment/Reovery (H010-H129) Or (H131-H135) |
| Tons: | 0.90000 |

| | |
|------------------|--|
| Year: | 2018 |
| Gepaid: | CAL000223346 |
| TSD EPA ID: | CAD097030993 |
| CA Waste Code: | 352 - Other organic solids |
| Disposal Method: | H141 - Storage, Bulking, And/Or Transfer Off Site--No Treatment/Reovery (H010-H129) Or (H131-H135) |
| Tons: | 0.64250 |

| | |
|------------------|---|
| Year: | 2017 |
| Gepaid: | CAL000223346 |
| TSD EPA ID: | CAD097030993 |
| CA Waste Code: | 352 - Other organic solids |
| Disposal Method: | H141 - Storage, Bulking, And/Or Transfer Off Site--No |

Map ID
Direction
Distance
Elevation

MAP FINDINGS

Site

Database(s)

EDR ID Number
EPA ID Number

PENEGON WEST, INC DBA HORNBURG JAGUAR (Continued)

S117694308

Tons: Treatment/Reovery (H010-H129) Or (H131-H135)
0.95

Year: 2016
Gepaid: CAL000223346
TSD EPA ID: AZR000515924
CA Waste Code: 352 - Other organic solids
Disposal Method: H141 - Storage, Bulking, And/Or Transfer Off Site--No
Treatment/Reovery (H010-H129) Or (H131-H135)

Tons: 0.175

Year: 2003
Gepaid: CAL000223346
TSD EPA ID: CAT080033681
CA Waste Code: 352 - Other organic solids
Disposal Method: R01 - Recycler

Tons: 0.15

Year: 2003
Gepaid: CAL000223346
TSD EPA ID: CAT080013352
CA Waste Code: 223 - Unspecified oil-containing waste
Disposal Method: R01 - Recycler

Tons: 0.2085

Additional Info:

Year: 2017
Gen EPA ID: CAL000223346

Shipment Date: 20171220
Creation Date: 8/10/2018 18:30:35
Receipt Date: 20171222
Manifest ID: 017740012JJK
Trans EPA ID: CAD028277036
Trans Name: ASBURY ENVIRONMENTAL SERVICES
Trans 2 EPA ID: Not reported
Trans 2 Name: Not reported
TSD EPA ID: CAD097030993
Trans Name: US ECOLOGY VERNON INC
TSD Alt EPA ID: Not reported
TSD Alt Name: Not reported
Waste Code Description: 352 - Other organic solids
RCRA Code: Not reported
Meth Code: H141 - Storage, Bulking, And/Or Transfer Off Site--No
Treatment/Reovery (H010-H129) Or (H131-H135)

Quantity Tons: 0.15
Waste Quantity: 300
Quantity Unit: P
Additional Code 1: Not reported
Additional Code 2: Not reported
Additional Code 3: Not reported
Additional Code 4: Not reported
Additional Code 5: Not reported

Shipment Date: 20170908
Creation Date: 5/30/2018 18:33:04

Map ID
Direction
Distance
Elevation

MAP FINDINGS

Site

Database(s)

EDR ID Number
EPA ID Number

PENEGON WEST, INC DBA HORNBERG JAGUAR (Continued)

S117694308

Receipt Date: 20170912
Manifest ID: 017733133JJK
Trans EPA ID: CAD028277036
Trans Name: ASBURY ENVIRONMENTAL SERVICES
Trans 2 EPA ID: Not reported
Trans 2 Name: Not reported
TSDf EPA ID: CAD097030993
Trans Name: US ECOLOGY VERNON INC
TSDf Alt EPA ID: Not reported
TSDf Alt Name: Not reported
Waste Code Description: 352 - Other organic solids
RCRA Code: Not reported
Meth Code: H141 - Storage, Bulking, And/Or Transfer Off Site--No Treatment/Reovery (H010-H129) Or (H131-H135)

Quantity Tons: 0.075
Waste Quantity: 150
Quantity Unit: P
Additional Code 1: Not reported
Additional Code 2: Not reported
Additional Code 3: Not reported
Additional Code 4: Not reported
Additional Code 5: Not reported

Shipment Date: 20170628
Creation Date: 5/20/2018 18:32:00
Receipt Date: 20170705
Manifest ID: 017447080JJK
Trans EPA ID: CAD028277036
Trans Name: ASBURY ENVIRONMENTAL SERVICES
Trans 2 EPA ID: Not reported
Trans 2 Name: Not reported
TSDf EPA ID: CAD097030993
Trans Name: US ECOLOGY VERNON INC
TSDf Alt EPA ID: Not reported
TSDf Alt Name: Not reported
Waste Code Description: 352 - Other organic solids
RCRA Code: Not reported
Meth Code: H141 - Storage, Bulking, And/Or Transfer Off Site--No Treatment/Reovery (H010-H129) Or (H131-H135)

Quantity Tons: 0.1
Waste Quantity: 200
Quantity Unit: P
Additional Code 1: Not reported
Additional Code 2: Not reported
Additional Code 3: Not reported
Additional Code 4: Not reported
Additional Code 5: Not reported

Shipment Date: 20170628
Creation Date: 5/20/2018 18:31:51
Receipt Date: 20170705
Manifest ID: 017449094JJK
Trans EPA ID: CAD028277036
Trans Name: ASBURY ENVIRONMENTAL SERVICES
Trans 2 EPA ID: Not reported
Trans 2 Name: Not reported
TSDf EPA ID: CAD097030993

Map ID
Direction
Distance
Elevation

MAP FINDINGS

Site

Database(s)

EDR ID Number
EPA ID Number

PENEGON WEST, INC DBA HORNBERG JAGUAR (Continued)

S117694308

Trans Name: US ECOLOGY VERNON INC
TSDf Alt EPA ID: Not reported
TSDf Alt Name: Not reported
Waste Code Description: 352 - Other organic solids
RCRA Code: Not reported
Meth Code: H141 - Storage, Bulking, And/Or Transfer Off Site--No Treatment/Reovery (H010-H129) Or (H131-H135)
Quantity Tons: 0.25
Waste Quantity: 500
Quantity Unit: P
Additional Code 1: Not reported
Additional Code 2: Not reported
Additional Code 3: Not reported
Additional Code 4: Not reported
Additional Code 5: Not reported

Shipment Date: 20170502
Creation Date: 5/9/2018 18:33:29
Receipt Date: 20170504
Manifest ID: 017450975JJK
Trans EPA ID: CAD028277036
Trans Name: ASBURY ENVIRONMENTAL SERVICES
Trans 2 EPA ID: Not reported
Trans 2 Name: Not reported
TSDf EPA ID: CAD097030993
Trans Name: US ECOLOGY VERNON INC
TSDf Alt EPA ID: Not reported
TSDf Alt Name: Not reported
Waste Code Description: 352 - Other organic solids
RCRA Code: Not reported
Meth Code: H141 - Storage, Bulking, And/Or Transfer Off Site--No Treatment/Reovery (H010-H129) Or (H131-H135)

Quantity Tons: 0.075
Waste Quantity: 150
Quantity Unit: P
Additional Code 1: Not reported
Additional Code 2: Not reported
Additional Code 3: Not reported
Additional Code 4: Not reported
Additional Code 5: Not reported

Shipment Date: 20170327
Creation Date: 5/25/2017 18:31:01
Receipt Date: 20170331
Manifest ID: 016854592JJK
Trans EPA ID: CAD028277036
Trans Name: ASBURY ENVIRONMENTAL SERVICES
Trans 2 EPA ID: Not reported
Trans 2 Name: Not reported
TSDf EPA ID: CAD097030993
Trans Name: US ECOLOGY VERNON INC
TSDf Alt EPA ID: Not reported
TSDf Alt Name: Not reported
Waste Code Description: 352 - Other organic solids
RCRA Code: Not reported
Meth Code: H141 - Storage, Bulking, And/Or Transfer Off Site--No Treatment/Reovery (H010-H129) Or (H131-H135)

Map ID
Direction
Distance
Elevation

MAP FINDINGS

Site

Database(s)

EDR ID Number
EPA ID Number

PENEGON WEST, INC DBA HORNBERG JAGUAR (Continued)

S117694308

Quantity Tons: 0.2
Waste Quantity: 400
Quantity Unit: P
Additional Code 1: Not reported
Additional Code 2: Not reported
Additional Code 3: Not reported
Additional Code 4: Not reported
Additional Code 5: Not reported

Shipment Date: 20170103
Creation Date: 3/23/2017 18:30:44
Receipt Date: 20170106
Manifest ID: 016859330JJK
Trans EPA ID: CAD028277036
Trans Name: ASBURY ENVIRONMENTAL SERVICES
Trans 2 EPA ID: Not reported
Trans 2 Name: Not reported
TSDf EPA ID: CAD097030993
Trans Name: US ECOLOGY VERNON, INC.
TSDf Alt EPA ID: Not reported
TSDf Alt Name: Not reported
Waste Code Description: 352 - Other organic solids
RCRA Code: Not reported
Meth Code: H141 - Storage, Bulking, And/Or Transfer Off Site--No Treatment/Reovery (H010-H129) Or (H131-H135)

Quantity Tons: 0.1
Waste Quantity: 200
Quantity Unit: P
Additional Code 1: Not reported
Additional Code 2: Not reported
Additional Code 3: Not reported
Additional Code 4: Not reported
Additional Code 5: Not reported

Additional Info:

Year: 2003
Gen EPA ID: CAL000223346

Shipment Date: 20030220
Creation Date: 3/16/2007 18:30:50
Receipt Date: 20030225
Manifest ID: 22680889
Trans EPA ID: CAL000264806
Trans Name: Not reported
Trans 2 EPA ID: Not reported
Trans 2 Name: Not reported
TSDf EPA ID: CAT080033681
Trans Name: Not reported
TSDf Alt EPA ID: CAT080033681
TSDf Alt Name: Not reported
Waste Code Description: 352 - Other organic solids
RCRA Code: Not reported
Meth Code: R01 - Recycler
Quantity Tons: 0.15
Waste Quantity: 300
Quantity Unit: P
Additional Code 1: Not reported

Map ID
Direction
Distance
Elevation

MAP FINDINGS

Site

Database(s)

EDR ID Number
EPA ID Number

PENEGON WEST, INC DBA HORNBERG JAGUAR (Continued)

S117694308

Additional Code 2: Not reported
Additional Code 3: Not reported
Additional Code 4: Not reported
Additional Code 5: Not reported

Shipment Date: 20030220
Creation Date: 5/9/2007 18:30:14
Receipt Date: 20030220
Manifest ID: 22680814
Trans EPA ID: CAL000264806
Trans Name: Not reported
Trans 2 EPA ID: Not reported
Trans 2 Name: Not reported
TSDf EPA ID: CAT080013352
Trans Name: Not reported
TSDf Alt EPA ID: CAT080013352
TSDf Alt Name: Not reported
Waste Code Description: 223 - Unspecified oil-containing waste
RCRA Code: Not reported
Meth Code: R01 - Recycler
Quantity Tons: 0.2085
Waste Quantity: 50
Quantity Unit: G
Additional Code 1: Not reported
Additional Code 2: Not reported
Additional Code 3: Not reported
Additional Code 4: Not reported
Additional Code 5: Not reported

NPDES:

Name: AIRBORNE EXPRESS
Address: 1520 WILCOX AVE
City,State,Zip: LOS ANGELES, CA 90028
Facility Status: Not reported
NPDES Number: Not reported
Region: Not reported
Agency Number: Not reported
Regulatory Measure ID: Not reported
Place ID: Not reported
Order Number: Not reported
WDID: 4 19I005799
Regulatory Measure Type: Industrial
Program Type: Not reported
Adoption Date Of Regulatory Measure: Not reported
Effective Date Of Regulatory Measure: Not reported
Termination Date Of Regulatory Measure: Not reported
Expiration Date Of Regulatory Measure: Not reported
Discharge Address: Not reported
Discharge Name: Not reported
Discharge City: Not reported
Discharge State: Not reported
Discharge Zip: Not reported
Status: Terminated
Status Date: 07/09/1993
Operator Name: Airborne Express
Operator Address: PO Box 662
Operator City: Seattle

Map ID
Direction
Distance
Elevation

MAP FINDINGS

Site

Database(s)

EDR ID Number
EPA ID Number

PENEGON WEST, INC DBA HORNBERG JAGUAR (Continued)

S117694308

Operator State: Washington
Operator Zip: 98111
NPDES as of 03/2018:
NPDES Number: Not reported
Status: Not reported
Agency Number: Not reported
Region: 4
Regulatory Measure ID: 268866
Order Number: Not reported
Regulatory Measure Type: Industrial
Place ID: Not reported
WDID: 4 19I005799
Program Type: Not reported
Adoption Date Of Regulatory Measure: Not reported
Effective Date Of Regulatory Measure: Not reported
Expiration Date Of Regulatory Measure: Not reported
Termination Date Of Regulatory Measure: Not reported
Discharge Name: Not reported
Discharge Address: Not reported
Discharge City: Not reported
Discharge State: Not reported
Discharge Zip: Not reported
Received Date: 05/09/2008
Processed Date: 07/09/1993
Status: Terminated
Status Date: 07/09/1993
Place Size: 1
Place Size Unit: Acres
Contact: Amit Singh
Contact Title: Not reported
Contact Phone: 323-962-8270
Contact Phone Ext: Not reported
Contact Email: Not reported
Operator Name: Airborne Express
Operator Address: PO Box 662
Operator City: Seattle
Operator State: Washington
Operator Zip: 98111
Operator Contact: Herb Shawver
Operator Contact Title: Not reported
Operator Contact Phone: 206-286-4258
Operator Contact Phone Ext: Not reported
Operator Contact Email: Not reported
Operator Type: Private Business
Developer: Not reported
Developer Address: Not reported
Developer City: Not reported
Developer State: Washington
Developer Zip: Not reported
Developer Contact: Not reported
Developer Contact Title: Not reported
Constype Linear Utility Ind: Not reported
Emergency Phone: 323-962-8270
Emergency Phone Ext: Not reported
Constype Above Ground Ind: Not reported
Constype Below Ground Ind: Not reported
Constype Cable Line Ind: Not reported

Map ID
Direction
Distance
Elevation

MAP FINDINGS

Site

Database(s)

EDR ID Number
EPA ID Number

PENEGON WEST, INC DBA HORNBURG JAGUAR (Continued)

S117694308

| | |
|-------------------------------|-------------------------------------|
| Constype Comm Line Ind: | Not reported |
| Constype Commercial Ind: | Not reported |
| Constype Electrical Line Ind: | Not reported |
| Constype Gas Line Ind: | Not reported |
| Constype Industrial Ind: | Not reported |
| Constype Other Description: | Not reported |
| Constype Other Ind: | Not reported |
| Constype Recons Ind: | Not reported |
| Constype Residential Ind: | Not reported |
| Constype Transport Ind: | Not reported |
| Constype Utility Description: | Not reported |
| Constype Utility Ind: | Not reported |
| Constype Water Sewer Ind: | Not reported |
| Dir Discharge Uswater Ind: | Not reported |
| Receiving Water Name: | Bellona Creek |
| Certifier: | Not reported |
| Certifier Title: | Not reported |
| Certification Date: | Not reported |
| Primary Sic: | 4215-Courier Services Except by Air |
| Secondary Sic: | Not reported |
| Tertiary Sic: | Not reported |

LOS ANGELES HM:

| | |
|-----------------|-----------------------|
| Name: | HORNBURG JAGUAR |
| Address: | 1520 WILCOX AVE |
| City,State,Zip: | LOS ANGELES, CA 90028 |
| Facility ID: | FA0034306 |
| Last Run Date: | 06/01/2019 |
| Status: | ACTIVE |

CIWQS:

| | |
|-------------------------------------|---|
| Name: | AIRBORNE EXPRESS |
| Address: | 1520 WILCOX AVE |
| City,State,Zip: | LOS ANGELES, CA 90028 |
| Agency: | Airborne Express |
| Agency Address: | PO Box 662, Seattle, WA 98111 |
| Place/Project Type: | Industrial - Courier Services Except by Air |
| SIC/NAICS: | 4215 |
| Region: | 4 |
| Program: | INDSTW |
| Regulatory Measure Status: | Terminated |
| Regulatory Measure Type: | Storm water industrial |
| Order Number: | 2014-0057-DWQ |
| WDID: | 4 19I005799 |
| NPDES Number: | CAS000001 |
| Adoption Date: | Not reported |
| Effective Date: | 07/09/1993 |
| Termination Date: | Not reported |
| Expiration/Review Date: | Not reported |
| Design Flow: | Not reported |
| Major/Minor: | Not reported |
| Complexity: | Not reported |
| TTWQ: | Not reported |
| Enforcement Actions within 5 years: | 0 |
| Violations within 5 years: | 0 |

Map ID
Direction
Distance
Elevation

MAP FINDINGS

Site

Database(s)

EDR ID Number
EPA ID Number

PENEGON WEST, INC DBA HORNBERG JAGUAR (Continued)

S117694308

Latitude: 34.09838
Longitude: -118.33102

HWTS:

Name: PENEGON WEST, INC DBA HORNBERG JAGUAR
Address: 1520 WILCOX AVE
Address 2: Not reported
City,State,Zip: LOS ANGELES, CA 900287309
EPA ID: CAL000223346
Inactive Date: Not reported
Create Date: 04/16/2001
Last Act Date: 10/16/2018
Mailing Name: Not reported
Mailing Address: 1520 WILCOX AVE
Mailing Address 2: Not reported
Mailing City,State,Zip: LOS ANGELES, CA 900287309
Owner Name: PENDRAGON NORTH AMERICA AUTOMOTIVE,
Owner Address: 2171 CAMPUS DRIVE , # 260
Owner Address 2: Not reported
Owner City,State,Zip: IRVINE, CA 926120000
Contact Name: MARWAN KORBAN
Contact Address: 2171 CAMPUS DRIVE, SUITE 260
Contact Address 2: Not reported
City,State,Zip: IRVINE, CA 92612

NAICS:

EPA ID: CAL000223346
Create Date: 2002-03-14 16:36:29
NAICS Code: 44111
NAICS Description: New Car Dealers
Issued EPA ID Date: 2001-04-16 00:00:00
Inactive Date: Not reported
Facility Name: PENEGON WEST, INC DBA HORNBERG JAGUAR
Facility Address: 1520 WILCOX AVE
Facility Address 2: Not reported
Facility City: LOS ANGELES
Facility County: 19
Facility State: CA
Facility Zip: 900287309

F38
North
< 1/8
0.069 mi.
365 ft.

HORNBERG JAGUAR HOLLYWOOD
1520 N WILCOX AVE
LOS ANGELES, CA 90028
Site 2 of 8 in cluster F

CERS HAZ WASTE **S106922463**
SWEEPS UST **N/A**
CERS TANKS
CERS

Relative:
Higher
Actual:
363 ft.

CERS HAZ WASTE:
Name: HORNBERG JAGUAR HOLLYWOOD
Address: 1520 N WILCOX AVE
City,State,Zip: LOS ANGELES, CA 90028
Site ID: 123252
CERS ID: 10257757
CERS Description: Hazardous Waste Generator

SWEEPS UST:
Name: AIR BOURNE FREIGHT

Map ID
Direction
Distance
Elevation

MAP FINDINGS

Site

Database(s)

EDR ID Number
EPA ID Number

HORNBURG JAGUAR HOLLYWOOD (Continued)

S106922463

Address: 1520 N WILCOX AVE
City: LOS ANGELES
Status: Not reported
Comp Number: 8162
Number: Not reported
Board Of Equalization: Not reported
Referral Date: Not reported
Action Date: Not reported
Created Date: Not reported
Owner Tank Id: Not reported
SWRCB Tank Id: Not reported
Tank Status: Not reported
Capacity: Not reported
Active Date: Not reported
Tank Use: Not reported
STG: Not reported
Content: Not reported
Number Of Tanks: Not reported

CERS TANKS:

Name: HORNBURG JAGUAR HOLLYWOOD
Address: 1520 N WILCOX AVE
City,State,Zip: LOS ANGELES, CA 90028
Site ID: 123252
CERS ID: 10257757
CERS Description: Aboveground Petroleum Storage

CERS:

Name: HORNBURG JAGUAR HOLLYWOOD
Address: 1520 N WILCOX AVE
City,State,Zip: LOS ANGELES, CA 90028
Site ID: 123252
CERS ID: 10257757
CERS Description: Chemical Storage Facilities

Violations:

Site ID: 123252
Site Name: HORNBURG JAGUAR HOLLYWOOD
Violation Date: 03-15-2017
Citation: HSC 6.95 25508(a)(1) - California Health and Safety Code, Chapter 6.95, Section(s) 25508(a)(1)
Violation Description: Failure to complete and electronically submit a site map with all required content.
Violation Notes: Returned to compliance on 03/16/2017.
Violation Division: Los Angeles City Fire Department
Violation Program: HMRRP
Violation Source: CERS

Site ID: 123252
Site Name: HORNBURG JAGUAR HOLLYWOOD
Violation Date: 03-15-2017
Citation: HSC 6.67 25270.6(a)(1), 25270.6(a)(2) - California Health and Safety Code, Chapter 6.67, Section(s) 25270.6(a)(1), 25270.6(a)(2)
Violation Description: Failure to submit a tank facility statement on or before January 1 annually unless a current Business Plan has been submitted.
Violation Notes: Not reported
Violation Division: Los Angeles City Fire Department

Map ID
Direction
Distance
Elevation

MAP FINDINGS

Site

Database(s)

EDR ID Number
EPA ID Number

HORNBURG JAGUAR HOLLYWOOD (Continued)

S106922463

Violation Program: APSA
Violation Source: CERS

Site ID: 123252
Site Name: HORNBURG JAGUAR HOLLYWOOD
Violation Date: 11-19-2013
Citation: 22 CCR 12 66262.12 - California Code of Regulations, Title 22, Chapter 12, Section(s) 66262.12
Violation Description: Failure to obtain and/or maintain an Active EPA ID.
Violation Notes: Returned to compliance on 01/22/2014. FAILED TO ENSURE AN ACTIVE EPA ID NO. IS USED FOR HW TRACKING.
Violation Division: Los Angeles County Fire Department
Violation Program: HW
Violation Source: CERS

Site ID: 123252
Site Name: HORNBURG JAGUAR HOLLYWOOD
Violation Date: 03-15-2017
Citation: HSC 6.95 25508(a)(1) - California Health and Safety Code, Chapter 6.95, Section(s) 25508(a)(1)
Violation Description: Failure to complete and electronically submit a business plan when storing/handling a hazardous material at or above reportable quantities.
Violation Notes: Returned to compliance on 03/16/2017.
Violation Division: Los Angeles City Fire Department
Violation Program: HMRRP
Violation Source: CERS

Site ID: 123252
Site Name: HORNBURG JAGUAR HOLLYWOOD
Violation Date: 03-15-2017
Citation: HSC 6.95 25505(a)(4) - California Health and Safety Code, Chapter 6.95, Section(s) 25505(a)(4)
Violation Description: Failure to provide initial and annual training to all employees in safety procedures in the event of a release or threatened release of a hazardous material or failure to document and maintain training records for a minimum of three years.
Violation Notes: Returned to compliance on 03/16/2017.
Violation Division: Los Angeles City Fire Department
Violation Program: HMRRP
Violation Source: CERS

Site ID: 123252
Site Name: HORNBURG JAGUAR HOLLYWOOD
Violation Date: 11-19-2013
Citation: HSC 6.5 25189.5(a) - California Health and Safety Code, Chapter 6.5, Section(s) 25189.5(a)
Violation Description: Failure to properly dispose of hazardous waste at an authorized location.
Violation Notes: Returned to compliance on 01/22/2014. FAILED TO DISCONTINUE DISPOSING NOT LEGALLY EMPTY CONTAINERS IN THE REGULAR TRASH.
Violation Division: Los Angeles County Fire Department
Violation Program: HW
Violation Source: CERS

Site ID: 123252
Site Name: HORNBURG JAGUAR HOLLYWOOD

Map ID
Direction
Distance
Elevation

MAP FINDINGS

Site

Database(s)

EDR ID Number
EPA ID Number

HORNBURG JAGUAR HOLLYWOOD (Continued)

S106922463

Violation Date: 11-19-2013
Citation: 40 CFR 1 262.34(d)(5)(iii) - U.S. Code of Federal Regulations, Title 40, Chapter 1, Section(s) 262.34(d)(5)(iii)
Violation Description: Failure to ensure employees are familiar with the handling and compliance of hazardous waste regulations and emergency response.
Violation Notes: Returned to compliance on 01/22/2014. FAILED TO PROVIDE PERSONNEL TRAINING TO ENSURE ADEQUATE HANDLING AND DISPOSAL OF HW
Violation Division: Los Angeles County Fire Department
Violation Program: HW
Violation Source: CERS

Site ID: 123252
Site Name: HORNBURG JAGUAR HOLLYWOOD
Violation Date: 03-15-2017
Citation: 19 CCR 6.95 25508(a)(1) - California Code of Regulations, Title 19, Chapter 6.95, Section(s) 25508(a)(1)
Violation Description: Failure to complete and electronically submit the Business Activities Page and/or Business Owner Operator Identification Page.
Violation Notes: Returned to compliance on 03/16/2017.
Violation Division: Los Angeles City Fire Department
Violation Program: HMRRP
Violation Source: CERS

Site ID: 123252
Site Name: HORNBURG JAGUAR HOLLYWOOD
Violation Date: 03-15-2017
Citation: HSC 6.95 25508(a)(1) - California Health and Safety Code, Chapter 6.95, Section(s) 25508(a)(1)
Violation Description: Failure to establish and electronically submit an adequate emergency response plan and procedures for a release or threatened release of a hazardous material.
Violation Notes: Returned to compliance on 03/16/2017.
Violation Division: Los Angeles City Fire Department
Violation Program: HMRRP
Violation Source: CERS

Site ID: 123252
Site Name: HORNBURG JAGUAR HOLLYWOOD
Violation Date: 11-19-2013
Citation: 40 CFR 1 265.31 - U.S. Code of Federal Regulations, Title 40, Chapter 1, Section(s) 265.31
Violation Description: Failure to maintain and operate the facility to minimize the possibility of a fire, explosion, or any unplanned sudden or non-sudden release of hazardous waste or hazardous waste constituents to the air, soil, or surface water which could threaten human health or the environment..
Violation Notes: Returned to compliance on 01/22/2014. FAILED TO MAINTAIN AND OPERATE THE FACILITY AS TO PREVENT RELEASE OF HW INTO THE ENVIRONMENT OR THE POSSIBILITY OF FIRE.
Violation Division: Los Angeles County Fire Department
Violation Program: HW
Violation Source: CERS

Site ID: 123252
Site Name: HORNBURG JAGUAR HOLLYWOOD
Violation Date: 03-15-2017
Citation: HSC 6.95 25508(a)(1) - California Health and Safety Code, Chapter

Map ID
Direction
Distance
Elevation

MAP FINDINGS

Site

Database(s)

EDR ID Number
EPA ID Number

HORNBURG JAGUAR HOLLYWOOD (Continued)

S106922463

Violation Description: 6.95, Section(s) 25508(a)(1)
Failure to establish and electronically submit an adequate training program in safety procedures in the event of a release or threatened release of a hazardous material.

Violation Notes: Returned to compliance on 03/16/2017.

Violation Division: Los Angeles City Fire Department

Violation Program: HMRRP

Violation Source: CERS

Site ID: 123252

Site Name: HORNBURG JAGUAR HOLLYWOOD

Violation Date: 03-15-2017

Citation: HSC 6.95 25508.2 - California Health and Safety Code, Chapter 6.95, Section(s) 25508.2

Violation Description: Failure to annually review and electronically certify that the business plan is complete and accurate on or before the annual due date.

Violation Notes: Returned to compliance on 03/16/2017.

Violation Division: Los Angeles City Fire Department

Violation Program: HMRRP

Violation Source: CERS

Site ID: 123252

Site Name: HORNBURG JAGUAR HOLLYWOOD

Violation Date: 01-05-2018

Citation: 22 CCR 15 66265.192(h) - California Code of Regulations, Title 22, Chapter 15, Section(s) 66265.192(h)

Violation Description: Failure of generator to obtain assessment or reassessment every five (5) years or the remaining service life of the tank system, as stated in the engineer's assessment, whichever is less. This assessment applies to onground or aboveground tank systems containing only non-RCRA hazardous wastes generated onsite, or for a small quantity generator onground or aboveground tank systems containing RCRA hazardous wastes generated onsite.

Violation Notes: Returned to compliance on 01/22/2018. OBSERVATION: A hazardous waste tank reassessment has not been conducted for the used oil and used antifreeze tank system within 5 years of the previous tank system assessment or within the remaining service life of the tank system as stated in the engineer's report, whichever is less. CORRECTIVE ACTION: Obtain a written hazardous waste tank system reassessment for the used oil and used antifreeze tank system in accordance with 22 CCR 15 66265.192 and submit a copy to the CUPA.

Violation Division: Los Angeles County Fire Department

Violation Program: HW

Violation Source: CERS

Site ID: 123252

Site Name: HORNBURG JAGUAR HOLLYWOOD

Violation Date: 11-19-2013

Citation: 22 CCR 16 66266.130 - California Code of Regulations, Title 22, Chapter 16, Section(s) 66266.130

Violation Description: Failure to properly handle, manage, label, and recycle used oil and fuel filters.

Violation Notes: Returned to compliance on 01/22/2014. FAILED TO PROPERLY MANAGE USED OIL FILTERS.

Violation Division: Los Angeles County Fire Department

Violation Program: HW

Map ID
Direction
Distance
Elevation

MAP FINDINGS

Site

Database(s)

EDR ID Number
EPA ID Number

HORNBURG JAGUAR HOLLYWOOD (Continued)

S106922463

Violation Source: CERS

Site ID: 123252
Site Name: HORNBURG JAGUAR HOLLYWOOD
Violation Date: 11-19-2013
Citation: HSC 6.67 Multiple - California Health and Safety Code, Chapter 6.67, Section(s) Multiple
Violation Description: Haz Waste Generator Program - Operations/Maintenance - General
Violation Notes: Returned to compliance on 01/22/2014. FAILED TO PROPERLY MANAGE CONTAMINATED SHOP TOWEL.
Violation Division: Los Angeles County Fire Department
Violation Program: HW
Violation Source: CERS

Site ID: 123252
Site Name: HORNBURG JAGUAR HOLLYWOOD
Violation Date: 03-15-2017
Citation: HSC 6.95 25508(a)(1) - California Health and Safety Code, Chapter 6.95, Section(s) 25508(a)(1)
Violation Description: Failure to complete and electronically submit hazardous material inventory information for all reportable hazardous materials on site at or above reportable quantities.
Violation Notes: Returned to compliance on 03/16/2017.
Violation Division: Los Angeles City Fire Department
Violation Program: HMRRP
Violation Source: CERS

Evaluation:

Eval General Type: Compliance Evaluation Inspection
Eval Date: 01-05-2018
Violations Found: Yes
Eval Type: Routine done by local agency
Eval Notes: John Harmon, Shop Foreman
Eval Division: Los Angeles County Fire Department
Eval Program: HW
Eval Source: CERS

Eval General Type: Compliance Evaluation Inspection
Eval Date: 09-03-2013
Violations Found: No
Eval Type: Routine done by local agency
Eval Notes: MET WITH MARWAN KORBAN, SERVICE DIRECTOR, NOV WRITTEN FOR HMBP. CUSTOMER WILL SUBMIT COPY HMBP TO FD FOR COMPLIANCE AND WORK ON ESUBMITAL OF HMBP THROUGH LAFD CUPA PORTAL.
Eval Division: Los Angeles City Fire Department
Eval Program: HMRRP
Eval Source: CERS

Eval General Type: Compliance Evaluation Inspection
Eval Date: 11-19-2013
Violations Found: No
Eval Type: Routine done by local agency
Eval Notes: Not reported
Eval Division: Los Angeles County Fire Department
Eval Program: HW
Eval Source: CERS

Map ID
Direction
Distance
Elevation

MAP FINDINGS

Site

Database(s)

EDR ID Number
EPA ID Number

HORNBURG JAGUAR HOLLYWOOD (Continued)

S106922463

Eval General Type: Compliance Evaluation Inspection
Eval Date: 01-07-2020
Violations Found: No
Eval Type: Routine done by local agency
Eval Notes: Consent to enter, inspect and take photographs was given by: MARWAN KORBAN The Business Activities, Owner/Operator Identification, Hazardous Materials Inventory, Site Map, Emergency Response/Contingency Plan and Employee Training Plan sections were reviewed in CERS and field verified. Review and correct any violations indicated previously in this report, on or before the COMPLY BY date associated with each violation. NOTE: The LAMC, Sections (L.A.M.C. SECTION 57.105.1.4; 57.120.3; 57.121.2 and 57.121.2.1.) requires businesses that store, use or handle hazardous materials in the City of Los Angeles to obtain a Consolidated Permit from the Los Angeles Fire Department CUPA **** Annual submission of a Hazardous Materials Business Plan into California Environmental Reporting System (CERS) is required between January 1 and March 1 of every year. Per L.A.M.C. 57.121.3.5, failure to submit the required hazardous material business plan (HMBP) information annually into [Truncated]
Eval Division: Los Angeles City Fire Department
Eval Program: HMRRP
Eval Source: CERS

Eval General Type: Compliance Evaluation Inspection
Eval Date: 01-07-2020
Violations Found: No
Eval Type: Routine done by local agency
Eval Notes: Consent to enter, inspect, and take photographs was given by: MARWAN KORBAN Documents uploaded to CERS were reviewed and field verified. The Spill Prevention Control and Countermeasure plan and related inspection and testing logs were reviewed on site. Review and correct any violations indicated previously in this report, on or before the COMPLY BY date associated with each violation. NOTE: The LAMC, Sections (L.A.M.C. SECTIONS 57.105.1.4; 57.120.3; 57.121.2 and 57.121.2.1.) requires businesses that store, use or handle hazardous materials in the City of Los Angeles to obtain a Consolidated Permit from the Los Angeles Fire Department CUPA. The California Health and Safety Code (CHAPTER 6.67 SECTION 25270) requires that facilities meeting either of the following requirements be added to the APSA (Aboveground Petroleum Storage Act) program and comply with the regulations set forth in the CHSC. Storage of any liquid petroleum based product stored in above ground [Truncated]
Eval Division: Los Angeles City Fire Department
Eval Program: APSA
Eval Source: CERS

Eval General Type: Compliance Evaluation Inspection
Eval Date: 03-15-2017
Violations Found: Yes
Eval Type: Routine done by local agency
Eval Notes: Permission toto inspect the facility was given by Marwan Korban, Sevice Director Please corrected the following violations; 1. Update 2017 Business plan in CERS report was emailed to: mkorban@hornburg.com
Eval Division: Los Angeles City Fire Department
Eval Program: APSA
Eval Source: CERS

Map ID
Direction
Distance
Elevation

MAP FINDINGS

Site

Database(s)

EDR ID Number
EPA ID Number

HORNBURG JAGUAR HOLLYWOOD (Continued)

S106922463

Eval General Type: Compliance Evaluation Inspection
Eval Date: 11-19-2013
Violations Found: Yes
Eval Type: Routine done by local agency
Eval Notes: INSPECTED BY: M.N. FLOREZ CONSENT GIVEN BY TONY AMARANTOS
Eval Division: Los Angeles County Fire Department
Eval Program: HW
Eval Source: CERS

Eval General Type: Other/Unknown
Eval Date: 03-16-2017
Violations Found: No
Eval Type: Other, not routine, done by local agency
Eval Notes: 2017 submittals verified compliant
Eval Division: Los Angeles City Fire Department
Eval Program: HMRRP
Eval Source: CERS

Eval General Type: Other/Unknown
Eval Date: 01-31-2018
Violations Found: No
Eval Type: Other, not routine, done by local agency
Eval Notes: Not reported
Eval Division: Los Angeles County Fire Department
Eval Program: HW
Eval Source: CERS

Eval General Type: Compliance Evaluation Inspection
Eval Date: 03-15-2017
Violations Found: Yes
Eval Type: Routine done by local agency
Eval Notes: Inspection Report Consent to enter, inspect and take photographs was given by: Marwan Korban Service Director Documents uploaded to CERS were reviewed and field verified. The following is a list items that need to be corrected: 1. Update 2017 CERS NOTE: The LAMC, Sections (L.A.M.C. SECTIONS 57.105.1.4; 57.120.3; 57.121.2 and 57.121.2.1.) requires business that store, uses or handle hazardous materials in the City of Los Angeles to obtain a Consolidated Permit from the Los Angeles Fire Department CUPA. To receive a Consolidated Permit you must satisfy the following requirement: **** Annual submission of a hazardous materials business plan to CERS by March 1 of every year. Please remember that any change in inventory of greater than 100 percent will require new submission within 30 days of that change. For new CERS users, please follow the procedures below: 1. Log in to <http://cers.calepa.ca.gov> to create a user name and password. The approval will take 2-3 [Truncated]
Eval Division: Los Angeles City Fire Department
Eval Program: HMRRP
Eval Source: CERS

Enforcement Action:
Site ID: 123252
Site Name: HORNBURG JAGUAR HOLLYWOOD
Site Address: 1520 N WILCOX AVE
Site City: LOS ANGELES
Site Zip: 90028
Enf Action Date: 11-19-2013

Map ID
Direction
Distance
Elevation

MAP FINDINGS

Site

Database(s)

EDR ID Number
EPA ID Number

HORNBURG JAGUAR HOLLYWOOD (Continued)

S106922463

Enf Action Type: Notice of Violation (Unified Program)
Enf Action Description: Notice of Violation Issued by the Inspector at the Time of Inspection
Enf Action Notes: Not reported
Enf Action Division: Los Angeles County Fire Department
Enf Action Program: HW
Enf Action Source: CERS

Affiliation:

Affiliation Type Desc: Facility Mailing Address
Entity Name: Mailing Address
Entity Title: Not reported
Affiliation Address: 1520 WILCOX AVE
Affiliation City: HOLLYWOOD
Affiliation State: CA
Affiliation Country: Not reported
Affiliation Zip: 90028
Affiliation Phone: Not reported

Affiliation Type Desc: Legal Owner
Entity Name: PENEGON WEST INC
Entity Title: Not reported
Affiliation Address: 1520 N WILCOX AVE
Affiliation City: LOS ANGELES
Affiliation State: CA
Affiliation Country: United States
Affiliation Zip: 90028
Affiliation Phone: (310) 863-9753

Affiliation Type Desc: CUPA District
Entity Name: Los Angeles City Fire Department
Entity Title: Not reported
Affiliation Address: 200 North Main Street, Room 1780
Affiliation City: Los Angeles
Affiliation State: CA
Affiliation Country: Not reported
Affiliation Zip: 90012
Affiliation Phone: (213) 978-3680

Affiliation Type Desc: Document Preparer
Entity Name: KPA LLC
Entity Title: Not reported
Affiliation Address: Not reported
Affiliation City: Not reported
Affiliation State: Not reported
Affiliation Country: Not reported
Affiliation Zip: Not reported
Affiliation Phone: Not reported

Affiliation Type Desc: Identification Signer
Entity Name: MARWAN KORBAN
Entity Title: SERVICE MANAGER
Affiliation Address: Not reported
Affiliation City: Not reported
Affiliation State: Not reported
Affiliation Country: Not reported
Affiliation Zip: Not reported
Affiliation Phone: Not reported

Map ID
Direction
Distance
Elevation

MAP FINDINGS

Site

Database(s)

EDR ID Number
EPA ID Number

HORNBURG JAGUAR HOLLYWOOD (Continued)

S106922463

Affiliation Type Desc: Operator
Entity Name: Martin Doddsworth
Entity Title: Not reported
Affiliation Address: Not reported
Affiliation City: Not reported
Affiliation State: Not reported
Affiliation Country: Not reported
Affiliation Zip: Not reported
Affiliation Phone: (323) 469-7271

Affiliation Type Desc: Parent Corporation
Entity Name: Hornburg Hollywood
Entity Title: Not reported
Affiliation Address: Not reported
Affiliation City: Not reported
Affiliation State: Not reported
Affiliation Country: Not reported
Affiliation Zip: Not reported
Affiliation Phone: Not reported

Affiliation Type Desc: Environmental Contact
Entity Name: MARWAN KORBAN
Entity Title: Not reported
Affiliation Address: 1520 WILCOX AV
Affiliation City: HOLLYWOOD
Affiliation State: CA
Affiliation Country: Not reported
Affiliation Zip: 90028
Affiliation Phone: Not reported

F39 **HORNBURG JAGUAR**
North **1520 N WILCOX AVE**
< 1/8 **LOS ANGELES, CA 90028**
0.069 mi.
365 ft. **Site 3 of 8 in cluster F**

AST **A100420863**
N/A

Relative: **AST:**
Higher **Name:** **HORNBURG JAGUAR**
Actual: **Address:** **1520 N WILCOX AVE**
363 ft. **City/Zip:** **LOS ANGELES,90028**
 Certified Unified Program Agencies: **Not reported**
 Owner: **PENEGON WEST INC**
 Total Gallons: **Not reported**
 CERSID: **10257757**
 Facility ID: **Not reported**
 Business Name: **HORNBURG JAGUAR**
 Phone: **(323) 469-7271**
 Fax: **Not reported**
 Mailing Address: **1520 WILCOX AVE**
 Mailing Address City: **HOLLYWOOD**
 Mailing Address State: **CA**
 Mailing Address Zip Code: **90028**
 Operator Name: **Martin Doddsworth**
 Operator Phone: **(323) 469-7271**
 Owner Phone: **(310) 863-9753**
 Owner Mail Address: **1520 N WILCOX AVE**
 Owner State: **CA**

Map ID
Direction
Distance
Elevation

MAP FINDINGS

Site

Database(s)

EDR ID Number
EPA ID Number

HORNBURG JAGUAR (Continued)

A100420863

Owner Zip Code: 90028
Owner Country: United States
Property Owner Name: Not reported
Property Owner Phone: Not reported
Property Owner Mailing Address: Not reported
Property Owner City: Not reported
Property Owner Stat : Not reported
Property Owner Zip Code: Not reported
Property Owner Country: Not reported
EPAID: CAL000223346

G40
South
< 1/8
0.070 mi.
368 ft.

LA HOLLYWOOD POLICE STATION
1358 N WILCOX AVE
HOLLYWOOD, CA 90028

RCRA-SQG 1000243403
FINDS CAD981989239
ECHO

Site 1 of 5 in cluster G

Relative:
Lower
Actual:
335 ft.

RCRA-SQG:
Date form received by agency: 1987-03-25 00:00:00.0
Facility name: LA HOLLYWOOD POLICE STATION
Facility address: 1358 N WILCOX AVE
HOLLYWOOD, CA 90028
EPA ID: CAD981989239
Mailing address: 200 N MAIN RM EIGHTH HUNDREDCH
LOS ANGELES, CA 90012
Contact: ENVIRONMENTAL MANAGER
Contact address: 1358 N WILCOX AVE
HOLLYWOOD, CA 90028
Contact country: US
Contact telephone: 213-485-7527
Contact email: Not reported
EPA Region: 09
Classification: Small Small Quantity Generator
Description: Handler: generates more than 100 and less than 1000 kg of hazardous waste during any calendar month and accumulates less than 6000 kg of hazardous waste at any time; or generates 100 kg or less of hazardous waste during any calendar month, and accumulates more than 1000 kg of hazardous waste at any time

Owner/Operator Summary:
Owner/operator name: NOT REQUIRED
Owner/operator address: NOT REQUIRED
NOT REQUIRED, ME 99999
Owner/operator country: Not reported
Owner/operator telephone: 415-555-1212
Owner/operator email: Not reported
Owner/operator fax: Not reported
Owner/operator extension: Not reported
Legal status: Municipal
Owner/Operator Type: Operator
Owner/Op start date: Not reported
Owner/Op end date: Not reported
Owner/operator name: CITY OF LOS ANGELES
Owner/operator address: NOT REQUIRED
NOT REQUIRED, ME 99999
Owner/operator country: Not reported

Map ID
Direction
Distance
Elevation

MAP FINDINGS

Site

Database(s)

EDR ID Number
EPA ID Number

LA HOLLYWOOD POLICE STATION (Continued)

1000243403

Owner/operator telephone: 415-555-1212
Owner/operator email: Not reported
Owner/operator fax: Not reported
Owner/operator extension: Not reported
Legal status: Municipal
Owner/Operator Type: Owner
Owner/Op start date: Not reported
Owner/Op end date: Not reported

Handler Activities Summary:

U.S. importer of hazardous waste: No
Mixed waste (haz. and radioactive): No
Recycler of hazardous waste: No
Transporter of hazardous waste: No
Treater, storer or disposer of HW: No
Underground injection activity: No
On-site burner exemption: No
Furnace exemption: No
Used oil fuel burner: No
Used oil processor: No
User oil refiner: No
Used oil fuel marketer to burner: No
Used oil Specification marketer: No
Used oil transfer facility: No
Used oil transporter: No

Violation Status: No violations found

FINDS:

Registry ID: 110002767792

Click Here:

Environmental Interest/Information System:

RCRAInfo is a national information system that supports the Resource Conservation and Recovery Act (RCRA) program through the tracking of events and activities related to facilities that generate, transport, and treat, store, or dispose of hazardous waste. RCRAInfo allows RCRA program staff to track the notification, permit, compliance, and corrective action activities required under RCRA.

[Click this hyperlink](#) while viewing on your computer to access additional FINDS: detail in the EDR Site Report.

ECHO:

Envid: 1000243403
Registry ID: 110002767792
DFR URL: <http://echo.epa.gov/detailed-facility-report?fid=110002767792>
Name: LA HOLLYWOOD POLICE STATION
Address: 1358 N WILCOX AVE
City,State,Zip: HOLLYWOOD, CA 90028

MAP FINDINGS

Map ID
 Direction
 Distance
 Elevation

Site

Database(s)

EDR ID Number
 EPA ID Number

G41 **LAPD - HOLLYWOOD DIVISION**
South **1358 N WILCOX AVE**
< 1/8 **LOS ANGELES, CA 90028**
0.070 mi.
368 ft. **Site 2 of 5 in cluster G**

UST **U004265897**
 N/A

Relative: **UST:**
Lower Name: LAPD - HOLLYWOOD DIVISION
 Address: 1358 N WILCOX AVE
Actual: City,State,Zip: LOS ANGELES, CA 90028
335 ft. Facility ID: Not reported
 Permitting Agency: Los Angeles City Fire Department
 Latitude: 34.09563
 Longitude: -118.33093

LOS ANGELES UST:
 Name: LAPD - HOLLYWOOD DIVISION
 Address: 1358 N WILCOX AVE
 City,State,Zip: LOS ANGELES, CA 90028
 Facility ID: FA0025978
 Last Run Date: 06/01/2019
 Status: ACTIVE

G42 **HOLLYWOOD POLICE STATION GARAG**
South **1358 N WILCOX AVE**
< 1/8 **LOS ANGELES, CA 90028**
0.070 mi.
368 ft. **Site 3 of 5 in cluster G**

SWEEPS UST **S101617317**
CA FID UST **N/A**
CERS TANKS
HAZMAT
CERS

Relative: **SWEEPS UST:**
Lower Name: HOLLYWOOD POLICE STATION GARAG
Actual: Address: 1358 N WILCOX AVE
335 ft. City: LOS ANGELES
 Status: Active
 Comp Number: 2460
 Number: 4
 Board Of Equalization: Not reported
 Referral Date: 09-22-93
 Action Date: 03-18-94
 Created Date: 02-29-88
 Owner Tank Id: Not reported
 SWRCB Tank Id: 19-050-002460-000001
 Tank Status: A
 Capacity: 6000
 Active Date: 04-20-88
 Tank Use: M.V. FUEL
 STG: P
 Content: REG UNLEADED
 Number Of Tanks: 4

Name: HOLLYWOOD POLICE STATION GARAG
 Address: 1358 N WILCOX AVE
 City: LOS ANGELES
 Status: Active
 Comp Number: 2460
 Number: 4
 Board Of Equalization: Not reported
 Referral Date: 09-22-93
 Action Date: 03-18-94

Map ID
Direction
Distance
Elevation

MAP FINDINGS

Site

Database(s)

EDR ID Number
EPA ID Number

HOLLYWOOD POLICE STATION GARAG (Continued)

S101617317

Created Date: 02-29-88
Owner Tank Id: Not reported
SWRCB Tank Id: 19-050-002460-000002
Tank Status: A
Capacity: 6000
Active Date: 04-20-88
Tank Use: M.V. FUEL
STG: P
Content: DIESEL
Number Of Tanks: Not reported

Name: HOLLYWOOD POLICE STATION GARAG
Address: 1358 N WILCOX AVE
City: LOS ANGELES
Status: Active
Comp Number: 2460
Number: 4
Board Of Equalization: Not reported
Referral Date: 09-22-93
Action Date: 03-18-94
Created Date: 02-29-88
Owner Tank Id: Not reported
SWRCB Tank Id: 19-050-002460-000003
Tank Status: A
Capacity: 500
Active Date: 04-20-88
Tank Use: OIL
STG: W
Content: WASTE OIL
Number Of Tanks: Not reported

Name: HOLLYWOOD POLICE STATION GARAG
Address: 1358 N WILCOX AVE
City: LOS ANGELES
Status: Active
Comp Number: 2460
Number: 4
Board Of Equalization: Not reported
Referral Date: 09-22-93
Action Date: 03-18-94
Created Date: 02-29-88
Owner Tank Id: Not reported
SWRCB Tank Id: 19-050-002460-000004
Tank Status: A
Capacity: Not reported
Active Date: 04-20-88
Tank Use: CHEMICAL
STG: P
Content: UNKNOWN
Number Of Tanks: Not reported

CA FID UST:
Facility ID: 19025252
Regulated By: UTNKA
Regulated ID: 00047109
Cortese Code: Not reported
SIC Code: Not reported

Map ID
Direction
Distance
Elevation

MAP FINDINGS

Site

Database(s)

EDR ID Number
EPA ID Number

HOLLYWOOD POLICE STATION GARAG (Continued)

S101617317

Facility Phone: 2134854308
Mail To: Not reported
Mailing Address: 200 N MAIN STREET-ROOM
Mailing Address 2: Not reported
Mailing City,St,Zip: LOS ANGELES 900280000
Contact: Not reported
Contact Phone: Not reported
DUNs Number: Not reported
NPDES Number: Not reported
EPA ID: Not reported
Comments: Not reported
Status: Active

CERS TANKS:

Name: LAPD - HOLLYWOOD DIVISION
Address: 1358 N WILCOX AVE
City,State,Zip: LOS ANGELES, CA 90028
Site ID: 43433
CERS ID: 10250620
CERS Description: Underground Storage Tank

LOS ANGELES HM:

Name: LAPD - HOLLYWOOD DIVISION
Address: 1358 N WILCOX AVE
City,State,Zip: LOS ANGELES, CA 90028
Facility ID: FA0025978
Last Run Date: 06/01/2019
Status: ACTIVE

CERS:

Name: LAPD - HOLLYWOOD DIVISION
Address: 1358 N WILCOX AVE
City,State,Zip: LOS ANGELES, CA 90028
Site ID: 43433
CERS ID: 10250620
CERS Description: Chemical Storage Facilities

Violations:

Site ID: 43433
Site Name: LAPD - HOLLYWOOD DIVISION
Violation Date: 02-08-2018
Citation: HSC 6.7 25284, 25286 - California Health and Safety Code, Chapter 6.7, Section(s) 25284, 25286
Violation Description: Failure to submit a complete and accurate application for a permit to operate a UST, or for renewal of the permit.
Violation Notes: Returned to compliance on 02/26/2018. OBSERVATION: UST tank information is not current in CERS. Update Monitoring Console to VR TLS-350 and update tank Other Monitoring to include Fill Sump & Vent sump Box monitored by 208 sensors. Any change of information must be updated in CERS within 30 days of the change. CORRECTIVE ACTION: Immediately update the required information in CERS and submit for review by the CUPA.
Violation Division: Los Angeles City Fire Department
Violation Program: UST
Violation Source: CERS

Map ID
Direction
Distance
Elevation

MAP FINDINGS

Site

Database(s)

EDR ID Number
EPA ID Number

HOLLYWOOD POLICE STATION GARAG (Continued)

S101617317

Site ID: 43433
Site Name: LAPD - HOLLYWOOD DIVISION
Violation Date: 02-05-2019
Citation: HSC 6.7 25284.2 - California Health and Safety Code, Chapter 6.7, Section(s) 25284.2

Violation Description: "Failure to meet one or more of the following requirements: Install or maintain a liquid-tight spill container. Have a minimum capacity of five gallons. Have a functional drain valve or other method for the removal of liquid from the spill container. Be resistant to galvanic corrosion. Perform a tightness test at installation, every 12 months thereafter, or within 30 days after a repair to the spill container. Tested using applicable manufacturer guidelines, industry codes, engineering standards, or a method approved by a professional engineer. Tested by a certified UST service technician. Maintain records of spill containment testing for 36 months. "

Violation Notes: Returned to compliance on 02/05/2019. OBSERVATION: Owner/Operator failed to meet one or more of the following spill container requirements: install or maintain spill container which is liquid-tight, has a minimum capacity of five gallons, has a functional drain valve or other method for the removal of liquid from the spill container, and is resistant to galvanic corrosion; did not perform tightness test at installation, every 12 months thereafter, or within 30 days after a repair; did not have tested using manufacturer's guidelines, industry codes, engineering standards, or method approved by PE, or was not tested by a certified UST service technician; or failed to maintain testing records for 36 months. Spill bucket had 10" of liquid (~3 gallons) of liquid, and therefore did not hold 5 gallons. Liquid removed during inspection. CORRECTIVE ACTION: Ensure that spill bucket is free of liquid.

Violation Division: Los Angeles City Fire Department
Violation Program: UST
Violation Source: CERS

Site ID: 43433
Site Name: LAPD - HOLLYWOOD DIVISION
Violation Date: 03-17-2020
Citation: 23 CCR 16 2632(d)(1)(c),2641(h),2711(a)(8) - California Code of Regulations, Title 23, Chapter 16, Section(s) 2632(d)(1)(c),2641(h),2711(a)(8)

Violation Description: Failure to submit or maintain a current facility plot plan.
Violation Notes: OBSERVATION: Owner/Operator did not maintain and/or submit a current facility plot plan with all required elements. CORRECTIVE ACTION: Maintain and/or submit a current facility plot plan. SUBMITTAL INDICATES PAGE 1 OF 3, HOWEVER PAGE 1 IS THE ONLY PAGE SUBMITTED, MISSING PAGES 2 AND 3.

Violation Division: Los Angeles City Fire Department
Violation Program: UST
Violation Source: CERS

Site ID: 43433
Site Name: LAPD - HOLLYWOOD DIVISION
Violation Date: 02-05-2019
Citation: HSC 6.95 25508(a)(1) - California Health and Safety Code, Chapter 6.95, Section(s) 25508(a)(1)

Violation Description: Failure to complete and electronically submit a site map with all required content.

Violation Notes: Review, update and resubmit the site map in CERS to include the

Map ID
Direction
Distance
Elevation

MAP FINDINGS

Site

Database(s)

EDR ID Number
EPA ID Number

HOLLYWOOD POLICE STATION GARAG (Continued)

S101617317

following required missing elements; internal roads, storm and sewer drains, access and exit points, emergency shut offs, evacuation staging area, hazardous materials/waste storage areas and emergency response equipment. You can download detailed SITE MAP INSTRUCTIONS in the Hazardous Materials Business Plan (HMBP) Section using the following link
<https://www.lafd.org/fire-prevention/cupa/documents-forms>.

Violation Division: Los Angeles City Fire Department
Violation Program: HMRRP
Violation Source: CERS

Site ID: 43433
Site Name: LAPD - HOLLYWOOD DIVISION
Violation Date: 02-08-2018
Citation: 23 CCR 16 2712 - California Code of Regulations, Title 23, Chapter 16, Section(s) 2712

Violation Description: Failure to comply with any of the applicable requirements of the permit issued for the operation of the UST system.

Violation Notes: Returned to compliance on 06/13/2018. OBSERVATION: Owner/Operator did not comply with all operating permit requirements. CORRECTIVE ACTION: Comply with all operating permit requirements. Submit verification.

Violation Division: Los Angeles City Fire Department
Violation Program: UST
Violation Source: CERS

Site ID: 43433
Site Name: LAPD - HOLLYWOOD DIVISION
Violation Date: 04-16-2019
Citation: HSC 6.7 25284, 25286 - California Health and Safety Code, Chapter 6.7, Section(s) 25284, 25286

Violation Description: Failure to submit a complete and accurate application for a permit to operate a UST, or for renewal of the permit.

Violation Notes: Returned to compliance on 04/19/2019. OBSERVATION: UST tank information is not current in CERS. Update Tank Info: A/V Alarm - NO(shows YES), Other Tank Monitoring; Other Monitoring - NO(shows YES), Specify Other Monitoring - LEAVE BLANK(shows 208 in Fill Sump), Piping 2- Containment - DRY(shows BLANK), Suction Piping Meets Exemption Criteria - NO (shows YES), UDC Construction - LEAVE BLANK(shows Double-Walled), Comments & Additional Information - Fill Sump monitored by 208 sensor(shows UST Tank Section updated by Sean Sullivan 2-21-2018). Update Site Map to show correct address 1358 Wilcox(shows 1401 Wilcox).

Violation Division: Los Angeles City Fire Department
Violation Program: UST
Violation Source: CERS

Site ID: 43433
Site Name: LAPD - HOLLYWOOD DIVISION
Violation Date: 02-08-2018
Citation: 23 CCR 16 2715(f)(3) - California Code of Regulations, Title 23, Chapter 16, Section(s) 2715(f)(3)

Violation Description: Failure to maintain a list of employees trained by the designated operator on-site or off-site at a readily available location, if approved by the UPA.

Violation Notes: Returned to compliance on 06/13/2018. OBSERVATION: Owner/Operator did not maintain a list of employees trained annually by the DO. CORRECTIVE ACTION: Maintain list of employees trained annually by the

Map ID
Direction
Distance
Elevation

MAP FINDINGS

Site

Database(s)

EDR ID Number
EPA ID Number

HOLLYWOOD POLICE STATION GARAG (Continued)

S101617317

DO.
Violation Division: Los Angeles City Fire Department
Violation Program: UST
Violation Source: CERS

Site ID: 43433
Site Name: LAPD - HOLLYWOOD DIVISION
Violation Date: 01-13-2016
Citation: HSC 6.7 25286(a) - California Health and Safety Code, Chapter 6.7, Section(s) 25286(a)
Violation Description: Failure to submit an complete and accurate application for a permit to operate an underground storage tank, or for renewal of the permit.
Violation Notes: Returned to compliance on 03/16/2016.
Violation Division: Los Angeles City Fire Department
Violation Program: UST
Violation Source: CERS

Site ID: 43433
Site Name: LAPD - HOLLYWOOD DIVISION
Violation Date: 02-08-2018
Citation: HSC 6.7 25284 - California Health and Safety Code, Chapter 6.7, Section(s) 25284
Violation Description: Failure to obtain a valid permit to operate from the UPA including but not limited to unpaid permit fees.
Violation Notes: Returned to compliance on 06/13/2018. OBSERVATION: Owner/Operator did not obtain and/or maintain or post a valid Operating Permit from the CUPA, and/or failed to pay permit fees. CORRECTIVE ACTION: Obtain and maintain a valid Operating Permit from the CUPA and/or pay all past due permit fees.
Violation Division: Los Angeles City Fire Department
Violation Program: UST
Violation Source: CERS

Site ID: 43433
Site Name: LAPD - HOLLYWOOD DIVISION
Violation Date: 02-05-2019
Citation: HSC 6.95 25508.2 - California Health and Safety Code, Chapter 6.95, Section(s) 25508.2
Violation Description: Failure to annually review and electronically certify that the business plan is complete and accurate on or before the annual due date.
Violation Notes: OBSERVATION: The business failed to electronically submit and certify that the business plan is complete, accurate, and in compliance with EPCRA on or before the annual due date. Last Haz Mat Inventory submittal(3/6/16) & last Emergency Response & training submittal(1/6/16). Annual submittal must be submitted between January 1st and March 1st every year. The facility failed to submit in 2017 & 2018 for all required areas. CORRECTIVE ACTION: Develop, implement and submit a Hazardous Materials Business Plan (HMBP) in CERS. A business plan must include an inventory, site map, contingency/emergency response plans and employee training plans. Additional forms and information to assist you can be found in the Hazardous Materials Business Plan Section (HMBP) using the following link <https://www.lafd.org/fire-prevention/cupa/documents-forms>
Violation Division: Los Angeles City Fire Department
Violation Program: HMRRP
Violation Source: CERS

Map ID
Direction
Distance
Elevation

MAP FINDINGS

Site

Database(s)

EDR ID Number
EPA ID Number

HOLLYWOOD POLICE STATION GARAG (Continued)

S101617317

Site ID: 43433
Site Name: LAPD - HOLLYWOOD DIVISION
Violation Date: 04-16-2019
Citation: 23 CCR 16 2712(b)(1)(G) - California Code of Regulations, Title 23, Chapter 16, Section(s) 2712(b)(1)(G)
Violation Description: Failure to comply with one or more of the following overfill prevention equipment requirements: Alert the transfer operator when the tank is 90 percent full by restricting the flow into the tank or triggering an audible and visual alarm; or Restrict delivery of flow to the tank at least 30 minutes before the tank overfills, provided the restriction occurs when the tank is filled to no more than 95 percent of capacity; and activate an audible alarm at least five minutes before the tank overfills; or Provide positive shut-off of flow to the tank when the tank is filled to no more than 95 percent of capacity; or Provide positive shut-off of flow to the tank so that none of the fittings located on the top of the tank are exposed to product due to overfilling. Install/retrofit overfill prevention equipment that does not use flow restrictors on vent piping to meet overfill prevention equipment requirements when the overfill prevention equipment is installed, repaired, or replaced on and after October 1, - 2018. For USTs installed before October 1, 2018, perform an inspection by October 13, 2018 and every 36 months thereafter. For USTs installed on and after October- 1,- 2018, perform an inspection at installation and every 36 months thereafter. Inspected within 30 days after a repair to the overfill prevention equipment. Inspected using an applicable manufacturer guidelines, industry codes, engineering standards, or a method approved by a professional engineer. Inspected by a certified UST service technician. Maintain records of overfill prevention equipment inspection for 36 months.
Violation Notes: Returned to compliance on 04/19/2019. OBSERVATION: Owner/Operator failed to meet one or more of the requirements applicable to overfill prevention equipment. Failure to test overfill prevention by 10/13/18. Tested 2/5/19, Overfill Prevention Equipment Testing form received 2/15/19, not completed. Missing technician signature & tank charts. CORRECTIVE ACTION: Maintain overfill prevention system to comply with the deficiencies noted above, submit with tank charts and technician signature.
Violation Division: Los Angeles City Fire Department
Violation Program: UST
Violation Source: CERS

Site ID: 43433
Site Name: LAPD - HOLLYWOOD DIVISION
Violation Date: 02-05-2019
Citation: 23 CCR 16 2632(d)(1)(c),2641(h),2711(a)(8) - California Code of Regulations, Title 23, Chapter 16, Section(s) 2632(d)(1)(c),2641(h),2711(a)(8)
Violation Description: Failure to submit or maintain a current facility plot plan.
Violation Notes: Returned to compliance on 04/19/2019. OBSERVATION: Owner/Operator did not maintain and/or submit a current facility plot plan. Update address to show 1358 Wilcox Ave.(shows 1401 Wilcox Ave). CORRECTIVE ACTION: Maintain and/or submit a current facility plot plan.
Violation Division: Los Angeles City Fire Department
Violation Program: UST
Violation Source: CERS

Site ID: 43433

Map ID
Direction
Distance
Elevation

MAP FINDINGS

Site

Database(s)

EDR ID Number
EPA ID Number

HOLLYWOOD POLICE STATION GARAG (Continued)

S101617317

Site Name: LAPD - HOLLYWOOD DIVISION
Violation Date: 02-05-2019
Citation: 23 CCR 16 2712(b)(1)(G) - California Code of Regulations, Title 23, Chapter 16, Section(s) 2712(b)(1)(G)
Violation Description: Failure to comply with one or more of the following overfill prevention equipment requirements: Alert the transfer operator when the tank is 90 percent full by restricting the flow into the tank or triggering an audible and visual alarm; or Restrict delivery of flow to the tank at least 30 minutes before the tank overfills, provided the restriction occurs when the tank is filled to no more than 95 percent of capacity; and activate an audible alarm at least five minutes before the tank overfills; or Provide positive shut-off of flow to the tank when the tank is filled to no more than 95 percent of capacity; or Provide positive shut-off of flow to the tank so that none of the fittings located on the top of the tank are exposed to product due to overfilling. Install/retrofit overfill prevention equipment that does not use flow restrictors on vent piping to meet overfill prevention equipment requirements when the overfill prevention equipment is installed, repaired, or replaced on and after October 1,- 2018. For USTs installed before October 1, 2018, perform an inspection by October 13, 2018 and every 36 months thereafter. For USTs installed on and after October- 1,- 2018, perform an inspection at installation and every 36 months thereafter. Inspected within 30 days after a repair to the overfill prevention equipment. Inspected using an applicable manufacturer guidelines, industry codes, engineering standards, or a method approved by a professional engineer. Inspected by a certified UST service technician. Maintain records of overfill prevention equipment inspection for 36 months.
Violation Notes: Returned to compliance on 04/19/2019. OBSERVATION: Owner/Operator failed to meet one or more of the requirements applicable to overfill prevention equipment. Failure to test overfill prevention by 10/13/18. Tested 2/5/19, results to be reviewed by LAFD upon receipt. CORRECTIVE ACTION: Maintain overfill prevention system to comply with the deficiencies noted above. Submit verification. Test results to be reviewed by LAFD upon submittal.
Violation Division: Los Angeles City Fire Department
Violation Program: UST
Violation Source: CERS
Site ID: 43433
Site Name: LAPD - HOLLYWOOD DIVISION
Violation Date: 04-16-2019
Citation: 23 CCR 16 2632(d)(1)(c),2641(h),2711(a)(8) - California Code of Regulations, Title 23, Chapter 16, Section(s) 2632(d)(1)(c),2641(h),2711(a)(8)
Violation Description: Failure to submit or maintain a current facility plot plan.
Violation Notes: Returned to compliance on 04/19/2019. OBSERVATION: Owner/Operator did not maintain and/or submit a current facility plot plan. Update address to show 1358 Wilcox Ave.(shows 1401 Wilcox Ave). CORRECTIVE ACTION: Maintain and/or submit a current facility plot plan with correct address.
Violation Division: Los Angeles City Fire Department
Violation Program: UST
Violation Source: CERS
Site ID: 43433
Site Name: LAPD - HOLLYWOOD DIVISION

Map ID
Direction
Distance
Elevation

MAP FINDINGS

Site

Database(s)

EDR ID Number
EPA ID Number

HOLLYWOOD POLICE STATION GARAG (Continued)

S101617317

Violation Date: 01-13-2016
Citation: 23 CCR 16 2712(i) - California Code of Regulations, Title 23, Chapter 16, Section(s) 2712(i)
Violation Description: Failure to maintain on site an approved monitoring plan.
Violation Notes: Returned to compliance on 03/16/2016.
Violation Division: Los Angeles City Fire Department
Violation Program: UST
Violation Source: CERS

Site ID: 43433
Site Name: LAPD - HOLLYWOOD DIVISION
Violation Date: 02-05-2019
Citation: HSC 6.7 25284, 25286 - California Health and Safety Code, Chapter 6.7, Section(s) 25284, 25286
Violation Description: Failure to submit a complete and accurate application for a permit to operate a UST, or for renewal of the permit.
Violation Notes: Returned to compliance on 04/19/2019. OBSERVATION: UST tank information is not current in CERS. Update Tank Information: NO -A/V Alarm(shows YES). Update Monitoring Site Plan - Address incorrect(shows 1401 Wilcox). Any change of information must be updated in CERS within 30 days of the change. CORRECTIVE ACTION: Immediately update the required information in CERS and submit for review by the CUPA.
Violation Division: Los Angeles City Fire Department
Violation Program: UST
Violation Source: CERS

Site ID: 43433
Site Name: LAPD - HOLLYWOOD DIVISION
Violation Date: 02-08-2018
Citation: 23 CCR 16 2715(f)(2) - California Code of Regulations, Title 23, Chapter 16, Section(s) 2715(f)(2)
Violation Description: Failure to have at least one facility employee present during operating hours that has been trained in the proper operation and maintenance of the UST system by a designated operator (DO).
Violation Notes: Returned to compliance on 06/13/2018. OBSERVATION: Owner/Operator failed to have at least one employee present during operating hours that has been trained annually in the proper operation and maintenance of the UST system by a designated operator (DO). CORRECTIVE ACTION: Ensure that at least one employee is present during operating hours that has been trained in the proper operation and maintenance of the UST system by a designated operator (DO).
Violation Division: Los Angeles City Fire Department
Violation Program: UST
Violation Source: CERS

Site ID: 43433
Site Name: LAPD - HOLLYWOOD DIVISION
Violation Date: 01-13-2016
Citation: HSC 6.95 25508(a)(1) - California Health and Safety Code, Chapter 6.95, Section(s) 25508(a)(1)
Violation Description: Failure to complete and electronically submit a site map with all required content.
Violation Notes: Returned to compliance on 03/16/2016.
Violation Division: Los Angeles City Fire Department
Violation Program: HMRRP
Violation Source: CERS

Map ID
Direction
Distance
Elevation

MAP FINDINGS

Site

Database(s)

EDR ID Number
EPA ID Number

HOLLYWOOD POLICE STATION GARAG (Continued)

S101617317

Site ID: 43433
Site Name: LAPD - HOLLYWOOD DIVISION
Violation Date: 01-13-2016
Citation: 23 CCR 16 2711(a)(8) - California Code of Regulations, Title 23, Chapter 16, Section(s) 2711(a)(8)
Violation Description: Failure to submit, obtain approval, or maintain a complete/accurate plot plan.
Violation Notes: Returned to compliance on 03/16/2016.
Violation Division: Los Angeles City Fire Department
Violation Program: UST
Violation Source: CERS

Site ID: 43433
Site Name: LAPD - HOLLYWOOD DIVISION
Violation Date: 02-03-2020
Citation: 23 CCR 16 2716(a) through (e) - California Code of Regulations, Title 23, Chapter 16, Section(s) 2716(a) through (e)
Violation Description: For designated operator (DO) monthly inspections conducted before October 1, 2018, failure to comply with one or more of the following requirements: Be performed by an ICC certified DO. Inspect monthly alarm history report, check that alarms are documented and responded to appropriately, and attach a copy. Inspect for the presence of liquid/debris in spill containers. Inspect for the presence of liquid/debris in under dispenser containment (UDC) and ensure that the monitoring equipment is positioned correctly. Inspect for liquid or debris in containment sumps where an alarm occurred with no service visit. Check that all testing and maintenance has been completed and documented. Verify that all facility employees have been trained in accordance with 23 CCR 2715(c). For designated operator (DO) 30 day inspections conducted on and after October 1, 2018, failure to conduct the designated UST operator visual inspection at least once every 30 days.
Violation Notes: OBSERVATION: The "Designated Operator Visual Inspection Reports" are missing signatures for months 2/20/19 & 3/21/19. CORRECTIVE ACTION: Complete missing signatures for months 2/20/19 & 3/21/19 and email Inspector a copy of the updated "Designated Operator Inspection Reports."
Violation Division: Los Angeles City Fire Department
Violation Program: UST
Violation Source: CERS

Site ID: 43433
Site Name: LAPD - HOLLYWOOD DIVISION
Violation Date: 02-08-2018
Citation: 23 CCR 16 2665 - California Code of Regulations, Title 23, Chapter 16, Section(s) 2665
Violation Description: Failure to comply with one or more of the following: Failure to install or maintain a liquid-tight spill bucket. Have a minimum capacity of five gallons. Have a functional drain valve or other method for the removal of liquid from the spill bucket/spill container. Be resistant to galvanic corrosion.
Violation Notes: Returned to compliance on 02/08/2018. OBSERVATION: Owner/Operator did not install or maintain spill bucket which is liquid-tight, has a minimum capacity of five gallons, has a functional drain valve or other method for the removal of liquid from the spill bucket/spill container, or is resistant to galvanic corrosion. There was approximately 1 gallon of water in spill bucket . Water was removed

Map ID
Direction
Distance
Elevation

MAP FINDINGS

Site

Database(s)

EDR ID Number
EPA ID Number

HOLLYWOOD POLICE STATION GARAG (Continued)

S101617317

from bucket before testing. CORRECTIVE ACTION: Ensure that the spill bucket is liquid-tight, has a minimum capacity of five gallons, has a functional drain valve or other method for the removal of liquid from the spill bucket/spill container, and is resistant to galvanic corrosion.

Violation Division: Los Angeles City Fire Department
Violation Program: UST
Violation Source: CERS

Site ID: 43433
Site Name: LAPD - HOLLYWOOD DIVISION
Violation Date: 02-03-2020
Citation: 23 CCR 16 2632(d)(1)(c),2641(h),2711(a)(8) - California Code of Regulations, Title 23, Chapter 16, Section(s) 2632(d)(1)(c),2641(h),2711(a)(8)

Violation Description: Failure to submit or maintain a current facility plot plan.
Violation Notes: OBSERVATION: Owner/Operator did not maintain and/or submit a current facility plot plan with all required elements. CORRECTIVE ACTION: Maintain and/or submit a current facility plot plan. No street names on site plan.

Violation Division: Los Angeles City Fire Department
Violation Program: UST
Violation Source: CERS

Site ID: 43433
Site Name: LAPD - HOLLYWOOD DIVISION
Violation Date: 02-08-2018
Citation: 23 CCR 16 2715(i) - California Code of Regulations, Title 23, Chapter 16, Section(s) 2715(i)

Violation Description: Failure to have a properly qualified service technician test leak detection equipment as required every 12 months (vapor, pressure, hydrostatic (VPH) system, sensors, line-leak detectors (LLD), automatic tank gauge (ATG), etc.).
Violation Notes: Returned to compliance on 02/08/2018. OBSERVATION: Annual monitoring system certification and/or leak detector testing, were last performed on 2/2/17 and was completed today, 2/8/18 6 days past due. These tests are required once every 12 months. CORRECTIVE ACTION: Ensure that annual monitor certification occurs on or before 2/2 every year hereafter.

Violation Division: Los Angeles City Fire Department
Violation Program: UST
Violation Source: CERS

Evaluation:
Eval General Type: Compliance Evaluation Inspection
Eval Date: 01-13-2016
Violations Found: Yes
Eval Type: Routine done by local agency
Eval Notes: Inspection conducted with Sargeant Ben Fernandes. Inspection report emailed to 34273@lapd.lacity.org.
Eval Division: Los Angeles City Fire Department
Eval Program: HMRRP
Eval Source: CERS

Eval General Type: Compliance Evaluation Inspection
Eval Date: 02-05-2019
Violations Found: Yes

Map ID
Direction
Distance
Elevation

MAP FINDINGS

Site

Database(s)

EDR ID Number
EPA ID Number

HOLLYWOOD POLICE STATION GARAG (Continued)

S101617317

Eval Type: Routine done by local agency
Eval Notes: Consent to enter, inspect and take photographs was given by: Otto Tharp, Automotive Supervisor The Business Activities, Owner/Operator Identification, Hazardous Materials Inventory, Site Map, Emergency Response/Contingency Plan and Employee Training Plan sections were reviewed in CERS and field verified. Review and correct any violations indicated previously in this report, on or before the COMPLY BY date associated with each violation. NOTE: The LAMC, Sections (L.A.M.C. SECTION 57.105.1.4; 57.120.3; 57.121.2 and 57.121.2.1.) requires businesses that store, use or handle hazardous materials in the City of Los Angeles to obtain a Consolidated Permit from the Los Angeles Fire Department CUPA **** Annual submission of a Hazardous Materials Business Plan into CERS is required between January 1 and March 1 of every year. Please remember that any change in inventory of greater than 100 percent will require new submission within 30 days of that change. As a reminder, [Truncated]

Eval Division: Los Angeles City Fire Department
Eval Program: HMRRP
Eval Source: CERS

Eval General Type: Compliance Evaluation Inspection
Eval Date: 02-08-2018
Violations Found: Yes
Eval Type: Routine done by local agency
Eval Notes: Inspector Shane Bystrom, LAFD, onsite this date to conduct routine inspection of underground storage tank. Consent to enter, inspect and take photographs was given on this date by Steve Mercado, West Division Supervisor. Monitoring system certification was conducted at this time. Monitoring certification was performed by Taylor Almeida, Clean Fuels Inc.. Tester provided the following certifications: VR: B45968 TLS-3XX Tech Recert. 8/12/19 ICC: 2372585 EXP:2/15/18 VMI: LDT-890 #3585 EXP:7/30/16 VMI MLLD #3588 EXP:8/3/16 Omntec: #120117TA EXP:12/1/19 The UST monitoring panel showed all functions normal. The monitoring set up and alarm history were provided for review. The sumps and UDCs were opened for inspection and the sensors were observed positioned to detect a leak at the earliest opportunity. The spill buckets were also visually inspected. The Monitoring Plan was compared to the equipment onsite. The operation of the UST system was compared to the [Truncated]

Eval Division: Los Angeles City Fire Department
Eval Program: UST
Eval Source: CERS

Eval General Type: Other/Unknown
Eval Date: 03-17-2020
Violations Found: Yes
Eval Type: Other, not routine, done by local agency
Eval Notes: The following has been reviewed and/or inspected : This facility, CERS ID 10250620, was found to have violations. Review and correct all items marked G OUTG in this report, on or before the COMPLY BY date associated with each violation. Failure to resolve these violations may result in this facility being subject to formal enforcement.
*****Upon completion of the resolution of all the above mentioned violations, please respond via email to the issuing Inspector to have the documents/CERS submittals reviewed and the violations cleared.
***** Reports emailed to: gsd.fuelmaint@lacity.org

Eval Division: Los Angeles City Fire Department

Map ID
Direction
Distance
Elevation

MAP FINDINGS

Site

Database(s)

EDR ID Number
EPA ID Number

HOLLYWOOD POLICE STATION GARAG (Continued)

S101617317

Eval Program: UST
Eval Source: CERS

Eval General Type: Other/Unknown
Eval Date: 03-18-2020
Violations Found: No
Eval Type: Other, not routine, done by local agency
Eval Notes: The following has been reviewed and/or inspected : This facility was found to NO have violations. ***** Reports emailed to: sean.sullivan@lacity.org

Eval Division: Los Angeles City Fire Department
Eval Program: UST
Eval Source: CERS

Eval General Type: Other/Unknown
Eval Date: 04-16-2019
Violations Found: Yes
Eval Type: Other, not routine, done by local agency
Eval Notes: Inspector Bystrom reviewed 3/7/19 CERS UST submittal, not accepted because info is incorrect. 2/5/19 CERS violations not corrected and other new corrections to be made, have been added to the other outstanding violations. Site map has incorrect address. Update with 1358 Wilcox(shows 1401 Wilcox). 2/5/19 Overfill Prevention Equipment Testing form received 2/15/19, not completed. Missing technician signature & tank charts. Emailed NOV to:joshua.muncie@lacity.org

Eval Division: Los Angeles City Fire Department
Eval Program: UST
Eval Source: CERS

Eval General Type: Other/Unknown
Eval Date: 04-19-2019
Violations Found: No
Eval Type: Other, not routine, done by local agency
Eval Notes: 2/5/19 results accepted for the following reasons: 1358 Wilcox MC - has signature 1358 Wilcox OP - has signature, Tank chart submitted was for 96" diameter tank (6K gallons). 1358 Wilcox SB - has signature, PEI method of testing checked. Site Map with 1358 Wilcox address submitted to CERS 4/16/19.All corrections made to CERS as requested. 4/19/19 CERS UST submittal accepted.

Eval Division: Los Angeles City Fire Department
Eval Program: UST
Eval Source: CERS

Eval General Type: Compliance Evaluation Inspection
Eval Date: 09-17-2015
Violations Found: No
Eval Type: Routine done by local agency
Eval Notes: Partial inspection conducted with Sean Sullivan.
Eval Division: Los Angeles City Fire Department
Eval Program: UST
Eval Source: CERS

Eval General Type: Compliance Evaluation Inspection
Eval Date: 01-13-2016
Violations Found: Yes
Eval Type: Routine done by local agency
Eval Notes: Inspection conducted with Sargeant Ben Fernandes. Inspection report

Map ID
Direction
Distance
Elevation

MAP FINDINGS

Site

Database(s)

EDR ID Number
EPA ID Number

HOLLYWOOD POLICE STATION GARAG (Continued)

S101617317

emailed to 34273@lapd.lacity.org. *Follow-up to partial inspection of USTs conducted with Sean Sullivan on 09/17/2015 (DAJGIXJOW)* *MC test scheduled for first week of February 2016

Eval Division: Los Angeles City Fire Department
Eval Program: UST
Eval Source: CERS

Eval General Type: Compliance Evaluation Inspection
Eval Date: 02-03-2020
Violations Found: Yes
Eval Type: Routine done by local agency
Eval Notes: Consent to enter, inspect and take photographs was given on this date by Sgt. Pak, Watch Commander on duty. A routine inspection of your underground storage tank(s) was conducted this date. The UST monitoring panel showed all functions normal. The monitoring set up and alarm history were provided for review. The sumps and UDCs were opened for inspection and the location and placement of the sensors were observed. The spill containers were also visually inspected. The Monitoring Plan was compared to the equipment onsite. The operation of the UST system was compared to the conditions of the operating permit. Monitoring system certification was conducted at this time. Monitoring certification was performed by Richard Blankenbiller with Clean Fuels Inc. Tester provided the following certifications: ICC: 5012767. EXP: 12/04/2021 VR: #A20929 EXP: 10/1/2021 VMI: #3041 EXP: 3/27/2020 Property Owner: City of LA Tank Owner: City of LA Tank Operator: Ben [Truncated]

Eval Division: Los Angeles City Fire Department
Eval Program: UST
Eval Source: CERS

Eval General Type: Compliance Evaluation Inspection
Eval Date: 02-05-2019
Violations Found: Yes
Eval Type: Routine done by local agency
Eval Notes: Inspector Shane Bystrom LAFD, onsite this date to conduct routine inspection of underground storage tank. Consent to enter, inspect and take photographs was given on this date by Otto Tharp, Automotive Supervisor. Monitoring system certification was conducted at this time. Monitoring certification was performed by Richard Blankenbiller, Clean Fuels Inc.. Tester provided the following certifications: ICC: 5012767. EXP: 12/15/2019 VR: #A20929 EXP: 9/14/2019 VMI: #3041 EXP: 3/27/2020 OMNTEC: 120517TA EXP: 12/05/2019 The UST monitoring panel showed all functions normal. The monitoring set up and alarm history were provided for review. The sumps and UDCs were opened for inspection and the sensors were observed positioned to detect a leak at the earliest opportunity. The spill buckets were also visually inspected. The Monitoring Plan was compared to the equipment onsite. The operation of the UST system was compared to the conditions of the operating [Truncated]

Eval Division: Los Angeles City Fire Department
Eval Program: UST
Eval Source: CERS

Eval General Type: Compliance Evaluation Inspection
Eval Date: 02-07-2017
Violations Found: No
Eval Type: Routine done by local agency

Map ID
Direction
Distance
Elevation

MAP FINDINGS

Site

Database(s)

EDR ID Number
EPA ID Number

HOLLYWOOD POLICE STATION GARAG (Continued)

S101617317

Eval Notes: Tank is tested with 1414 Hudson Inspection FA0002222. Both are LAPD sites. Compliance inspection performed on 2/2/17. Both tanks were tested and included in 1 inspection report. Report attached to this FA number and CERS reviewed on 2-7-17.

Eval Division: Los Angeles City Fire Department
Eval Program: UST
Eval Source: CERS

Eval General Type: Other/Unknown
Eval Date: 03-18-2020
Violations Found: No
Eval Type: Other, not routine, done by local agency
Eval Notes: Reviewed received Annual Monitoring System Certification testing results conducted on 2/3/2020 by Richard E. Blankenbiller with CONTRACTOR ID # 008580. Confirmed results received, scanned/downloaded and attached in Envision. Inspector combined and/or separated multiple documents submitted for each inspection type into one PDF per inspection. No failures noted on report.

Eval Division: Los Angeles City Fire Department
Eval Program: UST
Eval Source: CERS

Eval General Type: Other/Unknown
Eval Date: 03-18-2020
Violations Found: No
Eval Type: Other, not routine, done by local agency
Eval Notes: Reviewed received Spill Container testing results conducted on 2/3/2020 by Richard E. Blankenbiller with CONTRACTOR ID # 008580. Confirmed results received, scanned/downloaded and attached in Envision. Inspector combined and/or extracted multiple documents submitted into PDF(s) for each inspection type. Also ensured written inspection procedures were attached. No failures noted on report.

Eval Division: Los Angeles City Fire Department
Eval Program: UST
Eval Source: CERS

Eval General Type: Other/Unknown
Eval Date: 04-16-2019
Violations Found: No
Eval Type: Other, not routine, done by local agency
Eval Notes: 2/5/19 results not accepted for the following reasons: 1358 Wilcox MC - missing signature 1358 Wilcox OP - missing signature, Tank chart submitted was for 96" diameter tank(~6K gallons). Site has 6K gallon tank, CERS incorrectly shows 1K gallon. 1358 Wilcox SB - missing signature, no method of testing checked. Please resubmit with the above corrections.

Eval Division: Los Angeles City Fire Department
Eval Program: UST
Eval Source: CERS

Eval General Type: Other/Unknown
Eval Date: 06-13-2018
Violations Found: No
Eval Type: Other, not routine, done by local agency
Eval Notes: Email 4/17/18, documenting training of Watch commander & Office staff by DO John, Tait. No outstanding violations or fees observed 6/13/18.

Eval Division: Los Angeles City Fire Department

Map ID
Direction
Distance
Elevation

MAP FINDINGS

Site

Database(s)

EDR ID Number
EPA ID Number

HOLLYWOOD POLICE STATION GARAG (Continued)

S101617317

Eval Program: UST
Eval Source: CERS

Eval General Type: Other/Unknown
Eval Date: 03-18-2020
Violations Found: No
Eval Type: Other, not routine, done by local agency
Eval Notes: Reviewed received Overfill Prevention Equipment testing results conducted on 2-5-2019 by Richard Blankenbiller with CONTACTOR LICENSE # 1008580. Confirmed results were scanned/downloaded and/or attached in Envision. Inspector combined and/or separated multiple documents submitted for each inspection type into one PDF per inspection. No failures noted on report.

Eval Division: Los Angeles City Fire Department
Eval Program: UST
Eval Source: CERS

Affiliation:

Affiliation Type Desc: CUPA District
Entity Name: Los Angeles City Fire Department
Entity Title: Not reported
Affiliation Address: 200 North Main Street, Room 1780
Affiliation City: Los Angeles
Affiliation State: CA
Affiliation Country: Not reported
Affiliation Zip: 90012
Affiliation Phone: (213) 978-3680

Affiliation Type Desc: Operator
Entity Name: CITY OF LOS ANGELES
Entity Title: Not reported
Affiliation Address: Not reported
Affiliation City: Not reported
Affiliation State: Not reported
Affiliation Country: Not reported
Affiliation Zip: Not reported
Affiliation Phone: (213) 972-2900

Affiliation Type Desc: Parent Corporation
Entity Name: LAPD - HOLLYWOOD DIVISION
Entity Title: Not reported
Affiliation Address: Not reported
Affiliation City: Not reported
Affiliation State: Not reported
Affiliation Country: Not reported
Affiliation Zip: Not reported
Affiliation Phone: Not reported

Affiliation Type Desc: UST Permit Applicant
Entity Name: Ben Fernandes
Entity Title: Sergeant/Adjutant
Affiliation Address: Not reported
Affiliation City: Not reported
Affiliation State: Not reported
Affiliation Country: Not reported
Affiliation Zip: Not reported
Affiliation Phone: (213) 972-2900

Map ID
Direction
Distance
Elevation

MAP FINDINGS

Site

Database(s)

EDR ID Number
EPA ID Number

HOLLYWOOD POLICE STATION GARAG (Continued)

S101617317

Affiliation Type Desc: UST Tank Owner
Entity Name: CITY OF LOS ANGELES
Entity Title: Not reported
Affiliation Address: 1358 N. Wilcox Ave
Affiliation City: Hollywood
Affiliation State: CA
Affiliation Country: United States
Affiliation Zip: 90028
Affiliation Phone: (213) 972-2900

Affiliation Type Desc: UST Property Owner Name
Entity Name: CITY OF LOS ANGELES
Entity Title: Not reported
Affiliation Address: 1358 N. Wilcox Ave
Affiliation City: Hollywood
Affiliation State: CA
Affiliation Country: United States
Affiliation Zip: 90028
Affiliation Phone: (213) 972-2900

Affiliation Type Desc: Facility Mailing Address
Entity Name: Mailing Address
Entity Title: Not reported
Affiliation Address: 260 S MAIN ST
Affiliation City: LOS ANGELES
Affiliation State: CA
Affiliation Country: Not reported
Affiliation Zip: 90012
Affiliation Phone: Not reported

Affiliation Type Desc: Identification Signer
Entity Name: Ben Fernandes
Entity Title: Sergeant
Affiliation Address: Not reported
Affiliation City: Not reported
Affiliation State: Not reported
Affiliation Country: Not reported
Affiliation Zip: Not reported
Affiliation Phone: Not reported

Affiliation Type Desc: UST Tank Operator
Entity Name: Ben Fernandes
Entity Title: Not reported
Affiliation Address: 1358 N. Wilcox Ave
Affiliation City: Hollywood
Affiliation State: CA
Affiliation Country: United States
Affiliation Zip: 90028
Affiliation Phone: (213) 972-2900

Affiliation Type Desc: Environmental Contact
Entity Name: Adjutant
Entity Title: Not reported
Affiliation Address: 1358 N. Wilcox Ave
Affiliation City: Los Angeles
Affiliation State: CA
Affiliation Country: Not reported

Map ID
Direction
Distance
Elevation

MAP FINDINGS

Site

Database(s)

EDR ID Number
EPA ID Number

HOLLYWOOD POLICE STATION GARAG (Continued)

S101617317

Affiliation Zip: 90012
Affiliation Phone: Not reported

Affiliation Type Desc: Legal Owner
Entity Name: CITY OF LA - LAPD
Entity Title: Not reported
Affiliation Address: 1358 N. Wilcox Ave
Affiliation City: Los Angeles
Affiliation State: CA
Affiliation Country: United States
Affiliation Zip: 90028
Affiliation Phone: (213) 972-2900

G43
South
< 1/8
0.070 mi.
368 ft.

HOLLYWOOD P.D. STAT.
1358 WILCOX AVE
LOS ANGELES, CA 90028

UST U003879557
N/A

Site 4 of 5 in cluster G

Relative:
Lower
Actual:
335 ft.

UST:
Name: HOLLYWOOD P.D. STAT.
Address: 1358 WILCOX AVE
City,State,Zip: LOS ANGELES, CA 90028
Facility ID: 24804
Permitting Agency: LOS ANGELES, CITY OF
Latitude: 34.0971488
Longitude: -118.3294564

E44
NW
< 1/8
0.075 mi.
398 ft.

SUNSET LANDMARK
6525 SUNSET BLVD.
LOS ANGELES, CA

RGA LUST S114697346
N/A

Site 4 of 7 in cluster E

Relative:
Higher
Actual:
357 ft.

RGA LUST:
Name: SUNSET LANDMARK
Address: 6525 SUNSET BLVD.
City: LOS ANGELES
State: LOS ANGELES
2012 SUNSET LANDMARK 6525 SUNSET BLVD.
Name: SUNSET LANDMARK
Address: 6525 SUNSET BLVD.
City: LOS ANGELES
State: LOS ANGELES
2011 SUNSET LANDMARK 6525 SUNSET BLVD.
Name: SUNSET LANDMARK
Address: 6525 SUNSET BLVD.
City: LOS ANGELES
State: LOS ANGELES
2010 SUNSET LANDMARK 6525 SUNSET BLVD.
Name: SUNSET LANDMARK
Address: 6525 SUNSET BLVD.
City: LOS ANGELES
State: LOS ANGELES
2009 SUNSET LANDMARK 6525 SUNSET BLVD.

Map ID
Direction
Distance
Elevation

MAP FINDINGS

Site

Database(s)

EDR ID Number
EPA ID Number

SUNSET LANDMARK (Continued)

S114697346

Name: SUNSET LANDMARK
Address: 6525 SUNSET BLVD.
City: LOS ANGELES
State: LOS ANGELES
2008 SUNSET LANDMARK 6525 SUNSET BLVD.

**E45
NW
< 1/8
0.075 mi.
398 ft.**

**SUNSET LANDMARK
6525 SUNSET BLVD.
LOS ANGELES, CA 90028**

**LUST
Cortese
HAZMAT
CERS**

**S109117735
N/A**

Site 5 of 7 in cluster E

**Relative:
Higher**

LUST:

**Actual:
357 ft.**

Name: SUNSET LANDMARK
Address: 6525 SUNSET BLVD.
City,State,Zip: LOS ANGELES, CA 90028
Lead Agency: LOS ANGELES RWQCB (REGION 4)
Case Type: LUST Cleanup Site
Geo Track: http://geotracker.waterboards.ca.gov/profile_report.asp?global_id=T0603757351
Global Id: T0603757351
Latitude: 34.098386
Longitude: -118.331994
Status: Completed - Case Closed
Status Date: 01/16/2009
Case Worker: MR
RB Case Number: 900280170
Local Agency: LOS ANGELES, CITY OF
File Location: Regional Board
Local Case Number: 4691
Potential Media Affect: Soil
Potential Contaminants of Concern: Waste Oil / Motor / Hydraulic / Lubricating
Site History: Not reported

LUST:

Global Id: T0603757351
Contact Type: Local Agency Caseworker
Contact Name: ELOY LUNA
Organization Name: LOS ANGELES, CITY OF
Address: 200 North Main Street, Suite 1780
City: LOS ANGELES
Email: eloy.luna@lacity.org
Phone Number: Not reported

Global Id: T0603757351
Contact Type: Regional Board Caseworker
Contact Name: Maryam Renard
Organization Name: LOS ANGELES RWQCB (REGION 4)
Address: 320 W. 4TH ST., SUITE 200
City: LOS ANGELES
Email: maryam.renard@waterboards.ca.gov
Phone Number: 2135766741

LUST:

Global Id: T0603757351
Action Type: Other
Date: 10/29/2006
Action: Leak Discovery

Map ID
Direction
Distance
Elevation

MAP FINDINGS

Site

Database(s)

EDR ID Number
EPA ID Number

SUNSET LANDMARK (Continued)

S109117735

Global Id: T0603757351
Action Type: ENFORCEMENT
Date: 06/24/2008
Action: 13267 Requirement

Global Id: T0603757351
Action Type: REMEDIATION
Date: 10/29/2006
Action: Excavation

Global Id: T0603757351
Action Type: ENFORCEMENT
Date: 09/16/2008
Action: Notice to Comply

Global Id: T0603757351
Action Type: Other
Date: 10/29/2006
Action: Leak Reported

Global Id: T0603757351
Action Type: ENFORCEMENT
Date: 01/16/2009
Action: Closure/No Further Action Letter

Global Id: T0603757351
Action Type: RESPONSE
Date: 07/24/2008
Action: Other Report / Document

Global Id: T0603757351
Action Type: RESPONSE
Date: 12/03/2008
Action: Electronic Reporting Submittal Due

LUST:

Global Id: T0603757351
Status: Open - Case Begin Date
Status Date: 10/29/2006

Global Id: T0603757351
Status: Open - Site Assessment
Status Date: 04/22/2008

Global Id: T0603757351
Status: Completed - Case Closed
Status Date: 01/16/2009

CORTESE:

Name: SUNSET LANDMARK
Address: 6525 SUNSET BLVD.
City,State,Zip: LOS ANGELES, CA 90028
Region: CORTESE
Envirostor Id: Not reported
Global ID: T0603757351

Map ID
Direction
Distance
Elevation

MAP FINDINGS

Site

Database(s)

EDR ID Number
EPA ID Number

SUNSET LANDMARK (Continued)

S109117735

Site/Facility Type: LUST CLEANUP SITE
Cleanup Status: COMPLETED - CASE CLOSED
Status Date: Not reported
Site Code: Not reported
Latitude: Not reported
Longitude: Not reported
Owner: Not reported
Enf Type: Not reported
Swat R: Not reported
Flag: active
Order No: Not reported
Waste Discharge System No: Not reported
Effective Date: Not reported
Region 2: Not reported
WID Id: Not reported
Solid Waste Id No: Not reported
Waste Management Uit Name: Not reported
File Name: Active Open

LOS ANGELES HM:

Name: SUNSET LANDMARK
Address: 6525 SUNSET BLVD
City,State,Zip: LOS ANGELES, CA 90026
Facility ID: FA0036333
Last Run Date: 06/01/2019
Status: INACTIVE

CERS:

Name: SUNSET LANDMARK
Address: 6525 SUNSET BLVD.
City,State,Zip: LOS ANGELES, CA 90028
Site ID: 237502
CERS ID: T0603757351
CERS Description: Leaking Underground Storage Tank Cleanup Site

Affiliation:

Affiliation Type Desc: Regional Board Caseworker
Entity Name: MARYAM TAIDY - LOS ANGELES RWQCB (REGION 4)
Entity Title: Not reported
Affiliation Address: 320 W. 4TH ST., SUITE 200
Affiliation City: LOS ANGELES
Affiliation State: CA
Affiliation Country: Not reported
Affiliation Zip: Not reported
Affiliation Phone: 2135766741

Affiliation Type Desc: Local Agency Caseworker
Entity Name: ELOY LUNA - LOS ANGELES, CITY OF
Entity Title: Not reported
Affiliation Address: 200 North Main Street, Suite 1780
Affiliation City: LOS ANGELES
Affiliation State: CA
Affiliation Country: Not reported
Affiliation Zip: Not reported
Affiliation Phone: Not reported

Map ID
 Direction
 Distance
 Elevation

MAP FINDINGS

Site

Database(s)

EDR ID Number
 EPA ID Number

E46
NW
 < 1/8
 0.075 mi.
 398 ft.

SUNSET LANDMARK
6525 SUNSET BLVD
LOS ANGELES, CA 90026
 Site 6 of 7 in cluster E

UST **U004307868**
 N/A

Relative:
Higher
Actual:
357 ft.

LOS ANGELES UST:
 Name: SUNSET LANDMARK
 Address: 6525 SUNSET BLVD
 City,State,Zip: LOS ANGELES, CA 90026
 Facility ID: FA0036333
 Last Run Date: 06/03/2019
 Status: INACTIVE

E47
NW
 < 1/8
 0.075 mi.
 398 ft.

6525 WEST SUNSET BLVD
LOS ANGELES, CA
 Site 7 of 7 in cluster E

CHMIRS **S109040270**
 N/A

Relative:
Higher
Actual:
357 ft.

CHMIRS:
 Name: Not reported
 Address: 6525 WEST SUNSET BLVD
 City,State,Zip: LOS ANGELES, CA
 OES Incident Number: 6-1211
 OES notification: 02/27/2006
 OES Date: Not reported
 OES Time: Not reported
Date Completed: Not reported
 Property Use: Not reported
 Agency Id Number: Not reported
 Agency Incident Number: Not reported
 Time Notified: Not reported
 Time Completed: Not reported
 Surrounding Area: Not reported
 Estimated Temperature: Not reported
 Property Management: Not reported
 More Than Two Substances Involved?: Not reported
 Resp Agncy Personel # Of Decontaminated: Not reported
 Responding Agency Personel # Of Injuries: Not reported
 Responding Agency Personel # Of Fatalities: Not reported
 Others Number Of Decontaminated: Not reported
 Others Number Of Injuries: Not reported
 Others Number Of Fatalities: Not reported
 Vehicle Make/year: Not reported
 Vehicle License Number: Not reported
 Vehicle State: Not reported
 Vehicle Id Number: Not reported
 CA DOT PUC/ICC Number: Not reported
 Company Name: Not reported
 Reporting Officer Name/ID: Not reported
 Report Date: Not reported
 Facility Telephone: Not reported
 Waterway Involved: Not reported
 Waterway: Storm Drain to Unknown Creek
 Spill Site: Not reported
 Cleanup By: LA City Haz Mat
 Containment: Not reported
 What Happened: Not reported
 Type: Not reported

Map ID
 Direction
 Distance
 Elevation

MAP FINDINGS

Site

Database(s)

EDR ID Number
 EPA ID Number

(Continued)

S109040270

| | |
|------------------------|--|
| Measure: | Not reported |
| Other: | Not reported |
| Date/Time: | Not reported |
| Year: | 2006 |
| Agency: | LA City FD |
| Incident Date: | 2/27/2006 12:00:00 AM |
| Admin Agency: | Los Angeles City Fire Department |
| Amount: | Not reported |
| Contained: | No |
| Site Type: | Road |
| E Date: | Not reported |
| Substance: | Crude Oil |
| Gallons: | 0.000000 |
| Unknown: | 0 |
| Substance #2: | Not reported |
| Substance #3: | Not reported |
| Evacuations: | 0 |
| Number of Injuries: | 0 |
| Number of Fatalities: | 0 |
| #1 Pipeline: | Not reported |
| #2 Pipeline: | Not reported |
| #3 Pipeline: | Not reported |
| #1 Vessel >= 300 Tons: | Not reported |
| #2 Vessel >= 300 Tons: | Not reported |
| #3 Vessel >= 300 Tons: | Not reported |
| Evacs: | Not reported |
| Injuries: | Not reported |
| Fatals: | Not reported |
| Comments: | Not reported |
| Description: | Fire Department is out with possibly an underground storage tank that has been abandoned. Due to excessive rain, the product is leaking and the product is going down the street and into a storm drain. |

| | | |
|--|---|--|
| D48 NE < 1/8 0.076 mi. 403 ft. Relative: Higher Actual: 360 ft. | HOLLYWOOD CLEANING PRESSING CO INC 1508 CAHUENGA BLVD LOS ANGELES, CA Site 8 of 18 in cluster D EDR Hist Cleaner Year: Name: Type: 1924 HOLLYWOOD CLEANING PRESSING C CLOTHES CLEANERS PRESSERS AND DYERS | EDR Hist Cleaner 1009187275 N/A |
|--|---|--|

| | | |
|---|---|--|
| H49 NNE < 1/8 0.077 mi. 405 ft. Relative: Higher Actual: 363 ft. | DEGUCHI G M 1523 CAHUENGA BLVD LOS ANGELES, CA Site 1 of 9 in cluster H EDR Hist Cleaner Year: Name: Type: 1933 DEGUCHI G M CLOTHES PRESSERS AND CLEANERS | EDR Hist Cleaner 1009190856 N/A |
|---|---|--|

Map ID
Direction
Distance
Elevation

MAP FINDINGS

Site

Database(s)

EDR ID Number
EPA ID Number

DEGUCHI G M (Continued)

1009190856

1937 DEGUCHI GEO

CLOTHES PRESSERS AND CLEANERS

D50
ENE
< 1/8
0.080 mi.
420 ft.

MIKES TEXACO SERVICE
6407 SUNSET BLVD
LOS ANGELES, CA 90028

EDR Hist Auto **1021681592**
N/A

Site 9 of 18 in cluster D

Relative:
Higher

EDR Hist Auto

Actual:
356 ft.

| Year: | Name: | Type: |
|-------|---------------------------|---------------------------|
| 1969 | GRAHAM BUD TEXACO SERVICE | Gasoline Service Stations |
| 1970 | GRAHAM BUD TEXACO SERVICE | Gasoline Service Stations |
| 1971 | GRAHAM BUD TEXACO SERVICE | Gasoline Service Stations |
| 1972 | GRAHAM BUD TEXACO SERVICE | Gasoline Service Stations |
| 1973 | GRAHAM BUD TEXACO SERVICE | Gasoline Service Stations |
| 1976 | MIKES TEXACO SERVICE | Gasoline Service Stations |

D51
ENE
< 1/8
0.080 mi.
420 ft.

JACK IN THE BOX - SUNSET - #3173
6407 W SUNSET BLVD
LOS ANGELES, CA 90028

SWEEPS UST **S101586228**
HIST UST **N/A**
CA FID UST
HAZNET
CERS
HWTS

Site 10 of 18 in cluster D

Relative:
Higher

SWEEPS UST:

Actual:
356 ft.

Name: TEXACO STATION
Address: 6407 W SUNSET BLVD
City: LOS ANGELES
Status: Not reported
Comp Number: 1202
Number: Not reported
Board Of Equalization: 44-000217
Referral Date: Not reported
Action Date: Not reported
Created Date: Not reported
Owner Tank Id: Not reported
SWRCB Tank Id: 19-050-001202-000001
Tank Status: Not reported
Capacity: 550
Active Date: Not reported
Tank Use: OIL
STG: WASTE
Content: WASTE OIL
Number Of Tanks: 6

Name: TEXACO STATION
Address: 6407 W SUNSET BLVD
City: LOS ANGELES
Status: Not reported
Comp Number: 1202
Number: Not reported
Board Of Equalization: 44-000217
Referral Date: Not reported
Action Date: Not reported
Created Date: Not reported

Map ID
Direction
Distance
Elevation

MAP FINDINGS

Site

Database(s)

EDR ID Number
EPA ID Number

JACK IN THE BOX - SUNSET - #3173 (Continued)

S101586228

Owner Tank Id: Not reported
SWRCB Tank Id: 19-050-001202-000002
Tank Status: Not reported
Capacity: 4000
Active Date: Not reported
Tank Use: M.V. FUEL
STG: PRODUCT
Content: REG UNLEADED
Number Of Tanks: Not reported

Name: TEXACO STATION
Address: 6407 W SUNSET BLVD
City: LOS ANGELES
Status: Not reported
Comp Number: 1202
Number: Not reported
Board Of Equalization: 44-000217
Referral Date: Not reported
Action Date: Not reported
Created Date: Not reported
Owner Tank Id: Not reported
SWRCB Tank Id: 19-050-001202-000003
Tank Status: Not reported
Capacity: 4000
Active Date: Not reported
Tank Use: M.V. FUEL
STG: PRODUCT
Content: REG UNLEADED
Number Of Tanks: Not reported

Name: TEXACO STATION
Address: 6407 W SUNSET BLVD
City: LOS ANGELES
Status: Not reported
Comp Number: 1202
Number: Not reported
Board Of Equalization: 44-000217
Referral Date: Not reported
Action Date: Not reported
Created Date: Not reported
Owner Tank Id: Not reported
SWRCB Tank Id: 19-050-001202-000004
Tank Status: Not reported
Capacity: 4000
Active Date: Not reported
Tank Use: M.V. FUEL
STG: PRODUCT
Content: REG UNLEADED
Number Of Tanks: Not reported

Name: TEXACO STATION
Address: 6407 W SUNSET BLVD
City: LOS ANGELES
Status: Not reported
Comp Number: 1202
Number: Not reported
Board Of Equalization: 44-000217

Map ID
Direction
Distance
Elevation

MAP FINDINGS

Site

Database(s)

EDR ID Number
EPA ID Number

JACK IN THE BOX - SUNSET - #3173 (Continued)

S101586228

Referral Date: Not reported
Action Date: Not reported
Created Date: Not reported
Owner Tank Id: Not reported
SWRCB Tank Id: 19-050-001202-000005
Tank Status: Not reported
Capacity: 4000
Active Date: Not reported
Tank Use: M.V. FUEL
STG: PRODUCT
Content: REG UNLEADED
Number Of Tanks: Not reported

Name: TEXACO STATION
Address: 6407 W SUNSET BLVD
City: LOS ANGELES
Status: Not reported
Comp Number: 1202
Number: Not reported
Board Of Equalization: 44-000217
Referral Date: Not reported
Action Date: Not reported
Created Date: Not reported
Owner Tank Id: Not reported
SWRCB Tank Id: 19-050-001202-000006
Tank Status: Not reported
Capacity: 10000
Active Date: Not reported
Tank Use: M.V. FUEL
STG: PRODUCT
Content: REG UNLEADED
Number Of Tanks: Not reported

HIST UST:

Name: TEXACO
Address: 6407 SUNSET
City,State,Zip: LOS ANGELES, CA 90028
File Number: 00028AE4
URL: <http://geotracker.waterboards.ca.gov/ustpdfs/pdf/00028AE4.pdf>
Region: Not reported
Facility ID: Not reported
Facility Type: Not reported
Other Type: Not reported
Contact Name: Not reported
Telephone: Not reported
Owner Name: Not reported
Owner Address: Not reported
Owner City,St,Zip: Not reported
Total Tanks: Not reported

Tank Num: Not reported
Container Num: Not reported
Year Installed: Not reported
Tank Capacity: Not reported
Tank Used for: Not reported
Type of Fuel: Not reported
Container Construction Thickness: Not reported

Map ID
Direction
Distance
Elevation

MAP FINDINGS

Site

Database(s)

EDR ID Number
EPA ID Number

JACK IN THE BOX - SUNSET - #3173 (Continued)

S101586228

Leak Detection: Not reported

[Click here for Geo Tracker PDF:](#)

CA FID UST:

Facility ID: 19041778
Regulated By: UTNKI
Regulated ID: 00017393
Cortese Code: Not reported
SIC Code: Not reported
Facility Phone: 2134647119
Mail To: Not reported
Mailing Address: P O BOX
Mailing Address 2: Not reported
Mailing City,St,Zip: LOS ANGELES 900280000
Contact: Not reported
Contact Phone: Not reported
DUNs Number: Not reported
NPDES Number: Not reported
EPA ID: Not reported
Comments: Not reported
Status: Inactive

HAZNET:

Name: JACK IN THE BOX - SUNSET - #3173
Address: 6407 W SUNSET BLVD
Address 2: Not reported
City,State,Zip: LOS ANGELES, CA 900287306
Contact: MIKE HOGENBOOM
Telephone: 9162069024
Mailing Name: Not reported
Mailing Address: 6008 EQUESTRIAN TER

Year: 2013
Gepaid: CAC002728022
TSD EPA ID: AZC950823111
CA Waste Code: 151 - Asbestos containing waste
Disposal Method: H132 - Landfill Or Surface Impoundment That Will Be Closed As Landfill(To Include On-Site Treatment And/Or Stabilization)
Tons: 0.4

Additional Info:

Year: 2013
Gen EPA ID: CAC002728022

Shipment Date: 20130429
Creation Date: 9/15/2013 22:15:19
Receipt Date: 20130506
Manifest ID: 011243051JJK
Trans EPA ID: CAL000160111
Trans Name: ALLIANCE ENVIRONMENTAL GROUP
Trans 2 EPA ID: CAR000049064
Trans 2 Name: ECTI
TSD EPA ID: AZC950823111
Trans Name: LA PAZ COUNTY LANDFILL

Map ID
Direction
Distance
Elevation

MAP FINDINGS

Site

Database(s)

EDR ID Number
EPA ID Number

JACK IN THE BOX - SUNSET - #3173 (Continued)

S101586228

TSDF Alt EPA ID: Not reported
TSDF Alt Name: Not reported
Waste Code Description: 151 - Asbestos-containing waste
RCRA Code: Not reported
Meth Code: H132 - Landfill Or Surface Impoundment That Will Be Closed As Landfill(To Include On-Site Treatment And/Or Stabilization)
Quantity Tons: 0.4
Waste Quantity: 1
Quantity Unit: Y
Additional Code 1: Not reported
Additional Code 2: Not reported
Additional Code 3: Not reported
Additional Code 4: Not reported
Additional Code 5: Not reported

CERS:

Name: JACK IN THE BOX, INC. #3173
Address: 6407 W SUNSET BLVD
City,State,Zip: LOS ANGELES, CA 90028
Site ID: 125254
CERS ID: 10140475
CERS Description: Chemical Storage Facilities

Violations:

Site ID: 125254
Site Name: Jack in the Box, Inc. #3173
Violation Date: 05-09-2018
Citation: HSC 6.95 25508(a)(1) - California Health and Safety Code, Chapter 6.95, Section(s) 25508(a)(1)
Violation Description: Failure to complete and electronically submit hazardous material inventory information for all reportable hazardous materials on site at or above reportable quantities.
Violation Notes: Returned to compliance on 07/26/2018. CO2 volume needs to be corrected. Reported quantity is not accurate. Report volume in cubic feet.
Violation Division: Los Angeles City Fire Department
Violation Program: HMRRP
Violation Source: CERS

Site ID: 125254
Site Name: Jack in the Box, Inc. #3173
Violation Date: 05-09-2018
Citation: HSC 6.95 25508(a)(1) - California Health and Safety Code, Chapter 6.95, Section(s) 25508(a)(1)
Violation Description: Failure to complete and electronically submit a site map with all required content.
Violation Notes: Provide labels for: 1)gas shut off 2)emergency assembly area 3)storm drains.
Violation Division: Los Angeles City Fire Department
Violation Program: HMRRP
Violation Source: CERS

Site ID: 125254
Site Name: Jack in the Box, Inc. #3173
Violation Date: 07-26-2018
Citation: HSC 6.95 25508(a)(1) - California Health and Safety Code, Chapter 6.95, Section(s) 25508(a)(1)

Map ID
Direction
Distance
Elevation

MAP FINDINGS

Site

Database(s)

EDR ID Number
EPA ID Number

JACK IN THE BOX - SUNSET - #3173 (Continued)

S101586228

Violation Description: Failure to complete and electronically submit a site map with all required content.
Violation Notes: Provide all required labels.
Violation Division: Los Angeles City Fire Department
Violation Program: HMRRP
Violation Source: CERS

Evaluation:
Eval General Type: Other/Unknown
Eval Date: 07-26-2018
Violations Found: Yes
Eval Type: Other, not routine, done by local agency
Eval Notes: A follow-up is conducted. The Business Activities, Owner/Operator Identification, Hazardous Materials Inventory, Site Map, Emergency Response/Contingency Plan, Employee Training Plan and APSA sections were reviewed in CERS and field verified. Violations indicated previously has not been corrected and remains unresolved. Please refer to the CERS file emailed to you with notations on what needs to be corrected. You have 30 days to resolve these violations to avoid further action. If you have any trouble, feel free to call or send an email. Once it's complete, let me know by replying to this email and I'll verify in CERS and clear the violations. I've also attached a list of private contractors that can perform all of your CERS reporting for you if you choose, as well as information on a free training class offered by the city. Have a good day.
Eval Division: Los Angeles City Fire Department
Eval Program: HMRRP
Eval Source: CERS

Eval General Type: Compliance Evaluation Inspection
Eval Date: 05-09-2018
Violations Found: Yes
Eval Type: Routine done by local agency
Eval Notes: Inspection was conducted with Antonio Aguilar. Provided a copy of the Hazmat inspection report. Explained what needs to be corrected. Site Map: provide labels for: 1)gas shut off 2)emergency assembly area 3)storm drains. Chemical Inventory: CO2 volume needs to be corrected. Reported quantity is not accurate. Report volume in cubic feet.
Eval Division: Los Angeles City Fire Department
Eval Program: HMRRP
Eval Source: CERS

Eval General Type: Compliance Evaluation Inspection
Eval Date: 06-19-2015
Violations Found: No
Eval Type: Routine done by local agency
Eval Notes: consent from mary rangel
Eval Division: Los Angeles City Fire Department
Eval Program: HMRRP
Eval Source: CERS

Coordinates:
Site ID: 125254
Facility Name: Jack in the Box, Inc. #3173
Env Int Type Code: HMBP
Program ID: 10140475

Map ID
Direction
Distance
Elevation

MAP FINDINGS

Site

Database(s)

EDR ID Number
EPA ID Number

JACK IN THE BOX - SUNSET - #3173 (Continued)

S101586228

Coord Name: Not reported
Ref Point Type Desc: Center of a facility or station.
Latitude: 34.098050
Longitude: -118.329080

Affiliation:

Affiliation Type Desc: Document Preparer
Entity Name: Stantec Consulting Services Inc.
Entity Title: Not reported
Affiliation Address: Not reported
Affiliation City: Not reported
Affiliation State: Not reported
Affiliation Country: Not reported
Affiliation Zip: Not reported
Affiliation Phone: Not reported

Affiliation Type Desc: Facility Mailing Address
Entity Name: Mailing Address
Entity Title: Not reported
Affiliation Address: 9330 Balboa Ave
Affiliation City: San Diego
Affiliation State: CA
Affiliation Country: Not reported
Affiliation Zip: 92123
Affiliation Phone: Not reported

Affiliation Type Desc: Environmental Contact
Entity Name: Brad La Cross
Entity Title: Not reported
Affiliation Address: 9330 Balboa Ave
Affiliation City: San Diego
Affiliation State: CA
Affiliation Country: Not reported
Affiliation Zip: 92123
Affiliation Phone: Not reported

Affiliation Type Desc: Identification Signer
Entity Name: Brad La Cross
Entity Title: Restaurant Safety Manager
Affiliation Address: Not reported
Affiliation City: Not reported
Affiliation State: Not reported
Affiliation Country: Not reported
Affiliation Zip: Not reported
Affiliation Phone: Not reported

Affiliation Type Desc: Operator
Entity Name: Jack In The Box, Inc.
Entity Title: Not reported
Affiliation Address: Not reported
Affiliation City: Not reported
Affiliation State: Not reported
Affiliation Country: Not reported
Affiliation Zip: Not reported
Affiliation Phone: (858) 571-2450

Affiliation Type Desc: Parent Corporation

Map ID
Direction
Distance
Elevation

MAP FINDINGS

Site

Database(s)

EDR ID Number
EPA ID Number

JACK IN THE BOX - SUNSET - #3173 (Continued)

S101586228

Entity Name: Jack In The Box, Inc.
Entity Title: Not reported
Affiliation Address: Not reported
Affiliation City: Not reported
Affiliation State: Not reported
Affiliation Country: Not reported
Affiliation Zip: Not reported
Affiliation Phone: Not reported

Affiliation Type Desc: CUPA District
Entity Name: Los Angeles City Fire Department
Entity Title: Not reported
Affiliation Address: 200 North Main Street, Room 1780
Affiliation City: Los Angeles
Affiliation State: CA
Affiliation Country: Not reported
Affiliation Zip: 90012
Affiliation Phone: (213) 978-3680

Affiliation Type Desc: Legal Owner
Entity Name: Jack In The Box, Inc.
Entity Title: Not reported
Affiliation Address: 9330 Balboa Ave
Affiliation City: San Diego
Affiliation State: CA
Affiliation Country: United States
Affiliation Zip: 92123
Affiliation Phone: (858) 571-2450

HWTS:

Name: JACK IN THE BOX - SUNSET - #3173
Address: 6407 W SUNSET BLVD
Address 2: Not reported
City,State,Zip: LOS ANGELES, CA 900287306
EPA ID: CAC002728022
Inactive Date: 07/26/2013
Create Date: 04/26/2013
Last Act Date: 07/27/2013
Mailing Name: Not reported
Mailing Address: 6008 EQUESTRIAN TER
Mailing Address 2: Not reported
Mailing City,State,Zip: ROCKLIN, CA 956774438
Owner Name: JACK IN THE BOX INC.
Owner Address: 6008 EQUESTRIAN TER
Owner Address 2: Not reported
Owner City,State,Zip: ROCKLIN, CA 956774438
Contact Name: MIKE HOGENBOOM
Contact Address: 6008 EQUESTRIAN TER
Contact Address 2: Not reported
City,State,Zip: ROCKLIN, CA 956774438

Map ID
Direction
Distance
Elevation

MAP FINDINGS

Site

Database(s)

EDR ID Number
EPA ID Number

CERTIFIED PRINTERS (Continued)

S123536587

Program ID: 10251703
Coord Name: Not reported
Ref Point Type Desc: Center of a facility or station.
Latitude: 34.098510
Longitude: -118.329560

Affiliation:

Affiliation Type Desc: Parent Corporation
Entity Name: CERTIFIED PRINTERS
Entity Title: Not reported
Affiliation Address: Not reported
Affiliation City: Not reported
Affiliation State: Not reported
Affiliation Country: Not reported
Affiliation Zip: Not reported
Affiliation Phone: Not reported

Affiliation Type Desc: CUPA District
Entity Name: Los Angeles City Fire Department
Entity Title: Not reported
Affiliation Address: 200 North Main Street, Room 1780
Affiliation City: Los Angeles
Affiliation State: CA
Affiliation Country: Not reported
Affiliation Zip: 90012
Affiliation Phone: (213) 978-3680

Affiliation Type Desc: Facility Mailing Address
Entity Name: Mailing Address
Entity Title: Not reported
Affiliation Address: 1525 N CAHUENGA BLVD
Affiliation City: LOS ANGELES
Affiliation State: CA
Affiliation Country: Not reported
Affiliation Zip: 90028
Affiliation Phone: Not reported

H54
NNE
< 1/8
0.081 mi.
426 ft.

CERTIFIED PRINTERS
1525 CAHUENGA BLVD
HOLLYWOOD, CA 90028
Site 3 of 9 in cluster H

RCRA-SQG 1000905593
FINDS CA0000877191
ECHO

Relative:
Higher
Actual:
363 ft.

RCRA-SQG:
Date form received by agency: 1994-10-08 00:00:00.0
Facility name: CERTIFIED PRINTERS
Facility address: 1525 CAHUENGA BLVD
HOLLYWOOD, CA 90028
EPA ID: CA0000877191
Mailing address: CAHUENGA BLVD
HOLLYWOOD, CA 90028
Contact: MICHAEL DRUMEN
Contact address: 1525 CAHUENGA BLVD
HOLLYWOOD, CA 90028
Contact country: US
Contact telephone: 213-465-5411

Map ID
Direction
Distance
Elevation

MAP FINDINGS

Site

Database(s)

EDR ID Number
EPA ID Number

CERTIFIED PRINTERS (Continued)

1000905593

Contact email: Not reported
EPA Region: 09
Classification: Small Small Quantity Generator
Description: Handler: generates more than 100 and less than 1000 kg of hazardous waste during any calendar month and accumulates less than 6000 kg of hazardous waste at any time; or generates 100 kg or less of hazardous waste during any calendar month, and accumulates more than 1000 kg of hazardous waste at any time

Owner/Operator Summary:

Owner/operator name: CERTIFIED PRINTERS
Owner/operator address: 1525 CAHUENGA BLVD
HOLLYWOOD, CA 90028
Owner/operator country: Not reported
Owner/operator telephone: 213-465-5411
Owner/operator email: Not reported
Owner/operator fax: Not reported
Owner/operator extension: Not reported
Legal status: Private
Owner/Operator Type: Owner
Owner/Op start date: Not reported
Owner/Op end date: Not reported

Handler Activities Summary:

U.S. importer of hazardous waste: No
Mixed waste (haz. and radioactive): No
Recycler of hazardous waste: No
Transporter of hazardous waste: No
Treater, storer or disposer of HW: No
Underground injection activity: No
On-site burner exemption: No
Furnace exemption: No
Used oil fuel burner: No
Used oil processor: No
User oil refiner: No
Used oil fuel marketer to burner: No
Used oil Specification marketer: No
Used oil transfer facility: No
Used oil transporter: No

Violation Status: No violations found

FINDS:

Registry ID: 110002620673

Click Here:

Environmental Interest/Information System:

California Hazardous Waste Tracking System - Datamart (HWTS-DATAMART) provides California with information on hazardous waste shipments for generators, transporters, and treatment, storage, and disposal facilities.

RCRAInfo is a national information system that supports the Resource Conservation and Recovery Act (RCRA) program through the tracking of events and activities related to facilities that generate, transport, and treat, store, or dispose of hazardous waste. RCRAInfo allows RCRA program staff to track the notification, permit, compliance, and

Map ID
 Direction
 Distance
 Elevation

MAP FINDINGS

Site

Database(s)

EDR ID Number
 EPA ID Number

CERTIFIED PRINTERS (Continued)

1000905593

corrective action activities required under RCRA.
 STATE MASTER

[Click this hyperlink](#) while viewing on your computer to access
 additional FINDS: detail in the EDR Site Report.

ECHO:

Envid: 1000905593
 Registry ID: 110002620673
 DFR URL: <http://echo.epa.gov/detailed-facility-report?fid=110002620673>
 Name: CERTIFIED PRINTERS
 Address: 1525 N CAHUENGA BLVD
 City,State,Zip: LOS ANGELES, CA 90028

D55
ENE
 < 1/8
 0.081 mi.
 427 ft.

TEXACO #0374
6409 SUNSET BLVD
LOS ANGELES, CA
Site 12 of 18 in cluster D

RGA LUST **S114699596**
N/A

Relative:
Higher

RGALUST:
 Name: TEXACO #0374
 Address: 6409 SUNSET BLVD
 City: LOS ANGELES
 State: LOS ANGELES
 1995 TEXACO #0374 6409 SUNSET BLVD

Actual:
359 ft.

D56
ENE
 < 1/8
 0.081 mi.
 427 ft.

TEXACO #0374 (FORMER)
6409 SUNSET BLVD
HOLLYWOOD, CA 90028
Site 13 of 18 in cluster D

LUST **S102438644**
Cortese **N/A**
HIST CORTESE
CERS

Relative:
Higher

LUST REG 4:
 Region: 4
 Regional Board: 04
 County: Los Angeles
 Facility Id: 900280016
 Status: Case Closed
 Substance: Gasoline
 Substance Quantity: Not reported
 Local Case No: Not reported
 Case Type: Groundwater
 Abatement Method Used at the Site: ITVS
 Global ID: T0603700751
 W Global ID: Not reported
 Staff: UNK
 Local Agency: 19050
 Cross Street: CAHUENGA
 Enforcement Type: Not reported
 Date Leak Discovered: Not reported
 Date Leak First Reported: 10/2/1985
 Date Leak Record Entered: 12/31/1986
 Date Confirmation Began: Not reported
 Date Leak Stopped: Not reported
 Date Case Last Changed on Database: 9/6/1991
 Date the Case was Closed: 10/28/1996

Actual:
359 ft.

Map ID
Direction
Distance
Elevation

MAP FINDINGS

Site

Database(s)

EDR ID Number
EPA ID Number

TEXACO #0374 (FORMER) (Continued)

S102438644

How Leak Discovered: Not reported
How Leak Stopped: Not reported
Cause of Leak: UNK
Leak Source: Tank
Operator: Not reported
Water System: Not reported
Well Name: Not reported
Approx. Dist To Production Well (ft): 12309.14729896477048370831451
Source of Cleanup Funding: Tank
Preliminary Site Assessment Workplan Submitted: Not reported
Preliminary Site Assessment Began: Not reported
Pollution Characterization Began: Not reported
Remediation Plan Submitted: Not reported
Remedial Action Underway: 1/7/1988
Post Remedial Action Monitoring Began: 10/1/1991
Enforcement Action Date: Not reported
Historical Max MTBE Date: Not reported
Hist Max MTBE Conc in Groundwater: Not reported
Hist Max MTBE Conc in Soil: Not reported
Significant Interim Remedial Action Taken: Yes
GW Qualifier: Not reported
Soil Qualifier: Not reported
Organization: Not reported
Owner Contact: Not reported
Responsible Party: TEXACO REFINING & MARKETING
RP Address: 10 UNIVERSAL CITY PLAZA, UNIVERSAL CITY CA 91608
Program: LUST
Lat/Long: 34.0980372 / -118.3290581
Local Agency Staff: PEJ
Beneficial Use: Not reported
Priority: Not reported
Cleanup Fund Id: Not reported
Suspended: Not reported
Assigned Name: Not reported
Summary: REVISED WDR ADOPTED 08/24/87. G/W TREATMENT SYSTEM IS OPERATIONAL.
TANK REMOVED. SOIL
VENTING FOR SOIL CLEANUP IN SITU DEGRATION FOR GROUND WATER CLEANUP

LUST:

Name: TEXACO #0374 (FORMER)
Address: 6409 SUNSET BLVD
City,State,Zip: HOLLYWOOD, CA 90028
Lead Agency: LOS ANGELES RWQCB (REGION 4)
Case Type: LUST Cleanup Site
Geo Track: http://geotracker.waterboards.ca.gov/profile_report.asp?global_id=T0603700751
Global Id: T0603700751
Latitude: 34.0980372
Longitude: -118.3290581
Status: Completed - Case Closed
Status Date: 10/28/1996
Case Worker: YR
RB Case Number: 900280016
Local Agency: LOS ANGELES, CITY OF
File Location: Not reported
Local Case Number: Not reported
Potential Media Affect: Aquifer used for drinking water supply
Potential Contaminants of Concern: Gasoline

Map ID
Direction
Distance
Elevation

MAP FINDINGS

Site

Database(s)

EDR ID Number
EPA ID Number

TEXACO #0374 (FORMER) (Continued)

S102438644

Site History: Not reported

LUST:
Global Id: T0603700751
Contact Type: Local Agency Caseworker
Contact Name: ELOY LUNA
Organization Name: LOS ANGELES, CITY OF
Address: 200 North Main Street, Suite 1780
City: LOS ANGELES
Email: eloy.luna@lacity.org
Phone Number: Not reported

Global Id: T0603700751
Contact Type: Regional Board Caseworker
Contact Name: YUE RONG
Organization Name: LOS ANGELES RWQCB (REGION 4)
Address: 320 W. 4TH ST., SUITE 200
City: Los Angeles
Email: yrong@waterboards.ca.gov
Phone Number: Not reported

LUST:
Global Id: T0603700751
Action Type: Other
Date: 10/02/1985
Action: Leak Reported

LUST:
Global Id: T0603700751
Status: Open - Case Begin Date
Status Date: 10/02/1985

Global Id: T0603700751
Status: Open - Remediation
Status Date: 01/07/1988

Global Id: T0603700751
Status: Open - Verification Monitoring
Status Date: 10/01/1991

Global Id: T0603700751
Status: Completed - Case Closed
Status Date: 10/28/1996

CORTESE:
Name: TEXACO #0374 (FORMER)
Address: 6409 SUNSET BLVD
City,State,Zip: HOLLYWOOD, CA 90028
Region: CORTESE
Envirostor Id: Not reported
Global ID: T0603700751
Site/Facility Type: LUST CLEANUP SITE
Cleanup Status: COMPLETED - CASE CLOSED
Status Date: Not reported
Site Code: Not reported

Map ID
Direction
Distance
Elevation

MAP FINDINGS

Site

Database(s)

EDR ID Number
EPA ID Number

TEXACO #0374 (FORMER) (Continued)

S102438644

Latitude: Not reported
Longitude: Not reported
Owner: Not reported
Enf Type: Not reported
Swat R: Not reported
Flag: active
Order No: Not reported
Waste Discharge System No: Not reported
Effective Date: Not reported
Region 2: Not reported
WID Id: Not reported
Solid Waste Id No: Not reported
Waste Management Uit Name: Not reported
File Name: Active Open

HIST CORTESE:

edr_fname: TEXACO #0374 (FORMER)
edr_fadd1: 6409 SUNSET
City,State,Zip: LOS ANGELES, CA 90028
Region: CORTESE
Facility County Code: 19
Reg By: LTNKA
Reg Id: 900280016

CERS:

Name: TEXACO #0374 (FORMER)
Address: 6409 SUNSET BLVD
City,State,Zip: HOLLYWOOD, CA 90028
Site ID: 224042
CERS ID: T0603700751
CERS Description: Leaking Underground Storage Tank Cleanup Site

Affiliation:

Affiliation Type Desc: Local Agency Caseworker
Entity Name: ELOY LUNA - LOS ANGELES, CITY OF
Entity Title: Not reported
Affiliation Address: 200 North Main Street, Suite 1780
Affiliation City: LOS ANGELES
Affiliation State: CA
Affiliation Country: Not reported
Affiliation Zip: Not reported
Affiliation Phone: Not reported

Affiliation Type Desc: Regional Board Caseworker
Entity Name: YUE RONG - LOS ANGELES RWQCB (REGION 4)
Entity Title: Not reported
Affiliation Address: 320 W. 4TH ST., SUITE 200
Affiliation City: Los Angeles
Affiliation State: CA
Affiliation Country: Not reported
Affiliation Zip: Not reported
Affiliation Phone: Not reported

Map ID
Direction
Distance
Elevation

MAP FINDINGS

Site

Database(s)

EDR ID Number
EPA ID Number

D57
ENE
< 1/8
0.081 mi.
427 ft.

TEXACO STATION #0374
6409 SUNSET BLVD
LOS ANGELES, CA
Site 14 of 18 in cluster D

RGA LUST S114700715
N/A

Relative:
Higher
Actual:
359 ft.

Relative: RGA LUST:
Higher Name: TEXACO STATION #0374
Address: 6409 SUNSET BLVD
City: LOS ANGELES
State: LOS ANGELES
1994 TEXACO STATION #0374 6409 SUNSET BLVD
Name: TEXACO STATION #0374
Address: 6409 SUNSET BLVD
City: LOS ANGELES
State: LOS ANGELES
1993 TEXACO STATION #0374 6409 SUNSET BLVD

D58
ENE
< 1/8
0.081 mi.
427 ft.

TEXACO #0374 (FORMER)
6409 SUNSET BLVD
HOLLYWOOD, CA
Site 15 of 18 in cluster D

RGA LUST S114699593
N/A

Relative:
Higher
Actual:
359 ft.

Relative: RGA LUST:
Higher Name: TEXACO #0374 (FORMER)
Address: 6409 SUNSET BLVD
City: HOLLYWOOD
State: HOLLYWOOD
2012 TEXACO #0374 (FORMER) 6409 SUNSET BLVD
Name: TEXACO #0374 (FORMER)
Address: 6409 SUNSET BLVD
City: HOLLYWOOD
State: HOLLYWOOD
2011 TEXACO #0374 (FORMER) 6409 SUNSET BLVD
Name: TEXACO #0374 (FORMER)
Address: 6409 SUNSET BLVD
City: HOLLYWOOD
State: HOLLYWOOD
2010 TEXACO #0374 (FORMER) 6409 SUNSET BLVD
Name: TEXACO #0374 (FORMER)
Address: 6409 SUNSET BLVD
City: HOLLYWOOD
State: HOLLYWOOD
2009 TEXACO #0374 (FORMER) 6409 SUNSET BLVD
Name: TEXACO #0374 (FORMER)
Address: 6409 SUNSET BLVD
City: HOLLYWOOD
State: HOLLYWOOD
2008 TEXACO #0374 (FORMER) 6409 SUNSET BLVD
Name: TEXACO #0374 (FORMER)
Address: 6409 SUNSET BLVD
City: HOLLYWOOD
State: HOLLYWOOD
2007 TEXACO #0374 (FORMER) 6409 SUNSET BLVD
Name: TEXACO #0374 (FORMER)
Address: 6409 SUNSET BLVD
City: HOLLYWOOD
State: HOLLYWOOD
2006 TEXACO #0374 (FORMER) 6409 SUNSET BLVD

Map ID
Direction
Distance
Elevation

MAP FINDINGS

Site

Database(s)

EDR ID Number
EPA ID Number

TEXACO #0374 (FORMER) (Continued)

S114699593

Name: TEXACO #0374 (FORMER)
Address: 6409 SUNSET BLVD
City: HOLLYWOOD
State: HOLLYWOOD
2005 TEXACO #0374 (FORMER) 6409 SUNSET BLVD
Name: TEXACO #0374 (FORMER)
Address: 6409 SUNSET BLVD
City: HOLLYWOOD
State: HOLLYWOOD
2003 TEXACO #0374 (FORMER) 6409 SUNSET BLVD
Name: TEXACO #0374 (FORMER)
Address: 6409 SUNSET BLVD
City: HOLLYWOOD
State: HOLLYWOOD
2002 TEXACO #0374 (FORMER) 6409 SUNSET BLVD
Name: TEXACO #0374 (FORMER)
Address: 6409 SUNSET BLVD
City: HOLLYWOOD
State: HOLLYWOOD
2001 TEXACO #0374 (FORMER) 6409 SUNSET BLVD
Name: TEXACO #0374 (FORMER)
Address: 6409 SUNSET BLVD
City: HOLLYWOOD
State: HOLLYWOOD
2000 TEXACO #0374 (FORMER) 6409 SUNSET BLVD
Name: TEXACO #0374 (FORMER)
Address: 6409 SUNSET BLVD
City: HOLLYWOOD
State: HOLLYWOOD
1998 TEXACO #0374 (FORMER) 6409 SUNSET BLVD
Name: TEXACO #0374 (FORMER)
Address: 6409 SUNSET BLVD
City: HOLLYWOOD
State: HOLLYWOOD
1997 TEXACO #0374 (FORMER) 6409 SUNSET BLVD

D59
ENE
< 1/8
0.081 mi.
427 ft.

W.W. IRWIN, INC.
6409 W SUNSET BLVD
LOS ANGELES, CA 90028

CHMIRS S100217772
HAZMAT N/A

Site 16 of 18 in cluster D

Relative:
Higher
Actual:
359 ft.

CHMIRS:
Name: Not reported
Address: 6409 W. SUNSET BL
City,State,Zip: HOLLYWOOD, CA 90028
OES Incident Number: 908109
OES notification: Not reported
OES Date: Not reported
OES Time: Not reported
Date Completed: 26-SEP-89
Property Use: 100
Agency Id Number: 19105
Agency Incident Number: 57
Time Notified: 338
Time Completed: 403
Surrounding Area: 500
Estimated Temperature: 68

Map ID
Direction
Distance
Elevation

MAP FINDINGS

Site

Database(s)

EDR ID Number
EPA ID Number

W.W. IRWIN, INC. (Continued)

S100217772

| | |
|---|----------------------------|
| Property Management: | P |
| More Than Two Substances Involved?: | N |
| Resp Agncy Personel # Of Decontaminated: | 0 |
| Responding Agency Personel # Of Injuries: | 0 |
| Responding Agency Personel # Of Fatalities: | 0 |
| Others Number Of Decontaminated: | 0 |
| Others Number Of Injuries: | 0 |
| Others Number Of Fatalities: | 0 |
| Vehicle Make/year: | Not reported |
| Vehicle License Number: | Not reported |
| Vehicle State: | Not reported |
| Vehicle Id Number: | Not reported |
| CA DOT PUC/ICC Number: | Not reported |
| Company Name: | Not reported |
| Reporting Officer Name/ID: | DAVID A RUFF #6215 FS-27-B |
| Report Date: | 26-SEP-89 |
| Facility Telephone: | 213 485-7480 |
| Waterway Involved: | Not reported |
| Waterway: | Not reported |
| Spill Site: | Not reported |
| Cleanup By: | Not reported |
| Containment: | Not reported |
| What Happened: | Not reported |
| Type: | Not reported |
| Measure: | Not reported |
| Other: | Not reported |
| Date/Time: | Not reported |
| Year: | 88-92 |
| Agency: | Not reported |
| Incident Date: | 26-SEP-89 |
| Admin Agency: | Not reported |
| Amount: | Not reported |
| Contained: | Not reported |
| Site Type: | Not reported |
| E Date: | 21-MAY-90 |
| Substance: | Not reported |
| Unknown: | Not reported |
| Substance #2: | Not reported |
| Substance #3: | Not reported |
| Evacuations: | Not reported |
| Number of Injuries: | Not reported |
| Number of Fatalities: | Not reported |
| #1 Pipeline: | Not reported |
| #2 Pipeline: | Not reported |
| #3 Pipeline: | Not reported |
| #1 Vessel >= 300 Tons: | Not reported |
| #2 Vessel >= 300 Tons: | Not reported |
| #3 Vessel >= 300 Tons: | Not reported |
| Evacs: | Not reported |
| Injuries: | Not reported |
| Fatals: | Not reported |
| Comments: | Not reported |
| Description: | Not reported |

LOS ANGELES HM:

| | |
|----------|--------------------|
| Name: | W.W. IRWIN, INC. |
| Address: | 6409 W SUNSET BLVD |

Map ID
Direction
Distance
Elevation

MAP FINDINGS

Site

Database(s)

EDR ID Number
EPA ID Number

W.W. IRWIN, INC. (Continued)

S100217772

City,State,Zip: LOS ANGELES, CA 90028
Facility ID: FA0019236
Last Run Date: 06/01/2019
Status: INACTIVE

D60
ENE
< 1/8
0.081 mi.
427 ft.

TEXACO #0374 (FORMER)
6409 SUNSET BLVD
LOS ANGELES, CA

RGA LUST S114699594
N/A

Site 17 of 18 in cluster D

Relative:
Higher

RGA LUST:

Name: TEXACO #0374 (FORMER)

Actual:
359 ft.

Address: 6409 SUNSET BLVD

City: LOS ANGELES

State: LOS ANGELES

2004 TEXACO #0374 (FORMER) 6409 SUNSET BLVD

D61
ENE
< 1/8
0.081 mi.
427 ft.

TEXACO #0374
6409 SUNSET BLVD
HOLLYWOOD, CA

RGA LUST S114699595
N/A

Site 18 of 18 in cluster D

Relative:
Higher

RGA LUST:

Name: TEXACO #0374

Actual:
359 ft.

Address: 6409 SUNSET BLVD

City: HOLLYWOOD

State: HOLLYWOOD

1996 TEXACO #0374 6409 SUNSET BLVD

C62
SSE
< 1/8
0.082 mi.
431 ft.

LAFD - FIRE STATION MUSEUM
1333 N COLE AVE
HOLLYWOOD, CA 90028

UST U004265871
N/A

Site 4 of 5 in cluster C

Relative:
Lower

UST:

Name: LAFD - FIRE STATION 27

Address: 1333 N COLE AVE

City,State,Zip: HOLLYWOOD, CA 90028

Facility ID: FA0035153

Permitting Agency: Los Angeles City Fire Department

Latitude: 34.09528

Longitude: -118.32991

Actual:
335 ft.

LOS ANGELES UST:

Name: LAFD - FIRE STATION MUSEUM

Address: 1333 N COLE AVE

City,State,Zip: HOLLYWOOD, CA 90028

Facility ID: FA0035153

Last Run Date: 06/03/2019

Status: INACTIVE

Map ID
 Direction
 Distance
 Elevation

MAP FINDINGS

Site

Database(s)

EDR ID Number
 EPA ID Number

C63 **CITY OF LA GENERAL SERVICES**
SSE **1333 N COLE AVE**
< 1/8 **HOLLYWOOD, CA 90028**
0.082 mi.
431 ft. **Site 5 of 5 in cluster C**

HAZNET **S113124701**
HAZMAT **N/A**
HWTS

Relative:
Lower

Actual:
335 ft.

| | |
|---|---|
| <p>HAZNET: Name: Address: Address 2: City, State, Zip: Contact: Telephone: Mailing Name: Mailing Address:</p> <p>Year: Gepaid: TSD EPA ID: CA Waste Code: Disposal Method: Tons:</p> <p>Year: Gepaid: TSD EPA ID: CA Waste Code: Disposal Method: Tons:</p> <p>Year: Gepaid: TSD EPA ID: CA Waste Code: Disposal Method: Tons:</p> <p>Year: Gepaid: TSD EPA ID: CA Waste Code: Disposal Method: Tons:</p> <p>Year: Gepaid: TSD EPA ID: CA Waste Code: Disposal Method: Tons:</p> <p>Year: Gepaid: TSD EPA ID: CA Waste Code: Disposal Method: Tons:</p> <p>Year: Gepaid: TSD EPA ID: CA Waste Code: Disposal Method: Tons:</p> | <p>CITY OF LA GENERAL SERVICES 1333 N COLE AVE Not reported HOLLYWOOD, CA 900120000 EMMANUEL AMESI 2139783798 Not reported 111 E FIRST ST RM 600</p> <p>2018 CAL000265835 CAD008252405 331 - Off-specification, aged or surplus organics H061 - Fuel Blending Prior To Energy Recovery At Another Site 0.07500</p> <p>2009 CAL000265835 CAT080013352 241 - Tank bottom waste H039 - Other Recovery Of Reclamation For Reuse Including Acid Regeneration, Organics Recovery Ect 0.417</p> <p>2005 CAL000265835 HFHQ36 0200 221 - Waste oil and mixed oil H01 - Transfer Station 0.2</p> <p>2005 CAL000265835 HFHQ36 0200 181 - Other inorganic solid waste H01 - Transfer Station 0.045</p> <p>2005 CAL000265835 CAT080013352 221 - Waste oil and mixed oil R01 - Recycler 0.133</p> <p>2004 CAL000265835 CAT080013352 221 - Waste oil and mixed oil T03 - Treatment, Incineration 0.057</p> |
|---|---|

Map ID
Direction
Distance
Elevation

MAP FINDINGS

Site

Database(s)

EDR ID Number
EPA ID Number

CITY OF LA GENERAL SERVICES (Continued)

S113124701

Year: 2003
Gepaid: CAL000265835
TSD EPA ID: CAT080013352
CA Waste Code: 221 - Waste oil and mixed oil
Disposal Method: R01 - Recycler
Tons: 0.057

Additional Info:

Year: 2004
Gen EPA ID: CAL000265835

Shipment Date: 20040928
Creation Date: 1/18/2005 8:28:23
Receipt Date: 20041004
Manifest ID: 24035708
Trans EPA ID: CAT080016116
Trans Name: NIETO AND SONS TRUCKING INC
Trans 2 EPA ID: Not reported
Trans 2 Name: Not reported
TSD EPA ID: CAT080013352
Trans Name: DEMENNO KERDOON
TSD Alt EPA ID: CAT080013352
TSD Alt Name: Not reported
Waste Code Description: 221 - Waste oil and mixed oil
RCRA Code: Not reported
Meth Code: T03 - Treatment, Incineration
Quantity Tons: 0.057
Waste Quantity: 15
Quantity Unit: G
Additional Code 1: Not reported
Additional Code 2: Not reported
Additional Code 3: Not reported
Additional Code 4: Not reported
Additional Code 5: Not reported

Additional Info:

Year: 2003
Gen EPA ID: CAL000265835

Shipment Date: 20030512
Creation Date: 7/20/2004 10:01:52
Receipt Date: 20030521
Manifest ID: 21864226
Trans EPA ID: CAT080016116
Trans Name: Not reported
Trans 2 EPA ID: Not reported
Trans 2 Name: Not reported
TSD EPA ID: CAT080013352
Trans Name: Not reported
TSD Alt EPA ID: CAT080013352
TSD Alt Name: Not reported
Waste Code Description: 221 - Waste oil and mixed oil
RCRA Code: Not reported
Meth Code: R01 - Recycler
Quantity Tons: 0.057

Map ID
Direction
Distance
Elevation

MAP FINDINGS

Site

Database(s)

EDR ID Number
EPA ID Number

CITY OF LA GENERAL SERVICES (Continued)

S113124701

Waste Quantity: 15
Quantity Unit: G
Additional Code 1: Not reported
Additional Code 2: Not reported
Additional Code 3: Not reported
Additional Code 4: Not reported
Additional Code 5: Not reported

Additional Info:

Year: 2009
Gen EPA ID: CAL000265835

Shipment Date: 20090717
Creation Date: 8/28/2009 18:30:09
Receipt Date: 20090724
Manifest ID: 004202614JJK
Trans EPA ID: CAR000189431
Trans Name: ADAMS SERVICES INC
Trans 2 EPA ID: Not reported
Trans 2 Name: Not reported
TSDf EPA ID: CAT080013352
Trans Name: DEMENNO/KERDOON
TSDf Alt EPA ID: Not reported
TSDf Alt Name: Not reported
Waste Code Description: 241 - Tank bottom waste 251 Still bottoms with halogenated organics
RCRA Code: Not reported
Meth Code: H039 - Other Recovery Of Reclamation For Reuse Including Acid Regeneration, Organics Recovery Ect
Quantity Tons: 0.417
Waste Quantity: 100
Quantity Unit: G
Additional Code 1: Not reported
Additional Code 2: Not reported
Additional Code 3: Not reported
Additional Code 4: Not reported
Additional Code 5: Not reported

Additional Info:

Year: 2005
Gen EPA ID: CAL000265835

Shipment Date: 20050225
Creation Date: 6/1/2005 18:31:04
Receipt Date: 20050307
Manifest ID: 24386032
Trans EPA ID: CAT080016116
Trans Name: NIETO AND SONS TRUCKING INC
Trans 2 EPA ID: Not reported
Trans 2 Name: Not reported
TSDf EPA ID: CAT080013352
Trans Name: DEMENNO KERDOON
TSDf Alt EPA ID: CAT080013352
TSDf Alt Name: Not reported
Waste Code Description: 221 - Waste oil and mixed oil
RCRA Code: EXEM
Meth Code: R01 - Recycler

Map ID
Direction
Distance
Elevation

MAP FINDINGS

Site

Database(s)

EDR ID Number
EPA ID Number

CITY OF LA GENERAL SERVICES (Continued)

S113124701

Quantity Tons: 0.133
Waste Quantity: 35
Quantity Unit: G
Additional Code 1: Not reported
Additional Code 2: Not reported
Additional Code 3: Not reported
Additional Code 4: Not reported
Additional Code 5: Not reported

Shipment Date: 20050215
Creation Date: 5/29/2005 18:31:56
Receipt Date: 20050216
Manifest ID: 24164999
Trans EPA ID: MAD039322250
Trans Name: CLEAN HARBORS ENV SERVICES INC
Trans 2 EPA ID: Not reported
Trans 2 Name: Not reported
TSDf EPA ID: CAD050806850
Trans Name: CLEAN HARBORS LOS ANGELES LLC
TSDf Alt EPA ID: HFHQ36 0200
TSDf Alt Name: Not reported
Waste Code Description: 181 - Other inorganic solid waste Organics
RCRA Code: NONE
Meth Code: H01 - Transfer Station
Quantity Tons: 0.045
Waste Quantity: 90
Quantity Unit: P
Additional Code 1: Not reported
Additional Code 2: Not reported
Additional Code 3: Not reported
Additional Code 4: Not reported
Additional Code 5: Not reported

Shipment Date: 20050215
Creation Date: 5/29/2005 18:31:56
Receipt Date: 20050216
Manifest ID: 24164999
Trans EPA ID: MAD039322250
Trans Name: CLEAN HARBORS ENV SERVICES INC
Trans 2 EPA ID: Not reported
Trans 2 Name: Not reported
TSDf EPA ID: CAD050806850
Trans Name: CLEAN HARBORS LOS ANGELES LLC
TSDf Alt EPA ID: HFHQ36 0200
TSDf Alt Name: Not reported
Waste Code Description: 221 - Waste oil and mixed oil
RCRA Code: NONE
Meth Code: H01 - Transfer Station
Quantity Tons: 0.2
Waste Quantity: 400
Quantity Unit: P
Additional Code 1: Not reported
Additional Code 2: Not reported
Additional Code 3: Not reported
Additional Code 4: Not reported
Additional Code 5: Not reported

Map ID
Direction
Distance
Elevation

MAP FINDINGS

Site

Database(s)

EDR ID Number
EPA ID Number

CITY OF LA GENERAL SERVICES (Continued)

S113124701

LOS ANGELES HM:

Name: LAFD - FIRE STATION MUSEUM
Address: 1333 N COLE AVE
City,State,Zip: HOLLYWOOD, CA 90028
Facility ID: FA0035153
Last Run Date: 06/01/2019
Status: INACTIVE

HWTS:

Name: CITY OF LA GENERAL SERVICES
Address: 1333 N COLE AVE
Address 2: Not reported
City,State,Zip: HOLLYWOOD, CA 90028
EPA ID: CAL000265835
Inactive Date: Not reported
Create Date: 02/04/2003
Last Act Date: 08/23/2019
Mailing Name: Not reported
Mailing Address: 111 E FIRST ST RM 600
Mailing Address 2: Not reported
Mailing City,State,Zip: LOS ANGELES, CA 900120000
Owner Name: CITY OF LA DEPT OF GENERAL SVS
Owner Address: 111 E 1ST ST RM 600
Owner Address 2: Not reported
Owner City,State,Zip: LOS ANGELES, CA 900123678
Contact Name: EMMANUEL AMESI
Contact Address: 111 E FIRST STREET, ROOM 600
Contact Address 2: Not reported
City,State,Zip: LOS ANGELES, CA 90012

NAICS:

EPA ID: CAL000265835
Create Date: 2004-10-26 14:19:11
NAICS Code: 92119
NAICS Description: Other General Government Support
Issued EPA ID Date: 2003-02-04 10:14:22
Inactive Date: Not reported
Facility Name: CITY OF LA GENERAL SERVICES
Facility Address: 1333 N COLE AVE
Facility Address 2: Not reported
Facility City: HOLLYWOOD
Facility County: 19
Facility State: CA
Facility Zip: 90028

H64
NNE
< 1/8
0.083 mi.
439 ft.

COPY MASTER
1553 N CALAENGA BLVD
HOLLYWOOD, CA 90028

RCRA-SQG 1000440226
FINDS CAD982475980
ECHO

Site 4 of 9 in cluster H

Relative:
Higher

RCRA-SQG:
Date form received by agency: 1996-09-01 00:00:00

Actual:
363 ft.

Facility name: COPY MASTER
Facility address: 1553 N CALAENGA BLVD
HOLLYWOOD, CA 90028

Map ID
Direction
Distance
Elevation

MAP FINDINGS

Site

Database(s)

EDR ID Number
EPA ID Number

COPY MASTER (Continued)

1000440226

EPA ID: CAD982475980
Mailing address: N CALAENGA BLVD
HOLLYWOOD, CA 90028
Contact: Not reported
Contact address: Not reported
Not reported
Contact country: US
Contact telephone: Not reported
Contact email: Not reported
EPA Region: 09
Classification: Small Small Quantity Generator
Description: Handler: generates more than 100 and less than 1000 kg of hazardous waste during any calendar month and accumulates less than 6000 kg of hazardous waste at any time; or generates 100 kg or less of hazardous waste during any calendar month, and accumulates more than 1000 kg of hazardous waste at any time

Owner/Operator Summary:

Owner/operator name: COPYMASTER CORP
Owner/operator address: NOT REQUIRED
NOT REQUIRED, ME 99999
Owner/operator country: Not reported
Owner/operator telephone: 415-555-1212
Owner/operator email: Not reported
Owner/operator fax: Not reported
Owner/operator extension: Not reported
Legal status: Private
Owner/Operator Type: Owner
Owner/Op start date: Not reported
Owner/Op end date: Not reported

Owner/operator name: NOT REQUIRED
Owner/operator address: NOT REQUIRED
NOT REQUIRED, ME 99999
Owner/operator country: Not reported
Owner/operator telephone: 415-555-1212
Owner/operator email: Not reported
Owner/operator fax: Not reported
Owner/operator extension: Not reported
Legal status: Private
Owner/Operator Type: Operator
Owner/Op start date: Not reported
Owner/Op end date: Not reported

Handler Activities Summary:

U.S. importer of hazardous waste: No
Mixed waste (haz. and radioactive): No
Recycler of hazardous waste: No
Transporter of hazardous waste: No
Treater, storer or disposer of HW: No
Underground injection activity: No
On-site burner exemption: No
Furnace exemption: No
Used oil fuel burner: No
Used oil processor: No
User oil refiner: No

Map ID
 Direction
 Distance
 Elevation

MAP FINDINGS

Site

Database(s)

EDR ID Number
 EPA ID Number

COPY MASTER (Continued)

1000440226

Used oil fuel marketer to burner: No
 Used oil Specification marketer: No
 Used oil transfer facility: No
 Used oil transporter: No

Violation Status: No violations found

FINDS:

Registry ID: 110002822759

Click Here:

Environmental Interest/Information System:

RCRAInfo is a national information system that supports the Resource Conservation and Recovery Act (RCRA) program through the tracking of events and activities related to facilities that generate, transport, and treat, store, or dispose of hazardous waste. RCRAInfo allows RCRA program staff to track the notification, permit, compliance, and corrective action activities required under RCRA.

[Click this hyperlink](#) while viewing on your computer to access additional FINDS: detail in the EDR Site Report.

ECHO:

Envid: 1000440226
 Registry ID: 110002822759
 DFR URL: <http://echo.epa.gov/detailed-facility-report?fid=110002822759>
 Name: COPY MASTER
 Address: 1553 N CALAENGA BLVD
 City,State,Zip: HOLLYWOOD, CA 90028

H65
NNE
 < 1/8
 0.084 mi.
 441 ft.

UNION HAND LAUNDRY
1529 CAHUENGA BLVD
LOS ANGELES, CA
 Site 5 of 9 in cluster H

EDR Hist Cleaner **1009189659**
 N/A

Relative:
Higher

EDR Hist Cleaner

Actual:
 364 ft.

| | | |
|-------|--------------------|--------------------|
| Year: | Name: | Type: |
| 1924 | NAKASHIMA HARRY | LAUNDRIES ORIENTAL |
| 1929 | UNION HAND LAUNDRY | LAUNDRIES HAND |
| 1933 | UNION HAND LAUNDRY | LAUNDRIES HAND |
| 1937 | UNION HAND LAUNDRY | LAUNDRIES HAND |
| 1942 | UNION HAND LAUNDRY | LAUNDRIES HAND |

I66
ESE
 < 1/8
 0.085 mi.
 449 ft.

JONES HARSH
1451 IVAR AVE
LOS ANGELES, CA
 Site 1 of 3 in cluster I

EDR Hist Auto **1009081269**
 N/A

Relative:
Lower

EDR Hist Auto

Actual:
 347 ft.

| | | |
|-------|--------------|----------------------|
| Year: | Name: | Type: |
| 1933 | JONES HARSH | AUTOMOBILE REPAIRING |
| 1937 | WARD H F INC | AUTOMOBILE REPAIRING |

Map ID
Direction
Distance
Elevation

MAP FINDINGS

Site

Database(s)

EDR ID Number
EPA ID Number

J67
SSE
< 1/8
0.086 mi.
452 ft.

FIRE STATION #27
1355 CAHUENGA BLVD., N.
LOS ANGELES, CA

Site 1 of 16 in cluster J

RGA LUST **S114620148**
N/A

Relative:
Lower

RGALUST:

Actual:
336 ft.

Name: FIRE STATION #27
Address: 1355 CAHUENGA BLVD., N.
City: LOS ANGELES
State: LOS ANGELES
1993 FIRE STATION #27 1355 CAHUENGA BLVD., N.

J68
SSE
< 1/8
0.086 mi.
452 ft.

LA FIRE STATION 27
1335 N CAHUENGA BLVD
LOS ANGELES, CA 90012

Site 2 of 16 in cluster J

RCRA-SQG **1000229442**
CAD981962525

Relative:
Lower

RCRA-SQG:

Actual:
336 ft.

Date form received by agency: 1987-03-09 00:00:00.0
Facility name: LA FIRE STATION 27
Facility address: 1335 N CAHUENGA BLVD
LOS ANGELES, CA 90012
EPA ID: CAD981962525
Mailing address: 200 N MAIN RM EIGHTH HUNDRED C
LOS ANGELES, CA 90012
Contact: ENVIRONMENTAL MANAGER
Contact address: 1335 N CAHUENGA BLVD
LOS ANGELES, CA 90012
Contact country: US
Contact telephone: 213-485-7527
Contact email: Not reported
EPA Region: 09
Classification: Small Small Quantity Generator
Description: Handler: generates more than 100 and less than 1000 kg of hazardous waste during any calendar month and accumulates less than 6000 kg of hazardous waste at any time; or generates 100 kg or less of hazardous waste during any calendar month, and accumulates more than 1000 kg of hazardous waste at any time

Owner/Operator Summary:

Owner/operator name: NOT REQUIRED
Owner/operator address: NOT REQUIRED
NOT REQUIRED, ME 99999
Owner/operator country: Not reported
Owner/operator telephone: 415-555-1212
Owner/operator email: Not reported
Owner/operator fax: Not reported
Owner/operator extension: Not reported
Legal status: Municipal
Owner/Operator Type: Operator
Owner/Op start date: Not reported
Owner/Op end date: Not reported
Owner/operator name: CITY OF LA
Owner/operator address: NOT REQUIRED
NOT REQUIRED, ME 99999
Owner/operator country: Not reported

Map ID
 Direction
 Distance
 Elevation

MAP FINDINGS

Site

Database(s)

EDR ID Number
 EPA ID Number

LA FIRE STATION 27 (Continued)

1000229442

Owner/operator telephone: 415-555-1212
 Owner/operator email: Not reported
 Owner/operator fax: Not reported
 Owner/operator extension: Not reported
 Legal status: Municipal
 Owner/Operator Type: Owner
 Owner/Op start date: Not reported
 Owner/Op end date: Not reported

Handler Activities Summary:

U.S. importer of hazardous waste: No
 Mixed waste (haz. and radioactive): No
 Recycler of hazardous waste: No
 Transporter of hazardous waste: No
 Treater, storer or disposer of HW: No
 Underground injection activity: No
 On-site burner exemption: No
 Furnace exemption: No
 Used oil fuel burner: No
 Used oil processor: No
 User oil refiner: No
 Used oil fuel marketer to burner: No
 Used oil Specification marketer: No
 Used oil transfer facility: No
 Used oil transporter: No

Violation Status: No violations found

J69
SSE
 < 1/8
 0.086 mi.
 452 ft.
 Relative:
 Lower
 Actual:
 336 ft.

FIRE STATION #27
1355 CAHUENGA BLVD N
LOS ANGELES, CA 90012

Site 3 of 16 in cluster J

LUST S101582937
SWEEPS UST N/A
CA FID UST
Cortese
HIST CORTESE
HAZMAT
CERS

LUST REG 4:
 Region: 4
 Regional Board: 04
 County: Los Angeles
 Facility Id: 900120098
 Status: Case Closed
 Substance: Gasoline
 Substance Quantity: Not reported
 Local Case No: Not reported
 Case Type: Groundwater
 Abatement Method Used at the Site: Not reported
 Global ID: T0603700508
 W Global ID: Not reported
 Staff: UNK
 Local Agency: 19050
 Cross Street: Not reported
 Enforcement Type: Not reported
 Date Leak Discovered: Not reported
 Date Leak First Reported: 8/25/1988
 Date Leak Record Entered: Not reported
 Date Confirmation Began: Not reported
 Date Leak Stopped: Not reported

Map ID
Direction
Distance
Elevation

MAP FINDINGS

Site

Database(s)

EDR ID Number
EPA ID Number

FIRE STATION #27 (Continued)

S101582937

Date Case Last Changed on Database: 7/25/1997
Date the Case was Closed: 6/13/1997
How Leak Discovered: Not reported
How Leak Stopped: Not reported
Cause of Leak: UNK
Leak Source: UNK
Operator: Not reported
Water System: Not reported
Well Name: Not reported
Approx. Dist To Production Well (ft): 11578.996127541595838756321511
Source of Cleanup Funding: UNK
Preliminary Site Assessment Workplan Submitted: Not reported
Preliminary Site Assessment Began: Not reported
Pollution Characterization Began: 2/9/1989
Remediation Plan Submitted: Not reported
Remedial Action Underway: Not reported
Post Remedial Action Monitoring Began: 1/7/1997
Enforcement Action Date: Not reported
Historical Max MTBE Date: Not reported
Hist Max MTBE Conc in Groundwater: Not reported
Hist Max MTBE Conc in Soil: Not reported
Significant Interim Remedial Action Taken: Not reported
GW Qualifier: Not reported
Soil Qualifier: Not reported
Organization: Not reported
Owner Contact: Not reported
Responsible Party: CITY OF LOS ANGELES, DPW
RP Address: 650 S. SPRING ST., SUITE 200, LOS ANGELES CA 90014-1911
Program: LUST
Lat/Long: 34.0954743 / -1
Local Agency Staff: PEJ
Beneficial Use: Not reported
Priority: Not reported
Cleanup Fund Id: Not reported
Suspended: Not reported
Assigned Name: Not reported
Summary: 5/1/97 - G.W. MONITORING REPORT RECEIVED
CONTAMINANTS INCLUDE BENZENE AND DERIVATIVES. TPH MAXIMUM 3400 PPM

LUST:

Name: FIRE STATION #27
Address: 1355 CAHUENGA BLVD N
City,State,Zip: LOS ANGELES, CA 90012
Lead Agency: LOS ANGELES RWQCB (REGION 4)
Case Type: LUST Cleanup Site
Geo Track: http://geotracker.waterboards.ca.gov/profile_report.asp?global_id=T0603700508
Global Id: T0603700508
Latitude: 34.0954743
Longitude: -118.3291961
Status: Completed - Case Closed
Status Date: 06/13/1997
Case Worker: YR
RB Case Number: 900120098
Local Agency: LOS ANGELES, CITY OF
File Location: Not reported
Local Case Number: Not reported
Potential Media Affect: Aquifer used for drinking water supply

Map ID
Direction
Distance
Elevation

MAP FINDINGS

Site

Database(s)

EDR ID Number
EPA ID Number

FIRE STATION #27 (Continued)

S101582937

Potential Contaminants of Concern: Gasoline
Site History: Not reported

LUST:

Global Id: T0603700508
Contact Type: Local Agency Caseworker
Contact Name: ELOY LUNA
Organization Name: LOS ANGELES, CITY OF
Address: 200 North Main Street, Suite 1780
City: LOS ANGELES
Email: eloy.luna@lacity.org
Phone Number: Not reported

Global Id: T0603700508
Contact Type: Regional Board Caseworker
Contact Name: YUE RONG
Organization Name: LOS ANGELES RWQCB (REGION 4)
Address: 320 W. 4TH ST., SUITE 200
City: Los Angeles
Email: yrong@waterboards.ca.gov
Phone Number: Not reported

LUST:

Global Id: T0603700508
Action Type: Other
Date: 08/25/1988
Action: Leak Reported

LUST:

Global Id: T0603700508
Status: Open - Case Begin Date
Status Date: 08/25/1988

Global Id: T0603700508
Status: Open - Site Assessment
Status Date: 02/09/1989

Global Id: T0603700508
Status: Open - Verification Monitoring
Status Date: 01/07/1997

Global Id: T0603700508
Status: Completed - Case Closed
Status Date: 06/13/1997

SWEEPS UST:

Name: FIRE STATION #27
Address: 1355 N CAHUENGA BLVD
City: LOS ANGELES
Status: Not reported
Comp Number: 6179
Number: Not reported
Board Of Equalization: Not reported
Referral Date: Not reported
Action Date: Not reported

Map ID
Direction
Distance
Elevation

MAP FINDINGS

Site

Database(s)

EDR ID Number
EPA ID Number

FIRE STATION #27 (Continued)

S101582937

Created Date: Not reported
Owner Tank Id: Not reported
SWRCB Tank Id: Not reported
Tank Status: Not reported
Capacity: Not reported
Active Date: Not reported
Tank Use: Not reported
STG: Not reported
Content: Not reported
Number Of Tanks: 0

CA FID UST:

Facility ID: 19001909
Regulated By: UTNKI
Regulated ID: Not reported
Cortese Code: Not reported
SIC Code: Not reported
Facility Phone: 2134855846
Mail To: Not reported
Mailing Address: 200 N MAIN ST
Mailing Address 2: Not reported
Mailing City,St,Zip: LOS ANGELES 900280000
Contact: Not reported
Contact Phone: Not reported
DUNs Number: Not reported
NPDES Number: Not reported
EPA ID: Not reported
Comments: Not reported
Status: Inactive

CORTESE:

Name: FIRE STATION #27
Address: 1355 CAHUENGA BLVD N
City,State,Zip: LOS ANGELES, CA 90012
Region: CORTESE
Envirostor Id: Not reported
Global ID: T0603700508
Site/Facility Type: LUST CLEANUP SITE
Cleanup Status: COMPLETED - CASE CLOSED
Status Date: Not reported
Site Code: Not reported
Latitude: Not reported
Longitude: Not reported
Owner: Not reported
Enf Type: Not reported
Swat R: Not reported
Flag: active
Order No: Not reported
Waste Discharge System No: Not reported
Effective Date: Not reported
Region 2: Not reported
WID Id: Not reported
Solid Waste Id No: Not reported
Waste Management Uit Name: Not reported
File Name: Active Open

Map ID
Direction
Distance
Elevation

MAP FINDINGS

Site

Database(s)

EDR ID Number
EPA ID Number

FIRE STATION #27 (Continued)

S101582937

HIST CORTESE:

edr_fname: FIRE STATION #27
edr_fadd1: 1355 CAHUENGA
City,State,Zip: LOS ANGELES, CA 90012
Region: CORTESE
Facility County Code: 19
Reg By: LTNKA
Reg Id: 900120098

LOS ANGELES HM:

Name: LAFD - FIRE STATION
Address: 1355 N CAHUENGA BLVD
City,State,Zip: LOS ANGELES, CA 90028
Facility ID: FA0003828
Last Run Date: 06/01/2019
Status: INACTIVE

CERS:

Name: FIRE STATION #27
Address: 1355 CAHUENGA BLVD N
City,State,Zip: LOS ANGELES, CA 90012
Site ID: 197432
CERS ID: T0603700508
CERS Description: Leaking Underground Storage Tank Cleanup Site

Affiliation:

Affiliation Type Desc: Local Agency Caseworker
Entity Name: ELOY LUNA - LOS ANGELES, CITY OF
Entity Title: Not reported
Affiliation Address: 200 North Main Street, Suite 1780
Affiliation City: LOS ANGELES
Affiliation State: CA
Affiliation Country: Not reported
Affiliation Zip: Not reported
Affiliation Phone: Not reported

Affiliation Type Desc: Regional Board Caseworker
Entity Name: YUE RONG - LOS ANGELES RWQCB (REGION 4)
Entity Title: Not reported
Affiliation Address: 320 W. 4TH ST., SUITE 200
Affiliation City: Los Angeles
Affiliation State: CA
Affiliation Country: Not reported
Affiliation Zip: Not reported
Affiliation Phone: Not reported

Map ID
 Direction
 Distance
 Elevation

MAP FINDINGS

Site

Database(s)

EDR ID Number
 EPA ID Number

J70 **LAFD - FIRE STATION**
SSE **1355 N CAHUENGA BLVD**
< 1/8 **LOS ANGELES, CA 90028**
0.086 mi.
452 ft. **Site 4 of 16 in cluster J**

UST **U004305740**
N/A

Relative: LOS ANGELES UST:
Lower Name: LAFD - FIRE STATION
 Address: 1355 N CAHUENGA BLVD
Actual: City,State,Zip: LOS ANGELES, CA 90028
336 ft. Facility ID: FA0003828
 Last Run Date: 06/03/2019
 Status: INACTIVE

J71 **FIRE STATION #27**
SSE **1355 CAHUENGA BLVD N**
< 1/8 **LOS ANGELES, CA**
0.086 mi.
452 ft. **Site 5 of 16 in cluster J**

RGA LUST **S114620146**
N/A

Relative: RGA LUST:
Lower Name: FIRE STATION #27
Actual: Address: 1355 CAHUENGA BLVD N
336 ft. City: LOS ANGELES
 State: LOS ANGELES
 2012 FIRE STATION #27 1355 CAHUENGA BLVD N
 Name: FIRE STATION #27
 Address: 1355 CAHUENGA BLVD N
 City: LOS ANGELES
 State: LOS ANGELES
 2011 FIRE STATION #27 1355 CAHUENGA BLVD N
 Name: FIRE STATION #27
 Address: 1355 CAHUENGA BLVD N
 City: LOS ANGELES
 State: LOS ANGELES
 2010 FIRE STATION #27 1355 CAHUENGA BLVD N
 Name: FIRE STATION #27
 Address: 1355 CAHUENGA BLVD N
 City: LOS ANGELES
 State: LOS ANGELES
 2009 FIRE STATION #27 1355 CAHUENGA BLVD N
 Name: FIRE STATION #27
 Address: 1355 CAHUENGA BLVD N
 City: LOS ANGELES
 State: LOS ANGELES
 2008 FIRE STATION #27 1355 CAHUENGA BLVD N
 Name: FIRE STATION #27
 Address: 1355 CAHUENGA BLVD N
 City: LOS ANGELES
 State: LOS ANGELES
 2007 FIRE STATION #27 1355 CAHUENGA BLVD N
 Name: FIRE STATION #27
 Address: 1355 CAHUENGA BLVD N
 City: LOS ANGELES
 State: LOS ANGELES
 2006 FIRE STATION #27 1355 CAHUENGA BLVD N
 Name: FIRE STATION #27
 Address: 1355 CAHUENGA BLVD N
 City: LOS ANGELES
 State: LOS ANGELES

Map ID
 Direction
 Distance
 Elevation

MAP FINDINGS

Site

Database(s)

EDR ID Number
 EPA ID Number

FIRE STATION #27 (Continued)

S114620146

| | | |
|----------|-----------------------|----------------------|
| Name: | 2005 FIRE STATION #27 | 1355 CAHUENGA BLVD N |
| Address: | FIRE STATION #27 | |
| City: | 1355 CAHUENGA BLVD N | |
| State: | LOS ANGELES | |
| Name: | 2004 FIRE STATION #27 | 1355 CAHUENGA BLVD N |
| Address: | FIRE STATION #27 | |
| City: | 1355 CAHUENGA BLVD N | |
| State: | LOS ANGELES | |
| Name: | 2003 FIRE STATION #27 | 1355 CAHUENGA BLVD N |
| Address: | FIRE STATION #27 | |
| City: | 1355 CAHUENGA BLVD N | |
| State: | LOS ANGELES | |
| Name: | 2002 FIRE STATION #27 | 1355 CAHUENGA BLVD N |
| Address: | FIRE STATION #27 | |
| City: | 1355 CAHUENGA BLVD N | |
| State: | LOS ANGELES | |
| Name: | 2001 FIRE STATION #27 | 1355 CAHUENGA BLVD N |
| Address: | FIRE STATION #27 | |
| City: | 1355 CAHUENGA BLVD N | |
| State: | LOS ANGELES | |
| Name: | 2000 FIRE STATION #27 | 1355 CAHUENGA BLVD N |
| Address: | FIRE STATION #27 | |
| City: | 1355 CAHUENGA BLVD N | |
| State: | LOS ANGELES | |
| Name: | 1998 FIRE STATION #27 | 1355 CAHUENGA BLVD N |
| Address: | FIRE STATION #27 | |
| City: | 1355 CAHUENGA BLVD N | |
| State: | LOS ANGELES | |
| Name: | 1997 FIRE STATION #27 | 1355 CAHUENGA BLVD N |
| Address: | FIRE STATION #27 | |
| City: | 1355 CAHUENGA BLVD N | |
| State: | LOS ANGELES | |
| Name: | 1995 FIRE STATION #27 | 1355 CAHUENGA BLVD N |
| Address: | FIRE STATION #27 | |
| City: | 1355 CAHUENGA BLVD N | |
| State: | LOS ANGELES | |
| Name: | 1994 FIRE STATION #27 | 1355 CAHUENGA BLVD N |

F72
 North
 < 1/8
 0.089 mi.
 470 ft.

LAPD - CITY OF LA HOLLYWOOD
1538 N WILCOX ST
HOLLYWOOD, CA 90028
 Site 4 of 8 in cluster F

HAZMAT S123551924
 N/A

Relative:
 Higher
Actual:
 365 ft.

LOS ANGELES HM:
 Name: LAPD - CITY OF LA HOLLYWOOD
 Address: 1538 N WILCOX ST
 City,State,Zip: HOLLYWOOD, CA 90028
 Facility ID: FA0036509

Map ID
 Direction
 Distance
 Elevation

MAP FINDINGS

Site

Database(s)

EDR ID Number
 EPA ID Number

LAPD - CITY OF LA HOLLYWOOD (Continued)

S123551924

Last Run Date: 06/01/2019
 Status: INACTIVE

F73
 North
 < 1/8
 0.089 mi.
 470 ft.

LAPD - CITY OF LA HOLLYWOOD
1538 N WILCOX ST
HOLLYWOOD, CA 90028
 Site 5 of 8 in cluster F

UST U004307894
N/A

Relative:
Higher
 Actual:
365 ft.

LOS ANGELES UST:
 Name: LAPD - CITY OF LA HOLLYWOOD
 Address: 1538 N WILCOX ST
 City,State,Zip: HOLLYWOOD, CA 90028
 Facility ID: FA0036509
 Last Run Date: 06/03/2019
 Status: INACTIVE

G74
 South
 < 1/8
 0.090 mi.
 474 ft.

1338 N WILCOX AVE
LOS ANGELES, CA
 Site 5 of 5 in cluster G

UST U004299629
N/A

Relative:
Lower
 Actual:
332 ft.

LOS ANGELES UST:
 Name: Not reported
 Address: 1338 N WILCOX AVE
 City,State,Zip: LOS ANGELES, CA
 Facility ID: Not reported
 Last Run Date: 01/01/1900
 Status: HISTORICAL

I75
 East
 < 1/8
 0.093 mi.
 489 ft.

WARD J C
1458 IVAR AVE
LOS ANGELES, CA
 Site 2 of 3 in cluster I

EDR Hist Auto 1009084268
N/A

Relative:
Lower
 Actual:
348 ft.

EDR Hist Auto
 Year: Name: Type:
 1942 WARD J C AUTOMOBILE REPAIRING

H76
 NE
 < 1/8
 0.093 mi.
 491 ft.

HOLLYWOOD LAUNDRY
1520 CAHUENGA BLVD
LOS ANGELES, CA
 Site 6 of 9 in cluster H

EDR Hist Cleaner 1009187406
N/A

Relative:
Higher
 Actual:
363 ft.

EDR Hist Cleaner
 Year: Name: Type:
 1924 HOLLYWOOD LAUNDRY SERVICE INC LAUNDRIES
 1942 HOLLYWOOD LAUNDRY LAUNDRIES STEAM

MAP FINDINGS

Map ID
Direction
Distance
Elevation

Site

Database(s)

EDR ID Number
EPA ID Number

J77 **LOS ANGELES FIRE STATION 27**
SSE **1327 COLE AVE**
< 1/8 **LOS ANGELES, CA 90028**
0.096 mi.
509 ft. **Site 6 of 16 in cluster J**

UST **U003781155**
N/A

Relative: **UST:**
Lower Name: LOS ANGELES FIRE STATION 27
 Address: 1327 COLE AVE
Actual: City,State,Zip: LOS ANGELES, CA 90028
332 ft. Facility ID: 24798
 Permitting Agency: LOS ANGELES, CITY OF
 Latitude: 34.0969904
 Longitude: -118.3285929

J78 **LAFD - FIRE STATION 27**
SSE **1327 N COLE AVE**
< 1/8 **LOS ANGELES, CA 90028**
0.096 mi.
509 ft. **Site 7 of 16 in cluster J**

UST **U004264301**
N/A

Relative: **UST:**
Lower Name: LAFD - FIRE STATION 27
 Address: 1327 N COLE AVE
Actual: City,State,Zip: LOS ANGELES, CA 90028
332 ft. Facility ID: FA0024417
 Permitting Agency: Los Angeles City Fire Department
 Latitude: 34.09505
 Longitude: -118.32993

LOS ANGELES UST:
 Name: LAFD - FIRE STATION 27
 Address: 1327 N COLE AVE
 City,State,Zip: LOS ANGELES, CA 90028
 Facility ID: FA0024417
 Last Run Date: 06/01/2019
 Status: ACTIVE

J79 **LA CITY FIRE DEPT 27**
SSE **1327 N COLE AVE**
< 1/8 **LOS ANGELES, CA 90028**
0.096 mi.
509 ft. **Site 8 of 16 in cluster J**

RCRA-SQG **1000886383**
FINDS **CA0000233726**
ECHO

Relative: **RCRA-SQG:**
Lower Date form received by agency: 1994-04-18 00:00:00.0
 Facility name: LA CITY FIRE DEPT 27
Actual: Facility address: 1327 N COLE AVE
332 ft. LOS ANGELES, CA 90028
 EPA ID: CA0000233726
 Mailing address: N COLE AVE
 LOS ANGELES, CA 90028
 Contact: ANDRES VALENCIA
 Contact address: 1327 N COLE AVE
 LOS ANGELES, CA 90028
 Contact country: US
 Contact telephone: 213-957-6427
 Contact email: Not reported

Map ID
Direction
Distance
Elevation

MAP FINDINGS

Site

Database(s)

EDR ID Number
EPA ID Number

LA CITY FIRE DEPT 27 (Continued)

1000886383

EPA Region: 09
Classification: Small Small Quantity Generator
Description: Handler: generates more than 100 and less than 1000 kg of hazardous waste during any calendar month and accumulates less than 6000 kg of hazardous waste at any time; or generates 100 kg or less of hazardous waste during any calendar month, and accumulates more than 1000 kg of hazardous waste at any time

Owner/Operator Summary:

Owner/operator name: CITY OF LOS ANGELES
Owner/operator address: 200 N MAIN ST
LOS ANGELES, CA 90026
Owner/operator country: Not reported
Owner/operator telephone: 213-957-6427
Owner/operator email: Not reported
Owner/operator fax: Not reported
Owner/operator extension: Not reported
Legal status: Private
Owner/Operator Type: Owner
Owner/Op start date: Not reported
Owner/Op end date: Not reported

Handler Activities Summary:

U.S. importer of hazardous waste: No
Mixed waste (haz. and radioactive): No
Recycler of hazardous waste: No
Transporter of hazardous waste: No
Treater, storer or disposer of HW: No
Underground injection activity: No
On-site burner exemption: No
Furnace exemption: No
Used oil fuel burner: No
Used oil processor: No
User oil refiner: No
Used oil fuel marketer to burner: No
Used oil Specification marketer: No
Used oil transfer facility: No
Used oil transporter: No

Violation Status: No violations found

FINDS:

Registry ID: 110002615867

Click Here:

Environmental Interest/Information System:

RCRAInfo is a national information system that supports the Resource Conservation and Recovery Act (RCRA) program through the tracking of events and activities related to facilities that generate, transport, and treat, store, or dispose of hazardous waste. RCRAInfo allows RCRA program staff to track the notification, permit, compliance, and corrective action activities required under RCRA.
STATE MASTER

[Click this hyperlink](#) while viewing on your computer to access additional FINDS: detail in the EDR Site Report.

Map ID
Direction
Distance
Elevation

MAP FINDINGS

Site

Database(s)

EDR ID Number
EPA ID Number

LA CITY FIRE DEPT 27 (Continued)

1000886383

ECHO:

Envid: 1000886383
Registry ID: 110002615867
DFR URL: <http://echo.epa.gov/detailed-facility-report?fid=110002615867>
Name: LA CITY FIRE DEPT 27
Address: 1327 N COLE AVE
City,State,Zip: LOS ANGELES, CA 90028

J80
SSE
< 1/8
0.096 mi.
509 ft.

LAFD - FIRE STATION 27
1327 N COLE AVE
LOS ANGELES, CA 90028
Site 9 of 16 in cluster J

CERS HAZ WASTE S106928820
SWEEPS UST N/A
CERS TANKS
HAZNET
HAZMAT
CERS
HWTS

Relative:
Lower

Actual:
332 ft.

CERS HAZ WASTE:

Name: LAFD - FIRE STATION 27
Address: 1327 N COLE AVE
City,State,Zip: LOS ANGELES, CA 90028
Site ID: 354452
CERS ID: 10249426
CERS Description: Hazardous Waste Generator

SWEEPS UST:

Name: LOS ANGELES FIRE STATION 27
Address: 1327 N COLE AVE
City: LOS ANGELES
Status: Active
Comp Number: 2610
Number: 4
Board Of Equalization: Not reported
Referral Date: 02-26-93
Action Date: 04-01-94
Created Date: 02-29-88
Owner Tank Id: Not reported
SWRCB Tank Id: 19-050-002610-000001
Tank Status: A
Capacity: 550
Active Date: 04-20-88
Tank Use: M.V. FUEL
STG: P
Content: REG UNLEADED
Number Of Tanks: 2

Name: LOS ANGELES FIRE STATION 27
Address: 1327 N COLE AVE
City: LOS ANGELES
Status: Active
Comp Number: 2610
Number: 4
Board Of Equalization: Not reported
Referral Date: 02-26-93
Action Date: 04-01-94
Created Date: 02-29-88
Owner Tank Id: Not reported
SWRCB Tank Id: 19-050-002610-000002

Map ID
Direction
Distance
Elevation

MAP FINDINGS

Site

Database(s)

EDR ID Number
EPA ID Number

LAFD - FIRE STATION 27 (Continued)

S106928820

Tank Status: A
Capacity: 2000
Active Date: 04-20-88
Tank Use: M.V. FUEL
STG: P
Content: DIESEL
Number Of Tanks: Not reported

CERS TANKS:

Name: LAFD - FIRE STATION 27
Address: 1327 N COLE AVE
City,State,Zip: LOS ANGELES, CA 90028
Site ID: 354452
CERS ID: 10249426
CERS Description: Underground Storage Tank

HAZNET:

Name: LOS ANGELES FIRE DEPARTMENT FIRE STATION 27
Address: 1327 N COLE AVE
Address 2: Not reported
City,State,Zip: LOS ANGELES, CA 90012
Contact: CAPTAIN
Telephone: 2132023455
Mailing Name: Not reported
Mailing Address: 201 N FIGUEROA ST SUITE 1250

Year: 2019
Gepaid: CAC002895936
TSD EPA ID: CAD044429835
CA Waste Code: 221 - Waste oil and mixed oil
Disposal Method: H141 - Storage, Bulking, And/Or Transfer Off Site--No Treatment/Reovery (H010-H129) Or (H131-H135)
Tons: 0.30000

Year: 2019
Gepaid: CAC002895936
TSD EPA ID: CAD044429835
CA Waste Code: 331 - Off-specification, aged or surplus organics
Disposal Method: H141 - Storage, Bulking, And/Or Transfer Off Site--No Treatment/Reovery (H010-H129) Or (H131-H135)
Tons: 0.25500

Year: 2019
Gepaid: CAC002895936
TSD EPA ID: AZR000003681
CA Waste Code: 181 - Other inorganic solid waste
Disposal Method: H039 - Other Recovery Of Reclamation For Reuse Including Acid Regeneration, Organics Recovery Ect
Tons: 0.00500

Year: 2019
Gepaid: CAC002895936
TSD EPA ID: CAD044429835
CA Waste Code: 181 - Other inorganic solid waste
Disposal Method: H141 - Storage, Bulking, And/Or Transfer Off Site--No Treatment/Reovery (H010-H129) Or (H131-H135)

Map ID
Direction
Distance
Elevation

MAP FINDINGS

Site

Database(s)

EDR ID Number
EPA ID Number

LAFD - FIRE STATION 27 (Continued)

S106928820

| | |
|------------------|--|
| Tons: | 0.00750 |
| Year: | 2018 |
| Gepaid: | CAC002895936 |
| TSD EPA ID: | CAD044429835 |
| CA Waste Code: | 221 - Waste oil and mixed oil |
| Disposal Method: | H141 - Storage, Bulking, And/Or Transfer Off Site--No Treatment/Reovery (H010-H129) Or (H131-H135) |
| Tons: | 0.20000 |
| Year: | 2018 |
| Gepaid: | CAC002895936 |
| TSD EPA ID: | CAD044429835 |
| CA Waste Code: | 181 - Other inorganic solid waste |
| Disposal Method: | H141 - Storage, Bulking, And/Or Transfer Off Site--No Treatment/Reovery (H010-H129) Or (H131-H135) |
| Tons: | 0.01000 |
| Year: | 2018 |
| Gepaid: | CAC002895936 |
| TSD EPA ID: | CAD044429835 |
| CA Waste Code: | 331 - Off-specification, aged or surplus organics |
| Disposal Method: | H141 - Storage, Bulking, And/Or Transfer Off Site--No Treatment/Reovery (H010-H129) Or (H131-H135) |
| Tons: | 0.12350 |
| Year: | 2018 |
| Gepaid: | CAC002895936 |
| TSD EPA ID: | CAD044429835 |
| CA Waste Code: | 343 - Unspecified organic liquid mixture |
| Disposal Method: | H141 - Storage, Bulking, And/Or Transfer Off Site--No Treatment/Reovery (H010-H129) Or (H131-H135) |
| Tons: | 0.10000 |
| Year: | 2017 |
| Gepaid: | CAC002895936 |
| TSD EPA ID: | AZD049318009 |
| CA Waste Code: | 181 - Other inorganic solid waste |
| Disposal Method: | H141 - Storage, Bulking, And/Or Transfer Off Site--No Treatment/Reovery (H010-H129) Or (H131-H135) |
| Tons: | 0.075 |
| Year: | 2017 |
| Gepaid: | CAC002895936 |
| TSD EPA ID: | CAD044429835 |
| CA Waste Code: | 214 - Unspecified solvent mixture |
| Disposal Method: | H141 - Storage, Bulking, And/Or Transfer Off Site--No Treatment/Reovery (H010-H129) Or (H131-H135) |
| Tons: | 0.2125 |

[Click this hyperlink](#) while viewing on your computer to access 3 additional CA HAZNET: record(s) in the EDR Site Report.

Additional Info:
Year: 2017
Gen EPA ID: CAC002895936

Map ID
Direction
Distance
Elevation

MAP FINDINGS

Site

Database(s)

EDR ID Number
EPA ID Number

LAFD - FIRE STATION 27 (Continued)

S106928820

Shipment Date: 20170829
Creation Date: 5/30/2018 18:34:06
Receipt Date: 20170911
Manifest ID: 011080613FLE
Trans EPA ID: MAD039322250
Trans Name: CLEAN HARBORS ENVIRONMENTAL SERVICES INC
Trans 2 EPA ID: Not reported
Trans 2 Name: Not reported
TSDf EPA ID: CAD044429835
Trans Name: CLEAN HARBORS WILMINGTON LLC
TSDf Alt EPA ID: Not reported
TSDf Alt Name: Not reported
Waste Code Description: 331 - Off-specification, aged, or surplus organics
RCRA Code: Not reported
Meth Code: H141 - Storage, Bulking, And/Or Transfer Off Site--No Treatment/Reovery (H010-H129) Or (H131-H135)

Quantity Tons: 0.05
Waste Quantity: 100
Quantity Unit: P
Additional Code 1: Not reported
Additional Code 2: Not reported
Additional Code 3: Not reported
Additional Code 4: Not reported
Additional Code 5: Not reported

Shipment Date: 20170829
Creation Date: 5/30/2018 18:34:06
Receipt Date: 20170911
Manifest ID: 011080613FLE
Trans EPA ID: MAD039322250
Trans Name: CLEAN HARBORS ENVIRONMENTAL SERVICES INC
Trans 2 EPA ID: Not reported
Trans 2 Name: Not reported
TSDf EPA ID: CAD044429835
Trans Name: CLEAN HARBORS WILMINGTON LLC
TSDf Alt EPA ID: Not reported
TSDf Alt Name: Not reported
Waste Code Description: 223 - Unspecified oil-containing waste
RCRA Code: Not reported
Meth Code: H141 - Storage, Bulking, And/Or Transfer Off Site--No Treatment/Reovery (H010-H129) Or (H131-H135)

Quantity Tons: 0.1
Waste Quantity: 200
Quantity Unit: P
Additional Code 1: Not reported
Additional Code 2: Not reported
Additional Code 3: Not reported
Additional Code 4: Not reported
Additional Code 5: Not reported

Shipment Date: 20170605
Creation Date: 6/13/2018 18:30:59
Receipt Date: 20170618
Manifest ID: 010231662FLE
Trans EPA ID: MAD039322250
Trans Name: CLEAN HARBORS ENVIRONMENTAL SERVICE INC
Trans 2 EPA ID: Not reported

Map ID
Direction
Distance
Elevation

MAP FINDINGS

Site

Database(s)

EDR ID Number
EPA ID Number

LAFD - FIRE STATION 27 (Continued)

S106928820

| | |
|-------------------------|--|
| Trans 2 Name: | Not reported |
| TSDf EPA ID: | CAD044429835 |
| Trans Name: | CLEAN HARBORS WILMINGTON LLC |
| TSDf Alt EPA ID: | Not reported |
| TSDf Alt Name: | Not reported |
| Waste Code Description: | 352 - Other organic solids |
| RCRA Code: | Not reported |
| Meth Code: | H141 - Storage, Bulking, And/Or Transfer Off Site--No Treatment/Reovery (H010-H129) Or (H131-H135) |
| Quantity Tons: | 0.15 |
| Waste Quantity: | 300 |
| Quantity Unit: | P |
| Additional Code 1: | Not reported |
| Additional Code 2: | Not reported |
| Additional Code 3: | Not reported |
| Additional Code 4: | Not reported |
| Additional Code 5: | Not reported |
| Shipment Date: | 20170605 |
| Creation Date: | 6/13/2018 18:30:59 |
| Receipt Date: | 20170618 |
| Manifest ID: | 010231662FLE |
| Trans EPA ID: | MAD039322250 |
| Trans Name: | CLEAN HARBORS ENVIRONMENTAL SERVICE INC |
| Trans 2 EPA ID: | Not reported |
| Trans 2 Name: | Not reported |
| TSDf EPA ID: | CAD044429835 |
| Trans Name: | CLEAN HARBORS WILMINGTON LLC |
| TSDf Alt EPA ID: | Not reported |
| TSDf Alt Name: | Not reported |
| Waste Code Description: | 223 - Unspecified oil-containing waste |
| RCRA Code: | Not reported |
| Meth Code: | H141 - Storage, Bulking, And/Or Transfer Off Site--No Treatment/Reovery (H010-H129) Or (H131-H135) |
| Quantity Tons: | 0.0625 |
| Waste Quantity: | 125 |
| Quantity Unit: | P |
| Additional Code 1: | Not reported |
| Additional Code 2: | Not reported |
| Additional Code 3: | Not reported |
| Additional Code 4: | Not reported |
| Additional Code 5: | Not reported |
| Shipment Date: | 20170605 |
| Creation Date: | 10/5/2018 18:30:14 |
| Receipt Date: | 20170622 |
| Manifest ID: | 010231660FLE |
| Trans EPA ID: | MAD039322250 |
| Trans Name: | CLEAN HARBORS ENVIRONMENTAL SERVICE INC |
| Trans 2 EPA ID: | MOR000501981 |
| Trans 2 Name: | AATCO |
| TSDf EPA ID: | UTD991301748 |
| Trans Name: | CLEAN HARBORS GRASSY MOUNTAIN LLC |
| TSDf Alt EPA ID: | Not reported |
| TSDf Alt Name: | Not reported |
| Waste Code Description: | 331 - Off-specification, aged, or surplus organics |
| RCRA Code: | Not reported |

Map ID
Direction
Distance
Elevation

MAP FINDINGS

Site

Database(s)

EDR ID Number
EPA ID Number

LAFD - FIRE STATION 27 (Continued)

S106928820

Meth Code: H132 - Landfill Or Surface Impoundment That Will Be Closed As
Landfill(To Include On-Site Treatment And/Or Stabilization)
Quantity Tons: 0.225
Waste Quantity: 450
Quantity Unit: P
Additional Code 1: Not reported
Additional Code 2: Not reported
Additional Code 3: Not reported
Additional Code 4: Not reported
Additional Code 5: Not reported

Shipment Date: 20170303
Creation Date: 5/4/2018 18:30:27
Receipt Date: 20170307
Manifest ID: 010339882FLE
Trans EPA ID: MAD039322250
Trans Name: CLEAN HARBORS ENVIRONMENTAL SERVICE INC
Trans 2 EPA ID: Not reported
Trans 2 Name: Not reported
TSDf EPA ID: CAD044429835
Trans Name: CLEAN HARBORS WILMINGTON LLC
TSDf Alt EPA ID: Not reported
TSDf Alt Name: Not reported
Waste Code Description: 223 - Unspecified oil-containing waste
RCRA Code: Not reported
Meth Code: H141 - Storage, Bulking, And/Or Transfer Off Site--No
Treatment/Reovery (H010-H129) Or (H131-H135)

Quantity Tons: 0.075
Waste Quantity: 150
Quantity Unit: P
Additional Code 1: Not reported
Additional Code 2: Not reported
Additional Code 3: Not reported
Additional Code 4: Not reported
Additional Code 5: Not reported

Shipment Date: 20170303
Creation Date: Not reported
Receipt Date: Not reported
Manifest ID: 010339882FLE
Trans EPA ID: MAD039322250
Trans Name: CLEAN HARBORS ENVIRONMENTAL SERVICE INC
Trans 2 EPA ID: Not reported
Trans 2 Name: Not reported
TSDf EPA ID: CAD044429835
Trans Name: CLEAN HARBORS WILMINGTON LLC
TSDf Alt EPA ID: Not reported
TSDf Alt Name: Not reported
Waste Code Description: 223 - Unspecified oil-containing waste
RCRA Code: Not reported
Meth Code: H141 - Storage, Bulking, And/Or Transfer Off Site--No
Treatment/Reovery (H010-H129) Or (H131-H135)

Quantity Tons: 0.2375
Waste Quantity: 475
Quantity Unit: P
Additional Code 1: Not reported
Additional Code 2: Not reported

Map ID
Direction
Distance
Elevation

MAP FINDINGS

Site

Database(s)

EDR ID Number
EPA ID Number

LAFD - FIRE STATION 27 (Continued)

S106928820

| | |
|-------------------------|--|
| Additional Code 3: | Not reported |
| Additional Code 4: | Not reported |
| Additional Code 5: | Not reported |
| Shipment Date: | 20170303 |
| Creation Date: | 5/11/2018 18:33:05 |
| Receipt Date: | 20170307 |
| Manifest ID: | 010339881FLE |
| Trans EPA ID: | MAD039322250 |
| Trans Name: | CLEAN HARBORS ENVIRONMENTAL SERVICE INC |
| Trans 2 EPA ID: | OKR000023085 |
| Trans 2 Name: | BASIN ENVIROMENTAL |
| TSDf EPA ID: | AZD049318009 |
| Trans Name: | CLEAN HARBORS ARIZONA LLC |
| TSDf Alt EPA ID: | Not reported |
| TSDf Alt Name: | Not reported |
| Waste Code Description: | 181 - Other inorganic solid waste Organics |
| RCRA Code: | Not reported |
| Meth Code: | H141 - Storage, Bulking, And/Or Transfer Off Site--No Treatment/Reovery (H010-H129) Or (H131-H135) |
| Quantity Tons: | 0.075 |
| Waste Quantity: | 150 |
| Quantity Unit: | P |
| Additional Code 1: | Not reported |
| Additional Code 2: | Not reported |
| Additional Code 3: | Not reported |
| Additional Code 4: | Not reported |
| Additional Code 5: | Not reported |
| Shipment Date: | 20170303 |
| Creation Date: | 5/4/2018 18:30:27 |
| Receipt Date: | 20170307 |
| Manifest ID: | 010339882FLE |
| Trans EPA ID: | MAD039322250 |
| Trans Name: | CLEAN HARBORS ENVIRONMENTAL SERVICE INC |
| Trans 2 EPA ID: | Not reported |
| Trans 2 Name: | Not reported |
| TSDf EPA ID: | CAD044429835 |
| Trans Name: | CLEAN HARBORS WILMINGTON LLC |
| TSDf Alt EPA ID: | Not reported |
| TSDf Alt Name: | Not reported |
| Waste Code Description: | 214 - Unspecified solvent mixture |
| RCRA Code: | F003 |
| Meth Code: | H141 - Storage, Bulking, And/Or Transfer Off Site--No Treatment/Reovery (H010-H129) Or (H131-H135) |
| Quantity Tons: | 0.2125 |
| Waste Quantity: | 425 |
| Quantity Unit: | P |
| Additional Code 1: | F001 |
| Additional Code 2: | D001 |
| Additional Code 3: | Not reported |
| Additional Code 4: | Not reported |
| Additional Code 5: | Not reported |

LOS ANGELES HM:

| | |
|----------|------------------------|
| Name: | LAFD - FIRE STATION 27 |
| Address: | 1327 N COLE AVE |

Map ID
Direction
Distance
Elevation

MAP FINDINGS

Site

Database(s)

EDR ID Number
EPA ID Number

LAFD - FIRE STATION 27 (Continued)

S106928820

City,State,Zip: LOS ANGELES, CA 90028
Facility ID: FA0024417
Last Run Date: 06/01/2019
Status: ACTIVE

CERS:

Name: LAFD - FIRE STATION 27
Address: 1327 N COLE AVE
City,State,Zip: LOS ANGELES, CA 90028
Site ID: 354452
CERS ID: 10249426
CERS Description: Chemical Storage Facilities

Violations:

Site ID: 354452
Site Name: LAFD - FIRE STATION 27
Violation Date: 09-12-2018
Citation: 23 CCR 16 2632(c)(2)(B), 2634(d)(1)(a), 2636(f)(1) - California Code of Regulations, Title 23, Chapter 16, Section(s) 2632(c)(2)(B), 2634(d)(1)(a), 2636(f)(1)
Violation Description: Failure of the leak detection equipment to have an audible and visual alarm as required.
Violation Notes: Returned to compliance on 10/12/2018. OBSERVATION: Owner/Operator did not maintain leak detection equipment with an audible and visual alarm (Power & Warning lights not functional). CORRECTIVE ACTION: Maintain leak detection equipment with an audible and visual alarm.
Violation Division: Los Angeles City Fire Department
Violation Program: UST
Violation Source: CERS

Site ID: 354452
Site Name: LAFD - FIRE STATION 27
Violation Date: 09-25-2019
Citation: 23 CCR 16 2712(b)(1)(G) - California Code of Regulations, Title 23, Chapter 16, Section(s) 2712(b)(1)(G)
Violation Description: Failure to comply with one or more of the following overfill prevention equipment requirements: Alert the transfer operator when the tank is 90 percent full by restricting the flow into the tank or triggering an audible and visual alarm; or Restrict delivery of flow to the tank at least 30 minutes before the tank overfills, provided the restriction occurs when the tank is filled to no more than 95 percent of capacity; and activate an audible alarm at least five minutes before the tank overfills; or Provide positive shut-off of flow to the tank when the tank is filled to no more than 95 percent of capacity; or Provide positive shut-off of flow to the tank so that none of the fittings located on the top of the tank are exposed to product due to overfilling. Install/retrofit overfill prevention equipment that does not use flow restrictors on vent piping to meet overfill prevention equipment requirements when the overfill prevention equipment is installed, repaired, or replaced on and after October 1, - 2018. For USTs installed before October 1, 2018, perform an inspection by October 13, 2018 and every 36 months thereafter. For USTs installed on and after October- 1,- 2018, perform an inspection at installation and every 36 months thereafter. Inspected within 30 days after a repair to the overfill prevention equipment. Inspected using an applicable manufacturer guidelines, industry codes, engineering standards, or a method approved by a professional

Map ID
Direction
Distance
Elevation

MAP FINDINGS

Site

Database(s)

EDR ID Number
EPA ID Number

LAFD - FIRE STATION 27 (Continued)

S106928820

Violation Notes: engineer. Inspected by a certified UST service technician. Maintain records of overfill prevention equipment inspection for 36 months. Returned to compliance on 09/25/2019. OBSERVATION: Owner/Operator failed to meet one or more of the requirements applicable to overfill prevention equipment. Site failed to test Overfill Prevention Equipment by 10/13/18, tested A/V alarm on 2/19/19. During 9/25/19 annual inspection, no A/V Alarm was found. Site does have FTSO. CORRECTIVE ACTION: Maintain overfill prevention system to comply with the deficiencies noted above. Submit verification. Anniversary date for next test is 10/2021.

Violation Division: Los Angeles City Fire Department
Violation Program: UST
Violation Source: CERS

Site ID: 354452
Site Name: LAFD - FIRE STATION 27
Violation Date: 09-12-2018
Citation: 23 CCR 16 2641(j) - California Code of Regulations, Title 23, Chapter 16, Section(s) 2641(j)

Violation Description: Failure of the leak detection equipment to be installed, calibrated, operated, and/or maintained properly.

Violation Notes: Returned to compliance on 10/12/2018. OBSERVATION: Owner/Operator did not properly install, calibrate, operate and/or maintain leak detection equipment (Power & Warning lights not functional). CORRECTIVE ACTION: Properly install, calibrate, operate and/or maintain leak detection equipment.

Violation Division: Los Angeles City Fire Department
Violation Program: UST
Violation Source: CERS

Site ID: 354452
Site Name: LAFD - FIRE STATION 27
Violation Date: 09-22-2016
Citation: HSC 6.7 25284.2 - California Health and Safety Code, Chapter 6.7, Section(s) 25284.2

Violation Description: Failure to test the spill bucket annually.

Violation Notes: Returned to compliance on 09/22/2016. OBSERVATION: SPILL BUCKET TESTING WAS DUE ON 9/2/2016. SPILL BUCKET TESTING WAS PERFORMED ON 9/22/2016. CORRECTIVE ACTION: PERFORM SPILL BUCKET TESTING ANNUALLY PRIOR TO EXPIRATION OF PREVIOUS TESTING. CORRECTED ON SITE.

Violation Division: Los Angeles City Fire Department
Violation Program: UST
Violation Source: CERS

Site ID: 354452
Site Name: LAFD - FIRE STATION 27
Violation Date: 09-14-2017
Citation: 23 CCR 16 2632(c)(2)(B), 2634(d)(1)(a), 2636(f)(1) - California Code of Regulations, Title 23, Chapter 16, Section(s) 2632(c)(2)(B), 2634(d)(1)(a), 2636(f)(1)

Violation Description: Failure of the leak detection equipment to have an audible and visual alarm as required.

Violation Notes: Returned to compliance on 10/12/2018. OBSERVATION: Owner/Operator did not maintain leak detection equipment with an audible and visual alarm. Green Power & Yellow Warning lights not functional. CORRECTIVE ACTION: Repair/Replace both Power and Warning lights. Maintain leak detection equipment with an audible and visual alarm.

Map ID
Direction
Distance
Elevation

MAP FINDINGS

Site

Database(s)

EDR ID Number
EPA ID Number

LAFD - FIRE STATION 27 (Continued)

S106928820

Violation Division: Los Angeles City Fire Department
Violation Program: UST
Violation Source: CERS

Site ID: 354452
Site Name: LAFD - FIRE STATION 27
Violation Date: 09-14-2017
Citation: 23 CCR 16 2712(i) - California Code of Regulations, Title 23, Chapter 16, Section(s) 2712(i)

Violation Description: Failure to have a UST Monitoring Plan available on site.
Violation Notes: Returned to compliance on 09/18/2017. OBSERVATION: Owner/Operator did not maintain an approved monitoring plan. CORRECTIVE ACTION: Maintain an approved monitoring plan. Submit monitoring plan for approval.

Violation Division: Los Angeles City Fire Department
Violation Program: UST
Violation Source: CERS

Site ID: 354452
Site Name: LAFD - FIRE STATION 27
Violation Date: 09-14-2017
Citation: 23 CCR 16 2715(f) - California Code of Regulations, Title 23, Chapter 16, Section(s) 2715(f)

Violation Description: Failure to have at least one employee present during operating hours that has been trained in the proper operation and maintenance of the UST system by a designated operator (DO).
Violation Notes: Returned to compliance on 09/12/2018. OBSERVATION: Owner/Operator did not provide training to facility employee(s) responsible for proper operation and maintenance every 12 months and/or train new employee(s) who are responsible for proper operation and maintenance within 30-days of hire and/or at least one employee present during operating hours that has been trained in the proper operation and maintenance of the UST system. CORRECTIVE ACTION: Provide training to facility employee(s) responsible for proper operation and maintenance every 12 months and/or train new employee(s) who are responsible for proper operation and maintenance within 30-days of hire and/or at least one employee present during operating hours that has been trained in the proper operation and maintenance of the UST system. Submit verification.

Violation Division: Los Angeles City Fire Department
Violation Program: UST
Violation Source: CERS

Site ID: 354452
Site Name: LAFD - FIRE STATION 27
Violation Date: 09-22-2016
Citation: 23 CCR 16 2632(d)(1)(C), 2641(h), 2711(a)(8) - California Code of Regulations, Title 23, Chapter 16, Section(s) 2632(d)(1)(C), 2641(h), 2711(a)(8)

Violation Description: Failure to submit or update a plot plan.
Violation Notes: Returned to compliance on 09/14/2017. OBSERVATION: A COMPLETE AND ACCURATE UST PLOT PLAN HAS NOT BEEN SUBMITTED TO CERS. UST MONITORING PLAN IS CURRENTLY SUBMITTED IN ITS PLACE. CORRECTIVE ACTION: PROVIDE A COMPLETE AND ACCURATE UST PLOT PLAN ON CERS.

Violation Division: Los Angeles City Fire Department
Violation Program: UST
Violation Source: CERS

Map ID
Direction
Distance
Elevation

MAP FINDINGS

Site

Database(s)

EDR ID Number
EPA ID Number

LAFD - FIRE STATION 27 (Continued)

S106928820

Site ID: 354452
Site Name: LAFD - FIRE STATION 27
Violation Date: 09-12-2018
Citation: HSC 6.7 25284, 25286 - California Health and Safety Code, Chapter 6.7, Section(s) 25284, 25286
Violation Description: Failure to submit a complete and accurate application for a permit to operate a UST, or for renewal of the permit.
Violation Notes: Returned to compliance on 10/12/2018. OBSERVATION: UST tank information is not current in CERS. Any change of information must be updated in CERS within 30 days of the change. Update all documents with 1333 N Cole Ave. to show correct address of 1327 N. Cole Ave.(Financial Responsibility and Owner Statement of Designated Operator documents). CORRECTIVE ACTION: Immediately update the required information in CERS and submit for review by the CUPA.
Violation Division: Los Angeles City Fire Department
Violation Program: UST
Violation Source: CERS

Site ID: 354452
Site Name: LAFD - FIRE STATION 27
Violation Date: 09-22-2016
Citation: 23 CCR 16 2715(i) - California Code of Regulations, Title 23, Chapter 16, Section(s) 2715(i)
Violation Description: Failure to have a properly qualified service technician test leak detection equipment as required every 12 months (vapor, pressure, hydrostatic (VPH) system, sensors, line-leak detectors (LLD), automatic tank gauge (ATG), etc.).
Violation Notes: Returned to compliance on 09/22/2016. OBSERVATION: SITE WAS DUE FOR ANNUAL MONITOR CERTIFICATION ON 9/2/2016. ANNUAL MONITOR CERTIFICATION WAS PERFORMED ON 9/22/2016. CORRECTIVE ACTION: PERFORM ANNUAL MONITOR CERTIFICATION ANNUALLY PRIOR TO THE EXPIRATION OF PREVIOUS TESTING. CORRECTED ON SITE.
Violation Division: Los Angeles City Fire Department
Violation Program: UST
Violation Source: CERS

Site ID: 354452
Site Name: LAFD - FIRE STATION 27
Violation Date: 09-12-2018
Citation: HSC 6.75 25299.30-25299.34 - California Health and Safety Code, Chapter 6.75, Section(s) 25299.30-25299.34
Violation Description: Failure to submit and maintain complete and current Certification of Financial Responsibility or other mechanism of financial assurance.
Violation Notes: Returned to compliance on 09/25/2019. OBSERVATION: Financial responsibility documents have not been submitted to the CUPA. Current financial responsibility documents are required to be submitted annually (incorrect address shows 1333 N. Cole Ave, not 1327 N C Cole Ave). CORRECTIVE ACTION: Complete and submit a copy of the financial responsibility by [10/12/18, 30 days from now].
Violation Division: Los Angeles City Fire Department
Violation Program: UST
Violation Source: CERS

Site ID: 354452
Site Name: LAFD - FIRE STATION 27
Violation Date: 09-25-2019
Citation: HSC 6.7 25284, 25286 - California Health and Safety Code, Chapter 6.7,

Map ID
Direction
Distance
Elevation

MAP FINDINGS

Site

Database(s)

EDR ID Number
EPA ID Number

LAFD - FIRE STATION 27 (Continued)

S106928820

Section(s) 25284, 25286
Violation Description: Failure to submit a complete and accurate application for a permit to operate a UST, or for renewal of the permit.
Violation Notes: OBSERVATION: UST tank information is not current in CERS. Update Diesel Tank: Tank Overfill Prevention Section, Audible/Visual Alarm - NO (shows YES), Ball Float - NO (shows YES), & Fill Tube Shut-Off Valve - YES(shows NO).Any change of information must be updated in CERS within 30 days of the change. CORRECTIVE ACTION: Immediately update the required information in CERS and submit for review by the CUPA.
Violation Division: Los Angeles City Fire Department
Violation Program: UST
Violation Source: CERS
Site ID: 354452
Site Name: LAFD - FIRE STATION 27
Violation Date: 09-25-2019
Citation: 23 CCR 16 2665(b) - California Code of Regulations, Title 23, Chapter 16, Section(s) 2665(b)
Violation Description: "Failure to submit a copy of the overfill prevention equipment inspection results on the G Overfill Prevention Equipment Inspection Report FormG to the UPA within 30 days after the inspection. "
Violation Notes: OBSERVATION: Owner/operator failed to submit a complete copy of the overfill prevention equipment inspection results on the G Overfill Prevention Equipment Inspection Report FormG to the UPA within 30 days after the inspection. 2/19/19 Overfill Prevention Equipment Inspection Report showed A/V Alarm tested, however site does not have A/V Alarm. Results were submitted without tank charts, PEI guidelines & Veeder Root Testing procedures. CORRECTIVE ACTION: Submit a copy of the overfill prevention equipment inspection results on the G Overfill Prevention Equipment Inspection Report FormG to the UPA within 30 days.
Violation Division: Los Angeles City Fire Department
Violation Program: UST
Violation Source: CERS
Site ID: 354452
Site Name: LAFD - FIRE STATION 27
Violation Date: 09-12-2018
Citation: HSC 6.95 25508(a)(1) - California Health and Safety Code, Chapter 6.95, Section(s) 25508(a)(1)
Violation Description: Failure to complete and electronically submit a site map with all required content.
Violation Notes: OBSERVATION: The business failed to complete and electronically submit a site map with all required content including: north orientation, loading area, internal roads, adjacent streets, storm and sewer drains, access and exit points, emergency shut offs, evacuation staging area, hazardous materials/waste storage areas and emergency response equipment. Update location of CO2 storage. CORRECTIVE ACTION: Complete and electronically submit a site map with all required content.
Violation Division: Los Angeles City Fire Department
Violation Program: HMRRP
Violation Source: CERS
Site ID: 354452
Site Name: LAFD - FIRE STATION 27

Map ID
Direction
Distance
Elevation

MAP FINDINGS

Site

Database(s)

EDR ID Number
EPA ID Number

LAFD - FIRE STATION 27 (Continued)

S106928820

Violation Date: 09-02-2015
Citation: 23 CCR 16 2665 - California Code of Regulations, Title 23, Chapter 16, Section(s) 2665
Violation Description: Failure of the overfill prevention system to meet one of the following requirements: 1. Alert the transfer operator when the tank is 90 percent full by restricting the flow into the tank or triggering an audible and visual alarm; or 2. Restrict delivery of flow to the tank at least 30 minutes before the tank overfills, provided the restriction occurs when the tank is filled to no more than 95 percent of capacity; and activate an audible alarm at least five minutes before the tank overfills; or 3. Provide positive shut-off of flow to the tank when the tank is filled to no more than 95 percent of capacity; or 4. Provide positive shut-off of flow to the tank so that none of the fittings located on the top of the tank are exposed to product due to overfilling.
Violation Notes: Returned to compliance on 09/14/2017. OBSERVATION: Owner/Operatord did not maintain overfill prevention system to meet one of the following requirements:1. Alert the transfer operator when the tank is 90 percent full by restricting the flow into the tank or triggering an audible and visual alarm; or2. Restrict delivery of flow to the tank at least 30 minutes before the tank overfills, provided the restriction occurs when the tank is filled to no more than 95 percent of capacity; and activate an audible alarm at least five minutes before the tank overfills; or3. Provide positive shut-off of flow to the tank when the tank is filled to no more than 95 percent of capacity; or4. Provide positive shut-off of flow to the tank so that none of the fittings located on the top of the tank are exposed to product due to overfilling. CORRECTIVE ACTION: Maintain overfill prevention system to meet one of the following requirements:1. Alert the transfer operator when the tank is 90 percent full by restricting the flow into [Truncated]
Violation Division: Los Angeles City Fire Department
Violation Program: UST
Violation Source: CERS

Site ID: 354452
Site Name: LAFD - FIRE STATION 27
Violation Date: 09-12-2018
Citation: HSC 6.95 25508(a)(1) - California Health and Safety Code, Chapter 6.95, Section(s) 25508(a)(1)
Violation Description: Failure to complete and electronically submit hazardous material inventory information for all reportable hazardous materials on site at or above reportable quantities.
Violation Notes: OBSERVATION: The business failed to complete and electronically submit chemical inventory information for all reportable hazardous materials on site at or above reportable quantities. Update inventory to include CO2 - 600ft^3 & remove DEF (22.5 gallons observed) below threshold CORRECTIVE ACTION: Complete and electronically submit the chemical inventory information for all reportable hazardous materials on site at or above reportable quantities.
Violation Division: Los Angeles City Fire Department
Violation Program: HMRRP
Violation Source: CERS

Site ID: 354452
Site Name: LAFD - FIRE STATION 27
Violation Date: 09-14-2017

Map ID
Direction
Distance
Elevation

MAP FINDINGS

Site

Database(s)

EDR ID Number
EPA ID Number

LAFD - FIRE STATION 27 (Continued)

S106928820

Citation: HSC 6.7 25284 - California Health and Safety Code, Chapter 6.7, Section(s) 25284

Violation Description: Failure to obtain a valid permit to operate from the CUPA.

Violation Notes: Returned to compliance on 09/12/2018.

Violation Division: Los Angeles City Fire Department

Violation Program: UST

Violation Source: CERS

Site ID: 354452

Site Name: LAFD - FIRE STATION 27

Violation Date: 09-14-2017

Citation: 23 CCR 6.7 25284, 25286 - California Code of Regulations, Title 23, Chapter 6.7, Section(s) 25284, 25286

Violation Description: Failure to submit a complete and accurate application for a permit to operate a UST, or for renewal of the permit.

Violation Notes: Returned to compliance on 09/27/2017. OBSERVATION: UST tank information are not current in CERS. Update Tank Info- NO A/V alarm for overfill(shows YES), annular sensor is 344(shows 420), 208 fill sump sensor(None listed for fill sump. List 208 fill sump sensor under other monitoring), Line Leak Detector is VMI LD-2000(RJ FXIV listed). Any change of information must be updated in CERS within 30 days of the change. CORRECTIVE ACTION: Immediately update the required information in CERS and submit for review by the CUPA.

Violation Division: Los Angeles City Fire Department

Violation Program: UST

Violation Source: CERS

Site ID: 354452

Site Name: LAFD - FIRE STATION 27

Violation Date: 09-14-2017

Citation: 23 CCR 16 2632, 2634, 2712(b) - California Code of Regulations, Title 23, Chapter 16, Section(s) 2632, 2634, 2712(b)

Violation Description: Failure to maintain monitoring and maintenance records (e.g., alarm logs) and/or maintain records of appropriate follow-up actions.

Violation Notes: Returned to compliance on 09/12/2018. OBSERVATION: Maintenance and monitoring records for 9/29/16 were not found on site. L1 Fuel alarm recorded, no record of how alarm was handled. Monitoring records include: (1) date and time of all monitoring or sampling; (2) monitoring equipment calibration and maintenance records; (3) results of any visual observations; (4) results of sample analysis performed a lab or in the field; (5) logs of all readings of gauges or other monitoring equipment, ground water elevations, or other test results; (6) results of inventory readings and reconciliationsThese records shall be kept on site for at least 3 years. CORRECTIVE ACTION: Immediately locate and maintain the maintenance and monitoring records for [note date range] on site and submit copies to the CUPA by [date, 30 days from now].

Violation Division: Los Angeles City Fire Department

Violation Program: UST

Violation Source: CERS

Site ID: 354452

Site Name: LAFD - FIRE STATION 27

Violation Date: 09-12-2018

Citation: 23 CCR 16 2665 - California Code of Regulations, Title 23, Chapter 16, Section(s) 2665

Violation Description: Failure to comply with one or more of the following: Failure to

Map ID
Direction
Distance
Elevation

MAP FINDINGS

Site

Database(s)

EDR ID Number
EPA ID Number

LAFD - FIRE STATION 27 (Continued)

S106928820

Violation Notes: install or maintain a liquid-tight spill bucket. Have a minimum capacity of five gallons. Have a functional drain valve or other method for the removal of liquid from the spill bucket/spill container. Be resistant to galvanic corrosion.
Returned to compliance on 03/04/2019. OBSERVATION: Owner/Operator did not install or maintain spill bucket which is liquid-tight, has a minimum capacity of five gallons, has a functional drain valve or other method for the removal of liquid from the spill bucket/spill container, or is resistant to galvanic corrosion. Diesel spill bucket failed first test, possibly due to riser adapter. CORRECTIVE ACTION: Install or repair diesel spill bucket so that it is liquid-tight, has a minimum capacity of five gallons, has a functional drain valve or other method for the removal of liquid from the spill bucket/spill container, and is resistant to galvanic corrosion. Submit verification.

Violation Division: Los Angeles City Fire Department
Violation Program: UST
Violation Source: CERS

Site ID: 354452
Site Name: LAFD - FIRE STATION 27
Violation Date: 09-17-2018
Citation: 23 CCR 16 2636(f)(2) - California Code of Regulations, Title 23, Chapter 16, Section(s) 2636(f)(2)

Violation Description: Failure of the functional line leak detector (LLD) monitoring pressurized piping to meet one or more of the following requirements: Monitored at least hourly with the capability of detecting a release of 3.0 gallons per hour leak at 10 p.s.i.g. and restrict or shut off the flow of product through the piping when a leak is detected.

Violation Notes: Returned to compliance on 09/18/2019. Mr. Almeida did not have the proper equipment to test LLD on 9/12/18. Last certified on 9/14/17. His coworker was to bring equipment later same day to certify. 9/12/18 LLD test results indicated failure. OBSERVATION: Diesel line leak detector failed to meet one or more of the following requirements: Monitor at least hourly; Capable of detecting a release of 3.0 gallons per hour at 10 p.s.i.g.; Restricting or shutting off the flow of product through the piping when a leak is detected. CORRECTIVE ACTION: Repair or replace Diesel line leak detector so that it is capable of monitoring at least hourly, detecting a release of 3.0 gallons per hour at 10 p.s.i.g., and restricting or shutting off the flow of product through the piping when a leak is detected.

Violation Division: Los Angeles City Fire Department
Violation Program: UST
Violation Source: CERS

Site ID: 354452
Site Name: LAFD - FIRE STATION 27
Violation Date: 09-12-2018
Citation: 23 CCR 16 2712 - California Code of Regulations, Title 23, Chapter 16, Section(s) 2712

Violation Description: Failure to comply with any of the applicable requirements of the permit issued for the operation of the UST system.

Violation Notes: Returned to compliance on 10/12/2018. OBSERVATION: Owner/Operator did not comply with all operating permit requirements. CORRECTIVE ACTION: Comply with all operating permit requirements. Submit verification.

Violation Division: Los Angeles City Fire Department
Violation Program: UST

Map ID
Direction
Distance
Elevation

MAP FINDINGS

Site

Database(s)

EDR ID Number
EPA ID Number

LAFD - FIRE STATION 27 (Continued)

S106928820

Violation Source: CERS

Evaluation:

Eval General Type: Compliance Evaluation Inspection

Eval Date: 09-02-2015

Violations Found: No

Eval Type: Routine done by local agency

Eval Notes: Inspection conducted with FF Lee. BP-8 changes (DELETE GASOLINE FROM INVENTORY: GASOLINE UST ABANDONED 2009 via LAFD museum next door FA0035153)

Eval Division: Los Angeles City Fire Department

Eval Program: HMRRP

Eval Source: CERS

Eval General Type: Other/Unknown

Eval Date: 09-02-2015

Violations Found: No

Eval Type: Other, not routine, done by local agency

Eval Notes: MC testing handled by Erik Blankenbiller of Clean Fuels. All notes and violations documented on facility inspection report DAVVVTLNP.

Eval Division: Los Angeles City Fire Department

Eval Program: UST

Eval Source: CERS

Eval General Type: Other/Unknown

Eval Date: 09-03-2013

Violations Found: No

Eval Type: Other, not routine, done by local agency

Eval Notes: TESTER ERIC B. PASSED

Eval Division: Los Angeles City Fire Department

Eval Program: UST

Eval Source: CERS

Eval General Type: Compliance Evaluation Inspection

Eval Date: 09-09-2014

Violations Found: No

Eval Type: Routine done by local agency

Eval Notes: MET WITH CAPTAIN RICHARD MOORE - PENDING CERS SUBMITTAL - MERGING CUPA PORTAL INFO SEE ATTACHED UST INSP REP

Eval Division: Los Angeles City Fire Department

Eval Program: UST

Eval Source: CERS

Eval General Type: Other/Unknown

Eval Date: 09-09-2014

Violations Found: No

Eval Type: Other, not routine, done by local agency

Eval Notes: MC - ERIK BLANKENBILLER OF CLEAN FUELS PENDING MC ATTACHMENT

Eval Division: Los Angeles City Fire Department

Eval Program: UST

Eval Source: CERS

Eval General Type: Compliance Evaluation Inspection

Eval Date: 09-12-2018

Violations Found: Yes

Eval Type: Routine done by local agency

Eval Notes: On site for routine hazardous materials and business emergency plan

Map ID
Direction
Distance
Elevation

MAP FINDINGS

Site

Database(s)

EDR ID Number
EPA ID Number

LAFD - FIRE STATION 27 (Continued)

S106928820

inspection. Consent to enter and inspect was given by Captain Matt Long. Permit posted Observed the facility and inspected hazardous materials storage. Diesel - 5K gallons Kerosene - 55 gallons Motor Oil - 110 gallons Used Oil - 55 gallons Used Oil Filters - 300 pounds Used Cooking Oil - 55 gallons O2 - 1185 ft³ Phoscheck - 70 gallons CO2 - 600 ft³ Annual employee safety training records were maintained. The facility is responsible for identifying all hazardous materials, to include hazardous wastes, which are above disclosure thresholds. If there is a change in the type or amount of chemicals that are maintained on site, please submit revised documents (electronically) within 30 days of the change. Document review in CERS and field verification this date identified the following: 1. OBSERVATION: The business failed to complete and electronically submit chemical inventory [Truncated]

Eval Division: Los Angeles City Fire Department
Eval Program: HMRRP
Eval Source: CERS

Eval General Type: Other/Unknown
Eval Date: 09-17-2018
Violations Found: Yes
Eval Type: Other, not routine, done by local agency
Eval Notes: Per the 9/12/18 MC results, the Line leak detector did not pass. Notice issued to repair/replace diesel line leak detector.

Eval Division: Los Angeles City Fire Department
Eval Program: UST
Eval Source: CERS

Eval General Type: Other/Unknown
Eval Date: 10-12-2018
Violations Found: No
Eval Type: Other, not routine, done by local agency
Eval Notes: Corrected violations associated with Power light
Eval Division: Los Angeles City Fire Department
Eval Program: UST
Eval Source: CERS

Eval General Type: Compliance Evaluation Inspection
Eval Date: 01-07-2016
Violations Found: No
Eval Type: Routine done by local agency
Eval Notes: Not reported
Eval Division: Los Angeles County Fire Department
Eval Program: HW
Eval Source: CERS

Eval General Type: Compliance Evaluation Inspection
Eval Date: 09-03-2013
Violations Found: No
Eval Type: Routine done by local agency
Eval Notes: PASSED MONITOR CERT - PAPER WORK ISSUES ON STATE FORMS - WILL SEND NOV TO SEAN SULLIVAN FOR PAPERWORK COMPLIANCE.
Eval Division: Los Angeles City Fire Department
Eval Program: UST
Eval Source: CERS

Eval General Type: Other/Unknown

Map ID
Direction
Distance
Elevation

MAP FINDINGS

Site

Database(s)

EDR ID Number
EPA ID Number

LAFD - FIRE STATION 27 (Continued)

S106928820

Eval Date: 09-09-2014
Violations Found: No
Eval Type: Other, not routine, done by local agency
Eval Notes: LLD MECHANICAL TYPE - ERIK BLANKENBILLER OF CLEAN FUELS PENDING MC ATTACHMENT
Eval Division: Los Angeles City Fire Department
Eval Program: UST
Eval Source: CERS

Eval General Type: Other/Unknown
Eval Date: 09-09-2014
Violations Found: No
Eval Type: Other, not routine, done by local agency
Eval Notes: SPILL BUCK - ERIK BLANKENBILLER OF CLEAN FUELS PENDING MC ATTACHMENT
Eval Division: Los Angeles City Fire Department
Eval Program: UST
Eval Source: CERS

Eval General Type: Compliance Evaluation Inspection
Eval Date: 09-14-2017
Violations Found: Yes
Eval Type: Routine done by local agency
Eval Notes: Inspector Shane Bystrom, LAFD, onsite this date to conduct routine inspection of underground storage tank. Consent to enter, inspect and take photographs was given on this date by Capt. Il Kevin Rudd. Monitoring system certification was conducted at this time. Monitoring certification was performed by Richard Blankenbiller, Clean Fuels, Inc. Tester provided the following certifications: ICC: 5012767. EXP: 01/11/2018 VR: #A20929 EXP: 9/27/17 VMI: #3041 EXP: 3/27/2018 The UST monitoring panel showed all functions normal, however green power light & yellow warning light were not on. The monitoring set up and alarm history were provided for review. The sumps and UDCs were opened for inspection and the sensors were observed positioned to detect a leak at the earliest opportunity. The spill buckets were also visually inspected. The Monitoring Plan was compared to the equipment onsite. The operation of the UST system was compared to the conditions of the operating [Truncated]
Eval Division: Los Angeles City Fire Department
Eval Program: UST
Eval Source: CERS

Eval General Type: Other/Unknown
Eval Date: 09-17-2018
Violations Found: No
Eval Type: Other, not routine, done by local agency
Eval Notes: 9/12/18 MC & SCT results received 9/14/18. Diesel LLD did not pass. All secondary components tested passed
Eval Division: Los Angeles City Fire Department
Eval Program: UST
Eval Source: CERS

Eval General Type: Compliance Evaluation Inspection
Eval Date: 09-22-2016
Violations Found: Yes
Eval Type: Routine done by local agency
Eval Notes: Inspector Kurt Corral LAFD, onsite this date to conduct routine inspection of underground storage tank. Consent to enter, inspect and

Map ID
Direction
Distance
Elevation

MAP FINDINGS

Site

Database(s)

EDR ID Number
EPA ID Number

LAFD - FIRE STATION 27 (Continued)

S106928820

take photographs was given on this date by the station commander. Monitoring system certification was conducted at this time. Monitoring certification was performed by Richard Blankenbiller, Clean Fuels. Tester provided the following certifications: ICC Tech #5102767 Exp: 1/11/2018 Veeder-Root #A20929 Exp: 9/27/2017 VMI #3041 Exp: 3/27/2018 *****OTHER NOTED VIOLATIONS***** OBSERVATION: DESIGNATED OPERATOR AGREEMENT ON SITE AND ON CERS INDICATES EXPIRED ICC CERTIFICATION CORRECTIVE ACTION: PROVIDE AN UPDATED DESIGNATED OPERATOR AGREEMENT WITH CURRENT ICC CERTIFICATION The UST monitoring panel showed all functions normal. The monitoring set up and alarm history were provided for review. The sumps and UDCs were opened for inspection and the sensors were observed positioned to detect a leak at the earliest [Truncated]

Eval Division: Los Angeles City Fire Department
Eval Program: UST
Eval Source: CERS

Eval General Type: Compliance Evaluation Inspection
Eval Date: 09-25-2019
Violations Found: Yes
Eval Type: Routine done by local agency
Eval Notes: LAFD CUPA Inspector Bystrom, on site this date to conduct routine inspection of your underground storage tank(s). Consent to enter, inspect and take photographs was given on this date by Captain II Dave Fabela. Monitoring system certification was conducted at this time.

Monitoring certification was performed by Taylor Almeida, Clean Fuels. Tester provided the following certifications: ICC: 8372585 EXP:2/23/2020 VR: B45968 TLS-3XX Tech Recert. 8/16/2021 VMI: LDT-890 #3585 EXP:07/21/2021 The UST monitoring panel showed all functions normal. The monitoring set up and alarm history were provided for review. The sumps and UDCs were opened for inspection and the sensors were observed positioned to detect a leak at the earliest opportunity. The spill buckets were also visually inspected. The Monitoring Plan was compared to the equipment onsite. The operation of the UST system was compared to the conditions of the operating permit. Property Owner: LAFD - FIRE [Truncated]

Eval Division: Los Angeles City Fire Department
Eval Program: UST
Eval Source: CERS

Eval General Type: Other/Unknown
Eval Date: 09-02-2015
Violations Found: No
Eval Type: Other, not routine, done by local agency
Eval Notes: SB989 testing handled by Erik Blankenbiller of Clean Fuels. All notes and violations documented on facility inspection report DAVVVTLNP.

Eval Division: Los Angeles City Fire Department
Eval Program: UST
Eval Source: CERS

Eval General Type: Other/Unknown
Eval Date: 09-03-2013
Violations Found: No
Eval Type: Other, not routine, done by local agency
Eval Notes: ERIC B - TESTER - PASSED
Eval Division: Los Angeles City Fire Department
Eval Program: UST

Map ID
Direction
Distance
Elevation

MAP FINDINGS

Site

Database(s)

EDR ID Number
EPA ID Number

LAFD - FIRE STATION 27 (Continued)

S106928820

Eval Source: CERS

Eval General Type: Other/Unknown
Eval Date: 09-03-2013
Violations Found: No
Eval Type: Other, not routine, done by local agency
Eval Notes: MC PASSED - ERIC B.
Eval Division: Los Angeles City Fire Department
Eval Program: UST
Eval Source: CERS

Eval General Type: Compliance Evaluation Inspection
Eval Date: 12-20-2018
Violations Found: No
Eval Type: Routine done by local agency
Eval Notes: Captain
Eval Division: Los Angeles County Fire Department
Eval Program: HW
Eval Source: CERS

Eval General Type: Other/Unknown
Eval Date: 03-04-2019
Violations Found: No
Eval Type: Other, not routine, done by local agency
Eval Notes: Fleming Environmental tested VMI LD-2000 Diesel LLD on 9/18/18 and passed. Attached MC, SB & SCT test results from 9/12/18.
Eval Division: Los Angeles City Fire Department
Eval Program: UST
Eval Source: CERS

Eval General Type: Compliance Evaluation Inspection
Eval Date: 09-02-2015
Violations Found: Yes
Eval Type: Routine done by local agency
Eval Notes: Inspection conducted with FF Lee. BP-8 changes (DELETE GASOLINE FROM INVENTORY: GASOLINE UST ABANDONED 2009 via LAFD museum next door FA0035153) *SYSTEM OVERFILL HANDLED BY BALL FLOAT VALVE, ONLY. PER LAFD FIRE CODE, 2 SOURCES OF OVERFILL REQUIRED--FLAPPER BEING ONE OF THE TWO REQUIRED. NO EXTERNAL AUDIO/VISUAL ALARM INSTALLED. NO FLAPPER VALVE INSTALLED CORRECTIVE ACTION: INSTALL FLAPPER VALVE FORTHWITH.
Eval Division: Los Angeles City Fire Department
Eval Program: UST
Eval Source: CERS

Eval General Type: Compliance Evaluation Inspection
Eval Date: 09-12-2018
Violations Found: Yes
Eval Type: Routine done by local agency
Eval Notes: Inspector Shane Bystrom, LAFD, onsite this date to conduct routine inspection of underground storage tank. Consent to enter, inspect and take photographs was given on this date by Captain Matt Long. Monitoring system certification was conducted at this time. Monitoring certification was performed by Taylor Almeida, Clean Fuels Inc. Tester provided the following certifications: ICC: 8372585 EXP:2/23/2020 VR: B45968 TLS-3XX Tech Recert. 8/12/19 VMI: LDT-890 #3588 EXP:06/03/2019 Omntec: #120117TA EXP:12/1/19 The UST monitoring panel showed T3 Delivery Needed. The Power(green) & Warning (yellow) Lights were not

Map ID
Direction
Distance
Elevation

MAP FINDINGS

Site

Database(s)

EDR ID Number
EPA ID Number

LAFD - FIRE STATION 27 (Continued)

S106928820

functional. The monitoring set up and alarm history were provided for review. The sumps and UDCs were opened for inspection and the sensors were observed positioned to detect a leak at the earliest opportunity. The spill buckets were also visually inspected. The Monitoring Plan was compared to the equipment onsite. The operation of the UST system was [Truncated]

Eval Division: Los Angeles City Fire Department
Eval Program: UST
Eval Source: CERS

Eval General Type: Other/Unknown
Eval Date: 09-27-2017
Violations Found: No
Eval Type: Other, not routine, done by local agency
Eval Notes: CERS - corrections accepted.
Eval Division: Los Angeles City Fire Department
Eval Program: UST
Eval Source: CERS

Affiliation:

Affiliation Type Desc: CUPA District
Entity Name: Los Angeles City Fire Department
Entity Title: Not reported
Affiliation Address: 200 North Main Street, Room 1780
Affiliation City: Los Angeles
Affiliation State: CA
Affiliation Country: Not reported
Affiliation Zip: 90012
Affiliation Phone: (213) 978-3680

Affiliation Type Desc: Document Preparer
Entity Name: Jonathan Wong/Brett L. Poole
Entity Title: Not reported
Affiliation Address: Not reported
Affiliation City: Not reported
Affiliation State: Not reported
Affiliation Country: Not reported
Affiliation Zip: Not reported
Affiliation Phone: Not reported

Affiliation Type Desc: Environmental Contact
Entity Name: CAPTAIN
Entity Title: Not reported
Affiliation Address: 1327 N COLE AVE
Affiliation City: LOS ANGELES
Affiliation State: CA
Affiliation Country: Not reported
Affiliation Zip: 90028
Affiliation Phone: Not reported

Affiliation Type Desc: UST Property Owner Name
Entity Name: LAFD - FIRE STATION 27
Entity Title: Not reported
Affiliation Address: 1327 N COLE AVE
Affiliation City: LOS ANGELES
Affiliation State: CA
Affiliation Country: United States

Map ID
Direction
Distance
Elevation

MAP FINDINGS

Site

Database(s)

EDR ID Number
EPA ID Number

LAFD - FIRE STATION 27 (Continued)

S106928820

Affiliation Zip: 90028
Affiliation Phone: (213) 485-6227

Affiliation Type Desc: Facility Mailing Address
Entity Name: Mailing Address
Entity Title: Not reported
Affiliation Address: 1327 N COLE AVE
Affiliation City: LOS ANGELES
Affiliation State: CA
Affiliation Country: Not reported
Affiliation Zip: 90028
Affiliation Phone: Not reported

Affiliation Type Desc: Parent Corporation
Entity Name: Los Angeles City Fire Department
Entity Title: Not reported
Affiliation Address: Not reported
Affiliation City: Not reported
Affiliation State: Not reported
Affiliation Country: Not reported
Affiliation Zip: Not reported
Affiliation Phone: Not reported

Affiliation Type Desc: UST Permit Applicant
Entity Name: JONATHAN WONG
Entity Title: FIREFIGHTER
Affiliation Address: Not reported
Affiliation City: Not reported
Affiliation State: Not reported
Affiliation Country: Not reported
Affiliation Zip: Not reported
Affiliation Phone: (213) 978-3781

Affiliation Type Desc: UST Tank Operator
Entity Name: LAFD - FIRE STATION 27
Entity Title: Not reported
Affiliation Address: 1327 N COLE AVE
Affiliation City: LOS ANGELES
Affiliation State: CA
Affiliation Country: United States
Affiliation Zip: 90028
Affiliation Phone: (213) 485-6227

Affiliation Type Desc: UST Tank Owner
Entity Name: GSD, FUEL SERVICES AND ENVIRONMENTAL LIASON
Entity Title: Not reported
Affiliation Address: 111 E FIRST ST 6TH FL
Affiliation City: LOS ANGELES
Affiliation State: CA
Affiliation Country: United States
Affiliation Zip: 90012
Affiliation Phone: (213) 978-3781

Affiliation Type Desc: Identification Signer
Entity Name: Jonathan Wong/Brett L. Poole
Entity Title: FIREFIGHTER/Consultant
Affiliation Address: Not reported

Map ID
Direction
Distance
Elevation

MAP FINDINGS

Site

Database(s)

EDR ID Number
EPA ID Number

LAFD - FIRE STATION 27 (Continued)

S106928820

Affiliation City: Not reported
Affiliation State: Not reported
Affiliation Country: Not reported
Affiliation Zip: Not reported
Affiliation Phone: Not reported

Affiliation Type Desc: Legal Owner
Entity Name: CITY OF LA - LAFD
Entity Title: Not reported
Affiliation Address: 200 N MAIN ST 16TH FL
Affiliation City: LOS ANGELES
Affiliation State: CA
Affiliation Country: United States
Affiliation Zip: 90012
Affiliation Phone: (213) 485-6227

Affiliation Type Desc: Property Owner
Entity Name: CITY OF LA GENERAL SERVICES
Entity Title: Not reported
Affiliation Address: 111 E 1ST ST
Affiliation City: LOS ANGELES
Affiliation State: CA
Affiliation Country: United States
Affiliation Zip: 90012
Affiliation Phone: (213) 928-9555

Affiliation Type Desc: Operator
Entity Name: LAFD - FIRE STATION 27
Entity Title: Not reported
Affiliation Address: Not reported
Affiliation City: Not reported
Affiliation State: Not reported
Affiliation Country: Not reported
Affiliation Zip: Not reported
Affiliation Phone: (213) 485-6227

HWTS:

Name: LOS ANGELES FIRE DEPARTMENT FIRE STATION 27
Address: 1327 N COLE AVE
Address 2: Not reported
City,State,Zip: LOS ANGELES, CA 90028
EPA ID: CAC002895936
Inactive Date: 05/06/2017
Create Date: 02/03/2017
Last Act Date: 05/06/2017
Mailing Name: Not reported
Mailing Address: 201 N FIGUEROA ST SUITE 1250
Mailing Address 2: Not reported
Mailing City,State,Zip: LOS ANGELES, CA 90012
Owner Name: LOS ANGELES
Owner Address: 200 N MAIN ST 16TH FL
Owner Address 2: Not reported
Owner City,State,Zip: LOS ANGELES, CA 90012
Contact Name: CAPTAIN
Contact Address: 201 N FIGUEROA ST SUITE 1250
Contact Address 2: Not reported

Map ID
Direction
Distance
Elevation

MAP FINDINGS

Site

Database(s)

EDR ID Number
EPA ID Number

LAFD - FIRE STATION 27 (Continued)

S106928820

City,State,Zip: LOS ANGELES, CA 90012

J81
SE
< 1/8
0.097 mi.
514 ft.

BERTS GARAGE
1350 N CAHUENGA BLVD UN B
LOS ANGELES, CA 90028

HAZMAT S123549676
N/A

Site 10 of 16 in cluster J

Relative:
Lower
Actual:
337 ft.

LOS ANGELES HM:
Name: BERTS GARAGE
Address: 1350 N CAHUENGA BLVD UN B
City,State,Zip: LOS ANGELES, CA 90028
Facility ID: FA0026692
Last Run Date: 06/01/2019
Status: INACTIVE

J82
SSE
< 1/8
0.103 mi.
543 ft.

RILEY H T
1349 CAHUENGA BLVD
LOS ANGELES, CA

EDR Hist Auto 1009083452
N/A

Site 11 of 16 in cluster J

Relative:
Lower
Actual:
334 ft.

EDR Hist Auto
Year: Name: Type:
1942 RILEY H T GASOLINE AND OIL SERVICE STATIONS

K83
ENE
< 1/8
0.104 mi.
548 ft.

1516 N IVAR ST
LOS ANGELES, CA

UST U004300072
N/A

Site 1 of 8 in cluster K

Relative:
Higher
Actual:
358 ft.

LOS ANGELES UST:
Name: Not reported
Address: 1516 N IVAR ST
City,State,Zip: LOS ANGELES, CA
Facility ID: Not reported
Last Run Date: 01/01/1900
Status: HISTORICAL

H84
NE
< 1/8
0.104 mi.
548 ft.

CHESTER W D
1534 CAHUENGA BLVD
LOS ANGELES, CA

EDR Hist Auto 1009080786
N/A

Site 7 of 9 in cluster H

Relative:
Higher
Actual:
364 ft.

EDR Hist Auto
Year: Name: Type:
1937 CHESTER W D AUTOMOBILE REPAIRING

MAP FINDINGS

Map ID
Direction
Distance
Elevation

Site

Database(s)

EDR ID Number
EPA ID Number

H85 **FREEWAY STORES**
NNE **1531 N CAHUENGA BLVD**
< 1/8 **LOS ANGELES, CA 90028**
0.104 mi.
550 ft. **Site 8 of 9 in cluster H**

HAZMAT **S123543153**
 N/A

Relative: LOS ANGELES HM:
Higher Name: FREEWAY STORES
 Address: 1531 N CAHUENGA BLVD
Actual: City,State,Zip: LOS ANGELES, CA 90028
366 ft. Facility ID: FA0005768
 Last Run Date: 06/01/2019
 Status: INACTIVE

H86 **MC BRYDE LUBRICATING SERVICE INC**
NNE **1531 CAHUENGA TER**
< 1/8 **LOS ANGELES, CA**
0.104 mi.
550 ft. **Site 9 of 9 in cluster H**

EDR Hist Auto **1009076580**
 N/A

Relative: EDR Hist Auto
Higher

| | | | |
|----------------|-------|---------------------------------|---|
| Actual: | Year: | Name: | Type: |
| 366 ft. | 1929 | MC BRYDE LUBRICATING SERVICE | GASOLINE AND OIL SERVICE STATION |
| | 1929 | MC BRYDE LUBRICATING SERVICE IN | AUTOMOBILE REPAIRING AND SERVICE STATIONS |
| | 1933 | MC BRYDE LUBRICATING SERVICE | GASOLINE AND OIL SERVICE STATIONS |
| | 1933 | PETERMAN W B | AUTOMOBILE REPAIRING |
| | 1937 | JONES HARSH INC | AUTOMOBILE REPAIRING |

J87 **1347 N CAHUENGA BLVD**
SSE **LOS ANGELES, CA 90028**
< 1/8
0.104 mi.
551 ft. **Site 12 of 16 in cluster J**

CHMIRS **S125740623**
 N/A

Relative: CHMIRS:
Lower Name: Not reported
Actual: Address: 1347 N CAHUENGA BLVD
333 ft. City,State,Zip: LOS ANGELES, CA 90028
 OES Incident Number: 19-7285
 OES notification: 11/13/2019
 OES Date: Not reported
 OES Time: Not reported
 Date Completed: **Not reported**
 Property Use: Not reported
 Agency Id Number: Not reported
 Agency Incident Number: Not reported
 Time Notified: Not reported
 Time Completed: Not reported
 Surrounding Area: Not reported
 Estimated Temperature: Not reported
 Property Management: Not reported
 More Than Two Substances Involved?: Not reported
 Resp Agncy Personel # Of Decontaminated: Not reported
 Responding Agency Personel # Of Injuries: Not reported
 Responding Agency Personel # Of Fatalities: Not reported
 Others Number Of Decontaminated: Not reported
 Others Number Of Injuries: Not reported

Map ID
 Direction
 Distance
 Elevation

MAP FINDINGS

Site

Database(s)

EDR ID Number
 EPA ID Number

(Continued)

S125740623

| | |
|------------------------------|---|
| Others Number Of Fatalities: | Not reported |
| Vehicle Make/year: | Not reported |
| Vehicle License Number: | Not reported |
| Vehicle State: | Not reported |
| Vehicle Id Number: | Not reported |
| CA DOT PUC/ICC Number: | Not reported |
| Company Name: | Not reported |
| Reporting Officer Name/ID: | Not reported |
| Report Date: | Not reported |
| Facility Telephone: | Not reported |
| Waterway Involved: | No |
| Waterway: | Not reported |
| Spill Site: | Merchant/Business |
| Cleanup By: | Reporting Party |
| Containment: | Not reported |
| What Happened: | Not reported |
| Type: | Not reported |
| Measure: | Not reported |
| Other: | Not reported |
| Type: | VAPOR |
| Measure: | Unknown |
| Other: | Not reported |
| Date/Time: | 1058 |
| Year: | 2019 |
| Agency: | Southern California Gas |
| Incident Date: | 11/13/2019 |
| Admin Agency: | Los Angeles City Fire Department |
| Amount: | Not reported |
| Contained: | Not stopped,Not contained |
| Site Type: | Not reported |
| E Date: | Not reported |
| Substance: | Natural Gas |
| Quantity Released: | unknown |
| Unknown: | Not reported |
| Substance #2: | Not reported |
| Substance #3: | Not reported |
| Evacuations: | 100 |
| Number of Injuries: | Not reported |
| Number of Fatalities: | Not reported |
| #1 Pipeline: | No |
| #2 Pipeline: | No |
| #3 Pipeline: | No |
| #1 Vessel >= 300 Tons: | No |
| #2 Vessel >= 300 Tons: | No |
| #3 Vessel >= 300 Tons: | No |
| Evacs: | Yes |
| Injuries: | No |
| Fatals: | No |
| Comments: | Not reported |
| Description: | Per caller, a 2" steel main was damaged during excavation resulting in the release of an unknown amount of natural gas. Release is not stopped and there is no eta for repair. Approx 50-100 people evacuated from construction site. Fountain Ave between Cahuenga Blvd and Coal Ave is closed. Fire on scene. |

MAP FINDINGS

Map ID
 Direction
 Distance
 Elevation

Site

Database(s)

EDR ID Number
 EPA ID Number

L88
WNW
 < 1/8
 0.104 mi.
 551 ft.

SHAEFERS BATTERY IGNITION
6550 S SUNSET BLVD
LOS ANGELES, CA

EDR Hist Auto **1009082823**
 N/A

Site 1 of 3 in cluster L

Relative:
Higher

EDR Hist Auto

Actual:
352 ft.

| | | |
|-------|---------------------------|----------------------|
| Year: | Name: | Type: |
| 1942 | SHAEFERS BATTERY IGNITION | AUTOMOBILE REPAIRING |

F89
NNW
 < 1/8
 0.105 mi.
 554 ft.

IMAGIC
1545 N WILCOX AVE UN 104
LOS ANGELES, CA 90028

HAZMAT **S123550222**
 N/A

Site 6 of 8 in cluster F

Relative:
Higher

LOS ANGELES HM:

Actual:
366 ft.

| | |
|-----------------|--------------------------|
| Name: | IMAGIC |
| Address: | 1545 N WILCOX AVE UN 104 |
| City,State,Zip: | LOS ANGELES, CA 90028 |
| Facility ID: | FA0029932 |
| Last Run Date: | 06/01/2019 |
| Status: | INACTIVE |

F90
NNW
 < 1/8
 0.105 mi.
 554 ft.

UNK
1545 N WILCOX AVE
HOLLYWOOD, CA 90028

SWEEPS UST **S101586323**
CA FID UST **N/A**
HAZMAT

Site 7 of 8 in cluster F

Relative:
Higher

SWEEPS UST:

Actual:
366 ft.

| | |
|------------------------|-------------------|
| Name: | UNK |
| Address: | 1545 N WILCOX AVE |
| City: | HOLLYWOOD |
| Status: | Not reported |
| Comp Number: | 7679 |
| Number: | Not reported |
| Board Of Equalization: | Not reported |
| Referral Date: | Not reported |
| Action Date: | Not reported |
| Created Date: | Not reported |
| Owner Tank Id: | Not reported |
| SWRCB Tank Id: | Not reported |
| Tank Status: | Not reported |
| Capacity: | Not reported |
| Active Date: | Not reported |
| Tank Use: | Not reported |
| STG: | Not reported |
| Content: | Not reported |
| Number Of Tanks: | Not reported |

CA FID UST:

| | |
|---------------|--------------|
| Facility ID: | 19044932 |
| Regulated By: | UTNKI |
| Regulated ID: | Not reported |
| Cortese Code: | Not reported |
| SIC Code: | Not reported |

Map ID
Direction
Distance
Elevation

MAP FINDINGS

Site

Database(s)

EDR ID Number
EPA ID Number

UNK (Continued)

S101586323

Facility Phone: 2130000000
Mail To: Not reported
Mailing Address: 1545 N WILCOX AVE
Mailing Address 2: Not reported
Mailing City,St,Zip: HOLLYWOOD 900280000
Contact: Not reported
Contact Phone: Not reported
DUNs Number: Not reported
NPDES Number: Not reported
EPA ID: Not reported
Comments: Not reported
Status: Inactive

LOS ANGELES HM:

Name: ALAN'S CUSTOM LAB
Address: 1545 N WILCOX AVE
City,State,Zip: LOS ANGELES, CA 90028
Facility ID: FA0023595
Last Run Date: 06/01/2019
Status: INACTIVE

**F91
NNW
< 1/8
0.105 mi.
554 ft.**

**LIGHTRA
1545 N WILCOX AVE SU 102
LOS ANGELES, CA 90028**

**HAZMAT S123545102
N/A**

Site 8 of 8 in cluster F

**Relative:
Higher
Actual:
366 ft.**

LOS ANGELES HM:

Name: LIGHTRA
Address: 1545 N WILCOX AVE SU 102
City,State,Zip: LOS ANGELES, CA 90028
Facility ID: FA0010854
Last Run Date: 06/01/2019
Status: INACTIVE

**K92
ENE
< 1/8
0.105 mi.
557 ft.**

**DE BRAY G L
1520 IVAR AVE
LOS ANGELES, CA**

**EDR Hist Auto 1009080108
N/A**

Site 2 of 8 in cluster K

**Relative:
Higher
Actual:
359 ft.**

EDR Hist Auto

Year: Name: Type:
1937 DE BRAY G L AUTOMOBILE REPAIRING

MAP FINDINGS

| Map ID Direction Distance Elevation | Site | Database(s) | EDR ID Number EPA ID Number |
|---|---|--|--------------------------------|
| K93 ENE < 1/8 0.107 mi. 563 ft. | HANSEN H A 1522 IVAR AVE LOS ANGELES, CA Site 3 of 8 in cluster K | EDR Hist Auto | 1009080054 N/A |
| Relative: Higher | EDR Hist Auto | | |
| Actual: 359 ft. | Year: Name: 1933 HANSEN H A | Type: AUTOMOBILE REPAIRING | |
| <hr/> | | | |
| K94 ENE < 1/8 0.108 mi. 568 ft. | KIRCHER H J 1524 IVAR AVE LOS ANGELES, CA Site 4 of 8 in cluster K | EDR Hist Auto | 1009080694 N/A |
| Relative: Higher | EDR Hist Auto | | |
| Actual: 360 ft. | Year: Name: 1933 KIRCHER H J | Type: AUTOMOBILE REPAIRING | |
| <hr/> | | | |
| I95 East < 1/8 0.109 mi. 577 ft. | MULLER BROS 6380 S SUNSET BLVD LOS ANGELES, CA Site 3 of 3 in cluster I | EDR Hist Auto | 1009080917 N/A |
| Relative: Higher | EDR Hist Auto | | |
| Actual: 353 ft. | Year: Name: 1929 MULLER BROS 1933 MULLER BROS 1937 MULLER BROS 1942 MULLER BROS | Type: GASOLINE AND OIL SERVICE STATION GASOLINE AND OIL SERVICE STATIONS GASOLINE AND OIL SERVICE STATIONS GASOLINE AND OIL SERVICE STATIONS | |
| <hr/> | | | |
| K96 East < 1/8 0.111 mi. 587 ft. | CHESBRO M V 6376 S SUNSET BLVD LOS ANGELES, CA Site 5 of 8 in cluster K | EDR Hist Auto | 1009080248 N/A |
| Relative: Higher | EDR Hist Auto | | |
| Actual: 354 ft. | Year: Name: 1929 CHESBRO M V | Type: AUTOMOBILE REPAIRING AND SERVICE STATIONS | |

MAP FINDINGS

| | | | |
|-----------|------|-------------|---------------|
| Map ID | | | EDR ID Number |
| Direction | | | EPA ID Number |
| Distance | | | |
| Elevation | Site | Database(s) | |

| | | |
|--|---|-------------------------------------|
| J97 SE < 1/8 0.115 mi. 607 ft. | 6366 DE LONGPRE AVENUE LOS ANGELES, CA Site 13 of 16 in cluster J Relative: LOS ANGELES UST: Lower Name: Not reported Address: 6366 DE LONGPRE AVENUE City,State,Zip: LOS ANGELES, CA Facility ID: Not reported Last Run Date: 01/01/1900 Status: HISTORICAL | UST U004303777 N/A |
|--|---|-------------------------------------|

| | | |
|--|--|--|
| J98 SE < 1/8 0.119 mi. 626 ft. | FUNK BROTHERS AUTOMOTIVE INC 1338 N IVAR AVE LOS ANGELES, CA 90028 Site 14 of 16 in cluster J Relative: LOS ANGELES HM: Lower Name: FUNK BROTHERS AUTOMOTIVE INC Address: 1338 N IVAR AVE City,State,Zip: LOS ANGELES, CA 90028 Facility ID: FA0024605 Last Run Date: 06/01/2019 Status: INACTIVE | HAZMAT S123549142 N/A |
|--|--|--|

| | | |
|---|---|--|
| M99 North < 1/8 0.122 mi. 643 ft. | WONG SAM 6428 SELMA AVE LOS ANGELES, CA Site 1 of 14 in cluster M Relative: EDR Hist Cleaner Higher Actual: Year: Name: Type: 368 ft. 1937 WONG SAM LAUNDRIES CHINESE 1942 WONG SAM LAUNDRIES ORIENTAL | EDR Hist Cleaner 1009191423 N/A |
|---|---|--|

| | | |
|--|--|--|
| J100 SSE < 1/8 0.123 mi. 647 ft. | COLLINS LITHOGRAPHERS & PRINTERS IN 6422 W HOMEWOOD AVE LOS ANGELES, CA 90028 Site 15 of 16 in cluster J Relative: LOS ANGELES HM: Lower Name: COLLINS LITHOGRAPHERS & PRINTERS IN Address: 6422 W HOMEWOOD AVE City,State,Zip: LOS ANGELES, CA 90028 Facility ID: FA0006718 Last Run Date: 06/01/2019 Status: INACTIVE | HAZMAT S123543527 N/A |
|--|--|--|

MAP FINDINGS

| Map ID Direction Distance Elevation | Site | Database(s) | EDR ID Number EPA ID Number |
|--|---|---|--------------------------------|
| M101 NNE < 1/8 0.124 mi. 656 ft. | NEWCOMB R E 6410 SELMA AVE LOS ANGELES, CA Site 2 of 14 in cluster M | EDR Hist Auto | 1009079820 N/A |
| Relative: Higher | EDR Hist Auto | | |
| Actual: 368 ft. | Year: Name: 1933 NEWCOMB R E | Type: AUTOMOBILE REPAIRING | |
| M102 NNE 1/8-1/4 0.126 mi. 665 ft. | BEITCH HARRY 6406 SELMA AVE LOS ANGELES, CA Site 3 of 14 in cluster M | EDR Hist Cleaner | 1009192716 N/A |
| Relative: Higher | EDR Hist Cleaner | | |
| Actual: 368 ft. | Year: Name: 1937 BEITCH HARRY | Type: LAUNDRIES HAND | |
| 103 NNW 1/8-1/4 0.127 mi. 668 ft. | SHAPIRO HYMAN 6508 SELMA AVE LOS ANGELES, CA | EDR Hist Cleaner | 1009185214 N/A |
| Relative: Higher | EDR Hist Cleaner | | |
| Actual: 368 ft. | Year: Name: 1929 DEUTSCH ARMIN 1937 SHAPIRO HYMAN | Type: CLOTHES PRESSERS CLEANERS AND REPAIRERS CLOTHES PRESSERS AND CLEANERS | |
| K104 NE 1/8-1/4 0.127 mi. 671 ft. | MALETTE L B 1525 IVAR AVE LOS ANGELES, CA Site 6 of 8 in cluster K | EDR Hist Auto | 1009082063 N/A |
| Relative: Higher | EDR Hist Auto | | |
| Actual: 364 ft. | Year: Name: 1937 MALETTE L B 1942 MALETTE L B | Type: AUTOMOBILE REPAIRING AUTOMOBILE REPAIRING | |

MAP FINDINGS

| Map ID Direction Distance Elevation | Site | Database(s) | EDR ID Number EPA ID Number |
|---|--|--|---------------------------------|
| M105 NNE 1/8-1/4 0.127 mi. 672 ft. | COPYMASTER CORP 1553 N CAHUENGA BLVD LOS ANGELES, CA 90028 Site 4 of 14 in cluster M | HAZMAT | S123542866 N/A |
| Relative: Higher | LOS ANGELES HM: Name: | COPYMASTER CORP | |
| Actual: 368 ft. | Address: City,State,Zip: Facility ID: Last Run Date: Status: | 1553 N CAHUENGA BLVD LOS ANGELES, CA 90028 FA0005049 06/01/2019 INACTIVE | |
| J106 SSE 1/8-1/4 0.128 mi. 677 ft. | 1341 CAHUENGA BLVD LOS ANGELES, CA Site 16 of 16 in cluster J | UST | U004299635 N/A |
| Relative: Lower | LOS ANGELES UST: Name: | Not reported | |
| Actual: 331 ft. | Address: City,State,Zip: Facility ID: Last Run Date: Status: | 1341 CAHUENGA BLVD LOS ANGELES, CA Not reported 01/01/1900 HISTORICAL | |
| N107 NW 1/8-1/4 0.130 mi. 684 ft. | 1544 SCHRADER AVE HOLLYWOOD, CA Site 1 of 3 in cluster N | UST | U004300153 N/A |
| Relative: Higher | LOS ANGELES UST: Name: | Not reported | |
| Actual: 363 ft. | Address: City,State,Zip: Facility ID: Last Run Date: Status: | 1544 SCHRADER AVE HOLLYWOOD, CA Not reported 01/01/1900 HISTORICAL | |
| O108 NNE 1/8-1/4 0.132 mi. 695 ft. | CHOICE 1 HR PHOTO 1550 N CAHUENGA BLVD LOS ANGELES, CA 90028 Site 1 of 7 in cluster O | HAZMAT | S123550004 N/A |
| Relative: Higher | LOS ANGELES HM: Name: | CHOICE 1 HR PHOTO | |
| Actual: 368 ft. | Address: City,State,Zip: Facility ID: Last Run Date: Status: | 1550 N CAHUENGA BLVD LOS ANGELES, CA 90028 FA0028849 06/01/2019 INACTIVE | |

MAP FINDINGS

| Map ID Direction Distance Elevation | Site | Database(s) | EDR ID Number EPA ID Number |
|---|--|--|---------------------------------|
| O109 NNE 1/8-1/4 0.132 mi. 695 ft. | ALMS VERN SUPER SERVICE STATION 1550 CAHUENGA BLVD LOS ANGELES, CA Site 2 of 7 in cluster O | EDR Hist Auto | 1009081661 N/A |
| Relative: Higher | EDR Hist Auto | | |
| Actual: 368 ft. | Year: Name: 1933 ALMS VERN SUPER SERVICE STATION 1937 ALM VERN SUPER SERVICE STATION | Type: GASOLINE AND OIL SERVICE STATIONS GASOLINE AND OIL SERVICE STATIONS | |
| O110 NNE 1/8-1/4 0.132 mi. 697 ft. | WEJBE SANTANDER 1556 N CAHUENGA BLV LOS ANGELES, CA 90028 Site 3 of 7 in cluster O | EDR Hist Auto | 1009078576 N/A |
| Relative: Higher | EDR Hist Auto | | |
| Actual: 368 ft. | Year: Name: 1929 CAYTZER WM 1969 WEJBE SANTANDER 1970 WEJBE SANTANDER 1971 WEJBE SANTANDER | Type: GASOLINE AND OIL SERVICE STATION Gasoline Service Stations Gasoline Service Stations Gasoline Service Stations | |
| O111 NNE 1/8-1/4 0.132 mi. 697 ft. | CHOICE ONE HOUR PHOTO 1556 N CAHUENGA BLVD LOS ANGELES, CA 90028 Site 4 of 7 in cluster O | HAZMAT | S123548081 N/A |
| Relative: Higher | LOS ANGELES HM: Name: Address: City,State,Zip: Facility ID: Last Run Date: Status: | CHOICE ONE HOUR PHOTO 1556 N CAHUENGA BLVD LOS ANGELES, CA 90028 FA0021320 06/01/2019 INACTIVE | |
| K112 ENE 1/8-1/4 0.132 mi. 698 ft. | MATLOFF SAML JR 6367 S SUNSET BLVD LOS ANGELES, CA Site 7 of 8 in cluster K | EDR Hist Cleaner | 1009189588 N/A |
| Relative: Higher | EDR Hist Cleaner | | |
| Actual: 355 ft. | Year: Name: 1933 MATLOFF SAML JR | Type: CLOTHES PRESSERS AND CLEANERS | |

Map ID
Direction
Distance
Elevation

MAP FINDINGS

Site

Database(s)

EDR ID Number
EPA ID Number

N113 **YMCA HOLLYWOOD - WILSHIRE**
NW **1553 N SCHRADER BLVD**
1/8-1/4 **LOS ANGELES, CA 90028**
0.140 mi.
740 ft. **Site 2 of 3 in cluster N**

HAZMAT **S123535422**
CERS **N/A**

Relative:
Higher
Actual:
364 ft.

LOS ANGELES HM:

Name: YMCA HOLLYWOOD - WILSHIRE
Address: 1553 N SCHRADER BLVD
City,State,Zip: LOS ANGELES, CA 90028
Facility ID: FA0024788
Last Run Date: 06/01/2019
Status: INACTIVE

Name: YMCA HOLLYWOOD - WILSHIRE
Address: 1553 N SCHRADER BLVD
City,State,Zip: LOS ANGELES, CA 90028
Facility ID: FA0024788
Last Run Date: 06/01/2019
Status: ACTIVE

CERS:

Name: HOLLYWOOD YMCA
Address: 1553 N SCHRADER BLVD
City,State,Zip: LOS ANGELES, CA 90028
Site ID: 86866
CERS ID: 10249702
CERS Description: Chemical Storage Facilities

Violations:

Site ID: 86866
Site Name: HOLLYWOOD YMCA
Violation Date: 09-12-2019
Citation: HSC 6.95 25508(a)(1) - California Health and Safety Code, Chapter 6.95, Section(s) 25508(a)(1)
Violation Description: Failure to complete and electronically submit a site map with all required content.
Violation Notes: Returned to compliance on 11/04/2019. Review, update and resubmit the site map in CERS to include all required elements. You can download detailed SITE MAP INSTRUCTIONS in the Hazardous Materials Business Plan (HMBP) Section using the following link <https://www.lafd.org/fire-prevention/cupa/documents-forms>
Violation Division: Los Angeles City Fire Department
Violation Program: HMRRP
Violation Source: CERS

Evaluation:

Eval General Type: Compliance Evaluation Inspection
Eval Date: 07-29-2016
Violations Found: No
Eval Type: Routine done by local agency
Eval Notes: On site for routine hazardous materials and business emergency plan inspection. Consent to enter and inspect was given by TONA CONTACT INFORMATION: ADRIANA QUIROZ@YMCALA.ORG Observed the facility and inspected hazardous materials storage. Annual employee safety training records were maintained. The facility is responsible for identifying all hazardous materials, to include hazardous wastes, which are above disclosure thresholds. If there is a change in the type or amount of chemicals that are maintained on site, please submit revised documents

Map ID
Direction
Distance
Elevation

MAP FINDINGS

Site

Database(s)

EDR ID Number
EPA ID Number

YMCA HOLLYWOOD - WILSHIRE (Continued)

S123535422

(electronically)within 30 days of the change.
Eval Division: Los Angeles City Fire Department
Eval Program: HMRRP
Eval Source: CERS

Eval General Type: Other/Unknown
Eval Date: 11-04-2019
Violations Found: No
Eval Type: Other, not routine, done by local agency
Eval Notes: ALL VIOLATIONS CLEARED.
Eval Division: Los Angeles City Fire Department
Eval Program: HMRRP
Eval Source: CERS

Eval General Type: Compliance Evaluation Inspection
Eval Date: 09-12-2019
Violations Found: Yes
Eval Type: Routine done by local agency
Eval Notes: Consent to enter, inspect and take photographs was given by: Rosa Najera The Business Activities, Owner/Operator Identification, Hazardous Materials Inventory, Site Map, Emergency Response/Contingency Plan and Employee Training Plan sections were reviewed in CERS and field verified. Review and correct any violations indicated previously in this report, on or before the COMPLY BY date associated with each violation. NOTE: The LAMC, Sections (L.A.M.C. SECTION 57.105.1.4; 57.120.3; 57.121.2 and 57.121.2.1.) requires businesses that store, use or handle hazardous materials in the City of Los Angeles to obtain a Consolidated Permit from the Los Angeles Fire Department CUPA **** Annual submission of a Hazardous Materials Business Plan into California Environmental Reporting System (CERS) is required between January 1 and March 1 of every year. Per L.A.M.C. 57.121.3.5, failure to submit the required hazardous material business plan (HMBP) information annually into CERS [Truncated]

Eval Division: Los Angeles City Fire Department
Eval Program: HMRRP
Eval Source: CERS

Affiliation:
Affiliation Type Desc: CUPA District
Entity Name: Los Angeles City Fire Department
Entity Title: Not reported
Affiliation Address: 200 North Main Street, Room 1780
Affiliation City: Los Angeles
Affiliation State: CA
Affiliation Country: Not reported
Affiliation Zip: 90012
Affiliation Phone: (213) 978-3680

Affiliation Type Desc: Facility Mailing Address
Entity Name: Mailing Address
Entity Title: Not reported
Affiliation Address: 1553 N SCHRADER BL
Affiliation City: HOLLYWOOD
Affiliation State: CA
Affiliation Country: Not reported
Affiliation Zip: 90028
Affiliation Phone: Not reported

Map ID
Direction
Distance
Elevation

MAP FINDINGS

Site

Database(s)

EDR ID Number
EPA ID Number

YMCA HOLLYWOOD - WILSHIRE (Continued)

S123535422

Affiliation Type Desc: Property Owner
Entity Name: YMCA of Metropolitan Los Angeles
Entity Title: Not reported
Affiliation Address: 625 S. New Hampshire Ave.
Affiliation City: Los Angeles
Affiliation State: CA
Affiliation Country: United States
Affiliation Zip: 90028
Affiliation Phone: (213) 380-6448

Affiliation Type Desc: Document Preparer
Entity Name: Adam Franko
Entity Title: Not reported
Affiliation Address: Not reported
Affiliation City: Not reported
Affiliation State: Not reported
Affiliation Country: Not reported
Affiliation Zip: Not reported
Affiliation Phone: Not reported

Affiliation Type Desc: Identification Signer
Entity Name: Adam Franko
Entity Title: Associate Executive Director
Affiliation Address: Not reported
Affiliation City: Not reported
Affiliation State: Not reported
Affiliation Country: Not reported
Affiliation Zip: Not reported
Affiliation Phone: Not reported

Affiliation Type Desc: Legal Owner
Entity Name: YMCA OF METROPOLITAN LOS ANGELES
Entity Title: Not reported
Affiliation Address: 625 S. New Hampshire Ave.
Affiliation City: Los Angeles
Affiliation State: CA
Affiliation Country: United States
Affiliation Zip: 90005
Affiliation Phone: (213) 380-6448

Affiliation Type Desc: Operator
Entity Name: Hollywood YMCA
Entity Title: Not reported
Affiliation Address: Not reported
Affiliation City: Not reported
Affiliation State: Not reported
Affiliation Country: Not reported
Affiliation Zip: Not reported
Affiliation Phone: (323) 467-4161

Affiliation Type Desc: Environmental Contact
Entity Name: Liz Zuniga
Entity Title: Not reported
Affiliation Address: 625 S. New Hampshire Ave.
Affiliation City: Los Angeles
Affiliation State: CA
Affiliation Country: Not reported

Map ID
Direction
Distance
Elevation

MAP FINDINGS

Site

Database(s)

EDR ID Number
EPA ID Number

YMCA HOLLYWOOD - WILSHIRE (Continued)

S123535422

Affiliation Zip: 90005
Affiliation Phone: Not reported

Affiliation Type Desc: Parent Corporation
Entity Name: YMCA OF METROPOLITAN LOS ANGELES
Entity Title: Not reported
Affiliation Address: Not reported
Affiliation City: Not reported
Affiliation State: Not reported
Affiliation Country: Not reported
Affiliation Zip: Not reported
Affiliation Phone: Not reported

P114 TAYLOR K M EDR Hist Auto 1009083479
SSE 6404 HOMEWOOD AVE N/A
1/8-1/4 LOS ANGELES, CA
0.141 mi.
746 ft. Site 1 of 5 in cluster P
Relative: EDR Hist Auto
Lower
Actual: Year: Name: Type:
329 ft. 1937 TAYLOR K M GASOLINE AND OIL SERVICE STATIONS

K115 KING L W EDR Hist Auto 1009081887
East 6356 S SUNSET BLVD N/A
1/8-1/4 LOS ANGELES, CA
0.143 mi.
756 ft. Site 8 of 8 in cluster K
Relative: EDR Hist Auto
Higher
Actual: Year: Name: Type:
354 ft. 1942 KING L W AUTOMOBILE REPAIRING

M116 RILEY H T EDR Hist Auto 1009079920
North 1600 WILCOX AVE N/A
1/8-1/4 LOS ANGELES, CA
0.143 mi.
757 ft. Site 5 of 14 in cluster M
Relative: EDR Hist Auto
Higher
Actual: Year: Name: Type:
370 ft. 1933 DEIBAL B C GASOLINE AND OIL SERVICE STATIONS
1937 RILEY H T GASOLINE AND OIL SERVICE STATIONS

MAP FINDINGS

| Map ID Direction Distance Elevation | Site | Database(s) | EDR ID Number EPA ID Number |
|---|---|----------------------|--------------------------------|
| M117 North 1/8-1/4 0.143 mi. 757 ft. | 1600 WILCOX AVE LOS ANGELES, CA Site 6 of 14 in cluster M | UST | U004300239 N/A |
| Relative: Higher | LOS ANGELES UST: Name: Not reported | | |
| Actual: 370 ft. | Address: 1600 WILCOX AVE City,State,Zip: LOS ANGELES, CA Facility ID: Not reported Last Run Date: 01/01/1900 Status: HISTORICAL | | |
| M118 North 1/8-1/4 0.143 mi. 757 ft. | NETWORK AUTO BODY 6421 W SELMA AVE LOS ANGELES, CA 90028 Site 7 of 14 in cluster M | HAZMAT | S123549826 N/A |
| Relative: Higher | LOS ANGELES HM: Name: NETWORK AUTO BODY | | |
| Actual: 370 ft. | Address: 6421 W SELMA AVE City,State,Zip: LOS ANGELES, CA 90028 Facility ID: FA0027613 Last Run Date: 06/01/2019 Status: INACTIVE | | |
| L119 West 1/8-1/4 0.144 mi. 761 ft. | LA COLOR LABS 6602 SUNSET BLVD LOS ANGELES, CA 90028 Site 2 of 3 in cluster L | HAZMAT | S123549946 N/A |
| Relative: Lower | LOS ANGELES HM: Name: LA COLOR LABS | | |
| Actual: 350 ft. | Address: 6602 SUNSET BLVD City,State,Zip: LOS ANGELES, CA 90028 Facility ID: FA0028392 Last Run Date: 06/01/2019 Status: INACTIVE | | |
| M120 North 1/8-1/4 0.144 mi. 762 ft. | RINNER W A 6417 SELMA AVE LOS ANGELES, CA Site 8 of 14 in cluster M | EDR Hist Auto | 1009080469 N/A |
| Relative: Higher | EDR Hist Auto Year: Name: Type: | | |
| Actual: 370 ft. | 1933 RINNER W A | AUTOMOBILE REPAIRING | |

MAP FINDINGS

| Map ID Direction Distance Elevation | Site | Database(s) | EDR ID Number EPA ID Number |
|---|--|-------------------------|--------------------------------|
| M121 North 1/8-1/4 0.144 mi. 762 ft. | 6417 W SELMA AVE LOS ANGELES, CA Site 9 of 14 in cluster M | UST | U004303800 N/A |
| Relative: Higher | LOS ANGELES UST: Name: Not reported Address: 6417 W SELMA AVE City,State,Zip: LOS ANGELES, CA Facility ID: Not reported Last Run Date: 01/01/1900 Status: HISTORICAL | | |
| Actual: 370 ft. | | | |
| O122 NNE 1/8-1/4 0.145 mi. 763 ft. | LYTLE HOFFMAN 6382 SELMA AVE LOS ANGELES, CA Site 5 of 7 in cluster O | EDR Hist Auto | 1009082061 N/A |
| Relative: Higher | EDR Hist Auto Year: Name: Type: 1942 LYTLE HOFFMAN AUTOMOBILE REPAIRING 1972 HOLLYWOOD SPEEDOMETER & RAD SV Automotive Repair Shops, NEC 1986 HOLLYWOOD RADIATOR Automotive Repair Shops, NEC 1987 HOLLYWOOD RADIATOR Automotive Repair Shops, NEC | | |
| Actual: 369 ft. | | | |
| L123 West 1/8-1/4 0.145 mi. 766 ft. | HOROWITZ MORRIS 6604 S SUNSET BLVD LOS ANGELES, CA Site 3 of 3 in cluster L | EDR Hist Cleaner | 1009191240 N/A |
| Relative: Lower | EDR Hist Cleaner Year: Name: Type: 1937 HOROWITZ MORRIS CLOTHES PRESSERS AND CLEANERS | | |
| Actual: 350 ft. | | | |
| Q124 East 1/8-1/4 0.146 mi. 769 ft. | STANNARD B F 6354 S SUNSET BLVD LOS ANGELES, CA Site 1 of 6 in cluster Q | EDR Hist Auto | 1009080006 N/A |
| Relative: Higher | EDR Hist Auto Year: Name: Type: 1929 STANNARD B F AUTOMOBILE REPAIRING AND SERVICE STATIONS | | |
| Actual: 354 ft. | | | |

MAP FINDINGS

Map ID
 Direction
 Distance
 Elevation

Site

Database(s)

EDR ID Number
 EPA ID Number

Q125 **GEILER P R** **EDR Hist Auto** **1009076561**
East **6352 S SUNSET BLVD** **N/A**
1/8-1/4 **LOS ANGELES, CA**
0.148 mi.
781 ft. **Site 2 of 6 in cluster Q**
Relative: EDR Hist Auto
Higher
Actual: Year: Name: Type:
354 ft. 1929 GEILER P R AUTOMOBILE REPAIRING AND SERVICE STATIONS

P126 **KRAKOWIAK STAN** **EDR Hist Auto** **1020708376**
SSE **1317 CAHUENGA** **N/A**
1/8-1/4 **LOS ANGELES, CA 90028**
0.153 mi.
809 ft. **Site 2 of 5 in cluster P**
Relative: EDR Hist Auto
Lower
Actual: Year: Name: Type:
328 ft. 1969 KRAKOWIAK STAN Gasoline Service Stations
 1970 KRAKOWIAK STAN Gasoline Service Stations
 1971 KRAKOWIAK STAN Gasoline Service Stations
 1972 KRAKOWIAK STAN Gasoline Service Stations
 1973 KRAKOWIAK STAN Gasoline Service Stations
 1974 KRAKOWIAK STAN Gasoline Service Stations
 1975 KRAKOWIAK STAN Gasoline Service Stations

P127 **THOMAS TOP& UPHOLSTERING CO INC** **UST** **U004305302**
SSE **1317 N CAHUENGA BLVD** **N/A**
1/8-1/4 **LOS ANGELES, CA 90028**
0.153 mi.
809 ft. **Site 3 of 5 in cluster P**
Relative: LOS ANGELES UST:
Lower Name: THOMAS TOP& UPHOLSTERING CO INC
Actual: Address: 1317 N CAHUENGA BLVD
328 ft. City,State,Zip: LOS ANGELES, CA 90028
 Facility ID: FA0000256
 Last Run Date: 06/03/2019
 Status: INACTIVE

P128 **THOMAS TOP& UPHOLSTERING CO INC** **HAZMAT** **S123541375**
SSE **1317 N CAHUENGA BLVD** **N/A**
1/8-1/4 **LOS ANGELES, CA 90028**
0.153 mi.
809 ft. **Site 4 of 5 in cluster P**
Relative: LOS ANGELES HM:
Lower Name: THOMAS TOP& UPHOLSTERING CO INC
Actual: Address: 1317 N CAHUENGA BLVD
328 ft. City,State,Zip: LOS ANGELES, CA 90028
 Facility ID: FA0000256
 Last Run Date: 06/01/2019
 Status: INACTIVE

MAP FINDINGS

Map ID
Direction
Distance
Elevation

Site

Database(s)

EDR ID Number
EPA ID Number

P129
SSE
1/8-1/4
0.153 mi.
809 ft.

THOMAS TOP&UPHOLSTERING CO INC
1317 CAHUENGA BLVD
LOS ANGELES, CA 90028

SWEEPS UST **S101584833**
CA FID UST **N/A**

Site 5 of 5 in cluster P

Relative:
Lower
Actual:
328 ft.

SWEEPS UST:
Name: THOMAS TOP&UPHOLSTERING CO INC
Address: 1317 CAHUENGA BLVD
City: LOS ANGELES
Status: Not reported
Comp Number: 4025
Number: Not reported
Board Of Equalization: Not reported
Referral Date: Not reported
Action Date: Not reported
Created Date: Not reported
Owner Tank Id: Not reported
SWRCB Tank Id: Not reported
Tank Status: Not reported
Capacity: Not reported
Active Date: Not reported
Tank Use: Not reported
STG: Not reported
Content: Not reported
Number Of Tanks: 0

CA FID UST:
Facility ID: 19016120
Regulated By: UTKNI
Regulated ID: Not reported
Cortese Code: Not reported
SIC Code: Not reported
Facility Phone: 2134693277
Mail To: Not reported
Mailing Address: 1317 CAHUENGA BLVD
Mailing Address 2: Not reported
Mailing City,St,Zip: LOS ANGELES 900280000
Contact: Not reported
Contact Phone: Not reported
DUNS Number: Not reported
NPDES Number: Not reported
EPA ID: Not reported
Comments: Not reported
Status: Inactive

R130
ENE
1/8-1/4
0.154 mi.
813 ft.

CHARLES FOND
6465 W SUNSET BLVD
HOLLYWOOD, CA 90028

SWEEPS UST **1000168687**
HIST UST **N/A**
CA FID UST
HAZMAT

Site 1 of 2 in cluster R

Relative:
Higher
Actual:
363 ft.

SWEEPS UST:
Name: CHARLES FOND
Address: 6465 W SUNSET BLVD
City: HOLLYWOOD
Status: Not reported
Comp Number: 1808
Number: Not reported

Map ID
Direction
Distance
Elevation

MAP FINDINGS

Site

Database(s)

EDR ID Number
EPA ID Number

CHARLES FOND (Continued)

1000168687

Board Of Equalization: 44-011980
Referral Date: Not reported
Action Date: Not reported
Created Date: Not reported
Owner Tank Id: Not reported
SWRCB Tank Id: 19-050-001808-000001
Tank Status: Not reported
Capacity: 2000
Active Date: Not reported
Tank Use: OIL
STG: WASTE
Content: WASTE OIL
Number Of Tanks: 1

Name: CHARLES FOND
Address: 6465 W SUNSET BLVD
City: HOLLYWOOD
Status: Active
Comp Number: 1808
Number: 1
Board Of Equalization: 44-011980
Referral Date: 07-06-93
Action Date: 03-18-94
Created Date: 02-29-88
Owner Tank Id: Not reported
SWRCB Tank Id: 19-050-001808-000003
Tank Status: A
Capacity: 200
Active Date: 04-20-88
Tank Use: CHEMICAL
STG: P
Content: UNKNOWN
Number Of Tanks: 3

Name: CHARLES FOND
Address: 6465 W SUNSET BLVD
City: HOLLYWOOD
Status: Active
Comp Number: 1808
Number: 1
Board Of Equalization: 44-011980
Referral Date: 07-06-93
Action Date: 03-18-94
Created Date: 02-29-88
Owner Tank Id: Not reported
SWRCB Tank Id: 19-050-001808-000004
Tank Status: A
Capacity: 100
Active Date: 04-20-88
Tank Use: CHEMICAL
STG: P
Content: UNKNOWN
Number Of Tanks: Not reported

Name: CHARLES FOND
Address: 6465 W SUNSET BLVD
City: HOLLYWOOD

Map ID
Direction
Distance
Elevation

MAP FINDINGS

Site

Database(s)

EDR ID Number
EPA ID Number

CHARLES FOND (Continued)

1000168687

Status: Active
Comp Number: 1808
Number: 1
Board Of Equalization: 44-011980
Referral Date: 07-06-93
Action Date: 03-18-94
Created Date: 02-29-88
Owner Tank Id: Not reported
SWRCB Tank Id: 19-050-001808-000006
Tank Status: A
Capacity: 250
Active Date: 04-20-88
Tank Use: CHEMICAL
STG: P
Content: UNKNOWN
Number Of Tanks: Not reported

HIST UST:

Name: MERCEDES BENZ HOLLYWOOD, INC.
Address: 6465 W SUNSET BLVD
City,State,Zip: LOS ANGELES, CA 90028
File Number: Not reported
URL: Not reported
Region: STATE
Facility ID: 00000029490
Facility Type: Not reported
Other Type: AUTO DEALERSHIP
Contact Name: K. KIRCHGESSNER
Telephone: 2134663141
Owner Name: MORTON AND ROSALIE LA KRETZ
Owner Address: 1575 CROSS ROADS OF THE WORLD
Owner City,St,Zip: LOS ANGELES, CA 90028
Total Tanks: 0006

Tank Num: 001
Container Num: W001
Year Installed: 1970
Tank Capacity: 00002000
Tank Used for: PRODUCT
Type of Fuel: WASTE OIL
Container Construction Thickness: Not reported
Leak Detection: None

Tank Num: 002
Container Num: W1002
Year Installed: 1970
Tank Capacity: 00000000
Tank Used for: WASTE
Type of Fuel: Not reported
Container Construction Thickness: Not reported
Leak Detection: None

Tank Num: 003
Container Num: W1005
Year Installed: Not reported
Tank Capacity: 00000200
Tank Used for: WASTE

Map ID
Direction
Distance
Elevation

MAP FINDINGS

Site

Database(s)

EDR ID Number
EPA ID Number

CHARLES FOND (Continued)

1000168687

Type of Fuel: Not reported
Container Construction Thickness: Not reported
Leak Detection: Not reported

Tank Num: 004
Container Num: W1004
Year Installed: Not reported
Tank Capacity: 00000100
Tank Used for: WASTE
Type of Fuel: Not reported
Container Construction Thickness: Not reported
Leak Detection: Not reported

Tank Num: 005
Container Num: W1003
Year Installed: 1970
Tank Capacity: 00000000
Tank Used for: WASTE
Type of Fuel: Not reported
Container Construction Thickness: Not reported
Leak Detection: None

Tank Num: 006
Container Num: W1006
Year Installed: 1970
Tank Capacity: 00000250
Tank Used for: WASTE
Type of Fuel: Not reported
Container Construction Thickness: Not reported
Leak Detection: Groundwater Monitoring Well

CA FID UST:

Facility ID: 19018519
Regulated By: UTNKA
Regulated ID: 00029490
Cortese Code: Not reported
SIC Code: Not reported
Facility Phone: 2134663141
Mail To: Not reported
Mailing Address: 1575 CROSSROADS OF THE WO
Mailing Address 2: Not reported
Mailing City,St,Zip: HOLLYWOOD 900280000
Contact: Not reported
Contact Phone: Not reported
DUNS Number: Not reported
NPDES Number: Not reported
EPA ID: Not reported
Comments: Not reported
Status: Active

Facility ID: 19019820
Regulated By: UTNKA
Regulated ID: Not reported
Cortese Code: Not reported
SIC Code: Not reported
Facility Phone: 2134663141
Mail To: Not reported

Map ID
Direction
Distance
Elevation

MAP FINDINGS

Site

Database(s)

EDR ID Number
EPA ID Number

CHARLES FOND (Continued)

1000168687

Mailing Address: 1 MERCEDES DR
Mailing Address 2: Not reported
Mailing City,St,Zip: LOS ANGELES 900280000
Contact: Not reported
Contact Phone: Not reported
DUNS Number: Not reported
NPDES Number: Not reported
EPA ID: Not reported
Comments: Not reported
Status: Inactive

LOS ANGELES HM:

Name: MERCEDES-BENZ HOLLYWOOD INC
Address: 6353 W SUNSET BLVD
City,State,Zip: LOS ANGELES, CA 90028
Facility ID: FA0014532
Last Run Date: 06/01/2019
Status: INACTIVE

R131 **MERCEDES-BENZ HOLLYWOOD**
ENE **6353 W SUNSET BLVD**
1/8-1/4 **LOS ANGELES, CA 90028**
0.154 mi.
813 ft. **Site 2 of 2 in cluster R**

UST **U003780496**
SWEEPS UST **N/A**

Relative: **Higher** **UST:**
Actual: **363 ft.** Name: MERCEDES-BENZ HOLLYWOOD
Address: 6353 W SUNSET BLVD
City,State,Zip: LOS ANGELES, CA 90028
Facility ID: 24060
Permitting Agency: LOS ANGELES, CITY OF
Latitude: 34.10029
Longitude: -118.326706

LOS ANGELES UST:

Name: MERCEDES-BENZ HOLLYWOOD INC
Address: 6353 W SUNSET BLVD
City,State,Zip: LOS ANGELES, CA 90028
Facility ID: FA0014532
Last Run Date: 06/03/2019
Status: INACTIVE

SWEEPS UST:

Name: MERCEDES-BENZ HOLLYWOOD
Address: 6353 W SUNSET BLVD
City: LOS ANGELES
Status: Active
Comp Number: 5693
Number: 9
Board Of Equalization: Not reported
Referral Date: 09-21-93
Action Date: 09-21-93
Created Date: 02-29-88
Owner Tank Id: Not reported
SWRCB Tank Id: Not reported
Tank Status: Not reported

Map ID
Direction
Distance
Elevation

MAP FINDINGS

Site

Database(s)

EDR ID Number
EPA ID Number

MERCEDES-BENZ HOLLYWOOD (Continued)

U003780496

Capacity: Not reported
Active Date: Not reported
Tank Use: Not reported
STG: Not reported
Content: Not reported
Number Of Tanks: Not reported

M132
North
1/8-1/4
0.155 mi.
816 ft.

SAFETY CORNER INC
1604 WILCOX AVE
LOS ANGELES, CA

EDR Hist Auto

1009078943
N/A

Site 10 of 14 in cluster M

Relative:
Higher

EDR Hist Auto

Actual:
372 ft.

Year: Name:
1929 SAFETY CORNER INC
1929 ELLENBECK WM

Type:
GASOLINE AND OIL SERVICE STATION
GASOLINE AND OIL SERVICE STATION

S133
WNW
1/8-1/4
0.159 mi.
841 ft.

HOLLYWOOD PRINTWORKS
6613 SUNSET BLVD
LOS ANGELES, CA 90028

RCRA-SQG
FINDS
ECHO

1000117174
CAD982348229

Site 1 of 2 in cluster S

Relative:
Higher

RCRA-SQG:

Actual:
352 ft.

Date form received by agency: 1996-12-02 00:00:00.0
Facility name: HOLLYWOOD PRINTWORKS
Facility address: 6613 SUNSET BLVD
LOS ANGELES, CA 90028
EPA ID: CAD982348229
Contact: BRUCE FISHER
Contact address: 6613 SUNSET BLVD
LOS ANGELES, CA 90028
Contact country: US
Contact telephone: 213-465-4144
Contact email: Not reported
EPA Region: 09
Classification: Small Small Quantity Generator
Description: Handler: generates more than 100 and less than 1000 kg of hazardous waste during any calendar month and accumulates less than 6000 kg of hazardous waste at any time; or generates 100 kg or less of hazardous waste during any calendar month, and accumulates more than 1000 kg of hazardous waste at any time

Owner/Operator Summary:

Owner/operator name: FISHER AND ASSOCIATES INC
Owner/operator address: 6613 SUNSET BLVD
LOS ANGELES, CA 90028
Owner/operator country: Not reported
Owner/operator telephone: 213-465-4144
Owner/operator email: Not reported
Owner/operator fax: Not reported
Owner/operator extension: Not reported
Legal status: Private
Owner/Operator Type: Owner

Map ID
Direction
Distance
Elevation

MAP FINDINGS

Site

Database(s)

EDR ID Number
EPA ID Number

HOLLYWOOD PRINTWORKS (Continued)

1000117174

Owner/Op start date: Not reported
Owner/Op end date: Not reported

Owner/operator name: NOT REQUIRED
Owner/operator address: NOT REQUIRED
NOT REQUIRED, ME 99999
Owner/operator country: Not reported
Owner/operator telephone: 415-555-1212
Owner/operator email: Not reported
Owner/operator fax: Not reported
Owner/operator extension: Not reported
Legal status: Private
Owner/Operator Type: Operator
Owner/Op start date: Not reported
Owner/Op end date: Not reported

Handler Activities Summary:

U.S. importer of hazardous waste: No
Mixed waste (haz. and radioactive): No
Recycler of hazardous waste: No
Transporter of hazardous waste: No
Treater, storer or disposer of HW: No
Underground injection activity: No
On-site burner exemption: No
Furnace exemption: No
Used oil fuel burner: No
Used oil processor: No
User oil refiner: No
Used oil fuel marketer to burner: No
Used oil Specification marketer: No
Used oil transfer facility: No
Used oil transporter: No

Violation Status: No violations found

FINDS:

Registry ID: 110002798321

Click Here:

Environmental Interest/Information System:

RCRAInfo is a national information system that supports the Resource Conservation and Recovery Act (RCRA) program through the tracking of events and activities related to facilities that generate, transport, and treat, store, or dispose of hazardous waste. RCRAInfo allows RCRA program staff to track the notification, permit, compliance, and corrective action activities required under RCRA.

[Click this hyperlink](#) while viewing on your computer to access additional FINDS: detail in the EDR Site Report.

ECHO:

Envid: 1000117174
Registry ID: 110002798321
DFR URL: <http://echo.epa.gov/detailed-facility-report?fid=110002798321>
Name: HOLLYWOOD PRINTWORKS
Address: 6613 SUNSET BLVD
City,State,Zip: LOS ANGELES, CA 90028

MAP FINDINGS

| | | | |
|-----------|------|-------------|---------------|
| Map ID | | | EDR ID Number |
| Direction | | | EPA ID Number |
| Distance | | | |
| Elevation | Site | Database(s) | |

| | | | |
|------------------|---------------------------------|-----------------------|-------------------|
| S134 | HOLLYWOOD PRINTS WORK | HAZMAT | S123545918 |
| WNW | 6613 W SUNSET BLVD | | N/A |
| 1/8-1/4 | LOS ANGELES, CA 90028 | | |
| 0.159 mi. | | | |
| 841 ft. | Site 2 of 2 in cluster S | | |
| Relative: | LOS ANGELES HM: | | |
| Higher | Name: | HOLLYWOOD PRINTS WORK | |
| Actual: | Address: | 6613 W SUNSET BLVD | |
| 352 ft. | City,State,Zip: | LOS ANGELES, CA 90028 | |
| | Facility ID: | FA0014206 | |
| | Last Run Date: | 06/01/2019 | |
| | Status: | INACTIVE | |

| | | | |
|------------------|---------------------------------|-----------------------------------|-------------------|
| N135 | PARKER F D | EDR Hist Auto | 1009082980 |
| NNW | 1600 N HUDSON AVE | | N/A |
| 1/8-1/4 | LOS ANGELES, CA | | |
| 0.161 mi. | | | |
| 848 ft. | Site 3 of 3 in cluster N | | |
| Relative: | EDR Hist Auto | | |
| Higher | | | |
| Actual: | Year: Name: | Type: | |
| 367 ft. | 1942 PARKER F D | GASOLINE AND OIL SERVICE STATIONS | |

| | | | |
|------------------|---------------------------------|-----------------------------|-------------------|
| O136 | CRYTZER W E | EDR Hist Auto | 1009079352 |
| NNE | 1600 CAHUENGA BLVD | | N/A |
| 1/8-1/4 | LOS ANGELES, CA | | |
| 0.161 mi. | | | |
| 851 ft. | Site 6 of 7 in cluster O | | |
| Relative: | EDR Hist Auto | | |
| Higher | | | |
| Actual: | Year: Name: | Type: | |
| 371 ft. | 1924 CRYTZER W E | AUTOMOBILE SERVICE STATIONS | |

| | | | |
|------------------|-----------------------------------|-------------------------|-------------------|
| M137 | BECQUER ROSE MRS | EDR Hist Cleaner | 1009190501 |
| NNE | 1609 CAHUENGA BLVD | | N/A |
| 1/8-1/4 | LOS ANGELES, CA | | |
| 0.161 mi. | | | |
| 852 ft. | Site 11 of 14 in cluster M | | |
| Relative: | EDR Hist Cleaner | | |
| Higher | | | |
| Actual: | Year: Name: | Type: | |
| 372 ft. | 1929 BECQUER ROSE MRS | LAUNDRIES HAND | |
| | 1933 SHIFFNER A J | LAUNDRIES HAND | |
| | 1937 MARGULIES SAML | LAUNDRIES HAND | |

MAP FINDINGS

| Map ID Direction Distance Elevation | Site | Database(s) | EDR ID Number EPA ID Number |
|---|--|--|--|
| M138 North 1/8-1/4 0.162 mi. 854 ft. | JUMBO EQUIPMENT CO 1608 WILCOX AVE LOS ANGELES, CA Site 12 of 14 in cluster M | EDR Hist Auto | 1009080911 N/A |
| Relative: Higher | EDR Hist Auto | | |
| Actual: 372 ft. | Year: 1933 Name: JUMBO EQUIPMENT CO | Type: AUTOMOBILE REPAIRING | |
| M139 NNE 1/8-1/4 0.163 mi. 862 ft. | FILM WORKS 1611 N CAHUENGA BLVD LOS ANGELES, CA 90028 Site 13 of 14 in cluster M | HAZMAT | S123541596 N/A |
| Relative: Higher | LOS ANGELES HM: Name: FILM WORKS | | |
| Actual: 373 ft. | Address: 1611 N CAHUENGA BLVD City,State,Zip: LOS ANGELES, CA 90028 Facility ID: FA0000864 Last Run Date: 06/01/2019 Status: INACTIVE | | |
| T140 SE 1/8-1/4 0.165 mi. 870 ft. | POST GROUP INC 6335 HOMEWOOD AVE LOS ANGELES, CA 90028 Site 1 of 4 in cluster T | RCRA-SQG FINDS ECHO HAZNET HWTS | 1001217308 CAR000031906 |
| Relative: Lower | RCRA-SQG: Date form received by agency: 1997-09-25 00:00:00.0 | | |
| Actual: 332 ft. | Facility name: POST GROUP INC Facility address: 6335 HOMEWOOD AVE LOS ANGELES, CA 90028 EPA ID: CAR000031906 Contact: MARTIN KATZ Contact address: 6335 HOMEWOOD AVE LOS ANGELES, CA 90028 Contact country: US Contact telephone: 213-462-2300 Contact email: Not reported EPA Region: 09 Classification: Small Small Quantity Generator Description: Handler: generates more than 100 and less than 1000 kg of hazardous waste during any calendar month and accumulates less than 6000 kg of hazardous waste at any time; or generates 100 kg or less of hazardous waste during any calendar month, and accumulates more than 1000 kg of hazardous waste at any time | | |
| | Owner/Operator Summary: Owner/operator name: ON LINE GROUP Owner/operator address: 6335 HOMEWOOD AVE LOS ANGELES, CA 90028 Owner/operator country: Not reported Owner/operator telephone: 213-462-2300 Owner/operator email: Not reported | | |

Map ID
Direction
Distance
Elevation

MAP FINDINGS

Site

Database(s)

EDR ID Number
EPA ID Number

POST GROUP INC (Continued)

1001217308

Owner/operator fax: Not reported
Owner/operator extension: Not reported
Legal status: Private
Owner/Operator Type: Owner
Owner/Op start date: Not reported
Owner/Op end date: Not reported

Handler Activities Summary:

U.S. importer of hazardous waste: No
Mixed waste (haz. and radioactive): No
Recycler of hazardous waste: No
Transporter of hazardous waste: No
Treater, storer or disposer of HW: No
Underground injection activity: No
On-site burner exemption: No
Furnace exemption: No
Used oil fuel burner: No
Used oil processor: No
User oil refiner: No
Used oil fuel marketer to burner: No
Used oil Specification marketer: No
Used oil transfer facility: No
Used oil transporter: No

Hazardous Waste Summary:

- . Waste code: D000
- . Waste name: Not Defined

- . Waste code: F001
- . Waste name: THE FOLLOWING SPENT HALOGENATED SOLVENTS USED IN DEGREASING: TETRACHLOROETHYLENE, TRICHLORETHYLENE, METHYLENE CHLORIDE, 1,1,1-TRICHLOROETHANE, CARBON TETRACHLORIDE AND CHLORINATED FLUOROCARBONS; ALL SPENT SOLVENT MIXTURES/BLENDS USED IN DEGREASING CONTAINING, BEFORE USE, A TOTAL OF TEN PERCENT OR MORE (BY VOLUME) OF ONE OR MORE OF THE ABOVE HALOGENATED SOLVENTS OR THOSE SOLVENTS LISTED IN F002, F004, AND F005; AND STILL BOTTOMS FROM THE RECOVERY OF THESE SPENT SOLVENTS AND SPENT SOLVENT MIXTURES.

- . Waste code: F004
- . Waste name: THE FOLLOWING SPENT NONHALOGENATED SOLVENTS: CRESOLS, CRESYLIC ACID, AND NITROBENZENE; AND THE STILL BOTTOMS FROM THE RECOVERY OF THESE SOLVENTS; ALL SPENT SOLVENT MIXTURES/BLENDS CONTAINING, BEFORE USE, A TOTAL OF TEN PERCENT OR MORE (BY VOLUME) OF ONE OR MORE OF THE ABOVE NONHALOGENATED SOLVENTS OR THOSE SOLVENTS LISTED IN F001, F002, AND F005; AND STILL BOTTOMS FROM THE RECOVERY OF THESE SPENT SOLVENTS AND SPENT SOLVENT MIXTURES.

- . Waste code: F006
- . Waste name: WASTEWATER TREATMENT SLUDGES FROM ELECTROPLATING OPERATIONS, EXCEPT FROM THE FOLLOWING PROCESSES: (1) SULFURIC ACID ANODIZING OF ALUMINUM; (2) TIN PLATING ON CARBON STEEL; (3) ZINC PLATING (SEGREGATED BASIS) ON CARBON STEEL; (4) ALUMINUM OR ZINC-ALUMINUM PLATING ON CARBON STEEL; (5) CLEANING/STRIPPING ASSOCIATED WITH TIN, ZINC, AND ALUMINUM PLATING ON CARBON STEEL; AND (6) CHEMICAL ETCHING AND MILLING OF ALUMINUM.

Map ID
Direction
Distance
Elevation

MAP FINDINGS

Site

Database(s)

EDR ID Number
EPA ID Number

POST GROUP INC (Continued)

1001217308

Violation Status: No violations found

FINDS:

Registry ID: 110002919254

Click Here:

Environmental Interest/Information System:

RCRAInfo is a national information system that supports the Resource Conservation and Recovery Act (RCRA) program through the tracking of events and activities related to facilities that generate, transport, and treat, store, or dispose of hazardous waste. RCRAInfo allows RCRA program staff to track the notification, permit, compliance, and corrective action activities required under RCRA.

[Click this hyperlink](#) while viewing on your computer to access additional FINDS: detail in the EDR Site Report.

ECHO:

Envid: 1001217308
Registry ID: 110002919254
DFR URL: <http://echo.epa.gov/detailed-facility-report?fid=110002919254>
Name: POST GROUP INC
Address: 6335 HOMEWOOD AVE
City,State,Zip: LOS ANGELES, CA 90028

HAZNET:

Name: POST GROUP INC
Address: 6335 HOMEWOOD AVE
Address 2: Not reported
City,State,Zip: LOS ANGELES, CA 900280000
Contact: ANNA WONG, CONTROLLER
Telephone: 3234622300
Mailing Name: Not reported
Mailing Address: 6335 HOMEWOOD AVE

Year: 2003
Gepaid: CAR000031906
TSD EPA ID: CAD008252405
CA Waste Code: 211 - Halogenated solvents (chloroforms, methyl chloride, perchloroethylene, etc)
Disposal Method: R01 - Recycler
Tons: 0.417

Year: 2001
Gepaid: CAR000031906
TSD EPA ID: CAD008252405
CA Waste Code: 211 - Halogenated solvents (chloroforms, methyl chloride, perchloroethylene, etc)
Disposal Method: R01 - Recycler
Tons: 0.1251

Year: 1999
Gepaid: CAR000031906
TSD EPA ID: CAD000088252
CA Waste Code: 211 - Halogenated solvents (chloroforms, methyl chloride, perchloroethylene, etc)
Disposal Method: H01 - Transfer Station

Map ID
Direction
Distance
Elevation

MAP FINDINGS

Site

Database(s)

EDR ID Number
EPA ID Number

POST GROUP INC (Continued)

1001217308

| | |
|-------------------------|---|
| Tons: | 0.2085 |
| Year: | 1997 |
| Gepaid: | CAR000031906 |
| TSD EPA ID: | CAD000088252 |
| CA Waste Code: | 211 - Halogenated solvents (chloroforms, methyl chloride, perchloroethylene, etc) |
| Disposal Method: | H01 - Transfer Station |
| Tons: | 0.3127 |
| Additional Info: | |
| Year: | 2001 |
| Gen EPA ID: | CAR000031906 |
| Shipment Date: | 20010301 |
| Creation Date: | 5/16/2001 0:00:00 |
| Receipt Date: | 20010301 |
| Manifest ID: | 20218556 |
| Trans EPA ID: | CA0000904540 |
| Trans Name: | Not reported |
| Trans 2 EPA ID: | Not reported |
| Trans 2 Name: | Not reported |
| TSD EPA ID: | CAD008252405 |
| Trans Name: | Not reported |
| TSD Alt EPA ID: | CAD008252405 |
| TSD Alt Name: | Not reported |
| Waste Code Description: | 211 - Halogenated solvents (chloroform, methyl chloride, perchloroethylene, etc. |
| RCRA Code: | D039 |
| Meth Code: | R01 - Recycler |
| Quantity Tons: | 0.1251 |
| Waste Quantity: | 30 |
| Quantity Unit: | G |
| Additional Code 1: | Not reported |
| Additional Code 2: | Not reported |
| Additional Code 3: | Not reported |
| Additional Code 4: | Not reported |
| Additional Code 5: | Not reported |
| Additional Info: | |
| Year: | 2003 |
| Gen EPA ID: | CAR000031906 |
| Shipment Date: | 20030219 |
| Creation Date: | 1/5/2007 18:30:36 |
| Receipt Date: | 20030219 |
| Manifest ID: | 21547294 |
| Trans EPA ID: | CA0000904540 |
| Trans Name: | Not reported |
| Trans 2 EPA ID: | Not reported |
| Trans 2 Name: | Not reported |
| TSD EPA ID: | CAD008252405 |
| Trans Name: | Not reported |
| TSD Alt EPA ID: | CAD008252405 |
| TSD Alt Name: | Not reported |

Map ID
Direction
Distance
Elevation

MAP FINDINGS

Site

Database(s)

EDR ID Number
EPA ID Number

POST GROUP INC (Continued)

1001217308

| | |
|----------------------------------|--|
| Waste Code Description: | 211 - Halogenated solvents (chloroform, methyl chloride, perchloroethylene, etc. |
| RCRA Code: | D039 |
| Meth Code: | R01 - Recycler |
| Quantity Tons: | 0.417 |
| Waste Quantity: | 100 |
| Quantity Unit: | G |
| Additional Code 1: | Not reported |
| Additional Code 2: | Not reported |
| Additional Code 3: | Not reported |
| Additional Code 4: | Not reported |
| Additional Code 5: | Not reported |
| Additional Info: | |
| Year: | 1999 |
| Gen EPA ID: | CAR000031906 |
| Shipment Date: 19990520 | |
| Creation Date: 7/7/1999 0:00:00 | |
| Receipt Date: 19990521 | |
| Manifest ID: 98071178 | |
| Trans EPA ID: CA0000904540 | |
| Trans Name: Not reported | |
| Trans 2 EPA ID: Not reported | |
| Trans 2 Name: Not reported | |
| TSDf EPA ID: CAD000088252 | |
| Trans Name: Not reported | |
| TSDf Alt EPA ID: Not reported | |
| TSDf Alt Name: Not reported | |
| Waste Code Description: | 211 - Halogenated solvents (chloroform, methyl chloride, perchloroethylene, etc. |
| RCRA Code: | F002 |
| Meth Code: | H01 - Transfer Station |
| Quantity Tons: | 0.2085 |
| Waste Quantity: | 50 |
| Quantity Unit: | G |
| Additional Code 1: | Not reported |
| Additional Code 2: | Not reported |
| Additional Code 3: | Not reported |
| Additional Code 4: | Not reported |
| Additional Code 5: | Not reported |
| Additional Info: | |
| Year: | 1997 |
| Gen EPA ID: | CAR000031906 |
| Shipment Date: 19971022 | |
| Creation Date: 7/23/1998 0:00:00 | |
| Receipt Date: 19971027 | |
| Manifest ID: 96797012 | |
| Trans EPA ID: CA0000904540 | |
| Trans Name: Not reported | |
| Trans 2 EPA ID: Not reported | |
| Trans 2 Name: Not reported | |
| TSDf EPA ID: CAD000088252 | |
| Trans Name: Not reported | |

Map ID
Direction
Distance
Elevation

MAP FINDINGS

Site

Database(s)

EDR ID Number
EPA ID Number

POST GROUP INC (Continued)

1001217308

TSDF Alt EPA ID: CAD000088252
TSDF Alt Name: Not reported
Waste Code Description: 211 - Halogenated solvents (chloroform, methyl chloride, perchloroethylene, etc.
RCRA Code: F002
Meth Code: H01 - Transfer Station
Quantity Tons: 0.3127
Waste Quantity: 75
Quantity Unit: G
Additional Code 1: Not reported
Additional Code 2: Not reported
Additional Code 3: Not reported
Additional Code 4: Not reported
Additional Code 5: Not reported

HWTS:

Name: POST GROUP INC
Address: 6335 HOMEWOOD AVE
Address 2: Not reported
City,State,Zip: LOS ANGELES, CA 900280000
EPA ID: CAR000031906
Inactive Date: 06/30/2002
Create Date: 05/13/1998
Last Act Date: 07/06/2010
Mailing Name: Not reported
Mailing Address: 6335 HOMEWOOD AVE
Mailing Address 2: Not reported
Mailing City,State,Zip: LOS ANGELES, CA 900280000
Owner Name: ON LINE GROUP
Owner Address: 6335 HOMEWOOD AVE
Owner Address 2: Not reported
Owner City,State,Zip: LOS ANGELES, CA 900280000
Contact Name: ANNA WONG, CONTROLLER
Contact Address: 6335 HOMEWOOD AV
Contact Address 2: Not reported
City,State,Zip: LOS ANGELES, CA 900280000

NAICS:

EPA ID: CAR000031906
Create Date: 2002-03-14 16:36:30
NAICS Code: 51211
NAICS Description: Motion Picture and Video Production
Issued EPA ID Date: 1998-05-13 00:00:00
Inactive Date: 2002-06-30 00:00:00
Facility Name: POST GROUP INC
Facility Address: 6335 HOMEWOOD AVE
Facility Address 2: Not reported
Facility City: LOS ANGELES
Facility County: 19
Facility State: CA
Facility Zip: 900280000

Map ID
Direction
Distance
Elevation

MAP FINDINGS

Site

Database(s)

EDR ID Number
EPA ID Number

U141
South
1/8-1/4
0.166 mi.
874 ft.

LA HOLLYWOOD MUNI BUILDING
6501 FOUNTAIN AVE
HOLLYWOOD, CA 90028

RCRA-SQG 1000243400
FINDS CAD981988199

Site 1 of 2 in cluster U

Relative:
Lower

RCRA-SQG:

Actual:
322 ft.

Date form received by agency: 1987-03-25 00:00:00.0
Facility name: LA HOLLYWOOD MUNI BUILDING
Facility address: 6501 FOUNTAIN AVE
HOLLYWOOD, CA 90028
EPA ID: CAD981988199
Mailing address: 200 N MAIN RM EIGHTH HUNDREDCH
LOS ANGELES, CA 90012
Contact: ENVIRONMENTAL MANAGER
Contact address: 6501 FOUNTAIN AVE
HOLLYWOOD, CA 90028
Contact country: US
Contact telephone: 213-485-7527
Contact email: Not reported
EPA Region: 09
Classification: Small Small Quantity Generator
Description: Handler: generates more than 100 and less than 1000 kg of hazardous waste during any calendar month and accumulates less than 6000 kg of hazardous waste at any time; or generates 100 kg or less of hazardous waste during any calendar month, and accumulates more than 1000 kg of hazardous waste at any time

Owner/Operator Summary:

Owner/operator name: NOT REQUIRED
Owner/operator address: NOT REQUIRED
NOT REQUIRED, ME 99999
Owner/operator country: Not reported
Owner/operator telephone: 415-555-1212
Owner/operator email: Not reported
Owner/operator fax: Not reported
Owner/operator extension: Not reported
Legal status: Municipal
Owner/Operator Type: Operator
Owner/Op start date: Not reported
Owner/Op end date: Not reported

Owner/operator name: CITY OF LOS ANGELES
Owner/operator address: NOT REQUIRED
NOT REQUIRED, ME 99999
Owner/operator country: Not reported
Owner/operator telephone: 415-555-1212
Owner/operator email: Not reported
Owner/operator fax: Not reported
Owner/operator extension: Not reported
Legal status: Municipal
Owner/Operator Type: Owner
Owner/Op start date: Not reported
Owner/Op end date: Not reported

Handler Activities Summary:

U.S. importer of hazardous waste: No
Mixed waste (haz. and radioactive): No

Map ID
 Direction
 Distance
 Elevation

MAP FINDINGS

Site

Database(s)

EDR ID Number
 EPA ID Number

LA HOLLYWOOD MUNI BUILDING (Continued)

1000243400

Recycler of hazardous waste: No
 Transporter of hazardous waste: No
 Treater, storer or disposer of HW: No
 Underground injection activity: No
 On-site burner exemption: No
 Furnace exemption: No
 Used oil fuel burner: No
 Used oil processor: No
 User oil refiner: No
 Used oil fuel marketer to burner: No
 Used oil Specification marketer: No
 Used oil transfer facility: No
 Used oil transporter: No

Violation Status: No violations found

FINDS:

Registry ID: 110002767195

Click Here:

Environmental Interest/Information System:

California Hazardous Waste Tracking System - Datamart (HWTS-DATAMART) provides California with information on hazardous waste shipments for generators, transporters, and treatment, storage, and disposal facilities.

RCRAInfo is a national information system that supports the Resource Conservation and Recovery Act (RCRA) program through the tracking of events and activities related to facilities that generate, transport, and treat, store, or dispose of hazardous waste. RCRAInfo allows RCRA program staff to track the notification, permit, compliance, and corrective action activities required under RCRA.

[Click this hyperlink](#) while viewing on your computer to access additional FINDS: detail in the EDR Site Report.

**O142
 NNE
 1/8-1/4
 0.166 mi.
 875 ft.**

**BERNARD HARRY
 1604 CAHUENGA BLVD
 LOS ANGELES, CA
 Site 7 of 7 in cluster O**

**EDR Hist Cleaner 1009188905
 N/A**

**Relative:
 Higher**

EDR Hist Cleaner

**Actual:
 372 ft.**

| | |
|-------|-----------------|
| Year: | Name: |
| 1929 | BERNARD HARRY |
| 1937 | BERNARD HARRY |
| 1993 | CHEM-DRY FUTURE |
| 1994 | CHACON RUDY |
| 1995 | CHACON RUDY |

| |
|---|
| Type: |
| CLOTHES PRESSERS CLEANERS AND REPAIRERS |
| CLOTHES PRESSERS AND CLEANERS |
| Carpet And Upholstery Cleaning On Customer Premises |
| Carpet And Upholstery Cleaning On Customer Premises |
| Carpet And Upholstery Cleaning On Customer Premises |

MAP FINDINGS

| | | | |
|-----------|------|-------------|---------------|
| Map ID | | | EDR ID Number |
| Direction | | | EPA ID Number |
| Distance | | | |
| Elevation | Site | Database(s) | |

| | | | |
|---|--|------------|---------------------------------|
| T143 ESE 1/8-1/4 0.167 mi. 882 ft. | LIROL CORPORATION 6350 DE LONGPRE AVE LOS ANGELES, CA 90028 Site 2 of 4 in cluster T | UST | U003780434 N/A |
| Relative: Lower | UST: Name: LIROL CORPORATION Address: 6350 DE LONGPRE AVE City,State,Zip: LOS ANGELES, CA 90028 Facility ID: 23977 Permitting Agency: LOS ANGELES, CITY OF Latitude: 34.097261 Longitude: -118.326478 | | |
| Actual: 337 ft. | | | |

| | | | |
|---|---|---------------|---------------------------------|
| M144 North 1/8-1/4 0.167 mi. 883 ft. | HOLLYWOOD WILCOX MEDICAL GROUP INC 1612 N WILCOX AVE LOS ANGELES, CA 90028 Site 14 of 14 in cluster M | HAZMAT | S123546538 N/A |
| Relative: Higher | LOS ANGELES HM: Name: HOLLYWOOD WILCOX MEDICAL GROUP INC Address: 1612 N WILCOX AVE City,State,Zip: LOS ANGELES, CA 90028 Facility ID: FA0016145 Last Run Date: 06/01/2019 Status: INACTIVE | | |
| Actual: 373 ft. | | | |

| | | | |
|--|--|------------|---------------------------------|
| V145 East 1/8-1/4 0.175 mi. 922 ft. | 6360 SUNSET BLVD HOLLYWOOD, CA Site 1 of 6 in cluster V | UST | U004303773 N/A |
| Relative: Lower | LOS ANGELES UST: Name: Not reported Address: 6360 SUNSET BLVD City,State,Zip: HOLLYWOOD, CA Facility ID: Not reported Last Run Date: 01/01/1900 Status: HISTORICAL | | |
| Actual: 347 ft. | | | |

| | | | |
|---|--|------------|---------------------------------|
| W146 North 1/8-1/4 0.177 mi. 934 ft. | 1622-24 N WILCOX AVE LOS ANGELES, CA Site 1 of 3 in cluster W | UST | U004300326 N/A |
| Relative: Higher | LOS ANGELES UST: Name: Not reported Address: 1622-24 N WILCOX AVE City,State,Zip: LOS ANGELES, CA Facility ID: Not reported Last Run Date: 01/01/1900 Status: HISTORICAL | | |
| Actual: 374 ft. | | | |

MAP FINDINGS

| | | | |
|-----------|------|-------------|---------------|
| Map ID | | | EDR ID Number |
| Direction | | | EPA ID Number |
| Distance | | | |
| Elevation | Site | Database(s) | |

| | | | |
|--|---|---|-------------------|
| Q147 East 1/8-1/4 0.180 mi. 948 ft. | RICKERSHAUSER C E 6326 S SUNSET BLVD LOS ANGELES, CA Site 3 of 6 in cluster Q Relative: EDR Hist Auto Higher Actual: 353 ft. | EDR Hist Auto | 1009080173 N/A |
| | Year: Name: 1929 GAUSTI GIULI INC 1933 GUASTI GIULII INC 1937 RICKERSHAUSER C E | Type: GASOLINE AND OIL SERVICE STATION GASOLINE AND OIL SERVICE STATIONS GASOLINE AND OIL SERVICE STATIONS | |

| | | | |
|---|--|--------|-------------------|
| X148 NNE 1/8-1/4 0.182 mi. 959 ft. | COPY KING PRINTING 1621 N CAHUENGA BLVD LOS ANGELES, CA 90028 Site 1 of 3 in cluster X Relative: LOS ANGELES HM: Higher Name: COPY KING PRINTING Address: 1621 N CAHUENGA BLVD City,State,Zip: LOS ANGELES, CA 90028 Facility ID: FA0005050 Last Run Date: 06/01/2019 Status: INACTIVE | HAZMAT | S123542867 N/A |
|---|--|--------|-------------------|

| | | | |
|--|---|--|-------------------|
| Q149 East 1/8-1/4 0.182 mi. 960 ft. | MURPHY PATK 6324 S SUNSET BLVD LOS ANGELES, CA Site 4 of 6 in cluster Q Relative: EDR Hist Auto Higher Actual: 353 ft. | EDR Hist Auto | 1009078326 N/A |
| | Year: Name: 1929 MURPHY PATK | Type: AUTOMOBILE REPAIRING AND SERVICE STATIONS | |

| | | | |
|--|---|--|----------------------------|
| Y150 NW 1/8-1/4 0.184 mi. 974 ft. | PRESTIGE AUTO BODY 6567 SELMA AVE LOS ANGELES, CA 90028 Site 1 of 2 in cluster Y Relative: Higher Actual: 368 ft. | RCRA-SQG SWEEPS UST CA FID UST FINDS ECHO EMI HAZNET HWTS | 1000388910 CAD982005035 |
| | RCRA-SQG: Date form received by agency: 1996-09-01 00:00:00.0 Facility name: PRESTIGE AUTO BODY Facility address: 6567 SELMA AVE LOS ANGELES, CA 90028 EPA ID: CAD982005035 Mailing address: SELMA AVE LOS ANGELES, CA 90028 Contact: Not reported Contact address: Not reported | | |

Map ID
Direction
Distance
Elevation

MAP FINDINGS

Site

Database(s)

EDR ID Number
EPA ID Number

PRESTIGE AUTO BODY (Continued)

1000388910

Contact country: Not reported
Contact telephone: US
Contact email: Not reported
EPA Region: 09
Classification: Small Small Quantity Generator
Description: Handler: generates more than 100 and less than 1000 kg of hazardous waste during any calendar month and accumulates less than 6000 kg of hazardous waste at any time; or generates 100 kg or less of hazardous waste during any calendar month, and accumulates more than 1000 kg of hazardous waste at any time

Owner/Operator Summary:

Owner/operator name: JOHN ZARBA
Owner/operator address: NOT REQUIRED
NOT REQUIRED, ME 99999
Owner/operator country: Not reported
Owner/operator telephone: 415-555-1212
Owner/operator email: Not reported
Owner/operator fax: Not reported
Owner/operator extension: Not reported
Legal status: Private
Owner/Operator Type: Owner
Owner/Op start date: Not reported
Owner/Op end date: Not reported

Owner/operator name: NOT REQUIRED
Owner/operator address: NOT REQUIRED
NOT REQUIRED, ME 99999
Owner/operator country: Not reported
Owner/operator telephone: 415-555-1212
Owner/operator email: Not reported
Owner/operator fax: Not reported
Owner/operator extension: Not reported
Legal status: Private
Owner/Operator Type: Operator
Owner/Op start date: Not reported
Owner/Op end date: Not reported

Handler Activities Summary:

U.S. importer of hazardous waste: No
Mixed waste (haz. and radioactive): No
Recycler of hazardous waste: No
Transporter of hazardous waste: No
Treater, storer or disposer of HW: No
Underground injection activity: No
On-site burner exemption: No
Furnace exemption: No
Used oil fuel burner: No
Used oil processor: No
User oil refiner: No
Used oil fuel marketer to burner: No
Used oil Specification marketer: No
Used oil transfer facility: No
Used oil transporter: No

Map ID
Direction
Distance
Elevation

MAP FINDINGS

Site

Database(s)

EDR ID Number
EPA ID Number

PRESTIGE AUTO BODY (Continued)

1000388910

Violation Status: No violations found

SWEEPS UST:

Name: PRESTIGE AUTO BODY
Address: 6567 SELMA AVE
City: LOS ANGELES
Status: Not reported
Comp Number: 7544
Number: Not reported
Board Of Equalization: Not reported
Referral Date: Not reported
Action Date: Not reported
Created Date: Not reported
Owner Tank Id: Not reported
SWRCB Tank Id: Not reported
Tank Status: Not reported
Capacity: Not reported
Active Date: Not reported
Tank Use: Not reported
STG: Not reported
Content: Not reported
Number Of Tanks: Not reported

CA FID UST:

Facility ID: 19030539
Regulated By: UTKI
Regulated ID: Not reported
Cortese Code: Not reported
SIC Code: Not reported
Facility Phone: 2130000000
Mail To: Not reported
Mailing Address: 6567 SELMA AVE
Mailing Address 2: Not reported
Mailing City,St,Zip: LOS ANGELES 900280000
Contact: Not reported
Contact Phone: Not reported
DUNS Number: Not reported
NPDES Number: Not reported
EPA ID: Not reported
Comments: Not reported
Status: Inactive

FINDS:

Registry ID: 110002773767

Click Here:

Environmental Interest/Information System:

RCRAInfo is a national information system that supports the Resource Conservation and Recovery Act (RCRA) program through the tracking of events and activities related to facilities that generate, transport, and treat, store, or dispose of hazardous waste. RCRAInfo allows RCRA program staff to track the notification, permit, compliance, and corrective action activities required under RCRA.

[Click this hyperlink](#) while viewing on your computer to access additional FINDS: detail in the EDR Site Report.

Map ID
Direction
Distance
Elevation

MAP FINDINGS

Site

Database(s)

EDR ID Number
EPA ID Number

PRESTIGE AUTO BODY (Continued)

1000388910

ECHO:

Envid: 1000388910
Registry ID: 110002773767
DFR URL: <http://echo.epa.gov/detailed-facility-report?fid=110002773767>
Name: PRESTIGE AUTO BODY
Address: 6567 SELMA AVE
City,State,Zip: LOS ANGELES, CA 90028

EMI:

Name: PRESTIGE MOTORS
Address: 6567 SELMA AV
City,State,Zip: LOS ANGELES, CA 90028
Year: 1987
County Code: 19
Air Basin: SC
Facility ID: 22015
Air District Name: SC
SIC Code: 7538
Air District Name: SOUTH COAST AQMD
Community Health Air Pollution Info System: Not reported
Consolidated Emission Reporting Rule: Not reported
Total Organic Hydrocarbon Gases Tons/Yr: 2
Reactive Organic Gases Tons/Yr: 2
Carbon Monoxide Emissions Tons/Yr: 0
NOX - Oxides of Nitrogen Tons/Yr: 0
SOX - Oxides of Sulphur Tons/Yr: 0
Particulate Matter Tons/Yr: 0
Part. Matter 10 Micrometers and Smlr Tons/Yr:0

Name: PRESTIGE MOTORS
Address: 6567 SELMA AV
City,State,Zip: LOS ANGELES, CA 90028
Year: 1990
County Code: 19
Air Basin: SC
Facility ID: 22015
Air District Name: SC
SIC Code: 7538
Air District Name: SOUTH COAST AQMD
Community Health Air Pollution Info System: Not reported
Consolidated Emission Reporting Rule: Not reported
Total Organic Hydrocarbon Gases Tons/Yr: 1
Reactive Organic Gases Tons/Yr: 1
Carbon Monoxide Emissions Tons/Yr: 0
NOX - Oxides of Nitrogen Tons/Yr: 0
SOX - Oxides of Sulphur Tons/Yr: 0
Particulate Matter Tons/Yr: 0
Part. Matter 10 Micrometers and Smlr Tons/Yr:0

HAZNET:

Name: PRESTIGE AUTO BODY
Address: 6567 SELMA AVE
Address 2: Not reported
City,State,Zip: LOS ANGELES, CA 900280000
Contact: NON-DELIVERABLE 4/94 FEE FORM
Telephone: --

Map ID
Direction
Distance
Elevation

MAP FINDINGS

Site

Database(s)

EDR ID Number
EPA ID Number

PRESTIGE AUTO BODY (Continued)

1000388910

Mailing Name: Not reported
Mailing Address: 6567 SELMA AVE

Year: 1993
Gepaid: CAD982005035
TSD EPA ID: CAD008302903
CA Waste Code: 461 - Paint sludge
Disposal Method: R01 - Recycler
Tons: 0.1876

Year: 1992
Gepaid: CAD982005035
TSD EPA ID: CAD008302903
CA Waste Code: 461 - Paint sludge
Disposal Method: R01 - Recycler
Tons: 0.2293

Year: 1990
Gepaid: CAD982005035
TSD EPA ID: CAT080025111
CA Waste Code: -
Disposal Method: 01 -
Tons: 1.668

Year: 1990
Gepaid: CAD982005035
TSD EPA ID: CAT080011059
CA Waste Code: -
Disposal Method: 01 -
Tons: 0

Year: 1990
Gepaid: CAD982005035
TSD EPA ID: CAD008302903
CA Waste Code: 461 - Paint sludge
Disposal Method: R01 - Recycler
Tons: 0.221

Year: 1989
Gepaid: CAD982005035
TSD EPA ID: CAD008302903
CA Waste Code: 461 - Paint sludge
Disposal Method: R01 - Recycler
Tons: 0.2293

Additional Info:

Year: 1993
Gen EPA ID: CAD982005035

Shipment Date: 19930308
Creation Date: 9/6/1995 0:00:00
Receipt Date: 19930312
Manifest ID: 92340117
Trans EPA ID: CAD980675789
Trans Name: Not reported
Trans 2 EPA ID: Not reported

Map ID
 Direction
 Distance
 Elevation

MAP FINDINGS

Site

Database(s)

EDR ID Number
 EPA ID Number

PRESTIGE AUTO BODY (Continued)

1000388910

Trans 2 Name: Not reported
 TSDF EPA ID: CAD008302903
 Trans Name: Not reported
 TSDF Alt EPA ID: CAD008302903
 TSDF Alt Name: Not reported
 Waste Code Description: 461 - Paint sludge
 RCRA Code: F003
 Meth Code: R01 - Recycler
 Quantity Tons: 0.1876
 Waste Quantity: 45
 Quantity Unit: G
 Additional Code 1: Not reported
 Additional Code 2: Not reported
 Additional Code 3: Not reported
 Additional Code 4: Not reported
 Additional Code 5: Not reported

HWTS:

Name: PRESTIGE AUTO BODY
 Address: 6567 SELMA AVE
 Address 2: Not reported
 City,State,Zip: LOS ANGELES, CA 900280000
 EPA ID: CAD982005035
 Inactive Date: 01/01/1995
 Create Date: 03/01/1988
 Last Act Date: 07/10/2001
 Mailing Name: Not reported
 Mailing Address: 6567 SELMA AVE
 Mailing Address 2: Not reported
 Mailing City,State,Zip: LOS ANGELES, CA 900280000
 Owner Name: --
 Owner Address: --
 Owner Address 2: Not reported
 Owner City,State,Zip: --, 99 --
 Contact Name: NON-DELIVERABLE 4/94 FEE FORM
 Contact Address: --
 Contact Address 2: Not reported
 City,State,Zip: --, 99 --

**Y151
 NW
 1/8-1/4
 0.184 mi.
 974 ft.**

**PRESTIGE AUTO BODY
 6567 W SELMA AVE
 LOS ANGELES, CA 90028**

**HAZMAT S123544464
 N/A**

Site 2 of 2 in cluster Y

**Relative:
 Higher
 Actual:
 368 ft.**

LOS ANGELES HM:
 Name: PRESTIGE AUTO BODY
 Address: 6567 W SELMA AVE
 City,State,Zip: LOS ANGELES, CA 90028
 Facility ID: FA0009186
 Last Run Date: 06/01/2019
 Status: INACTIVE

Map ID
Direction
Distance
Elevation

MAP FINDINGS

Site

Database(s) EDR ID Number
EPA ID Number

Z152
ESE
1/8-1/4
0.185 mi.
976 ft.

6322 DE LONGPRE AVE
HOLLYWOOD, CA 90028

Site 1 of 7 in cluster Z

CHMIRS S125738557
N/A

Relative:
Lower

CHMIRS:

Actual:
338 ft.

Name: Not reported
Address: 6322 DE LONGPRE AVE
City,State,Zip: HOLLYWOOD, CA 90028
OES Incident Number: 19-5071
OES notification: 08/08/2019
OES Date: Not reported
OES Time: Not reported
Date Completed: Not reported
Property Use: Not reported
Agency Id Number: Not reported
Agency Incident Number: Not reported
Time Notified: Not reported
Time Completed: Not reported
Surrounding Area: Not reported
Estimated Temperature: Not reported
Property Management: Not reported
More Than Two Substances Involved?: Not reported
Resp Agncy Personel # Of Decontaminated: Not reported
Responding Agency Personel # Of Injuries: Not reported
Responding Agency Personel # Of Fatalities: Not reported
Others Number Of Decontaminated: Not reported
Others Number Of Injuries: Not reported
Others Number Of Fatalities: Not reported
Vehicle Make/year: Not reported
Vehicle License Number: Not reported
Vehicle State: Not reported
Vehicle Id Number: Not reported
CA DOT PUC/ICC Number: Not reported
Company Name: Not reported
Reporting Officer Name/ID: Not reported
Report Date: Not reported
Facility Telephone: Not reported
Waterway Involved: No
Waterway: Not reported
Spill Site: Merchant/Business
Cleanup By: Unrecoverable
Containment: Not reported
What Happened: Not reported
Type: Not reported
Measure: Not reported
Other: Not reported
Type: VAPOR
Measure: Lbs.
Other: Not reported
Date/Time: 1503
Year: 2019
Agency: SoCal Gas
Incident Date: 08/08/2019
Admin Agency: Los Angeles City Fire Department
Amount: Not reported
Contained: Not stopped,Not contained
Site Type: Not reported

Map ID
 Direction
 Distance
 Elevation

MAP FINDINGS

Site

Database(s)

EDR ID Number
 EPA ID Number

(Continued)

S125738557

| | |
|------------------------|---|
| E Date: | Not reported |
| Substance: | Natural Gas |
| Quantity Released: | Unknown |
| Unknown: | Not reported |
| Substance #2: | Not reported |
| Substance #3: | Not reported |
| Evacuations: | Not reported |
| Number of Injuries: | Not reported |
| Number of Fatalities: | Not reported |
| #1 Pipeline: | No |
| #2 Pipeline: | No |
| #3 Pipeline: | No |
| #1 Vessel >= 300 Tons: | No |
| #2 Vessel >= 300 Tons: | No |
| #3 Vessel >= 300 Tons: | No |
| Evacs: | No |
| Injuries: | No |
| Fatals: | No |
| Comments: | Not reported |
| Description: | RP advised that LA DWP contractor was doing excavation work, hit a 3" plastic pipe with a backhoe causing the release. The release is not stopped and fire is currently on scene. No waterways were affected. |

U153
South
1/8-1/4
0.188 mi.
990 ft.

ORCHARD GABLES CONVALESCENT HOSPITA
1277 N WILCOX AVE
LOS ANGELES, CA 90038

HAZMAT **S123550117**
N/A

Site 2 of 2 in cluster U

Relative:
Lower
Actual:
320 ft.

| | |
|-----------------|-------------------------------------|
| LOS ANGELES HM: | |
| Name: | ORCHARD GABLES CONVALESCENT HOSPITA |
| Address: | 1277 N WILCOX AVE |
| City,State,Zip: | LOS ANGELES, CA 90038 |
| Facility ID: | FA0029532 |
| Last Run Date: | 06/01/2019 |
| Status: | INACTIVE |

Z154
ESE
1/8-1/4
0.188 mi.
991 ft.

6320-22 DE LONGPRE AVE
LOS ANGELES, CA

UST **U004303750**
N/A

Site 2 of 7 in cluster Z

Relative:
Lower
Actual:
338 ft.

| | |
|------------------|------------------------|
| LOS ANGELES UST: | |
| Name: | Not reported |
| Address: | 6320-22 DE LONGPRE AVE |
| City,State,Zip: | LOS ANGELES, CA |
| Facility ID: | Not reported |
| Last Run Date: | 01/01/1900 |
| Status: | HISTORICAL |

MAP FINDINGS

| | | | |
|-----------|------|-------------|---------------|
| Map ID | | | EDR ID Number |
| Direction | | | EPA ID Number |
| Distance | | | |
| Elevation | Site | Database(s) | |

| | | | |
|------------------|--------------------------|---|-------------------|
| Q155 | KRAJCHAK ARPAD | EDR Hist Cleaner | 1009185743 |
| East | 6312 S SUNSET BLVD | | N/A |
| 1/8-1/4 | LOS ANGELES, CA | | |
| 0.191 mi. | | | |
| 1011 ft. | Site 5 of 6 in cluster Q | | |
| Relative: | EDR Hist Cleaner | | |
| Higher | | | |
| Actual: | Year: Name: | Type: | |
| 352 ft. | 1929 KRAJCHAK ARPAD | CLOTHES PRESSERS CLEANERS AND REPAIRERS | |
| | 1937 KRAJCHAK ARPAD | CLOTHES PRESSERS AND CLEANERS | |

| | | | |
|------------------|-------------------------------|-------------------------------|-------------------|
| Q156 | NATIONAL RENOVATING CO | EDR Hist Cleaner | 1009190917 |
| East | 6308 S SUNSET BLVD | | N/A |
| 1/8-1/4 | LOS ANGELES, CA | | |
| 0.192 mi. | | | |
| 1016 ft. | Site 6 of 6 in cluster Q | | |
| Relative: | EDR Hist Cleaner | | |
| Higher | | | |
| Actual: | Year: Name: | Type: | |
| 352 ft. | 1933 NATIONAL RENOVATING CO | CLOTHES PRESSERS AND CLEANERS | |

| | | | |
|------------------|------------------------------|--------------------------------|-------------------|
| W157 | M & S ENTERPRISES | EDR Hist Auto | 1022233109 |
| North | 1626 WILCOX AVE 252 | | N/A |
| 1/8-1/4 | LOS ANGELES, CA 90028 | | |
| 0.193 mi. | | | |
| 1021 ft. | Site 2 of 3 in cluster W | | |
| Relative: | EDR Hist Auto | | |
| Higher | | | |
| Actual: | Year: Name: | Type: | |
| 376 ft. | 1991 M & S ENTERPRISES | Gasoline Service Stations, NEC | |
| | 1992 M & S ENTERPRISES | Gasoline Service Stations, NEC | |
| | 1993 M & S ENTERPRISES | Gasoline Service Stations, NEC | |
| | 1994 M & S ENTERPRISES | Gasoline Service Stations, NEC | |

| | | | |
|------------------|---------------------------|----------------------|-------------------|
| AA158 | BLANKS J L | EDR Hist Auto | 1009080841 |
| NE | 1609 IVAR AVE | | N/A |
| 1/8-1/4 | LOS ANGELES, CA | | |
| 0.199 mi. | | | |
| 1051 ft. | Site 1 of 4 in cluster AA | | |
| Relative: | EDR Hist Auto | | |
| Higher | | | |
| Actual: | Year: Name: | Type: | |
| 371 ft. | 1937 BLANKS J L | AUTOMOBILE REPAIRING | |

Map ID
Direction
Distance
Elevation

MAP FINDINGS

Site

Database(s)

EDR ID Number
EPA ID Number

V159 LINCOLN GRAPHICS & STATIO
ESE 1411 VINE ST
1/8-1/4 LOS ANGELES, CA 90028
0.201 mi.
1061 ft. Site 2 of 6 in cluster V

EDR Hist Auto 1021704197
N/A

Relative: EDR Hist Auto
Lower

| Actual: | Year: | Name: | Type: |
|---------|-------|---------------------------|---------------------------|
| 341 ft. | 1998 | LINCOLN GRAPHICS & STATIO | Gasoline Service Stations |
| | 1999 | LINCOLN GRAPHICS & STATIO | Gasoline Service Stations |
| | 2000 | LINCOLN GRAPHICS & STATIO | Gasoline Service Stations |
| | 2001 | LINCOLN GRAPHICS & STATIO | Gasoline Service Stations |
| | 2002 | LINCOLN GRAPHICS & STATIO | Gasoline Service Stations |
| | 2003 | LINCOLN GRAPHICS & STATIO | Gasoline Service Stations |

V160 MCDONALD'S
ESE 1413 N. VINE STREET
1/8-1/4 HOLLYWOOD, CA 90028
0.204 mi.
1077 ft. Site 3 of 6 in cluster V

HAZMAT S123519369
CERS N/A

Relative: LOS ANGELES HM:
Lower

| | | |
|---------|-----------------|---------------------|
| Actual: | Name: | MCDONALD'S # 5149 |
| 341 ft. | Address: | 1413 N VINE ST |
| | City,State,Zip: | HOLLYWOOD, CA 90028 |
| | Facility ID: | FA0040485 |
| | Last Run Date: | 06/01/2019 |
| | Status: | ACTIVE |

CERS:

| | |
|-------------------|-----------------------------|
| Name: | MCDONALD'S |
| Address: | 1413 N. VINE STREET |
| City,State,Zip: | HOLLYWOOD, CA 90028 |
| Site ID: | 424122 |
| CERS ID: | 10731214 |
| CERS Description: | Chemical Storage Facilities |

Affiliation:

| | |
|------------------------|-------------------|
| Affiliation Type Desc: | Document Preparer |
| Entity Name: | Heather New |
| Entity Title: | Not reported |
| Affiliation Address: | Not reported |
| Affiliation City: | Not reported |
| Affiliation State: | Not reported |
| Affiliation Country: | Not reported |
| Affiliation Zip: | Not reported |
| Affiliation Phone: | Not reported |

| | |
|------------------------|-----------------------|
| Affiliation Type Desc: | Environmental Contact |
| Entity Name: | Heather New |
| Entity Title: | Not reported |
| Affiliation Address: | 1251 S Ridgeley Dr. |
| Affiliation City: | Los Angeles |
| Affiliation State: | CA |
| Affiliation Country: | Not reported |
| Affiliation Zip: | 90019 |
| Affiliation Phone: | Not reported |

Affiliation Type Desc: Facility Mailing Address

Map ID
Direction
Distance
Elevation

MAP FINDINGS

Site

Database(s)

EDR ID Number
EPA ID Number

MCDONALD'S (Continued)

S123519369

| | |
|------------------------|--|
| Entity Name: | Mailing Address |
| Entity Title: | Not reported |
| Affiliation Address: | 1251 S Ridgeley Dr. |
| Affiliation City: | Los Angeles |
| Affiliation State: | CA |
| Affiliation Country: | Not reported |
| Affiliation Zip: | 90019 |
| Affiliation Phone: | Not reported |
| Affiliation Type Desc: | Property Owner |
| Entity Name: | Dome Entertainment Center, Inc. c/o Pacific Theatres |
| Entity Title: | Not reported |
| Affiliation Address: | 120 N Robertson Blvd. |
| Affiliation City: | Los Angeles |
| Affiliation State: | CA |
| Affiliation Country: | United States |
| Affiliation Zip: | 90048 |
| Affiliation Phone: | (310) 855-3620 |
| Affiliation Type Desc: | Parent Corporation |
| Entity Name: | McDonald's |
| Entity Title: | Not reported |
| Affiliation Address: | Not reported |
| Affiliation City: | Not reported |
| Affiliation State: | Not reported |
| Affiliation Country: | Not reported |
| Affiliation Zip: | Not reported |
| Affiliation Phone: | Not reported |
| Affiliation Type Desc: | CUPA District |
| Entity Name: | Los Angeles City Fire Department |
| Entity Title: | Not reported |
| Affiliation Address: | 200 North Main Street, Room 1780 |
| Affiliation City: | Los Angeles |
| Affiliation State: | CA |
| Affiliation Country: | Not reported |
| Affiliation Zip: | 90012 |
| Affiliation Phone: | (213) 978-3680 |
| Affiliation Type Desc: | Identification Signer |
| Entity Name: | Heather New |
| Entity Title: | Owner |
| Affiliation Address: | Not reported |
| Affiliation City: | Not reported |
| Affiliation State: | Not reported |
| Affiliation Country: | Not reported |
| Affiliation Zip: | Not reported |
| Affiliation Phone: | Not reported |
| Affiliation Type Desc: | Operator |
| Entity Name: | Heather New |
| Entity Title: | Not reported |
| Affiliation Address: | Not reported |
| Affiliation City: | Not reported |
| Affiliation State: | Not reported |
| Affiliation Country: | Not reported |
| Affiliation Zip: | Not reported |

Map ID
 Direction
 Distance
 Elevation

MAP FINDINGS

Site

Database(s)

EDR ID Number
 EPA ID Number

MCDONALD'S (Continued)

S123519369

Affiliation Phone: (213) 215-4847
 Affiliation Type Desc: Legal Owner
 Entity Name: S. Carol Massie, Inc.
 Entity Title: Not reported
 Affiliation Address: 1251 S Ridgeley Dr.
 Affiliation City: Los Angeles
 Affiliation State: CA
 Affiliation Country: United States
 Affiliation Zip: 90019
 Affiliation Phone: (213) 200-8017

V161
East
1/8-1/4
0.209 mi.
1101 ft.

MC ALLISTER CHAS
1463 VINE WY
LOS ANGELES, CA
Site 4 of 6 in cluster V

EDR Hist Cleaner **1009188055**
N/A

Relative:
Lower

EDR Hist Cleaner

Actual:
348 ft.

Year: Name:
 1929 MC ALLISTER CHAS

Type:
 LAUNDRIES HAND

AB162
SSE
1/8-1/4
0.209 mi.
1102 ft.

6350-6356 FOUNTAIN AVE
LOS ANGELES, CA
Site 1 of 2 in cluster AB

UST **U004303767**
N/A

Relative:
Lower

LOS ANGELES UST:

Actual:
322 ft.

Name: Not reported
 Address: 6350-6356 FOUNTAIN AVE
 City,State,Zip: LOS ANGELES, CA
 Facility ID: Not reported
 Last Run Date: 01/01/1900
 Status: HISTORICAL

AC163
East
1/8-1/4
0.209 mi.
1103 ft.

WALGREENS #15278
1501 VINE ST
LOS ANGELES, CA 90028
Site 1 of 7 in cluster AC

CERS HAZ WASTE **S117311033**
HAZNET **N/A**
HAZMAT
HWTS

Relative:
Higher

CERS HAZ WASTE:

Actual:
353 ft.

Name: WALGREENS #15278
 Address: 1501 VINE ST
 City,State,Zip: LOS ANGELES, CA 90028
 Site ID: 169899
 CERS ID: 10442335
 CERS Description: Hazardous Waste Generator

Evaluation:

Eval General Type: Compliance Evaluation Inspection
 Eval Date: 06-14-2019

Map ID
Direction
Distance
Elevation

MAP FINDINGS

Site

Database(s)

EDR ID Number
EPA ID Number

WALGREENS #15278 (Continued)

S117311033

Violations Found: No
Eval Type: Routine done by local agency
Eval Notes: Rene Jaime, Manager
Eval Division: Los Angeles County Fire Department
Eval Program: HW
Eval Source: CERS

Eval General Type: Compliance Evaluation Inspection
Eval Date: 02-26-2019
Violations Found: No
Eval Type: Routine done by local agency
Eval Notes: Consent to enter, inspect and take photographs was given by: Rene Jaime The Business Activities, Owner/Operator Identification, Hazardous Materials Inventory, Site Map, Emergency Response/Contingency Plan and Employee Training Plan sections were reviewed in CERS and field verified. Review and correct any violations indicated previously in this report, on or before the COMPLY BY date associated with each violation. NOTE: The LAMC, Sections (L.A.M.C. SECTION 57.105.1.4; 57.120.3; 57.121.2 and 57.121.2.1.) requires businesses that store, use or handle hazardous materials in the City of Los Angeles to obtain a Consolidated Permit from the Los Angeles Fire Department CUPA **** Annual submission of a Hazardous Materials Business Plan into CERS is required between January 1 and March 1 of every year. Please remember that any change in inventory of greater than 100 percent will require new submission within 30 days of that change. As a reminder, you must complete all [Truncated]
Eval Division: Los Angeles City Fire Department
Eval Program: HMRRP
Eval Source: CERS

Eval General Type: Compliance Evaluation Inspection
Eval Date: 04-27-2016
Violations Found: No
Eval Type: Routine done by local agency
Eval Notes: On site for routine hazardous materials and business emergency plan inspection. Consent to enter and inspect was given by Johnny Escobar, Store Manager. Contact Information: mgr.15278@store.walgreens.com Observed the facility and inspected hazardous materials storage. Annual employee safety training records were maintained. The facility is responsible for identifying all hazardous materials, to include hazardous wastes, which are above disclosure thresholds. If there is a change in the type or amount of chemicals that are maintained on site, please submit revised documents (electronically) within 30 days of the change.
Eval Division: Los Angeles City Fire Department
Eval Program: HMRRP
Eval Source: CERS

Coordinates:
Site ID: 169899
Facility Name: Walgreens #15278
Env Int Type Code: HWG
Program ID: 10442335
Coord Name: Not reported
Ref Point Type Desc: Center of a facility or station.
Latitude: 34.098150
Longitude: -118.326690

Map ID
Direction
Distance
Elevation

MAP FINDINGS

Site

Database(s)

EDR ID Number
EPA ID Number

WALGREENS #15278 (Continued)

S117311033

Affiliation:

Affiliation Type Desc: Facility Mailing Address
Entity Name: Mailing Address
Entity Title: Not reported
Affiliation Address: Verisk 3E, Regulatory Dept/Walgreen Co, 3207 Grey Hawk Ct, Ste 200
Affiliation City: Carlsbad
Affiliation State: CA
Affiliation Country: Not reported
Affiliation Zip: 92010
Affiliation Phone: Not reported

Affiliation Type Desc: Legal Owner
Entity Name: Walgreen Co.
Entity Title: Not reported
Affiliation Address: 200 Wilmot Road
Affiliation City: Deerfield
Affiliation State: IL
Affiliation Country: United States
Affiliation Zip: 60015
Affiliation Phone: (847) 914-2264

Affiliation Type Desc: Operator
Entity Name: Walgreen Co.
Entity Title: Not reported
Affiliation Address: Not reported
Affiliation City: Not reported
Affiliation State: Not reported
Affiliation Country: Not reported
Affiliation Zip: Not reported
Affiliation Phone: (847) 914-2264

Affiliation Type Desc: Parent Corporation
Entity Name: Walgreens
Entity Title: Not reported
Affiliation Address: Not reported
Affiliation City: Not reported
Affiliation State: Not reported
Affiliation Country: Not reported
Affiliation Zip: Not reported
Affiliation Phone: Not reported

Affiliation Type Desc: CUPA District
Entity Name: Los Angeles City Fire Department
Entity Title: Not reported
Affiliation Address: 200 North Main Street, Room 1780
Affiliation City: Los Angeles
Affiliation State: CA
Affiliation Country: Not reported
Affiliation Zip: 90012
Affiliation Phone: (213) 978-3680

Affiliation Type Desc: Document Preparer
Entity Name: Tristan Guison, On behalf of Walgreen Co.
Entity Title: Not reported
Affiliation Address: Not reported
Affiliation City: Not reported
Affiliation State: Not reported

Map ID
Direction
Distance
Elevation

MAP FINDINGS

Site

Database(s)

EDR ID Number
EPA ID Number

WALGREENS #15278 (Continued)

S117311033

Affiliation Country: Not reported
Affiliation Zip: Not reported
Affiliation Phone: Not reported

Affiliation Type Desc: Environmental Contact
Entity Name: Verisk 3E, Regulatory Department/Walgreen Co.
Entity Title: Not reported
Affiliation Address: 3207 Grey Hawk Court, Suite 200
Affiliation City: Carlsbad
Affiliation State: CA
Affiliation Country: Not reported
Affiliation Zip: 92010
Affiliation Phone: Not reported

Affiliation Type Desc: Identification Signer
Entity Name: Tristan Guison, on behalf of Walgreen Co.
Entity Title: Regulatory Compliance Specialist, Verisk 3E
Affiliation Address: Not reported
Affiliation City: Not reported
Affiliation State: Not reported
Affiliation Country: Not reported
Affiliation Zip: Not reported
Affiliation Phone: Not reported

HAZNET:

Name: WALGREENS #15278
Address: 1501 VINE ST
Address 2: Not reported
City,State,Zip: LOS ANGELES, CA 920100000
Contact: KARINA ROMERO
Telephone: 7606028700
Mailing Name: Not reported
Mailing Address: 3207 GREY HAWK CT. SUITE 200

Year: 2019
Gepaid: CAL000381894
TSD EPA ID: CAD008364432
CA Waste Code: 131 - Aqueous solution (2 < pH < 12.5) containing reactive anions ...
Disposal Method: H141 - Storage, Bulking, And/Or Transfer Off Site--No Treatment/Reovery (H010-H129) Or (H131-H135)
Tons: 0.01500

Year: 2019
Gepaid: CAL000381894
TSD EPA ID: CAD008364432
CA Waste Code: 181 - Other inorganic solid waste
Disposal Method: H141 - Storage, Bulking, And/Or Transfer Off Site--No Treatment/Reovery (H010-H129) Or (H131-H135)
Tons: 0.00650

Year: 2019
Gepaid: CAL000381894
TSD EPA ID: CAD008364432
CA Waste Code: 311 - Pharmaceutical waste
Disposal Method: H141 - Storage, Bulking, And/Or Transfer Off Site--No Treatment/Reovery (H010-H129) Or (H131-H135)

Map ID
Direction
Distance
Elevation

MAP FINDINGS

Site

Database(s)

EDR ID Number
EPA ID Number

WALGREENS #15278 (Continued)

S117311033

| | |
|------------------|--|
| Tons: | 0.06350 |
| Year: | 2019 |
| Gepaid: | CAL000381894 |
| TSD EPA ID: | CAD008364432 |
| CA Waste Code: | 141 - Off-specification, aged or surplus inorganics |
| Disposal Method: | H141 - Storage, Bulking, And/Or Transfer Off Site--No Treatment/Reovery (H010-H129) Or (H131-H135) |
| Tons: | 0.00400 |
| Year: | 2019 |
| Gepaid: | CAL000381894 |
| TSD EPA ID: | NVD980895338 |
| CA Waste Code: | 331 - Off-specification, aged or surplus organics |
| Disposal Method: | H141 - Storage, Bulking, And/Or Transfer Off Site--No Treatment/Reovery (H010-H129) Or (H131-H135) |
| Tons: | 0.12200 |
| Year: | 2019 |
| Gepaid: | CAL000381894 |
| TSD EPA ID: | INR000110197 |
| CA Waste Code: | 311 - Pharmaceutical waste |
| Disposal Method: | H141 - Storage, Bulking, And/Or Transfer Off Site--No Treatment/Reovery (H010-H129) Or (H131-H135) |
| Tons: | 0.00100 |
| Year: | 2019 |
| Gepaid: | CAL000381894 |
| TSD EPA ID: | NVD980895338 |
| CA Waste Code: | 131 - Aqueous solution (2 < pH < 12.5) containing reactive anions ... |
| Disposal Method: | H070 - |
| Tons: | 0.01450 |
| Year: | 2019 |
| Gepaid: | CAL000381894 |
| TSD EPA ID: | AZR000515924 |
| CA Waste Code: | 352 - Other organic solids |
| Disposal Method: | H141 - Storage, Bulking, And/Or Transfer Off Site--No Treatment/Reovery (H010-H129) Or (H131-H135) |
| Tons: | 0.29800 |
| Year: | 2019 |
| Gepaid: | CAL000381894 |
| TSD EPA ID: | NVD980895338 |
| CA Waste Code: | 181 - Other inorganic solid waste |
| Disposal Method: | H141 - Storage, Bulking, And/Or Transfer Off Site--No Treatment/Reovery (H010-H129) Or (H131-H135) |
| Tons: | 0.00100 |
| Year: | 2019 |
| Gepaid: | CAL000381894 |
| TSD EPA ID: | CAD008364432 |
| CA Waste Code: | 331 - Off-specification, aged or surplus organics |
| Disposal Method: | H141 - Storage, Bulking, And/Or Transfer Off Site--No Treatment/Reovery (H010-H129) Or (H131-H135) |
| Tons: | 0.06350 |

Map ID
Direction
Distance
Elevation

MAP FINDINGS

Site

Database(s)

EDR ID Number
EPA ID Number

WALGREENS #15278 (Continued)

S117311033

[Click this hyperlink](#) while viewing on your computer to access 56 additional CA HAZNET: record(s) in the EDR Site Report.

Additional Info:

| | |
|-------------------------|---|
| Year: | 2014 |
| Gen EPA ID: | CAL000381894 |
| Shipment Date: | 20141124 |
| Creation Date: | 2/11/2015 22:15:10 |
| Receipt Date: | 20141203 |
| Manifest ID: | 007332895FLE |
| Trans EPA ID: | MNS000110924 |
| Trans Name: | STERICYCLE SPECIALTY WASTE SOLUTIONS INC |
| Trans 2 EPA ID: | CAD983649880 |
| Trans 2 Name: | PSC ENVIRONMENTAL SERVICES OF POMONA LP |
| TSDf EPA ID: | CAD008364432 |
| Trans Name: | RHO CHEM LLC |
| TSDf Alt EPA ID: | Not reported |
| TSDf Alt Name: | Not reported |
| Waste Code Description: | 131 - Aqueous solution (2 < pH < 12.5) containing reactive anions (azide, bromate, chlorate, cyanide, fluoride, hypochlorite, nitrite, perchlorate, and sulfide anions) |
| RCRA Code: | D001 |
| Meth Code: | H141 - Storage, Bulking, And/Or Transfer Off Site--No Treatment/Recovery (H010-H129) Or (H131-H135) |
| Quantity Tons: | 0.0025 |
| Waste Quantity: | 5 |
| Quantity Unit: | P |
| Additional Code 1: | Not reported |
| Additional Code 2: | Not reported |
| Additional Code 3: | Not reported |
| Additional Code 4: | Not reported |
| Additional Code 5: | Not reported |
| Shipment Date: | 20141124 |
| Creation Date: | Not reported |
| Receipt Date: | Not reported |
| Manifest ID: | 007332895FLE |
| Trans EPA ID: | MNS000110924 |
| Trans Name: | STERICYCLE SPECIALTY WASTE SOLUTIONS INC |
| Trans 2 EPA ID: | CAD983649880 |
| Trans 2 Name: | PSC ENVIRONMENTAL SERVICES OF POMONA LP |
| TSDf EPA ID: | CAD008364432 |
| Trans Name: | RHO CHEM LLC |
| TSDf Alt EPA ID: | Not reported |
| TSDf Alt Name: | Not reported |
| Waste Code Description: | 141 - Off-specification, aged, or surplus inorganics |
| RCRA Code: | Not reported |
| Meth Code: | H141 - Storage, Bulking, And/Or Transfer Off Site--No Treatment/Recovery (H010-H129) Or (H131-H135) |
| Quantity Tons: | 0.1255 |
| Waste Quantity: | 251 |
| Quantity Unit: | P |
| Additional Code 1: | Not reported |
| Additional Code 2: | Not reported |
| Additional Code 3: | Not reported |

Map ID
Direction
Distance
Elevation

MAP FINDINGS

Site

Database(s)

EDR ID Number
EPA ID Number

WALGREENS #15278 (Continued)

S117311033

| | |
|-------------------------|---|
| Additional Code 4: | Not reported |
| Additional Code 5: | Not reported |
| Shipment Date: | 20141124 |
| Creation Date: | Not reported |
| Receipt Date: | Not reported |
| Manifest ID: | 007332895FLE |
| Trans EPA ID: | MNS000110924 |
| Trans Name: | STERICYCLE SPECIALTY WASTE SOLUTIONS INC |
| Trans 2 EPA ID: | CAD983649880 |
| Trans 2 Name: | PSC ENVIRONMENTAL SERVICES OF POMONA LP |
| TSDf EPA ID: | CAD008364432 |
| Trans Name: | RHO CHEM LLC |
| TSDf Alt EPA ID: | Not reported |
| TSDf Alt Name: | Not reported |
| Waste Code Description: | - Not reported |
| RCRA Code: | Not reported |
| Meth Code: | H141 - Storage, Bulking, And/Or Transfer Off Site--No Treatment/Recovery (H010-H129) Or (H131-H135) |
| Quantity Tons: | 0.023 |
| Waste Quantity: | 46 |
| Quantity Unit: | P |
| Additional Code 1: | Not reported |
| Additional Code 2: | Not reported |
| Additional Code 3: | Not reported |
| Additional Code 4: | Not reported |
| Additional Code 5: | Not reported |
| Shipment Date: | 20141124 |
| Creation Date: | Not reported |
| Receipt Date: | Not reported |
| Manifest ID: | 007332895FLE |
| Trans EPA ID: | MNS000110924 |
| Trans Name: | STERICYCLE SPECIALTY WASTE SOLUTIONS INC |
| Trans 2 EPA ID: | CAD983649880 |
| Trans 2 Name: | PSC ENVIRONMENTAL SERVICES OF POMONA LP |
| TSDf EPA ID: | CAD008364432 |
| Trans Name: | RHO CHEM LLC |
| TSDf Alt EPA ID: | Not reported |
| TSDf Alt Name: | Not reported |
| Waste Code Description: | 311 - Pharmaceutical waste |
| RCRA Code: | D010 |
| Meth Code: | H141 - Storage, Bulking, And/Or Transfer Off Site--No Treatment/Recovery (H010-H129) Or (H131-H135) |
| Quantity Tons: | 0.0005 |
| Waste Quantity: | 1 |
| Quantity Unit: | P |
| Additional Code 1: | D007 |
| Additional Code 2: | Not reported |
| Additional Code 3: | Not reported |
| Additional Code 4: | Not reported |
| Additional Code 5: | Not reported |
| Shipment Date: | 20141124 |
| Creation Date: | Not reported |
| Receipt Date: | Not reported |
| Manifest ID: | 007332895FLE |

Map ID
Direction
Distance
Elevation

MAP FINDINGS

Site

Database(s)

EDR ID Number
EPA ID Number

WALGREENS #15278 (Continued)

S117311033

| | |
|-------------------------|--|
| Trans EPA ID: | MNS000110924 |
| Trans Name: | STERICYCLE SPECIALTY WASTE SOLUTIONS INC |
| Trans 2 EPA ID: | CAD983649880 |
| Trans 2 Name: | PSC ENVIRONMENTAL SERVICES OF POMONA LP |
| TSDf EPA ID: | CAD008364432 |
| Trans Name: | RHO CHEM LLC |
| TSDf Alt EPA ID: | Not reported |
| TSDf Alt Name: | Not reported |
| Waste Code Description: | 181 - Other inorganic solid waste Organics |
| RCRA Code: | D009 |
| Meth Code: | H141 - Storage, Bulking, And/Or Transfer Off Site--No Treatment/Reovery (H010-H129) Or (H131-H135) |
| Quantity Tons: | 0.0015 |
| Waste Quantity: | 3 |
| Quantity Unit: | P |
| Additional Code 1: | Not reported |
| Additional Code 2: | Not reported |
| Additional Code 3: | Not reported |
| Additional Code 4: | Not reported |
| Additional Code 5: | Not reported |
| Shipment Date: | 20141124 |
| Creation Date: | Not reported |
| Receipt Date: | Not reported |
| Manifest ID: | 007332895FLE |
| Trans EPA ID: | MNS000110924 |
| Trans Name: | STERICYCLE SPECIALTY WASTE SOLUTIONS INC |
| Trans 2 EPA ID: | CAD983649880 |
| Trans 2 Name: | PSC ENVIRONMENTAL SERVICES OF POMONA LP |
| TSDf EPA ID: | CAD008364432 |
| Trans Name: | RHO CHEM LLC |
| TSDf Alt EPA ID: | Not reported |
| TSDf Alt Name: | Not reported |
| Waste Code Description: | 122 - Alkaline solution without metals (pH > 12.5) |
| RCRA Code: | D002 |
| Meth Code: | H141 - Storage, Bulking, And/Or Transfer Off Site--No Treatment/Reovery (H010-H129) Or (H131-H135) |
| Quantity Tons: | 0.0155 |
| Waste Quantity: | 31 |
| Quantity Unit: | P |
| Additional Code 1: | Not reported |
| Additional Code 2: | Not reported |
| Additional Code 3: | Not reported |
| Additional Code 4: | Not reported |
| Additional Code 5: | Not reported |
| Shipment Date: | 20141124 |
| Creation Date: | Not reported |
| Receipt Date: | Not reported |
| Manifest ID: | 007332895FLE |
| Trans EPA ID: | MNS000110924 |
| Trans Name: | STERICYCLE SPECIALTY WASTE SOLUTIONS INC |
| Trans 2 EPA ID: | CAD983649880 |
| Trans 2 Name: | PSC ENVIRONMENTAL SERVICES OF POMONA LP |
| TSDf EPA ID: | CAD008364432 |
| Trans Name: | RHO CHEM LLC |
| TSDf Alt EPA ID: | Not reported |

Map ID
Direction
Distance
Elevation

MAP FINDINGS

Site

Database(s)

EDR ID Number
EPA ID Number

WALGREENS #15278 (Continued)

S117311033

| | |
|-------------------------|--|
| TSDf Alt Name: | Not reported |
| Waste Code Description: | 791 - Liquids with pH < 2 792 Liquids with pH < 2 with metals |
| RCRA Code: | D002 |
| Meth Code: | H141 - Storage, Bulking, And/Or Transfer Off Site--No Treatment/Reovery (H010-H129) Or (H131-H135) |
| Quantity Tons: | 0.006 |
| Waste Quantity: | 12 |
| Quantity Unit: | P |
| Additional Code 1: | Not reported |
| Additional Code 2: | Not reported |
| Additional Code 3: | Not reported |
| Additional Code 4: | Not reported |
| Additional Code 5: | Not reported |
| Shipment Date: | 20141124 |
| Creation Date: | Not reported |
| Receipt Date: | Not reported |
| Manifest ID: | 007332895FLE |
| Trans EPA ID: | MNS000110924 |
| Trans Name: | STERICYCLE SPECIALTY WASTE SOLUTIONS INC |
| Trans 2 EPA ID: | CAD983649880 |
| Trans 2 Name: | PSC ENVIRONMENTAL SERVICES OF POMONA LP |
| TSDf EPA ID: | CAD008364432 |
| Trans Name: | RHO CHEM LLC |
| TSDf Alt EPA ID: | Not reported |
| TSDf Alt Name: | Not reported |
| Waste Code Description: | 311 - Pharmaceutical waste |
| RCRA Code: | P075 |
| Meth Code: | H141 - Storage, Bulking, And/Or Transfer Off Site--No Treatment/Reovery (H010-H129) Or (H131-H135) |
| Quantity Tons: | 0.0005 |
| Waste Quantity: | 1 |
| Quantity Unit: | P |
| Additional Code 1: | Not reported |
| Additional Code 2: | Not reported |
| Additional Code 3: | Not reported |
| Additional Code 4: | Not reported |
| Additional Code 5: | Not reported |
| Shipment Date: | 20141124 |
| Creation Date: | 2/11/2015 22:15:10 |
| Receipt Date: | 20141203 |
| Manifest ID: | 007332895FLE |
| Trans EPA ID: | MNS000110924 |
| Trans Name: | STERICYCLE SPECIALTY WASTE SOLUTIONS INC |
| Trans 2 EPA ID: | CAD983649880 |
| Trans 2 Name: | PSC ENVIRONMENTAL SERVICES OF POMONA LP |
| TSDf EPA ID: | CAD008364432 |
| Trans Name: | RHO CHEM LLC |
| TSDf Alt EPA ID: | Not reported |
| TSDf Alt Name: | Not reported |
| Waste Code Description: | 311 - Pharmaceutical waste |
| RCRA Code: | P001 |
| Meth Code: | H141 - Storage, Bulking, And/Or Transfer Off Site--No Treatment/Reovery (H010-H129) Or (H131-H135) |
| Quantity Tons: | 0.0005 |
| Waste Quantity: | 1 |

Map ID
Direction
Distance
Elevation

MAP FINDINGS

Site

Database(s)

EDR ID Number
EPA ID Number

WALGREENS #15278 (Continued)

S117311033

| | |
|-------------------------|--|
| Quantity Unit: | P |
| Additional Code 1: | Not reported |
| Additional Code 2: | Not reported |
| Additional Code 3: | Not reported |
| Additional Code 4: | Not reported |
| Additional Code 5: | Not reported |
| Shipment Date: | 20141124 |
| Creation Date: | Not reported |
| Receipt Date: | Not reported |
| Manifest ID: | 007332895FLE |
| Trans EPA ID: | MNS000110924 |
| Trans Name: | STERICYCLE SPECIALTY WASTE SOLUTIONS INC |
| Trans 2 EPA ID: | CAD983649880 |
| Trans 2 Name: | PSC ENVIRONMENTAL SERVICES OF POMONA LP |
| TSDf EPA ID: | CAD008364432 |
| Trans Name: | RHO CHEM LLC |
| TSDf Alt EPA ID: | Not reported |
| TSDf Alt Name: | Not reported |
| Waste Code Description: | 181 - Other inorganic solid waste Organics |
| RCRA Code: | Not reported |
| Meth Code: | H141 - Storage, Bulking, And/Or Transfer Off Site--No Treatment/Reovery (H010-H129) Or (H131-H135) |
| Quantity Tons: | 0.071 |
| Waste Quantity: | 142 |
| Quantity Unit: | P |
| Additional Code 1: | Not reported |
| Additional Code 2: | Not reported |
| Additional Code 3: | Not reported |
| Additional Code 4: | Not reported |
| Additional Code 5: | Not reported |
| Additional Info: | |
| Year: | 2015 |
| Gen EPA ID: | CAL000381894 |
| Shipment Date: | 20151217 |
| Creation Date: | 3/22/2016 22:15:58 |
| Receipt Date: | 20151228 |
| Manifest ID: | 008636269FLE |
| Trans EPA ID: | MNS000110924 |
| Trans Name: | STERICYCLE SPECIALTY WASTE SOLUTIONS INC |
| Trans 2 EPA ID: | CAD983649880 |
| Trans 2 Name: | PSC ENVIRONMENTAL SERVICES LP |
| TSDf EPA ID: | CAD008364432 |
| Trans Name: | RHO CHEM LLC |
| TSDf Alt EPA ID: | Not reported |
| TSDf Alt Name: | Not reported |
| Waste Code Description: | 214 - Unspecified solvent mixture |
| RCRA Code: | D001 |
| Meth Code: | H141 - Storage, Bulking, And/Or Transfer Off Site--No Treatment/Reovery (H010-H129) Or (H131-H135) |
| Quantity Tons: | 0.006 |
| Waste Quantity: | 12 |
| Quantity Unit: | P |
| Additional Code 1: | Not reported |
| Additional Code 2: | Not reported |

Map ID
Direction
Distance
Elevation

MAP FINDINGS

Site

Database(s)

EDR ID Number
EPA ID Number

WALGREENS #15278 (Continued)

S117311033

| | |
|-------------------------|--|
| Additional Code 3: | Not reported |
| Additional Code 4: | Not reported |
| Additional Code 5: | Not reported |
| Shipment Date: | 20151217 |
| Creation Date: | 3/22/2016 22:15:58 |
| Receipt Date: | 20151228 |
| Manifest ID: | 008636269FLE |
| Trans EPA ID: | MNS000110924 |
| Trans Name: | STERICYCLE SPECIALTY WASTE SOLUTIONS INC |
| Trans 2 EPA ID: | CAD983649880 |
| Trans 2 Name: | PSC ENVIRONMENTAL SERVICES LP |
| TSDF EPA ID: | CAD008364432 |
| Trans Name: | RHO CHEM LLC |
| TSDF Alt EPA ID: | Not reported |
| TSDF Alt Name: | Not reported |
| Waste Code Description: | 214 - Unspecified solvent mixture |
| RCRA Code: | D001 |
| Meth Code: | H141 - Storage, Bulking, And/Or Transfer Off Site--No Treatment/Reovery (H010-H129) Or (H131-H135) |
| Quantity Tons: | 0.0115 |
| Waste Quantity: | 23 |
| Quantity Unit: | P |
| Additional Code 1: | Not reported |
| Additional Code 2: | Not reported |
| Additional Code 3: | Not reported |
| Additional Code 4: | Not reported |
| Additional Code 5: | Not reported |
| Shipment Date: | 20151217 |
| Creation Date: | Not reported |
| Receipt Date: | Not reported |
| Manifest ID: | 008636269FLE |
| Trans EPA ID: | MNS000110924 |
| Trans Name: | STERICYCLE SPECIALTY WASTE SOLUTIONS INC |
| Trans 2 EPA ID: | CAD983649880 |
| Trans 2 Name: | PSC ENVIRONMENTAL SERVICES LP |
| TSDF EPA ID: | CAD008364432 |
| Trans Name: | RHO CHEM LLC |
| TSDF Alt EPA ID: | Not reported |
| TSDF Alt Name: | Not reported |
| Waste Code Description: | 331 - Off-specification, aged, or surplus organics |
| RCRA Code: | Not reported |
| Meth Code: | H141 - Storage, Bulking, And/Or Transfer Off Site--No Treatment/Reovery (H010-H129) Or (H131-H135) |
| Quantity Tons: | 0.0845 |
| Waste Quantity: | 169 |
| Quantity Unit: | P |
| Additional Code 1: | Not reported |
| Additional Code 2: | Not reported |
| Additional Code 3: | Not reported |
| Additional Code 4: | Not reported |
| Additional Code 5: | Not reported |
| Shipment Date: | 20151217 |
| Creation Date: | Not reported |
| Receipt Date: | Not reported |

Map ID
Direction
Distance
Elevation

MAP FINDINGS

Site

Database(s)

EDR ID Number
EPA ID Number

WALGREENS #15278 (Continued)

S117311033

Manifest ID: 008636269FLE
Trans EPA ID: MNS000110924
Trans Name: STERICYCLE SPECIALTY WASTE SOLUTIONS INC
Trans 2 EPA ID: CAD983649880
Trans 2 Name: PSC ENVIRONMENTAL SERVICES LP
TSDf EPA ID: CAD008364432
Trans Name: RHO CHEM LLC
TSDf Alt EPA ID: Not reported
TSDf Alt Name: Not reported
Waste Code Description: - Not reported
RCRA Code: Not reported
Meth Code: H141 - Storage, Bulking, And/Or Transfer Off Site--No Treatment/Reovery (H010-H129) Or (H131-H135)

Quantity Tons: 0.0005
Waste Quantity: 1
Quantity Unit: P
Additional Code 1: Not reported
Additional Code 2: Not reported
Additional Code 3: Not reported
Additional Code 4: Not reported
Additional Code 5: Not reported

Shipment Date: 20151217
Creation Date: Not reported
Receipt Date: Not reported
Manifest ID: 008636269FLE
Trans EPA ID: MNS000110924
Trans Name: STERICYCLE SPECIALTY WASTE SOLUTIONS INC
Trans 2 EPA ID: CAD983649880
Trans 2 Name: PSC ENVIRONMENTAL SERVICES LP
TSDf EPA ID: CAD008364432
Trans Name: RHO CHEM LLC
TSDf Alt EPA ID: Not reported
TSDf Alt Name: Not reported
Waste Code Description: - Not reported
RCRA Code: Not reported
Meth Code: H141 - Storage, Bulking, And/Or Transfer Off Site--No Treatment/Reovery (H010-H129) Or (H131-H135)

Quantity Tons: 0.0045
Waste Quantity: 9
Quantity Unit: P
Additional Code 1: Not reported
Additional Code 2: Not reported
Additional Code 3: Not reported
Additional Code 4: Not reported
Additional Code 5: Not reported

Shipment Date: 20151217
Creation Date: Not reported
Receipt Date: Not reported
Manifest ID: 008636269FLE
Trans EPA ID: MNS000110924
Trans Name: STERICYCLE SPECIALTY WASTE SOLUTIONS INC
Trans 2 EPA ID: CAD983649880
Trans 2 Name: PSC ENVIRONMENTAL SERVICES LP
TSDf EPA ID: CAD008364432
Trans Name: RHO CHEM LLC

Map ID
Direction
Distance
Elevation

MAP FINDINGS

Site

Database(s)

EDR ID Number
EPA ID Number

WALGREENS #15278 (Continued)

S117311033

| | |
|-------------------------|--|
| TSDf Alt EPA ID: | Not reported |
| TSDf Alt Name: | Not reported |
| Waste Code Description: | 352 - Other organic solids |
| RCRA Code: | Not reported |
| Meth Code: | H141 - Storage, Bulking, And/Or Transfer Off Site--No Treatment/Reovery (H010-H129) Or (H131-H135) |
| Quantity Tons: | 0.021 |
| Waste Quantity: | 42 |
| Quantity Unit: | P |
| Additional Code 1: | Not reported |
| Additional Code 2: | Not reported |
| Additional Code 3: | Not reported |
| Additional Code 4: | Not reported |
| Additional Code 5: | Not reported |
| Shipment Date: | 20151217 |
| Creation Date: | Not reported |
| Receipt Date: | Not reported |
| Manifest ID: | 008636269FLE |
| Trans EPA ID: | MNS000110924 |
| Trans Name: | STERICYCLE SPECIALTY WASTE SOLUTIONS INC |
| Trans 2 EPA ID: | CAD983649880 |
| Trans 2 Name: | PSC ENVIRONMENTAL SERVICES LP |
| TSDf EPA ID: | CAD008364432 |
| Trans Name: | RHO CHEM LLC |
| TSDf Alt EPA ID: | Not reported |
| TSDf Alt Name: | Not reported |
| Waste Code Description: | 181 - Other inorganic solid waste Organics |
| RCRA Code: | Not reported |
| Meth Code: | H141 - Storage, Bulking, And/Or Transfer Off Site--No Treatment/Reovery (H010-H129) Or (H131-H135) |
| Quantity Tons: | 0.0005 |
| Waste Quantity: | 1 |
| Quantity Unit: | P |
| Additional Code 1: | Not reported |
| Additional Code 2: | Not reported |
| Additional Code 3: | Not reported |
| Additional Code 4: | Not reported |
| Additional Code 5: | Not reported |
| Shipment Date: | 20151217 |
| Creation Date: | Not reported |
| Receipt Date: | Not reported |
| Manifest ID: | 008636269FLE |
| Trans EPA ID: | MNS000110924 |
| Trans Name: | STERICYCLE SPECIALTY WASTE SOLUTIONS INC |
| Trans 2 EPA ID: | CAD983649880 |
| Trans 2 Name: | PSC ENVIRONMENTAL SERVICES LP |
| TSDf EPA ID: | CAD008364432 |
| Trans Name: | RHO CHEM LLC |
| TSDf Alt EPA ID: | Not reported |
| TSDf Alt Name: | Not reported |
| Waste Code Description: | 181 - Other inorganic solid waste Organics |
| RCRA Code: | Not reported |
| Meth Code: | H141 - Storage, Bulking, And/Or Transfer Off Site--No Treatment/Reovery (H010-H129) Or (H131-H135) |
| Quantity Tons: | 0.0005 |

Map ID
Direction
Distance
Elevation

MAP FINDINGS

Site

Database(s)

EDR ID Number
EPA ID Number

WALGREENS #15278 (Continued)

S117311033

| | |
|-------------------------|--|
| Waste Quantity: | 1 |
| Quantity Unit: | P |
| Additional Code 1: | Not reported |
| Additional Code 2: | Not reported |
| Additional Code 3: | Not reported |
| Additional Code 4: | Not reported |
| Additional Code 5: | Not reported |
| Shipment Date: | 20151217 |
| Creation Date: | Not reported |
| Receipt Date: | Not reported |
| Manifest ID: | 008636269FLE |
| Trans EPA ID: | MNS000110924 |
| Trans Name: | STERICYCLE SPECIALTY WASTE SOLUTIONS INC |
| Trans 2 EPA ID: | CAD983649880 |
| Trans 2 Name: | PSC ENVIRONMENTAL SERVICES LP |
| TSDF EPA ID: | CAD008364432 |
| Trans Name: | RHO CHEM LLC |
| TSDF Alt EPA ID: | Not reported |
| TSDF Alt Name: | Not reported |
| Waste Code Description: | 181 - Other inorganic solid waste Organics |
| RCRA Code: | Not reported |
| Meth Code: | H141 - Storage, Bulking, And/Or Transfer Off Site--No Treatment/Reovery (H010-H129) Or (H131-H135) |
| Quantity Tons: | 0.0015 |
| Waste Quantity: | 3 |
| Quantity Unit: | P |
| Additional Code 1: | Not reported |
| Additional Code 2: | Not reported |
| Additional Code 3: | Not reported |
| Additional Code 4: | Not reported |
| Additional Code 5: | Not reported |
| Shipment Date: | 20151217 |
| Creation Date: | Not reported |
| Receipt Date: | Not reported |
| Manifest ID: | 008636269FLE |
| Trans EPA ID: | MNS000110924 |
| Trans Name: | STERICYCLE SPECIALTY WASTE SOLUTIONS INC |
| Trans 2 EPA ID: | CAD983649880 |
| Trans 2 Name: | PSC ENVIRONMENTAL SERVICES LP |
| TSDF EPA ID: | CAD008364432 |
| Trans Name: | RHO CHEM LLC |
| TSDF Alt EPA ID: | Not reported |
| TSDF Alt Name: | Not reported |
| Waste Code Description: | 181 - Other inorganic solid waste Organics |
| RCRA Code: | D009 |
| Meth Code: | H141 - Storage, Bulking, And/Or Transfer Off Site--No Treatment/Reovery (H010-H129) Or (H131-H135) |
| Quantity Tons: | 0.0015 |
| Waste Quantity: | 3 |
| Quantity Unit: | P |
| Additional Code 1: | Not reported |
| Additional Code 2: | Not reported |
| Additional Code 3: | Not reported |
| Additional Code 4: | Not reported |
| Additional Code 5: | Not reported |

Map ID
Direction
Distance
Elevation

MAP FINDINGS

Site

Database(s)

EDR ID Number
EPA ID Number

WALGREENS #15278 (Continued)

S117311033

Additional Info:

Year: 2013
Gen EPA ID: CAL000381894

Shipment Date: 20131213
Creation Date: 5/20/2014 22:14:51
Receipt Date: 20131231
Manifest ID: 006374305FLE
Trans EPA ID: MNS000110924
Trans Name: STERICYCLE SPECIALTY WASTE SOLUTIONS INC
Trans 2 EPA ID: OKD981588791
Trans 2 Name: TRIAD TRANSPORT INC
TSDf EPA ID: INR000110197
Trans Name: STERICYCLE INC
TSDf Alt EPA ID: Not reported
TSDf Alt Name: Not reported
Waste Code Description: 122 - Alkaline solution without metals (pH > 12.5)
RCRA Code: D002
Meth Code: H141 - Storage, Bulking, And/Or Transfer Off Site--No Treatment/Reovery (H010-H129) Or (H131-H135)

Quantity Tons: 0.004
Waste Quantity: 8
Quantity Unit: P
Additional Code 1: Not reported
Additional Code 2: Not reported
Additional Code 3: Not reported
Additional Code 4: Not reported
Additional Code 5: Not reported

Shipment Date: 20131213
Creation Date: 5/20/2014 22:14:51
Receipt Date: 20131231
Manifest ID: 006374305FLE
Trans EPA ID: MNS000110924
Trans Name: STERICYCLE SPECIALTY WASTE SOLUTIONS INC
Trans 2 EPA ID: OKD981588791
Trans 2 Name: TRIAD TRANSPORT INC
TSDf EPA ID: INR000110197
Trans Name: STERICYCLE INC
TSDf Alt EPA ID: Not reported
TSDf Alt Name: Not reported
Waste Code Description: 131 - Aqueous solution (2 < pH < 12.5) containing reactive anions (azide, bromate, chlorate, cyanide, fluoride, hypochlorite, nitrite, perchlorate, and sulfide anions)
RCRA Code: D001
Meth Code: H141 - Storage, Bulking, And/Or Transfer Off Site--No Treatment/Reovery (H010-H129) Or (H131-H135)

Quantity Tons: 0.0015
Waste Quantity: 3
Quantity Unit: P
Additional Code 1: Not reported
Additional Code 2: Not reported
Additional Code 3: Not reported
Additional Code 4: Not reported
Additional Code 5: Not reported

Shipment Date: 20131213

Map ID
Direction
Distance
Elevation

MAP FINDINGS

Site

Database(s)

EDR ID Number
EPA ID Number

WALGREENS #15278 (Continued)

S117311033

Creation Date: 5/20/2014 22:14:51
Receipt Date: 20131231
Manifest ID: 006374305FLE
Trans EPA ID: MNS000110924
Trans Name: STERICYCLE SPECIALTY WASTE SOLUTIONS INC
Trans 2 EPA ID: OKD981588791
Trans 2 Name: TRIAD TRANSPORT INC
TSDf EPA ID: INR000110197
Trans Name: STERICYCLE INC
TSDf Alt EPA ID: Not reported
TSDf Alt Name: Not reported
Waste Code Description: 214 - Unspecified solvent mixture
RCRA Code: D001
Meth Code: H141 - Storage, Bulking, And/Or Transfer Off Site--No Treatment/Reovery (H010-H129) Or (H131-H135)

Quantity Tons: 0.009
Waste Quantity: 18
Quantity Unit: P
Additional Code 1: Not reported
Additional Code 2: Not reported
Additional Code 3: Not reported
Additional Code 4: Not reported
Additional Code 5: Not reported

Shipment Date: 20131213
Creation Date: 5/20/2014 22:14:51
Receipt Date: 20131231
Manifest ID: 006374305FLE
Trans EPA ID: MNS000110924
Trans Name: STERICYCLE SPECIALTY WASTE SOLUTIONS INC
Trans 2 EPA ID: OKD981588791
Trans 2 Name: TRIAD TRANSPORT INC
TSDf EPA ID: INR000110197
Trans Name: STERICYCLE INC
TSDf Alt EPA ID: Not reported
TSDf Alt Name: Not reported
Waste Code Description: 214 - Unspecified solvent mixture
RCRA Code: D001
Meth Code: H141 - Storage, Bulking, And/Or Transfer Off Site--No Treatment/Reovery (H010-H129) Or (H131-H135)

Quantity Tons: 0.003
Waste Quantity: 6
Quantity Unit: P
Additional Code 1: Not reported
Additional Code 2: Not reported
Additional Code 3: Not reported
Additional Code 4: Not reported
Additional Code 5: Not reported

Shipment Date: 20131014
Creation Date: Not reported
Receipt Date: Not reported
Manifest ID: 005435282FLE
Trans EPA ID: MNS000110924
Trans Name: STERICYCLE SPECIALTY WASTE SOLUTIONS INC
Trans 2 EPA ID: OKD981588791
Trans 2 Name: TRIAD TRANSPORT INC

Map ID
Direction
Distance
Elevation

MAP FINDINGS

Site

Database(s)

EDR ID Number
EPA ID Number

WALGREENS #15278 (Continued)

S117311033

| | |
|-------------------------|--|
| TSDF EPA ID: | INR000110197 |
| Trans Name: | STERICYCLE INC |
| TSDF Alt EPA ID: | Not reported |
| TSDF Alt Name: | Not reported |
| Waste Code Description: | 311 - Pharmaceutical waste |
| RCRA Code: | P075 |
| Meth Code: | H141 - Storage, Bulking, And/Or Transfer Off Site--No Treatment/Reovery (H010-H129) Or (H131-H135) |
| Quantity Tons: | 0.001 |
| Waste Quantity: | 2 |
| Quantity Unit: | P |
| Additional Code 1: | Not reported |
| Additional Code 2: | Not reported |
| Additional Code 3: | Not reported |
| Additional Code 4: | Not reported |
| Additional Code 5: | Not reported |
| Shipment Date: | 20131014 |
| Creation Date: | Not reported |
| Receipt Date: | Not reported |
| Manifest ID: | 005435282FLE |
| Trans EPA ID: | MNS000110924 |
| Trans Name: | STERICYCLE SPECIALTY WASTE SOLUTIONS INC |
| Trans 2 EPA ID: | OKD981588791 |
| Trans 2 Name: | TRIAD TRANSPORT INC |
| TSDF EPA ID: | INR000110197 |
| Trans Name: | STERICYCLE INC |
| TSDF Alt EPA ID: | Not reported |
| TSDF Alt Name: | Not reported |
| Waste Code Description: | 232 - Pesticides and other waste associated with pesticide production |
| RCRA Code: | Not reported |
| Meth Code: | H141 - Storage, Bulking, And/Or Transfer Off Site--No Treatment/Reovery (H010-H129) Or (H131-H135) |
| Quantity Tons: | 0.0005 |
| Waste Quantity: | 1 |
| Quantity Unit: | P |
| Additional Code 1: | Not reported |
| Additional Code 2: | Not reported |
| Additional Code 3: | Not reported |
| Additional Code 4: | Not reported |
| Additional Code 5: | Not reported |
| Shipment Date: | 20131014 |
| Creation Date: | Not reported |
| Receipt Date: | Not reported |
| Manifest ID: | 005435282FLE |
| Trans EPA ID: | MNS000110924 |
| Trans Name: | STERICYCLE SPECIALTY WASTE SOLUTIONS INC |
| Trans 2 EPA ID: | OKD981588791 |
| Trans 2 Name: | TRIAD TRANSPORT INC |
| TSDF EPA ID: | INR000110197 |
| Trans Name: | STERICYCLE INC |
| TSDF Alt EPA ID: | Not reported |
| TSDF Alt Name: | Not reported |
| Waste Code Description: | 311 - Pharmaceutical waste |
| RCRA Code: | P001 |
| Meth Code: | H141 - Storage, Bulking, And/Or Transfer Off Site--No |

Map ID
Direction
Distance
Elevation

MAP FINDINGS

Site

Database(s)

EDR ID Number
EPA ID Number

WALGREENS #15278 (Continued)

S117311033

| | |
|-------------------------|---|
| Quantity Tons: | Treatment/Reovery (H010-H129) Or (H131-H135) 0.0005 |
| Waste Quantity: | 1 |
| Quantity Unit: | P |
| Additional Code 1: | Not reported |
| Additional Code 2: | Not reported |
| Additional Code 3: | Not reported |
| Additional Code 4: | Not reported |
| Additional Code 5: | Not reported |
| Shipment Date: | 20131014 |
| Creation Date: | Not reported |
| Receipt Date: | Not reported |
| Manifest ID: | 005435282FLE |
| Trans EPA ID: | MNS000110924 |
| Trans Name: | STERICYCLE SPECIALTY WASTE SOLUTIONS INC |
| Trans 2 EPA ID: | OKD981588791 |
| Trans 2 Name: | TRIAD TRANSPORT INC |
| TSDf EPA ID: | INR000110197 |
| Trans Name: | STERICYCLE INC |
| TSDf Alt EPA ID: | Not reported |
| TSDf Alt Name: | Not reported |
| Waste Code Description: | 311 - Pharmaceutical waste |
| RCRA Code: | D010 |
| Meth Code: | H141 - Storage, Bulking, And/Or Transfer Off Site--No Treatment/Reovery (H010-H129) Or (H131-H135) |
| Quantity Tons: | 0.0005 |
| Waste Quantity: | 1 |
| Quantity Unit: | P |
| Additional Code 1: | D007 |
| Additional Code 2: | Not reported |
| Additional Code 3: | Not reported |
| Additional Code 4: | Not reported |
| Additional Code 5: | Not reported |
| Shipment Date: | 20131014 |
| Creation Date: | Not reported |
| Receipt Date: | Not reported |
| Manifest ID: | 005435282FLE |
| Trans EPA ID: | MNS000110924 |
| Trans Name: | STERICYCLE SPECIALTY WASTE SOLUTIONS INC |
| Trans 2 EPA ID: | OKD981588791 |
| Trans 2 Name: | TRIAD TRANSPORT INC |
| TSDf EPA ID: | INR000110197 |
| Trans Name: | STERICYCLE INC |
| TSDf Alt EPA ID: | Not reported |
| TSDf Alt Name: | Not reported |
| Waste Code Description: | - Not reported |
| RCRA Code: | Not reported |
| Meth Code: | - Not reported |
| Quantity Tons: | 0.107 |
| Waste Quantity: | 214 |
| Quantity Unit: | P |
| Additional Code 1: | Not reported |
| Additional Code 2: | Not reported |
| Additional Code 3: | Not reported |
| Additional Code 4: | Not reported |

Map ID
Direction
Distance
Elevation

MAP FINDINGS

Site

Database(s)

EDR ID Number
EPA ID Number

WALGREENS #15278 (Continued)

S117311033

| | |
|-------------------------|--|
| Additional Code 5: | Not reported |
| Shipment Date: | 20131014 |
| Creation Date: | Not reported |
| Receipt Date: | Not reported |
| Manifest ID: | 005435282FLE |
| Trans EPA ID: | MNS000110924 |
| Trans Name: | STERICYCLE SPECIALTY WASTE SOLUTIONS INC |
| Trans 2 EPA ID: | OKD981588791 |
| Trans 2 Name: | TRIAD TRANSPORT INC |
| TSDf EPA ID: | INR000110197 |
| Trans Name: | STERICYCLE INC |
| TSDf Alt EPA ID: | Not reported |
| TSDf Alt Name: | Not reported |
| Waste Code Description: | 331 - Off-specification, aged, or surplus organics |
| RCRA Code: | Not reported |
| Meth Code: | - Not reported |
| Quantity Tons: | 0.0325 |
| Waste Quantity: | 65 |
| Quantity Unit: | P |
| Additional Code 1: | Not reported |
| Additional Code 2: | Not reported |
| Additional Code 3: | Not reported |
| Additional Code 4: | Not reported |
| Additional Code 5: | Not reported |
| Additional Info: | |
| Year: | 2017 |
| Gen EPA ID: | CAL000381894 |
| Shipment Date: | 20171211 |
| Creation Date: | Not reported |
| Receipt Date: | Not reported |
| Manifest ID: | 010816117FLE |
| Trans EPA ID: | MNS000110924 |
| Trans Name: | STERICYCLE SPECIALTY WASTE SOLUTIONS INC |
| Trans 2 EPA ID: | CAR000217554 |
| Trans 2 Name: | CRUZ CONTAINERS LOGISTICS INC |
| TSDf EPA ID: | CAD008364432 |
| Trans Name: | RHO CHEM LLC |
| TSDf Alt EPA ID: | Not reported |
| TSDf Alt Name: | Not reported |
| Waste Code Description: | 311 - Pharmaceutical waste |
| RCRA Code: | P001 |
| Meth Code: | H141 - Storage, Bulking, And/Or Transfer Off Site--No Treatment/Reovery (H010-H129) Or (H131-H135) |
| Quantity Tons: | 0.0005 |
| Waste Quantity: | 1 |
| Quantity Unit: | P |
| Additional Code 1: | Not reported |
| Additional Code 2: | Not reported |
| Additional Code 3: | Not reported |
| Additional Code 4: | Not reported |
| Additional Code 5: | Not reported |
| Shipment Date: | 20171211 |
| Creation Date: | Not reported |

Map ID
Direction
Distance
Elevation

MAP FINDINGS

Site

Database(s)

EDR ID Number
EPA ID Number

WALGREENS #15278 (Continued)

S117311033

Receipt Date: Not reported
Manifest ID: 010816117FLE
Trans EPA ID: MNS000110924
Trans Name: STERICYCLE SPECIALTY WASTE SOLUTIONS INC
Trans 2 EPA ID: CAR000217554
Trans 2 Name: CRUZ CONTAINERS LOGISTICS INC
TSDf EPA ID: CAD008364432
Trans Name: RHO CHEM LLC
TSDf Alt EPA ID: Not reported
TSDf Alt Name: Not reported
Waste Code Description: 311 - Pharmaceutical waste
RCRA Code: D010
Meth Code: H141 - Storage, Bulking, And/Or Transfer Off Site--No Treatment/Reovery (H010-H129) Or (H131-H135)

Quantity Tons: 0.0005
Waste Quantity: 1
Quantity Unit: P
Additional Code 1: D007
Additional Code 2: Not reported
Additional Code 3: Not reported
Additional Code 4: Not reported
Additional Code 5: Not reported

Shipment Date: 20171211
Creation Date: Not reported
Receipt Date: Not reported
Manifest ID: 010816117FLE
Trans EPA ID: MNS000110924
Trans Name: STERICYCLE SPECIALTY WASTE SOLUTIONS INC
Trans 2 EPA ID: CAR000217554
Trans 2 Name: CRUZ CONTAINERS LOGISTICS INC
TSDf EPA ID: CAD008364432
Trans Name: RHO CHEM LLC
TSDf Alt EPA ID: Not reported
TSDf Alt Name: Not reported
Waste Code Description: 311 - Pharmaceutical waste
RCRA Code: D010
Meth Code: H141 - Storage, Bulking, And/Or Transfer Off Site--No Treatment/Reovery (H010-H129) Or (H131-H135)

Quantity Tons: 0.0005
Waste Quantity: 1
Quantity Unit: P
Additional Code 1: D007
Additional Code 2: Not reported
Additional Code 3: Not reported
Additional Code 4: Not reported
Additional Code 5: Not reported

Shipment Date: 20171211
Creation Date: Not reported
Receipt Date: Not reported
Manifest ID: 010816117FLE
Trans EPA ID: MNS000110924
Trans Name: STERICYCLE SPECIALTY WASTE SOLUTIONS INC
Trans 2 EPA ID: CAR000217554
Trans 2 Name: CRUZ CONTAINERS LOGISTICS INC
TSDf EPA ID: CAD008364432

Map ID
Direction
Distance
Elevation

MAP FINDINGS

Site

Database(s)

EDR ID Number
EPA ID Number

WALGREENS #15278 (Continued)

S117311033

| | |
|-------------------------|--|
| Trans Name: | RHO CHEM LLC |
| TSDF Alt EPA ID: | Not reported |
| TSDF Alt Name: | Not reported |
| Waste Code Description: | 311 - Pharmaceutical waste |
| RCRA Code: | P001 |
| Meth Code: | H141 - Storage, Bulking, And/Or Transfer Off Site--No Treatment/Reovery (H010-H129) Or (H131-H135) |
| Quantity Tons: | 0.0005 |
| Waste Quantity: | 1 |
| Quantity Unit: | P |
| Additional Code 1: | Not reported |
| Additional Code 2: | Not reported |
| Additional Code 3: | Not reported |
| Additional Code 4: | Not reported |
| Additional Code 5: | Not reported |
| Shipment Date: | 20171211 |
| Creation Date: | Not reported |
| Receipt Date: | Not reported |
| Manifest ID: | 010816117FLE |
| Trans EPA ID: | MNS000110924 |
| Trans Name: | STERICYCLE SPECIALTY WASTE SOLUTIONS INC |
| Trans 2 EPA ID: | CAR000217554 |
| Trans 2 Name: | CRUZ CONTAINERS LOGISTICS INC |
| TSDF EPA ID: | CAD008364432 |
| Trans Name: | RHO CHEM LLC |
| TSDF Alt EPA ID: | Not reported |
| TSDF Alt Name: | Not reported |
| Waste Code Description: | 331 - Off-specification, aged, or surplus organics |
| RCRA Code: | Not reported |
| Meth Code: | H141 - Storage, Bulking, And/Or Transfer Off Site--No Treatment/Reovery (H010-H129) Or (H131-H135) |
| Quantity Tons: | 0.0285 |
| Waste Quantity: | 57 |
| Quantity Unit: | P |
| Additional Code 1: | Not reported |
| Additional Code 2: | Not reported |
| Additional Code 3: | Not reported |
| Additional Code 4: | Not reported |
| Additional Code 5: | Not reported |
| Shipment Date: | 20171211 |
| Creation Date: | 7/5/2018 18:32:15 |
| Receipt Date: | 20171218 |
| Manifest ID: | 010816117FLE |
| Trans EPA ID: | MNS000110924 |
| Trans Name: | STERICYCLE SPECIALTY WASTE SOLUTIONS INC |
| Trans 2 EPA ID: | CAR000217554 |
| Trans 2 Name: | CRUZ CONTAINERS LOGISTICS INC |
| TSDF EPA ID: | CAD008364432 |
| Trans Name: | RHO CHEM LLC |
| TSDF Alt EPA ID: | Not reported |
| TSDF Alt Name: | Not reported |
| Waste Code Description: | 331 - Off-specification, aged, or surplus organics |
| RCRA Code: | D001 |
| Meth Code: | H141 - Storage, Bulking, And/Or Transfer Off Site--No Treatment/Reovery (H010-H129) Or (H131-H135) |

Map ID
Direction
Distance
Elevation

MAP FINDINGS

Site

Database(s)

EDR ID Number
EPA ID Number

WALGREENS #15278 (Continued)

S117311033

Quantity Tons: 0.0015
Waste Quantity: 3
Quantity Unit: P
Additional Code 1: Not reported
Additional Code 2: Not reported
Additional Code 3: Not reported
Additional Code 4: Not reported
Additional Code 5: Not reported

Shipment Date: 20171211
Creation Date: 7/5/2018 18:32:15
Receipt Date: 20171218
Manifest ID: 010816117FLE
Trans EPA ID: MNS000110924
Trans Name: STERICYCLE SPECIALTY WASTE SOLUTIONS INC
Trans 2 EPA ID: CAR000217554
Trans 2 Name: CRUZ CONTAINERS LOGISTICS INC
TSDf EPA ID: CAD008364432
Trans Name: RHO CHEM LLC
TSDf Alt EPA ID: Not reported
TSDf Alt Name: Not reported
Waste Code Description: 331 - Off-specification, aged, or surplus organics
RCRA Code: D001
Meth Code: H141 - Storage, Bulking, And/Or Transfer Off Site--No Treatment/Recovery (H010-H129) Or (H131-H135)

Quantity Tons: 0.0055
Waste Quantity: 11
Quantity Unit: P
Additional Code 1: Not reported
Additional Code 2: Not reported
Additional Code 3: Not reported
Additional Code 4: Not reported
Additional Code 5: Not reported

Shipment Date: 20171211
Creation Date: 10/18/2018 18:30:14
Receipt Date: 20171220
Manifest ID: 010816118FLE
Trans EPA ID: MNS000110924
Trans Name: STERICYCLE SPECIALTY WASTE SOLUTIONS INC
Trans 2 EPA ID: Not reported
Trans 2 Name: Not reported
TSDf EPA ID: NVD980895338
Trans Name: 21ST CENTURY EMN LLC
TSDf Alt EPA ID: Not reported
TSDf Alt Name: Not reported
Waste Code Description: 331 - Off-specification, aged, or surplus organics
RCRA Code: D016
Meth Code: H141 - Storage, Bulking, And/Or Transfer Off Site--No Treatment/Recovery (H010-H129) Or (H131-H135)

Quantity Tons: 0.0005
Waste Quantity: 1
Quantity Unit: P
Additional Code 1: Not reported
Additional Code 2: Not reported
Additional Code 3: Not reported
Additional Code 4: Not reported

Map ID
Direction
Distance
Elevation

MAP FINDINGS

Site

Database(s)

EDR ID Number
EPA ID Number

WALGREENS #15278 (Continued)

S117311033

| | |
|-------------------------|--|
| Additional Code 5: | Not reported |
| Shipment Date: | 20171211 |
| Creation Date: | 7/5/2018 18:32:15 |
| Receipt Date: | 20171218 |
| Manifest ID: | 010816117FLE |
| Trans EPA ID: | MNS000110924 |
| Trans Name: | STERICYCLE SPECIALTY WASTE SOLUTIONS INC |
| Trans 2 EPA ID: | CAR000217554 |
| Trans 2 Name: | CRUZ CONTAINERS LOGISTICS INC |
| TSDf EPA ID: | CAD008364432 |
| Trans Name: | RHO CHEM LLC |
| TSDf Alt EPA ID: | Not reported |
| TSDf Alt Name: | Not reported |
| Waste Code Description: | 181 - Other inorganic solid waste Organics |
| RCRA Code: | D001 |
| Meth Code: | H141 - Storage, Bulking, And/Or Transfer Off Site--No Treatment/Reovery (H010-H129) Or (H131-H135) |
| Quantity Tons: | 0.0025 |
| Waste Quantity: | 5 |
| Quantity Unit: | P |
| Additional Code 1: | Not reported |
| Additional Code 2: | Not reported |
| Additional Code 3: | Not reported |
| Additional Code 4: | Not reported |
| Additional Code 5: | Not reported |
| Shipment Date: | 20171211 |
| Creation Date: | 7/5/2018 18:32:15 |
| Receipt Date: | 20171218 |
| Manifest ID: | 010816117FLE |
| Trans EPA ID: | MNS000110924 |
| Trans Name: | STERICYCLE SPECIALTY WASTE SOLUTIONS INC |
| Trans 2 EPA ID: | CAR000217554 |
| Trans 2 Name: | CRUZ CONTAINERS LOGISTICS INC |
| TSDf EPA ID: | CAD008364432 |
| Trans Name: | RHO CHEM LLC |
| TSDf Alt EPA ID: | Not reported |
| TSDf Alt Name: | Not reported |
| Waste Code Description: | 122 - Alkaline solution without metals (pH > 12.5) |
| RCRA Code: | D002 |
| Meth Code: | H141 - Storage, Bulking, And/Or Transfer Off Site--No Treatment/Reovery (H010-H129) Or (H131-H135) |
| Quantity Tons: | 0.0265 |
| Waste Quantity: | 53 |
| Quantity Unit: | P |
| Additional Code 1: | Not reported |
| Additional Code 2: | Not reported |
| Additional Code 3: | Not reported |
| Additional Code 4: | Not reported |
| Additional Code 5: | Not reported |
| Additional Info: | |
| Year: | 2016 |
| Gen EPA ID: | CAL000381894 |
| Shipment Date: | 20151217 |

Map ID
Direction
Distance
Elevation

MAP FINDINGS

Site

Database(s)

EDR ID Number
EPA ID Number

WALGREENS #15278 (Continued)

S117311033

| | |
|-------------------------|--|
| Creation Date: | Not reported |
| Receipt Date: | Not reported |
| Manifest ID: | 008636269FLE |
| Trans EPA ID: | MNS000110924 |
| Trans Name: | STERICYCLE SPECIALTY WASTE SOLUTIONS INC |
| Trans 2 EPA ID: | CAD983649880 |
| Trans 2 Name: | PSC ENVIRONMENTAL SERVICES LP |
| TSDf EPA ID: | CAD008364432 |
| Trans Name: | RHO CHEM LLC |
| TSDf Alt EPA ID: | Not reported |
| TSDf Alt Name: | Not reported |
| Waste Code Description: | 181 - Other inorganic solid waste Organics |
| RCRA Code: | D009 |
| Meth Code: | H141 - Storage, Bulking, And/Or Transfer Off Site--No Treatment/Reovery (H010-H129) Or (H131-H135) |
| Quantity Tons: | 0.0015 |
| Waste Quantity: | 3 |
| Quantity Unit: | P |
| Additional Code 1: | Not reported |
| Additional Code 2: | Not reported |
| Additional Code 3: | Not reported |
| Additional Code 4: | Not reported |
| Additional Code 5: | Not reported |
| Shipment Date: | 20151217 |
| Creation Date: | Not reported |
| Receipt Date: | Not reported |
| Manifest ID: | 008636269FLE |
| Trans EPA ID: | MNS000110924 |
| Trans Name: | STERICYCLE SPECIALTY WASTE SOLUTIONS INC |
| Trans 2 EPA ID: | CAD983649880 |
| Trans 2 Name: | PSC ENVIRONMENTAL SERVICES LP |
| TSDf EPA ID: | CAD008364432 |
| Trans Name: | RHO CHEM LLC |
| TSDf Alt EPA ID: | Not reported |
| TSDf Alt Name: | Not reported |
| Waste Code Description: | - Not reported |
| RCRA Code: | Not reported |
| Meth Code: | H141 - Storage, Bulking, And/Or Transfer Off Site--No Treatment/Reovery (H010-H129) Or (H131-H135) |
| Quantity Tons: | 0.0005 |
| Waste Quantity: | 1 |
| Quantity Unit: | P |
| Additional Code 1: | Not reported |
| Additional Code 2: | Not reported |
| Additional Code 3: | Not reported |
| Additional Code 4: | Not reported |
| Additional Code 5: | Not reported |
| Shipment Date: | 20151217 |
| Creation Date: | Not reported |
| Receipt Date: | Not reported |
| Manifest ID: | 008636269FLE |
| Trans EPA ID: | MNS000110924 |
| Trans Name: | STERICYCLE SPECIALTY WASTE SOLUTIONS INC |
| Trans 2 EPA ID: | CAD983649880 |
| Trans 2 Name: | PSC ENVIRONMENTAL SERVICES LP |

Map ID
Direction
Distance
Elevation

MAP FINDINGS

Site

Database(s)

EDR ID Number
EPA ID Number

WALGREENS #15278 (Continued)

S117311033

| | |
|-------------------------|--|
| TSDF EPA ID: | CAD008364432 |
| Trans Name: | RHO CHEM LLC |
| TSDF Alt EPA ID: | Not reported |
| TSDF Alt Name: | Not reported |
| Waste Code Description: | - Not reported |
| RCRA Code: | Not reported |
| Meth Code: | H141 - Storage, Bulking, And/Or Transfer Off Site--No Treatment/Reovery (H010-H129) Or (H131-H135) |
| Quantity Tons: | 0.0045 |
| Waste Quantity: | 9 |
| Quantity Unit: | P |
| Additional Code 1: | Not reported |
| Additional Code 2: | Not reported |
| Additional Code 3: | Not reported |
| Additional Code 4: | Not reported |
| Additional Code 5: | Not reported |
| Shipment Date: | 20151217 |
| Creation Date: | Not reported |
| Receipt Date: | Not reported |
| Manifest ID: | 008636269FLE |
| Trans EPA ID: | MNS000110924 |
| Trans Name: | STERICYCLE SPECIALTY WASTE SOLUTIONS INC |
| Trans 2 EPA ID: | CAD983649880 |
| Trans 2 Name: | PSC ENVIRONMENTAL SERVICES LP |
| TSDF EPA ID: | CAD008364432 |
| Trans Name: | RHO CHEM LLC |
| TSDF Alt EPA ID: | Not reported |
| TSDF Alt Name: | Not reported |
| Waste Code Description: | 352 - Other organic solids |
| RCRA Code: | Not reported |
| Meth Code: | H141 - Storage, Bulking, And/Or Transfer Off Site--No Treatment/Reovery (H010-H129) Or (H131-H135) |
| Quantity Tons: | 0.021 |
| Waste Quantity: | 42 |
| Quantity Unit: | P |
| Additional Code 1: | Not reported |
| Additional Code 2: | Not reported |
| Additional Code 3: | Not reported |
| Additional Code 4: | Not reported |
| Additional Code 5: | Not reported |
| Shipment Date: | 20151217 |
| Creation Date: | Not reported |
| Receipt Date: | Not reported |
| Manifest ID: | 008636269FLE |
| Trans EPA ID: | MNS000110924 |
| Trans Name: | STERICYCLE SPECIALTY WASTE SOLUTIONS INC |
| Trans 2 EPA ID: | CAD983649880 |
| Trans 2 Name: | PSC ENVIRONMENTAL SERVICES LP |
| TSDF EPA ID: | CAD008364432 |
| Trans Name: | RHO CHEM LLC |
| TSDF Alt EPA ID: | Not reported |
| TSDF Alt Name: | Not reported |
| Waste Code Description: | 181 - Other inorganic solid waste Organics |
| RCRA Code: | Not reported |
| Meth Code: | H141 - Storage, Bulking, And/Or Transfer Off Site--No |

Map ID
Direction
Distance
Elevation

MAP FINDINGS

Site

Database(s)

EDR ID Number
EPA ID Number

WALGREENS #15278 (Continued)

S117311033

| | |
|-------------------------|--|
| Quantity Tons: | Treatment/Reovery (H010-H129) Or (H131-H135) |
| Waste Quantity: | 0.0005 |
| Quantity Unit: | 1 |
| Additional Code 1: | P |
| Additional Code 2: | Not reported |
| Additional Code 3: | Not reported |
| Additional Code 4: | Not reported |
| Additional Code 5: | Not reported |
| Shipment Date: | 20151217 |
| Creation Date: | Not reported |
| Receipt Date: | Not reported |
| Manifest ID: | 008636269FLE |
| Trans EPA ID: | MNS000110924 |
| Trans Name: | STERICYCLE SPECIALTY WASTE SOLUTIONS INC |
| Trans 2 EPA ID: | CAD983649880 |
| Trans 2 Name: | PSC ENVIRONMENTAL SERVICES LP |
| TSDf EPA ID: | CAD008364432 |
| Trans Name: | RHO CHEM LLC |
| TSDf Alt EPA ID: | Not reported |
| TSDf Alt Name: | Not reported |
| Waste Code Description: | 181 - Other inorganic solid waste Organics |
| RCRA Code: | Not reported |
| Meth Code: | H141 - Storage, Bulking, And/Or Transfer Off Site--No Treatment/Reovery (H010-H129) Or (H131-H135) |
| Quantity Tons: | 0.0005 |
| Waste Quantity: | 1 |
| Quantity Unit: | P |
| Additional Code 1: | Not reported |
| Additional Code 2: | Not reported |
| Additional Code 3: | Not reported |
| Additional Code 4: | Not reported |
| Additional Code 5: | Not reported |
| Shipment Date: | 20151217 |
| Creation Date: | Not reported |
| Receipt Date: | Not reported |
| Manifest ID: | 008636269FLE |
| Trans EPA ID: | MNS000110924 |
| Trans Name: | STERICYCLE SPECIALTY WASTE SOLUTIONS INC |
| Trans 2 EPA ID: | CAD983649880 |
| Trans 2 Name: | PSC ENVIRONMENTAL SERVICES LP |
| TSDf EPA ID: | CAD008364432 |
| Trans Name: | RHO CHEM LLC |
| TSDf Alt EPA ID: | Not reported |
| TSDf Alt Name: | Not reported |
| Waste Code Description: | 181 - Other inorganic solid waste Organics |
| RCRA Code: | Not reported |
| Meth Code: | H141 - Storage, Bulking, And/Or Transfer Off Site--No Treatment/Reovery (H010-H129) Or (H131-H135) |
| Quantity Tons: | 0.0015 |
| Waste Quantity: | 3 |
| Quantity Unit: | P |
| Additional Code 1: | Not reported |
| Additional Code 2: | Not reported |
| Additional Code 3: | Not reported |

Map ID
Direction
Distance
Elevation

MAP FINDINGS

Site

Database(s)

EDR ID Number
EPA ID Number

WALGREENS #15278 (Continued)

S117311033

| | |
|-------------------------|---|
| Additional Code 4: | Not reported |
| Additional Code 5: | Not reported |
| Shipment Date: | 20151217 |
| Creation Date: | Not reported |
| Receipt Date: | Not reported |
| Manifest ID: | 008636269FLE |
| Trans EPA ID: | MNS000110924 |
| Trans Name: | STERICYCLE SPECIALTY WASTE SOLUTIONS INC |
| Trans 2 EPA ID: | CAD983649880 |
| Trans 2 Name: | PSC ENVIRONMENTAL SERVICES LP |
| TSDf EPA ID: | CAD008364432 |
| Trans Name: | RHO CHEM LLC |
| TSDf Alt EPA ID: | Not reported |
| TSDf Alt Name: | Not reported |
| Waste Code Description: | 181 - Other inorganic solid waste Organics |
| RCRA Code: | D009 |
| Meth Code: | H141 - Storage, Bulking, And/Or Transfer Off Site--No Treatment/Recovery (H010-H129) Or (H131-H135) |
| Quantity Tons: | 0.0015 |
| Waste Quantity: | 3 |
| Quantity Unit: | P |
| Additional Code 1: | Not reported |
| Additional Code 2: | Not reported |
| Additional Code 3: | Not reported |
| Additional Code 4: | Not reported |
| Additional Code 5: | Not reported |
| Shipment Date: | 20151217 |
| Creation Date: | Not reported |
| Receipt Date: | Not reported |
| Manifest ID: | 008636269FLE |
| Trans EPA ID: | MNS000110924 |
| Trans Name: | STERICYCLE SPECIALTY WASTE SOLUTIONS INC |
| Trans 2 EPA ID: | CAD983649880 |
| Trans 2 Name: | PSC ENVIRONMENTAL SERVICES LP |
| TSDf EPA ID: | CAD008364432 |
| Trans Name: | RHO CHEM LLC |
| TSDf Alt EPA ID: | Not reported |
| TSDf Alt Name: | Not reported |
| Waste Code Description: | 122 - Alkaline solution without metals (pH > 12.5) |
| RCRA Code: | D002 |
| Meth Code: | H141 - Storage, Bulking, And/Or Transfer Off Site--No Treatment/Recovery (H010-H129) Or (H131-H135) |
| Quantity Tons: | 0.0035 |
| Waste Quantity: | 7 |
| Quantity Unit: | P |
| Additional Code 1: | Not reported |
| Additional Code 2: | Not reported |
| Additional Code 3: | Not reported |
| Additional Code 4: | Not reported |
| Additional Code 5: | Not reported |
| Shipment Date: | 20151217 |
| Creation Date: | Not reported |
| Receipt Date: | Not reported |
| Manifest ID: | 008636269FLE |

Map ID
Direction
Distance
Elevation

MAP FINDINGS

Site

Database(s)

EDR ID Number
EPA ID Number

WALGREENS #15278 (Continued)

S117311033

Trans EPA ID: MNS000110924
Trans Name: STERICYCLE SPECIALTY WASTE SOLUTIONS INC
Trans 2 EPA ID: CAD983649880
Trans 2 Name: PSC ENVIRONMENTAL SERVICES LP
TSDf EPA ID: CAD008364432
Trans Name: RHO CHEM LLC
TSDf Alt EPA ID: Not reported
TSDf Alt Name: Not reported
Waste Code Description: 311 - Pharmaceutical waste
RCRA Code: P075
Meth Code: H141 - Storage, Bulking, And/Or Transfer Off Site--No Treatment/Reovery (H010-H129) Or (H131-H135)

Quantity Tons: 0.0015
Waste Quantity: 3
Quantity Unit: P
Additional Code 1: Not reported
Additional Code 2: Not reported
Additional Code 3: Not reported
Additional Code 4: Not reported
Additional Code 5: Not reported

LOS ANGELES HM:

Name: WALGREENS #15278
Address: 1501 VINE ST
City,State,Zip: LOS ANGELES, CA 90028
Facility ID: FA0038536
Last Run Date: 06/01/2019
Status: INACTIVE

HWTS:

Name: WALGREENS #15278
Address: 1501 VINE ST
Address 2: Not reported
City,State,Zip: LOS ANGELES, CA 90028
EPA ID: CAL000381894
Inactive Date: 05/16/2019
Create Date: 01/24/2013
Last Act Date: 08/16/2019
Mailing Name: Not reported
Mailing Address: 3207 GREY HAWK CT., SUITE 200
Mailing Address 2: Not reported
Mailing City,State,Zip: CARLSBAD, CA 920100000
Owner Name: WALGREEN CO.
Owner Address: 200 WILMOT RD.
Owner Address 2: Not reported
Owner City,State,Zip: DEERFIELD, IL 600150000
Contact Name: KARINA ROMERO
Contact Address: 3207 GREY HAWK CT., SUITE 200
Contact Address 2: Not reported
City,State,Zip: CARLSBAD, CA 92010

NAICS:

EPA ID: CAL000381894
Create Date: 2013-01-24 10:29:26
NAICS Code: 44611
NAICS Description: Pharmacies and Drug Stores
Issued EPA ID Date: 2013-01-24 10:29:26

Map ID
Direction
Distance
Elevation

MAP FINDINGS

Site

Database(s)

EDR ID Number
EPA ID Number

WALGREENS #15278 (Continued)

S117311033

Inactive Date: 2019-05-16 00:00:00
Facility Name: WALGREENS #15278
Facility Address: 1501 VINE ST
Facility Address 2: Not reported
Facility City: LOS ANGELES
Facility County: 19
Facility State: CA
Facility Zip: 90028

Name: WALGREENS #15278
Address: 1501 VINE ST
Address 2: Not reported
City,State,Zip: LOS ANGELES, CA 90028
EPA ID: CAL000382153
Inactive Date: 06/30/2015
Create Date: 02/01/2013
Last Act Date: 01/27/2016
Mailing Name: Not reported
Mailing Address: 3207 GREY HAWK CT., SUITE 200
Mailing Address 2: Not reported
Mailing City,State,Zip: CARLSBAD, CA 920100000
Owner Name: WALGREEN CO.
Owner Address: 200 WILMOT RD.
Owner Address 2: Not reported
Owner City,State,Zip: DEERFIELD, IL 600150000
Contact Name: KARINA ROMERO
Contact Address: 3207 GREY HAWK CT., SUITE 200
Contact Address 2: Not reported
City,State,Zip: CARLSBAD, CA 92010

NAICS:
EPA ID: CAL000382153
Create Date: 2013-02-01 16:28:56
NAICS Code: 44611
NAICS Description: Pharmacies and Drug Stores
Issued EPA ID Date: 2013-02-01 16:28:56
Inactive Date: 2015-06-30 00:00:00
Facility Name: WALGREENS #15278
Facility Address: 1501 VINE ST
Facility Address 2: Not reported
Facility City: LOS ANGELES
Facility County: 19
Facility State: CA
Facility Zip: 90028

AB164 **ENCORE VIDEO INC**
SSE **6344 FOUNTAIN AVE**
1/8-1/4 **HOLLYWOOD, CA 90028**
0.210 mi.
1109 ft. **Site 2 of 2 in cluster AB**

RCRA-SQG **1000341288**
FINDS **CAD982523961**
ECHO
HAZNET
HWTS

Relative: RCRA-SQG:
Lower Date form received by agency: 1996-09-01 00:00:00
Actual: Facility name: ENCORE VIDEO INC
323 ft. Facility address: 6344 FOUNTAIN AVE
HOLLYWOOD, CA 90028

Map ID
Direction
Distance
Elevation

MAP FINDINGS

Site

Database(s)

EDR ID Number
EPA ID Number

ENCORE VIDEO INC (Continued)

1000341288

EPA ID: CAD982523961
Mailing address: FOUNTAIN AVE
HOLLYWOOD, CA 90028
Contact: Not reported
Contact address: Not reported
Not reported
Contact country: US
Contact telephone: Not reported
Contact email: Not reported
EPA Region: 09
Classification: Small Small Quantity Generator
Description: Handler: generates more than 100 and less than 1000 kg of hazardous waste during any calendar month and accumulates less than 6000 kg of hazardous waste at any time; or generates 100 kg or less of hazardous waste during any calendar month, and accumulates more than 1000 kg of hazardous waste at any time

Owner/Operator Summary:

Owner/operator name: L CHERNOFF, C CHUBAK, S MCCOY
Owner/operator address: NOT REQUIRED
NOT REQUIRED, ME 99999
Owner/operator country: Not reported
Owner/operator telephone: 415-555-1212
Owner/operator email: Not reported
Owner/operator fax: Not reported
Owner/operator extension: Not reported
Legal status: Private
Owner/Operator Type: Owner
Owner/Op start date: Not reported
Owner/Op end date: Not reported

Owner/operator name: NOT REQUIRED
Owner/operator address: NOT REQUIRED
NOT REQUIRED, ME 99999
Owner/operator country: Not reported
Owner/operator telephone: 415-555-1212
Owner/operator email: Not reported
Owner/operator fax: Not reported
Owner/operator extension: Not reported
Legal status: Private
Owner/Operator Type: Operator
Owner/Op start date: Not reported
Owner/Op end date: Not reported

Handler Activities Summary:

U.S. importer of hazardous waste: No
Mixed waste (haz. and radioactive): No
Recycler of hazardous waste: No
Transporter of hazardous waste: No
Treater, storer or disposer of HW: No
Underground injection activity: No
On-site burner exemption: No
Furnace exemption: No
Used oil fuel burner: No
Used oil processor: No
User oil refiner: No

Map ID
Direction
Distance
Elevation

MAP FINDINGS

Site

Database(s)

EDR ID Number
EPA ID Number

ENCORE VIDEO INC (Continued)

1000341288

Used oil fuel marketer to burner: No
Used oil Specification marketer: No
Used oil transfer facility: No
Used oil transporter: No

Violation Status: No violations found

FINDS:

Registry ID: 110002842005

Click Here:

Environmental Interest/Information System:

RCRAInfo is a national information system that supports the Resource Conservation and Recovery Act (RCRA) program through the tracking of events and activities related to facilities that generate, transport, and treat, store, or dispose of hazardous waste. RCRAInfo allows RCRA program staff to track the notification, permit, compliance, and corrective action activities required under RCRA.

[Click this hyperlink](#) while viewing on your computer to access additional FINDS: detail in the EDR Site Report.

ECHO:

Envid: 1000341288
Registry ID: 110002842005
DFR URL: <http://echo.epa.gov/detailed-facility-report?fid=110002842005>
Name: ENCORE VIDEO INC
Address: 6344 FOUNTAIN AVE
City,State,Zip: HOLLYWOOD, CA 90028

HAZNET:

Name: ENCORE VIDEO INC
Address: 6344 FOUNTAIN AVE
Address 2: Not reported
City,State,Zip: HOLLYWOOD, CA 900280000
Contact: INACTIVATE USE CAL000091580
Telephone: 2134669754
Mailing Name: Not reported
Mailing Address: 6344 FOUNTAIN AVE

Year: 1997
Gepaid: CAD982523961
TSD EPA ID: CAD020161642
CA Waste Code: 211 - Halogenated solvents (chloroforms, methyl chloride, perchloroethylene, etc)
Disposal Method: R01 - Recycler
Tons: 0.2085

Year: 1996
Gepaid: CAD982523961
TSD EPA ID: CAD020161642
CA Waste Code: 211 - Halogenated solvents (chloroforms, methyl chloride, perchloroethylene, etc)
Disposal Method: R01 - Recycler
Tons: 0.2293

Year: 1994

Map ID
Direction
Distance
Elevation

MAP FINDINGS

Site

Database(s)

EDR ID Number
EPA ID Number

ENCORE VIDEO INC (Continued)

1000341288

| | |
|------------------|---|
| Gepaid: | CAD982523961 |
| TSD EPA ID: | CAD009452657 |
| CA Waste Code: | 211 - Halogenated solvents (chloroforms, methyl chloride, perchloroethylene, etc) |
| Disposal Method: | R01 - Recycler |
| Tons: | 0.4586 |
| Year: | 1993 |
| Gepaid: | CAD982523961 |
| TSD EPA ID: | CAD009452657 |
| CA Waste Code: | 211 - Halogenated solvents (chloroforms, methyl chloride, perchloroethylene, etc) |
| Disposal Method: | R01 - Recycler |
| Tons: | 0.6879 |
| Year: | 1993 |
| Gepaid: | CAD982523961 |
| TSD EPA ID: | CAD009452657 |
| CA Waste Code: | 211 - Halogenated solvents (chloroforms, methyl chloride, perchloroethylene, etc) |
| Disposal Method: | D99 - Disposal, Other |
| Tons: | 0.4586 |
| Year: | 1992 |
| Gepaid: | CAD982523961 |
| TSD EPA ID: | CAD009452657 |
| CA Waste Code: | 211 - Halogenated solvents (chloroforms, methyl chloride, perchloroethylene, etc) |
| Disposal Method: | D99 - Disposal, Other |
| Tons: | 0.2293 |
| Year: | 1992 |
| Gepaid: | CAD982523961 |
| TSD EPA ID: | CAD009452657 |
| CA Waste Code: | 211 - Halogenated solvents (chloroforms, methyl chloride, perchloroethylene, etc) |
| Disposal Method: | R01 - Recycler |
| Tons: | 0.8964 |
| Year: | 1991 |
| Gepaid: | CAD982523961 |
| TSD EPA ID: | CAD009452657 |
| CA Waste Code: | 211 - Halogenated solvents (chloroforms, methyl chloride, perchloroethylene, etc) |
| Disposal Method: | R01 - Recycler |
| Tons: | 0.2293 |
| Year: | 1991 |
| Gepaid: | CAD982523961 |
| TSD EPA ID: | CAD009452657 |
| CA Waste Code: | 211 - Halogenated solvents (chloroforms, methyl chloride, perchloroethylene, etc) |
| Disposal Method: | R01 - Recycler |
| Tons: | 0.6254 |
| Year: | 1990 |
| Gepaid: | CAD982523961 |

Map ID
Direction
Distance
Elevation

MAP FINDINGS

Site

Database(s)

EDR ID Number
EPA ID Number

ENCORE VIDEO INC (Continued)

1000341288

TSD EPA ID: CAD009452657
CA Waste Code: 211 - Halogenated solvents (chloroforms, methyl chloride, perchloroethylene, etc)
Disposal Method: R01 - Recycler
Tons: 0.2293

[Click this hyperlink](#) while viewing on your computer to access 1 additional CA HAZNET: record(s) in the EDR Site Report.

Additional Info:

Year: 1996
Gen EPA ID: CAD982523961

Shipment Date: 19960221
Creation Date: 10/10/1996 0:00:00
Receipt Date: 19960221
Manifest ID: 95107592
Trans EPA ID: CAD020161642
Trans Name: Not reported
Trans 2 EPA ID: Not reported
Trans 2 Name: Not reported
TSD EPA ID: CAD020161642
Trans Name: Not reported
TSD Alt EPA ID: Not reported
TSD Alt Name: Not reported
Waste Code Description: 211 - Halogenated solvents (chloroform, methyl chloride, perchloroethylene, etc.
RCRA Code: F002
Meth Code: R01 - Recycler
Quantity Tons: 0.2293
Waste Quantity: 55
Quantity Unit: G
Additional Code 1: Not reported
Additional Code 2: Not reported
Additional Code 3: Not reported
Additional Code 4: Not reported
Additional Code 5: Not reported

Additional Info:

Year: 1997
Gen EPA ID: CAD982523961

Shipment Date: 19970226
Creation Date: 6/26/1997 0:00:00
Receipt Date: 19970226
Manifest ID: 96288601
Trans EPA ID: CAD020161642
Trans Name: Not reported
Trans 2 EPA ID: Not reported
Trans 2 Name: Not reported
TSD EPA ID: CAD020161642
Trans Name: Not reported
TSD Alt EPA ID: Not reported
TSD Alt Name: Not reported
Waste Code Description: 211 - Halogenated solvents (chloroform, methyl chloride,

Map ID
Direction
Distance
Elevation

MAP FINDINGS

Site

Database(s)

EDR ID Number
EPA ID Number

ENCORE VIDEO INC (Continued)

1000341288

perchloroethylene, etc.
RCRA Code: F001
Meth Code: R01 - Recycler
Quantity Tons: 0.2085
Waste Quantity: 50
Quantity Unit: G
Additional Code 1: Not reported
Additional Code 2: Not reported
Additional Code 3: Not reported
Additional Code 4: Not reported
Additional Code 5: Not reported

Additional Info:

Year: 1993
Gen EPA ID: CAD982523961

Shipment Date: 19931217
Creation Date: 9/14/1995 0:00:00
Receipt Date: 19931220
Manifest ID: 93192048
Trans EPA ID: CAD009230244
Trans Name: Not reported
Trans 2 EPA ID: CAD009230244
Trans 2 Name: Not reported
TSDf EPA ID: CAD009452657
Trans Name: Not reported
TSDf Alt EPA ID: CAD009452657
TSDf Alt Name: Not reported
Waste Code Description: 211 - Halogenated solvents (chloroform, methyl chloride, perchloroethylene, etc.)

RCRA Code: F002
Meth Code: R01 - Recycler
Quantity Tons: 0.2293
Waste Quantity: 55
Quantity Unit: G
Additional Code 1: Not reported
Additional Code 2: Not reported
Additional Code 3: Not reported
Additional Code 4: Not reported
Additional Code 5: Not reported

Shipment Date: 19931022
Creation Date: 9/13/1995 0:00:00
Receipt Date: 19931025
Manifest ID: 93192359
Trans EPA ID: CAD009230244
Trans Name: Not reported
Trans 2 EPA ID: CAD009230244
Trans 2 Name: Not reported
TSDf EPA ID: CAD009452657
Trans Name: Not reported
TSDf Alt EPA ID: CAD009452657
TSDf Alt Name: Not reported
Waste Code Description: 211 - Halogenated solvents (chloroform, methyl chloride, perchloroethylene, etc.)

RCRA Code: F002
Meth Code: R01 - Recycler

Map ID
Direction
Distance
Elevation

MAP FINDINGS

Site

Database(s)

EDR ID Number
EPA ID Number

ENCORE VIDEO INC (Continued)

1000341288

Quantity Tons: 0.2293
Waste Quantity: 55
Quantity Unit: G
Additional Code 1: Not reported
Additional Code 2: Not reported
Additional Code 3: Not reported
Additional Code 4: Not reported
Additional Code 5: Not reported

Shipment Date: 19930813
Creation Date: 9/11/1995 0:00:00
Receipt Date: 19930816
Manifest ID: 93192263
Trans EPA ID: CAD009230244
Trans Name: Not reported
Trans 2 EPA ID: CAD009230244
Trans 2 Name: Not reported
TSDf EPA ID: CAD009452657
Trans Name: Not reported
TSDf Alt EPA ID: CAD009452657
TSDf Alt Name: Not reported
Waste Code Description: 211 - Halogenated solvents (chloroform, methyl chloride, perchloroethylene, etc.

RCRA Code: F002
Meth Code: R01 - Recycler
Quantity Tons: 0.2293
Waste Quantity: 55
Quantity Unit: G
Additional Code 1: Not reported
Additional Code 2: Not reported
Additional Code 3: Not reported
Additional Code 4: Not reported
Additional Code 5: Not reported

Shipment Date: 19930312
Creation Date: 9/1/1995 0:00:00
Receipt Date: 19930315
Manifest ID: 92685794
Trans EPA ID: CAD009230244
Trans Name: Not reported
Trans 2 EPA ID: CAD009230244
Trans 2 Name: Not reported
TSDf EPA ID: CAD009452657
Trans Name: Not reported
TSDf Alt EPA ID: Not reported
TSDf Alt Name: Not reported
Waste Code Description: 211 - Halogenated solvents (chloroform, methyl chloride, perchloroethylene, etc.

RCRA Code: F002
Meth Code: D99 - Disposal, Other
Quantity Tons: 0.2293
Waste Quantity: 55
Quantity Unit: G
Additional Code 1: Not reported
Additional Code 2: Not reported
Additional Code 3: Not reported
Additional Code 4: Not reported

Map ID
Direction
Distance
Elevation

MAP FINDINGS

Site

Database(s)

EDR ID Number
EPA ID Number

ENCORE VIDEO INC (Continued)

1000341288

| | |
|-------------------------|--|
| Additional Code 5: | Not reported |
| Shipment Date: | 19930115 |
| Creation Date: | 9/6/1995 0:00:00 |
| Receipt Date: | 19930118 |
| Manifest ID: | 92685945 |
| Trans EPA ID: | CAD009230244 |
| Trans Name: | Not reported |
| Trans 2 EPA ID: | Not reported |
| Trans 2 Name: | Not reported |
| TSDf EPA ID: | CAD009452657 |
| Trans Name: | Not reported |
| TSDf Alt EPA ID: | Not reported |
| TSDf Alt Name: | Not reported |
| Waste Code Description: | 211 - Halogenated solvents (chloroform, methyl chloride, perchloroethylene, etc. |
| RCRA Code: | Not reported |
| Meth Code: | D99 - Disposal, Other |
| Quantity Tons: | 0.2293 |
| Waste Quantity: | 55 |
| Quantity Unit: | G |
| Additional Code 1: | Not reported |
| Additional Code 2: | Not reported |
| Additional Code 3: | Not reported |
| Additional Code 4: | Not reported |
| Additional Code 5: | Not reported |
| Additional Info: | |
| Year: | 1994 |
| Gen EPA ID: | CAD982523961 |
| Shipment Date: | 19940721 |
| Creation Date: | 3/26/1996 0:00:00 |
| Receipt Date: | 19940725 |
| Manifest ID: | 93027907 |
| Trans EPA ID: | CAD009230244 |
| Trans Name: | Not reported |
| Trans 2 EPA ID: | Not reported |
| Trans 2 Name: | Not reported |
| TSDf EPA ID: | CAD009452657 |
| Trans Name: | Not reported |
| TSDf Alt EPA ID: | Not reported |
| TSDf Alt Name: | Not reported |
| Waste Code Description: | 211 - Halogenated solvents (chloroform, methyl chloride, perchloroethylene, etc. |
| RCRA Code: | F002 |
| Meth Code: | R01 - Recycler |
| Quantity Tons: | 0.2293 |
| Waste Quantity: | 55 |
| Quantity Unit: | G |
| Additional Code 1: | Not reported |
| Additional Code 2: | Not reported |
| Additional Code 3: | Not reported |
| Additional Code 4: | Not reported |
| Additional Code 5: | Not reported |
| Shipment Date: | 19940211 |

Map ID
Direction
Distance
Elevation

MAP FINDINGS

Site

Database(s)

EDR ID Number
EPA ID Number

ENCORE VIDEO INC (Continued)

1000341288

Creation Date: 9/15/1995 0:00:00
Receipt Date: 19940214
Manifest ID: 93192162
Trans EPA ID: CAD009230244
Trans Name: Not reported
Trans 2 EPA ID: Not reported
Trans 2 Name: Not reported
TSDf EPA ID: CAD009452657
Trans Name: Not reported
TSDf Alt EPA ID: CAD009452657
TSDf Alt Name: Not reported
Waste Code Description: 211 - Halogenated solvents (chloroform, methyl chloride, perchloroethylene, etc.

RCRA Code: F002
Meth Code: R01 - Recycler
Quantity Tons: 0.2293
Waste Quantity: 55
Quantity Unit: G
Additional Code 1: Not reported
Additional Code 2: Not reported
Additional Code 3: Not reported
Additional Code 4: Not reported
Additional Code 5: Not reported

HWTS:

Name: ENCORE VIDEO INC
Address: 6344 FOUNTAIN AVE
Address 2: Not reported
City,State,Zip: HOLLYWOOD, CA 900280000
EPA ID: CAD982523961
Inactive Date: 03/22/1994
Create Date: 06/29/1990
Last Act Date: 08/18/2010
Mailing Name: Not reported
Mailing Address: 6344 FOUNTAIN AVE
Mailing Address 2: Not reported
Mailing City,State,Zip: HOLLYWOOD, CA 900280000
Owner Name: --
Owner Address: --
Owner Address 2: Not reported
Owner City,State,Zip: --, 99 --
Contact Name: INACTIVATE USE CAL000091580
Contact Address: ISABEL VEROLA
Contact Address 2: Not reported
City,State,Zip: --, 99 --

AC165
ENE 1509 VINE ST.
1/8-1/4 LOS ANGELES, CA 90012
0.211 mi.
1113 ft. Site 2 of 7 in cluster AC

CHMIRS S107448724
N/A

Relative: CHMIRS:
Higher Name: Not reported
Address: 1509 VINE ST.
Actual: City,State,Zip: LOS ANGELES, CA 90012
355 ft. OES Incident Number: 4-6525

Map ID
Direction
Distance
Elevation

MAP FINDINGS

Site

Database(s)

EDR ID Number
EPA ID Number

(Continued)

S107448724

| | |
|---|--------------------------------------|
| OES notification: | 12/13/2004 |
| OES Date: | Not reported |
| OES Time: | Not reported |
| Date Completed: | Not reported |
| Property Use: | Not reported |
| Agency Id Number: | Not reported |
| Agency Incident Number: | Not reported |
| Time Notified: | Not reported |
| Time Completed: | Not reported |
| Surrounding Area: | Not reported |
| Estimated Temperature: | Not reported |
| Property Management: | Not reported |
| More Than Two Substances Involved?: | Not reported |
| Resp Agency Personel # Of Decontaminated: | Not reported |
| Responding Agency Personel # Of Injuries: | Not reported |
| Responding Agency Personel # Of Fatalities: | Not reported |
| Others Number Of Decontaminated: | Not reported |
| Others Number Of Injuries: | Not reported |
| Others Number Of Fatalities: | Not reported |
| Vehicle Make/year: | Not reported |
| Vehicle License Number: | Not reported |
| Vehicle State: | Not reported |
| Vehicle Id Number: | Not reported |
| CA DOT PUC/ICC Number: | Not reported |
| Company Name: | Not reported |
| Reporting Officer Name/ID: | Not reported |
| Report Date: | Not reported |
| Facility Telephone: | Not reported |
| Waterway Involved: | Not reported |
| Waterway: | Not reported |
| Spill Site: | Not reported |
| Cleanup By: | Reporting Party |
| Containment: | Not reported |
| What Happened: | Not reported |
| Type: | Not reported |
| Measure: | Not reported |
| Other: | Not reported |
| Date/Time: | Not reported |
| Year: | 2004 |
| Agency: | Los Angeles Dept. of Water and Power |
| Incident Date: | 12/13/200412:00:00 AM |
| Admin Agency: | Los Angeles City Fire Department |
| Amount: | Not reported |
| Contained: | Unknown |
| Site Type: | Other |
| E Date: | Not reported |
| Substance: | Mineral Oil |
| Gallons: | 150 |
| Unknown: | 0 |
| Substance #2: | Not reported |
| Substance #3: | Not reported |
| Evacuations: | 0 |
| Number of Injuries: | 0 |
| Number of Fatalities: | 0 |
| #1 Pipeline: | Not reported |
| #2 Pipeline: | Not reported |
| #3 Pipeline: | Not reported |

Map ID
Direction
Distance
Elevation

MAP FINDINGS

Site

Database(s)

EDR ID Number
EPA ID Number

(Continued)

S107448724

#1 Vessel >= 300 Tons: Not reported
#2 Vessel >= 300 Tons: Not reported
#3 Vessel >= 300 Tons: Not reported
Evacs: Not reported
Injuries: Not reported
Fatals: Not reported
Comments: Not reported
Description: The spill was due to a fire in transformer vault.
The spill was contained to the vault.

AC166
East
1/8-1/4
0.212 mi.
1119 ft.

RAGING FINGERS
6301 SUNSET BLVD #102
LOS ANGELES, CA 90028
Site 3 of 7 in cluster AC

RCRA-SQG 1000257046
FINDS CAD982401689
ECHO

Relative:
Higher

RCRA-SQG:

Actual:
353 ft.

Date form received by agency: 1996-09-01 00:00:00.0
Facility name: RAGING FINGERS
Facility address: 6301 SUNSET BLVD #102
LOS ANGELES, CA 90028
EPA ID: CAD982401689
Mailing address: SUNSET BLVD #102
LOS ANGELES, CA 90028
Contact: Not reported
Contact address: Not reported
Not reported
Contact country: US
Contact telephone: Not reported
Contact email: Not reported
EPA Region: 09
Classification: Small Small Quantity Generator
Description: Handler: generates more than 100 and less than 1000 kg of hazardous waste during any calendar month and accumulates less than 6000 kg of hazardous waste at any time; or generates 100 kg or less of hazardous waste during any calendar month, and accumulates more than 1000 kg of hazardous waste at any time

Owner/Operator Summary:

Owner/operator name: DEBORAH KENT
Owner/operator address: NOT REQUIRED
NOT REQUIRED, ME 99999

Owner/operator country: Not reported
Owner/operator telephone: 415-555-1212
Owner/operator email: Not reported
Owner/operator fax: Not reported
Owner/operator extension: Not reported
Legal status: Private
Owner/Operator Type: Owner
Owner/Op start date: Not reported
Owner/Op end date: Not reported

Owner/operator name: NOT REQUIRED
Owner/operator address: NOT REQUIRED
NOT REQUIRED, ME 99999

Owner/operator country: Not reported
Owner/operator telephone: 415-555-1212

Map ID
Direction
Distance
Elevation

MAP FINDINGS

Site

Database(s)

EDR ID Number
EPA ID Number

RAGING FINGERS (Continued)

1000257046

Owner/operator email: Not reported
Owner/operator fax: Not reported
Owner/operator extension: Not reported
Legal status: Private
Owner/Operator Type: Operator
Owner/Op start date: Not reported
Owner/Op end date: Not reported

Handler Activities Summary:

U.S. importer of hazardous waste: No
Mixed waste (haz. and radioactive): No
Recycler of hazardous waste: No
Transporter of hazardous waste: No
Treater, storer or disposer of HW: No
Underground injection activity: No
On-site burner exemption: No
Furnace exemption: No
Used oil fuel burner: No
Used oil processor: No
User oil refiner: No
Used oil fuel marketer to burner: No
Used oil Specification marketer: No
Used oil transfer facility: No
Used oil transporter: No

Violation Status: No violations found

FINDS:

Registry ID: 110002804467

Click Here:

Environmental Interest/Information System:

RCRAInfo is a national information system that supports the Resource Conservation and Recovery Act (RCRA) program through the tracking of events and activities related to facilities that generate, transport, and treat, store, or dispose of hazardous waste. RCRAInfo allows RCRA program staff to track the notification, permit, compliance, and corrective action activities required under RCRA.

[Click this hyperlink](#) while viewing on your computer to access additional FINDS: detail in the EDR Site Report.

ECHO:

Envid: 1000257046
Registry ID: 110002804467
DFR URL: <http://echo.epa.gov/detailed-facility-report?fid=110002804467>
Name: RAGING FINGERS
Address: 6301 SUNSET BLVD #102
City,State,Zip: LOS ANGELES, CA 90028

Map ID
Direction
Distance
Elevation

MAP FINDINGS

Site

Database(s)

EDR ID Number
EPA ID Number

AC167
East
1/8-1/4
0.212 mi.
1119 ft.

COPYMAT
6301 SUNSET BLVD STE 101
HOLLYWOOD, CA 90028

RCRA-SQG **1000441701**
FINDS **CAD982488686**
ECHO

Site 4 of 7 in cluster AC

Relative:
Higher

RCRA-SQG:

Actual:
353 ft.

Date form received by agency: 1990-03-22 00:00:00
Facility name: COPYMAT
Facility address: 6301 SUNSET BLVD STE 101
HOLLYWOOD, CA 90028
EPA ID: CAD982488686
Contact: ENVIRONMENTAL MANAGER
Contact address: 6301 SUNSET BLVD STE 101
HOLLYWOOD, CA 90028
Contact country: US
Contact telephone: 213-461-1222
Contact email: Not reported
EPA Region: 09
Classification: Small Small Quantity Generator
Description: Handler: generates more than 100 and less than 1000 kg of hazardous waste during any calendar month and accumulates less than 6000 kg of hazardous waste at any time; or generates 100 kg or less of hazardous waste during any calendar month, and accumulates more than 1000 kg of hazardous waste at any time

Owner/Operator Summary:

Owner/operator name: NOT REQUIRED
Owner/operator address: NOT REQUIRED
NOT REQUIRED, ME 99999
Owner/operator country: Not reported
Owner/operator telephone: 415-555-1212
Owner/operator email: Not reported
Owner/operator fax: Not reported
Owner/operator extension: Not reported
Legal status: Private
Owner/Operator Type: Operator
Owner/Op start date: Not reported
Owner/Op end date: Not reported

Owner/operator name: C P I CORP
Owner/operator address: NOT REQUIRED
NOT REQUIRED, ME 99999
Owner/operator country: Not reported
Owner/operator telephone: 415-555-1212
Owner/operator email: Not reported
Owner/operator fax: Not reported
Owner/operator extension: Not reported
Legal status: Private
Owner/Operator Type: Owner
Owner/Op start date: Not reported
Owner/Op end date: Not reported

Handler Activities Summary:

U.S. importer of hazardous waste: No
Mixed waste (haz. and radioactive): No
Recycler of hazardous waste: No
Transporter of hazardous waste: No

Map ID
Direction
Distance
Elevation

MAP FINDINGS

Site

Database(s)

EDR ID Number
EPA ID Number

COPYMAT (Continued)

1000441701

Treater, storer or disposer of HW: No
Underground injection activity: No
On-site burner exemption: No
Furnace exemption: No
Used oil fuel burner: No
Used oil processor: No
Used oil refiner: No
Used oil fuel marketer to burner: No
Used oil Specification marketer: No
Used oil transfer facility: No
Used oil transporter: No

Violation Status: No violations found

FINDS:

Registry ID: 110002828780

Click Here:

Environmental Interest/Information System:

RCRAInfo is a national information system that supports the Resource Conservation and Recovery Act (RCRA) program through the tracking of events and activities related to facilities that generate, transport, and treat, store, or dispose of hazardous waste. RCRAInfo allows RCRA program staff to track the notification, permit, compliance, and corrective action activities required under RCRA.

[Click this hyperlink](#) while viewing on your computer to access additional FINDS: detail in the EDR Site Report.

ECHO:

Envid: 1000441701
Registry ID: 110002828780
DFR URL: <http://echo.epa.gov/detailed-facility-report?fid=110002828780>
Name: COPYMAT
Address: 6301 SUNSET BLVD STE 101
City,State,Zip: HOLLYWOOD, CA 90028

AC168
East
1/8-1/4
0.212 mi.
1119 ft.

GOODLEY PROFESSIONAL DENTAL CORP
6301 W SUNSET BLVD SU 202
LOS ANGELES, CA 90028
Site 5 of 7 in cluster AC

HAZMAT S123544665
N/A

Relative:
Higher

LOS ANGELES HM:
Name: GOODLEY PROFESSIONAL DENTAL CORP
Address: 6301 W SUNSET BLVD SU 202
City,State,Zip: LOS ANGELES, CA 90028
Facility ID: FA0009665
Last Run Date: 06/01/2019
Status: INACTIVE

Actual:
353 ft.

MAP FINDINGS

Map ID
Direction
Distance
Elevation

Site

Database(s)

EDR ID Number
EPA ID Number

AA169 **ENCORE HALL SENIOR APARTMENTS**
NE **1602 N IVAR AVE**
1/8-1/4 **LOS ANGELES, CA 90028**
0.212 mi.
1121 ft. **Site 2 of 4 in cluster AA**

UST **U004307855**
N/A

Relative: LOS ANGELES UST:
Higher Name: ENCORE HALL SENIOR APARTMENTS
 Address: 1602 N IVAR AVE
Actual: City,State,Zip: LOS ANGELES, CA 90028
371 ft. Facility ID: FA0036287
 Last Run Date: 06/03/2019
 Status: INACTIVE

AA170 **ENCORE HALL SENIOR HOUSING LP**
NE **1602 N IVAR AVE**
1/8-1/4 **LOS ANGELES, CA 90028**
0.212 mi.
1121 ft. **Site 3 of 4 in cluster AA**

HAZNET **S112948310**
HAZMAT **N/A**
HWTS

Relative: HAZNET:
Higher Name: ENCORE HALL SENIOR HOUSING LP
Actual: Address: 1602 N IVAR AVE
371 ft. Address 2: Not reported
 City,State,Zip: LOS ANGELES, CA 90028
 Contact: ANDREW WEISSMAN/VP
 Telephone: 2132362660
 Mailing Name: Not reported
 Mailing Address: 801 S GRAND AVE STE 780

 Year: 2005
 Gepaid: CAC002595040
 TSD EPA ID: CAT080013352
 CA Waste Code: 241 - Tank bottom waste
 Disposal Method: R01 - Recycler
 Tons: 0.417

 Year: 2005
 Gepaid: CAC002595040
 TSD EPA ID: CAT000646117
 CA Waste Code: 181 - Other inorganic solid waste
 Disposal Method: D80 - Disposal, Land Fill
 Tons: 61.6816

 Year: 2005
 Gepaid: CAC002595040
 TSD EPA ID: CAT000646117
 CA Waste Code: 221 - Waste oil and mixed oil
 Disposal Method: D99 - Disposal, Other
 Tons: 0.304

 Year: 2005
 Gepaid: CAC002595040
 TSD EPA ID: CAT000646117
 CA Waste Code: -
 Disposal Method: D80 - Disposal, Land Fill
 Tons: 15.1704

Map ID
Direction
Distance
Elevation

MAP FINDINGS

Site

Database(s)

EDR ID Number
EPA ID Number

ENCORE HALL SENIOR HOUSING LP (Continued)

S112948310

Additional Info:

Year: 2005
Gen EPA ID: CAC002595040

Shipment Date: 20051203
Creation Date: 1/2/2007 18:30:20
Receipt Date: 20051205
Manifest ID: 24043613
Trans EPA ID: CAD083003699
Trans Name: LUTREL TRUCKING
Trans 2 EPA ID: Not reported
Trans 2 Name: Not reported
TSDf EPA ID: CAT000646117
Trans Name: CHEMICAL WASTE MNGMT INC
TSDf Alt EPA ID: CAT000646117
TSDf Alt Name: Not reported
Waste Code Description: - Not reported
RCRA Code: Not reported
Meth Code: D80 - Disposal, Land Fill
Quantity Tons: 15.1704
Waste Quantity: 18
Quantity Unit: Y
Additional Code 1: Not reported
Additional Code 2: Not reported
Additional Code 3: Not reported
Additional Code 4: Not reported
Additional Code 5: Not reported

Shipment Date: 20051202
Creation Date: 1/2/2007 18:30:32
Receipt Date: 20051202
Manifest ID: 24525302
Trans EPA ID: CAD083003699
Trans Name: LUTREL TRUCKING
Trans 2 EPA ID: Not reported
Trans 2 Name: Not reported
TSDf EPA ID: CAT000646117
Trans Name: CHEMICAL WASTE MANAGEMENT INC
TSDf Alt EPA ID: CAT000646117
TSDf Alt Name: Not reported
Waste Code Description: 181 - Other inorganic solid waste Organics
RCRA Code: Not reported
Meth Code: D80 - Disposal, Land Fill
Quantity Tons: 15.1704
Waste Quantity: 18
Quantity Unit: Y
Additional Code 1: Not reported
Additional Code 2: Not reported
Additional Code 3: Not reported
Additional Code 4: Not reported
Additional Code 5: Not reported

Shipment Date: 20051202
Creation Date: 1/2/2007 18:30:32
Receipt Date: 20051202
Manifest ID: 24525301
Trans EPA ID: CAD083003699

Map ID
Direction
Distance
Elevation

MAP FINDINGS

Site

Database(s)

EDR ID Number
EPA ID Number

ENCORE HALL SENIOR HOUSING LP (Continued)

S112948310

Trans Name: LUTREL TRUCKING
Trans 2 EPA ID: Not reported
Trans 2 Name: Not reported
TSDf EPA ID: CAT000646117
Trans Name: CHEMICAL WASTE MANAGEMENT INC
TSDf Alt EPA ID: CAT000646117
TSDf Alt Name: Not reported
Waste Code Description: 181 - Other inorganic solid waste Organics
RCRA Code: Not reported
Meth Code: D80 - Disposal, Land Fill
Quantity Tons: 15.1704
Waste Quantity: 18
Quantity Unit: Y
Additional Code 1: Not reported
Additional Code 2: Not reported
Additional Code 3: Not reported
Additional Code 4: Not reported
Additional Code 5: Not reported

Shipment Date: 20051202
Creation Date: 1/2/2007 18:30:32
Receipt Date: 20051202
Manifest ID: 24525303
Trans EPA ID: CAD083003699
Trans Name: LUTREL TRUCKING
Trans 2 EPA ID: Not reported
Trans 2 Name: Not reported
TSDf EPA ID: CAT000646117
Trans Name: CHEMICAL WASTE MANAGEMENT INC
TSDf Alt EPA ID: CAT000646117
TSDf Alt Name: Not reported
Waste Code Description: 181 - Other inorganic solid waste Organics
RCRA Code: Not reported
Meth Code: D80 - Disposal, Land Fill
Quantity Tons: 15.1704
Waste Quantity: 18
Quantity Unit: Y
Additional Code 1: Not reported
Additional Code 2: Not reported
Additional Code 3: Not reported
Additional Code 4: Not reported
Additional Code 5: Not reported

Shipment Date: 20051202
Creation Date: 1/2/2007 18:30:32
Receipt Date: 20051202
Manifest ID: 24525304
Trans EPA ID: CAD083003699
Trans Name: LUTREL TRUCKING
Trans 2 EPA ID: Not reported
Trans 2 Name: Not reported
TSDf EPA ID: CAT000646117
Trans Name: CHEMICAL WASTE MANAGEMENT INC
TSDf Alt EPA ID: CAT000646117
TSDf Alt Name: Not reported
Waste Code Description: 181 - Other inorganic solid waste Organics
RCRA Code: Not reported

Map ID
Direction
Distance
Elevation

MAP FINDINGS

Site

Database(s)

EDR ID Number
EPA ID Number

ENCORE HALL SENIOR HOUSING LP (Continued)

S112948310

| | |
|-------------------------|--|
| Meth Code: | D80 - Disposal, Land Fill |
| Quantity Tons: | 15.1704 |
| Waste Quantity: | 18 |
| Quantity Unit: | Y |
| Additional Code 1: | Not reported |
| Additional Code 2: | Not reported |
| Additional Code 3: | Not reported |
| Additional Code 4: | Not reported |
| Additional Code 5: | Not reported |
| Shipment Date: | 20051201 |
| Creation Date: | 3/22/2006 18:31:02 |
| Receipt Date: | 20051209 |
| Manifest ID: | 24525306 |
| Trans EPA ID: | CAD063547996 |
| Trans Name: | PHILIPS TRANSPORTATION REMEDIATION INC |
| Trans 2 EPA ID: | Not reported |
| Trans 2 Name: | Not reported |
| TSDf EPA ID: | CAT000646117 |
| Trans Name: | CHEMICAL WASTE MANAGEMENT INC |
| TSDf Alt EPA ID: | CAT000646117 |
| TSDf Alt Name: | Not reported |
| Waste Code Description: | 221 - Waste oil and mixed oil |
| RCRA Code: | Not reported |
| Meth Code: | D99 - Disposal, Other |
| Quantity Tons: | 0.304 |
| Waste Quantity: | 80 |
| Quantity Unit: | G |
| Additional Code 1: | Not reported |
| Additional Code 2: | Not reported |
| Additional Code 3: | Not reported |
| Additional Code 4: | Not reported |
| Additional Code 5: | Not reported |
| Shipment Date: | 20051201 |
| Creation Date: | 3/22/2006 18:31:02 |
| Receipt Date: | 20051209 |
| Manifest ID: | 24525306 |
| Trans EPA ID: | CAD063547996 |
| Trans Name: | PHILIPS TRANSPORTATION REMEDIATION INC |
| Trans 2 EPA ID: | Not reported |
| Trans 2 Name: | Not reported |
| TSDf EPA ID: | CAT000646117 |
| Trans Name: | CHEMICAL WASTE MANAGEMENT INC |
| TSDf Alt EPA ID: | CAT000646117 |
| TSDf Alt Name: | Not reported |
| Waste Code Description: | 181 - Other inorganic solid waste Organics |
| RCRA Code: | Not reported |
| Meth Code: | D80 - Disposal, Land Fill |
| Quantity Tons: | 1 |
| Waste Quantity: | 2000 |
| Quantity Unit: | P |
| Additional Code 1: | Not reported |
| Additional Code 2: | Not reported |
| Additional Code 3: | Not reported |
| Additional Code 4: | Not reported |
| Additional Code 5: | Not reported |

Map ID
Direction
Distance
Elevation

MAP FINDINGS

Site

Database(s)

EDR ID Number
EPA ID Number

ENCORE HALL SENIOR HOUSING LP (Continued)

S112948310

Shipment Date: 20050913
Creation Date: 3/10/2006 10:49:15
Receipt Date: 20050916
Manifest ID: 24555136
Trans EPA ID: CAL922125668
Trans Name: ADAMS SERVICES INC
Trans 2 EPA ID: Not reported
Trans 2 Name: Not reported
TSDf EPA ID: CAT080013352
Trans Name: DEMENNO/KERDOON
TSDf Alt EPA ID: CAT080013352
TSDf Alt Name: Not reported
Waste Code Description: 241 - Tank bottom waste 251 Still bottoms with halogenated organics
RCRA Code: Not reported
Meth Code: R01 - Recycler
Quantity Tons: 0.417
Waste Quantity: 100
Quantity Unit: G
Additional Code 1: Not reported
Additional Code 2: Not reported
Additional Code 3: Not reported
Additional Code 4: Not reported
Additional Code 5: Not reported

LOS ANGELES HM:

Name: ENCORE HALL SENIOR APARTMENTS
Address: 1602 N IVAR AVE
City,State,Zip: LOS ANGELES, CA 90028
Facility ID: FA0036287
Last Run Date: 06/01/2019
Status: INACTIVE

HWTS:

Name: ENCORE HALL SENIOR HOUSING LP
Address: 1602 N IVAR AVE
Address 2: Not reported
City,State,Zip: LOS ANGELES, CA 90028
EPA ID: CAC002595040
Inactive Date: 03/02/2006
Create Date: 09/02/2005
Last Act Date: 09/02/2005
Mailing Name: Not reported
Mailing Address: 801 S GRAND AVE STE 780
Mailing Address 2: Not reported
Mailing City,State,Zip: LOS ANGELES, CA 90017
Owner Name: ENCORE HALL SENIOR HOUSING LP
Owner Address: 801 S GRAND AVE STE 780
Owner Address 2: Not reported
Owner City,State,Zip: LOS ANGELES, CA 90017
Contact Name: ANDREW WEISSMAN/VP
Contact Address: 801 S GRAND AVE STE 780
Contact Address 2: Not reported
City,State,Zip: LOS ANGELES, CA 90017

Map ID
Direction
Distance
Elevation

MAP FINDINGS

Site

Database(s)

EDR ID Number
EPA ID Number

W171
North
1/8-1/4
0.214 mi.
1131 ft.

SUPERIOR SIGN STUDIOS
1638 N WILCOX AVE
LOS ANGELES, CA 90028
Site 3 of 3 in cluster W

HAZMAT **S123547631**
N/A

Relative:
Higher
Actual:
379 ft.

LOS ANGELES HM:
Name: SUPERIOR SIGN STUDIOS
Address: 1638 N WILCOX AVE
City,State,Zip: LOS ANGELES, CA 90028
Facility ID: FA0019837
Last Run Date: 06/01/2019
Status: INACTIVE

AA172
NNE
1/8-1/4
0.216 mi.
1140 ft.

LA HOLLYWOOD REGIONAL LIBRARY
1623 IVAR AVE
HOLLYWOOD, CA 90028
Site 4 of 4 in cluster AA

RCRA-SQG **1000243398**
FINDS **CAD981986599**
ECHO

Relative:
Higher
Actual:
374 ft.

RCRA-SQG:
Date form received by agency: 1987-03-25 00:00:00.0
Facility name: LA HOLLYWOOD REGIONAL LIBRARY
Facility address: 1623 IVAR AVE
HOLLYWOOD, CA 90028
EPA ID: CAD981986599
Mailing address: 200 N MAIN RM EIGHTH HUNDREDCH
LOS ANGELES, CA 90012
Contact: ENVIRONMENTAL MANAGER
Contact address: 1623 IVAR AVE
HOLLYWOOD, CA 90028
Contact country: US
Contact telephone: 213-485-7527
Contact email: Not reported
EPA Region: 09
Classification: Small Small Quantity Generator
Description: Handler: generates more than 100 and less than 1000 kg of hazardous waste during any calendar month and accumulates less than 6000 kg of hazardous waste at any time; or generates 100 kg or less of hazardous waste during any calendar month, and accumulates more than 1000 kg of hazardous waste at any time

Owner/Operator Summary:

Owner/operator name: NOT REQUIRED
Owner/operator address: NOT REQUIRED
NOT REQUIRED, ME 99999
Owner/operator country: Not reported
Owner/operator telephone: 415-555-1212
Owner/operator email: Not reported
Owner/operator fax: Not reported
Owner/operator extension: Not reported
Legal status: Municipal
Owner/Operator Type: Operator
Owner/Op start date: Not reported
Owner/Op end date: Not reported

Owner/operator name: CITY OF LOS ANGELES
Owner/operator address: NOT REQUIRED
NOT REQUIRED, ME 99999

Map ID
Direction
Distance
Elevation

MAP FINDINGS

Site

Database(s)

EDR ID Number
EPA ID Number

LA HOLLYWOOD REGIONAL LIBRARY (Continued)

1000243398

Owner/operator country: Not reported
Owner/operator telephone: 415-555-1212
Owner/operator email: Not reported
Owner/operator fax: Not reported
Owner/operator extension: Not reported
Legal status: Municipal
Owner/Operator Type: Owner
Owner/Op start date: Not reported
Owner/Op end date: Not reported

Handler Activities Summary:

U.S. importer of hazardous waste: No
Mixed waste (haz. and radioactive): No
Recycler of hazardous waste: No
Transporter of hazardous waste: No
Treater, storer or disposer of HW: No
Underground injection activity: No
On-site burner exemption: No
Furnace exemption: No
Used oil fuel burner: No
Used oil processor: No
User oil refiner: No
Used oil fuel marketer to burner: No
Used oil Specification marketer: No
Used oil transfer facility: No
Used oil transporter: No

Violation Status: No violations found

FINDS:

Registry ID: 110002765909

Click Here:

Environmental Interest/Information System:

RCRAInfo is a national information system that supports the Resource Conservation and Recovery Act (RCRA) program through the tracking of events and activities related to facilities that generate, transport, and treat, store, or dispose of hazardous waste. RCRAInfo allows RCRA program staff to track the notification, permit, compliance, and corrective action activities required under RCRA.

[Click this hyperlink](#) while viewing on your computer to access additional FINDS: detail in the EDR Site Report.

ECHO:

Envid: 1000243398
Registry ID: 110002765909
DFR URL: <http://echo.epa.gov/detailed-facility-report?fid=110002765909>
Name: LA HOLLYWOOD REGIONAL LIBRARY
Address: 1623 IVAR AVE
City,State,Zip: HOLLYWOOD, CA 90028

MAP FINDINGS

Map ID
 Direction
 Distance
 Elevation

Site

Database(s)

EDR ID Number
 EPA ID Number

T173
SE
1/8-1/4
0.216 mi.
1141 ft.

AMERICAN BROADCASTING CO
1313 N VINE ST
LOS ANGELES, CA 90028

Site 3 of 4 in cluster T

SWEEPS UST **S101583498**
CA FID UST **N/A**

Relative: SWEEPS UST:
Lower Name: AMERICAN BROADCASTING CO
Actual: Address: 1313 N VINE ST
327 ft. City: LOS ANGELES
 Status: Not reported
 Comp Number: 7056
 Number: Not reported
 Board Of Equalization: Not reported
 Referral Date: Not reported
 Action Date: Not reported
 Created Date: Not reported
 Owner Tank Id: Not reported
 SWRCB Tank Id: Not reported
 Tank Status: Not reported
 Capacity: Not reported
 Active Date: Not reported
 Tank Use: Not reported
 STG: Not reported
 Content: Not reported
 Number Of Tanks: 0

CA FID UST:
 Facility ID: 19004022
 Regulated By: UTKNI
 Regulated ID: Not reported
 Cortese Code: Not reported
 SIC Code: Not reported
 Facility Phone: 2130000000
 Mail To: Not reported
 Mailing Address: 1313 N VINE ST
 Mailing Address 2: Not reported
 Mailing City,St,Zip: LOS ANGELES 900280000
 Contact: Not reported
 Contact Phone: Not reported
 DUNS Number: Not reported
 NPDES Number: Not reported
 EPA ID: Not reported
 Comments: Not reported
 Status: Inactive

T174
SE
1/8-1/4
0.216 mi.
1141 ft.

1313 N VINE ST
LOS ANGELES, CA

Site 4 of 4 in cluster T

UST **U004299559**
 N/A

Relative: LOS ANGELES UST:
Lower Name: Not reported
Actual: Address: 1313 N VINE ST
327 ft. City,State,Zip: LOS ANGELES, CA
 Facility ID: Not reported
 Last Run Date: 01/01/1900
 Status: HISTORICAL

Map ID
Direction
Distance
Elevation

MAP FINDINGS

Site

Database(s) EDR ID Number
EPA ID Number

175
SSE
1/8-1/4
0.216 mi.
1143 ft.

VERIZON WIRELESS: WILCOX
1230 COLE AVE
LOS ANGELES, CA 90038

HAZMAT S123503592
CERS N/A

Relative:
Lower
Actual:
319 ft.

LOS ANGELES HM:
Name: VERIZON WIRELESS - WILCOX
Address: 1230 COLE AVE
City,State,Zip: LOS ANGELES, CA 90038
Facility ID: FA0039664
Last Run Date: 06/01/2019
Status: ACTIVE

CERS:
Name: VERIZON WIRELESS: WILCOX
Address: 1230 COLE AVE
City,State,Zip: LOS ANGELES, CA 90038
Site ID: 168869
CERS ID: 10165465
CERS Description: Chemical Storage Facilities

Coordinates:
Site ID: 168869
Facility Name: Verizon Wireless: Wilcox
Env Int Type Code: HMBP
Program ID: 10165465
Coord Name: Not reported
Ref Point Type Desc: Center of a facility or station.
Latitude: 34.093710
Longitude: -118.329410

Affiliation:
Affiliation Type Desc: CUPA District
Entity Name: Los Angeles City Fire Department
Entity Title: Not reported
Affiliation Address: 200 North Main Street, Room 1780
Affiliation City: Los Angeles
Affiliation State: CA
Affiliation Country: Not reported
Affiliation Zip: 90012
Affiliation Phone: (213) 978-3680

Affiliation Type Desc: Environmental Contact
Entity Name: Environmental Compliance
Entity Title: Not reported
Affiliation Address: 15505 Sand Canyon Avenue, MS D-104
Affiliation City: Irvine
Affiliation State: CA
Affiliation Country: Not reported
Affiliation Zip: 92618
Affiliation Phone: Not reported

Affiliation Type Desc: Parent Corporation
Entity Name: Verizon Wireless [Southern California]
Entity Title: Not reported
Affiliation Address: Not reported
Affiliation City: Not reported
Affiliation State: Not reported

Map ID
Direction
Distance
Elevation

MAP FINDINGS

Site

Database(s)

EDR ID Number
EPA ID Number

VERIZON WIRELESS: WILCOX (Continued)

S123503592

Affiliation Country: Not reported
Affiliation Zip: Not reported
Affiliation Phone: Not reported

Affiliation Type Desc: Identification Signer
Entity Name: Myrna Allende
Entity Title: Regulatory Specialist
Affiliation Address: Not reported
Affiliation City: Not reported
Affiliation State: Not reported
Affiliation Country: Not reported
Affiliation Zip: Not reported
Affiliation Phone: Not reported

Affiliation Type Desc: Legal Owner
Entity Name: Verizon Wireless
Entity Title: Not reported
Affiliation Address: 15505 Sand Canyon Avenue, MS D-104
Affiliation City: Irvine
Affiliation State: CA
Affiliation Country: United States
Affiliation Zip: 92618
Affiliation Phone: (949) 286-7000

Affiliation Type Desc: Document Preparer
Entity Name: Myrna Allende
Entity Title: Not reported
Affiliation Address: Not reported
Affiliation City: Not reported
Affiliation State: Not reported
Affiliation Country: Not reported
Affiliation Zip: Not reported
Affiliation Phone: Not reported

Affiliation Type Desc: Facility Mailing Address
Entity Name: Mailing Address
Entity Title: Not reported
Affiliation Address: 15505 Sand Canyon Avenue, MS D-104
Affiliation City: Irvine
Affiliation State: CA
Affiliation Country: Not reported
Affiliation Zip: 92618
Affiliation Phone: Not reported

Affiliation Type Desc: Operator
Entity Name: Verizon Wireless
Entity Title: Not reported
Affiliation Address: Not reported
Affiliation City: Not reported
Affiliation State: Not reported
Affiliation Country: Not reported
Affiliation Zip: Not reported
Affiliation Phone: (949) 286-7000

Map ID
 Direction
 Distance
 Elevation

MAP FINDINGS

Site

Database(s)

EDR ID Number
 EPA ID Number

V176
 ESE
 1/8-1/4
 0.217 mi.
 1145 ft.

FROMEX ONE HR PHOTO HOLLYWOOD
1412 VINE ST
HOLLYWOOD, CA 90028

RCRA-SQG 1000818591
FINDS CAD983644733
ECHO

Site 5 of 6 in cluster V

Relative:
Lower

RCRA-SQG:

Actual:
341 ft.

Date form received by agency: 1992-08-04 00:00:00.0
 Facility name: FROMEX ONE HR PHOTO HOLLYWOOD
 Facility address: 1412 VINE ST
 HOLLYWOOD, CA 90028
 EPA ID: CAD983644733
 Mailing address: VINE ST
 HOLLYWOOD, CA 90028
 Contact: GISELA ECKHARDT
 Contact address: 1412 VINE ST
 HOLLYWOOD, CA 90028
 Contact country: US
 Contact telephone: 310-456-8485
 Contact email: Not reported
 EPA Region: 09
 Classification: Small Small Quantity Generator
 Description: Handler: generates more than 100 and less than 1000 kg of hazardous waste during any calendar month and accumulates less than 6000 kg of hazardous waste at any time; or generates 100 kg or less of hazardous waste during any calendar month, and accumulates more than 1000 kg of hazardous waste at any time

Owner/Operator Summary:

Owner/operator name: RAVENROCK INC
 Owner/operator address: 20737 COOL OAK WY
 MALIBU, CA 90265
 Owner/operator country: Not reported
 Owner/operator telephone: 310-456-8485
 Owner/operator email: Not reported
 Owner/operator fax: Not reported
 Owner/operator extension: Not reported
 Legal status: Private
 Owner/Operator Type: Owner
 Owner/Op start date: Not reported
 Owner/Op end date: Not reported

Handler Activities Summary:

U.S. importer of hazardous waste: No
 Mixed waste (haz. and radioactive): No
 Recycler of hazardous waste: No
 Transporter of hazardous waste: No
 Treater, storer or disposer of HW: No
 Underground injection activity: No
 On-site burner exemption: No
 Furnace exemption: No
 Used oil fuel burner: No
 Used oil processor: No
 User oil refiner: No
 Used oil fuel marketer to burner: No
 Used oil Specification marketer: No
 Used oil transfer facility: No
 Used oil transporter: No

Map ID
 Direction
 Distance
 Elevation

MAP FINDINGS

Site

Database(s)

EDR ID Number
 EPA ID Number

FROMEX ONE HR PHOTO HOLLYWOOD (Continued)

1000818591

Violation Status: No violations found

FINDS:

Registry ID: 110002882195

Click Here:

Environmental Interest/Information System:

California Hazardous Waste Tracking System - Datamart (HWTS-DATAMART) provides California with information on hazardous waste shipments for generators, transporters, and treatment, storage, and disposal facilities.

RCRAInfo is a national information system that supports the Resource Conservation and Recovery Act (RCRA) program through the tracking of events and activities related to facilities that generate, transport, and treat, store, or dispose of hazardous waste. RCRAInfo allows RCRA program staff to track the notification, permit, compliance, and corrective action activities required under RCRA.

[Click this hyperlink](#) while viewing on your computer to access additional FINDS: detail in the EDR Site Report.

ECHO:

Envid: 1000818591
 Registry ID: 110002882195
 DFR URL: <http://echo.epa.gov/detailed-facility-report?fid=110002882195>
 Name: FROMEX ONE HR PHOTO HOLLYWOOD
 Address: 1412 VINE ST
 City,State,Zip: HOLLYWOOD, CA 90028

V177
ESE
1/8-1/4
0.217 mi.
1145 ft.

FROMEX ONE-HOUR PHOTO - HOLLYWOOD
1412 N VINE ST
LOS ANGELES, CA 90028

HAZMAT **S123542298**
N/A

Site 6 of 6 in cluster V

Relative:
Lower
Actual:
341 ft.

LOS ANGELES HM:
 Name: FROMEX ONE-HOUR PHOTO - HOLLYWOOD
 Address: 1412 N VINE ST
 City,State,Zip: LOS ANGELES, CA 90028
 Facility ID: FA0003019
 Last Run Date: 06/01/2019
 Status: INACTIVE

Z178
ESE
1/8-1/4
0.217 mi.
1147 ft.

1347-53 & 1360 N VINE ST
LOS ANGELES, CA

UST **U004299654**
N/A

Site 3 of 7 in cluster Z

Relative:
Lower
Actual:
334 ft.

LOS ANGELES UST:
 Name: Not reported
 Address: 1347-53 & 1360 N VINE ST
 City,State,Zip: LOS ANGELES, CA
 Facility ID: Not reported
 Last Run Date: 01/01/1900
 Status: HISTORICAL

MAP FINDINGS

| Map ID Direction Distance Elevation | Site | Database(s) | EDR ID Number EPA ID Number |
|--|---|---|--------------------------------|
| AD179 NNW 1/8-1/4 0.219 mi. 1154 ft. | HUGHES HUEHIE 1633 N HUDSON AVE LOS ANGELES, CA Site 1 of 3 in cluster AD | EDR Hist Auto | 1009082039 N/A |
| Relative: Higher | EDR Hist Auto | | |
| Actual: 374 ft. | Year: Name: 1937 HUGHES HUGH 1942 HUGHES HUEHIE | Type: AUTOMOBILE REPAIRING AUTOMOBILE REPAIRING | |
| X180 NNE 1/8-1/4 0.220 mi. 1159 ft. | PRINT MASTERS 1634 N CAHUENGA BLVD LOS ANGELES, CA 90028 Site 2 of 3 in cluster X | HAZMAT | S123550003 N/A |
| Relative: Higher | LOS ANGELES HM: Name: PRINT MASTERS Address: 1634 N CAHUENGA BLVD City,State,Zip: LOS ANGELES, CA 90028 Facility ID: FA0028848 Last Run Date: 06/01/2019 Status: INACTIVE | | |
| Actual: 379 ft. | | | |
| Z181 ESE 1/8-1/4 0.221 mi. 1167 ft. | GRAHAM W A 1358 VINE WY LOS ANGELES, CA Site 4 of 7 in cluster Z | EDR Hist Auto | 1009081479 N/A |
| Relative: Lower | EDR Hist Auto | | |
| Actual: 338 ft. | Year: Name: 1933 GRAHAM W A 1937 CHAPMAN J T | Type: GASOLINE AND OIL SERVICE STATIONS GASOLINE AND OIL SERVICE STATIONS | |
| Z182 ESE 1/8-1/4 0.221 mi. 1168 ft. | GORDON S R 1356 VINE WY LOS ANGELES, CA Site 5 of 7 in cluster Z | EDR Hist Auto | 1009078150 N/A |
| Relative: Lower | EDR Hist Auto | | |
| Actual: 338 ft. | Year: Name: 1929 GORDON S R | Type: AUTOMOBILE REPAIRING AND SERVICE STATIONS | |

MAP FINDINGS

| Map ID Direction Distance Elevation | Site | Database(s) | EDR ID Number EPA ID Number |
|---|---|--|--------------------------------|
| AC183 ENE 1/8-1/4 0.224 mi. 1183 ft. | HADLEY J R 1518 VINE WY LOS ANGELES, CA Site 6 of 7 in cluster AC | EDR Hist Auto | 1009079960 N/A |
| Relative: Higher | EDR Hist Auto | | |
| Actual: 358 ft. | Year: Name: 1933 HADLEY J R | Type: AUTOMOBILE REPAIRING | |
| AE184 ENE 1/8-1/4 0.224 mi. 1184 ft. | EAST R D 1527 VINE WY LOS ANGELES, CA Site 1 of 6 in cluster AE | EDR Hist Cleaner | 1009188392 N/A |
| Relative: Higher | EDR Hist Cleaner | | |
| Actual: 360 ft. | Year: Name: 1929 BRONNENBERG H J 1933 EAST R D 1937 EAST R D | Type: CLOTHES PRESSERS CLEANERS AND REPAIRERS CLOTHES PRESSERS AND CLEANERS CLOTHES PRESSERS AND CLEANERS | |
| AE185 ENE 1/8-1/4 0.224 mi. 1184 ft. | FOSS LLOYD 1527 VINE WY LOS ANGELES, CA Site 2 of 6 in cluster AE | EDR Hist Auto | 1009076492 N/A |
| Relative: Higher | EDR Hist Auto | | |
| Actual: 360 ft. | Year: Name: 1929 FOSS LLOYD | Type: AUTOMOBILE REPAIRING AND SERVICE STATIONS | |
| AC186 East 1/8-1/4 0.225 mi. 1187 ft. | SUNSET AND VINE TOWER 1480 VINE ST HOLLYWOOD, CA 90028 Site 7 of 7 in cluster AC | RCRA-LQG HAZNET HWTS | 1010562053 CAR000186205 |
| Relative: Lower | RCRA-LQG: Date form received by agency: 2007-07-31 00:00:00.0 | | |
| Actual: 349 ft. | Facility name: SUNSET AND VINE TOWER Facility address: 1480 VINE ST HOLLYWOOD, CA 90028 EPA ID: CAR000186205 Mailing address: 6922 HOLLYWOOD BLVD NO 900 HOLLYWOOD, CA 90028 Contact: RYAN S HARTER Contact address: 6922 HOLLYWOOD BLVD NO 900 HOLLYWOOD, CA 90028 Contact country: US Contact telephone: 323-860-4933 Contact email: RHARTER@CIMGROUP.COM EPA Region: 09 | | |

Map ID
Direction
Distance
Elevation

MAP FINDINGS

Site

Database(s)

EDR ID Number
EPA ID Number

SUNSET AND VINE TOWER (Continued)

1010562053

Classification: Large Quantity Generator
Description: Handler: generates 1,000 kg or more of hazardous waste during any calendar month; or generates more than 1 kg of acutely hazardous waste during any calendar month; or generates more than 100 kg of any residue or contaminated soil, waste or other debris resulting from the cleanup of a spill, into or on any land or water, of acutely hazardous waste during any calendar month; or generates 1 kg or less of acutely hazardous waste during any calendar month, and accumulates more than 1 kg of acutely hazardous waste at any time; or generates 100 kg or less of any residue or contaminated soil, waste or other debris resulting from the cleanup of a spill, into or on any land or water, of acutely hazardous waste during any calendar month, and accumulates more than 100 kg of that material at any time

Owner/Operator Summary:

Owner/operator name: CIM SUNSET AND VINE LP
Owner/operator address: 6922 HOLLYWOOD BLVD NO 900
HOLLYWOOD, CA 90028
Owner/operator country: US
Owner/operator telephone: Not reported
Owner/operator email: Not reported
Owner/operator fax: Not reported
Owner/operator extension: Not reported
Legal status: Private
Owner/Operator Type: Owner
Owner/Op start date: 2006-08-15 00:00:00.
Owner/Op end date: Not reported

Owner/operator name: CIM GROUP
Owner/operator address: Not reported
Not reported
Owner/operator country: Not reported
Owner/operator telephone: Not reported
Owner/operator email: Not reported
Owner/operator fax: Not reported
Owner/operator extension: Not reported
Legal status: Private
Owner/Operator Type: Operator
Owner/Op start date: 2006-08-15 00:00:00.
Owner/Op end date: Not reported

Handler Activities Summary:

U.S. importer of hazardous waste: No
Mixed waste (haz. and radioactive): No
Recycler of hazardous waste: No
Transporter of hazardous waste: No
Treater, storer or disposer of HW: No
Underground injection activity: No
On-site burner exemption: No
Furnace exemption: No
Used oil fuel burner: No
Used oil processor: No
User oil refiner: No
Used oil fuel marketer to burner: No
Used oil Specification marketer: No
Used oil transfer facility: No

Map ID
Direction
Distance
Elevation

MAP FINDINGS

Site

Database(s)

EDR ID Number
EPA ID Number

SUNSET AND VINE TOWER (Continued)

1010562053

Used oil transporter: No

Hazardous Waste Summary:

. Waste code: D008
. Waste name: LEAD

Violation Status: No violations found

HAZNET:

Name: SUNSET AND VINE TOWER
Address: 1480 VINE ST
Address 2: Not reported
City,State,Zip: HOLLYWOOD, CA 900280000
Contact: RYAN S HARTER
Telephone: 3238604933
Mailing Name: Not reported
Mailing Address: 6922 HOLLYWOOD BLVD STE 900

Year: 2008
Gepaid: CAR000186205
TSD EPA ID: CAD097030993
CA Waste Code: 352 - Other organic solids
Disposal Method: H141 - Storage, Bulking, And/Or Transfer Off Site--No Treatment/Reovery (H010-H129) Or (H131-H135)
Tons: 0.5

Year: 2008
Gepaid: CAR000186205
TSD EPA ID: CAD097030993
CA Waste Code: 135 - Unspecified aqueous solution
Disposal Method: H141 - Storage, Bulking, And/Or Transfer Off Site--No Treatment/Reovery (H010-H129) Or (H131-H135)
Tons: 9.66

Year: 2008
Gepaid: CAR000186205
TSD EPA ID: CAD097030993
CA Waste Code: 181 - Other inorganic solid waste
Disposal Method: H141 - Storage, Bulking, And/Or Transfer Off Site--No Treatment/Reovery (H010-H129) Or (H131-H135)
Tons: 0.5

Year: 2008
Gepaid: CAR000186205
TSD EPA ID: CAD028409019
CA Waste Code: 352 - Other organic solids
Disposal Method: H141 - Storage, Bulking, And/Or Transfer Off Site--No Treatment/Reovery (H010-H129) Or (H131-H135)
Tons: 1.925

Year: 2008
Gepaid: CAR000186205
TSD EPA ID: NVT330010000
CA Waste Code: 352 - Other organic solids
Disposal Method: H132 - Landfill Or Surface Impoundment That Will Be Closed As Landfill(To Include On-Site Treatment And/Or Stabilization)

Map ID
Direction
Distance
Elevation

MAP FINDINGS

Site

Database(s)

EDR ID Number
EPA ID Number

SUNSET AND VINE TOWER (Continued)

1010562053

Tons: 5.0568

Year: 2008
Gepaid: CAR000186205
TSD EPA ID: CAD009007626
CA Waste Code: 151 - Asbestos containing waste
Disposal Method: H132 - Landfill Or Surface Impoundment That Will Be Closed As Landfill(To Include On-Site Treatment And/Or Stabilization)

Tons: 0.8

Year: 2007
Gepaid: CAR000186205
TSD EPA ID: NVT330010000
CA Waste Code: 352 - Other organic solids
Disposal Method: H132 - Landfill Or Surface Impoundment That Will Be Closed As Landfill(To Include On-Site Treatment And/Or Stabilization)

Tons: 32.0264

Year: 2007
Gepaid: CAR000186205
TSD EPA ID: CAD009007626
CA Waste Code: 151 - Asbestos containing waste
Disposal Method: H132 - Landfill Or Surface Impoundment That Will Be Closed As Landfill(To Include On-Site Treatment And/Or Stabilization)

Tons: 0.8

Additional Info:

Year: 2007
Gen EPA ID: CAR000186205

Shipment Date: 20071024
Creation Date: 1/25/2008 18:30:26
Receipt Date: 20071025
Manifest ID: 000040728WAS
Trans EPA ID: MDR000013854
Trans Name: MARCOR REMEDIATION INC
Trans 2 EPA ID: Not reported
Trans 2 Name: Not reported
TSD EPA ID: CAD009007626
Trans Name: AZUSA LAND RECLAMATION CO
TSD EPA ID: Not reported
TSD EPA Alt Name: Not reported
Waste Code Description: 151 - Asbestos-containing waste
RCRA Code: Not reported
Meth Code: H132 - Landfill Or Surface Impoundment That Will Be Closed As Landfill(To Include On-Site Treatment And/Or Stabilization)

Quantity Tons: 0.8
Waste Quantity: 2
Quantity Unit: Y

Additional Code 1: Not reported
Additional Code 2: Not reported
Additional Code 3: Not reported
Additional Code 4: Not reported
Additional Code 5: Not reported

Shipment Date: 20070907

Map ID
Direction
Distance
Elevation

MAP FINDINGS

Site

Database(s)

EDR ID Number
EPA ID Number

SUNSET AND VINE TOWER (Continued)

1010562053

Creation Date: 2/5/2008 18:30:13
Receipt Date: 20070917
Manifest ID: 000040718WAS
Trans EPA ID: CAR000181891
Trans Name: BDC SPECIAL WASTE SERVICES
Trans 2 EPA ID: Not reported
Trans 2 Name: Not reported
TSDf EPA ID: NVT330010000
Trans Name: US ECOLOGY
TSDf Alt EPA ID: Not reported
TSDf Alt Name: Not reported
Waste Code Description: 352 - Other organic solids
RCRA Code: D008
Meth Code: H132 - Landfill Or Surface Impoundment That Will Be Closed As
Landfill(To Include On-Site Treatment And/Or Stabilization)

Quantity Tons: 32.0264
Waste Quantity: 38
Quantity Unit: Y
Additional Code 1: Not reported
Additional Code 2: Not reported
Additional Code 3: Not reported
Additional Code 4: Not reported
Additional Code 5: Not reported

Additional Info:

Year: 2008
Gen EPA ID: CAR000186205

Shipment Date: 20081029
Creation Date: 12/22/2008 18:30:09
Receipt Date: 20081103
Manifest ID: 000040890WAS
Trans EPA ID: CAR000181891
Trans Name: BDC SPECIAL WASTE SERVICES
Trans 2 EPA ID: Not reported
Trans 2 Name: Not reported
TSDf EPA ID: CAD028409019
Trans Name: CROSBY & OVERTON
TSDf Alt EPA ID: Not reported
TSDf Alt Name: Not reported
Waste Code Description: 352 - Other organic solids
RCRA Code: D008
Meth Code: H141 - Storage, Bulking, And/Or Transfer Off Site--No
Treatment/Reovery (H010-H129) Or (H131-H135)

Quantity Tons: 1.925
Waste Quantity: 3850
Quantity Unit: P
Additional Code 1: Not reported
Additional Code 2: Not reported
Additional Code 3: Not reported
Additional Code 4: Not reported
Additional Code 5: Not reported

Shipment Date: 20081029
Creation Date: 12/11/2008 18:30:37
Receipt Date: 20081031
Manifest ID: 000040956WAS

Map ID
Direction
Distance
Elevation

MAP FINDINGS

Site

Database(s)

EDR ID Number
EPA ID Number

SUNSET AND VINE TOWER (Continued)

1010562053

Trans EPA ID: CAR000181891
Trans Name: BDC SPECIAL WASTE SERVICES
Trans 2 EPA ID: Not reported
Trans 2 Name: Not reported
TSDf EPA ID: CAD009007626
Trans Name: AZUSA LAND RECLAMATION CO
TSDf Alt EPA ID: Not reported
TSDf Alt Name: Not reported
Waste Code Description: 151 - Asbestos-containing waste
RCRA Code: Not reported
Meth Code: H132 - Landfill Or Surface Impoundment That Will Be Closed As
Landfill(To Include On-Site Treatment And/Or Stabilization)

Quantity Tons: 0.4
Waste Quantity: 1
Quantity Unit: Y
Additional Code 1: Not reported
Additional Code 2: Not reported
Additional Code 3: Not reported
Additional Code 4: Not reported
Additional Code 5: Not reported

Shipment Date: 20080708
Creation Date: 8/20/2008 18:30:46
Receipt Date: 20080708
Manifest ID: 004103171JJK
Trans EPA ID: CAR000047613
Trans Name: CAL WEST ENVIRONMENTAL SERVICES INC
Trans 2 EPA ID: Not reported
Trans 2 Name: Not reported
TSDf EPA ID: CAD097030993
Trans Name: SIEMENS WATER TECHNOLOGY CORP
TSDf Alt EPA ID: Not reported
TSDf Alt Name: Not reported
Waste Code Description: 135 - Unspecified aqueous solution
RCRA Code: Not reported
Meth Code: H141 - Storage, Bulking, And/Or Transfer Off Site--No
Treatment/Reovery (H010-H129) Or (H131-H135)

Quantity Tons: 9.66
Waste Quantity: 2300
Quantity Unit: G
Additional Code 1: Not reported
Additional Code 2: Not reported
Additional Code 3: Not reported
Additional Code 4: Not reported
Additional Code 5: Not reported

Shipment Date: 20080708
Creation Date: 8/20/2008 18:30:46
Receipt Date: 20080708
Manifest ID: 004103171JJK
Trans EPA ID: CAR000047613
Trans Name: CAL WEST ENVIRONMENTAL SERVICES INC
Trans 2 EPA ID: Not reported
Trans 2 Name: Not reported
TSDf EPA ID: CAD097030993
Trans Name: SIEMENS WATER TECHNOLOGY CORP
TSDf Alt EPA ID: Not reported

Map ID
Direction
Distance
Elevation

MAP FINDINGS

Site

Database(s)

EDR ID Number
EPA ID Number

SUNSET AND VINE TOWER (Continued)

1010562053

| | |
|-------------------------|--|
| TSDf Alt Name: | Not reported |
| Waste Code Description: | 352 - Other organic solids |
| RCRA Code: | Not reported |
| Meth Code: | H141 - Storage, Bulking, And/Or Transfer Off Site--No Treatment/Reovery (H010-H129) Or (H131-H135) |
| Quantity Tons: | 0.5 |
| Waste Quantity: | 1000 |
| Quantity Unit: | P |
| Additional Code 1: | Not reported |
| Additional Code 2: | Not reported |
| Additional Code 3: | Not reported |
| Additional Code 4: | Not reported |
| Additional Code 5: | Not reported |
| Shipment Date: | 20080708 |
| Creation Date: | 8/20/2008 18:30:46 |
| Receipt Date: | 20080708 |
| Manifest ID: | 004103171JJK |
| Trans EPA ID: | CAR000047613 |
| Trans Name: | CAL WEST ENVIRONMENTAL SERVICES INC |
| Trans 2 EPA ID: | Not reported |
| Trans 2 Name: | Not reported |
| TSDf EPA ID: | CAD097030993 |
| Trans Name: | SIEMENS WATER TECHNOLOGY CORP |
| TSDf Alt EPA ID: | Not reported |
| TSDf Alt Name: | Not reported |
| Waste Code Description: | 181 - Other inorganic solid waste Organics |
| RCRA Code: | D008 |
| Meth Code: | H141 - Storage, Bulking, And/Or Transfer Off Site--No Treatment/Reovery (H010-H129) Or (H131-H135) |
| Quantity Tons: | 0.5 |
| Waste Quantity: | 1000 |
| Quantity Unit: | P |
| Additional Code 1: | Not reported |
| Additional Code 2: | Not reported |
| Additional Code 3: | Not reported |
| Additional Code 4: | Not reported |
| Additional Code 5: | Not reported |
| Shipment Date: | 20080124 |
| Creation Date: | 4/3/2008 18:30:19 |
| Receipt Date: | 20080124 |
| Manifest ID: | 000040812WAS |
| Trans EPA ID: | CAR000181891 |
| Trans Name: | BDC SPECIAL WASTE SERVICES |
| Trans 2 EPA ID: | Not reported |
| Trans 2 Name: | Not reported |
| TSDf EPA ID: | CAD009007626 |
| Trans Name: | AZUSA LAND RECLAMATION CO |
| TSDf Alt EPA ID: | Not reported |
| TSDf Alt Name: | Not reported |
| Waste Code Description: | 151 - Asbestos-containing waste |
| RCRA Code: | Not reported |
| Meth Code: | H132 - Landfill Or Surface Impoundment That Will Be Closed As Landfill(To Include On-Site Treatment And/Or Stabilization) |
| Quantity Tons: | 0.4 |
| Waste Quantity: | 1 |

Map ID
Direction
Distance
Elevation

MAP FINDINGS

Site

Database(s)

EDR ID Number
EPA ID Number

SUNSET AND VINE TOWER (Continued)

1010562053

Quantity Unit: Y
Additional Code 1: Not reported
Additional Code 2: Not reported
Additional Code 3: Not reported
Additional Code 4: Not reported
Additional Code 5: Not reported

Shipment Date: 20080124
Creation Date: 10/30/2008 18:30:39
Receipt Date: 20080130
Manifest ID: 000040782WAS
Trans EPA ID: CAR000181891
Trans Name: BDC SPECIAL WASTE SERVICES
Trans 2 EPA ID: Not reported
Trans 2 Name: Not reported
TSDf EPA ID: NVT330010000
Trans Name: US ECOLOGY
TSDf Alt EPA ID: Not reported
TSDf Alt Name: Not reported
Waste Code Description: 352 - Other organic solids
RCRA Code: D008
Meth Code: H132 - Landfill Or Surface Impoundment That Will Be Closed As Landfill(To Include On-Site Treatment And/Or Stabilization)

Quantity Tons: 5.0568
Waste Quantity: 6
Quantity Unit: Y
Additional Code 1: Not reported
Additional Code 2: Not reported
Additional Code 3: Not reported
Additional Code 4: Not reported
Additional Code 5: Not reported

HWTS:

Name: SUNSET AND VINE TOWER
Address: 1480 VINE ST
Address 2: Not reported
City,State,Zip: HOLLYWOOD, CA 900280000
EPA ID: CAR000186205
Inactive Date: 06/30/2008
Create Date: 08/21/2007
Last Act Date: 04/13/2010
Mailing Name: Not reported
Mailing Address: 6922 HOLLYWOOD BLVD STE 900
Mailing Address 2: Not reported
Mailing City,State,Zip: HOLLYWOOD, CA 900286129
Owner Name: SUNSET AND VINE TOWER
Owner Address: 6922 HOLLYWOOD BLVD STE 900
Owner Address 2: Not reported
Owner City,State,Zip: HOLLYWOOD, CA 900286129
Contact Name: RYAN S HARTER
Contact Address: 6922 HOLLYWOOD BLVD STE 900
Contact Address 2: Not reported
City,State,Zip: HOLLYWOOD, CA 900286129

MAP FINDINGS

| | | | |
|-----------|------|-------------|---------------|
| Map ID | | | EDR ID Number |
| Direction | | | EPA ID Number |
| Distance | | Database(s) | |
| Elevation | Site | | |

Z187 **BERCOVITZ HERMAN** **EDR Hist Cleaner** **1009192497**
ESE **1350 VINE WY** **N/A**
1/8-1/4 **LOS ANGELES, CA**
0.225 mi.
1190 ft. **Site 6 of 7 in cluster Z**
Relative: EDR Hist Cleaner
Lower
Actual: Year: Name: Type:
336 ft. 1937 BERCOVITZ HERMAN CLOTHES PRESSERS AND CLEANERS

AD188 **BRATT LOUIE** **EDR Hist Cleaner** **1009187456**
NNW **1643 HUDSON AVE** **N/A**
1/8-1/4 **LOS ANGELES, CA**
0.228 mi.
1204 ft. **Site 2 of 3 in cluster AD**
Relative: EDR Hist Cleaner
Higher
Actual: Year: Name: Type:
375 ft. 1924 BRATT LOUIE CLOTHES CLEANERS PRESSERS AND DYERS
 1929 GROSS LOUIS CLOTHES PRESSERS CLEANERS AND REPAIRERS

X189 **WHITE HYMAN** **EDR Hist Cleaner** **1009191672**
NNE **1645 N CAHUENGA BLVD** **N/A**
1/8-1/4 **LOS ANGELES, CA**
0.228 mi.
1204 ft. **Site 3 of 3 in cluster X**
Relative: EDR Hist Cleaner
Higher
Actual: Year: Name: Type:
381 ft. 1929 WHITE HYMAN CLOTHES PRESSERS CLEANERS AND REPAIRERS

190 **CHIPOTLE MEXICAN GRILL #1310** **HAZMAT** **S123498744**
East **1460 VINE ST** **CERS** **N/A**
1/8-1/4 **LOS ANGELES, CA 90028**
0.230 mi.
1214 ft.
Relative: LOS ANGELES HM:
Lower Name: CHIPOTLE MEXICAN GRILL #1310
Actual: Address: 1460 VINE ST
346 ft. City,State,Zip: LOS ANGELES, CA 90028
 Facility ID: FA0039843
 Last Run Date: 06/01/2019
 Status: ACTIVE

CERS:
 Name: CHIPOTLE MEXICAN GRILL #1310
 Address: 1460 VINE ST
 City,State,Zip: LOS ANGELES, CA 90028
 Site ID: 105201
 CERS ID: 10504201
 CERS Description: Chemical Storage Facilities

Map ID
Direction
Distance
Elevation

MAP FINDINGS

Site

Database(s)

EDR ID Number
EPA ID Number

CHIPOTLE MEXICAN GRILL #1310 (Continued)

S123498744

Coordinates:

Site ID: 105201
Facility Name: Chipotle Mexican Grill #1310
Env Int Type Code: HMBP
Program ID: 10504201
Coord Name: Not reported
Ref Point Type Desc: Center of a facility or station.
Latitude: 34.097270
Longitude: -118.326370

Affiliation:

Affiliation Type Desc: Document Preparer
Entity Name: Sam Smith
Entity Title: Not reported
Affiliation Address: Not reported
Affiliation City: Not reported
Affiliation State: Not reported
Affiliation Country: Not reported
Affiliation Zip: Not reported
Affiliation Phone: Not reported

Affiliation Type Desc: Identification Signer
Entity Name: Sam Smith
Entity Title: Facilities Coordinator
Affiliation Address: Not reported
Affiliation City: Not reported
Affiliation State: Not reported
Affiliation Country: Not reported
Affiliation Zip: Not reported
Affiliation Phone: Not reported

Affiliation Type Desc: Legal Owner
Entity Name: CHIPOTLE MEXICAN GRILL INC
Entity Title: Not reported
Affiliation Address: 1401 Wynkoop St., Ste. #500
Affiliation City: Denver
Affiliation State: CO
Affiliation Country: United States
Affiliation Zip: 80202
Affiliation Phone: (303) 595-4000

Affiliation Type Desc: Parent Corporation
Entity Name: Chipotle Mexican Grill
Entity Title: Not reported
Affiliation Address: Not reported
Affiliation City: Not reported
Affiliation State: Not reported
Affiliation Country: Not reported
Affiliation Zip: Not reported
Affiliation Phone: Not reported

Affiliation Type Desc: CUPA District
Entity Name: Los Angeles City Fire Department
Entity Title: Not reported
Affiliation Address: 200 North Main Street, Room 1780
Affiliation City: Los Angeles

Map ID
Direction
Distance
Elevation

MAP FINDINGS

Site

Database(s)

EDR ID Number
EPA ID Number

CHIPOTLE MEXICAN GRILL #1310 (Continued)

S123498744

Affiliation State: CA
Affiliation Country: Not reported
Affiliation Zip: 90012
Affiliation Phone: (213) 978-3680

Affiliation Type Desc: Environmental Contact
Entity Name: Kim Oganesyanyan
Entity Title: Not reported
Affiliation Address: 1401 Wynkoop St., Ste #500
Affiliation City: Denver
Affiliation State: CO
Affiliation Country: Not reported
Affiliation Zip: 80202
Affiliation Phone: Not reported

Affiliation Type Desc: Facility Mailing Address
Entity Name: Mailing Address
Entity Title: Not reported
Affiliation Address: 1401 Wynkoop St., Ste. #500
Affiliation City: Denver
Affiliation State: CO
Affiliation Country: Not reported
Affiliation Zip: 80201
Affiliation Phone: Not reported

Affiliation Type Desc: Operator
Entity Name: Chipotle Mexican Grill #1310
Entity Title: Not reported
Affiliation Address: Not reported
Affiliation City: Not reported
Affiliation State: Not reported
Affiliation Country: Not reported
Affiliation Zip: Not reported
Affiliation Phone: (323) 836-0081

AE191
ENE
1/8-1/4
0.232 mi.
1226 ft.

MAYHEW C E
1533 VINE WY
LOS ANGELES, CA
Site 3 of 6 in cluster AE

EDR Hist Auto 1009083274
N/A

Relative:
Higher

EDR Hist Auto

Actual:
362 ft.

Year: Name:
1937 MAYHEW C E

Type:
GASOLINE AND OIL SERVICE STATIONS

MAP FINDINGS

| Map ID Direction Distance Elevation | Site | Database(s) | EDR ID Number EPA ID Number |
|--|---|-------------------------------------|--------------------------------|
| 192 North 1/8-1/4 0.233 mi. 1229 ft. | GARABEDIAN A N 1647 WILCOX AVE LOS ANGELES, CA | EDR Hist Cleaner | 1009191017 N/A |
| Relative: Higher | EDR Hist Cleaner | | |
| Actual: 379 ft. | Year: 1933 Name: GARABEDIAN A N | Type: LAUNDRIES HAND | |
| Z193 ESE 1/8-1/4 0.234 mi. 1235 ft. | FREDERICK S F 1348 VINE WY LOS ANGELES, CA | EDR Hist Cleaner | 1009190793 N/A |
| Relative: Lower | EDR Hist Cleaner | | |
| Actual: 336 ft. | Year: 1933 Name: FREDERICK S F | Type: CLOTHES PRESSERS AND CLEANERS | |
| AD194 NNW 1/8-1/4 0.234 mi. 1238 ft. | GRIEWE RALPH 1654 N HUDSON AVE LOS ANGELES, CA | EDR Hist Auto | 1009080965 N/A |
| Relative: Higher | EDR Hist Auto | | |
| Actual: 376 ft. | Year: 1942 Name: GRIEWE RALPH | Type: AUTOMOBILE REPAIRING | |
| AE195 ENE 1/8-1/4 0.235 mi. 1241 ft. | T A V (TRANS-AMERICAN VIDEO) INC 1541 N VINE ST LOS ANGELES, CA 90028 | HAZMAT | S123543909 N/A |
| Relative: Higher | LOS ANGELES HM: | | |
| Actual: 363 ft. | Name: T A V (TRANS-AMERICAN VIDEO) INC Address: 1541 N VINE ST City,State,Zip: LOS ANGELES, CA 90028 Facility ID: FA0007778 Last Run Date: 06/01/2019 Status: INACTIVE | | |

MAP FINDINGS

Map ID
Direction
Distance
Elevation

Site

Database(s)

EDR ID Number
EPA ID Number

AE196
ENE
1/8-1/4
0.239 mi.
1260 ft.

GUZIEL ALEX
1553 VINE WY
LOS ANGELES, CA
Site 5 of 6 in cluster AE

EDR Hist Auto **1009080752**
N/A

Relative:
Higher

EDR Hist Auto

Actual:
364 ft.

Year: Name:
1933 GUZIEL ALEX

Type:
GASOLINE AND OIL SERVICE STATIONS

AE197
ENE
1/8-1/4
0.239 mi.
1264 ft.

BED BATH & BEYOND #384
1557 VINE ST
HOLLYWOOD, CA 90028
Site 6 of 6 in cluster AE

CERS HAZ WASTE **S113799334**
HAZNET **N/A**
HAZMAT
HWTS

Relative:
Higher

CERS HAZ WASTE:

Actual:
364 ft.

Name: BED, BATH AND BEYOND #384
Address: 1557 VINE ST
City,State,Zip: LOS ANGELES, CA 90028
Site ID: 11532
CERS ID: 10167189
CERS Description: Hazardous Waste Generator

Evaluation:

Eval General Type: Compliance Evaluation Inspection
Eval Date: 07-20-2015
Violations Found: No
Eval Type: Routine done by local agency
Eval Notes: Eric Tieu
Eval Division: Los Angeles County Fire Department
Eval Program: HW
Eval Source: CERS

Eval General Type: Compliance Evaluation Inspection
Eval Date: 04-27-2016
Violations Found: No
Eval Type: Routine done by local agency
Eval Notes: On site for routine hazardous materials and business emergency plan inspection. Consent to enter and inspect was given by Brent Krebs, Store Manager. Contact Information: brent.krebs@bedbath.com Observed the facility and inspected hazardous materials storage. Annual employee safety training records were maintained. The facility is responsible for identifying all hazardous materials, to include hazardous wastes, which are above disclosure thresholds. If there is a change in the type or amount of chemicals that are maintained on site, please submit revised documents (electronically) within 30 days of the change.

Eval Division: Los Angeles City Fire Department
Eval Program: HMRRP
Eval Source: CERS

Eval General Type: Compliance Evaluation Inspection
Eval Date: 09-21-2018
Violations Found: No
Eval Type: Routine done by local agency
Eval Notes: Erik Tieu, Operations Manager
Eval Division: Los Angeles County Fire Department
Eval Program: HW

Map ID
Direction
Distance
Elevation

MAP FINDINGS

Site

Database(s)

EDR ID Number
EPA ID Number

BED BATH & BEYOND #384 (Continued)

S113799334

Eval Source: CERS

Eval General Type: Other/Unknown
Eval Date: 01-17-2014
Violations Found: No
Eval Type: Other, not routine, done by local agency
Eval Notes: cers 1-13-13
Eval Division: Los Angeles City Fire Department
Eval Program: HMRRP
Eval Source: CERS

Eval General Type: Compliance Evaluation Inspection
Eval Date: 03-28-2019
Violations Found: No
Eval Type: Routine done by local agency
Eval Notes: Consent to enter, inspect and take photographs was given by: Erik Tieu
The Business Activities, Owner/Operator Identification, Hazardous
Materials Inventory, Site Map, Emergency Response/Contingency Plan and
Employee Training Plan sections were reviewed in CERS and field
verified. Review and correct any violations indicated previously in
this report, on or before the COMPLY BY date associated with each
violation. NOTE: The LAMC, Sections (L.A.M.C. SECTION 57.105.1.4;
57.120.3; 57.121.2 and 57.121.2.1.) requires businesses that store,
use or handle hazardous materials in the City of Los Angeles to obtain
a Consolidated Permit from the Los Angeles Fire Department CUPA ****
Annual submission of a Hazardous Materials Business Plan into CERS is
required between January 1 and March 1 of every year. Please remember
that any change in inventory of greater than 100 percent will require
new submission within 30 days of that change. As a reminder, you must
complete all the [Truncated]

Eval Division: Los Angeles City Fire Department
Eval Program: HMRRP
Eval Source: CERS

Coordinates:
Site ID: 11532
Facility Name: Bed, Bath and Beyond #384
Env Int Type Code: HWG
Program ID: 10167189
Coord Name: Not reported
Ref Point Type Desc: Center of a facility or station.
Latitude: 34.099070
Longitude: -118.326710

Affiliation:
Affiliation Type Desc: Environmental Contact
Entity Name: ASHLEY CAMPBELL
Entity Title: Not reported
Affiliation Address: 5151 San Felipe St, Suite 1000
Affiliation City: Houston
Affiliation State: TX
Affiliation Country: Not reported
Affiliation Zip: 77056
Affiliation Phone: Not reported

Affiliation Type Desc: Operator

Map ID
Direction
Distance
Elevation

MAP FINDINGS

Site

Database(s)

EDR ID Number
EPA ID Number

BED BATH & BEYOND #384 (Continued)

S113799334

Entity Name: Bed, Bath and Beyond, Inc.
Entity Title: Not reported
Affiliation Address: Not reported
Affiliation City: Not reported
Affiliation State: Not reported
Affiliation Country: Not reported
Affiliation Zip: Not reported
Affiliation Phone: (908) 688-0888

Affiliation Type Desc: Document Preparer
Entity Name: ASHLEY CAMPBELL
Entity Title: Not reported
Affiliation Address: Not reported
Affiliation City: Not reported
Affiliation State: Not reported
Affiliation Country: Not reported
Affiliation Zip: Not reported
Affiliation Phone: Not reported

Affiliation Type Desc: Facility Mailing Address
Entity Name: Mailing Address
Entity Title: Not reported
Affiliation Address: 5151 San Felipe, Suite 1100
Affiliation City: Houston
Affiliation State: TX
Affiliation Country: Not reported
Affiliation Zip: 77056
Affiliation Phone: Not reported

Affiliation Type Desc: Identification Signer
Entity Name: Ashley Campbell
Entity Title: Authorized Representative
Affiliation Address: Not reported
Affiliation City: Not reported
Affiliation State: Not reported
Affiliation Country: Not reported
Affiliation Zip: Not reported
Affiliation Phone: Not reported

Affiliation Type Desc: Legal Owner
Entity Name: Bed, Bath and Beyond of California, LLC
Entity Title: Not reported
Affiliation Address: 650 Liberty Ave
Affiliation City: Union
Affiliation State: NJ
Affiliation Country: United States
Affiliation Zip: 07083
Affiliation Phone: (908) 688-0888

Affiliation Type Desc: CUPA District
Entity Name: Los Angeles City Fire Department
Entity Title: Not reported
Affiliation Address: 200 North Main Street, Room 1780
Affiliation City: Los Angeles
Affiliation State: CA
Affiliation Country: Not reported
Affiliation Zip: 90012

Map ID
Direction
Distance
Elevation

MAP FINDINGS

Site

Database(s)

EDR ID Number
EPA ID Number

BED BATH & BEYOND #384 (Continued)

S113799334

Affiliation Phone: (213) 978-3680

Affiliation Type Desc: Parent Corporation
Entity Name: Bed, Bath and Beyond
Entity Title: Not reported
Affiliation Address: Not reported
Affiliation City: Not reported
Affiliation State: Not reported
Affiliation Country: Not reported
Affiliation Zip: Not reported
Affiliation Phone: Not reported

HAZNET:

Name: BED BATH & BEYOND #384
Address: 1557 VINE ST
Address 2: Not reported
City,State,Zip: HOLLYWOOD, CA 775070000
Contact: ASHLEY CAMPBELL
Telephone: 7139855472
Mailing Name: Not reported
Mailing Address: 9950 CHEMICAL ROAD

Year: 2019
Gepaid: CAL000362302
TSD EPA ID: NVD980895338
CA Waste Code: 331 - Off-specification, aged or surplus organics
Disposal Method: H141 - Storage, Bulking, And/Or Transfer Off Site--No Treatment/Reovery (H010-H129) Or (H131-H135)
Tons: 0.00600

Year: 2019
Gepaid: CAL000362302
TSD EPA ID: CAD008364432
CA Waste Code: 331 - Off-specification, aged or surplus organics
Disposal Method: H141 - Storage, Bulking, And/Or Transfer Off Site--No Treatment/Reovery (H010-H129) Or (H131-H135)
Tons: 0.13650

Year: 2019
Gepaid: CAL000362302
TSD EPA ID: NVD980895338
CA Waste Code: 214 - Unspecified solvent mixture
Disposal Method: H141 - Storage, Bulking, And/Or Transfer Off Site--No Treatment/Reovery (H010-H129) Or (H131-H135)
Tons: 0.01000

Year: 2019
Gepaid: CAL000362302
TSD EPA ID: NVD980895338
CA Waste Code: 141 - Off-specification, aged or surplus inorganics
Disposal Method: H070 -
Tons: 0.00450

Year: 2019
Gepaid: CAL000362302
TSD EPA ID: AZR000515924

Map ID
Direction
Distance
Elevation

MAP FINDINGS

Site

Database(s)

EDR ID Number
EPA ID Number

BED BATH & BEYOND #384 (Continued)

S113799334

CA Waste Code: 291 - Latex waste
Disposal Method: H141 - Storage, Bulking, And/Or Transfer Off Site--No Treatment/Reovery (H010-H129) Or (H131-H135)
Tons: 0.04100

Year: 2019
Gepaid: CAL000362302
TSD EPA ID: CAD008364432
CA Waste Code: 122 - Alkaline solution without metals pH >= 12.5
Disposal Method: H141 - Storage, Bulking, And/Or Transfer Off Site--No Treatment/Reovery (H010-H129) Or (H131-H135)
Tons: 0.00800

Year: 2019
Gepaid: CAL000362302
TSD EPA ID: CAD008364432
CA Waste Code: 791 - Liquids with pH <= 2
Disposal Method: H141 - Storage, Bulking, And/Or Transfer Off Site--No Treatment/Reovery (H010-H129) Or (H131-H135)
Tons: 0.00900

Year: 2018
Gepaid: CAL000362302
TSD EPA ID: CAD008364432
CA Waste Code: 331 - Off-specification, aged or surplus organics
Disposal Method: H141 - Storage, Bulking, And/Or Transfer Off Site--No Treatment/Reovery (H010-H129) Or (H131-H135)
Tons: 0.08400

Year: 2018
Gepaid: CAL000362302
TSD EPA ID: CAD008364432
CA Waste Code: 791 - Liquids with pH <= 2
Disposal Method: H141 - Storage, Bulking, And/Or Transfer Off Site--No Treatment/Reovery (H010-H129) Or (H131-H135)
Tons: 0.00850

Year: 2018
Gepaid: CAL000362302
TSD EPA ID: NVD980895338
CA Waste Code: 331 - Off-specification, aged or surplus organics
Disposal Method: H141 - Storage, Bulking, And/Or Transfer Off Site--No Treatment/Reovery (H010-H129) Or (H131-H135)
Tons: 0.03750

[Click this hyperlink](#) while viewing on your computer to access 34 additional CA HAZNET: record(s) in the EDR Site Report.

Additional Info:

Year: 2015
Gen EPA ID: CAL000362302

Shipment Date: 20151113
Creation Date: 1/21/2016 22:15:32
Receipt Date: 20151119
Manifest ID: 001146575PSC

Map ID
Direction
Distance
Elevation

MAP FINDINGS

Site

Database(s)

EDR ID Number
EPA ID Number

BED BATH & BEYOND #384 (Continued)

S113799334

Trans EPA ID: CAD008364432
Trans Name: RHO CHEM LLC
Trans 2 EPA ID: CAD983649880
Trans 2 Name: PSC ENVIRONMENTAL SERVICES OF POMONA LP
TSDf EPA ID: CAD008364432
Trans Name: RHO CHEM LLC
TSDf Alt EPA ID: Not reported
TSDf Alt Name: Not reported
Waste Code Description: 791 - Liquids with pH < 2 792 Liquids with pH < 2 with metals
RCRA Code: D002
Meth Code: H141 - Storage, Bulking, And/Or Transfer Off Site--No Treatment/Reovery (H010-H129) Or (H131-H135)

Quantity Tons: 0.0045
Waste Quantity: 9
Quantity Unit: P
Additional Code 1: Not reported
Additional Code 2: Not reported
Additional Code 3: Not reported
Additional Code 4: Not reported
Additional Code 5: Not reported

Shipment Date: 20151113
Creation Date: 1/21/2016 22:15:32
Receipt Date: 20151119
Manifest ID: 001146575PSC
Trans EPA ID: CAD008364432
Trans Name: RHO CHEM LLC
Trans 2 EPA ID: CAD983649880
Trans 2 Name: PSC ENVIRONMENTAL SERVICES OF POMONA LP
TSDf EPA ID: CAD008364432
Trans Name: RHO CHEM LLC
TSDf Alt EPA ID: Not reported
TSDf Alt Name: Not reported
Waste Code Description: 331 - Off-specification, aged, or surplus organics
RCRA Code: D001
Meth Code: H141 - Storage, Bulking, And/Or Transfer Off Site--No Treatment/Reovery (H010-H129) Or (H131-H135)

Quantity Tons: 0.0145
Waste Quantity: 29
Quantity Unit: P
Additional Code 1: Not reported
Additional Code 2: Not reported
Additional Code 3: Not reported
Additional Code 4: Not reported
Additional Code 5: Not reported

Shipment Date: 20151113
Creation Date: 1/21/2016 22:15:32
Receipt Date: 20151119
Manifest ID: 001146575PSC
Trans EPA ID: CAD008364432
Trans Name: RHO CHEM LLC
Trans 2 EPA ID: CAD983649880
Trans 2 Name: PSC ENVIRONMENTAL SERVICES OF POMONA LP
TSDf EPA ID: CAD008364432
Trans Name: RHO CHEM LLC
TSDf Alt EPA ID: Not reported

Map ID
Direction
Distance
Elevation

MAP FINDINGS

Site

Database(s)

EDR ID Number
EPA ID Number

BED BATH & BEYOND #384 (Continued)

S113799334

| | |
|-------------------------|--|
| TSDf Alt Name: | Not reported |
| Waste Code Description: | 122 - Alkaline solution without metals (pH > 12.5 |
| RCRA Code: | D002 |
| Meth Code: | H141 - Storage, Bulking, And/Or Transfer Off Site--No Treatment/Reovery (H010-H129) Or (H131-H135) |
| Quantity Tons: | 0.0465 |
| Waste Quantity: | 93 |
| Quantity Unit: | P |
| Additional Code 1: | Not reported |
| Additional Code 2: | Not reported |
| Additional Code 3: | Not reported |
| Additional Code 4: | Not reported |
| Additional Code 5: | Not reported |
| Shipment Date: | 20150521 |
| Creation Date: | 8/20/2015 22:15:40 |
| Receipt Date: | 20150526 |
| Manifest ID: | 001016851PSC |
| Trans EPA ID: | CAD008364432 |
| Trans Name: | RHO CHEM LLC |
| Trans 2 EPA ID: | CAD983649880 |
| Trans 2 Name: | PSC ENVIRONMENTAL SERVICES OF POMONA LP |
| TSDf EPA ID: | CAD008364432 |
| Trans Name: | RHO CHEM LLC |
| TSDf Alt EPA ID: | Not reported |
| TSDf Alt Name: | Not reported |
| Waste Code Description: | 331 - Off-specification, aged, or surplus organics |
| RCRA Code: | Not reported |
| Meth Code: | H141 - Storage, Bulking, And/Or Transfer Off Site--No Treatment/Reovery (H010-H129) Or (H131-H135) |
| Quantity Tons: | 0.008 |
| Waste Quantity: | 16 |
| Quantity Unit: | P |
| Additional Code 1: | Not reported |
| Additional Code 2: | Not reported |
| Additional Code 3: | Not reported |
| Additional Code 4: | Not reported |
| Additional Code 5: | Not reported |
| Shipment Date: | 20150521 |
| Creation Date: | 8/20/2015 22:15:40 |
| Receipt Date: | 20150526 |
| Manifest ID: | 001016851PSC |
| Trans EPA ID: | CAD008364432 |
| Trans Name: | RHO CHEM LLC |
| Trans 2 EPA ID: | CAD983649880 |
| Trans 2 Name: | PSC ENVIRONMENTAL SERVICES OF POMONA LP |
| TSDf EPA ID: | CAD008364432 |
| Trans Name: | RHO CHEM LLC |
| TSDf Alt EPA ID: | Not reported |
| TSDf Alt Name: | Not reported |
| Waste Code Description: | 331 - Off-specification, aged, or surplus organics |
| RCRA Code: | D001 |
| Meth Code: | H141 - Storage, Bulking, And/Or Transfer Off Site--No Treatment/Reovery (H010-H129) Or (H131-H135) |
| Quantity Tons: | 0.007 |
| Waste Quantity: | 14 |

Map ID
Direction
Distance
Elevation

MAP FINDINGS

Site

Database(s)

EDR ID Number
EPA ID Number

BED BATH & BEYOND #384 (Continued)

S113799334

Quantity Unit: P
Additional Code 1: Not reported
Additional Code 2: Not reported
Additional Code 3: Not reported
Additional Code 4: Not reported
Additional Code 5: Not reported

Additional Info:

Year: 2014
Gen EPA ID: CAL000362302

Shipment Date: 20141126
Creation Date: 2/6/2015 22:15:34
Receipt Date: 20141204
Manifest ID: 000897330PSC
Trans EPA ID: CAD008364432
Trans Name: RHO CHEM LLC
Trans 2 EPA ID: CAD983649880
Trans 2 Name: PSC ENVIRONMENTAL SERVICES OF POMONA LP
TSDf EPA ID: CAD008364432
Trans Name: RHO CHEM LLC
TSDf Alt EPA ID: Not reported
TSDf Alt Name: Not reported
Waste Code Description: 331 - Off-specification, aged, or surplus organics
RCRA Code: Not reported
Meth Code: H141 - Storage, Bulking, And/Or Transfer Off Site--No Treatment/Reovery (H010-H129) Or (H131-H135)

Quantity Tons: 0.021
Waste Quantity: 42
Quantity Unit: P
Additional Code 1: Not reported
Additional Code 2: Not reported
Additional Code 3: Not reported
Additional Code 4: Not reported
Additional Code 5: Not reported

Shipment Date: 20141126
Creation Date: 2/6/2015 22:15:34
Receipt Date: 20141204
Manifest ID: 000897330PSC
Trans EPA ID: CAD008364432
Trans Name: RHO CHEM LLC
Trans 2 EPA ID: CAD983649880
Trans 2 Name: PSC ENVIRONMENTAL SERVICES OF POMONA LP
TSDf EPA ID: CAD008364432
Trans Name: RHO CHEM LLC
TSDf Alt EPA ID: Not reported
TSDf Alt Name: Not reported
Waste Code Description: 791 - Liquids with pH < 2 792 Liquids with pH < 2 with metals
RCRA Code: D002
Meth Code: H141 - Storage, Bulking, And/Or Transfer Off Site--No Treatment/Reovery (H010-H129) Or (H131-H135)

Quantity Tons: 0.008
Waste Quantity: 16
Quantity Unit: P
Additional Code 1: Not reported
Additional Code 2: Not reported

Map ID
Direction
Distance
Elevation

MAP FINDINGS

Site

Database(s)

EDR ID Number
EPA ID Number

BED BATH & BEYOND #384 (Continued)

S113799334

Additional Code 3: Not reported
Additional Code 4: Not reported
Additional Code 5: Not reported

Shipment Date: 20141126
Creation Date: 2/6/2015 22:15:34
Receipt Date: 20141204
Manifest ID: 000897330PSC
Trans EPA ID: CAD008364432
Trans Name: RHO CHEM LLC
Trans 2 EPA ID: CAD983649880
Trans 2 Name: PSC ENVIRONMENTAL SERVICES OF POMONA LP
TSDf EPA ID: CAD008364432
Trans Name: RHO CHEM LLC
TSDf Alt EPA ID: Not reported
TSDf Alt Name: Not reported
Waste Code Description: 331 - Off-specification, aged, or surplus organics
RCRA Code: D001
Meth Code: H141 - Storage, Bulking, And/Or Transfer Off Site--No Treatment/Reovery (H010-H129) Or (H131-H135)

Quantity Tons: 0.0095
Waste Quantity: 19
Quantity Unit: P
Additional Code 1: Not reported
Additional Code 2: Not reported
Additional Code 3: Not reported
Additional Code 4: Not reported
Additional Code 5: Not reported

Shipment Date: 20141126
Creation Date: 2/6/2015 22:15:34
Receipt Date: 20141204
Manifest ID: 000897330PSC
Trans EPA ID: CAD008364432
Trans Name: RHO CHEM LLC
Trans 2 EPA ID: CAD983649880
Trans 2 Name: PSC ENVIRONMENTAL SERVICES OF POMONA LP
TSDf EPA ID: CAD008364432
Trans Name: RHO CHEM LLC
TSDf Alt EPA ID: Not reported
TSDf Alt Name: Not reported
Waste Code Description: 181 - Other inorganic solid waste Organics
RCRA Code: D009
Meth Code: H141 - Storage, Bulking, And/Or Transfer Off Site--No Treatment/Reovery (H010-H129) Or (H131-H135)

Quantity Tons: 0.0045
Waste Quantity: 9
Quantity Unit: P
Additional Code 1: Not reported
Additional Code 2: Not reported
Additional Code 3: Not reported
Additional Code 4: Not reported
Additional Code 5: Not reported

Shipment Date: 20140620
Creation Date: 9/22/2014 22:15:02
Receipt Date: 20140625

Map ID
Direction
Distance
Elevation

MAP FINDINGS

Site

Database(s)

EDR ID Number
EPA ID Number

BED BATH & BEYOND #384 (Continued)

S113799334

Manifest ID: 000786306PSC
Trans EPA ID: CAD008364432
Trans Name: RHO CHEM LLC
Trans 2 EPA ID: CAD983649880
Trans 2 Name: PSC ENVIRONMENTAL SERVICES OF POMONA LP
TSDf EPA ID: CAD008364432
Trans Name: RHO CHEM LLC
TSDf Alt EPA ID: Not reported
TSDf Alt Name: Not reported
Waste Code Description: - Not reported
RCRA Code: Not reported
Meth Code: H141 - Storage, Bulking, And/Or Transfer Off Site--No Treatment/Reovery (H010-H129) Or (H131-H135)

Quantity Tons: 0.007
Waste Quantity: 14
Quantity Unit: P
Additional Code 1: Not reported
Additional Code 2: Not reported
Additional Code 3: Not reported
Additional Code 4: Not reported
Additional Code 5: Not reported

Shipment Date: 20140620
Creation Date: 9/22/2014 22:15:02
Receipt Date: 20140625
Manifest ID: 000786306PSC
Trans EPA ID: CAD008364432
Trans Name: RHO CHEM LLC
Trans 2 EPA ID: CAD983649880
Trans 2 Name: PSC ENVIRONMENTAL SERVICES OF POMONA LP
TSDf EPA ID: CAD008364432
Trans Name: RHO CHEM LLC
TSDf Alt EPA ID: Not reported
TSDf Alt Name: Not reported
Waste Code Description: - Not reported
RCRA Code: D001
Meth Code: H141 - Storage, Bulking, And/Or Transfer Off Site--No Treatment/Reovery (H010-H129) Or (H131-H135)

Quantity Tons: 0.0065
Waste Quantity: 13
Quantity Unit: P
Additional Code 1: Not reported
Additional Code 2: Not reported
Additional Code 3: Not reported
Additional Code 4: Not reported
Additional Code 5: Not reported

Shipment Date: 20140620
Creation Date: Not reported
Receipt Date: Not reported
Manifest ID: 000786306PSC
Trans EPA ID: CAD008364432
Trans Name: RHO CHEM LLC
Trans 2 EPA ID: CAD983649880
Trans 2 Name: PSC ENVIRONMENTAL SERVICES OF POMONA LP
TSDf EPA ID: CAD008364432
Trans Name: RHO CHEM LLC

Map ID
Direction
Distance
Elevation

MAP FINDINGS

Site

Database(s)

EDR ID Number
EPA ID Number

BED BATH & BEYOND #384 (Continued)

S113799334

| | |
|-------------------------|--|
| TSDF Alt EPA ID: | Not reported |
| TSDF Alt Name: | Not reported |
| Waste Code Description: | 331 - Off-specification, aged, or surplus organics |
| RCRA Code: | Not reported |
| Meth Code: | H141 - Storage, Bulking, And/Or Transfer Off Site--No Treatment/Reovery (H010-H129) Or (H131-H135) |
| Quantity Tons: | 0.023 |
| Waste Quantity: | 46 |
| Quantity Unit: | P |
| Additional Code 1: | Not reported |
| Additional Code 2: | Not reported |
| Additional Code 3: | Not reported |
| Additional Code 4: | Not reported |
| Additional Code 5: | Not reported |
| Shipment Date: | 20140620 |
| Creation Date: | 9/22/2014 22:15:02 |
| Receipt Date: | 20140625 |
| Manifest ID: | 000786306PSC |
| Trans EPA ID: | CAD008364432 |
| Trans Name: | RHO CHEM LLC |
| Trans 2 EPA ID: | CAD983649880 |
| Trans 2 Name: | PSC ENVIRONMENTAL SERVICES OF POMONA LP |
| TSDF EPA ID: | CAD008364432 |
| Trans Name: | RHO CHEM LLC |
| TSDF Alt EPA ID: | Not reported |
| TSDF Alt Name: | Not reported |
| Waste Code Description: | 181 - Other inorganic solid waste Organics |
| RCRA Code: | D009 |
| Meth Code: | H141 - Storage, Bulking, And/Or Transfer Off Site--No Treatment/Reovery (H010-H129) Or (H131-H135) |
| Quantity Tons: | 0.0035 |
| Waste Quantity: | 7 |
| Quantity Unit: | P |
| Additional Code 1: | Not reported |
| Additional Code 2: | Not reported |
| Additional Code 3: | Not reported |
| Additional Code 4: | Not reported |
| Additional Code 5: | Not reported |
| Shipment Date: | 20140620 |
| Creation Date: | 9/22/2014 22:15:02 |
| Receipt Date: | 20140625 |
| Manifest ID: | 000786306PSC |
| Trans EPA ID: | CAD008364432 |
| Trans Name: | RHO CHEM LLC |
| Trans 2 EPA ID: | CAD983649880 |
| Trans 2 Name: | PSC ENVIRONMENTAL SERVICES OF POMONA LP |
| TSDF EPA ID: | CAD008364432 |
| Trans Name: | RHO CHEM LLC |
| TSDF Alt EPA ID: | Not reported |
| TSDF Alt Name: | Not reported |
| Waste Code Description: | 214 - Unspecified solvent mixture |
| RCRA Code: | D001 |
| Meth Code: | H141 - Storage, Bulking, And/Or Transfer Off Site--No Treatment/Reovery (H010-H129) Or (H131-H135) |
| Quantity Tons: | 0.007 |

Map ID
Direction
Distance
Elevation

MAP FINDINGS

Site

Database(s)

EDR ID Number
EPA ID Number

BED BATH & BEYOND #384 (Continued)

S113799334

| | |
|-------------------------|--|
| Waste Quantity: | 14 |
| Quantity Unit: | P |
| Additional Code 1: | Not reported |
| Additional Code 2: | Not reported |
| Additional Code 3: | Not reported |
| Additional Code 4: | Not reported |
| Additional Code 5: | Not reported |
| Shipment Date: | 20140108 |
| Creation Date: | 3/3/2014 22:15:17 |
| Receipt Date: | 20140115 |
| Manifest ID: | 000672867PSC |
| Trans EPA ID: | CAD008364432 |
| Trans Name: | RHO CHEM LLC |
| Trans 2 EPA ID: | CAD983649880 |
| Trans 2 Name: | PSC ENVIRONMENTAL SERVICES OF POMONA LP |
| TSDf EPA ID: | CAD008364432 |
| Trans Name: | RHO CHEM LLC |
| TSDf Alt EPA ID: | Not reported |
| TSDf Alt Name: | Not reported |
| Waste Code Description: | 352 - Other organic solids |
| RCRA Code: | Not reported |
| Meth Code: | H141 - Storage, Bulking, And/Or Transfer Off Site--No Treatment/Reovery (H010-H129) Or (H131-H135) |
| Quantity Tons: | 0.0375 |
| Waste Quantity: | 75 |
| Quantity Unit: | P |
| Additional Code 1: | Not reported |
| Additional Code 2: | Not reported |
| Additional Code 3: | Not reported |
| Additional Code 4: | Not reported |
| Additional Code 5: | Not reported |
| Additional Info: | |
| Year: | 2012 |
| Gen EPA ID: | CAL000362302 |
| Shipment Date: | 20120914 |
| Creation Date: | 11/14/2012 22:15:52 |
| Receipt Date: | 20120920 |
| Manifest ID: | 000367288PSC |
| Trans EPA ID: | CAD008364432 |
| Trans Name: | RHO CHEM LLC |
| Trans 2 EPA ID: | CAD983649880 |
| Trans 2 Name: | PSC ENVIRONMENTAL SERVICES OF POMONA LP |
| TSDf EPA ID: | CAD008364432 |
| Trans Name: | RHO CHEM LLC |
| TSDf Alt EPA ID: | Not reported |
| TSDf Alt Name: | Not reported |
| Waste Code Description: | 791 - Liquids with pH < 2 792 Liquids with pH < 2 with metals |
| RCRA Code: | D002 |
| Meth Code: | H141 - Storage, Bulking, And/Or Transfer Off Site--No Treatment/Reovery (H010-H129) Or (H131-H135) |
| Quantity Tons: | 0.0025 |
| Waste Quantity: | 5 |
| Quantity Unit: | P |
| Additional Code 1: | Not reported |

Map ID
Direction
Distance
Elevation

MAP FINDINGS

Site

Database(s)

EDR ID Number
EPA ID Number

BED BATH & BEYOND #384 (Continued)

S113799334

| | |
|-------------------------|--|
| Additional Code 2: | Not reported |
| Additional Code 3: | Not reported |
| Additional Code 4: | Not reported |
| Additional Code 5: | Not reported |
| Shipment Date: | 20120914 |
| Creation Date: | 11/14/2012 22:15:52 |
| Receipt Date: | 20120920 |
| Manifest ID: | 000367288PSC |
| Trans EPA ID: | CAD008364432 |
| Trans Name: | RHO CHEM LLC |
| Trans 2 EPA ID: | CAD983649880 |
| Trans 2 Name: | PSC ENVIRONMENTAL SERVICES OF POMONA LP |
| TSDf EPA ID: | CAD008364432 |
| Trans Name: | RHO CHEM LLC |
| TSDf Alt EPA ID: | Not reported |
| TSDf Alt Name: | Not reported |
| Waste Code Description: | 331 - Off-specification, aged, or surplus organics |
| RCRA Code: | D001 |
| Meth Code: | H141 - Storage, Bulking, And/Or Transfer Off Site--No Treatment/Reovery (H010-H129) Or (H131-H135) |
| Quantity Tons: | 0.0055 |
| Waste Quantity: | 11 |
| Quantity Unit: | P |
| Additional Code 1: | Not reported |
| Additional Code 2: | Not reported |
| Additional Code 3: | Not reported |
| Additional Code 4: | Not reported |
| Additional Code 5: | Not reported |
| Shipment Date: | 20120914 |
| Creation Date: | 11/14/2012 22:15:52 |
| Receipt Date: | 20120920 |
| Manifest ID: | 000367288PSC |
| Trans EPA ID: | CAD008364432 |
| Trans Name: | RHO CHEM LLC |
| Trans 2 EPA ID: | CAD983649880 |
| Trans 2 Name: | PSC ENVIRONMENTAL SERVICES OF POMONA LP |
| TSDf EPA ID: | CAD008364432 |
| Trans Name: | RHO CHEM LLC |
| TSDf Alt EPA ID: | Not reported |
| TSDf Alt Name: | Not reported |
| Waste Code Description: | 135 - Unspecified aqueous solution |
| RCRA Code: | Not reported |
| Meth Code: | H141 - Storage, Bulking, And/Or Transfer Off Site--No Treatment/Reovery (H010-H129) Or (H131-H135) |
| Quantity Tons: | 0.011 |
| Waste Quantity: | 22 |
| Quantity Unit: | P |
| Additional Code 1: | Not reported |
| Additional Code 2: | Not reported |
| Additional Code 3: | Not reported |
| Additional Code 4: | Not reported |
| Additional Code 5: | Not reported |
| Shipment Date: | 20120323 |
| Creation Date: | 5/10/2012 20:30:12 |

Map ID
Direction
Distance
Elevation

MAP FINDINGS

Site

Database(s)

EDR ID Number
EPA ID Number

BED BATH & BEYOND #384 (Continued)

S113799334

Receipt Date: 20120326
Manifest ID: 000275012PSC
Trans EPA ID: CAD008364432
Trans Name: RHO CHEM LLC
Trans 2 EPA ID: CAD983649880
Trans 2 Name: PSC ENVIRONMENTAL SERVICES OF POMONA LP
TSDf EPA ID: CAD008364432
Trans Name: RHO CHEM LLC
TSDf Alt EPA ID: Not reported
TSDf Alt Name: Not reported
Waste Code Description: 791 - Liquids with pH < 2 792 Liquids with pH < 2 with metals
RCRA Code: D002
Meth Code: H141 - Storage, Bulking, And/Or Transfer Off Site--No Treatment/Reovery (H010-H129) Or (H131-H135)

Quantity Tons: 0.0065
Waste Quantity: 13
Quantity Unit: P
Additional Code 1: Not reported
Additional Code 2: Not reported
Additional Code 3: Not reported
Additional Code 4: Not reported
Additional Code 5: Not reported

Shipment Date: 20120323
Creation Date: 5/10/2012 20:30:12
Receipt Date: 20120326
Manifest ID: 000275012PSC
Trans EPA ID: CAD008364432
Trans Name: RHO CHEM LLC
Trans 2 EPA ID: CAD983649880
Trans 2 Name: PSC ENVIRONMENTAL SERVICES OF POMONA LP
TSDf EPA ID: CAD008364432
Trans Name: RHO CHEM LLC
TSDf Alt EPA ID: Not reported
TSDf Alt Name: Not reported
Waste Code Description: 122 - Alkaline solution without metals (pH > 12.5)
RCRA Code: D002
Meth Code: H141 - Storage, Bulking, And/Or Transfer Off Site--No Treatment/Reovery (H010-H129) Or (H131-H135)

Quantity Tons: 0.0205
Waste Quantity: 41
Quantity Unit: P
Additional Code 1: Not reported
Additional Code 2: Not reported
Additional Code 3: Not reported
Additional Code 4: Not reported
Additional Code 5: Not reported

Shipment Date: 20120323
Creation Date: 5/10/2012 20:30:12
Receipt Date: 20120326
Manifest ID: 000275012PSC
Trans EPA ID: CAD008364432
Trans Name: RHO CHEM LLC
Trans 2 EPA ID: CAD983649880
Trans 2 Name: PSC ENVIRONMENTAL SERVICES OF POMONA LP
TSDf EPA ID: CAD008364432

Map ID
Direction
Distance
Elevation

MAP FINDINGS

Site

Database(s)

EDR ID Number
EPA ID Number

BED BATH & BEYOND #384 (Continued)

S113799334

Trans Name: RHO CHEM LLC
TSDf Alt EPA ID: Not reported
TSDf Alt Name: Not reported
Waste Code Description: 214 - Unspecified solvent mixture
RCRA Code: U002
Meth Code: H061 - Fuel Blending Prior To Energy Recovery At Another Site
Quantity Tons: 0.009
Waste Quantity: 18
Quantity Unit: P
Additional Code 1: D001
Additional Code 2: Not reported
Additional Code 3: Not reported
Additional Code 4: Not reported
Additional Code 5: Not reported

Additional Info:

Year: 2017
Gen EPA ID: CAL000362302

Shipment Date: 20171229
Creation Date: 8/10/2018 18:30:24
Receipt Date: 20180103
Manifest ID: 001728662PSC
Trans EPA ID: MNS000110924
Trans Name: STERICYCLE SPECIALTY WASTE SOLUTIONS INC
Trans 2 EPA ID: CAR000217554
Trans 2 Name: CRUZ CONTAINERS LOGISTICS INC
TSDf EPA ID: CAD008364432
Trans Name: RHO CHEM LLC
TSDf Alt EPA ID: Not reported
TSDf Alt Name: Not reported
Waste Code Description: 331 - Off-specification, aged, or surplus organics
RCRA Code: Not reported
Meth Code: H141 - Storage, Bulking, And/Or Transfer Off Site--No Treatment/Reovery (H010-H129) Or (H131-H135)
Quantity Tons: 0.044
Waste Quantity: 88
Quantity Unit: P
Additional Code 1: Not reported
Additional Code 2: Not reported
Additional Code 3: Not reported
Additional Code 4: Not reported
Additional Code 5: Not reported

Shipment Date: 20171229
Creation Date: 8/10/2018 18:30:24
Receipt Date: 20180103
Manifest ID: 001728662PSC
Trans EPA ID: MNS000110924
Trans Name: STERICYCLE SPECIALTY WASTE SOLUTIONS INC
Trans 2 EPA ID: CAR000217554
Trans 2 Name: CRUZ CONTAINERS LOGISTICS INC
TSDf EPA ID: CAD008364432
Trans Name: RHO CHEM LLC
TSDf Alt EPA ID: Not reported
TSDf Alt Name: Not reported
Waste Code Description: 791 - Liquids with pH < 2 792 Liquids with pH < 2 with metals

Map ID
Direction
Distance
Elevation

MAP FINDINGS

Site

Database(s)

EDR ID Number
EPA ID Number

BED BATH & BEYOND #384 (Continued)

S113799334

| | |
|-------------------------|--|
| RCRA Code: | D002 |
| Meth Code: | H141 - Storage, Bulking, And/Or Transfer Off Site--No Treatment/Reovery (H010-H129) Or (H131-H135) |
| Quantity Tons: | 0.004 |
| Waste Quantity: | 8 |
| Quantity Unit: | P |
| Additional Code 1: | Not reported |
| Additional Code 2: | Not reported |
| Additional Code 3: | Not reported |
| Additional Code 4: | Not reported |
| Additional Code 5: | Not reported |
| Shipment Date: | 20171229 |
| Creation Date: | 8/10/2018 18:30:24 |
| Receipt Date: | 20180103 |
| Manifest ID: | 001728662PSC |
| Trans EPA ID: | MNS000110924 |
| Trans Name: | STERICYCLE SPECIALTY WASTE SOLUTIONS INC |
| Trans 2 EPA ID: | CAR000217554 |
| Trans 2 Name: | CRUZ CONTAINERS LOGISTICS INC |
| TSDf EPA ID: | CAD008364432 |
| Trans Name: | RHO CHEM LLC |
| TSDf Alt EPA ID: | Not reported |
| TSDf Alt Name: | Not reported |
| Waste Code Description: | 331 - Off-specification, aged, or surplus organics |
| RCRA Code: | D001 |
| Meth Code: | H141 - Storage, Bulking, And/Or Transfer Off Site--No Treatment/Reovery (H010-H129) Or (H131-H135) |
| Quantity Tons: | 0.003 |
| Waste Quantity: | 6 |
| Quantity Unit: | P |
| Additional Code 1: | Not reported |
| Additional Code 2: | Not reported |
| Additional Code 3: | Not reported |
| Additional Code 4: | Not reported |
| Additional Code 5: | Not reported |
| Shipment Date: | 20171229 |
| Creation Date: | 8/10/2018 18:30:24 |
| Receipt Date: | 20180103 |
| Manifest ID: | 001728662PSC |
| Trans EPA ID: | MNS000110924 |
| Trans Name: | STERICYCLE SPECIALTY WASTE SOLUTIONS INC |
| Trans 2 EPA ID: | CAR000217554 |
| Trans 2 Name: | CRUZ CONTAINERS LOGISTICS INC |
| TSDf EPA ID: | CAD008364432 |
| Trans Name: | RHO CHEM LLC |
| TSDf Alt EPA ID: | Not reported |
| TSDf Alt Name: | Not reported |
| Waste Code Description: | 181 - Other inorganic solid waste Organics |
| RCRA Code: | D009 |
| Meth Code: | H141 - Storage, Bulking, And/Or Transfer Off Site--No Treatment/Reovery (H010-H129) Or (H131-H135) |
| Quantity Tons: | 0.013 |
| Waste Quantity: | 26 |
| Quantity Unit: | P |
| Additional Code 1: | Not reported |

Map ID
Direction
Distance
Elevation

MAP FINDINGS

Site

Database(s)

EDR ID Number
EPA ID Number

BED BATH & BEYOND #384 (Continued)

S113799334

| | |
|-------------------------|--|
| Additional Code 2: | Not reported |
| Additional Code 3: | Not reported |
| Additional Code 4: | Not reported |
| Additional Code 5: | Not reported |
| Shipment Date: | 20170915 |
| Creation Date: | 6/29/2018 18:30:18 |
| Receipt Date: | 20170925 |
| Manifest ID: | 001646898PSC |
| Trans EPA ID: | MNS000110924 |
| Trans Name: | STERICYCLE SPECIALTY WASTE SOLUTIONS INC |
| Trans 2 EPA ID: | CAR000217000 |
| Trans 2 Name: | LA CHIQUITA TRUCKING |
| TSDf EPA ID: | CAD008364432 |
| Trans Name: | RHO CHEM LLC |
| TSDf Alt EPA ID: | Not reported |
| TSDf Alt Name: | Not reported |
| Waste Code Description: | 331 - Off-specification, aged, or surplus organics |
| RCRA Code: | Not reported |
| Meth Code: | H141 - Storage, Bulking, And/Or Transfer Off Site--No Treatment/Reovery (H010-H129) Or (H131-H135) |
| Quantity Tons: | 0.0595 |
| Waste Quantity: | 119 |
| Quantity Unit: | P |
| Additional Code 1: | Not reported |
| Additional Code 2: | Not reported |
| Additional Code 3: | Not reported |
| Additional Code 4: | Not reported |
| Additional Code 5: | Not reported |
| Shipment Date: | 20170915 |
| Creation Date: | 6/29/2018 18:30:18 |
| Receipt Date: | 20170925 |
| Manifest ID: | 001646898PSC |
| Trans EPA ID: | MNS000110924 |
| Trans Name: | STERICYCLE SPECIALTY WASTE SOLUTIONS INC |
| Trans 2 EPA ID: | CAR000217000 |
| Trans 2 Name: | LA CHIQUITA TRUCKING |
| TSDf EPA ID: | CAD008364432 |
| Trans Name: | RHO CHEM LLC |
| TSDf Alt EPA ID: | Not reported |
| TSDf Alt Name: | Not reported |
| Waste Code Description: | 214 - Unspecified solvent mixture |
| RCRA Code: | U069 |
| Meth Code: | H061 - Fuel Blending Prior To Energy Recovery At Another Site |
| Quantity Tons: | 0.0035 |
| Waste Quantity: | 7 |
| Quantity Unit: | P |
| Additional Code 1: | U002 |
| Additional Code 2: | D001 |
| Additional Code 3: | Not reported |
| Additional Code 4: | Not reported |
| Additional Code 5: | Not reported |
| Shipment Date: | 20170915 |
| Creation Date: | 6/29/2018 18:30:18 |
| Receipt Date: | 20170925 |

Map ID
Direction
Distance
Elevation

MAP FINDINGS

Site

Database(s)

EDR ID Number
EPA ID Number

BED BATH & BEYOND #384 (Continued)

S113799334

Manifest ID: 001646898PSC
Trans EPA ID: MNS000110924
Trans Name: STERICYCLE SPECIALTY WASTE SOLUTIONS INC
Trans 2 EPA ID: CAR000217000
Trans 2 Name: LA CHIQUITA TRUCKING
TSDf EPA ID: CAD008364432
Trans Name: RHO CHEM LLC
TSDf Alt EPA ID: Not reported
TSDf Alt Name: Not reported
Waste Code Description: 331 - Off-specification, aged, or surplus organics
RCRA Code: D001
Meth Code: H141 - Storage, Bulking, And/Or Transfer Off Site--No Treatment/Reovery (H010-H129) Or (H131-H135)
Quantity Tons: 0.0035
Waste Quantity: 7
Quantity Unit: P
Additional Code 1: Not reported
Additional Code 2: Not reported
Additional Code 3: Not reported
Additional Code 4: Not reported
Additional Code 5: Not reported

Shipment Date: 20170915
Creation Date: 6/29/2018 18:30:18
Receipt Date: 20170925
Manifest ID: 001646898PSC
Trans EPA ID: MNS000110924
Trans Name: STERICYCLE SPECIALTY WASTE SOLUTIONS INC
Trans 2 EPA ID: CAR000217000
Trans 2 Name: LA CHIQUITA TRUCKING
TSDf EPA ID: CAD008364432
Trans Name: RHO CHEM LLC
TSDf Alt EPA ID: Not reported
TSDf Alt Name: Not reported
Waste Code Description: 122 - Alkaline solution without metals (pH > 12.5)
RCRA Code: D002
Meth Code: H141 - Storage, Bulking, And/Or Transfer Off Site--No Treatment/Reovery (H010-H129) Or (H131-H135)
Quantity Tons: 0.0085
Waste Quantity: 17
Quantity Unit: P
Additional Code 1: Not reported
Additional Code 2: Not reported
Additional Code 3: Not reported
Additional Code 4: Not reported
Additional Code 5: Not reported

Shipment Date: 20170915
Creation Date: Not reported
Receipt Date: Not reported
Manifest ID: 001646898PSC
Trans EPA ID: MNS000110924
Trans Name: STERICYCLE SPECIALTY WASTE SOLUTIONS INC
Trans 2 EPA ID: CAR000217000
Trans 2 Name: LA CHIQUITA TRUCKING
TSDf EPA ID: CAD008364432
Trans Name: RHO CHEM LLC

Map ID
Direction
Distance
Elevation

MAP FINDINGS

Site

Database(s)

EDR ID Number
EPA ID Number

BED BATH & BEYOND #384 (Continued)

S113799334

TSDF Alt EPA ID: Not reported
TSDF Alt Name: Not reported
Waste Code Description: 791 - Liquids with pH < 2 792 Liquids with pH < 2 with metals
RCRA Code: D002
Meth Code: H141 - Storage, Bulking, And/Or Transfer Off Site--No Treatment/Reovery (H010-H129) Or (H131-H135)
Quantity Tons: 0.006
Waste Quantity: 12
Quantity Unit: P
Additional Code 1: Not reported
Additional Code 2: Not reported
Additional Code 3: Not reported
Additional Code 4: Not reported
Additional Code 5: Not reported

Shipment Date: 20170519
Creation Date: 7/10/2018 18:30:09
Receipt Date: 20170524
Manifest ID: 001557387PSC
Trans EPA ID: CAD008364432
Trans Name: RHO CHEM LLC
Trans 2 EPA ID: CAD983649880
Trans 2 Name: PSC ENVIRONMENTAL SERVICES OF POMONA LP
TSDF EPA ID: CAD008364432
Trans Name: RHO CHEM LLC
TSDF Alt EPA ID: Not reported
TSDF Alt Name: Not reported
Waste Code Description: 791 - Liquids with pH < 2 792 Liquids with pH < 2 with metals
RCRA Code: D002
Meth Code: H141 - Storage, Bulking, And/Or Transfer Off Site--No Treatment/Reovery (H010-H129) Or (H131-H135)
Quantity Tons: 0.0115
Waste Quantity: 23
Quantity Unit: P
Additional Code 1: Not reported
Additional Code 2: Not reported
Additional Code 3: Not reported
Additional Code 4: Not reported
Additional Code 5: Not reported

Additional Info:

Year: 2013
Gen EPA ID: CAL000362302

Shipment Date: 20130801
Creation Date: 9/27/2013 22:15:06
Receipt Date: 20130815
Manifest ID: 000568451PSC
Trans EPA ID: CAD008364432
Trans Name: RHO CHEM LLC
Trans 2 EPA ID: CAD983649880
Trans 2 Name: PSC ENVIRONMENTAL SERVICES OF POMONA LP
TSDF EPA ID: CAD008364432
Trans Name: RHO CHEM LLC
TSDF Alt EPA ID: Not reported
TSDF Alt Name: Not reported
Waste Code Description: 331 - Off-specification, aged, or surplus organics

Map ID
Direction
Distance
Elevation

MAP FINDINGS

Site

Database(s)

EDR ID Number
EPA ID Number

BED BATH & BEYOND #384 (Continued)

S113799334

RCRA Code: D001
Meth Code: H141 - Storage, Bulking, And/Or Transfer Off Site--No Treatment/Reovery (H010-H129) Or (H131-H135)

Quantity Tons: 0.0025
Waste Quantity: 5
Quantity Unit: P
Additional Code 1: Not reported
Additional Code 2: Not reported
Additional Code 3: Not reported
Additional Code 4: Not reported
Additional Code 5: Not reported

Shipment Date: 20130801
Creation Date: 9/27/2013 22:15:06
Receipt Date: 20130815
Manifest ID: 000568451PSC
Trans EPA ID: CAD008364432
Trans Name: RHO CHEM LLC
Trans 2 EPA ID: CAD983649880
Trans 2 Name: PSC ENVIRONMENTAL SERVICES OF POMONA LP
TSDf EPA ID: CAD008364432
Trans Name: RHO CHEM LLC
TSDf Alt EPA ID: Not reported
TSDf Alt Name: Not reported
Waste Code Description: 135 - Unspecified aqueous solution
RCRA Code: Not reported
Meth Code: H141 - Storage, Bulking, And/Or Transfer Off Site--No Treatment/Reovery (H010-H129) Or (H131-H135)

Quantity Tons: 0.0125
Waste Quantity: 25
Quantity Unit: P
Additional Code 1: Not reported
Additional Code 2: Not reported
Additional Code 3: Not reported
Additional Code 4: Not reported
Additional Code 5: Not reported

Shipment Date: 20130801
Creation Date: 9/27/2013 22:15:06
Receipt Date: 20130815
Manifest ID: 000568451PSC
Trans EPA ID: CAD008364432
Trans Name: RHO CHEM LLC
Trans 2 EPA ID: CAD983649880
Trans 2 Name: PSC ENVIRONMENTAL SERVICES OF POMONA LP
TSDf EPA ID: CAD008364432
Trans Name: RHO CHEM LLC
TSDf Alt EPA ID: Not reported
TSDf Alt Name: Not reported
Waste Code Description: - Not reported
RCRA Code: Not reported
Meth Code: H141 - Storage, Bulking, And/Or Transfer Off Site--No Treatment/Reovery (H010-H129) Or (H131-H135)

Quantity Tons: 0.0035
Waste Quantity: 7
Quantity Unit: P
Additional Code 1: Not reported

Map ID
Direction
Distance
Elevation

MAP FINDINGS

Site

Database(s)

EDR ID Number
EPA ID Number

BED BATH & BEYOND #384 (Continued)

S113799334

| | |
|-------------------------|--|
| Additional Code 2: | Not reported |
| Additional Code 3: | Not reported |
| Additional Code 4: | Not reported |
| Additional Code 5: | Not reported |
| Shipment Date: | 20130801 |
| Creation Date: | 9/27/2013 22:15:06 |
| Receipt Date: | 20130815 |
| Manifest ID: | 000568451PSC |
| Trans EPA ID: | CAD008364432 |
| Trans Name: | RHO CHEM LLC |
| Trans 2 EPA ID: | CAD983649880 |
| Trans 2 Name: | PSC ENVIRONMENTAL SERVICES OF POMONA LP |
| TSDf EPA ID: | CAD008364432 |
| Trans Name: | RHO CHEM LLC |
| TSDf Alt EPA ID: | Not reported |
| TSDf Alt Name: | Not reported |
| Waste Code Description: | 791 - Liquids with pH < 2 792 Liquids with pH < 2 with metals |
| RCRA Code: | D002 |
| Meth Code: | H141 - Storage, Bulking, And/Or Transfer Off Site--No Treatment/Reovery (H010-H129) Or (H131-H135) |
| Quantity Tons: | 0.0045 |
| Waste Quantity: | 9 |
| Quantity Unit: | P |
| Additional Code 1: | Not reported |
| Additional Code 2: | Not reported |
| Additional Code 3: | Not reported |
| Additional Code 4: | Not reported |
| Additional Code 5: | Not reported |
| Shipment Date: | 20130509 |
| Creation Date: | 7/6/2013 22:15:13 |
| Receipt Date: | 20130517 |
| Manifest ID: | 000518810PSC |
| Trans EPA ID: | CAD008364432 |
| Trans Name: | RHO CHEM LLC |
| Trans 2 EPA ID: | CAD983649880 |
| Trans 2 Name: | PSC ENVIRONMENTAL SERVICES OF POMONA, LP |
| TSDf EPA ID: | CAD008364432 |
| Trans Name: | RHO-CHEM, LLC |
| TSDf Alt EPA ID: | Not reported |
| TSDf Alt Name: | Not reported |
| Waste Code Description: | 331 - Off-specification, aged, or surplus organics |
| RCRA Code: | D001 |
| Meth Code: | H141 - Storage, Bulking, And/Or Transfer Off Site--No Treatment/Reovery (H010-H129) Or (H131-H135) |
| Quantity Tons: | 0.005 |
| Waste Quantity: | 10 |
| Quantity Unit: | P |
| Additional Code 1: | Not reported |
| Additional Code 2: | Not reported |
| Additional Code 3: | Not reported |
| Additional Code 4: | Not reported |
| Additional Code 5: | Not reported |
| Shipment Date: | 20130509 |
| Creation Date: | 7/6/2013 22:15:13 |

Map ID
Direction
Distance
Elevation

MAP FINDINGS

Site

Database(s)

EDR ID Number
EPA ID Number

BED BATH & BEYOND #384 (Continued)

S113799334

Receipt Date: 20130517
Manifest ID: 000518810PSC
Trans EPA ID: CAD008364432
Trans Name: RHO CHEM LLC
Trans 2 EPA ID: CAD983649880
Trans 2 Name: PSC ENVIRONMENTAL SERVICES OF POMONA, LP
TSDf EPA ID: CAD008364432
Trans Name: RHO-CHEM, LLC
TSDf Alt EPA ID: Not reported
TSDf Alt Name: Not reported
Waste Code Description: 135 - Unspecified aqueous solution
RCRA Code: Not reported
Meth Code: H141 - Storage, Bulking, And/Or Transfer Off Site--No Treatment/Reovery (H010-H129) Or (H131-H135)

Quantity Tons: 0.0155
Waste Quantity: 31
Quantity Unit: P
Additional Code 1: Not reported
Additional Code 2: Not reported
Additional Code 3: Not reported
Additional Code 4: Not reported
Additional Code 5: Not reported

Shipment Date: 20130509
Creation Date: 7/6/2013 22:15:13
Receipt Date: 20130517
Manifest ID: 000518810PSC
Trans EPA ID: CAD008364432
Trans Name: RHO CHEM LLC
Trans 2 EPA ID: CAD983649880
Trans 2 Name: PSC ENVIRONMENTAL SERVICES OF POMONA, LP
TSDf EPA ID: CAD008364432
Trans Name: RHO-CHEM, LLC
TSDf Alt EPA ID: Not reported
TSDf Alt Name: Not reported
Waste Code Description: 791 - Liquids with pH < 2 792 Liquids with pH < 2 with metals
RCRA Code: D002
Meth Code: H141 - Storage, Bulking, And/Or Transfer Off Site--No Treatment/Reovery (H010-H129) Or (H131-H135)

Quantity Tons: 0.004
Waste Quantity: 8
Quantity Unit: P
Additional Code 1: Not reported
Additional Code 2: Not reported
Additional Code 3: Not reported
Additional Code 4: Not reported
Additional Code 5: Not reported

Shipment Date: 20130509
Creation Date: 7/6/2013 22:15:13
Receipt Date: 20130517
Manifest ID: 000518810PSC
Trans EPA ID: CAD008364432
Trans Name: RHO CHEM LLC
Trans 2 EPA ID: CAD983649880
Trans 2 Name: PSC ENVIRONMENTAL SERVICES OF POMONA, LP
TSDf EPA ID: CAD008364432

Map ID
Direction
Distance
Elevation

MAP FINDINGS

Site

Database(s)

EDR ID Number
EPA ID Number

BED BATH & BEYOND #384 (Continued)

S113799334

Trans Name: RHO-CHEM, LLC
TSDf Alt EPA ID: Not reported
TSDf Alt Name: Not reported
Waste Code Description: 181 - Other inorganic solid waste Organics
RCRA Code: Not reported
Meth Code: H141 - Storage, Bulking, And/Or Transfer Off Site--No Treatment/Reovery (H010-H129) Or (H131-H135)
Quantity Tons: 0.0065
Waste Quantity: 13
Quantity Unit: P
Additional Code 1: Not reported
Additional Code 2: Not reported
Additional Code 3: Not reported
Additional Code 4: Not reported
Additional Code 5: Not reported

Shipment Date: 20130205
Creation Date: 4/9/2013 22:15:07
Receipt Date: 20130212
Manifest ID: 000449783PSC
Trans EPA ID: CAD008364432
Trans Name: RHO CHEM LLC
Trans 2 EPA ID: CAD983649880
Trans 2 Name: PSC ENVIRONMENTAL SERVICES OF POMONA LP
TSDf EPA ID: CAD008364432
Trans Name: RHO CHEM LLC
TSDf Alt EPA ID: Not reported
TSDf Alt Name: Not reported
Waste Code Description: 135 - Unspecified aqueous solution
RCRA Code: Not reported
Meth Code: H141 - Storage, Bulking, And/Or Transfer Off Site--No Treatment/Reovery (H010-H129) Or (H131-H135)

Quantity Tons: 0.036
Waste Quantity: 72
Quantity Unit: P
Additional Code 1: Not reported
Additional Code 2: Not reported
Additional Code 3: Not reported
Additional Code 4: Not reported
Additional Code 5: Not reported

Shipment Date: 20130205
Creation Date: 4/9/2013 22:15:07
Receipt Date: 20130212
Manifest ID: 000449783PSC
Trans EPA ID: CAD008364432
Trans Name: RHO CHEM LLC
Trans 2 EPA ID: CAD983649880
Trans 2 Name: PSC ENVIRONMENTAL SERVICES OF POMONA LP
TSDf EPA ID: CAD008364432
Trans Name: RHO CHEM LLC
TSDf Alt EPA ID: Not reported
TSDf Alt Name: Not reported
Waste Code Description: 181 - Other inorganic solid waste Organics
RCRA Code: Not reported
Meth Code: H141 - Storage, Bulking, And/Or Transfer Off Site--No Treatment/Reovery (H010-H129) Or (H131-H135)

Map ID
Direction
Distance
Elevation

MAP FINDINGS

Site

Database(s)

EDR ID Number
EPA ID Number

BED BATH & BEYOND #384 (Continued)

S113799334

Quantity Tons: 0.002
Waste Quantity: 4
Quantity Unit: P
Additional Code 1: Not reported
Additional Code 2: Not reported
Additional Code 3: Not reported
Additional Code 4: Not reported
Additional Code 5: Not reported

Additional Info:

Year: 2016
Gen EPA ID: CAL000362302

Shipment Date: 20151113
Creation Date: 1/21/2016 22:15:32
Receipt Date: 20151119
Manifest ID: 001146575PSC
Trans EPA ID: CAD008364432
Trans Name: RHO CHEM LLC
Trans 2 EPA ID: CAD983649880
Trans 2 Name: PSC ENVIRONMENTAL SERVICES OF POMONA LP
TSDf EPA ID: CAD008364432
Trans Name: RHO CHEM LLC
TSDf Alt EPA ID: Not reported
TSDf Alt Name: Not reported
Waste Code Description: 791 - Liquids with pH < 2 792 Liquids with pH < 2 with metals
RCRA Code: D002
Meth Code: H141 - Storage, Bulking, And/Or Transfer Off Site--No Treatment/Reovery (H010-H129) Or (H131-H135)

Quantity Tons: 0.0045
Waste Quantity: 9
Quantity Unit: P
Additional Code 1: Not reported
Additional Code 2: Not reported
Additional Code 3: Not reported
Additional Code 4: Not reported
Additional Code 5: Not reported

Shipment Date: 20151113
Creation Date: 1/21/2016 22:15:32
Receipt Date: 20151119
Manifest ID: 001146575PSC
Trans EPA ID: CAD008364432
Trans Name: RHO CHEM LLC
Trans 2 EPA ID: CAD983649880
Trans 2 Name: PSC ENVIRONMENTAL SERVICES OF POMONA LP
TSDf EPA ID: CAD008364432
Trans Name: RHO CHEM LLC
TSDf Alt EPA ID: Not reported
TSDf Alt Name: Not reported
Waste Code Description: 331 - Off-specification, aged, or surplus organics
RCRA Code: D001
Meth Code: H141 - Storage, Bulking, And/Or Transfer Off Site--No Treatment/Reovery (H010-H129) Or (H131-H135)

Quantity Tons: 0.0145
Waste Quantity: 29
Quantity Unit: P

Map ID
Direction
Distance
Elevation

MAP FINDINGS

Site

Database(s)

EDR ID Number
EPA ID Number

BED BATH & BEYOND #384 (Continued)

S113799334

| | |
|-------------------------|--|
| Additional Code 1: | Not reported |
| Additional Code 2: | Not reported |
| Additional Code 3: | Not reported |
| Additional Code 4: | Not reported |
| Additional Code 5: | Not reported |
| Shipment Date: | 20151113 |
| Creation Date: | 1/21/2016 22:15:32 |
| Receipt Date: | 20151119 |
| Manifest ID: | 001146575PSC |
| Trans EPA ID: | CAD008364432 |
| Trans Name: | RHO CHEM LLC |
| Trans 2 EPA ID: | CAD983649880 |
| Trans 2 Name: | PSC ENVIRONMENTAL SERVICES OF POMONA LP |
| TSDf EPA ID: | CAD008364432 |
| Trans Name: | RHO CHEM LLC |
| TSDf Alt EPA ID: | Not reported |
| TSDf Alt Name: | Not reported |
| Waste Code Description: | 122 - Alkaline solution without metals (pH > 12.5 |
| RCRA Code: | D002 |
| Meth Code: | H141 - Storage, Bulking, And/Or Transfer Off Site--No Treatment/Reovery (H010-H129) Or (H131-H135) |
| Quantity Tons: | 0.0465 |
| Waste Quantity: | 93 |
| Quantity Unit: | P |
| Additional Code 1: | Not reported |
| Additional Code 2: | Not reported |
| Additional Code 3: | Not reported |
| Additional Code 4: | Not reported |
| Additional Code 5: | Not reported |
| Shipment Date: | 20150521 |
| Creation Date: | 8/20/2015 22:15:40 |
| Receipt Date: | 20150526 |
| Manifest ID: | 001016851PSC |
| Trans EPA ID: | CAD008364432 |
| Trans Name: | RHO CHEM LLC |
| Trans 2 EPA ID: | CAD983649880 |
| Trans 2 Name: | PSC ENVIRONMENTAL SERVICES OF POMONA LP |
| TSDf EPA ID: | CAD008364432 |
| Trans Name: | RHO CHEM LLC |
| TSDf Alt EPA ID: | Not reported |
| TSDf Alt Name: | Not reported |
| Waste Code Description: | 331 - Off-specification, aged, or surplus organics |
| RCRA Code: | D001 |
| Meth Code: | H141 - Storage, Bulking, And/Or Transfer Off Site--No Treatment/Reovery (H010-H129) Or (H131-H135) |
| Quantity Tons: | 0.007 |
| Waste Quantity: | 14 |
| Quantity Unit: | P |
| Additional Code 1: | Not reported |
| Additional Code 2: | Not reported |
| Additional Code 3: | Not reported |
| Additional Code 4: | Not reported |
| Additional Code 5: | Not reported |
| Shipment Date: | 20150521 |

Map ID
Direction
Distance
Elevation

MAP FINDINGS

Site

Database(s)

EDR ID Number
EPA ID Number

BED BATH & BEYOND #384 (Continued)

S113799334

Creation Date: 8/20/2015 22:15:40
Receipt Date: 20150526
Manifest ID: 001016851PSC
Trans EPA ID: CAD008364432
Trans Name: RHO CHEM LLC
Trans 2 EPA ID: CAD983649880
Trans 2 Name: PSC ENVIRONMENTAL SERVICES OF POMONA LP
TSDf EPA ID: CAD008364432
Trans Name: RHO CHEM LLC
TSDf Alt EPA ID: Not reported
TSDf Alt Name: Not reported
Waste Code Description: 331 - Off-specification, aged, or surplus organics
RCRA Code: Not reported
Meth Code: H141 - Storage, Bulking, And/Or Transfer Off Site--No Treatment/Reovery (H010-H129) Or (H131-H135)

Quantity Tons: 0.008
Waste Quantity: 16
Quantity Unit: P
Additional Code 1: Not reported
Additional Code 2: Not reported
Additional Code 3: Not reported
Additional Code 4: Not reported
Additional Code 5: Not reported

LOS ANGELES HM:

Name: BED, BATH & BEYOND #384
Address: 1557 VINE ST
City,State,Zip: LOS ANGELES, CA 90028
Facility ID: FA0038261
Last Run Date: 06/01/2019
Status: INACTIVE

HWTS:

Name: BED BATH & BEYOND #384
Address: 1557 VINE ST
Address 2: Not reported
City,State,Zip: HOLLYWOOD, CA 90028
EPA ID: CAL000362302
Inactive Date: Not reported
Create Date: 03/28/2011
Last Act Date: 10/07/2019
Mailing Name: Not reported
Mailing Address: 9950 CHEMICAL ROAD
Mailing Address 2: Not reported
Mailing City,State,Zip: PASADENA, TX 775070000
Owner Name: BED BATH & BEYOND
Owner Address: 650 LIBERTY AVE
Owner Address 2: Not reported
Owner City,State,Zip: UNION, NJ 070830000
Contact Name: ASHLEY CAMPBELL
Contact Address: 9950 CHEMICAL ROAD
Contact Address 2: Not reported
City,State,Zip: PASADENA, TX 77507

NAICS:

EPA ID: CAL000362302
Create Date: 2011-03-28 15:41:17

Map ID
Direction
Distance
Elevation

MAP FINDINGS

Site

Database(s)

EDR ID Number
EPA ID Number

BED BATH & BEYOND #384 (Continued)

S113799334

NAICS Code: 442299
NAICS Description: All Other Home Furnishings Stores
Issued EPA ID Date: 2011-03-28 15:41:17
Inactive Date: Not reported
Facility Name: BED BATH & BEYOND #384
Facility Address: 1557 VINE ST
Facility Address 2: Not reported
Facility City: HOLLYWOOD
Facility County: 19
Facility State: CA
Facility Zip: 90028

198
NNE
1/8-1/4
0.243 mi.
1281 ft.

NECKTIE SERVICE CO
1650 CAHUENGA BLVD
LOS ANGELES, CA

EDR Hist Cleaner **1009191495**
N/A

Relative:
Higher

EDR Hist Cleaner

Actual:
382 ft.

Year: Name:
1937 NECKTIE SERVICE CO

Type:
CLOTHES PRESSERS AND CLEANERS

AF199
NE
1/8-1/4
0.248 mi.
1311 ft.

SUPERFINE AUTO SERVICE
1601 VINE WY
LOS ANGELES, CA
Site 1 of 3 in cluster AF

EDR Hist Auto **1009080987**
N/A

Relative:
Higher

EDR Hist Auto

Actual:
368 ft.

Year: Name:
1933 SUPERFINE AUTO SERVICE
1933 BUSHEY J S SYSTEM

Type:
GASOLINE AND OIL SERVICE STATIONS
AUTOMOBILE REPAIRING

AF200
NE
1/8-1/4
0.248 mi.
1311 ft.

SNYDER VINE
1601 VINE ST
LOS ANGELES, CA 90028
Site 2 of 3 in cluster AF

HAZMAT **S123552546**
N/A

Relative:
Higher

LOS ANGELES HM:

Actual:
368 ft.

Name: SNYDER VINE
Address: 1601 VINE ST
City,State,Zip: LOS ANGELES, CA 90028
Facility ID: FA0038993
Last Run Date: 06/01/2019
Status: INACTIVE

Map ID
 Direction
 Distance
 Elevation

MAP FINDINGS

EDR ID Number
 EPA ID Number

AF201 **SNYDER VINE**
NE **1601 VINE ST**
1/8-1/4 **LOS ANGELES, CA 90028**
0.248 mi.
1311 ft. **Site 3 of 3 in cluster AF**

UST **U004308033**
N/A

Relative: **LOS ANGELES UST:**
Higher Name: **SNYDER VINE**
 Address: **1601 VINE ST**
Actual: City,State,Zip: **LOS ANGELES, CA 90028**
368 ft. Facility ID: **FA0038993**
 Last Run Date: **06/03/2019**
 Status: **INACTIVE**

AG202 **SELMA AVE ELEMENTARY SCHOOL**
NW **6611 SELMA AVE**
1/8-1/4 **LOS ANGELES, CA 90028**
0.250 mi.
1318 ft. **Site 1 of 2 in cluster AG**

RCRA-LQG **1012175913**
FINDS **CAR000197244**

Relative: **RCRA-LQG:**
Higher Date form received by agency: 2008-12-11 00:00:00.0
Actual: Facility name: **SELMA AVE ELEMENTARY SCHOOL**
371 ft. Facility address: **6611 SELMA AVE**
 LOS ANGELES, CA 90028
 EPA ID: **CAR000197244**
 Mailing address: **333 S BEAUDRY AVE**
 20TH FL LAUSD OEHS
 LOS ANGELES, CA 90017
 Contact: **SOE AUNG**
 Contact address: **333 S BEAUDRY AVE 20TH FL LAUSD OEHS**
 LOS ANGELES, CA 90017
 Contact country: **US**
 Contact telephone: **213-241-3904**
 Contact email: **SOE.AUNG@LAUSD.NET**
 EPA Region: **09**
 Classification: **Large Quantity Generator**
 Description: **Handler: generates 1,000 kg or more of hazardous waste during any calendar month; or generates more than 1 kg of acutely hazardous waste during any calendar month; or generates more than 100 kg of any residue or contaminated soil, waste or other debris resulting from the cleanup of a spill, into or on any land or water, of acutely hazardous waste during any calendar month; or generates 1 kg or less of acutely hazardous waste during any calendar month, and accumulates more than 1 kg of acutely hazardous waste at any time; or generates 100 kg or less of any residue or contaminated soil, waste or other debris resulting from the cleanup of a spill, into or on any land or water, of acutely hazardous waste during any calendar month, and accumulates more than 100 kg of that material at any time**

Owner/Operator Summary:
 Owner/operator name: **SELMA AVE ELEMENTARY SCHOOL**
 Owner/operator address: **Not reported**
 Not reported
 Owner/operator country: **Not reported**
 Owner/operator telephone: **Not reported**
 Owner/operator email: **Not reported**
 Owner/operator fax: **Not reported**
 Owner/operator extension: **Not reported**

Map ID
Direction
Distance
Elevation

MAP FINDINGS

Site

Database(s)

EDR ID Number
EPA ID Number

SELMA AVE ELEMENTARY SCHOOL (Continued)

1012175913

Legal status: District
Owner/Operator Type: Operator
Owner/Op start date: 1989-11-14 00:00:00.
Owner/Op end date: Not reported

Owner/operator name: LAUSD
Owner/operator address: 333 S BEAUDRY AVE
LOS ANGELES, CA 90017

Owner/operator country: US
Owner/operator telephone: Not reported
Owner/operator email: Not reported
Owner/operator fax: Not reported
Owner/operator extension: Not reported

Legal status: District
Owner/Operator Type: Owner
Owner/Op start date: 1989-11-14 00:00:00.
Owner/Op end date: Not reported

Handler Activities Summary:

U.S. importer of hazardous waste: No
Mixed waste (haz. and radioactive): No
Recycler of hazardous waste: No
Transporter of hazardous waste: No
Treater, storer or disposer of HW: No
Underground injection activity: No
On-site burner exemption: No
Furnace exemption: No
Used oil fuel burner: No
Used oil processor: No
User oil refiner: No
Used oil fuel marketer to burner: No
Used oil Specification marketer: No
Used oil transfer facility: No
Used oil transporter: No

Hazardous Waste Summary:

. Waste code: D008
. Waste name: LEAD

Violation Status: No violations found

FINDS:

Registry ID: 110036944992

Click Here:

Environmental Interest/Information System:

RCRAInfo is a national information system that supports the Resource Conservation and Recovery Act (RCRA) program through the tracking of events and activities related to facilities that generate, transport, and treat, store, or dispose of hazardous waste. RCRAInfo allows RCRA program staff to track the notification, permit, compliance, and corrective action activities required under RCRA.

[Click this hyperlink](#) while viewing on your computer to access additional FINDS: detail in the EDR Site Report.

MAP FINDINGS

Map ID
Direction
Distance
Elevation

Site

Database(s)

EDR ID Number
EPA ID Number

**AG203
NW
1/8-1/4
0.250 mi.
1318 ft.**

**LAUSD - SELMA AVENUE ELEMENTARY SCH
6611 W SELMA AVE
LOS ANGELES, CA 90028**

**HAZMAT S123544465
N/A**

Site 2 of 2 in cluster AG

**Relative:
Higher
Actual:
371 ft.**

LOS ANGELES HM:
Name: LAUSD - SELMA AVENUE ELEMENTARY SCH
Address: 6611 W SELMA AVE
City,State,Zip: LOS ANGELES, CA 90028
Facility ID: FA0009187
Last Run Date: 06/01/2019
Status: INACTIVE

**204
SE
1/4-1/2
0.255 mi.
1345 ft.**

**PARAGON CLEANERS
1310 VINE STREET
HOLLYWOOD, CA 90028**

**CPS-SLIC S107473167
BROWNFIELDS N/A
CERS**

**Relative:
Lower
Actual:
326 ft.**

CPS-SLIC:
Name: PARAGON CLEANERS
Address: 1310 VINE STREET
City,State,Zip: HOLLYWOOD, CA 90028
Region: STATE
Facility Status: Open - Assessment & Interim Remedial Action
Status Date: 02/09/2016
Global Id: SL0603766574
Lead Agency: LOS ANGELES RWQCB (REGION 4)
Lead Agency Case Number: Not reported
Latitude: 34.0946610731753
Longitude: -118.326382935047
Case Type: Cleanup Program Site
Case Worker: CL
Local Agency: Not reported
RB Case Number: 1186
File Location: Regional Board
Potential Media Affected: Aquifer used for drinking water supply, Other Groundwater (uses other than drinking water), Soil, Soil Vapor, Under Investigation
Potential Contaminants of Concern: Tetrachloroethylene (PCE), Trichloroethylene (TCE), Benzene
Site History: Paragon cleaners is located on the northeast corner of the intersection of Vine Street and Fountain Avenue. Ground water has been impacted by the contaminant PCE due to operations at the dry cleaners. The dry cleaner has been in operation since 1961, and in 2006, switched to "green" chemicals. The site owner has been issued a Cleanup and Abatement Order (CAO) from the state for assessment and cleanup.

[Click here to access the California GeoTracker records for this facility:](#)

BROWNFIELDS:

Name: PARAGON CLEANERS
Address: 1310 VINE STREET
City,State,Zip: HOLLYWOOD, CA 90028
Global ID: SL0603766574
Latitude: 34.094661073
Longitude: -118.32638294
Project Type: Cleanup Program Site
Status: Open - Assessment & Interim Remedial Action

Map ID
Direction
Distance
Elevation

MAP FINDINGS

Site

Database(s)

EDR ID Number
EPA ID Number

PARAGON CLEANERS (Continued)

S107473167

Status Date: 02/09/2016
Lead Agency: LOS ANGELES RWQCB (REGION 4)
Last Correspondence Date: 07/24/2019
Release Type: Clarifier / Dry Cleaning Unit / Vapor Degreaser, Other Type of Release
Contaminant(s) of Concern: Tetrachloroethylene (PCE), Trichloroethylene (TCE), Benzene
Media of Concern: Aquifer used for drinking water supply, Other Groundwater (uses other than drinking water), Soil, Soil Vapor, Under Investigation

Past Use(s) that Caused Contamination: DRY CLEANING
Human Health Exposure Controlled: INSUFFICIENT DATA
Human Health Exposure Controlled Date: 12/05/2008
Groundwater Migration Controlled: YES
Groundwater Migration Controlled Date: 07/13/2015
Primary Caseworker Name: CARLOS LANDAVERDE
Primary Caseworker Organization Name: LOS ANGELES RWQCB (REGION 4)
Primary Caseworker Phone Number: 213-620-6070
Primary Caseworker Address: 320 WEST 4TH STREET
Primary Caseworker Address: LOS ANGELES
Primary Caseworker Address: CA
Primary Caseworker Email: carlos.landaverde@waterboards.ca.gov

CERS:

Name: PARAGON CLEANERS
Address: 1310 VINE STREET
City,State,Zip: HOLLYWOOD, CA 90028
Site ID: 207358
CERS ID: SL0603766574
CERS Description: Cleanup Program Site

Affiliation:

Affiliation Type Desc: Regional Board Caseworker
Entity Name: CARLOS LANDAVERDE - LOS ANGELES RWQCB (REGION 4)
Entity Title: Not reported
Affiliation Address: 320 West 4th Street
Affiliation City: LOS ANGELES
Affiliation State: CA
Affiliation Country: Not reported
Affiliation Zip: Not reported
Affiliation Phone: 2136206070

**AH205
SE
1/4-1/2
0.274 mi.
1447 ft.**

**FOUNTAIN-VINE PLAZA
1253 NORTH VINE STREET
HOLLYWOOD, CA 90038
Site 1 of 3 in cluster AH**

**CPS-SLIC
BROWNFIELDS
CERS**

**S107619977
N/A**

**Relative:
Lower**

CPS-SLIC:

**Actual:
321 ft.**

Name: FOUNTAIN-VINE PLAZA
Address: 1253 NORTH VINE STREET
City,State,Zip: HOLLYWOOD, CA 90038
Region: STATE
Facility Status: Completed - Case Closed
Status Date: 02/08/2016
Global Id: SL0603734628
Lead Agency: LOS ANGELES RWQCB (REGION 4)
Lead Agency Case Number: Not reported
Latitude: 34.0941657505915
Longitude: -118.327099084854

Map ID
Direction
Distance
Elevation

MAP FINDINGS

Site

Database(s)

EDR ID Number
EPA ID Number

FOUNTAIN-VINE PLAZA (Continued)

S107619977

Case Type: Cleanup Program Site
Case Worker: MZ
Local Agency: Not reported
RB Case Number: 1196
File Location: Regional Board
Potential Media Affected: Aquifer used for drinking water supply
Potential Contaminants of Concern: Tetrachloroethylene (PCE), Trichloroethylene (TCE), Gasoline
Site History: The southwest corner of the intersection of Fountain Ave and Vine Street contained a former dry cleaning facility and a former gasoline station. The RP has not yet complied with Regional Board requirements to conduct additional soil and groundwater investigations in the northeastern portion of the site..

[Click here to access the California GeoTracker records for this facility:](#)

BROWNFIELDS:

Name: FOUNTAIN-VINE PLAZA
Address: 1253 NORTH VINE STREET
City,State,Zip: HOLLYWOOD, CA 90038
Global ID: SL0603734628
Latitude: 34.094165751
Longitude: -118.32709908
Project Type: Cleanup Program Site
Status: Completed - Case Closed
Status Date: 02/08/2016
Lead Agency: LOS ANGELES RWQCB (REGION 4)
Last Correspondence Date: 02/08/2016
Release Type: Other Type of Release
Contaminant(s) of Concern: Tetrachloroethylene (PCE), Trichloroethylene (TCE), Gasoline
Media of Concern: Aquifer used for drinking water supply
Past Use(s) that Caused Contamination: Not reported
Human Health Exposure Controlled: INSUFFICIENT DATA
Human Health Exposure Controlled Date: 12/05/2008
Groundwater Migration Controlled: UNDETERMINED
Groundwater Migration Controlled Date: 12/05/2008
Primary Caseworker Name: Mohammad M. Zaidi
Primary Caseworker Organization Name: LOS ANGELES RWQCB (REGION 4)
Primary Caseworker Phone Number: 213-576-6732
Primary Caseworker Address: 320 WEST 4TH STREET, SUITE 200
Primary Caseworker Address: LOS ANGELES
Primary Caseworker Address: CA
Primary Caseworker Email: mohammad.zaidi@waterboards.ca.gov

CERS:

Name: FOUNTAIN-VINE PLAZA
Address: 1253 NORTH VINE STREET
City,State,Zip: HOLLYWOOD, CA 90038
Site ID: 221155
CERS ID: SL0603734628
CERS Description: Cleanup Program Site

Affiliation:

Affiliation Type Desc: Regional Board Caseworker
Entity Name: Mohammad M. Zaidi - LOS ANGELES RWQCB (REGION 4)
Entity Title: Not reported
Affiliation Address: 320 West 4th Street, Suite 200
Affiliation City: Los Angeles

Map ID
Direction
Distance
Elevation

MAP FINDINGS

Site

Database(s)

EDR ID Number
EPA ID Number

FOUNTAIN-VINE PLAZA (Continued)

S107619977

Affiliation State: CA
Affiliation Country: Not reported
Affiliation Zip: Not reported
Affiliation Phone: 2135766732

AH206
SE
1/4-1/2
0.280 mi.
1479 ft.

1245 NORTH VINE
HOLLYWOOD, CA 90038

CHMIRS S105642864
N/A

Site 2 of 3 in cluster AH

Relative:
Lower

CHMIRS:

Actual:
320 ft.

Name: Not reported
Address: 1245 NORTH VINE
City,State,Zip: HOLLYWOOD, CA 90038
OES Incident Number: 17045
OES notification: Not reported
OES Date: 12/19/1996
OES Time: 02:41:06 PM
Date Completed: Not reported
Property Use: Not reported
Agency Id Number: Not reported
Agency Incident Number: Not reported
Time Notified: Not reported
Time Completed: Not reported
Surrounding Area: Not reported
Estimated Temperature: Not reported
Property Management: Not reported
More Than Two Substances Involved?: Not reported
Resp Agncy Personel # Of Decontaminated: Not reported
Responding Agency Personel # Of Injuries: Not reported
Responding Agency Personel # Of Fatalities: Not reported
Others Number Of Decontaminated: Not reported
Others Number Of Injuries: Not reported
Others Number Of Fatalities: Not reported
Vehicle Make/year: Not reported
Vehicle License Number: Not reported
Vehicle State: Not reported
Vehicle Id Number: Not reported
CA DOT PUC/ICC Number: Not reported
Company Name: Not reported
Reporting Officer Name/ID: Not reported
Report Date: Not reported
Facility Telephone: Not reported
Waterway Involved: NO
Waterway: Not reported
Spill Site: Not reported
Cleanup By: unknown
Containment: Not reported
What Happened: Not reported
Type: CHEMICAL
Measure: Not reported
Other: Not reported
Date/Time: Not reported
Year: 1996
Agency: citizen
Incident Date: ??? 15 Nov 96

Map ID
 Direction
 Distance
 Elevation

MAP FINDINGS

Site

Database(s)

EDR ID Number
 EPA ID Number

(Continued)

S105642864

| | |
|------------------------|---|
| Admin Agency: | Not reported |
| Amount: | aprox 5 lbs |
| Contained: | NO |
| Site Type: | RESIDENCE |
| E Date: | Not reported |
| Substance: | boric acid |
| Unknown: | Not reported |
| Substance #2: | Not reported |
| Substance #3: | Not reported |
| Evacuations: | NO |
| Number of Injuries: | NO |
| Number of Fatalities: | NO |
| #1 Pipeline: | Not reported |
| #2 Pipeline: | Not reported |
| #3 Pipeline: | Not reported |
| #1 Vessel >= 300 Tons: | Not reported |
| #2 Vessel >= 300 Tons: | Not reported |
| #3 Vessel >= 300 Tons: | Not reported |
| Evacs: | Not reported |
| Injuries: | Not reported |
| Fatals: | Not reported |
| Comments: | Not reported |
| Description: | spread around apartment in large quantities for roaches |

207
SSE
 1/4-1/2
 0.281 mi.
 1485 ft.

VINE NEW PRIMARY CENTER
LA MIRADA AVE/CAHUENGA BLVD/LEXINGTON AVE/COLE AVE
LOS ANGELES, CA 90038

ENVIROSTOR **S105628533**
SCH **N/A**

Relative:
Lower
Actual:
314 ft.

ENVIROSTOR:

| | |
|----------------------|--|
| Name: | VINE NEW PRIMARY CENTER |
| Address: | LA MIRADA AVE/CAHUENGA BLVD/LEXINGTON AVE/COLE AVE |
| City,State,Zip: | LOS ANGELES, CA 90038 |
| Facility ID: | 19650022 |
| Status: | Inactive - Action Required |
| Status Date: | 03/20/2003 |
| Site Code: | 304212 |
| Site Type: | School Investigation |
| Site Type Detailed: | School |
| Acres: | 0 |
| NPL: | NO |
| Regulatory Agencies: | SMBRP |
| Lead Agency: | SMBRP |
| Program Manager: | Not reported |
| Supervisor: | Javier Hinojosa |
| Division Branch: | Southern California Schools & Brownfields Outreach |
| Assembly: | 53 |
| Senate: | 30 |
| Special Program: | Not reported |
| Restricted Use: | NO |
| Site Mgmt Req: | NONE SPECIFIED |
| Funding: | School District |
| Latitude: | 34.05227 |
| Longitude: | -118.2527 |
| APN: | NONE SPECIFIED |
| Past Use: | * UNKNOWN |

Map ID
Direction
Distance
Elevation

MAP FINDINGS

Site

Database(s)

EDR ID Number
EPA ID Number

VINE NEW PRIMARY CENTER (Continued)

S105628533

Potential COC: Lead Polychlorinated biphenyls (PCBs)
Confirmed COC: Polychlorinated biphenyls (PCBs Lead)
Potential Description: SOIL
Alias Name: LA USD-VINE NEW PC
Alias Type: Alternate Name
Alias Name: LAUSD-VINE NEW PRIMARY CENTER
Alias Type: Alternate Name
Alias Name: LOS ANGELES UNIFIED SCHOOL DISTRICT
Alias Type: Alternate Name
Alias Name: VINE NEW PRIMARY CENTER
Alias Type: Alternate Name
Alias Name: 304023
Alias Type: Project Code (Site Code)
Alias Name: 304212
Alias Type: Project Code (Site Code)
Alias Name: 19650022
Alias Type: Envirostor ID Number

Completed Info:

Completed Area Name: PROJECT WIDE
Completed Sub Area Name: Not reported
Completed Document Type: Phase 1
Completed Date: 02/04/2000
Comments: Not reported

Completed Area Name: PROJECT WIDE
Completed Sub Area Name: Not reported
Completed Document Type: Preliminary Endangerment Assessment Workplan
Completed Date: 10/06/2000
Comments: Not reported

Completed Area Name: PROJECT WIDE
Completed Sub Area Name: Not reported
Completed Document Type: Cost Recovery Closeout Memo
Completed Date: 03/20/2000
Comments: Not reported

Completed Area Name: PROJECT WIDE
Completed Sub Area Name: Not reported
Completed Document Type: Environmental Oversight Agreement
Completed Date: 02/10/2000
Comments: Not reported

Future Area Name: Not reported
Future Sub Area Name: Not reported
Future Document Type: Not reported
Future Due Date: Not reported
Schedule Area Name: Not reported
Schedule Sub Area Name: Not reported
Schedule Document Type: Not reported
Schedule Due Date: Not reported
Schedule Revised Date: Not reported

SCH:

Name: VINE NEW PRIMARY CENTER
Address: LA MIRADA AVE/CAHUENGA BLVD/LEXINGTON AVE/COLE AVE

Map ID
Direction
Distance
Elevation

MAP FINDINGS

Site

Database(s)

EDR ID Number
EPA ID Number

VINE NEW PRIMARY CENTER (Continued)

S105628533

City,State,Zip: LOS ANGELES, CA 90038
Facility ID: 19650022
Site Type: School Investigation
Site Type Detail: School
Site Mgmt. Req.: NONE SPECIFIED
Acres: 0
National Priorities List: NO
Cleanup Oversight Agencies: SMBRP
Lead Agency: SMBRP
Lead Agency Description: DTSC - Site Cleanup Program
Project Manager: Not reported
Supervisor: Javier Hinojosa
Division Branch: Southern California Schools & Brownfields Outreach
Site Code: 304212
Assembly: 53
Senate: 30
Special Program Status: Not reported
Status: Inactive - Action Required
Status Date: 03/20/2003
Restricted Use: NO
Funding: School District
Latitude: 34.05227
Longitude: -118.2527
APN: NONE SPECIFIED
Past Use: * UNKNOWN
Potential COC: Lead, Polychlorinated biphenyls (PCBs)
Confirmed COC: Polychlorinated biphenyls (PCBs, Lead
Potential Description: SOIL
Alias Name: LA USD-VINE NEW PC
Alias Type: Alternate Name
Alias Name: LAUSD-VINE NEW PRIMARY CENTER
Alias Type: Alternate Name
Alias Name: LOS ANGELES UNIFIED SCHOOL DISTRICT
Alias Type: Alternate Name
Alias Name: VINE NEW PRIMARY CENTER
Alias Type: Alternate Name
Alias Name: 304023
Alias Type: Project Code (Site Code)
Alias Name: 304212
Alias Type: Project Code (Site Code)
Alias Name: 19650022
Alias Type: Envirostor ID Number

Completed Info:

Completed Area Name: PROJECT WIDE
Completed Sub Area Name: Not reported
Completed Document Type: Phase 1
Completed Date: 02/04/2000
Comments: Not reported

Completed Area Name: PROJECT WIDE
Completed Sub Area Name: Not reported
Completed Document Type: Preliminary Endangerment Assessment Workplan
Completed Date: 10/06/2000
Comments: Not reported

Completed Area Name: PROJECT WIDE
Completed Sub Area Name: Not reported

Map ID
Direction
Distance
Elevation

MAP FINDINGS

Site

Database(s)

EDR ID Number
EPA ID Number

VINE NEW PRIMARY CENTER (Continued)

S105628533

Completed Document Type: Cost Recovery Closeout Memo
Completed Date: 03/20/2000
Comments: Not reported

Completed Area Name: PROJECT WIDE
Completed Sub Area Name: Not reported
Completed Document Type: Environmental Oversight Agreement
Completed Date: 02/10/2000
Comments: Not reported

Future Area Name: Not reported
Future Sub Area Name: Not reported
Future Document Type: Not reported
Future Due Date: Not reported
Schedule Area Name: Not reported
Schedule Sub Area Name: Not reported
Schedule Document Type: Not reported
Schedule Due Date: Not reported
Schedule Revised Date: Not reported

AH208
SE
1/4-1/2
0.294 mi.
1554 ft.

SNOW WHITE CLEANERS
1246 NORTH VINE STREET, LOS ANGELES, CA
LOS ANGELES, CA 90038

ENVIROSTOR S109348548
VCP N/A
DEED

Site 3 of 3 in cluster AH

Relative:
Lower
Actual:
320 ft.

ENVIROSTOR:
Name: SNOW WHITE CLEANERS
Address: 1246 NORTH VINE STREET, LOS ANGELES, CA
City,State,Zip: LOS ANGELES, CA 90038
Facility ID: 60000967
Status: Certified O&M - Land Use Restrictions Only
Status Date: 08/07/2013
Site Code: 301397
Site Type: Voluntary Cleanup
Site Type Detailed: Voluntary Cleanup
Acres: 1.49
NPL: NO
Regulatory Agencies: SMBRP
Lead Agency: SMBRP
Program Manager: Manjul Bose
Supervisor: Juli Propes
Division Branch: Cleanup Chatsworth
Assembly: 50
Senate: 26
Special Program: Voluntary Cleanup Program
Restricted Use: YES
Site Mgmt Req: NONE SPECIFIED
Funding: Responsible Party
Latitude: 34.09369
Longitude: -118.3265
APN: 5534-001-400, 5534001400
Past Use: DRY CLEANING
Potential COC: Tetrachloroethylene (PCE
Confirmed COC: Tetrachloroethylene (PCE
Potential Description: IA, SOIL, SV
Alias Name: 5534-001-400
Alias Type: APN

Map ID
Direction
Distance
Elevation

MAP FINDINGS

Site

Database(s)

EDR ID Number
EPA ID Number

SNOW WHITE CLEANERS (Continued)

S109348548

Alias Name: 5534001400
Alias Type: APN
Alias Name: 301397
Alias Type: Project Code (Site Code)
Alias Name: 60000967
Alias Type: Envirostor ID Number

Completed Info:

Completed Area Name: PROJECT WIDE
Completed Sub Area Name: Not reported
Completed Document Type: Environmental Oversight/Voluntary Cleanup Agreement
Completed Date: 09/17/2008
Comments: VCA Agreement was signed off by Tedd Yargeau.

Completed Area Name: PROJECT WIDE
Completed Sub Area Name: Not reported
Completed Document Type: Correspondence
Completed Date: 02/04/2010
Comments: Letter sent with billing package.

Completed Area Name: PROJECT WIDE
Completed Sub Area Name: Not reported
Completed Document Type: Preliminary Endangerment Assessment Report
Completed Date: 05/15/2009
Comments: Not reported

Completed Area Name: PROJECT WIDE
Completed Sub Area Name: Not reported
Completed Document Type: Fieldwork
Completed Date: 06/22/2009
Comments: Fieldwork completed. Preliminary results received.

Completed Area Name: PROJECT WIDE
Completed Sub Area Name: Not reported
Completed Document Type: Site Characterization Workplan
Completed Date: 07/22/2009
Comments: ESA workplan approved.

Completed Area Name: PROJECT WIDE
Completed Sub Area Name: Not reported
Completed Document Type: Site Characterization Report
Completed Date: 02/25/2010
Comments: No more revisions on SCR, GW monitoring well installation workplan approved as of 2/25/2010.

Completed Area Name: PROJECT WIDE
Completed Sub Area Name: Not reported
Completed Document Type: *Correspondence - Received
Completed Date: 09/16/2009
Comments: Sent out DTSC response.

Completed Area Name: PROJECT WIDE
Completed Sub Area Name: Not reported
Completed Document Type: Well Installation Workplan
Completed Date: 02/25/2010
Comments: No More Revisions on document. Workplan approved.

Completed Area Name: PROJECT WIDE

Map ID
Direction
Distance
Elevation

MAP FINDINGS

Site

Database(s)

EDR ID Number
EPA ID Number

SNOW WHITE CLEANERS (Continued)

S109348548

Completed Sub Area Name: Not reported
Completed Document Type: Fieldwork
Completed Date: 07/31/2010
Comments: GW wells have been installed and sampled by RP. DTSC was not present at sampling event.

Completed Area Name: PROJECT WIDE
Completed Sub Area Name: Not reported
Completed Document Type: *Correspondence - Received
Completed Date: 08/10/2010
Comments: Not reported

Completed Area Name: PROJECT WIDE
Completed Sub Area Name: Not reported
Completed Document Type: Monitoring Report
Completed Date: 10/14/2010
Comments: Completed.

Completed Area Name: PROJECT WIDE
Completed Sub Area Name: Not reported
Completed Document Type: Monitoring Report
Completed Date: 02/15/2011
Comments: Comments Issued on November 2010 GWMR

Completed Area Name: PROJECT WIDE
Completed Sub Area Name: Not reported
Completed Document Type: Monitoring Report
Completed Date: 08/17/2011
Comments: Groundwater monitoring report received. NO comments issued. Single comment verbally mentioned to RP.

Completed Area Name: PROJECT WIDE
Completed Sub Area Name: Not reported
Completed Document Type: Monitoring Report
Completed Date: 08/17/2011
Comments: Groundwater monitoring approved with comments.

Completed Area Name: PROJECT WIDE
Completed Sub Area Name: Not reported
Completed Document Type: Monitoring Report
Completed Date: 01/20/2012
Comments: Approved after meeting with RP.

Completed Area Name: PROJECT WIDE
Completed Sub Area Name: Not reported
Completed Document Type: Site Characterization Report
Completed Date: 09/25/2012
Comments: Site determined for NFA approval, to be issued.

Completed Area Name: PROJECT WIDE
Completed Sub Area Name: Not reported
Completed Document Type: Risk Assessment Report
Completed Date: 09/25/2012
Comments: Pre-NFA Letter issued.

Completed Area Name: PROJECT WIDE
Completed Sub Area Name: Not reported

Map ID
Direction
Distance
Elevation

MAP FINDINGS

Site

Database(s)

EDR ID Number
EPA ID Number

SNOW WHITE CLEANERS (Continued)

S109348548

Completed Document Type: Monitoring Report
Completed Date: 09/25/2012
Comments: Completed

Completed Area Name: PROJECT WIDE
Completed Sub Area Name: Not reported
Completed Document Type: Cost Recovery Closeout Memo
Completed Date: 08/07/2013
Comments: CRU Memo Completed

Completed Area Name: PROJECT WIDE
Completed Sub Area Name: Not reported
Completed Document Type: Letter - Demand
Completed Date: 07/20/2012
Comments: 1st demand letter sent out

Completed Area Name: PROJECT WIDE
Completed Sub Area Name: Not reported
Completed Document Type: Land Use Restriction
Completed Date: 08/01/2013
Comments: LUC Filed with County on 7/25/2013, received by DTSC 8/1/2013

Completed Area Name: PROJECT WIDE
Completed Sub Area Name: Not reported
Completed Document Type: No Further Action Letter
Completed Date: 08/07/2013
Comments: NFA Letter Issued

Completed Area Name: PROJECT WIDE
Completed Sub Area Name: Not reported
Completed Document Type: Certification
Completed Date: 02/21/2014
Comments: Not reported

Future Area Name: Not reported
Future Sub Area Name: Not reported
Future Document Type: Not reported
Future Due Date: Not reported
Schedule Area Name: Not reported
Schedule Sub Area Name: Not reported
Schedule Document Type: Not reported
Schedule Due Date: Not reported
Schedule Revised Date: Not reported

VCP:

Name: SNOW WHITE CLEANERS
Address: 1246 NORTH VINE STREET, LOS ANGELES, CA
City,State,Zip: LOS ANGELES, CA 90038
Facility ID: 60000967
Site Type: Voluntary Cleanup
Site Type Detail: Voluntary Cleanup
Site Mgmt. Req.: NONE SPECIFIED
Acres: 1.49
National Priorities List: NO
Cleanup Oversight Agencies: SMBRP
Lead Agency: SMBRP
Lead Agency Description: DTSC - Site Cleanup Program

Map ID
Direction
Distance
Elevation

MAP FINDINGS

Site

Database(s)

EDR ID Number
EPA ID Number

SNOW WHITE CLEANERS (Continued)

S109348548

Project Manager: Manjul Bose
Supervisor: Juli Propes
Division Branch: Cleanup Chatsworth
Site Code: 301397
Assembly: 50
Senate: 26
Special Programs Code: Voluntary Cleanup Program
Status: Certified O&M - Land Use Restrictions Only
Status Date: 08/07/2013
Restricted Use: YES
Funding: Responsible Party
Lat/Long: 34.09369 / -118.3265
APN: 5534-001-400, 5534001400
Past Use: DRY CLEANING
Potential COC: 30022
Confirmed COC: 30022
Potential Description: IA, SOIL, SV
Alias Name: 5534-001-400
Alias Type: APN
Alias Name: 5534001400
Alias Type: APN
Alias Name: 301397
Alias Type: Project Code (Site Code)
Alias Name: 60000967
Alias Type: Envirostor ID Number

Completed Info:

Completed Area Name: PROJECT WIDE
Completed Sub Area Name: Not reported
Completed Document Type: Environmental Oversight/Voluntary Cleanup Agreement
Completed Date: 09/17/2008
Comments: VCA Agreement was signed off by Tedd Yargeau.

Completed Area Name: PROJECT WIDE
Completed Sub Area Name: Not reported
Completed Document Type: Correspondence
Completed Date: 02/04/2010
Comments: Letter sent with billing package.

Completed Area Name: PROJECT WIDE
Completed Sub Area Name: Not reported
Completed Document Type: Preliminary Endangerment Assessment Report
Completed Date: 05/15/2009
Comments: Not reported

Completed Area Name: PROJECT WIDE
Completed Sub Area Name: Not reported
Completed Document Type: Fieldwork
Completed Date: 06/22/2009
Comments: Fieldwork completed. Preliminary results received.

Completed Area Name: PROJECT WIDE
Completed Sub Area Name: Not reported
Completed Document Type: Site Characterization Workplan
Completed Date: 07/22/2009
Comments: ESA workplan approved.

Completed Area Name: PROJECT WIDE

Map ID
Direction
Distance
Elevation

MAP FINDINGS

Site

Database(s)

EDR ID Number
EPA ID Number

SNOW WHITE CLEANERS (Continued)

S109348548

Completed Sub Area Name: Not reported
Completed Document Type: Site Characterization Report
Completed Date: 02/25/2010
Comments: No more revisions on SCR, GW monitoring well installation workplan approved as of 2/25/2010.

Completed Area Name: PROJECT WIDE
Completed Sub Area Name: Not reported
Completed Document Type: *Correspondence - Received
Completed Date: 09/16/2009
Comments: Sent out DTSC response.

Completed Area Name: PROJECT WIDE
Completed Sub Area Name: Not reported
Completed Document Type: Well Installation Workplan
Completed Date: 02/25/2010
Comments: No More Revisions on document. Workplan approved.

Completed Area Name: PROJECT WIDE
Completed Sub Area Name: Not reported
Completed Document Type: Fieldwork
Completed Date: 07/31/2010
Comments: GW wells have been installed and sampled by RP. DTSC was not present at sampling event.

Completed Area Name: PROJECT WIDE
Completed Sub Area Name: Not reported
Completed Document Type: *Correspondence - Received
Completed Date: 08/10/2010
Comments: Not reported

Completed Area Name: PROJECT WIDE
Completed Sub Area Name: Not reported
Completed Document Type: Monitoring Report
Completed Date: 10/14/2010
Comments: Completed.

Completed Area Name: PROJECT WIDE
Completed Sub Area Name: Not reported
Completed Document Type: Monitoring Report
Completed Date: 02/15/2011
Comments: Comments Issued on November 2010 GWMR

Completed Area Name: PROJECT WIDE
Completed Sub Area Name: Not reported
Completed Document Type: Monitoring Report
Completed Date: 08/17/2011
Comments: Groundwater monitoring report received. NO comments issued. Single comment verbally mentioned to RP.

Completed Area Name: PROJECT WIDE
Completed Sub Area Name: Not reported
Completed Document Type: Monitoring Report
Completed Date: 08/17/2011
Comments: Groundwater monitoring approved with comments.

Completed Area Name: PROJECT WIDE

Map ID
Direction
Distance
Elevation

MAP FINDINGS

Site

Database(s)

EDR ID Number
EPA ID Number

SNOW WHITE CLEANERS (Continued)

S109348548

Completed Sub Area Name: Not reported
Completed Document Type: Monitoring Report
Completed Date: 01/20/2012
Comments: Approved after meeting with RP.

Completed Area Name: PROJECT WIDE
Completed Sub Area Name: Not reported
Completed Document Type: Site Characterization Report
Completed Date: 09/25/2012
Comments: Site determined for NFA approval, to be issued.

Completed Area Name: PROJECT WIDE
Completed Sub Area Name: Not reported
Completed Document Type: Risk Assessment Report
Completed Date: 09/25/2012
Comments: Pre-NFA Letter issued.

Completed Area Name: PROJECT WIDE
Completed Sub Area Name: Not reported
Completed Document Type: Monitoring Report
Completed Date: 09/25/2012
Comments: Completed

Completed Area Name: PROJECT WIDE
Completed Sub Area Name: Not reported
Completed Document Type: Cost Recovery Closeout Memo
Completed Date: 08/07/2013
Comments: CRU Memo Completed

Completed Area Name: PROJECT WIDE
Completed Sub Area Name: Not reported
Completed Document Type: Letter - Demand
Completed Date: 07/20/2012
Comments: 1st demand letter sent out

Completed Area Name: PROJECT WIDE
Completed Sub Area Name: Not reported
Completed Document Type: Land Use Restriction
Completed Date: 08/01/2013
Comments: LUC Filed with County on 7/25/2013, received by DTSC 8/1/2013

Completed Area Name: PROJECT WIDE
Completed Sub Area Name: Not reported
Completed Document Type: No Further Action Letter
Completed Date: 08/07/2013
Comments: NFA Letter Issued

Completed Area Name: PROJECT WIDE
Completed Sub Area Name: Not reported
Completed Document Type: Certification
Completed Date: 02/21/2014
Comments: Not reported

Future Area Name: Not reported
Future Sub Area Name: Not reported
Future Document Type: Not reported
Future Due Date: Not reported

Map ID
Direction
Distance
Elevation

MAP FINDINGS

Site

Database(s)

EDR ID Number
EPA ID Number

SNOW WHITE CLEANERS (Continued)

S109348548

Schedule Area Name: Not reported
Schedule Sub Area Name: Not reported
Schedule Document Type: Not reported
Schedule Due Date: Not reported
Schedule Revised Date: Not reported

DEED:

Name: SNOW WHITE CLEANERS
Address: 1246 NORTH VINE STREET, LOS ANGELES, CA
City,State,Zip: LOS ANGELES, CA 90038
Envirostor ID: 60000967
Area: PROJECT WIDE
Sub Area: Not reported
Site Type: VOLUNTARY CLEANUP
Status: CERTIFIED O&M - LAND USE RESTRICTIONS ONLY
Agency: Not reported
Covenant Uploaded: Not reported
Deed Date(s): Not reported
File Name: Envirostor Land Use Restrictions

209
North
1/4-1/2
0.299 mi.
1581 ft.

**1717 WILCOX AVENUE
LOS ANGELES, CA 90028**

**CHMIRS S126114416
N/A**

**Relative:
Higher
Actual:
387 ft.**

CHMIRS:
Name: Not reported
Address: 1717 WILCOX AVENUE
City,State,Zip: LOS ANGELES, CA 90028
OES Incident Number: 20-1643
OES notification: 03/23/2020
OES Date: Not reported
OES Time: Not reported
Date Completed: Not reported
Property Use: Not reported
Agency Id Number: Not reported
Agency Incident Number: Not reported
Time Notified: Not reported
Time Completed: Not reported
Surrounding Area: Not reported
Estimated Temperature: Not reported
Property Management: Not reported
More Than Two Substances Involved?: Not reported
Resp Agency Personel # Of Decontaminated: Not reported
Responding Agency Personel # Of Injuries: Not reported
Responding Agency Personel # Of Fatalities: Not reported
Others Number Of Decontaminated: Not reported
Others Number Of Injuries: Not reported
Others Number Of Fatalities: Not reported
Vehicle Make/year: Not reported
Vehicle License Number: Not reported
Vehicle State: Not reported
Vehicle Id Number: Not reported
CA DOT PUC/ICC Number: Not reported
Company Name: Not reported
Reporting Officer Name/ID: Not reported

Map ID
Direction
Distance
Elevation

MAP FINDINGS

Site

Database(s)

EDR ID Number
EPA ID Number

(Continued)

S126114416

| | |
|------------------------|---|
| Report Date: | Not reported |
| Facility Telephone: | Not reported |
| Waterway Involved: | No |
| Waterway: | none |
| Spill Site: | Other |
| Cleanup By: | Unrecoverable |
| Containment: | Not reported |
| What Happened: | Not reported |
| Type: | Not reported |
| Measure: | Not reported |
| Other: | Not reported |
| Type: | VAPOR |
| Measure: | Lbs. |
| Other: | Not reported |
| Date/Time: | 1020 |
| Year: | 2020 |
| Agency: | SoCal Gas |
| Incident Date: | 03/23/2020 |
| Admin Agency: | Los Angeles City Fire Department |
| Amount: | Not reported |
| Contained: | Stopped,Not contained |
| Site Type: | none |
| E Date: | Not reported |
| Substance: | Natural Gas |
| Quantity Released: | Unknown |
| Unknown: | Not reported |
| Substance #2: | Not reported |
| Substance #3: | Not reported |
| Evacuations: | 12 |
| Number of Injuries: | Not reported |
| Number of Fatalities: | Not reported |
| #1 Pipeline: | No |
| #2 Pipeline: | No |
| #3 Pipeline: | No |
| #1 Vessel >= 300 Tons: | No |
| #2 Vessel >= 300 Tons: | No |
| #3 Vessel >= 300 Tons: | No |
| Evacs: | Yes |
| Injuries: | No |
| Fatals: | No |
| Comments: | Not reported |
| Description: | RP states release was due to KFC West Contractors hit a 1/2" plastic gas line with a backhoe causing the material to vent into the atmosphere becoming unrecoverable, the release is stopped, the gas was controlled at 1204 hours today, 12 tenants from an apartment complex were evacuated and have been allowed to return to their homes. |

Map ID
Direction
Distance
Elevation

MAP FINDINGS

Site

Database(s) EDR ID Number
EPA ID Number

210
South
1/4-1/2
0.327 mi.
1724 ft.

6446 LEXINGTON AVE
LOS ANGELES, CA 90038

CHMIRS S124448661
N/A

Relative:
Lower

CHMIRS:

Actual:
309 ft.

Name: Not reported
Address: 6446 LEXINGTON AVE
City,State,Zip: LOS ANGELES, CA 90038
OES Incident Number: 19-0529
OES notification: 01/22/2019
OES Date: Not reported
OES Time: Not reported
Date Completed: Not reported
Property Use: Not reported
Agency Id Number: Not reported
Agency Incident Number: Not reported
Time Notified: Not reported
Time Completed: Not reported
Surrounding Area: Not reported
Estimated Temperature: Not reported
Property Management: Not reported
More Than Two Substances Involved?: Not reported
Resp Agncy Personel # Of Decontaminated: Not reported
Responding Agency Personel # Of Injuries: Not reported
Responding Agency Personel # Of Fatalities: Not reported
Others Number Of Decontaminated: Not reported
Others Number Of Injuries: Not reported
Others Number Of Fatalities: Not reported
Vehicle Make/year: Not reported
Vehicle License Number: Not reported
Vehicle State: Not reported
Vehicle Id Number: Not reported
CA DOT PUC/ICC Number: Not reported
Company Name: Not reported
Reporting Officer Name/ID: Not reported
Report Date: Not reported
Facility Telephone: Not reported
Waterway Involved: No
Waterway: None
Spill Site: Residence
Cleanup By: Unrecoverable
Containment: Not reported
What Happened: Not reported
Type: Not reported
Measure: Not reported
Other: Not reported
Type: VAPOR
Measure: Cu.Ft.
Other: Not reported
Date/Time: 911
Year: 2019
Agency: SoCal Gas
Incident Date: 01/22/2019
Admin Agency: Los Angeles City Fire Department
Amount: Not reported
Contained: Stopped,Not contained
Site Type: None

Map ID
 Direction
 Distance
 Elevation

MAP FINDINGS

Site

Database(s)

EDR ID Number
 EPA ID Number

(Continued)

S124448661

| | |
|------------------------|--|
| E Date: | Not reported |
| Substance: | Natural Gas |
| Quantity Released: | Unknown |
| Unknown: | Not reported |
| Substance #2: | Not reported |
| Substance #3: | Not reported |
| Evacuations: | Not reported |
| Number of Injuries: | Not reported |
| Number of Fatalities: | Not reported |
| #1 Pipeline: | No |
| #2 Pipeline: | No |
| #3 Pipeline: | No |
| #1 Vessel >= 300 Tons: | No |
| #2 Vessel >= 300 Tons: | No |
| #3 Vessel >= 300 Tons: | No |
| Evacs: | Yes |
| Injuries: | No |
| Fatals: | No |
| Comments: | Not reported |
| Description: | A third party contractor hit the reporting parties 1 inch plastic residential service line leading to the release. Gas was controlled at 1038. Product dispersed into the atmosphere and was unrecoverable. The incident led to the evacuation of an nearby apartment building and residents have been allowed to return to their homes. |

211
 SSW
 1/4-1/2
 0.340 mi.
 1796 ft.

BOYLES-SNYDER CO., INC.
6610 LEXINGTON AVENUE
LOS ANGELES, CA 90038

ENVIROSTOR S103959168
LA Co. Site Mitigation N/A

Relative:
Lower
Actual:
310 ft.

ENVIROSTOR:

| | |
|----------------------|-------------------------|
| Name: | BOYLES-SNYDER CO., INC. |
| Address: | 6610 LEXINGTON AVENUE |
| City,State,Zip: | LOS ANGELES, CA 90038 |
| Facility ID: | 71002430 |
| Status: | Refer: Other Agency |
| Status Date: | Not reported |
| Site Code: | Not reported |
| Site Type: | Tiered Permit |
| Site Type Detailed: | Tiered Permit |
| Acres: | Not reported |
| NPL: | NO |
| Regulatory Agencies: | NONE SPECIFIED |
| Lead Agency: | NONE SPECIFIED |
| Program Manager: | Not reported |
| Supervisor: | Not reported |
| Division Branch: | Cleanup Chatsworth |
| Assembly: | 50 |
| Senate: | 26 |
| Special Program: | Not reported |
| Restricted Use: | NO |
| Site Mgmt Req: | NONE SPECIFIED |
| Funding: | Not reported |
| Latitude: | 34.09255 |

Map ID
Direction
Distance
Elevation

MAP FINDINGS

Site

Database(s)

EDR ID Number
EPA ID Number

BOYLES-SNYDER CO., INC. (Continued)

S103959168

Longitude: -118.3335
APN: NONE SPECIFIED
Past Use: NONE SPECIFIED
Potential COC: NONE SPECIFIED
Confirmed COC: NONE SPECIFIED
Potential Description: NONE SPECIFIED
Alias Name: CAD049363591
Alias Type: EPA Identification Number
Alias Name: 110002647672
Alias Type: EPA (FRS #)
Alias Name: 71002430
Alias Type: Envirostor ID Number

Completed Info:

Completed Area Name: Not reported
Completed Sub Area Name: Not reported
Completed Document Type: Not reported
Completed Date: Not reported
Comments: Not reported

Future Area Name: Not reported
Future Sub Area Name: Not reported
Future Document Type: Not reported
Future Due Date: Not reported
Schedule Area Name: Not reported
Schedule Sub Area Name: Not reported
Schedule Document Type: Not reported
Schedule Due Date: Not reported
Schedule Revised Date: Not reported

LA Co. Site Mitigation:

Name: BOYLES-SNYDER CO
Address: 6610 LEXINGTON AVE
City,State,Zip: LOS ANGELES, CA 90038
Facility ID: Not reported
Status: Not reported
Site ID: SD0000474
Jurisdiction: State
Case ID: RO0001474
Abated: Yes
Assigned To: Not reported
Entered Date: 10/13/2011
Abated Date: Not reported

212
NNE
1/4-1/2
0.353 mi.
1865 ft.

BOB SMITH
1750 N CAHUENGA
HOLLYWOOD, CA 90028

RCRA-SQG 1000219335
CPS-SLIC CAD981993363
FINDS
ECHO
CERS

Relative:
Higher
Actual:
396 ft.

RCRA-SQG:
Date form received by agency: 1987-02-23 00:00:00.0
Facility name: BOB SMITH
Facility address: 1750 N CAHUENGA
HOLLYWOOD, CA 90028
EPA ID: CAD981993363
Contact: PHIL RUSSELL
Contact address: 1750 N CAHUENGA

Map ID
Direction
Distance
Elevation

MAP FINDINGS

Site

Database(s)

EDR ID Number
EPA ID Number

BOB SMITH (Continued)

1000219335

HOLLYWOOD, CA 90028
Contact country: US
Contact telephone: 213-466-3211
Contact email: Not reported
EPA Region: 09
Classification: Small Small Quantity Generator
Description: Handler: generates more than 100 and less than 1000 kg of hazardous waste during any calendar month and accumulates less than 6000 kg of hazardous waste at any time; or generates 100 kg or less of hazardous waste during any calendar month, and accumulates more than 1000 kg of hazardous waste at any time

Owner/Operator Summary:

Owner/operator name: BOB SMITH
Owner/operator address: 1750 N CAHUENGA BLVD
HOLLYWOOD, CA 90028
Owner/operator country: Not reported
Owner/operator telephone: 213-466-3211
Owner/operator email: Not reported
Owner/operator fax: Not reported
Owner/operator extension: Not reported
Legal status: Private
Owner/Operator Type: Owner
Owner/Op start date: Not reported
Owner/Op end date: Not reported

Owner/operator name: NOT REQUIRED
Owner/operator address: NOT REQUIRED
NOT REQUIRED, ME 99999
Owner/operator country: Not reported
Owner/operator telephone: 415-555-1212
Owner/operator email: Not reported
Owner/operator fax: Not reported
Owner/operator extension: Not reported
Legal status: Private
Owner/Operator Type: Operator
Owner/Op start date: Not reported
Owner/Op end date: Not reported

Handler Activities Summary:

U.S. importer of hazardous waste: No
Mixed waste (haz. and radioactive): No
Recycler of hazardous waste: No
Transporter of hazardous waste: No
Treater, storer or disposer of HW: No
Underground injection activity: No
On-site burner exemption: No
Furnace exemption: No
Used oil fuel burner: No
Used oil processor: No
User oil refiner: No
Used oil fuel marketer to burner: No
Used oil Specification marketer: No
Used oil transfer facility: No
Used oil transporter: No

Map ID
Direction
Distance
Elevation

MAP FINDINGS

Site

Database(s)

EDR ID Number
EPA ID Number

BOB SMITH (Continued)

1000219335

Violation Status: No violations found

SLIC REG 4:

Region: 4
Facility Status: No further action required
SLIC: 0963
Substance: TPH
Staff: DBR

CPS-SLIC:

Name: BOB SMITH VOLKSWAGEN
Address: 1750 N CAHUENGA BLVD
City,State,Zip: HOLLYWOOD, CA
Region: STATE
Facility Status: Completed - Case Closed
Status Date: 08/01/2003
Global Id: SL204CC2367
Lead Agency: LOS ANGELES RWQCB (REGION 4)
Lead Agency Case Number: Not reported
Latitude: 34.0928720571429
Longitude: -118.330346028571
Case Type: Cleanup Program Site
Case Worker: Not reported
Local Agency: Not reported
RB Case Number: 0963
File Location: Not reported
Potential Media Affected: Not reported
Potential Contaminants of Concern: Not reported
Site History: Not reported

Click here to access the California GeoTracker records for this facility:

FINDS:

Registry ID: 110002769834

Click Here:

Environmental Interest/Information System:

RCRAInfo is a national information system that supports the Resource Conservation and Recovery Act (RCRA) program through the tracking of events and activities related to facilities that generate, transport, and treat, store, or dispose of hazardous waste. RCRAInfo allows RCRA program staff to track the notification, permit, compliance, and corrective action activities required under RCRA.

[Click this hyperlink](#) while viewing on your computer to access additional FINDS: detail in the EDR Site Report.

ECHO:

Envid: 1000219335
Registry ID: 110002769834
DFR URL: <http://echo.epa.gov/detailed-facility-report?fid=110002769834>
Name: BOB SMITH
Address: 1750 N CAHUENGA
City,State,Zip: HOLLYWOOD, CA 90028

CERS:

Map ID
Direction
Distance
Elevation

MAP FINDINGS

Site

Database(s)

EDR ID Number
EPA ID Number

BOB SMITH (Continued)

1000219335

Name: BOB SMITH VOLKSWAGEN
Address: 1750 N CAHUENGA BLVD
City,State,Zip: HOLLYWOOD, CA
Site ID: 190419
CERS ID: SL204CC2367
CERS Description: Cleanup Program Site

213
East
1/4-1/2
0.367 mi.
1938 ft.

**6207 WEST SUNSET BLVD
LOS ANGELES, CA 90028**

CHMIRS S126113937
N/A

Relative:
Higher
Actual:
351 ft.

CHMIRS:
Name: Not reported
Address: 6207 WEST SUNSET BLVD
City,State,Zip: LOS ANGELES, CA 90028
OES Incident Number: 20-0990
OES notification: 02/19/2020
OES Date: Not reported
OES Time: Not reported
Date Completed: Not reported
Property Use: Not reported
Agency Id Number: Not reported
Agency Incident Number: Not reported
Time Notified: Not reported
Time Completed: Not reported
Surrounding Area: Not reported
Estimated Temperature: Not reported
Property Management: Not reported
More Than Two Substances Involved?: Not reported
Resp Agncy Personel # Of Decontaminated: Not reported
Responding Agency Personel # Of Injuries: Not reported
Responding Agency Personel # Of Fatalities: Not reported
Others Number Of Decontaminated: Not reported
Others Number Of Injuries: Not reported
Others Number Of Fatalities: Not reported
Vehicle Make/year: Not reported
Vehicle License Number: Not reported
Vehicle State: Not reported
Vehicle Id Number: Not reported
CA DOT PUC/ICC Number: Not reported
Company Name: Not reported
Reporting Officer Name/ID: Not reported
Report Date: Not reported
Facility Telephone: Not reported
Waterway Involved: No
Waterway: No
Spill Site: Merchant/Business
Cleanup By: Unrecoverable
Containment: Not reported
What Happened: Not reported
Type: Not reported
Measure: Not reported
Other: Not reported
Type: VAPOR
Measure: Unknown
Other: Not reported

Map ID
 Direction
 Distance
 Elevation

MAP FINDINGS

Site

Database(s)

EDR ID Number
 EPA ID Number

(Continued)

S126113937

| | |
|------------------------|---|
| Date/Time: | 1405 |
| Year: | 2020 |
| Agency: | Southern CA Gas Company |
| Incident Date: | 02/19/2020 |
| Admin Agency: | Los Angeles City Fire Department |
| Amount: | Not reported |
| Contained: | Not stopped,Not contained |
| Site Type: | No |
| E Date: | Not reported |
| Substance: | Natural Gas |
| Quantity Released: | Unknown |
| Unknown: | Not reported |
| Substance #2: | Not reported |
| Substance #3: | Not reported |
| Evacuations: | 28 |
| Number of Injuries: | Not reported |
| Number of Fatalities: | Not reported |
| #1 Pipeline: | No |
| #2 Pipeline: | No |
| #3 Pipeline: | No |
| #1 Vessel >= 300 Tons: | No |
| #2 Vessel >= 300 Tons: | No |
| #3 Vessel >= 300 Tons: | No |
| Evacs: | Yes |
| Injuries: | No |
| Fatals: | No |
| Comments: | Not reported |
| Description: | A 3rd party contractor damaged a 2 inch plastic beam causing release of Natural Gas at a construction site. The natural gas leak is not yet stopped, crews are digging for control of the gas leak. They estimate ETA of leak stoppage to be around 1630 hours, will call back to report any updates. Los Angeles Fire Department is on site, and has evacuated 28 employees from the construction site. Road closure in both directions for Sunset Blvd, from Argyle Ave to North Gower. |

**AI214
 NNW
 1/4-1/2
 0.373 mi.
 1970 ft.**

**1737 WHITLEY AVE APARTMENT BLDG
 HOLLYWOOD, CA
 Site 1 of 3 in cluster AI**

**CHMIRS S105634201
 N/A**

**Relative:
 Higher**

| | |
|-------------------------|---------------------------------|
| CHMIRS: | |
| Name: | Not reported |
| Address: | 1737 WHITLEY AVE APARTMENT BLDG |
| City,State,Zip: | HOLLYWOOD, CA |
| OES Incident Number: | 880 |
| OES notification: | Not reported |
| OES Date: | 8/29/1994 |
| OES Time: | 02:35:28 PM |
| Date Completed: | Not reported |
| Property Use: | Not reported |
| Agency Id Number: | Not reported |
| Agency Incident Number: | Not reported |
| Time Notified: | Not reported |

**Actual:
 389 ft.**

Map ID
Direction
Distance
Elevation

MAP FINDINGS

Site

Database(s)

EDR ID Number
EPA ID Number

(Continued)

S105634201

| | |
|---|---|
| Time Completed: | Not reported |
| Surrounding Area: | Not reported |
| Estimated Temperature: | Not reported |
| Property Management: | Not reported |
| More Than Two Substances Involved?: | Not reported |
| Resp Agncy Personel # Of Decontaminated: | Not reported |
| Responding Agency Personel # Of Injuries: | Not reported |
| Responding Agency Personel # Of Fatalities: | Not reported |
| Others Number Of Decontaminated: | Not reported |
| Others Number Of Injuries: | Not reported |
| Others Number Of Fatalities: | Not reported |
| Vehicle Make/year: | Not reported |
| Vehicle License Number: | Not reported |
| Vehicle State: | Not reported |
| Vehicle Id Number: | Not reported |
| CA DOT PUC/ICC Number: | Not reported |
| Company Name: | Not reported |
| Reporting Officer Name/ID: | Not reported |
| Report Date: | Not reported |
| Facility Telephone: | Not reported |
| Waterway Involved: | YES |
| Waterway: | Not reported |
| Spill Site: | Not reported |
| Cleanup By: | mta contractors |
| Containment: | Not reported |
| What Happened: | Not reported |
| Type: | SEWAGE |
| Measure: | Not reported |
| Other: | Not reported |
| Date/Time: | Not reported |
| Year: | 1994 |
| Agency: | city of la -bureau of sanitation |
| Incident Date: | 0835/29aug94 |
| Admin Agency: | Not reported |
| Amount: | 2500 gals |
| Contained: | NO |
| Site Type: | RESIDENCE |
| E Date: | Not reported |
| Substance: | raw sewage |
| Unknown: | Not reported |
| Substance #2: | Not reported |
| Substance #3: | Not reported |
| Evacuations: | NO |
| Number of Injuries: | NO |
| Number of Fatalities: | NO |
| #1 Pipeline: | Not reported |
| #2 Pipeline: | Not reported |
| #3 Pipeline: | Not reported |
| #1 Vessel >= 300 Tons: | Not reported |
| #2 Vessel >= 300 Tons: | Not reported |
| #3 Vessel >= 300 Tons: | Not reported |
| Evacs: | Not reported |
| Injuries: | Not reported |
| Fatals: | Not reported |
| Comments: | Not reported |
| Description: | mta pumped slurry into city sewer causing over flow of sewage into apartment basement spill |

Map ID
Direction
Distance
Elevation

MAP FINDINGS

Site

Database(s)

EDR ID Number
EPA ID Number

(Continued)

S105634201

stayed within bldg contained in basement

AI215
NNW
1/4-1/2
0.373 mi.
1970 ft.

1737 WHITLEY AVE.
LOS ANGELES, CA 90028

CHMIRS S113473281
N/A

Site 2 of 3 in cluster AI

Relative:
Higher
Actual:
389 ft.

CHMIRS:
Name: Not reported
Address: 1737 WHITLEY AVE.
City,State,Zip: LOS ANGELES, CA 90028
OES Incident Number: 13-1358
OES notification: 03/05/2013
OES Date: Not reported
OES Time: Not reported
Date Completed: Not reported
Property Use: Not reported
Agency Id Number: Not reported
Agency Incident Number: Not reported
Time Notified: Not reported
Time Completed: Not reported
Surrounding Area: Not reported
Estimated Temperature: Not reported
Property Management: Not reported
More Than Two Substances Involved?: Not reported
Resp Agncy Personel # Of Decontaminated: Not reported
Responding Agency Personel # Of Injuries: Not reported
Responding Agency Personel # Of Fatalities: Not reported
Others Number Of Decontaminated: Not reported
Others Number Of Injuries: Not reported
Others Number Of Fatalities: Not reported
Vehicle Make/year: Not reported
Vehicle License Number: Not reported
Vehicle State: Not reported
Vehicle Id Number: Not reported
CA DOT PUC/ICC Number: Not reported
Company Name: Not reported
Reporting Officer Name/ID: Not reported
Report Date: Not reported
Facility Telephone: Not reported
Waterway Involved: No
Waterway: Not reported
Spill Site: Residence
Cleanup By: Reporting Party
Containment: Not reported
What Happened: Not reported
Type: Not reported
Measure: Gal(s)
Other: Not reported
Date/Time: 1845
Year: 2013
Agency: City of Los Angeles
Incident Date: 3/5/2013
Admin Agency: Los Angeles City Fire Department
Amount: Not reported
Contained: Yes
Site Type: Not reported

Map ID
Direction
Distance
Elevation

MAP FINDINGS

Site

Database(s)

EDR ID Number
EPA ID Number

(Continued)

S113473281

| | |
|------------------------|---|
| E Date: | Not reported |
| Substance: | Sewage |
| Quantity Released: | 15,466 |
| Unknown: | Not reported |
| Substance #2: | Not reported |
| Substance #3: | Not reported |
| Evacuations: | Not reported |
| Number of Injuries: | Not reported |
| Number of Fatalities: | Not reported |
| #1 Pipeline: | Not reported |
| #2 Pipeline: | Not reported |
| #3 Pipeline: | Not reported |
| #1 Vessel >= 300 Tons: | Not reported |
| #2 Vessel >= 300 Tons: | Not reported |
| #3 Vessel >= 300 Tons: | Not reported |
| Evacs: | Not reported |
| Injuries: | Not reported |
| Fatals: | Not reported |
| Comments: | Not reported |
| Description: | Caller states: A break in a main line caused the release from multiple cleanouts. |

216
NW
1/4-1/2
0.373 mi.
1971 ft.

1646 LOS PALMAS
LOS ANGELES, CA

CHMIRS S105885373
N/A

Relative:
Higher
Actual:
374 ft.

| | |
|---|---------------------|
| CHMIRS: | |
| Name: | Not reported |
| Address: | 1646 LOS PALMAS |
| City,State,Zip: | LOS ANGELES, CA |
| OES Incident Number: | 2-4367 |
| OES notification: | 08/13/2002 |
| OES Date: | Not reported |
| OES Time: | Not reported |
| Date Completed: | Not reported |
| Property Use: | Not reported |
| Agency Id Number: | Not reported |
| Agency Incident Number: | Not reported |
| Time Notified: | Not reported |
| Time Completed: | Not reported |
| Surrounding Area: | Not reported |
| Estimated Temperature: | Not reported |
| Property Management: | Not reported |
| More Than Two Substances Involved?: | Not reported |
| Resp Agncy Personel # Of Decontaminated: | Not reported |
| Responding Agency Personel # Of Injuries: | Not reported |
| Responding Agency Personel # Of Fatalities: | Not reported |
| Others Number Of Decontaminated: | Not reported |
| Others Number Of Injuries: | Not reported |
| Others Number Of Fatalities: | Not reported |
| Vehicle Make/year: | Not reported |
| Vehicle License Number: | Not reported |
| Vehicle State: | Not reported |
| Vehicle Id Number: | Not reported |
| CA DOT PUC/ICC Number: | Not reported |
| Company Name: | Not reported |

Map ID
 Direction
 Distance
 Elevation

MAP FINDINGS

Site

Database(s)

EDR ID Number
 EPA ID Number

(Continued)

S105885373

| | |
|----------------------------|--|
| Reporting Officer Name/ID: | Not reported |
| Report Date: | Not reported |
| Facility Telephone: | Not reported |
| Waterway Involved: | No |
| Waterway: | Not reported |
| Spill Site: | Not reported |
| Cleanup By: | Reporting Party |
| Containment: | Not reported |
| What Happened: | Not reported |
| Type: | Not reported |
| Measure: | Not reported |
| Other: | Not reported |
| Date/Time: | Not reported |
| Year: | 2002 |
| Agency: | Los Angeles Bureau of Sanitation |
| Incident Date: | 8/12/2002 12:00:00 AM |
| Admin Agency: | Los Angeles City Fire Department |
| Amount: | Not reported |
| Contained: | Yes |
| Site Type: | Merchant/Business |
| E Date: | Not reported |
| Substance: | Sewage |
| Gallons: | 2805 |
| Unknown: | 0 |
| Substance #2: | Not reported |
| Substance #3: | Not reported |
| Evacuations: | 0 |
| Number of Injuries: | 0 |
| Number of Fatalities: | 0 |
| #1 Pipeline: | Not reported |
| #2 Pipeline: | Not reported |
| #3 Pipeline: | Not reported |
| #1 Vessel >= 300 Tons: | Not reported |
| #2 Vessel >= 300 Tons: | Not reported |
| #3 Vessel >= 300 Tons: | Not reported |
| Evacs: | Not reported |
| Injuries: | Not reported |
| Fatals: | Not reported |
| Comments: | Not reported |
| Description: | A grease blockage in sewer line at a restaurant. |

217
 NW
 1/4-1/2
 0.383 mi.
 2020 ft.

1715 NORTH CHEROKEE
 HOLLYWOOD, CA

CHMIRS S105672217
 N/A

Relative:
 Higher
 Actual:
 381 ft.

| | |
|------------------------|---------------------|
| CHMIRS: | |
| Name: | Not reported |
| Address: | 1715 NORTH CHEROKEE |
| City,State,Zip: | HOLLYWOOD, CA |
| OES Incident Number: | 1-5060 |
| OES notification: | 09/05/2001 |
| OES Date: | Not reported |
| OES Time: | Not reported |
| Date Completed: | Not reported |
| Property Use: | Not reported |
| Agency Id Number: | Not reported |

Map ID
Direction
Distance
Elevation

MAP FINDINGS

Site

Database(s)

EDR ID Number
EPA ID Number

(Continued)

S105672217

| | |
|---|------------------------------|
| Agency Incident Number: | Not reported |
| Time Notified: | Not reported |
| Time Completed: | Not reported |
| Surrounding Area: | Not reported |
| Estimated Temperature: | Not reported |
| Property Management: | Not reported |
| More Than Two Substances Involved?: | Not reported |
| Resp Agency Personel # Of Decontaminated: | Not reported |
| Responding Agency Personel # Of Injuries: | Not reported |
| Responding Agency Personel # Of Fatalities: | Not reported |
| Others Number Of Decontaminated: | Not reported |
| Others Number Of Injuries: | Not reported |
| Others Number Of Fatalities: | Not reported |
| Vehicle Make/year: | Not reported |
| Vehicle License Number: | Not reported |
| Vehicle State: | Not reported |
| Vehicle Id Number: | Not reported |
| CA DOT PUC/ICC Number: | Not reported |
| Company Name: | Not reported |
| Reporting Officer Name/ID: | Not reported |
| Report Date: | Not reported |
| Facility Telephone: | Not reported |
| Waterway Involved: | No |
| Waterway: | Not reported |
| Spill Site: | Not reported |
| Cleanup By: | Unknown |
| Containment: | Not reported |
| What Happened: | Not reported |
| Type: | Not reported |
| Measure: | Not reported |
| Other: | Not reported |
| Date/Time: | Not reported |
| Year: | 2001 |
| Agency: | NRC |
| Incident Date: | 9/5/200112:00:00 AM |
| Admin Agency: | L. A. County Fire Prevention |
| Amount: | Not reported |
| Contained: | Unknown |
| Site Type: | Residence |
| E Date: | Not reported |
| Substance: | Diesel fumes |
| Unknown: | unknown |
| Substance #2: | Not reported |
| Substance #3: | Not reported |
| Evacuations: | 0 |
| Number of Injuries: | 0 |
| Number of Fatalities: | 0 |
| #1 Pipeline: | Not reported |
| #2 Pipeline: | Not reported |
| #3 Pipeline: | Not reported |
| #1 Vessel >= 300 Tons: | Not reported |
| #2 Vessel >= 300 Tons: | Not reported |
| #3 Vessel >= 300 Tons: | Not reported |
| Evacs: | Not reported |
| Injuries: | Not reported |
| Fatals: | Not reported |
| Comments: | Not reported |

Map ID
 Direction
 Distance
 Elevation

MAP FINDINGS

Site

Database(s)

EDR ID Number
 EPA ID Number

(Continued)

S105672217

Description: Per the NRC report, while cutting down a tree, the responsible party left the company truck running allowing diesel fumes to release into neighboring homes.

AI218
 NNW
 1/4-1/2
 0.383 mi.
 2024 ft.

6550 YUCCA ST
 HOLLYWOOD, CA 90028

Site 3 of 3 in cluster AI

CHMIRS S122214529
 N/A

Relative:
 Higher

Actual:
 396 ft.

| | |
|---|---------------------|
| CHMIRS: | |
| Name: | Not reported |
| Address: | 6550 YUCCA ST |
| City,State,Zip: | HOLLYWOOD, CA 90028 |
| OES Incident Number: | 18-1312 |
| OES notification: | 02/28/2018 |
| OES Date: | Not reported |
| OES Time: | Not reported |
| Date Completed: | Not reported |
| Property Use: | Not reported |
| Agency Id Number: | Not reported |
| Agency Incident Number: | Not reported |
| Time Notified: | Not reported |
| Time Completed: | Not reported |
| Surrounding Area: | Not reported |
| Estimated Temperature: | Not reported |
| Property Management: | Not reported |
| More Than Two Substances Involved?: | Not reported |
| Resp Agncy Personel # Of Decontaminated: | Not reported |
| Responding Agency Personel # Of Injuries: | Not reported |
| Responding Agency Personel # Of Fatalities: | Not reported |
| Others Number Of Decontaminated: | Not reported |
| Others Number Of Injuries: | Not reported |
| Others Number Of Fatalities: | Not reported |
| Vehicle Make/year: | Not reported |
| Vehicle License Number: | Not reported |
| Vehicle State: | Not reported |
| Vehicle Id Number: | Not reported |
| CA DOT PUC/ICC Number: | Not reported |
| Company Name: | Not reported |
| Reporting Officer Name/ID: | Not reported |
| Report Date: | Not reported |
| Facility Telephone: | Not reported |
| Waterway Involved: | No |
| Waterway: | Not reported |
| Spill Site: | Merchant/Business |
| Cleanup By: | Unrecoverable |
| Containment: | Not reported |
| What Happened: | Not reported |
| Type: | Not reported |
| Measure: | Not reported |
| Other: | Not reported |
| Type: | VAPOR |
| Measure: | Lbs. |
| Other: | Not reported |
| Date/Time: | 38 |
| Year: | 2018 |

Map ID
 Direction
 Distance
 Elevation

MAP FINDINGS

Site

Database(s)

EDR ID Number
 EPA ID Number

(Continued)

S122214529

| | |
|---|---|
| Agency: Incident Date: Admin Agency: Amount: Contained: Site Type: E Date: Substance: Quantity Released: Unknown: Substance #2: Substance #3: Evacuations: Number of Injuries: Number of Fatalities: #1 Pipeline: #2 Pipeline: #3 Pipeline: #1 Vessel >= 300 Tons: #2 Vessel >= 300 Tons: #3 Vessel >= 300 Tons: Evacs: Injuries: Fatals: Comments: Description: | SoCal Gas 02/28/2018 Los Angeles City Fire Department Not reported Yes Not reported Not reported Natural Gas Unknown Not reported Not reported Not reported Not reported Not reported Not reported No No No No No No No No No No No Not reported Per the caller a vehicle hit a meter set assembly of a complex causing the release. When the company arrived they found the gas shutin by the fire department and the gas is under control. This is within 1,000 feet of a business district. |
|---|---|

219
SE
1/4-1/2
0.404 mi.
2131 ft.

SANTA MONICA/VINE PRIMARY SITE NO. 9
FOUNTAIN AVENUE/LA MIRADA AVENUE
LOS ANGELES, CA 90038

ENVIROSTOR **S107737287**
SCH **N/A**

Relative:
Lower
Actual:
320 ft.

ENVIROSTOR:

| | |
|----------------------|--|
| Name: | SANTA MONICA/VINE PRIMARY SITE NO. 9 |
| Address: | FOUNTAIN AVENUE/LA MIRADA AVENUE |
| City,State,Zip: | LOS ANGELES, CA 90038 |
| Facility ID: | 19880062 |
| Status: | Inactive - Withdrawn |
| Status Date: | 08/20/2002 |
| Site Code: | 304128 |
| Site Type: | School Investigation |
| Site Type Detailed: | School |
| Acres: | 2.7 |
| NPL: | NO |
| Regulatory Agencies: | SMBRP |
| Lead Agency: | SMBRP |
| Program Manager: | Not reported |
| Supervisor: | Mark Malinowski |
| Division Branch: | Southern California Schools & Brownfields Outreach |
| Assembly: | 50 |
| Senate: | 26 |
| Special Program: | Not reported |
| Restricted Use: | NO |

Map ID
Direction
Distance
Elevation

MAP FINDINGS

Site

Database(s)

EDR ID Number
EPA ID Number

SANTA MONICA/VINE PRIMARY SITE NO. 9 (Continued)

S107737287

Site Mgmt Req: NONE SPECIFIED
Funding: School District
Latitude: 34.09357
Longitude: -118.3245
APN: NONE SPECIFIED
Past Use: RESIDENTIAL AREA
Potential COC: NONE SPECIFIED
Confirmed COC: NONE SPECIFIED
Potential Description: NONE SPECIFIED
Alias Name: LAUSD-SANTA MONICA/VINE PRIMARY #9/CDE
Alias Type: Alternate Name
Alias Name: LAUSD-SANTA MONICA/VINE PRIMARY #9/VCA
Alias Type: Alternate Name
Alias Name: LOS ANGELES UNIFIED SCHOOL DISTRICT
Alias Type: Alternate Name
Alias Name: SANTA MONICA/VINE PRIMARY SITE #9
Alias Type: Alternate Name
Alias Name: 304052
Alias Type: Project Code (Site Code)
Alias Name: 304128
Alias Type: Project Code (Site Code)
Alias Name: 19880062
Alias Type: Envirostor ID Number

Completed Info:

Completed Area Name: PROJECT WIDE
Completed Sub Area Name: Not reported
Completed Document Type: Phase 1
Completed Date: 02/11/2000
Comments: Not reported

Completed Area Name: PROJECT WIDE
Completed Sub Area Name: Not reported
Completed Document Type: Environmental Oversight Agreement
Completed Date: 02/10/2000
Comments: Not reported

Completed Area Name: PROJECT WIDE
Completed Sub Area Name: Not reported
Completed Document Type: Cost Recovery Closeout Memo
Completed Date: 08/20/2002
Comments: Not reported

Future Area Name: Not reported
Future Sub Area Name: Not reported
Future Document Type: Not reported
Future Due Date: Not reported
Schedule Area Name: Not reported
Schedule Sub Area Name: Not reported
Schedule Document Type: Not reported
Schedule Due Date: Not reported
Schedule Revised Date: Not reported

SCH:

Name: SANTA MONICA/VINE PRIMARY SITE NO. 9
Address: FOUNTAIN AVENUE/LA MIRADA AVENUE

Map ID
Direction
Distance
Elevation

MAP FINDINGS

Site

Database(s)

EDR ID Number
EPA ID Number

SANTA MONICA/VINE PRIMARY SITE NO. 9 (Continued)

S107737287

City,State,Zip: LOS ANGELES, CA 90038
Facility ID: 19880062
Site Type: School Investigation
Site Type Detail: School
Site Mgmt. Req.: NONE SPECIFIED
Acres: 2.7
National Priorities List: NO
Cleanup Oversight Agencies: SMBRP
Lead Agency: SMBRP
Lead Agency Description: DTSC - Site Cleanup Program
Project Manager: Not reported
Supervisor: Mark Malinowski
Division Branch: Southern California Schools & Brownfields Outreach
Site Code: 304128
Assembly: 50
Senate: 26
Special Program Status: Not reported
Status: Inactive - Withdrawn
Status Date: 08/20/2002
Restricted Use: NO
Funding: School District
Latitude: 34.09357
Longitude: -118.3245
APN: NONE SPECIFIED
Past Use: RESIDENTIAL AREA
Potential COC: NONE SPECIFIED
Confirmed COC: NONE SPECIFIED
Potential Description: NONE SPECIFIED
Alias Name: LAUSD-SANTA MONICA/VINE PRIMARY #9/CDE
Alias Type: Alternate Name
Alias Name: LAUSD-SANTA MONICA/VINE PRIMARY #9/VCA
Alias Type: Alternate Name
Alias Name: LOS ANGELES UNIFIED SCHOOL DISTRICT
Alias Type: Alternate Name
Alias Name: SANTA MONICA/VINE PRIMARY SITE #9
Alias Type: Alternate Name
Alias Name: 304052
Alias Type: Project Code (Site Code)
Alias Name: 304128
Alias Type: Project Code (Site Code)
Alias Name: 19880062
Alias Type: Envirostor ID Number

Completed Info:

Completed Area Name: PROJECT WIDE
Completed Sub Area Name: Not reported
Completed Document Type: Phase 1
Completed Date: 02/11/2000
Comments: Not reported

Completed Area Name: PROJECT WIDE
Completed Sub Area Name: Not reported
Completed Document Type: Environmental Oversight Agreement
Completed Date: 02/10/2000
Comments: Not reported

Completed Area Name: PROJECT WIDE
Completed Sub Area Name: Not reported

Map ID
Direction
Distance
Elevation

MAP FINDINGS

Site

Database(s)

EDR ID Number
EPA ID Number

SANTA MONICA/VINE PRIMARY SITE NO. 9 (Continued)

S107737287

Completed Document Type: Cost Recovery Closeout Memo
Completed Date: 08/20/2002
Comments: Not reported

Future Area Name: Not reported
Future Sub Area Name: Not reported
Future Document Type: Not reported
Future Due Date: Not reported
Schedule Area Name: Not reported
Schedule Sub Area Name: Not reported
Schedule Document Type: Not reported
Schedule Due Date: Not reported
Schedule Revised Date: Not reported

AJ220
SSE
1/4-1/2
0.409 mi.
2158 ft.

ABE'S CAR WASH
6379 SANTA MONICA BLVD
LOS ANGELES, CA

RGA LUST **S114568198**
N/A

Site 1 of 4 in cluster AJ

Relative:
Lower
Actual:
303 ft.

RGA LUST:
Name: ABE'S CAR WASH
Address: 6379 SANTA MONICA BLVD
City: LOS ANGELES
State: LOS ANGELES
2012 ABE'S CAR WASH 6379 SANTA MONICA BLVD
Name: ABE'S CAR WASH
Address: 6379 SANTA MONICA BLVD
City: LOS ANGELES
State: LOS ANGELES
2011 ABE'S CAR WASH 6379 SANTA MONICA BLVD
Name: ABE'S CAR WASH
Address: 6379 SANTA MONICA BLVD
City: LOS ANGELES
State: LOS ANGELES
2010 ABE'S CAR WASH 6379 SANTA MONICA BLVD
Name: ABE'S CAR WASH
Address: 6379 SANTA MONICA BLVD
City: LOS ANGELES
State: LOS ANGELES
2009 ABE'S CAR WASH 6379 SANTA MONICA BLVD
Name: ABE'S CAR WASH
Address: 6379 SANTA MONICA BLVD
City: LOS ANGELES
State: LOS ANGELES
2008 ABE'S CAR WASH 6379 SANTA MONICA BLVD
Name: ABE'S CAR WASH
Address: 6379 SANTA MONICA BLVD
City: LOS ANGELES
State: LOS ANGELES
2007 ABE'S CAR WASH 6379 SANTA MONICA BLVD
Name: ABE'S CAR WASH
Address: 6379 SANTA MONICA BLVD
City: LOS ANGELES
State: LOS ANGELES
2006 ABE'S CAR WASH 6379 SANTA MONICA BLVD
Name: ABE'S CAR WASH
Address: 6379 SANTA MONICA BLVD

Map ID
 Direction
 Distance
 Elevation

MAP FINDINGS

Site

Database(s)

EDR ID Number
 EPA ID Number

ABE'S CAR WASH (Continued)

S114568198

City: LOS ANGELES
 State: LOS ANGELES
 2005 ABE'S CAR WASH 6379 SANTA MONICA BLVD
 Name: ABE'S CAR WASH
 Address: 6379 SANTA MONICA BLVD
 City: LOS ANGELES
 State: LOS ANGELES
 2004 ABE'S CAR WASH 6379 SANTA MONICA BLVD
 Name: ABE'S CAR WASH
 Address: 6379 SANTA MONICA BLVD
 City: LOS ANGELES
 State: LOS ANGELES
 2003 ABE'S CAR WASH 6379 SANTA MONICA BLVD
 Name: ABE'S CAR WASH
 Address: 6379 SANTA MONICA BLVD
 City: LOS ANGELES
 State: LOS ANGELES
 2002 ABE'S CAR WASH 6379 SANTA MONICA BLVD
 Name: ABE'S CAR WASH
 Address: 6379 SANTA MONICA BLVD
 City: LOS ANGELES
 State: LOS ANGELES
 2001 ABE'S CAR WASH 6379 SANTA MONICA BLVD
 Name: ABE'S CAR WASH
 Address: 6379 SANTA MONICA BLVD
 City: LOS ANGELES
 State: LOS ANGELES
 2000 ABE'S CAR WASH 6379 SANTA MONICA BLVD
 Name: ABE'S CAR WASH
 Address: 6379 SANTA MONICA BLVD
 City: LOS ANGELES
 State: LOS ANGELES
 1998 ABE'S CAR WASH 6379 SANTA MONICA BLVD

AJ221 ABE'S CAR WASH
SSE 6379 SANTA MONICA BLVD
1/4-1/2 LOS ANGELES, CA 90046
0.409 mi.
2158 ft. Site 2 of 4 in cluster AJ

LUST S103281982
Cortese N/A
HIST CORTESE

Relative: LUST REG 4:
Lower Region: 4
 Regional Board: 04
Actual: County: Los Angeles
303 ft. Facility Id: 900460061
 Status: Case Closed
 Substance: Gasoline
 Substance Quantity: Not reported
 Local Case No: Not reported
 Case Type: Soil
 Abatement Method Used at the Site: Not reported
 Global ID: T0603701084
 W Global ID: Not reported
 Staff: UNK
 Local Agency: 19050
 Cross Street: CAHUENGA BLVD
 Enforcement Type: Not reported
 Date Leak Discovered: 6/10/1993

Map ID
Direction
Distance
Elevation

MAP FINDINGS

Site

Database(s)

EDR ID Number
EPA ID Number

ABE'S CAR WASH (Continued)

S103281982

Date Leak First Reported: 6/10/1993
Date Leak Record Entered: 2/9/1998
Date Confirmation Began: Not reported
Date Leak Stopped: Not reported
Date Case Last Changed on Database: 6/21/2000
Date the Case was Closed: 6/21/2000
How Leak Discovered: Tank Closure
How Leak Stopped: Not reported
Cause of Leak: UNK
Leak Source: UNK
Operator: Not reported
Water System: Not reported
Well Name: Not reported
Approx. Dist To Production Well (ft): 10131.08623422227731268406211
Source of Cleanup Funding: UNK
Preliminary Site Assessment Workplan Submitted: 2/3/1998
Preliminary Site Assessment Began: Not reported
Pollution Characterization Began: Not reported
Remediation Plan Submitted: Not reported
Remedial Action Underway: Not reported
Post Remedial Action Monitoring Began: Not reported
Enforcement Action Date: Not reported
Historical Max MTBE Date: Not reported
Hist Max MTBE Conc in Groundwater: Not reported
Hist Max MTBE Conc in Soil: .05
Significant Interim Remedial Action Taken: Not reported
GW Qualifier: Not reported
Soil Qualifier: <
Organization: Not reported
Owner Contact: Not reported
Responsible Party: TIDE AUTO SPA CAR WASH
RP Address: 7385 SANTA MONICA BLVD., LOS ANGELES, CA 90046
Program: LUST
Lat/Long: 34.0907855 / -1
Local Agency Staff: PEJ
Beneficial Use: Not reported
Priority: Not reported
Cleanup Fund Id: Not reported
Suspended: Not reported
Assigned Name: Not reported
Summary: Not reported

LUST:

Name: ABE'S CAR WASH
Address: 6379 SANTA MONICA BLVD
City,State,Zip: LOS ANGELES, CA 90046
Lead Agency: LOS ANGELES, CITY OF
Case Type: LUST Cleanup Site
Geo Track: http://geotracker.waterboards.ca.gov/profile_report.asp?global_id=T0603701084
Global Id: T0603701084
Latitude: 34.091078
Longitude: -118.32849
Status: Completed - Case Closed
Status Date: 06/21/2000
Case Worker: EL
RB Case Number: 900460061
Local Agency: LOS ANGELES, CITY OF

Map ID
Direction
Distance
Elevation

MAP FINDINGS

Site

Database(s)

EDR ID Number
EPA ID Number

ABE'S CAR WASH (Continued)

S103281982

File Location: Not reported
Local Case Number: Not reported
Potential Media Affect: Soil
Potential Contaminants of Concern: Gasoline
Site History: Not reported

LUST:

Global Id: T0603701084
Contact Type: Local Agency Caseworker
Contact Name: ELOY LUNA
Organization Name: LOS ANGELES, CITY OF
Address: 200 North Main Street, Suite 1780
City: LOS ANGELES
Email: eloy.luna@lacity.org
Phone Number: Not reported

Global Id: T0603701084
Contact Type: Regional Board Caseworker
Contact Name: YUE RONG
Organization Name: LOS ANGELES RWQCB (REGION 4)
Address: 320 W. 4TH ST., SUITE 200
City: Los Angeles
Email: yrong@waterboards.ca.gov
Phone Number: Not reported

LUST:

Global Id: T0603701084
Action Type: Other
Date: 06/10/1993
Action: Leak Discovery

Global Id: T0603701084
Action Type: Other
Date: 06/10/1993
Action: Leak Reported

LUST:

Global Id: T0603701084
Status: Open - Case Begin Date
Status Date: 06/10/1993

Global Id: T0603701084
Status: Open - Site Assessment
Status Date: 02/03/1998

Global Id: T0603701084
Status: Completed - Case Closed
Status Date: 06/21/2000

CORTESE:

Name: ABE'S CAR WASH
Address: 6379 SANTA MONICA BLVD
City,State,Zip: LOS ANGELES, CA 90046
Region: CORTESE
Envirostor Id: Not reported

Map ID
Direction
Distance
Elevation

MAP FINDINGS

Site

Database(s)

EDR ID Number
EPA ID Number

ABE'S CAR WASH (Continued)

S103281982

Global ID: T0603701084
Site/Facility Type: LUST CLEANUP SITE
Cleanup Status: COMPLETED - CASE CLOSED
Status Date: Not reported
Site Code: Not reported
Latitude: Not reported
Longitude: Not reported
Owner: Not reported
Enf Type: Not reported
Swat R: Not reported
Flag: active
Order No: Not reported
Waste Discharge System No: Not reported
Effective Date: Not reported
Region 2: Not reported
WID Id: Not reported
Solid Waste Id No: Not reported
Waste Management Uit Name: Not reported
File Name: Active Open

HIST CORTESE:

edr_fname: ABE'S CAR WASH
edr_fadd1: 6379 SANTA MONICA
City,State,Zip: LOS ANGELES, CA
Region: CORTESE
Facility County Code: 19
Reg By: LTNKA
Reg Id: 900460061

AK222
SSW
1/4-1/2
0.409 mi.
2160 ft.

LIGHTING STRIKES INC
6601 SANTA MONICA BLVD
LOS ANGELES, CA 90038
Site 1 of 5 in cluster AK

LUST **S103281951**
Cortese **N/A**
CERS

Relative:
Lower
Actual:
304 ft.

LUST REG 4:
Region: 4
Regional Board: 04
County: Los Angeles
Facility Id: 900380043
Status: Case Closed
Substance: Gasoline
Substance Quantity: Not reported
Local Case No: Not reported
Case Type: Groundwater
Abatement Method Used at the Site: Remove Free Product
Global ID: T0603700915
W Global ID: Not reported
Staff: DP
Local Agency: 19050
Cross Street: SEAWARD
Enforcement Type: EF
Date Leak Discovered: Not reported
Date Leak First Reported: 6/17/1985
Date Leak Record Entered: 12/31/1986
Date Confirmation Began: 9/19/1997
Date Leak Stopped: Not reported

Map ID
Direction
Distance
Elevation

MAP FINDINGS

Site

Database(s)

EDR ID Number
EPA ID Number

LIGHTING STRIKES INC (Continued)

S103281951

Date Case Last Changed on Database: 7/14/1999
Date the Case was Closed: 5/14/1999
How Leak Discovered: Not reported
How Leak Stopped: Not reported
Cause of Leak: UNK
Leak Source: UNK
Operator: Not reported
Water System: Not reported
Well Name: Not reported
Approx. Dist To Production Well (ft): 11150.803090035473875871534907
Source of Cleanup Funding: UNK
Preliminary Site Assessment Workplan Submitted: 9/19/1997
Preliminary Site Assessment Began: 9/29/1997
Pollution Characterization Began: 11/7/1997
Remediation Plan Submitted: Not reported
Remedial Action Underway: Not reported
Post Remedial Action Monitoring Began: Not reported
Enforcement Action Date: 6/24/1998
Historical Max MTBE Date: Not reported
Hist Max MTBE Conc in Groundwater: Not reported
Hist Max MTBE Conc in Soil: Not reported
Significant Interim Remedial Action Taken: Not reported
GW Qualifier: Not reported
Soil Qualifier: Not reported
Organization: Not reported
Owner Contact: Not reported
Responsible Party: CROSBY, HEAFY, ROACH & MAY
RP Address: 700 S. FLOWER ST., STE. 2200, LOS ANGELES, CA 90017
Program: LUST
Lat/Long: 34.0907794 / -1
Local Agency Staff: PEJ
Beneficial Use: Not reported
Priority: LOP/HIGH - KNOWN HEALTH/SAFETY/ENVIRONMENTAL IMPACT
Cleanup Fund Id: Not reported
Suspended: Not reported
Assigned Name: Not reported
Summary: 7/14/99 GW WELL ABANDONMENT REPORT

CORTESE:

Name: LIGHTING STRIKES INC
Address: 6601 SANTA MONICA BLVD
City,State,Zip: LOS ANGELES, CA 90038
Region: CORTESE
Envirostor Id: Not reported
Global ID: T0603700915
Site/Facility Type: LUST CLEANUP SITE
Cleanup Status: COMPLETED - CASE CLOSED
Status Date: Not reported
Site Code: Not reported
Latitude: Not reported
Longitude: Not reported
Owner: Not reported
Enf Type: Not reported
Swat R: Not reported
Flag: active
Order No: Not reported
Waste Discharge System No: Not reported

Map ID
Direction
Distance
Elevation

MAP FINDINGS

Site

Database(s)

EDR ID Number
EPA ID Number

LIGHTING STRIKES INC (Continued)

S103281951

Effective Date: Not reported
Region 2: Not reported
WID Id: Not reported
Solid Waste Id No: Not reported
Waste Management Uit Name: Not reported
File Name: Active Open

CERS:

Name: LIGHTING STRIKES INC
Address: 6601 SANTA MONICA BLVD
City,State,Zip: LOS ANGELES, CA 90038
Site ID: 253018
CERS ID: T0603700915
CERS Description: Leaking Underground Storage Tank Cleanup Site

Affiliation:

Affiliation Type Desc: Regional Board Caseworker
Entity Name: DANIEL PIROTTON - LOS ANGELES RWQCB (REGION 4)
Entity Title: Not reported
Affiliation Address: Not reported
Affiliation City: R4 UNKNOWN
Affiliation State: CA
Affiliation Country: Not reported
Affiliation Zip: Not reported
Affiliation Phone: 2135766714

Affiliation Type Desc: Local Agency Caseworker
Entity Name: ELOY LUNA - LOS ANGELES, CITY OF
Entity Title: Not reported
Affiliation Address: 200 North Main Street, Suite 1780
Affiliation City: LOS ANGELES
Affiliation State: CA
Affiliation Country: Not reported
Affiliation Zip: Not reported
Affiliation Phone: Not reported

AK223
SSW
1/4-1/2
0.409 mi.
2160 ft.

API ALARM SYSTEMS
6601 SANTA MONICA BLVD
LOS ANGELES, CA

RGA LUST **S114572414**
N/A

Site 2 of 5 in cluster AK

Relative:
Lower
Actual:
304 ft.

RGA LUST:

Name: API ALARM SYSTEMS
Address: 6601 SANTA MONICA BLVD
City: LOS ANGELES
State: LOS ANGELES
1995 API ALARM SYSTEMS 6601 SANTA MONICA BLVD
Name: API ALARM SYSTEMS
Address: 6601 SANTA MONICA BLVD
City: LOS ANGELES
State: LOS ANGELES
1994 API ALARM SYSTEMS 6601 SANTA MONICA BLVD
Name: API ALARM SYSTEMS
Address: 6601 SANTA MONICA BLVD
City: LOS ANGELES
State: LOS ANGELES

Map ID
Direction
Distance
Elevation

MAP FINDINGS

Site

Database(s)

EDR ID Number
EPA ID Number

API ALARM SYSTEMS (Continued)

S114572414

1993 API ALARM SYSTEMS 6601 SANTA MONICA BLVD

AK224
SSW
1/4-1/2
0.409 mi.
2160 ft.

LIGHTING STRIKES INC
6601 SANTA MONICA BLVD
LOS ANGELES, CA

RGA LUST S114644033
N/A

Site 3 of 5 in cluster AK

Relative:
Lower
Actual:
304 ft.

RGA LUST:

Name: LIGHTING STRIKES INC
Address: 6601 SANTA MONICA BLVD
City: LOS ANGELES
State: LOS ANGELES
2012 LIGHTING STRIKES INC 6601 SANTA MONICA BLVD
Name: LIGHTING STRIKES INC
Address: 6601 SANTA MONICA BLVD
City: LOS ANGELES
State: LOS ANGELES
2011 LIGHTING STRIKES INC 6601 SANTA MONICA BLVD
Name: LIGHTING STRIKES INC
Address: 6601 SANTA MONICA BLVD
City: LOS ANGELES
State: LOS ANGELES
2010 LIGHTING STRIKES INC 6601 SANTA MONICA BLVD
Name: LIGHTING STRIKES INC
Address: 6601 SANTA MONICA BLVD
City: LOS ANGELES
State: LOS ANGELES
2009 LIGHTING STRIKES INC 6601 SANTA MONICA BLVD
Name: LIGHTING STRIKES INC
Address: 6601 SANTA MONICA BLVD
City: LOS ANGELES
State: LOS ANGELES
2008 LIGHTING STRIKES INC 6601 SANTA MONICA BLVD
Name: LIGHTING STRIKES INC
Address: 6601 SANTA MONICA BLVD
City: LOS ANGELES
State: LOS ANGELES
2007 LIGHTING STRIKES INC 6601 SANTA MONICA BLVD
Name: LIGHTING STRIKES INC
Address: 6601 SANTA MONICA BLVD
City: LOS ANGELES
State: LOS ANGELES
2006 LIGHTING STRIKES INC 6601 SANTA MONICA BLVD
Name: LIGHTING STRIKES INC
Address: 6601 SANTA MONICA BLVD
City: LOS ANGELES
State: LOS ANGELES
2005 LIGHTING STRIKES INC 6601 SANTA MONICA BLVD
Name: LIGHTING STRIKES INC
Address: 6601 SANTA MONICA BLVD
City: LOS ANGELES
State: LOS ANGELES
2004 LIGHTING STRIKES INC 6601 SANTA MONICA BLVD
Name: LIGHTING STRIKES INC
Address: 6601 SANTA MONICA BLVD
City: LOS ANGELES
State: LOS ANGELES

Map ID
 Direction
 Distance
 Elevation

MAP FINDINGS

Site

Database(s)

EDR ID Number
 EPA ID Number

LIGHTING STRIKES INC (Continued)

S114644033

2003 LIGHTING STRIKES INC 6601 SANTA MONICA BLVD
 Name: LIGHTING STRIKES INC
 Address: 6601 SANTA MONICA BLVD
 City: LOS ANGELES
 State: LOS ANGELES

2002 LIGHTING STRIKES INC 6601 SANTA MONICA BLVD
 Name: LIGHTING STRIKES INC
 Address: 6601 SANTA MONICA BLVD
 City: LOS ANGELES
 State: LOS ANGELES

2001 LIGHTING STRIKES INC 6601 SANTA MONICA BLVD
 Name: LIGHTING STRIKES INC
 Address: 6601 SANTA MONICA BLVD
 City: LOS ANGELES
 State: LOS ANGELES

2000 LIGHTING STRIKES INC 6601 SANTA MONICA BLVD
 Name: LIGHTING STRIKES INC
 Address: 6601 SANTA MONICA BLVD
 City: LOS ANGELES
 State: LOS ANGELES

1998 LIGHTING STRIKES INC 6601 SANTA MONICA BLVD

AK225
SSW
1/4-1/2
0.409 mi.
2160 ft.

API ALARM SYSTEMS
6601 SANTA MONICA BLVD
HOLLYWOOD, CA
Site 4 of 5 in cluster AK

RGALUST **S114572413**
N/A

Relative:
Lower
Actual:
304 ft.

RGALUST:
 Name: API ALARM SYSTEMS
 Address: 6601 SANTA MONICA BLVD
 City: HOLLYWOOD
 State: HOLLYWOOD

1997 API ALARM SYSTEMS 6601 SANTA MONICA BLVD
 Name: API ALARM SYSTEMS
 Address: 6601 SANTA MONICA BLVD
 City: HOLLYWOOD
 State: HOLLYWOOD

1996 API ALARM SYSTEMS 6601 SANTA MONICA BLVD

AK226
SSW
1/4-1/2
0.409 mi.
2160 ft.

LIGHTING STRIKES INC
6601 SANTA MONICA BLVD
LOS ANGELES, CA 90038
Site 5 of 5 in cluster AK

LUST **1000243397**
HISTCORTESE **N/A**

Relative:
Lower
Actual:
304 ft.

LUST:
 Name: LIGHTING STRIKES INC
 Address: 6601 SANTA MONICA BLVD
 City,State,Zip: LOS ANGELES, CA 90038
 Lead Agency: LOS ANGELES RWQCB (REGION 4)
 Case Type: LUST Cleanup Site
 Geo Track: http://geotracker.waterboards.ca.gov/profile_report.asp?global_id=T0603700915
 Global Id: T0603700915
 Latitude: 34.0907794
 Longitude: -118.3332512

Map ID
Direction
Distance
Elevation

MAP FINDINGS

Site

Database(s)

EDR ID Number
EPA ID Number

LIGHTING STRIKES INC (Continued)

1000243397

Status: Completed - Case Closed
Status Date: 05/14/1999
Case Worker: DPP
RB Case Number: 900380043
Local Agency: LOS ANGELES, CITY OF
File Location: Not reported
Local Case Number: Not reported
Potential Media Affect: Aquifer used for drinking water supply
Potential Contaminants of Concern: Gasoline
Site History: Not reported

LUST:

Global Id: T0603700915
Contact Type: Regional Board Caseworker
Contact Name: DANIEL PIROTTON
Organization Name: LOS ANGELES RWQCB (REGION 4)
Address: Not reported
City: R4 UNKNOWN
Email: dpirotton@waterboards.ca.gov
Phone Number: 2135766714

Global Id: T0603700915
Contact Type: Local Agency Caseworker
Contact Name: ELOY LUNA
Organization Name: LOS ANGELES, CITY OF
Address: 200 North Main Street, Suite 1780
City: LOS ANGELES
Email: eloy.luna@lacity.org
Phone Number: Not reported

LUST:

Global Id: T0603700915
Action Type: Other
Date: 06/17/1985
Action: Leak Reported

Global Id: T0603700915
Action Type: ENFORCEMENT
Date: 06/24/1998
Action: * Historical Enforcement

LUST:

Global Id: T0603700915
Status: Open - Case Begin Date
Status Date: 06/17/1985

Global Id: T0603700915
Status: Open - Site Assessment
Status Date: 09/19/1997

Global Id: T0603700915
Status: Open - Site Assessment
Status Date: 09/29/1997

Global Id: T0603700915
Status: Open - Site Assessment
Status Date: 11/07/1997

Map ID
Direction
Distance
Elevation

MAP FINDINGS

Site

Database(s)

EDR ID Number
EPA ID Number

LIGHTING STRIKES INC (Continued)

1000243397

Global Id: T0603700915
Status: Completed - Case Closed
Status Date: 05/14/1999

HIST CORTESE:

edr_fname: LIGHTING STRIKES INC
edr_fadd1: 6601 SANTA MONICA
City,State,Zip: LOS ANGELES, CA 91713
Region: CORTESE
Facility County Code: 19
Reg By: LTNKA
Reg Id: 900380043

227
South
1/4-1/2
0.414 mi.
2185 ft.

HOLLYWOOD TRANSMISSION
6445 SANTA MONICA
LOS ANGELES, CA 90038

CPS-SLIC S104549309
CERS N/A

Relative:
Lower

SLIC REG 4:
Region: 4
Facility Status: No further action required
SLIC: 0956
Substance: VOCs
Staff: BPB

Actual:
302 ft.

CPS-SLIC:

Name: HOLLYWOOD TRANSMISSION
Address: 6445 SANTA MONICA BLVD
City,State,Zip: LOS ANGELES, CA
Region: STATE
Facility Status: Completed - Case Closed
Status Date: 07/10/2000
Global Id: SL204BY2364
Lead Agency: LOS ANGELES RWQCB (REGION 4)
Lead Agency Case Number: Not reported
Latitude: 34.090664
Longitude: -118.328964
Case Type: Cleanup Program Site
Case Worker: Not reported
Local Agency: Not reported
RB Case Number: 0956
File Location: Not reported
Potential Media Affected: Not reported
Potential Contaminants of Concern: Not reported
Site History: Not reported

Click here to access the California GeoTracker records for this facility:

CERS:

Name: HOLLYWOOD TRANSMISSION
Address: 6445 SANTA MONICA BLVD
City,State,Zip: LOS ANGELES, CA
Site ID: 224022
CERS ID: SL204BY2364

Map ID
Direction
Distance
Elevation

MAP FINDINGS

Site

Database(s)

EDR ID Number
EPA ID Number

HOLLYWOOD TRANSMISSION (Continued)

S104549309

CERS Description: Cleanup Program Site

AL228
West
1/4-1/2
0.427 mi.
2254 ft.

UNOCAL #6338
6760 SUNSET BLVD
HOLLYWOOD, CA 90028

Site 1 of 3 in cluster AL

LUST **S112846145**
Cortese **N/A**
HAZNET
CERS
HWTS

Relative:
Lower
Actual:
345 ft.

LUST:
Name: UNOCAL #6338
Address: 6760 SUNSET BLVD
City,State,Zip: HOLLYWOOD, CA 90028
Lead Agency: SWRCB
Case Type: LUST Cleanup Site
Geo Track: http://geotracker.waterboards.ca.gov/profile_report.asp?global_id=T10000005393
Global Id: T10000005393
Latitude: 34.0979863
Longitude: -118.3381743
Status: Completed - Case Closed
Status Date: 01/01/2010
Case Worker: Not reported
RB Case Number: Not reported
Local Agency: Not reported
File Location: Not reported
Local Case Number: Not reported
Potential Media Affect: Not reported
Potential Contaminants of Concern: Not reported
Site History: Not reported

LUST:
Global Id: T10000005393
Action Type: Other
Date: 01/01/1993
Action: Leak Discovery

Global Id: T10000005393
Action Type: Other
Date: 03/04/1993
Action: Leak Reported

Global Id: T10000005393
Action Type: Other
Date: 01/01/1993
Action: Leak Began

LUST:
Global Id: T10000005393
Status: Open - Case Begin Date
Status Date: 01/01/1993

Global Id: T10000005393
Status: Open - Site Assessment
Status Date: 03/04/1993

Global Id: T10000005393
Status: Completed - Case Closed
Status Date: 01/01/2010

Map ID
Direction
Distance
Elevation

MAP FINDINGS

Site

Database(s)

EDR ID Number
EPA ID Number

UNOCAL #6338 (Continued)

S112846145

CORTESE:

Name: UNOCAL #6338
Address: 6760 SUNSET BLVD
City,State,Zip: HOLLYWOOD, CA 90028
Region: CORTESE
Envirostor Id: Not reported
Global ID: T10000005393
Site/Facility Type: LUST CLEANUP SITE
Cleanup Status: COMPLETED - CASE CLOSED
Status Date: Not reported
Site Code: Not reported
Latitude: Not reported
Longitude: Not reported
Owner: Not reported
Enf Type: Not reported
Swat R: Not reported
Flag: active
Order No: Not reported
Waste Discharge System No: Not reported
Effective Date: Not reported
Region 2: Not reported
WID Id: Not reported
Solid Waste Id No: Not reported
Waste Management Uit Name: Not reported
File Name: Active Open

HAZNET:

Name: 1X ROBERT HALEY
Address: 6760 SUNSET BLVD
Address 2: Not reported
City,State,Zip: HOLLYWOOD, CA 900280000
Contact: JEFF CHRISTENSEN/OWNER REP
Telephone: 7147537895
Mailing Name: Not reported
Mailing Address: ROBERT HALEY

Year: 1993
Gepaid: CAC000802384
TSD EPA ID: Not reported
CA Waste Code: 221 - Waste oil and mixed oil
Disposal Method: R01 - Recycler
Tons: 0.19

Year: 1993
Gepaid: CAC000802384
TSD EPA ID: CAD099452708
CA Waste Code: 135 - Unspecified aqueous solution
Disposal Method: R01 - Recycler
Tons: 1.134

Additional Info:

Year: 1993
Gen EPA ID: CAC000802384

Shipment Date: 19930408

Map ID
Direction
Distance
Elevation

MAP FINDINGS

Site

Database(s)

EDR ID Number
EPA ID Number

UNOCAL #6338 (Continued)

S112846145

Creation Date: 9/6/1995 0:00:00
Receipt Date: 19930413
Manifest ID: 90862732
Trans EPA ID: CAD922491896
Trans Name: Not reported
Trans 2 EPA ID: Not reported
Trans 2 Name: Not reported
TSDf EPA ID: Not reported
Trans Name: Not reported
TSDf Alt EPA ID: Not reported
TSDf Alt Name: Not reported
Waste Code Description: 221 - Waste oil and mixed oil
RCRA Code: Not reported
Meth Code: R01 - Recycler
Quantity Tons: 0.19
Waste Quantity: 50
Quantity Unit: G
Additional Code 1: Not reported
Additional Code 2: Not reported
Additional Code 3: Not reported
Additional Code 4: Not reported
Additional Code 5: Not reported

Shipment Date: 19930406
Creation Date: 9/6/1995 0:00:00
Receipt Date: 19930406
Manifest ID: 91658350
Trans EPA ID: CAD981434913
Trans Name: Not reported
Trans 2 EPA ID: Not reported
Trans 2 Name: Not reported
TSDf EPA ID: CAD099452708
Trans Name: Not reported
TSDf Alt EPA ID: Not reported
TSDf Alt Name: Not reported
Waste Code Description: 135 - Unspecified aqueous solution
RCRA Code: Not reported
Meth Code: R01 - Recycler
Quantity Tons: 1.134
Waste Quantity: 270
Quantity Unit: G
Additional Code 1: Not reported
Additional Code 2: Not reported
Additional Code 3: Not reported
Additional Code 4: Not reported
Additional Code 5: Not reported

CERS:

Name: UNOCAL #6338
Address: 6760 SUNSET BLVD
City,State,Zip: HOLLYWOOD, CA 90028
Site ID: 197113
CERS ID: T10000005393
CERS Description: Leaking Underground Storage Tank Cleanup Site

HWTS:

Map ID
Direction
Distance
Elevation

MAP FINDINGS

Site

Database(s)

EDR ID Number
EPA ID Number

UNOCAL #6338 (Continued)

S112846145

Name: 1X ROBERT HALEY
Address: 6760 SUNSET BLVD
Address 2: Not reported
City,State,Zip: HOLLYWOOD, CA 900280000
EPA ID: CAC000802384
Inactive Date: 10/25/2000
Create Date: 04/06/1993
Last Act Date: 10/25/2000
Mailing Name: Not reported
Mailing Address: ROBERT HALEY
Mailing Address 2: Not reported
Mailing City,State,Zip: CORONA DEL MAR, CA 926250000
Owner Name: ROBERT HALEY
Owner Address: --
Owner Address 2: Not reported
Owner City,State,Zip: --, 99 --
Contact Name: JEFF CHRISTENSEN/OWNER REP
Contact Address: --
Contact Address 2: Not reported
City,State,Zip: --, 99 --

229
South
1/4-1/2
0.434 mi.
2293 ft.

**HONDA OF HOLLYWOOD
6522 SANTA MONICA BLVD
LOS ANGELES, CA 90038**

**LUST S121475790
Cortese N/A
CERS**

**Relative:
Lower
Actual:
300 ft.**

LUST:
Name: HONDA OF HOLLYWOOD
Address: 6522 SANTA MONICA BLVD
City,State,Zip: LOS ANGELES, CA 90038
Lead Agency: LOS ANGELES RWQCB (REGION 4)
Case Type: LUST Cleanup Site
Geo Track: http://geotracker.waterboards.ca.gov/profile_report.asp?global_id=T10000011279
Global Id: T10000011279
Latitude: 34.09046
Longitude: -118.33189
Status: Completed - Case Closed
Status Date: 04/30/2019
Case Worker: DMB
RB Case Number: 900380525
Local Agency: Not reported
File Location: Not reported
Local Case Number: Not reported
Potential Media Affect: Aquifer used for drinking water supply
Potential Contaminants of Concern: Gasoline
Site History: Not reported

LUST:
Global Id: T10000011279
Contact Type: Regional Board Caseworker
Contact Name: DAVID M. BJOSTAD
Organization Name: LOS ANGELES RWQCB (REGION 4)
Address: 320 W. 4th Street, Suite 200
City: Los Angeles
Email: dave.bjostad@waterboards.ca.gov
Phone Number: Not reported

Map ID
Direction
Distance
Elevation

MAP FINDINGS

Site

Database(s)

EDR ID Number
EPA ID Number

HONDA OF HOLLYWOOD (Continued)

S121475790

LUST:

Global Id: T10000011279
Action Type: RESPONSE
Date: 04/05/2018
Action: Other Report / Document

Global Id: T10000011279
Action Type: RESPONSE
Date: 10/15/2018
Action: Final Remedial Action Report / Corrective Action Report

Global Id: T10000011279
Action Type: RESPONSE
Date: 10/08/2018
Action: Request for Closure - Regulator Responded

Global Id: T10000011279
Action Type: Other
Date: 02/08/2018
Action: Leak Discovery

Global Id: T10000011279
Action Type: REMEDIATION
Date: 08/20/2018
Action: Excavation

Global Id: T10000011279
Action Type: ENFORCEMENT
Date: 11/28/2018
Action: Technical Correspondence / Assistance / Other

Global Id: T10000011279
Action Type: ENFORCEMENT
Date: 02/08/2018
Action: Referral to Regional Board

Global Id: T10000011279
Action Type: ENFORCEMENT
Date: 03/06/2018
Action: Staff Letter

Global Id: T10000011279
Action Type: ENFORCEMENT
Date: 12/21/2018
Action: Notification - Preclosure

Global Id: T10000011279
Action Type: ENFORCEMENT
Date: 05/15/2018
Action: Staff Letter

Global Id: T10000011279
Action Type: Other
Date: 02/08/2018
Action: Leak Reported

Global Id: T10000011279

Map ID
Direction
Distance
Elevation

MAP FINDINGS

Site

Database(s)

EDR ID Number
EPA ID Number

HONDA OF HOLLYWOOD (Continued)

S121475790

Action Type: ENFORCEMENT
Date: 04/29/2019
Action: Closure/No Further Action Letter

Global Id: T10000011279
Action Type: Other
Date: 02/08/2018
Action: Leak Began

LUST:

Global Id: T10000011279
Status: Open - Active
Status Date: 02/08/2018

Global Id: T10000011279
Status: Open - Case Begin Date
Status Date: 02/08/2018

Global Id: T10000011279
Status: Open - Remediation
Status Date: 05/15/2018

Global Id: T10000011279
Status: Completed - Case Closed
Status Date: 04/30/2019

CORTESE:

Name: HONDA OF HOLLYWOOD
Address: 6522 SANTA MONICA BLVD
City,State,Zip: LOS ANGELES, CA 90038
Region: CORTESE
Envirostor Id: Not reported
Global ID: T10000011279
Site/Facility Type: LUST CLEANUP SITE
Cleanup Status: COMPLETED - CASE CLOSED
Status Date: Not reported
Site Code: Not reported
Latitude: Not reported
Longitude: Not reported
Owner: Not reported
Enf Type: Not reported
Swat R: Not reported
Flag: active
Order No: Not reported
Waste Discharge System No: Not reported
Effective Date: Not reported
Region 2: Not reported
WID Id: Not reported
Solid Waste Id No: Not reported
Waste Management Uit Name: Not reported
File Name: Active Open

CERS:

Name: HONDA OF HOLLYWOOD
Address: 6522 SANTA MONICA BLVD

Map ID
Direction
Distance
Elevation

MAP FINDINGS

Site

Database(s)

EDR ID Number
EPA ID Number

HONDA OF HOLLYWOOD (Continued)

S121475790

City,State,Zip: LOS ANGELES, CA 90038
Site ID: 433629
CERS ID: T10000011279
CERS Description: Leaking Underground Storage Tank Cleanup Site

Affiliation:

Affiliation Type Desc: Regional Board Caseworker
Entity Name: DAVID M. BJOSTAD - LOS ANGELES RWQCB (REGION 4)
Entity Title: Not reported
Affiliation Address: 320 W. 4th Street, Suite 200
Affiliation City: Los Angeles
Affiliation State: CA
Affiliation Country: Not reported
Affiliation Zip: Not reported
Affiliation Phone: Not reported

AM230 ASSET MGMT. (RETAIL STRIP RGA LUST S114578254
WSW 1300-131 HIGHLAND AVE N N/A
1/4-1/2 LOS ANGELES, CA
0.442 mi.
2334 ft. Site 1 of 7 in cluster AM

Relative: RGA LUST:
Lower Name: ASSET MGMT. (RETAIL STRIP
Address: 1300-131 HIGHLAND AVE N
Actual: City: LOS ANGELES
319 ft. State: LOS ANGELES
2004 ASSET MGMT. (RETAIL STRIP 1300-131 HIGHLAND AVE N

AM231 ASSET MGMT. (RETAIL STRIP MALL) RGA LUST S114578253
WSW 1300-1314 HIGHLAND AVE N N/A
1/4-1/2 LOS ANGELES, CA
0.442 mi.
2334 ft. Site 2 of 7 in cluster AM

Relative: RGA LUST:
Lower Name: ASSET MGMT. (RETAIL STRIP MALL)
Address: 1300-1314 HIGHLAND AVE N
Actual: City: LOS ANGELES
319 ft. State: LOS ANGELES
2010 ASSET MGMT. (RETAIL STRIP MALL) 1300-1314 HIGHLAND AVE N
Name: ASSET MGMT. (RETAIL STRIP MALL)
Address: 1300-1314 HIGHLAND AVE N
City: LOS ANGELES
State: LOS ANGELES
2009 ASSET MGMT. (RETAIL STRIP MALL) 1300-1314 HIGHLAND AVE N
Name: ASSET MGMT. (RETAIL STRIP MALL)
Address: 1300-1314 HIGHLAND AVE N
City: LOS ANGELES
State: LOS ANGELES
2008 ASSET MGMT. (RETAIL STRIP MALL) 1300-1314 HIGHLAND AVE N
Name: ASSET MGMT. (RETAIL STRIP MALL)
Address: 1300-1314 HIGHLAND AVE N
City: LOS ANGELES
State: LOS ANGELES
2007 ASSET MGMT. (RETAIL STRIP MALL) 1300-1314 HIGHLAND AVE N

Map ID
Direction
Distance
Elevation

MAP FINDINGS

Site

Database(s)

EDR ID Number
EPA ID Number

ASSET MGMT. (RETAIL STRIP MALL) (Continued)

S114578253

Name: ASSET MGMT. (RETAIL STRIP MALL)
Address: 1300-1314 HIGHLAND AVE N
City: LOS ANGELES
State: LOS ANGELES
2006 ASSET MGMT. (RETAIL STRIP MALL) 1300-1314 HIGHLAND AVE N
Name: ASSET MGMT. (RETAIL STRIP MALL)
Address: 1300-1314 HIGHLAND AVE N
City: LOS ANGELES
State: LOS ANGELES
2005 ASSET MGMT. (RETAIL STRIP MALL) 1300-1314 HIGHLAND AVE N
Name: ASSET MGMT. (RETAIL STRIP MALL)
Address: 1300-1314 HIGHLAND AVE N
City: LOS ANGELES
State: LOS ANGELES
2003 ASSET MGMT. (RETAIL STRIP MALL) 1300-1314 HIGHLAND AVE N
Name: ASSET MGMT. (RETAIL STRIP MALL)
Address: 1300-1314 HIGHLAND AVE N
City: LOS ANGELES
State: LOS ANGELES
2001 ASSET MGMT. (RETAIL STRIP MALL) 1300-1314 HIGHLAND AVE N

AM232
WSW
1/4-1/2
0.442 mi.
2334 ft.

ASSET MGMT. (RETAIL STRIP MAL
1300-1314 HIGHLAND AVE N
LOS ANGELES, CA
Site 3 of 7 in cluster AM

RGA LUST **S114578251**
N/A

Relative:
Lower
Actual:
319 ft.

RGA LUST:
Name: ASSET MGMT. (RETAIL STRIP MAL
Address: 1300-1314 HIGHLAND AVE N
City: LOS ANGELES
State: LOS ANGELES
2000 ASSET MGMT. (RETAIL STRIP MAL 1300-1314 HIGHLAND AVE N

AM233
WSW
1/4-1/2
0.442 mi.
2334 ft.

ASSET MGMT. (RETAIL STRIP MALL)
1300-1314 HIGHLAND AVE N
LOS ANGELES, CA
Site 4 of 7 in cluster AM

RGA LUST **S114578255**
N/A

Relative:
Lower
Actual:
319 ft.

RGA LUST:
Name: ASSET MGMT. (RETAIL STRIP MALL)
Address: 1300-1314 HIGHLAND AVE N
City: LOS ANGELES
State: LOS ANGELES
2012 ASSET MGMT. (RETAIL STRIP MALL) 1300-1314 HIGHLAND AVE N
Name: ASSET MGMT. (RETAIL STRIP MALL)
Address: 1300-1314 HIGHLAND AVE N
City: LOS ANGELES
State: LOS ANGELES
2011 ASSET MGMT. (RETAIL STRIP MALL) 1300-1314 HIGHLAND AVE N

Map ID
Direction
Distance
Elevation

MAP FINDINGS

Site

Database(s)

EDR ID Number
EPA ID Number

AN234 **MOBIL #18-LA4**
SSE **6301 SANTA MONICA BL**
1/4-1/2 **LOS ANGELES, CA 90038**
0.443 mi.
2340 ft. **Site 1 of 6 in cluster AN**

LUST **S106116257**
Cortese **N/A**
CERS

Relative:
Lower
Actual:
303 ft.

Relative: LUST REG 4:
Lower Region: 4
 Regional Board: 04
Actual: County: Los Angeles
303 ft. Facility Id: 900380452
 Status: Pollution Characterization
 Substance: Gasoline
 Substance Quantity: Not reported
 Local Case No: UNK
 Case Type: Groundwater
 Abatement Method Used at the Site: Not reported
 Global ID: T0603799318
 W Global ID: Not reported
 Staff: TCS
 Local Agency: 19050
 Cross Street: Not reported
 Enforcement Type: NA
 Date Leak Discovered: 3/1/2001
 Date Leak First Reported: 4/20/2001
 Date Leak Record Entered: Not reported
 Date Confirmation Began: Not reported
 Date Leak Stopped: Not reported
 Date Case Last Changed on Database: 9/20/2002
 Date the Case was Closed: Not reported
 How Leak Discovered: OM
 How Leak Stopped: Not reported
 Cause of Leak: Corrosion
 Leak Source: Piping
 Operator: NICK PUIG
 Water System: Not reported
 Well Name: Not reported
 Approx. Dist To Production Well (ft): 9823.672755498792460279299989
 Source of Cleanup Funding: Piping
 Preliminary Site Assessment Workplan Submitted: Not reported
 Preliminary Site Assessment Began: Not reported
 Pollution Characterization Began: 11/29/2001
 Remediation Plan Submitted: Not reported
 Remedial Action Underway: Not reported
 Post Remedial Action Monitoring Began: Not reported
 Enforcement Action Date: Not reported
 Historical Max MTBE Date: 5/8/2003
 Hist Max MTBE Conc in Groundwater: 7050
 Hist Max MTBE Conc in Soil: 250
 Significant Interim Remedial Action Taken: Not reported
 GW Qualifier: =
 Soil Qualifier: =
 Organization: Not reported
 Owner Contact: Not reported
 Responsible Party: NICK PUIG
 RP Address: 3700 W. 190TH ST., TPT2
 Program: LUST
 Lat/Long: 34.090837 / -1
 Local Agency Staff: Not reported

Map ID
Direction
Distance
Elevation

MAP FINDINGS

Site

Database(s)

EDR ID Number
EPA ID Number

MOBIL #18-LA4 (Continued)

S106116257

Beneficial Use: Not reported
Priority: Not reported
Cleanup Fund Id: Not reported
Suspended: Not reported
Assigned Name: Not reported
Summary: Haz Mat incident report filed

LUST:

Name: MOBIL #18-LA4
Address: 6301 SANTA MONICA BL
City,State,Zip: LOS ANGELES, CA 90038
Lead Agency: LOS ANGELES RWQCB (REGION 4)
Case Type: LUST Cleanup Site
Geo Track: http://geotracker.waterboards.ca.gov/profile_report.asp?global_id=T0603799318
Global Id: T0603799318
Latitude: 34.090837
Longitude: -118.326877
Status: Completed - Case Closed
Status Date: 12/17/2009
Case Worker: DMB
RB Case Number: 900380452
Local Agency: LOS ANGELES, CITY OF
File Location: Regional Board
Local Case Number: UNK
Potential Media Affect: Aquifer used for drinking water supply
Potential Contaminants of Concern: Gasoline
Site History: Not reported

LUST:

Global Id: T0603799318
Contact Type: Regional Board Caseworker
Contact Name: DAVID M. BJOSTAD
Organization Name: LOS ANGELES RWQCB (REGION 4)
Address: 320 W. 4th Street, Suite 200
City: Los Angeles
Email: dave.bjostad@waterboards.ca.gov
Phone Number: Not reported

Global Id: T0603799318
Contact Type: Local Agency Caseworker
Contact Name: TBD
Organization Name: LOS ANGELES, CITY OF
Address: 200 N. MAIN ST. RM. 970
City: LOS ANGELES
Email: Not reported
Phone Number: 2134826528

LUST:

Global Id: T0603799318
Action Type: Other
Date: 03/01/2001
Action: Leak Discovery

Global Id: T0603799318
Action Type: RESPONSE
Date: 07/15/2004
Action: Monitoring Report - Quarterly

Map ID
Direction
Distance
Elevation

MAP FINDINGS

Site

Database(s)

EDR ID Number
EPA ID Number

MOBIL #18-LA4 (Continued)

S106116257

Global Id: T0603799318
Action Type: RESPONSE
Date: 07/15/2003
Action: Monitoring Report - Quarterly

Global Id: T0603799318
Action Type: RESPONSE
Date: 04/15/2003
Action: Monitoring Report - Quarterly

Global Id: T0603799318
Action Type: RESPONSE
Date: 01/15/2004
Action: Monitoring Report - Quarterly

Global Id: T0603799318
Action Type: RESPONSE
Date: 10/15/2006
Action: Monitoring Report - Quarterly

Global Id: T0603799318
Action Type: RESPONSE
Date: 10/15/2003
Action: Monitoring Report - Quarterly

Global Id: T0603799318
Action Type: RESPONSE
Date: 04/15/2004
Action: Monitoring Report - Quarterly

Global Id: T0603799318
Action Type: RESPONSE
Date: 12/06/2007
Action: Soil and Water Investigation Workplan

Global Id: T0603799318
Action Type: RESPONSE
Date: 03/18/2005
Action: Soil and Water Investigation Workplan

Global Id: T0603799318
Action Type: RESPONSE
Date: 11/05/2003
Action: Well Installation Report

Global Id: T0603799318
Action Type: RESPONSE
Date: 10/15/2004
Action: Monitoring Report - Quarterly

Global Id: T0603799318
Action Type: RESPONSE
Date: 04/15/2005
Action: Monitoring Report - Quarterly

Global Id: T0603799318
Action Type: RESPONSE

Map ID
Direction
Distance
Elevation

MAP FINDINGS

Site

Database(s)

EDR ID Number
EPA ID Number

MOBIL #18-LA4 (Continued)

S106116257

Date: 01/15/2005
Action: Monitoring Report - Quarterly

Global Id: T0603799318
Action Type: REMEDIATION
Date: 03/12/2001
Action: Excavation

Global Id: T0603799318
Action Type: REMEDIATION
Date: 05/06/2008
Action: Soil Vapor Extraction (SVE)

Global Id: T0603799318
Action Type: RESPONSE
Date: 04/15/2006
Action: Monitoring Report - Quarterly

Global Id: T0603799318
Action Type: RESPONSE
Date: 10/15/2005
Action: Monitoring Report - Quarterly

Global Id: T0603799318
Action Type: RESPONSE
Date: 01/15/2006
Action: Monitoring Report - Quarterly

Global Id: T0603799318
Action Type: Other
Date: 04/20/2001
Action: Leak Reported

Global Id: T0603799318
Action Type: RESPONSE
Date: 07/15/2005
Action: Monitoring Report - Quarterly

Global Id: T0603799318
Action Type: RESPONSE
Date: 07/15/2006
Action: Monitoring Report - Quarterly

Global Id: T0603799318
Action Type: RESPONSE
Date: 07/15/2007
Action: Monitoring Report - Quarterly

Global Id: T0603799318
Action Type: RESPONSE
Date: 10/15/2007
Action: Monitoring Report - Quarterly

Global Id: T0603799318
Action Type: RESPONSE
Date: 01/15/2007
Action: Monitoring Report - Quarterly

Map ID
Direction
Distance
Elevation

MAP FINDINGS

Site

Database(s)

EDR ID Number
EPA ID Number

MOBIL #18-LA4 (Continued)

S106116257

Global Id: T0603799318
Action Type: RESPONSE
Date: 09/19/2007
Action: Interim Remedial Action Report

Global Id: T0603799318
Action Type: RESPONSE
Date: 04/15/2007
Action: Monitoring Report - Quarterly

Global Id: T0603799318
Action Type: ENFORCEMENT
Date: 06/15/2009
Action: Staff Letter

Global Id: T0603799318
Action Type: RESPONSE
Date: 12/12/2008
Action: Well Installation Report

Global Id: T0603799318
Action Type: RESPONSE
Date: 10/15/2008
Action: Monitoring Report - Quarterly

Global Id: T0603799318
Action Type: RESPONSE
Date: 01/15/2009
Action: Monitoring Report - Quarterly

Global Id: T0603799318
Action Type: RESPONSE
Date: 08/18/2008
Action: Pilot Study / Treatability Workplan

Global Id: T0603799318
Action Type: RESPONSE
Date: 09/12/2007
Action: Soil and Water Investigation Report

Global Id: T0603799318
Action Type: RESPONSE
Date: 05/14/2008
Action: Soil and Water Investigation Workplan

Global Id: T0603799318
Action Type: RESPONSE
Date: 01/15/2008
Action: Monitoring Report - Quarterly

Global Id: T0603799318
Action Type: ENFORCEMENT
Date: 08/30/2002
Action: Staff Letter

Global Id: T0603799318
Action Type: ENFORCEMENT

Map ID
Direction
Distance
Elevation

MAP FINDINGS

Site

Database(s)

EDR ID Number
EPA ID Number

MOBIL #18-LA4 (Continued)

S106116257

Date: 07/30/2002
Action: Staff Letter

Global Id: T0603799318
Action Type: ENFORCEMENT
Date: 11/05/2009
Action: Site Visit / Inspection / Sampling

Global Id: T0603799318
Action Type: ENFORCEMENT
Date: 12/17/2009
Action: Closure/No Further Action Letter

Global Id: T0603799318
Action Type: RESPONSE
Date: 07/15/2009
Action: Monitoring Report - Semi-Annually

Global Id: T0603799318
Action Type: RESPONSE
Date: 04/17/2009
Action: Well Installation Report

Global Id: T0603799318
Action Type: RESPONSE
Date: 04/15/2009
Action: Monitoring Report - Quarterly

Global Id: T0603799318
Action Type: RESPONSE
Date: 01/15/2003
Action: Monitoring Report - Quarterly

Global Id: T0603799318
Action Type: RESPONSE
Date: 07/07/2009
Action: Pilot Study/ Treatability Report

Global Id: T0603799318
Action Type: RESPONSE
Date: 10/15/2009
Action: Monitoring Report - Semi-Annually

Global Id: T0603799318
Action Type: RESPONSE
Date: 09/29/2009
Action: Request for Closure

Global Id: T0603799318
Action Type: RESPONSE
Date: 10/15/2002
Action: Monitoring Report - Quarterly

Global Id: T0603799318
Action Type: ENFORCEMENT
Date: 05/27/2004
Action: Staff Letter

Map ID
Direction
Distance
Elevation

MAP FINDINGS

Site

Database(s)

EDR ID Number
EPA ID Number

MOBIL #18-LA4 (Continued)

S106116257

Global Id: T0603799318
Action Type: RESPONSE
Date: 04/15/2008
Action: Monitoring Report - Quarterly

Global Id: T0603799318
Action Type: RESPONSE
Date: 11/27/2002
Action: Soil and Water Investigation Report

Global Id: T0603799318
Action Type: RESPONSE
Date: 09/03/2002
Action: Soil and Water Investigation Workplan

LUST:

Global Id: T0603799318
Status: Open - Case Begin Date
Status Date: 03/01/2001

Global Id: T0603799318
Status: Open - Site Assessment
Status Date: 11/29/2001

Global Id: T0603799318
Status: Open - Site Assessment
Status Date: 01/02/2002

Global Id: T0603799318
Status: Open - Site Assessment
Status Date: 11/13/2002

Global Id: T0603799318
Status: Open - Site Assessment
Status Date: 09/12/2003

Global Id: T0603799318
Status: Open - Site Assessment
Status Date: 03/18/2005

Global Id: T0603799318
Status: Open - Site Assessment
Status Date: 10/26/2005

Global Id: T0603799318
Status: Open - Site Assessment
Status Date: 08/12/2007

Global Id: T0603799318
Status: Open - Site Assessment
Status Date: 12/06/2007

Global Id: T0603799318
Status: Open - Site Assessment
Status Date: 05/14/2008

Global Id: T0603799318

Map ID
Direction
Distance
Elevation

MAP FINDINGS

Site

Database(s)

EDR ID Number
EPA ID Number

MOBIL #18-LA4 (Continued)

S106116257

Status: Open - Site Assessment
Status Date: 11/07/2008

Global Id: T0603799318
Status: Open - Site Assessment
Status Date: 03/16/2009

Global Id: T0603799318
Status: Completed - Case Closed
Status Date: 12/17/2009

CORTESE:

Name: MOBIL #18-LA4
Address: 6301 SANTA MONICA BL
City,State,Zip: LOS ANGELES, CA 90038
Region: CORTESE
Envirostor Id: Not reported
Global ID: T0603799318
Site/Facility Type: LUST CLEANUP SITE
Cleanup Status: COMPLETED - CASE CLOSED
Status Date: Not reported
Site Code: Not reported
Latitude: Not reported
Longitude: Not reported
Owner: Not reported
Enf Type: Not reported
Swat R: Not reported
Flag: active
Order No: Not reported
Waste Discharge System No: Not reported
Effective Date: Not reported
Region 2: Not reported
WID Id: Not reported
Solid Waste Id No: Not reported
Waste Management Uit Name: Not reported
File Name: Active Open

CERS:

Name: MOBIL #18-LA4
Address: 6301 SANTA MONICA BL
City,State,Zip: LOS ANGELES, CA 90038
Site ID: 260887
CERS ID: T0603799318
CERS Description: Leaking Underground Storage Tank Cleanup Site

Affiliation:

Affiliation Type Desc: Local Agency Caseworker
Entity Name: TBD - LOS ANGELES, CITY OF
Entity Title: Not reported
Affiliation Address: 200 N. MAIN ST. RM. 970
Affiliation City: LOS ANGELES
Affiliation State: CA
Affiliation Country: Not reported
Affiliation Zip: Not reported
Affiliation Phone: 2134826528

Map ID
Direction
Distance
Elevation

MAP FINDINGS

Site

Database(s)

EDR ID Number
EPA ID Number

MOBIL #18-LA4 (Continued)

S106116257

Affiliation Type Desc: Regional Board Caseworker
Entity Name: DAVID M. BJOSTAD - LOS ANGELES RWQCB (REGION 4)
Entity Title: Not reported
Affiliation Address: 320 W. 4th Street, Suite 200
Affiliation City: Los Angeles
Affiliation State: CA
Affiliation Country: Not reported
Affiliation Zip: Not reported
Affiliation Phone: Not reported

AN235
SSE
1/4-1/2
0.443 mi.
2340 ft.

6301 SANTA MONICA BLVD AT AN EXXON MOBIL STATION
LOS ANGELES, CA

CHMIRS S109040201
N/A

Site 2 of 6 in cluster AN

Relative:
Lower
Actual:
303 ft.

CHMIRS:
Name: Not reported
Address: 6301 SANTA MONICA BLVD AT AN EXXON MOBIL STATION
City,State,Zip: LOS ANGELES, CA
OES Incident Number: 6-3453
OES notification: 06/09/2006
OES Date: Not reported
OES Time: Not reported
Date Completed: Not reported
Property Use: Not reported
Agency Id Number: Not reported
Agency Incident Number: Not reported
Time Notified: Not reported
Time Completed: Not reported
Surrounding Area: Not reported
Estimated Temperature: Not reported
Property Management: Not reported
More Than Two Substances Involved?: Not reported
Resp Agncy Personel # Of Decontaminated: Not reported
Responding Agency Personel # Of Injuries: Not reported
Responding Agency Personel # Of Fatalities: Not reported
Others Number Of Decontaminated: Not reported
Others Number Of Injuries: Not reported
Others Number Of Fatalities: Not reported
Vehicle Make/year: Not reported
Vehicle License Number: Not reported
Vehicle State: Not reported
Vehicle Id Number: Not reported
CA DOT PUC/ICC Number: Not reported
Company Name: Not reported
Reporting Officer Name/ID: Not reported
Report Date: Not reported
Facility Telephone: Not reported
Waterway Involved: Not reported
Waterway: Not reported
Spill Site: Not reported
Cleanup By: Contractor
Containment: Not reported
What Happened: Not reported
Type: Not reported
Measure: Not reported

Map ID
 Direction
 Distance
 Elevation

MAP FINDINGS

Site

Database(s)

EDR ID Number
 EPA ID Number

(Continued)

S109040201

| | |
|------------------------|--|
| Other: | Not reported |
| Date/Time: | Not reported |
| Year: | 2006 |
| Agency: | Veeder Root |
| Incident Date: | 6/9/2006 12:00:00 AM |
| Admin Agency: | Los Angeles City Fire Department |
| Amount: | Not reported |
| Contained: | Yes |
| Site Type: | Service Station |
| E Date: | Not reported |
| Substance: | Gasoline |
| Gallons: | 3 |
| Unknown: | 0 |
| Substance #2: | Not reported |
| Substance #3: | Not reported |
| Evacuations: | 0 |
| Number of Injuries: | 0 |
| Number of Fatalities: | 0 |
| #1 Pipeline: | Not reported |
| #2 Pipeline: | Not reported |
| #3 Pipeline: | Not reported |
| #1 Vessel >= 300 Tons: | Not reported |
| #2 Vessel >= 300 Tons: | Not reported |
| #3 Vessel >= 300 Tons: | Not reported |
| Evacs: | Not reported |
| Injuries: | Not reported |
| Fatals: | Not reported |
| Comments: | Not reported |
| Description: | Customer hit gasoline dispenser at a service station that caused the leak. |

AN236
SSE
 1/4-1/2
 0.443 mi.
 2340 ft.

MOBIL OIL CORP #11-LA4
6301 SANTA MONICA BLVD
LOS ANGELES, CA 90038

SWEEPS UST
CA FID UST
CHMIRS

S101583617
N/A

Site 3 of 6 in cluster AN

Relative:
Lower
Actual:
303 ft.

SWEEPS UST:

| | |
|------------------------|------------------------|
| Name: | MOBIL OIL CORP #11-LA4 |
| Address: | 6301 SANTA MONICA BLVD |
| City: | LOS ANGELES |
| Status: | Active |
| Comp Number: | 2078 |
| Number: | 1 |
| Board Of Equalization: | 44-000400 |
| Referral Date: | 07-26-93 |
| Action Date: | 04-07-94 |
| Created Date: | 02-29-88 |
| Owner Tank Id: | Not reported |
| SWRCB Tank Id: | 19-050-002078-000001 |
| Tank Status: | A |
| Capacity: | 1000 |
| Active Date: | 04-20-88 |
| Tank Use: | OIL |
| STG: | W |
| Content: | WASTE OIL |
| Number Of Tanks: | 4 |

Map ID
Direction
Distance
Elevation

MAP FINDINGS

Site

Database(s)

EDR ID Number
EPA ID Number

MOBIL OIL CORP #11-LA4 (Continued)

S101583617

Name: MOBIL OIL CORP #11-LA4
Address: 6301 SANTA MONICA BLVD
City: LOS ANGELES
Status: Active
Comp Number: 2078
Number: 1
Board Of Equalization: 44-000400
Referral Date: 07-26-93
Action Date: 04-07-94
Created Date: 02-29-88
Owner Tank Id: Not reported
SWRCB Tank Id: 19-050-002078-000002
Tank Status: A
Capacity: 12000
Active Date: 04-20-88
Tank Use: M.V. FUEL
STG: P
Content: REG UNLEADED
Number Of Tanks: Not reported

Name: MOBIL OIL CORP #11-LA4
Address: 6301 SANTA MONICA BLVD
City: LOS ANGELES
Status: Active
Comp Number: 2078
Number: 1
Board Of Equalization: 44-000400
Referral Date: 07-26-93
Action Date: 04-07-94
Created Date: 02-29-88
Owner Tank Id: Not reported
SWRCB Tank Id: 19-050-002078-000003
Tank Status: A
Capacity: 10000
Active Date: 04-20-88
Tank Use: M.V. FUEL
STG: P
Content: REG UNLEADED
Number Of Tanks: Not reported

Name: MOBIL OIL CORP #11-LA4
Address: 6301 SANTA MONICA BLVD
City: LOS ANGELES
Status: Active
Comp Number: 2078
Number: 1
Board Of Equalization: 44-000400
Referral Date: 07-26-93
Action Date: 04-07-94
Created Date: 02-29-88
Owner Tank Id: Not reported
SWRCB Tank Id: 19-050-002078-000004
Tank Status: A
Capacity: 10000
Active Date: 04-20-88
Tank Use: M.V. FUEL
STG: P

Map ID
Direction
Distance
Elevation

MAP FINDINGS

Site

Database(s)

EDR ID Number
EPA ID Number

MOBIL OIL CORP #11-LA4 (Continued)

S101583617

Content: REG UNLEADED
Number Of Tanks: Not reported

CA FID UST:

Facility ID: 19004994
Regulated By: UTNKA
Regulated ID: 00039865
Cortese Code: Not reported
SIC Code: Not reported
Facility Phone: 2134652587
Mail To: Not reported
Mailing Address: 612 S FLOWER ST
Mailing Address 2: Not reported
Mailing City,St,Zip: LOS ANGELES 900380000
Contact: Not reported
Contact Phone: Not reported
DUNs Number: Not reported
NPDES Number: Not reported
EPA ID: Not reported
Comments: Not reported
Status: Active

CHMIRS:

Name: Not reported
Address: 6301 SANTA MONICA BLVD
City,State,Zip: LOS ANGELES, CA 90038
OES Incident Number: 08-2326
OES notification: 03/25/2008
OES Date: Not reported
OES Time: Not reported
Date Completed: Not reported
Property Use: Not reported
Agency Id Number: Not reported
Agency Incident Number: Not reported
Time Notified: Not reported
Time Completed: Not reported
Surrounding Area: Not reported
Estimated Temperature: Not reported
Property Management: Not reported
More Than Two Substances Involved?: Not reported
Resp Agncy Personel # Of Decontaminated: Not reported
Responding Agency Personel # Of Injuries: Not reported
Responding Agency Personel # Of Fatalities: Not reported
Others Number Of Decontaminated: Not reported
Others Number Of Injuries: Not reported
Others Number Of Fatalities: Not reported
Vehicle Make/year: Not reported
Vehicle License Number: Not reported
Vehicle State: Not reported
Vehicle Id Number: Not reported
CA DOT PUC/ICC Number: Not reported
Company Name: Not reported
Reporting Officer Name/ID: Not reported
Report Date: Not reported
Facility Telephone: Not reported
Waterway Involved: No

Map ID
 Direction
 Distance
 Elevation

MAP FINDINGS

Site

Database(s)

EDR ID Number
 EPA ID Number

MOBIL OIL CORP #11-LA4 (Continued)

S101583617

| | |
|------------------------|---|
| Waterway: | Not reported |
| Spill Site: | Service Station |
| Cleanup By: | Responsible Party |
| Containment: | Not reported |
| What Happened: | Not reported |
| Type: | Not reported |
| Measure: | Liters(s) |
| Other: | Not reported |
| Date/Time: | 2200 |
| Year: | 2008 |
| Agency: | Veeder Root |
| Incident Date: | 3/25/2008 |
| Admin Agency: | Los Angeles City Fire Department |
| Amount: | Not reported |
| Contained: | Yes |
| Site Type: | Not reported |
| E Date: | Not reported |
| Substance: | Gasoline |
| Quantity Released: | 1 |
| Unknown: | Not reported |
| Substance #2: | Not reported |
| Substance #3: | Not reported |
| Evacuations: | 0 |
| Number of Injuries: | 0 |
| Number of Fatalities: | 0 |
| #1 Pipeline: | Not reported |
| #2 Pipeline: | Not reported |
| #3 Pipeline: | Not reported |
| #1 Vessel >= 300 Tons: | Not reported |
| #2 Vessel >= 300 Tons: | Not reported |
| #3 Vessel >= 300 Tons: | Not reported |
| Evacs: | Not reported |
| Injuries: | Not reported |
| Fatals: | Not reported |
| Comments: | Not reported |
| Description: | Caller states substance was released from dispenser number 1 due to a leaky hose. |

AN237
SSE
1/4-1/2
0.443 mi.
2340 ft.

MOBIL #18-LA4
6301 SANTA MONICA BL
LOS ANGELES, CA

RGA LUST **S114653470**
N/A

Site 4 of 6 in cluster AN

Relative:
Lower
Actual:
303 ft.

RGALUST:

| | |
|----------|---|
| Name: | MOBIL #18-LA4 |
| Address: | 6301 SANTA MONICA BL |
| City: | LOS ANGELES |
| State: | LOS ANGELES |
| | 2012 MOBIL #18-LA4 6301 SANTA MONICA BL |
| Name: | MOBIL #18-LA4 |
| Address: | 6301 SANTA MONICA BL |
| City: | LOS ANGELES |
| State: | LOS ANGELES |
| | 2011 MOBIL #18-LA4 6301 SANTA MONICA BL |
| Name: | MOBIL #18-LA4 |
| Address: | 6301 SANTA MONICA BL |
| City: | LOS ANGELES |

Map ID
Direction
Distance
Elevation

MAP FINDINGS

Site

Database(s)

EDR ID Number
EPA ID Number

MOBIL #18-LA4 (Continued)

S114653470

State: LOS ANGELES
2010 MOBIL #18-LA4 6301 SANTA MONICA BL
Name: MOBIL #18-LA4
Address: 6301 SANTA MONICA BL
City: LOS ANGELES
State: LOS ANGELES
2009 MOBIL #18-LA4 6301 SANTA MONICA BL
Name: MOBIL #18-LA4
Address: 6301 SANTA MONICA BL
City: LOS ANGELES
State: LOS ANGELES
2008 MOBIL #18-LA4 6301 SANTA MONICA BL
Name: MOBIL #18-LA4
Address: 6301 SANTA MONICA BL
City: LOS ANGELES
State: LOS ANGELES
2007 MOBIL #18-LA4 6301 SANTA MONICA BL
Name: MOBIL #18-LA4
Address: 6301 SANTA MONICA BL
City: LOS ANGELES
State: LOS ANGELES
2006 MOBIL #18-LA4 6301 SANTA MONICA BL
Name: MOBIL #18-LA4
Address: 6301 SANTA MONICA BL
City: LOS ANGELES
State: LOS ANGELES
2005 MOBIL #18-LA4 6301 SANTA MONICA BL
Name: MOBIL #18-LA4
Address: 6301 SANTA MONICA BL
City: LOS ANGELES
State: LOS ANGELES
2004 MOBIL #18-LA4 6301 SANTA MONICA BL
Name: MOBIL #18-LA4
Address: 6301 SANTA MONICA BL
City: LOS ANGELES
State: LOS ANGELES
2003 MOBIL #18-LA4 6301 SANTA MONICA BL
Name: MOBIL #18-LA4
Address: 6301 SANTA MONICA BL
City: LOS ANGELES
State: LOS ANGELES
2002 MOBIL #18-LA4 6301 SANTA MONICA BL

AL238 GROESBECK CONSTRUCTION
West 1522 N HIGHLAND AVE
1/4-1/2 HOLLYWOOD, CA 90028
0.444 mi.
2342 ft. Site 2 of 3 in cluster AL

ENVIROSTOR S110493795
HAZNET N/A
HWTS

Relative: ENVIROSTOR:
Lower Name: DUPLICATE PHOTO
Actual: Address: 1522 N. HIGHLAND AVENUE
350 ft. City,State,Zip: LOS ANGELES, CA 90028
Facility ID: 71003403
Status: Refer: Other Agency
Status Date: Not reported
Site Code: Not reported
Site Type: Tiered Permit

Map ID
Direction
Distance
Elevation

MAP FINDINGS

Site

Database(s)

EDR ID Number
EPA ID Number

GROESBECK CONSTRUCTION (Continued)

S110493795

Site Type Detailed: Tiered Permit
Acres: Not reported
NPL: NO
Regulatory Agencies: NONE SPECIFIED
Lead Agency: NONE SPECIFIED
Program Manager: Not reported
Supervisor: Not reported
Division Branch: Cleanup Chatsworth
Assembly: 50
Senate: 26
Special Program: Not reported
Restricted Use: NO
Site Mgmt Req: NONE SPECIFIED
Funding: Not reported
Latitude: 34.09874
Longitude: -118.3385
APN: NONE SPECIFIED
Past Use: NONE SPECIFIED
Potential COC: NONE SPECIFIED
Confirmed COC: NONE SPECIFIED
Potential Description: NONE SPECIFIED
Alias Name: CAL920234442
Alias Type: EPA Identification Number
Alias Name: 71003403
Alias Type: Envirostor ID Number

Completed Info:

Completed Area Name: Not reported
Completed Sub Area Name: Not reported
Completed Document Type: Not reported
Completed Date: Not reported
Comments: Not reported

Future Area Name: Not reported
Future Sub Area Name: Not reported
Future Document Type: Not reported
Future Due Date: Not reported
Schedule Area Name: Not reported
Schedule Sub Area Name: Not reported
Schedule Document Type: Not reported
Schedule Due Date: Not reported
Schedule Revised Date: Not reported

HAZNET:

Name: GROESBECK CONSTRUCTION
Address: 1522 N HIGHLAND AVE
Address 2: Not reported
City,State,Zip: HOLLYWOOD, CA 900287002
Contact: JIM GROESBECK
Telephone: 3109036484
Mailing Name: Not reported
Mailing Address: 10718 HILLROSE CIR

Year: 2015
Gepaid: CAC002811626
TSD EPA ID: AZC950823111
CA Waste Code: 151 - Asbestos containing waste

Map ID
Direction
Distance
Elevation

MAP FINDINGS

Site

Database(s)

EDR ID Number
EPA ID Number

GROESBECK CONSTRUCTION (Continued)

S110493795

Disposal Method: H132 - Landfill Or Surface Impoundment That Will Be Closed As
Landfill(To Include On-Site Treatment And/Or Stabilization)

Tons: 0.92

Additional Info:

Year: 2015
Gen EPA ID: CAC002811626

Shipment Date: 20150421
Creation Date: 9/22/2015 22:15:43
Receipt Date: 20150429
Manifest ID: 007631531FLE
Trans EPA ID: CAL000209864
Trans Name: KEY ENVIRONMENTAL SERVICES
Trans 2 EPA ID: CAR000049064
Trans 2 Name: ECTI
TSDf EPA ID: AZC950823111
Trans Name: LA PAZ COUNTY LANDFILL
TSDf Alt EPA ID: Not reported
TSDf Alt Name: Not reported
Waste Code Description: 151 - Asbestos-containing waste
RCRA Code: Not reported
Meth Code: H132 - Landfill Or Surface Impoundment That Will Be Closed As
Landfill(To Include On-Site Treatment And/Or Stabilization)

Quantity Tons: 0.92
Waste Quantity: 4
Quantity Unit: Y
Additional Code 1: Not reported
Additional Code 2: Not reported
Additional Code 3: Not reported
Additional Code 4: Not reported
Additional Code 5: Not reported

HWTS:

Name: GROESBECK CONSTRUCTION
Address: 1522 N HIGHLAND AVE
Address 2: Not reported
City,State,Zip: HOLLYWOOD, CA 900287002
EPA ID: CAC002811626
Inactive Date: 07/21/2015
Create Date: 04/21/2015
Last Act Date: 07/22/2015
Mailing Name: Not reported
Mailing Address: 10718 HILLROSE CIR
Mailing Address 2: Not reported
Mailing City,State,Zip: SUNLAND, CA 910402600
Owner Name: JIM GROESBECK
Owner Address: 10718 HILLROSE CIR
Owner Address 2: Not reported
Owner City,State,Zip: SUNLAND, CA 910402600
Contact Name: JIM GROESBECK
Contact Address: 10718 HILLROSE CIR
Contact Address 2: Not reported
City,State,Zip: SUNLAND, CA 910402600

Map ID
 Direction
 Distance
 Elevation

MAP FINDINGS

Site

Database(s)

EDR ID Number
 EPA ID Number

AO239 UNOCAL #0823
North 1803 CAHUENGA BLVD N
1/4-1/2 HOLLYWOOD, CA 90028
0.444 mi.
2342 ft. Site 1 of 3 in cluster AO

LUST S105024091
Cortese N/A
HIST CORTESE
CERS

Relative:
Higher
Actual:
409 ft.

Relative: LUST REG 4:
 Region: 4
 Regional Board: 04
 County: Los Angeles
 Facility Id: 900280061
 Status: Case Closed
 Substance: Gasoline
 Substance Quantity: Not reported
 Local Case No: Not reported
 Case Type: Soil
 Abatement Method Used at the Site: Not reported
 Global ID: T0603700756
 W Global ID: Not reported
 Staff: MSH
 Local Agency: 19050
 Cross Street: YUCCA
 Enforcement Type: Not reported
 Date Leak Discovered: Not reported
 Date Leak First Reported: 10/12/1983
 Date Leak Record Entered: 3/10/1988
 Date Confirmation Began: Not reported
 Date Leak Stopped: Not reported
 Date Case Last Changed on Database: 12/23/1998
 Date the Case was Closed: 10/20/1997
 How Leak Discovered: Not reported
 How Leak Stopped: Not reported
 Cause of Leak: Not reported
 Leak Source: Not reported
 Operator: Not reported
 Water System: Not reported
 Well Name: Not reported
 Approx. Dist To Production Well (ft): 14252.79175882284950996967691
 Source of Cleanup Funding: Not reported
 Preliminary Site Assessment Workplan Submitted: Not reported
 Preliminary Site Assessment Began: Not reported
 Pollution Characterization Began: 3/18/1988
 Remediation Plan Submitted: Not reported
 Remedial Action Underway: Not reported
 Post Remedial Action Monitoring Began: Not reported
 Enforcement Action Date: Not reported
 Historical Max MTBE Date: Not reported
 Hist Max MTBE Conc in Groundwater: Not reported
 Hist Max MTBE Conc in Soil: Not reported
 Significant Interim Remedial Action Taken: Not reported
 GW Qualifier: Not reported
 Soil Qualifier: Not reported
 Organization: Not reported
 Owner Contact: Not reported
 Responsible Party: UNOCAL CORPORATION
 RP Address: 376 S. VALENCIA AVE, BREA, CA 92823
 Program: LUST
 Lat/Long: 34.1039269 / -1
 Local Agency Staff: PEJ

Map ID
Direction
Distance
Elevation

MAP FINDINGS

Site

Database(s)

EDR ID Number
EPA ID Number

UNOCAL #0823 (Continued)

S105024091

Beneficial Use: Not reported
Priority: Not reported
Cleanup Fund Id: Not reported
Suspended: Not reported
Assigned Name: Not reported
Summary: CASE REPORTED DUE TO PRODUCT LEAK INCIDENT. PROPERTY NO LONGER OWNED BY UNOCAL. CASE REFERRED TO BRIAN KELLY TO SEARCH FOR INFORMATION. CURRENTLY, THE SITE IS A STRIP MALL. UNOCAL CEASED OPERATION IN 1982 & DEMOLISHED

LUST:

Name: UNOCAL #0823
Address: 1803 CAHUENGA BLVD N
City, State, Zip: HOLLYWOOD, CA 90028
Lead Agency: LOS ANGELES RWQCB (REGION 4)
Case Type: LUST Cleanup Site
Geo Track: http://geotracker.waterboards.ca.gov/profile_report.asp?global_id=T0603700756
Global Id: T0603700756
Latitude: 34.1039269
Longitude: -118.3298902
Status: Completed - Case Closed
Status Date: 10/20/1997
Case Worker: Not reported
RB Case Number: 900280061
Local Agency: LOS ANGELES, CITY OF
File Location: Not reported
Local Case Number: Not reported
Potential Media Affect: Soil
Potential Contaminants of Concern: Gasoline
Site History: Not reported

LUST:

Global Id: T0603700756
Contact Type: Local Agency Caseworker
Contact Name: ELOY LUNA
Organization Name: LOS ANGELES, CITY OF
Address: 200 North Main Street, Suite 1780
City: LOS ANGELES
Email: eloy.luna@lacity.org
Phone Number: Not reported

LUST:

Global Id: T0603700756
Action Type: Other
Date: 10/12/1983
Action: Leak Reported

LUST:

Global Id: T0603700756
Status: Open - Case Begin Date
Status Date: 10/12/1983

Global Id: T0603700756
Status: Open - Site Assessment
Status Date: 03/18/1988

Map ID
Direction
Distance
Elevation

MAP FINDINGS

Site

Database(s)

EDR ID Number
EPA ID Number

UNOCAL #0823 (Continued)

S105024091

Global Id: T0603700756
Status: Completed - Case Closed
Status Date: 10/20/1997

CORTESE:

Name: UNOCAL #0823
Address: 1803 CAHUENGA BLVD N
City,State,Zip: HOLLYWOOD, CA 90028
Region: CORTESE
Envirostor Id: Not reported
Global ID: T0603700756
Site/Facility Type: LUST CLEANUP SITE
Cleanup Status: COMPLETED - CASE CLOSED
Status Date: Not reported
Site Code: Not reported
Latitude: Not reported
Longitude: Not reported
Owner: Not reported
Enf Type: Not reported
Swat R: Not reported
Flag: active
Order No: Not reported
Waste Discharge System No: Not reported
Effective Date: Not reported
Region 2: Not reported
WID Id: Not reported
Solid Waste Id No: Not reported
Waste Management Uit Name: Not reported
File Name: Active Open

HIST CORTESE:

edr_fname: UNOCAL #0823
edr_fadd1: 1803 CHAUENGA
City,State,Zip: HOLLYWOOD, CA 90028
Region: CORTESE
Facility County Code: 19
Reg By: LTNKA
Reg Id: 900280061

CERS:

Name: UNOCAL #0823
Address: 1803 CAHUENGA BLVD N
City,State,Zip: HOLLYWOOD, CA 90028
Site ID: 212116
CERS ID: T0603700756
CERS Description: Leaking Underground Storage Tank Cleanup Site

Affiliation:

Affiliation Type Desc: Local Agency Caseworker
Entity Name: ELOY LUNA - LOS ANGELES, CITY OF
Entity Title: Not reported
Affiliation Address: 200 North Main Street, Suite 1780
Affiliation City: LOS ANGELES
Affiliation State: CA
Affiliation Country: Not reported

Map ID
Direction
Distance
Elevation

MAP FINDINGS

Site

Database(s)

EDR ID Number
EPA ID Number

UNOCAL #0823 (Continued)

S105024091

Affiliation Zip: Not reported
Affiliation Phone: Not reported

AO240
North
1/4-1/2
0.444 mi.
2342 ft.

UNOCAL #0823
1803 CAHUENGA BLVD N
LOS ANGELES, CA
Site 2 of 3 in cluster AO

RGA LUST S114710567
N/A

Relative:
Higher
Actual:
409 ft.

RGA LUST:
Name: UNOCAL #0823
Address: 1803 CAHUENGA BLVD N
City: LOS ANGELES
State: LOS ANGELES
2004 UNOCAL #0823 1803 CAHUENGA BLVD N

AO241
North
1/4-1/2
0.444 mi.
2342 ft.

UNOCAL #0823
1803 CAHUENGA BLVD N
HOLLYWOOD, CA
Site 3 of 3 in cluster AO

RGA LUST S114710566
N/A

Relative:
Higher
Actual:
409 ft.

RGA LUST:
Name: UNOCAL #0823
Address: 1803 CAHUENGA BLVD N
City: HOLLYWOOD
State: HOLLYWOOD
2012 UNOCAL #0823 1803 CAHUENGA BLVD N
Name: UNOCAL #0823
Address: 1803 CAHUENGA BLVD N
City: HOLLYWOOD
State: HOLLYWOOD
2011 UNOCAL #0823 1803 CAHUENGA BLVD N
Name: UNOCAL #0823
Address: 1803 CAHUENGA BLVD N
City: HOLLYWOOD
State: HOLLYWOOD
2010 UNOCAL #0823 1803 CAHUENGA BLVD N
Name: UNOCAL #0823
Address: 1803 CAHUENGA BLVD N
City: HOLLYWOOD
State: HOLLYWOOD
2009 UNOCAL #0823 1803 CAHUENGA BLVD N
Name: UNOCAL #0823
Address: 1803 CAHUENGA BLVD N
City: HOLLYWOOD
State: HOLLYWOOD
2008 UNOCAL #0823 1803 CAHUENGA BLVD N
Name: UNOCAL #0823
Address: 1803 CAHUENGA BLVD N
City: HOLLYWOOD
State: HOLLYWOOD
2007 UNOCAL #0823 1803 CAHUENGA BLVD N
Name: UNOCAL #0823
Address: 1803 CAHUENGA BLVD N

Map ID
Direction
Distance
Elevation

MAP FINDINGS

Site

Database(s)

EDR ID Number
EPA ID Number

UNOCAL #0823 (Continued)

S114710566

City: HOLLYWOOD
State: HOLLYWOOD
2006 UNOCAL #0823 1803 CAHUENGA BLVD N
Name: UNOCAL #0823
Address: 1803 CAHUENGA BLVD N
City: HOLLYWOOD
State: HOLLYWOOD
2005 UNOCAL #0823 1803 CAHUENGA BLVD N
Name: UNOCAL #0823
Address: 1803 CAHUENGA BLVD N
City: HOLLYWOOD
State: HOLLYWOOD
2003 UNOCAL #0823 1803 CAHUENGA BLVD N
Name: UNOCAL #0823
Address: 1803 CAHUENGA BLVD N
City: HOLLYWOOD
State: HOLLYWOOD
2002 UNOCAL #0823 1803 CAHUENGA BLVD N
Name: UNOCAL #0823
Address: 1803 CAHUENGA BLVD N
City: HOLLYWOOD
State: HOLLYWOOD
2001 UNOCAL #0823 1803 CAHUENGA BLVD N
Name: UNOCAL #0823
Address: 1803 CAHUENGA BLVD N
City: HOLLYWOOD
State: HOLLYWOOD
2000 UNOCAL #0823 1803 CAHUENGA BLVD N
Name: UNOCAL #0823
Address: 1803 CAHUENGA BLVD N
City: HOLLYWOOD
State: HOLLYWOOD
1998 UNOCAL #0823 1803 CAHUENGA BLVD N
Name: UNOCAL #0823
Address: 1803 CAHUENGA BLVD N
City: HOLLYWOOD
State: HOLLYWOOD
1997 UNOCAL #0823 1803 CAHUENGA BLVD N
Name: UNOCAL #0823
Address: 1803 CAHUENGA BLVD N
City: HOLLYWOOD
State: HOLLYWOOD
1996 UNOCAL #0823 1803 CAHUENGA BLVD N
Name: UNOCAL #0823
Address: 1803 CAHUENGA BLVD N
City: HOLLYWOOD
State: HOLLYWOOD
1995 UNOCAL #0823 1803 CAHUENGA BLVD N

Map ID
 Direction
 Distance
 Elevation

MAP FINDINGS

Site

Database(s)

EDR ID Number
 EPA ID Number

AM242 **ASSET MGMT. (RETAIL STRI**
WSW **13001314 HIGHLAND AVE N.**
1/4-1/2 **LOS ANGELES, CA 90028**
0.445 mi.
2349 ft. **Site 5 of 7 in cluster AM**

HIST CORTESE **S105024732**
N/A

Relative: HIST CORTESE:
Lower edr_fname: ASSET MGMT. (RETAIL STRI
 edr_fadd1: 13001314 HIGHLAND AVE N.
Actual: City,State,Zip: LOS ANGELES, CA 90028
320 ft. Region: CORTESE
 Facility County Code: 19
 Reg By: LTNKA
 Reg Id: 900280143

AN243 **EPISCOPAL SCHOOL OF LOS ANGELES**
SSE **6325 & 6331 - 6363 SANTA MONICA BOULEVARD**
1/4-1/2 **LOS ANGELES, CA 90038**
0.446 mi.
2355 ft. **Site 5 of 6 in cluster AN**

ENVIROSTOR **S120714329**
VCP **N/A**

Relative: ENVIROSTOR:
Lower Name: EPISCOPAL SCHOOL OF LOS ANGELES
Actual: Address: 6325 & 6331 - 6363 SANTA MONICA BOULEVARD
302 ft. City,State,Zip: LOS ANGELES, CA 90038
 Facility ID: 60002485
 Status: Inactive - Action Required
 Status Date: 06/25/2018
 Site Code: 404939
 Site Type: Voluntary Cleanup
 Site Type Detailed: Voluntary Cleanup
 Acres: 0.77
 NPL: NO
 Regulatory Agencies: SMBRP
 Lead Agency: SMBRP
 Program Manager: Aslam Shareef
 Supervisor: Shahir Haddad
 Division Branch: Southern California Schools & Brownfields Outreach
 Assembly: , 50
 Senate: , 26
 Special Program: CLRRRA Liability Immunity (AB 389)
 Restricted Use: YES
 Site Mgmt Req: NONE SPECIFIED
 Funding: Responsible Party
 Latitude: 34.09075
 Longitude: -118.3276
 APN: NONE SPECIFIED
 Past Use: PHOTOGRAPHIC PROCESSING
 Potential COC: Tetrachloroethylene (PCE Vinyl chloride)
 Confirmed COC: 30022-NO 30028-NO
 Potential Description: IA, SV
 Alias Name: 401829
 Alias Type: Project Code (Site Code)
 Alias Name: 404939
 Alias Type: Project Code (Site Code)
 Alias Name: 60002485
 Alias Type: Envirostor ID Number

Completed Info:
 Completed Area Name: PROJECT WIDE

Map ID
Direction
Distance
Elevation

MAP FINDINGS

Site

Database(s)

EDR ID Number
EPA ID Number

EPISCOPAL SCHOOL OF LOS ANGELES (Continued)

S120714329

Completed Sub Area Name: Not reported
Completed Document Type: Other Report
Completed Date: 02/08/2017
Comments: Background documents: 1) Phase I ESA - 6325 Santa Monica Blvd dated 02/27/12 2) Phase II Investigation - 6323-6327 Santa Monica Blvd dated 03/22/12 3) Environmental Site Assessment 6331-6363 Santa Monica Blvd dated 02/01/16

Completed Area Name: PROJECT WIDE
Completed Sub Area Name: Not reported
Completed Document Type: Preliminary Endangerment Assessment Report
Completed Date: 09/21/2017
Comments: investigation complete. DTSC recommended Land use restriction due to data/information gap

Completed Area Name: PROJECT WIDE
Completed Sub Area Name: Not reported
Completed Document Type: California Land Reuse and Revitalization Agreement
Completed Date: 05/04/2017
Comments: CLRRRA was fully executed.

Completed Area Name: PROJECT WIDE
Completed Sub Area Name: Not reported
Completed Document Type: Correspondence
Completed Date: 05/05/2017
Comments: Letter processed

Completed Area Name: PROJECT WIDE
Completed Sub Area Name: Not reported
Completed Document Type: Annual Oversight Cost Estimate
Completed Date: 09/11/2017
Comments: Annual cost estimate mailed to RP.

Completed Area Name: PROJECT WIDE
Completed Sub Area Name: Not reported
Completed Document Type: Correspondence
Completed Date: 12/01/2017
Comments: DTSC processed Inactive Status Letter

Future Area Name: Not reported
Future Sub Area Name: Not reported
Future Document Type: Not reported
Future Due Date: Not reported
Schedule Area Name: Not reported
Schedule Sub Area Name: Not reported
Schedule Document Type: Not reported
Schedule Due Date: Not reported
Schedule Revised Date: Not reported

VCP:

Name: EPISCOPAL SCHOOL OF LOS ANGELES
Address: 6325 & 6331 - 6363 SANTA MONICA BOULEVARD
City,State,Zip: LOS ANGELES, CA 90038
Facility ID: 60002485
Site Type: Voluntary Cleanup
Site Type Detail: Voluntary Cleanup
Site Mgmt. Req.: NONE SPECIFIED

Map ID
Direction
Distance
Elevation

MAP FINDINGS

Site

Database(s)

EDR ID Number
EPA ID Number

EPISCOPAL SCHOOL OF LOS ANGELES (Continued)

S120714329

Acres: 0.77
National Priorities List: NO
Cleanup Oversight Agencies: SMBRP
Lead Agency: SMBRP
Lead Agency Description: DTSC - Site Cleanup Program
Project Manager: Aslam Shareef
Supervisor: Shahir Haddad
Division Branch: Southern California Schools & Brownfields Outreach
Site Code: 404939
Assembly: , 50
Senate: , 26
Special Programs Code: CLRRRA Liability Immunity (AB 389)
Status: Inactive - Action Required
Status Date: 06/25/2018
Restricted Use: YES
Funding: Responsible Party
Lat/Long: 34.09075 / -118.3276
APN: NONE SPECIFIED
Past Use: PHOTOGRAPHIC PROCESSING
Potential COC: 30022, 30028
Confirmed COC: 30022-NO,30028-NO
Potential Description: IA, SV
Alias Name: 401829
Alias Type: Project Code (Site Code)
Alias Name: 404939
Alias Type: Project Code (Site Code)
Alias Name: 60002485
Alias Type: Envirostor ID Number

Completed Info:

Completed Area Name: PROJECT WIDE
Completed Sub Area Name: Not reported
Completed Document Type: Other Report
Completed Date: 02/08/2017
Comments: Background documents: 1) Phase I ESA - 6325 Santa Monica Blvd dated 02/27/12 2) Phase II Investigation - 6323-6327 Santa Monica Blvd dated 03/22/12 3) Environmental Site Assessment 6331-6363 Santa Monica Blvd dated 02/01/16

Completed Area Name: PROJECT WIDE
Completed Sub Area Name: Not reported
Completed Document Type: Preliminary Endangerment Assessment Report
Completed Date: 09/21/2017
Comments: investigation complete. DTSC recommended Land use restriction due to data/information gap

Completed Area Name: PROJECT WIDE
Completed Sub Area Name: Not reported
Completed Document Type: California Land Reuse and Revitalization Agreement
Completed Date: 05/04/2017
Comments: CLRRRA was fully executed.

Completed Area Name: PROJECT WIDE
Completed Sub Area Name: Not reported
Completed Document Type: Correspondence
Completed Date: 05/05/2017
Comments: Letter processed

Map ID
 Direction
 Distance
 Elevation

MAP FINDINGS

Site

Database(s)

EDR ID Number
 EPA ID Number

EPISCOPAL SCHOOL OF LOS ANGELES (Continued)

S120714329

Completed Area Name: PROJECT WIDE
 Completed Sub Area Name: Not reported
 Completed Document Type: Annual Oversight Cost Estimate
 Completed Date: 09/11/2017
 Comments: Annual cost estimate mailed to RP.

Completed Area Name: PROJECT WIDE
 Completed Sub Area Name: Not reported
 Completed Document Type: Correspondence
 Completed Date: 12/01/2017
 Comments: DTSC processed Inactive Status Letter

Future Area Name: Not reported
 Future Sub Area Name: Not reported
 Future Document Type: Not reported
 Future Due Date: Not reported
 Schedule Area Name: Not reported
 Schedule Sub Area Name: Not reported
 Schedule Document Type: Not reported
 Schedule Due Date: Not reported
 Schedule Revised Date: Not reported

AL244
West
1/4-1/2
0.447 mi.
2361 ft.

CHEVRON #9-9377
1459 HIGHLAND AVE
HOLLYWOOD, CA 90028
Site 3 of 3 in cluster AL

LUST **S104532727**
Cortese **N/A**
HIST CORTESE
CERS

Relative:
Lower
Actual:
342 ft.

LUST REG 4:
 Region: 4
 Regional Board: 04
 County: Los Angeles
 Facility Id: 900280025
 Status: Case Closed
 Substance: Gasoline
 Substance Quantity: Not reported
 Local Case No: Not reported
 Case Type: Groundwater
 Abatement Method Used at the Site: VE
 Global ID: T0603700752
 W Global ID: Not reported
 Staff: UNK
 Local Agency: 19050
 Cross Street: SUNSET
 Enforcement Type: Not reported
 Date Leak Discovered: 9/1/1988
 Date Leak First Reported: 2/24/1989
 Date Leak Record Entered: Not reported
 Date Confirmation Began: Not reported
 Date Leak Stopped: Not reported
 Date Case Last Changed on Database: 12/30/1994
 Date the Case was Closed: 12/30/1994
 How Leak Discovered: Subsurface Monitoring
 How Leak Stopped: Not reported
 Cause of Leak: Not reported
 Leak Source: Not reported
 Operator: Not reported
 Water System: Not reported

Map ID
Direction
Distance
Elevation

MAP FINDINGS

Site

Database(s)

EDR ID Number
EPA ID Number

CHEVRON #9-9377 (Continued)

S104532727

Well Name: Not reported
Approx. Dist To Production Well (ft): 14024.854517211398950250376333
Source of Cleanup Funding: Not reported
Preliminary Site Assessment Workplan Submitted: Not reported
Preliminary Site Assessment Began: Not reported
Pollution Characterization Began: 2/24/1989
Remediation Plan Submitted: 7/2/1990
Remedial Action Underway: 1/30/1992
Post Remedial Action Monitoring Began: Not reported
Enforcement Action Date: Not reported
Historical Max MTBE Date: Not reported
Hist Max MTBE Conc in Groundwater: Not reported
Hist Max MTBE Conc in Soil: Not reported
Significant Interim Remedial Action Taken: Not reported
GW Qualifier: Not reported
Soil Qualifier: Not reported
Organization: Not reported
Owner Contact: Not reported
Responsible Party: CHEVRON USA INC.
RP Address: 1300 S BEACH BLVD, LA HABRA, CA 90632
Program: LUST
Lat/Long: 34.0973871 / -1
Local Agency Staff: PEJ
Beneficial Use: Not reported
Priority: Not reported
Cleanup Fund Id: Not reported
Suspended: Not reported
Assigned Name: Not reported
Summary: SOIL TPH (MAX-1800 MG/KG). WATER TPH (MAX 5200 UG/L) TOLUENEAND ETHYLBENZENE PRINCIPAL CONTAMINANTS.

LUST:

Name: CHEVRON #9-9377
Address: 1459 HIGHLAND AVE
City,State,Zip: HOLLYWOOD, CA 90028
Lead Agency: LOS ANGELES RWQCB (REGION 4)
Case Type: LUST Cleanup Site
Geo Track: http://geotracker.waterboards.ca.gov/profile_report.asp?global_id=T0603700752
Global Id: T0603700752
Latitude: 34.0973871
Longitude: -118.3388064
Status: Completed - Case Closed
Status Date: 12/30/1994
Case Worker: YR
RB Case Number: 900280025
Local Agency: LOS ANGELES, CITY OF
File Location: Not reported
Local Case Number: Not reported
Potential Media Affect: Aquifer used for drinking water supply
Potential Contaminants of Concern: Gasoline
Site History: Not reported

LUST:

Global Id: T0603700752
Contact Type: Local Agency Caseworker
Contact Name: ELOY LUNA
Organization Name: LOS ANGELES, CITY OF

Map ID
Direction
Distance
Elevation

MAP FINDINGS

Site

Database(s)

EDR ID Number
EPA ID Number

CHEVRON #9-9377 (Continued)

S104532727

Address: 200 North Main Street, Suite 1780
City: LOS ANGELES
Email: eloy.luna@lacity.org
Phone Number: Not reported

Global Id: T0603700752
Contact Type: Regional Board Caseworker
Contact Name: YUE RONG
Organization Name: LOS ANGELES RWQCB (REGION 4)
Address: 320 W. 4TH ST., SUITE 200
City: Los Angeles
Email: yrong@waterboards.ca.gov
Phone Number: Not reported

LUST:

Global Id: T0603700752
Action Type: Other
Date: 09/01/1988
Action: Leak Discovery

Global Id: T0603700752
Action Type: Other
Date: 02/24/1989
Action: Leak Reported

LUST:

Global Id: T0603700752
Status: Open - Case Begin Date
Status Date: 09/01/1988

Global Id: T0603700752
Status: Open - Site Assessment
Status Date: 02/24/1989

Global Id: T0603700752
Status: Open - Remediation
Status Date: 07/02/1990

Global Id: T0603700752
Status: Open - Remediation
Status Date: 01/30/1992

Global Id: T0603700752
Status: Completed - Case Closed
Status Date: 12/30/1994

CORTESE:

Name: CHEVRON #9-9377
Address: 1459 HIGHLAND AVE
City,State,Zip: HOLLYWOOD, CA 90028
Region: CORTESE
Envirostor Id: Not reported
Global ID: T0603700752
Site/Facility Type: LUST CLEANUP SITE
Cleanup Status: COMPLETED - CASE CLOSED

Map ID
Direction
Distance
Elevation

MAP FINDINGS

Site

Database(s)

EDR ID Number
EPA ID Number

CHEVRON #9-9377 (Continued)

S104532727

Status Date: Not reported
Site Code: Not reported
Latitude: Not reported
Longitude: Not reported
Owner: Not reported
Enf Type: Not reported
Swat R: Not reported
Flag: active
Order No: Not reported
Waste Discharge System No: Not reported
Effective Date: Not reported
Region 2: Not reported
WID Id: Not reported
Solid Waste Id No: Not reported
Waste Management Uit Name: Not reported
File Name: Active Open

HIST CORTESE:

edr_fname: CHEVRON #9-9377
edr_fadd1: 1459 HIGHLAND
City,State,Zip: LOS ANGELES, CA 90028
Region: CORTESE
Facility County Code: 19
Reg By: LTNKA
Reg Id: 900280025

CERS:

Name: CHEVRON #9-9377
Address: 1459 HIGHLAND AVE
City,State,Zip: HOLLYWOOD, CA 90028
Site ID: 260329
CERS ID: T0603700752
CERS Description: Leaking Underground Storage Tank Cleanup Site

Affiliation:

Affiliation Type Desc: Regional Board Caseworker
Entity Name: YUE RONG - LOS ANGELES RWQCB (REGION 4)
Entity Title: Not reported
Affiliation Address: 320 W. 4TH ST., SUITE 200
Affiliation City: Los Angeles
Affiliation State: CA
Affiliation Country: Not reported
Affiliation Zip: Not reported
Affiliation Phone: Not reported

Affiliation Type Desc: Local Agency Caseworker
Entity Name: ELOY LUNA - LOS ANGELES, CITY OF
Entity Title: Not reported
Affiliation Address: 200 North Main Street, Suite 1780
Affiliation City: LOS ANGELES
Affiliation State: CA
Affiliation Country: Not reported
Affiliation Zip: Not reported
Affiliation Phone: Not reported

Map ID
Direction
Distance
Elevation

MAP FINDINGS

Site

Database(s)

EDR ID Number
EPA ID Number

AJ245
SSE
1/4-1/2
0.450 mi.
2374 ft.

FORMER PACIFIC TITLE AND ART STUDIO (PTAS)
6350 SANTA MONICA BOULEVARD
HOLLYWOOD, CA 90038

CPS-SLIC **S118504513**
CERS **N/A**

Site 3 of 4 in cluster AJ

Relative:
Lower

CPS-SLIC:

Actual:
301 ft.

Name: FORMER PACIFIC TITLE AND ART STUDIO (PTAS)
Address: 6350 SANTA MONICA BOULEVARD
City,State,Zip: HOLLYWOOD, CA 90038
Region: STATE
Facility Status: Open - Eligible for Closure
Status Date: 11/16/2015
Global Id: SL0603786691
Lead Agency: LOS ANGELES RWQCB (REGION 4)
Lead Agency Case Number: Not reported
Latitude: 34.090493
Longitude: -118.328047
Case Type: Cleanup Program Site
Case Worker: NLA
Local Agency: Not reported
RB Case Number: 1224
File Location: Regional Board
Potential Media Affected: Indoor Air, Other Groundwater (uses other than drinking water), Soil, Soil Vapor
Potential Contaminants of Concern: * Chlorinated Hydrocarbons, Tetrachloroethylene (PCE)
Site History: The Site was occupied by a motion picture post-production facility where titles, visual effects and special effects were applied onto motion picture film. The former Pacific Title and Art Studio (PTAS) was a post-production motion picture facility that operated from approximately 1946 to 2009. Operations in the main building included internal film developing and associated film cleaning and optical printing to support post-production processes. The main building housed office space, film developing, printing and film cleaning process units, studios and film viewing theaters. The garage-like structure in the southwest portion of the subject property was used for storage of equipment, paints, janitorial chemicals and other materials. In 2009, the Amidi Group acquired ownership of the property from PTAS for re- development of the main building into an executive office complex. The redevelopment was completed in June 2013.

Click here to access the California GeoTracker records for this facility:

CERS:

Name: PACIFIC TITLE AND ART STUDIO
Address: 6350 SANTA MONICA BLVD.
City,State,Zip: LOS ANGELES, CA 900381620
Site ID: 485727
CERS ID: 110000782396
CERS Description: US EPA Air Emission Inventory System (EIS)

Affiliation:

Affiliation Type Desc: Environmental Contact
Entity Name: BOB WEBER
Entity Title: Not reported
Affiliation Address: 6350 SANTA MONICA BLVD
Affiliation City: LOSANGELES
Affiliation State: CA

Map ID
 Direction
 Distance
 Elevation

MAP FINDINGS

Site

Database(s)

EDR ID Number
 EPA ID Number

FORMER PACIFIC TITLE AND ART STUDIO (PTAS) (Continued)

S118504513

Affiliation Country: Not reported
 Affiliation Zip: Not reported
 Affiliation Phone: Not reported

Affiliation Type Desc: Regional Board Caseworker
 Entity Name: ANGELICA CASTANEDA LOS ANGELES RWQCB REGN 4TH
 Entity Title: Not reported
 Affiliation Address: 320 W 4TH ST NA SUITE 200
 Affiliation City: LOSANGELES
 Affiliation State: Not reported
 Affiliation Country: Not reported
 Affiliation Zip: Not reported
 Affiliation Phone: Not reported

Name: FORMER PACIFIC TITLE AND ART STUDIO (PTAS)
 Address: 6350 SANTA MONICA BOULEVARD
 City,State,Zip: HOLLYWOOD, CA 90038
 Site ID: 225227
 CERS ID: SL0603786691
 CERS Description: Cleanup Program Site

Affiliation:
 Affiliation Type Desc: Regional Board Caseworker
 Entity Name: NICOLE ALKOV - LOS ANGELES RWQCB (REGION 4)
 Entity Title: Not reported
 Affiliation Address: 320 W 4th Street, Suite 200
 Affiliation City: LOS ANGELES
 Affiliation State: CA
 Affiliation Country: Not reported
 Affiliation Zip: Not reported
 Affiliation Phone: 2135766677

AJ246
SSE
1/4-1/2
0.450 mi.
2374 ft.

PACIFIC TITLE MIRAGE OPTICAL
6350 SANTA MONICA BLVD.
LOS ANGELES, CA 90038

RCRA-SQG 1000249958
BROWNFIELDS CAD028571529
EMI
CERS

Site 4 of 4 in cluster AJ

Relative:
Lower
Actual:
301 ft.

RCRA-SQG:
 Date form received by agency: 1999-03-04 00:00:00.0
 Facility name: PACIFIC TITLE MIRAGE OPTICAL
 Site name: PACIFIC TITLE/MIRAGE, INC.
 Facility address: 6350 SANTA MONICA BLVD.
 LOS ANGELES, CA 90038-1620
 EPA ID: CAD028571529
 Contact: ROBERT WEBER
 Contact address: Not reported
 Not reported
 Contact country: US
 Contact telephone: 213-464-0121
 Telephone ext.: 189
 Contact email: Not reported
 EPA Region: 09
 Classification: Small Small Quantity Generator
 Description: Handler: generates more than 100 and less than 1000 kg of hazardous waste during any calendar month and accumulates less than 6000 kg of

Map ID
Direction
Distance
Elevation

MAP FINDINGS

Site

Database(s)

EDR ID Number
EPA ID Number

PACIFIC TITLE MIRAGE OPTICAL (Continued)

1000249958

hazardous waste at any time; or generates 100 kg or less of hazardous waste during any calendar month, and accumulates more than 1000 kg of hazardous waste at any time

Owner/Operator Summary:

Owner/operator name: PACIFIC TITLE MIRAGE INC
Owner/operator address: 6350 SANTA MONICA BLVD
LOS ANGELES, CA 90038
Owner/operator country: Not reported
Owner/operator telephone: 213-464-0121
Owner/operator email: Not reported
Owner/operator fax: Not reported
Owner/operator extension: Not reported
Legal status: Private
Owner/Operator Type: Owner
Owner/Op start date: Not reported
Owner/Op end date: Not reported

Owner/operator name: NOT REQUIRED
Owner/operator address: NOT REQUIRED
NOT REQUIRED, ME 99999

Owner/operator country: Not reported
Owner/operator telephone: 415-555-1212
Owner/operator email: Not reported
Owner/operator fax: Not reported
Owner/operator extension: Not reported
Legal status: Private
Owner/Operator Type: Operator
Owner/Op start date: Not reported
Owner/Op end date: Not reported

Handler Activities Summary:

U.S. importer of hazardous waste: No
Mixed waste (haz. and radioactive): No
Recycler of hazardous waste: No
Transporter of hazardous waste: No
Treater, storer or disposer of HW: No
Underground injection activity: No
On-site burner exemption: No
Furnace exemption: No
Used oil fuel burner: No
Used oil processor: No
Used oil refiner: No
Used oil fuel marketer to burner: No
Used oil Specification marketer: No
Used oil transfer facility: No
Used oil transporter: No

Historical Generators:

Date form received by agency: 1998-06-22 00:00:00.0
Site name: PACIFIC TITLE MIRAGE OPTICAL
Classification: Small Quantity Generator

Hazardous Waste Summary:

Map ID
Direction
Distance
Elevation

MAP FINDINGS

Site

Database(s)

EDR ID Number
EPA ID Number

PACIFIC TITLE MIRAGE OPTICAL (Continued)

1000249958

. Waste code: D011
. Waste name: SILVER

. Waste code: F002
. Waste name: THE FOLLOWING SPENT HALOGENATED SOLVENTS: TETRACHLOROETHYLENE, METHYLENE CHLORIDE, TRICHLOROETHYLENE, 1,1,1-TRICHLOROETHANE, CHLOROBENZENE, 1,1,2-TRICHLORO-1,2,2-TRIFLUOROETHANE, ORTHO-DICHLOROBENZENE, TRICHLOROFLUOROMETHANE, AND 1,1,2, TRICHLOROETHANE; ALL SPENT SOLVENT MIXTURES/BLENDS CONTAINING, BEFORE USE, A TOTAL OF TEN PERCENT OR MORE (BY VOLUME) OF ONE OR MORE OF THE ABOVE HALOGENATED SOLVENTS OR THOSE SOLVENTS LISTED IN F001, F004, AND F005; AND STILL BOTTOMS FROM THE RECOVERY OF THESE SPENT SOLVENTS AND SPENT SOLVENT MIXTURES.

Violation Status: No violations found

BROWNFIELDS:

Name: FORMER PACIFIC TITLE AND ART STUDIO (PTAS)
Address: 6350 SANTA MONICA BOULEVARD
City,State,Zip: HOLLYWOOD, CA 90038
Global ID: SL0603786691
Latitude: 34.090493
Longitude: -118.328047
Project Type: Cleanup Program Site
Status: Open - Eligible for Closure
Status Date: 11/16/2015
Lead Agency: LOS ANGELES RWQCB (REGION 4)
Last Correspondence Date: 09/12/2019
Release Type: Clarifier / Dry Cleaning Unit / Vapor Degreaser, Other Type of Release, Surface Discharge
Contaminant(s) of Concern: * Chlorinated Hydrocarbons, Tetrachloroethylene (PCE)
Media of Concern: Indoor Air, Other Groundwater (uses other than drinking water), Soil, Soil Vapor
Past Use(s) that Caused Contamination: HAZARDOUS WASTE STORAGE - TANKS/CONTAINERS, LABORATORIES- CHEMICAL, PHOTOGRAPHIC PROCESSING
Human Health Exposure Controlled: YES
Human Health Exposure Controlled Date: 11/16/2015
Groundwater Migration Controlled: YES
Groundwater Migration Controlled Date: 11/16/2015
Primary Caseworker Name: NICOLE ALKOV
Primary Caseworker Organization Name: LOS ANGELES RWQCB (REGION 4)
Primary Caseworker Phone Number: 213-576-6677
Primary Caseworker Address: 320 W 4TH STREET, SUITE 200
Primary Caseworker Address: LOS ANGELES
Primary Caseworker Address: CA
Primary Caseworker Email: nicole.alkov@waterboards.ca.gov

EMI:

Name: PACIFIC TITLE & ART STUDIO
Address: 6350 SANTA MONICA BL
City,State,Zip: HOLLYWOOD, CA 900380000
Year: 1987
County Code: 19
Air Basin: SC
Facility ID: 2625
Air District Name: SC
SIC Code: 7814

Map ID
Direction
Distance
Elevation

MAP FINDINGS

Site

Database(s)

EDR ID Number
EPA ID Number

PACIFIC TITLE MIRAGE OPTICAL (Continued)

1000249958

Air District Name: SOUTH COAST AQMD
Community Health Air Pollution Info System: Not reported
Consolidated Emission Reporting Rule: Not reported
Total Organic Hydrocarbon Gases Tons/Yr: 3
Reactive Organic Gases Tons/Yr: 1
Carbon Monoxide Emissions Tons/Yr: 0
NOX - Oxides of Nitrogen Tons/Yr: 0
SOX - Oxides of Sulphur Tons/Yr: 0
Particulate Matter Tons/Yr: 0
Part. Matter 10 Micrometers and Smlr Tons/Yr:0

Name: PACIFIC TITLE & ART STUDIO
Address: 6350 SANTA MONICA BL
City,State,Zip: HOLLYWOOD, CA 900380000
Year: 1995
County Code: 19
Air Basin: SC
Facility ID: 2625
Air District Name: SC
SIC Code: 7812
Air District Name: SOUTH COAST AQMD
Community Health Air Pollution Info System: Not reported
Consolidated Emission Reporting Rule: Not reported
Total Organic Hydrocarbon Gases Tons/Yr: 15
Reactive Organic Gases Tons/Yr: 0
Carbon Monoxide Emissions Tons/Yr: 0
NOX - Oxides of Nitrogen Tons/Yr: 0
SOX - Oxides of Sulphur Tons/Yr: 0
Particulate Matter Tons/Yr: 0
Part. Matter 10 Micrometers and Smlr Tons/Yr:0

Name: PACIFIC TITLE MIRAGE, INC.
Address: 6350 SANTA MONICA BLVD
City,State,Zip: HOLLYWOOD, CA 900380000
Year: 1996
County Code: 19
Air Basin: SC
Facility ID: 2625
Air District Name: SC
SIC Code: 7812
Air District Name: SOUTH COAST AQMD
Community Health Air Pollution Info System: Not reported
Consolidated Emission Reporting Rule: Not reported
Total Organic Hydrocarbon Gases Tons/Yr: 46
Reactive Organic Gases Tons/Yr: 0
Carbon Monoxide Emissions Tons/Yr: 0
NOX - Oxides of Nitrogen Tons/Yr: 0
SOX - Oxides of Sulphur Tons/Yr: 0
Particulate Matter Tons/Yr: 0
Part. Matter 10 Micrometers and Smlr Tons/Yr:0

Name: PACIFIC TITLE AND ART STUDIO
Address: 6350 SANTA MONICA BL
City,State,Zip: HOLLYWOOD, CA 900380000
Year: 1997
County Code: 19
Air Basin: SC

Map ID
Direction
Distance
Elevation

MAP FINDINGS

Site

Database(s)

EDR ID Number
EPA ID Number

PACIFIC TITLE MIRAGE OPTICAL (Continued)

1000249958

Facility ID: 2625
Air District Name: SC
SIC Code: 7812
Air District Name: SOUTH COAST AQMD
Community Health Air Pollution Info System: Not reported
Consolidated Emission Reporting Rule: Not reported
Total Organic Hydrocarbon Gases Tons/Yr: 28
Reactive Organic Gases Tons/Yr: 0
Carbon Monoxide Emissions Tons/Yr: 0
NOX - Oxides of Nitrogen Tons/Yr: 0
SOX - Oxides of Sulphur Tons/Yr: 0
Particulate Matter Tons/Yr: 0
Part. Matter 10 Micrometers and Smlr Tons/Yr:0

Name: PACIFIC TITLE AND ART STUDIO
Address: 6350 SANTA MONICA BL
City,State,Zip: HOLLYWOOD, CA 900380000
Year: 1998
County Code: 19
Air Basin: SC
Facility ID: 2625
Air District Name: SC
SIC Code: 7812
Air District Name: SOUTH COAST AQMD
Community Health Air Pollution Info System: Not reported
Consolidated Emission Reporting Rule: Not reported
Total Organic Hydrocarbon Gases Tons/Yr: 28
Reactive Organic Gases Tons/Yr: 0
Carbon Monoxide Emissions Tons/Yr: 0
NOX - Oxides of Nitrogen Tons/Yr: 0
SOX - Oxides of Sulphur Tons/Yr: 0
Particulate Matter Tons/Yr: 0
Part. Matter 10 Micrometers and Smlr Tons/Yr:0

Name: PACIFIC TITLE AND ART STUDIO
Address: 6350 SANTA MONICA BL
City,State,Zip: HOLLYWOOD, CA 900380000
Year: 1999
County Code: 19
Air Basin: SC
Facility ID: 2625
Air District Name: SC
SIC Code: 7812
Air District Name: SOUTH COAST AQMD
Community Health Air Pollution Info System: Not reported
Consolidated Emission Reporting Rule: Not reported
Total Organic Hydrocarbon Gases Tons/Yr: 28
Reactive Organic Gases Tons/Yr: 0
Carbon Monoxide Emissions Tons/Yr: 0
NOX - Oxides of Nitrogen Tons/Yr: 0
SOX - Oxides of Sulphur Tons/Yr: 0
Particulate Matter Tons/Yr: 0
Part. Matter 10 Micrometers and Smlr Tons/Yr:0

Name: PACIFIC TITLE AND ART STUDIO
Address: 6350 SANTA MONICA BL
City,State,Zip: HOLLYWOOD, CA 900380000

Map ID
Direction
Distance
Elevation

MAP FINDINGS

Site

Database(s)

EDR ID Number
EPA ID Number

PACIFIC TITLE MIRAGE OPTICAL (Continued)

1000249958

Year: 2000
County Code: 19
Air Basin: SC
Facility ID: 2625
Air District Name: SC
SIC Code: 7812
Air District Name: SOUTH COAST AQMD
Community Health Air Pollution Info System: Not reported
Consolidated Emission Reporting Rule: Not reported
Total Organic Hydrocarbon Gases Tons/Yr: 28
Reactive Organic Gases Tons/Yr: 0
Carbon Monoxide Emissions Tons/Yr: 0
NOX - Oxides of Nitrogen Tons/Yr: 0
SOX - Oxides of Sulphur Tons/Yr: 0
Particulate Matter Tons/Yr: 0
Part. Matter 10 Micrometers and Smlr Tons/Yr:0

Name: PACIFIC TITLE AND ART STUDIO
Address: 6350 SANTA MONICA BL
City,State,Zip: HOLLYWOOD, CA 900380000
Year: 2001
County Code: 19
Air Basin: SC
Facility ID: 2625
Air District Name: SC
SIC Code: 7812
Air District Name: SOUTH COAST AQMD
Community Health Air Pollution Info System: Not reported
Consolidated Emission Reporting Rule: Not reported
Total Organic Hydrocarbon Gases Tons/Yr: 28
Reactive Organic Gases Tons/Yr: 20
Carbon Monoxide Emissions Tons/Yr: 0
NOX - Oxides of Nitrogen Tons/Yr: 0
SOX - Oxides of Sulphur Tons/Yr: 0
Particulate Matter Tons/Yr: 0
Part. Matter 10 Micrometers and Smlr Tons/Yr:0

Name: PTM PRODUCTIONS, INC.
Address: 6350 SANTA MONICA BLVD
City,State,Zip: HOLLYWOOD, CA 900380000
Year: 2002
County Code: 19
Air Basin: SC
Facility ID: 115674
Air District Name: SC
SIC Code: 7819
Air District Name: SOUTH COAST AQMD
Community Health Air Pollution Info System: Not reported
Consolidated Emission Reporting Rule: Not reported
Total Organic Hydrocarbon Gases Tons/Yr: 0
Reactive Organic Gases Tons/Yr: 0
Carbon Monoxide Emissions Tons/Yr: 0
NOX - Oxides of Nitrogen Tons/Yr: 0
SOX - Oxides of Sulphur Tons/Yr: 0
Particulate Matter Tons/Yr: 0
Part. Matter 10 Micrometers and Smlr Tons/Yr:0

Map ID
Direction
Distance
Elevation

MAP FINDINGS

Site

Database(s)

EDR ID Number
EPA ID Number

PACIFIC TITLE MIRAGE OPTICAL (Continued)

1000249958

Name: PTM PRODUCTIONS, INC.
Address: 6350 SANTA MONICA BLVD
City,State,Zip: HOLLYWOOD, CA 900380000
Year: 2003
County Code: 19
Air Basin: SC
Facility ID: 115674
Air District Name: SC
SIC Code: 7819
Air District Name: SOUTH COAST AQMD
Community Health Air Pollution Info System: Not reported
Consolidated Emission Reporting Rule: Not reported
Total Organic Hydrocarbon Gases Tons/Yr: 0
Reactive Organic Gases Tons/Yr: 0
Carbon Monoxide Emissions Tons/Yr: 0
NOX - Oxides of Nitrogen Tons/Yr: 0
SOX - Oxides of Sulphur Tons/Yr: 0
Particulate Matter Tons/Yr: 0
Part. Matter 10 Micrometers and Smlr Tons/Yr:0

Name: PTM PRODUCTIONS, INC.
Address: 6350 SANTA MONICA BLVD
City,State,Zip: HOLLYWOOD, CA 900380000
Year: 2004
County Code: 19
Air Basin: SC
Facility ID: 115674
Air District Name: SC
SIC Code: 7819
Air District Name: SOUTH COAST AQMD
Community Health Air Pollution Info System: Not reported
Consolidated Emission Reporting Rule: Not reported
Total Organic Hydrocarbon Gases Tons/Yr: 0.00363
Reactive Organic Gases Tons/Yr: 0
Carbon Monoxide Emissions Tons/Yr: 0
NOX - Oxides of Nitrogen Tons/Yr: 0
SOX - Oxides of Sulphur Tons/Yr: 0
Particulate Matter Tons/Yr: 0
Part. Matter 10 Micrometers and Smlr Tons/Yr:0

CERS:

Name: PTM PRODUCTIONS, INC.
Address: 6350 SANTA MONICA BLVD
City,State,Zip: HOLLYWOOD, CA 90038-1620
Site ID: 488414
CERS ID: 110038061735
CERS Description: US EPA Air Emission Inventory System (EIS)

Map ID
 Direction
 Distance
 Elevation

MAP FINDINGS

Site

Database(s)

EDR ID Number
 EPA ID Number

AM247
WSW
1/4-1/2
0.454 mi.
2395 ft.

ASSET MGMT. (RETAIL STRIP MALL)
1300-1314 HIGHLAND AVE N
LOS ANGELES, CA 90028
Site 6 of 7 in cluster AM

LUST **S106517263**
Cortese **N/A**
ENF
CERS

Relative:
Lower
Actual:
319 ft.

Relative: LUST REG 4:
 Region: 4
 Regional Board: 04
 County: Los Angeles
 Facility Id: 900280143
 Status: Case Closed
 Substance: Gasoline
 Substance Quantity: Not reported
 Local Case No: Not reported
 Case Type: Groundwater
 Abatement Method Used at the Site: OT
 Global ID: T0603700763
 W Global ID: Not reported
 Staff: MSH
 Local Agency: 19050
 Cross Street: FOUNTAIN AVE
 Enforcement Type: CLOS
 Date Leak Discovered: 12/7/1993
 Date Leak First Reported: 3/18/1999
 Date Leak Record Entered: 11/9/1998
 Date Confirmation Began: Not reported
 Date Leak Stopped: Not reported
 Date Case Last Changed on Database: 7/15/2002
 Date the Case was Closed: 1/7/2003
 How Leak Discovered: Subsurface Monitoring
 How Leak Stopped: Not reported
 Cause of Leak: UNK
 Leak Source: Tank
 Operator: Not reported
 Water System: Not reported
 Well Name: Not reported
 Approx. Dist To Production Well (ft): 13198.23271866639464224414685
 Source of Cleanup Funding: Tank
 Preliminary Site Assessment Workplan Submitted: 4/29/1998
 Preliminary Site Assessment Began: 11/9/1998
 Pollution Characterization Began: 8/15/2000
 Remediation Plan Submitted: Not reported
 Remedial Action Underway: Not reported
 Post Remedial Action Monitoring Began: 3/18/1999
 Enforcement Action Date: Not reported
 Historical Max MTBE Date: 4/3/1998
 Hist Max MTBE Conc in Groundwater: 90
 Hist Max MTBE Conc in Soil: Not reported
 Significant Interim Remedial Action Taken: Not reported
 GW Qualifier: Not reported
 Soil Qualifier: Not reported
 Organization: Not reported
 Owner Contact: Not reported
 Responsible Party: JACQUES MASSACHI
 RP Address: 1425 N. CAHUENGA BLVD.
 Program: LUST
 Lat/Long: 34.0943532 / -1
 Local Agency Staff: PEJ

Map ID
Direction
Distance
Elevation

MAP FINDINGS

Site

Database(s)

EDR ID Number
EPA ID Number

ASSET MGMT. (RETAIL STRIP MALL) (Continued)

S106517263

Beneficial Use: Not reported
Priority: Not reported
Cleanup Fund Id: Not reported
Suspended: Not reported
Assigned Name: Not reported
Summary: URF ARE BEING DEVELOPED BY CONSULTANT.; 2/11/00 RISK ASSESSMENT;
2/22/00 SUPPLEMENTAL SITE CHARACTER.; 10/31/00 GW MON RPT; 1/15/01 4TH
QTR GW MON RPT 2000

LUST:

Name: ASSET MGMT. (RETAIL STRIP MALL)
Address: 1300-1314 HIGHLAND AVE N
City,State,Zip: LOS ANGELES, CA 90028
Lead Agency: LOS ANGELES RWQCB (REGION 4)
Case Type: LUST Cleanup Site
Geo Track: http://geotracker.waterboards.ca.gov/profile_report.asp?global_id=T0603700763
Global Id: T0603700763
Latitude: 34.0943532
Longitude: -118.3384924
Status: Completed - Case Closed
Status Date: 01/07/2003
Case Worker: Not reported
RB Case Number: 900280143
Local Agency: LOS ANGELES, CITY OF
File Location: Not reported
Local Case Number: Not reported
Potential Media Affect: Aquifer used for drinking water supply
Potential Contaminants of Concern: Gasoline
Site History: Not reported

LUST:

Global Id: T0603700763
Contact Type: Local Agency Caseworker
Contact Name: ELOY LUNA
Organization Name: LOS ANGELES, CITY OF
Address: 200 North Main Street, Suite 1780
City: LOS ANGELES
Email: eloy.luna@lacity.org
Phone Number: Not reported

LUST:

Global Id: T0603700763
Action Type: Other
Date: 12/07/1993
Action: Leak Discovery

Global Id: T0603700763
Action Type: RESPONSE
Date: 02/28/2003
Action: Unknown

Global Id: T0603700763
Action Type: ENFORCEMENT
Date: 01/14/2002
Action: Staff Letter

Global Id: T0603700763

Map ID
Direction
Distance
Elevation

MAP FINDINGS

Site

Database(s)

EDR ID Number
EPA ID Number

ASSET MGMT. (RETAIL STRIP MALL) (Continued)

S106517263

| | |
|--------------|--|
| Action Type: | ENFORCEMENT |
| Date: | 06/13/2001 |
| Action: | Staff Letter |
| Global Id: | T0603700763 |
| Action Type: | ENFORCEMENT |
| Date: | 06/24/2002 |
| Action: | Staff Letter |
| Global Id: | T0603700763 |
| Action Type: | Other |
| Date: | 03/18/1999 |
| Action: | Leak Reported |
| Global Id: | T0603700763 |
| Action Type: | ENFORCEMENT |
| Date: | 10/03/2001 |
| Action: | Staff Letter |
| Global Id: | T0603700763 |
| Action Type: | ENFORCEMENT |
| Date: | 09/26/2002 |
| Action: | Settlement Agreement |
| Global Id: | T0603700763 |
| Action Type: | ENFORCEMENT |
| Date: | 01/07/2003 |
| Action: | Closure/No Further Action Letter |
| Global Id: | T0603700763 |
| Action Type: | ENFORCEMENT |
| Date: | 12/09/2002 |
| Action: | Staff Letter |
| Global Id: | T0603700763 |
| Action Type: | ENFORCEMENT |
| Date: | 05/31/2002 |
| Action: | Site Visit / Inspection / Sampling |
| Global Id: | T0603700763 |
| Action Type: | ENFORCEMENT |
| Date: | 05/10/2002 |
| Action: | Administrative Civil Liabilities Order |
| Global Id: | T0603700763 |
| Action Type: | RESPONSE |
| Date: | 04/15/2002 |
| Action: | Monitoring Report - Quarterly |
| Global Id: | T0603700763 |
| Action Type: | RESPONSE |
| Date: | 07/15/2002 |
| Action: | Monitoring Report - Quarterly |
| Global Id: | T0603700763 |
| Action Type: | RESPONSE |
| Date: | 07/31/2002 |

Map ID
Direction
Distance
Elevation

MAP FINDINGS

Site

Database(s)

EDR ID Number
EPA ID Number

ASSET MGMT. (RETAIL STRIP MALL) (Continued)

S106517263

Action: Other Report / Document

Global Id: T0603700763
Action Type: RESPONSE
Date: 10/15/2002
Action: Monitoring Report - Quarterly

Global Id: T0603700763
Action Type: RESPONSE
Date: 05/27/2002
Action: Other Report / Document

Global Id: T0603700763
Action Type: RESPONSE
Date: 10/28/2002
Action: Other Report / Document

Global Id: T0603700763
Action Type: RESPONSE
Date: 12/23/2002
Action: Other Report / Document

LUST:

Global Id: T0603700763
Status: Open - Case Begin Date
Status Date: 12/07/1993

Global Id: T0603700763
Status: Open - Site Assessment
Status Date: 04/29/1998

Global Id: T0603700763
Status: Open - Site Assessment
Status Date: 11/09/1998

Global Id: T0603700763
Status: Open - Verification Monitoring
Status Date: 03/18/1999

Global Id: T0603700763
Status: Open - Site Assessment
Status Date: 08/15/2000

Global Id: T0603700763
Status: Completed - Case Closed
Status Date: 01/07/2003

CORTESE:

Name: ASSET MGMT. (RETAIL STRIP MALL)
Address: 1300-1314 HIGHLAND AVE N
City,State,Zip: LOS ANGELES, CA 90028
Region: CORTESE
Envirostor Id: Not reported
Global ID: T0603700763
Site/Facility Type: LUST CLEANUP SITE

Map ID
Direction
Distance
Elevation

MAP FINDINGS

Site

Database(s)

EDR ID Number
EPA ID Number

ASSET MGMT. (RETAIL STRIP MALL) (Continued)

S106517263

Cleanup Status: COMPLETED - CASE CLOSED
Status Date: Not reported
Site Code: Not reported
Latitude: Not reported
Longitude: Not reported
Owner: Not reported
Enf Type: Not reported
Swat R: Not reported
Flag: active
Order No: Not reported
Waste Discharge System No: Not reported
Effective Date: Not reported
Region 2: Not reported
WID Id: Not reported
Solid Waste Id No: Not reported
Waste Management Uit Name: Not reported
File Name: Active Open

ENF:

Name: ASSET MGMT. (RETAIL STRIP MAL
Address: 1300-1314 HIGHLAND AVE N
City,State,Zip: LOS ANGELES, CA 90038
Region: 4
Facility Id: 206579
Agency Name: Asset Management Organization
Place Type: Facility
Place Subtype: Not reported
Facility Type: All other facilities
Agency Type: Privately-Owned Business
Of Agencies: 1
Place Latitude: Not reported
Place Longitude: Not reported
SIC Code 1: Not reported
SIC Desc 1: Not reported
SIC Code 2: Not reported
SIC Desc 2: Not reported
SIC Code 3: Not reported
SIC Desc 3: Not reported
NAICS Code 1: Not reported
NAICS Desc 1: Not reported
NAICS Code 2: Not reported
NAICS Desc 2: Not reported
NAICS Code 3: Not reported
NAICS Desc 3: Not reported
Of Places: 1
Source Of Facility: Reg Meas
Design Flow: Not reported
Threat To Water Quality: Not reported
Complexity: Not reported
Pretreatment: Not reported
Facility Waste Type: Not reported
Facility Waste Type 2: Not reported
Facility Waste Type 3: Not reported
Facility Waste Type 4: Not reported
Program: UST
Program Category1: TANKS
Program Category2: TANKS

Map ID
Direction
Distance
Elevation

MAP FINDINGS

Site

Database(s)

EDR ID Number
EPA ID Number

ASSET MGMT. (RETAIL STRIP MALL) (Continued)

S106517263

| | |
|-----------------------------------|---|
| # Of Programs: | 1 |
| WDID: | 900280143 |
| Reg Measure Id: | 167363 |
| Reg Measure Type: | Unregulated |
| Region: | 4 |
| Order #: | Not reported |
| Npdes# CA#: | Not reported |
| Major-Minor: | Not reported |
| Npdes Type: | Not reported |
| Reclamation: | Not reported |
| Dredge Fill Fee: | Not reported |
| 301H: | Not reported |
| Application Fee Amt Received: | Not reported |
| Status: | Never Active |
| Status Date: | 02/20/2013 |
| Effective Date: | Not reported |
| Expiration/Review Date: | Not reported |
| Termination Date: | Not reported |
| WDR Review - Amend: | Not reported |
| WDR Review - Revise/Renew: | Not reported |
| WDR Review - Rescind: | Not reported |
| WDR Review - No Action Required: | Not reported |
| WDR Review - Pending: | Not reported |
| WDR Review - Planned: | Not reported |
| Status Enrollee: | N |
| Individual/General: | I |
| Fee Code: | Not reported |
| Direction/Voice: | Passive |
| Enforcement Id(EID): | 247612 |
| Region: | 4 |
| Order / Resolution Number: | R4-2002-0003 |
| Enforcement Action Type: | Admin Civil Liability |
| Effective Date: | 05/10/2002 |
| Adoption/Issuance Date: | Not reported |
| Achieve Date: | Not reported |
| Termination Date: | Not reported |
| ACL Issuance Date: | Not reported |
| EPL Issuance Date: | Not reported |
| Status: | Historical |
| Title: | Enforcement - 900280143 |
| Description: | Administrative Civil Liability Complaint No. R4-2002-0003 for \$17,695 issued 5/10/02 for 3 overdue groundwater monitoring reports. |
| Program: | UST |
| Latest Milestone Completion Date: | 10/12/2004 |
| # Of Programs1: | 1 |
| Total Assessment Amount: | 17696 |
| Initial Assessed Amount: | 0 |
| Liability \$ Amount: | 4424 |
| Project \$ Amount: | 0 |
| Liability \$ Paid: | 4424 |
| Project \$ Completed: | 0 |
| Total \$ Paid/Completed Amount: | 17696 |
| Name: | ASSET MGMT. (RETAIL STRIP MAL |
| Address: | 1300-1314 HIGHLAND AVE N |
| City,State,Zip: | LOS ANGELES, CA 90038 |

Map ID
Direction
Distance
Elevation

MAP FINDINGS

Site

Database(s)

EDR ID Number
EPA ID Number

ASSET MGMT. (RETAIL STRIP MALL) (Continued)

S106517263

| | |
|----------------------------------|-------------------------------|
| Region: | 4 |
| Facility Id: | 206579 |
| Agency Name: | Asset Management Organization |
| Place Type: | Facility |
| Place Subtype: | Not reported |
| Facility Type: | All other facilities |
| Agency Type: | Privately-Owned Business |
| # Of Agencies: | 1 |
| Place Latitude: | Not reported |
| Place Longitude: | Not reported |
| SIC Code 1: | Not reported |
| SIC Desc 1: | Not reported |
| SIC Code 2: | Not reported |
| SIC Desc 2: | Not reported |
| SIC Code 3: | Not reported |
| SIC Desc 3: | Not reported |
| NAICS Code 1: | Not reported |
| NAICS Desc 1: | Not reported |
| NAICS Code 2: | Not reported |
| NAICS Desc 2: | Not reported |
| NAICS Code 3: | Not reported |
| NAICS Desc 3: | Not reported |
| # Of Places: | 1 |
| Source Of Facility: | Reg Meas |
| Design Flow: | Not reported |
| Threat To Water Quality: | Not reported |
| Complexity: | Not reported |
| Pretreatment: | Not reported |
| Facility Waste Type: | Not reported |
| Facility Waste Type 2: | Not reported |
| Facility Waste Type 3: | Not reported |
| Facility Waste Type 4: | Not reported |
| Program: | UST |
| Program Category1: | TANKS |
| Program Category2: | TANKS |
| # Of Programs: | 1 |
| WDID: | 900280143 |
| Reg Measure Id: | 167363 |
| Reg Measure Type: | Unregulated |
| Region: | 4 |
| Order #: | Not reported |
| Npdes# CA#: | Not reported |
| Major-Minor: | Not reported |
| Npdes Type: | Not reported |
| Reclamation: | Not reported |
| Dredge Fill Fee: | Not reported |
| 301H: | Not reported |
| Application Fee Amt Received: | Not reported |
| Status: | Never Active |
| Status Date: | 02/20/2013 |
| Effective Date: | Not reported |
| Expiration/Review Date: | Not reported |
| Termination Date: | Not reported |
| WDR Review - Amend: | Not reported |
| WDR Review - Revise/Renew: | Not reported |
| WDR Review - Rescind: | Not reported |
| WDR Review - No Action Required: | Not reported |

Map ID
Direction
Distance
Elevation

MAP FINDINGS

Site

Database(s)

EDR ID Number
EPA ID Number

ASSET MGMT. (RETAIL STRIP MALL) (Continued)

S106517263

| | |
|-----------------------------------|---|
| WDR Review - Pending: | Not reported |
| WDR Review - Planned: | Not reported |
| Status Enrollee: | N |
| Individual/General: | I |
| Fee Code: | Not reported |
| Direction/Voice: | Passive |
| Enforcement Id(EID): | 239988 |
| Region: | 4 |
| Order / Resolution Number: | UNKNOWN |
| Enforcement Action Type: | Notice of Violation |
| Effective Date: | 11/30/2001 |
| Adoption/Issuance Date: | Not reported |
| Achieve Date: | Not reported |
| Termination Date: | 11/30/2001 |
| ACL Issuance Date: | Not reported |
| EPL Issuance Date: | Not reported |
| Status: | Historical |
| Title: | Enforcement - 900280143 |
| Description: | Notice of Violation sent 11/30/01 for 3 overdue groundwater monitoring reports. |
| Program: | UST |
| Latest Milestone Completion Date: | Not reported |
| # Of Programs1: | 1 |
| Total Assessment Amount: | 0 |
| Initial Assessed Amount: | 0 |
| Liability \$ Amount: | 0 |
| Project \$ Amount: | 0 |
| Liability \$ Paid: | 0 |
| Project \$ Completed: | 0 |
| Total \$ Paid/Completed Amount: | 0 |
| Name: | ASSET MGMT. (RETAIL STRIP MAL |
| Address: | 1300-1314 HIGHLAND AVE N |
| City,State,Zip: | LOS ANGELES, CA 90038 |
| Region: | 4 |
| Facility Id: | 206579 |
| Agency Name: | Asset Management Organization |
| Place Type: | Facility |
| Place Subtype: | Not reported |
| Facility Type: | All other facilities |
| Agency Type: | Privately-Owned Business |
| # Of Agencies: | 1 |
| Place Latitude: | Not reported |
| Place Longitude: | Not reported |
| SIC Code 1: | Not reported |
| SIC Desc 1: | Not reported |
| SIC Code 2: | Not reported |
| SIC Desc 2: | Not reported |
| SIC Code 3: | Not reported |
| SIC Desc 3: | Not reported |
| NAICS Code 1: | Not reported |
| NAICS Desc 1: | Not reported |
| NAICS Code 2: | Not reported |
| NAICS Desc 2: | Not reported |
| NAICS Code 3: | Not reported |
| NAICS Desc 3: | Not reported |
| # Of Places: | 1 |

Map ID
Direction
Distance
Elevation

MAP FINDINGS

Site

Database(s)

EDR ID Number
EPA ID Number

ASSET MGMT. (RETAIL STRIP MALL) (Continued)

S106517263

| | |
|-----------------------------------|---|
| Source Of Facility: | Reg Meas |
| Design Flow: | Not reported |
| Threat To Water Quality: | Not reported |
| Complexity: | Not reported |
| Pretreatment: | Not reported |
| Facility Waste Type: | Not reported |
| Facility Waste Type 2: | Not reported |
| Facility Waste Type 3: | Not reported |
| Facility Waste Type 4: | Not reported |
| Program: | UST |
| Program Category1: | TANKS |
| Program Category2: | TANKS |
| # Of Programs: | 1 |
| WDID: | 900280143 |
| Reg Measure Id: | 167363 |
| Reg Measure Type: | Unregulated |
| Region: | 4 |
| Order #: | Not reported |
| Npdes# CA#: | Not reported |
| Major-Minor: | Not reported |
| Npdes Type: | Not reported |
| Reclamation: | Not reported |
| Dredge Fill Fee: | Not reported |
| 301H: | Not reported |
| Application Fee Amt Received: | Not reported |
| Status: | Never Active |
| Status Date: | 02/20/2013 |
| Effective Date: | Not reported |
| Expiration/Review Date: | Not reported |
| Termination Date: | Not reported |
| WDR Review - Amend: | Not reported |
| WDR Review - Revise/Renew: | Not reported |
| WDR Review - Rescind: | Not reported |
| WDR Review - No Action Required: | Not reported |
| WDR Review - Pending: | Not reported |
| WDR Review - Planned: | Not reported |
| Status Enrollee: | N |
| Individual/General: | I |
| Fee Code: | Not reported |
| Direction/Voice: | Passive |
| Enforcement Id(EID): | 238992 |
| Region: | 4 |
| Order / Resolution Number: | UNKNOWN |
| Enforcement Action Type: | Oral Communication |
| Effective Date: | 10/01/2001 |
| Adoption/Issuance Date: | Not reported |
| Achieve Date: | Not reported |
| Termination Date: | 10/01/2001 |
| ACL Issuance Date: | Not reported |
| EPL Issuance Date: | Not reported |
| Status: | Historical |
| Title: | Enforcement - 900280143 |
| Description: | Board staff phoned RP 10/1/01 and reminded them to submit overdue 2Q01 groundwater monitoring report. |
| Program: | UST |
| Latest Milestone Completion Date: | Not reported |
| # Of Programs1: | 1 |

Map ID
Direction
Distance
Elevation

MAP FINDINGS

Site

Database(s)

EDR ID Number
EPA ID Number

ASSET MGMT. (RETAIL STRIP MALL) (Continued)

S106517263

| | |
|---------------------------------|-------------------------------|
| Total Assessment Amount: | 0 |
| Initial Assessed Amount: | 0 |
| Liability \$ Amount: | 0 |
| Project \$ Amount: | 0 |
| Liability \$ Paid: | 0 |
| Project \$ Completed: | 0 |
| Total \$ Paid/Completed Amount: | 0 |
| Name: | ASSET MGMT. (RETAIL STRIP MAL |
| Address: | 1300-1314 HIGHLAND AVE N |
| City,State,Zip: | LOS ANGELES, CA 90038 |
| Region: | 4 |
| Facility Id: | 206579 |
| Agency Name: | Asset Management Organization |
| Place Type: | Facility |
| Place Subtype: | Not reported |
| Facility Type: | All other facilities |
| Agency Type: | Privately-Owned Business |
| # Of Agencies: | 1 |
| Place Latitude: | Not reported |
| Place Longitude: | Not reported |
| SIC Code 1: | Not reported |
| SIC Desc 1: | Not reported |
| SIC Code 2: | Not reported |
| SIC Desc 2: | Not reported |
| SIC Code 3: | Not reported |
| SIC Desc 3: | Not reported |
| NAICS Code 1: | Not reported |
| NAICS Desc 1: | Not reported |
| NAICS Code 2: | Not reported |
| NAICS Desc 2: | Not reported |
| NAICS Code 3: | Not reported |
| NAICS Desc 3: | Not reported |
| # Of Places: | 1 |
| Source Of Facility: | Reg Meas |
| Design Flow: | Not reported |
| Threat To Water Quality: | Not reported |
| Complexity: | Not reported |
| Pretreatment: | Not reported |
| Facility Waste Type: | Not reported |
| Facility Waste Type 2: | Not reported |
| Facility Waste Type 3: | Not reported |
| Facility Waste Type 4: | Not reported |
| Program: | UST |
| Program Category1: | TANKS |
| Program Category2: | TANKS |
| # Of Programs: | 1 |
| WDID: | 900280143 |
| Reg Measure Id: | 167363 |
| Reg Measure Type: | Unregulated |
| Region: | 4 |
| Order #: | Not reported |
| Npdes# CA#: | Not reported |
| Major-Minor: | Not reported |
| Npdes Type: | Not reported |
| Reclamation: | Not reported |
| Dredge Fill Fee: | Not reported |

Map ID
 Direction
 Distance
 Elevation

MAP FINDINGS

Site

Database(s)

EDR ID Number
 EPA ID Number

ASSET MGMT. (RETAIL STRIP MALL) (Continued)

S106517263

| | |
|-----------------------------------|--|
| 301H: | Not reported |
| Application Fee Amt Received: | Not reported |
| Status: | Never Active |
| Status Date: | 02/20/2013 |
| Effective Date: | Not reported |
| Expiration/Review Date: | Not reported |
| Termination Date: | Not reported |
| WDR Review - Amend: | Not reported |
| WDR Review - Revise/Renew: | Not reported |
| WDR Review - Rescind: | Not reported |
| WDR Review - No Action Required: | Not reported |
| WDR Review - Pending: | Not reported |
| WDR Review - Planned: | Not reported |
| Status Enrollee: | N |
| Individual/General: | I |
| Fee Code: | Not reported |
| Direction/Voice: | Passive |
| Enforcement Id(EID): | 238991 |
| Region: | 4 |
| Order / Resolution Number: | UNKNOWN |
| Enforcement Action Type: | Oral Communication |
| Effective Date: | 07/19/2001 |
| Adoption/Issuance Date: | Not reported |
| Achieve Date: | Not reported |
| Termination Date: | 07/19/2001 |
| ACL Issuance Date: | Not reported |
| EPL Issuance Date: | Not reported |
| Status: | Historical |
| Title: | Enforcement - 900280143 |
| Description: | Board staff phoned RP 7/19/01 and reminded them to submit overdue 2Q01 groundwater monitoring report. RP promised to submit report by 8/31/01. |
| Program: | UST |
| Latest Milestone Completion Date: | Not reported |
| # Of Programs1: | 1 |
| Total Assessment Amount: | 0 |
| Initial Assessed Amount: | 0 |
| Liability \$ Amount: | 0 |
| Project \$ Amount: | 0 |
| Liability \$ Paid: | 0 |
| Project \$ Completed: | 0 |
| Total \$ Paid/Completed Amount: | 0 |
| Name: | ASSET MGMT. (RETAIL STRIP MAL |
| Address: | 1300-1314 HIGHLAND AVE N |
| City,State,Zip: | LOS ANGELES, CA 90038 |
| Region: | 4 |
| Facility Id: | 206579 |
| Agency Name: | Asset Management Organization |
| Place Type: | Facility |
| Place Subtype: | Not reported |
| Facility Type: | All other facilities |
| Agency Type: | Privately-Owned Business |
| # Of Agencies: | 1 |
| Place Latitude: | Not reported |
| Place Longitude: | Not reported |
| SIC Code 1: | Not reported |

Map ID
Direction
Distance
Elevation

MAP FINDINGS

Site

Database(s)

EDR ID Number
EPA ID Number

ASSET MGMT. (RETAIL STRIP MALL) (Continued)

S106517263

| | |
|----------------------------------|---------------------|
| SIC Desc 1: | Not reported |
| SIC Code 2: | Not reported |
| SIC Desc 2: | Not reported |
| SIC Code 3: | Not reported |
| SIC Desc 3: | Not reported |
| NAICS Code 1: | Not reported |
| NAICS Desc 1: | Not reported |
| NAICS Code 2: | Not reported |
| NAICS Desc 2: | Not reported |
| NAICS Code 3: | Not reported |
| NAICS Desc 3: | Not reported |
| # Of Places: | 1 |
| Source Of Facility: | Reg Meas |
| Design Flow: | Not reported |
| Threat To Water Quality: | Not reported |
| Complexity: | Not reported |
| Pretreatment: | Not reported |
| Facility Waste Type: | Not reported |
| Facility Waste Type 2: | Not reported |
| Facility Waste Type 3: | Not reported |
| Facility Waste Type 4: | Not reported |
| Program: | UST |
| Program Category1: | TANKS |
| Program Category2: | TANKS |
| # Of Programs: | 1 |
| WDID: | 900280143 |
| Reg Measure Id: | 167363 |
| Reg Measure Type: | Unregulated |
| Region: | 4 |
| Order #: | Not reported |
| Npdes# CA#: | Not reported |
| Major-Minor: | Not reported |
| Npdes Type: | Not reported |
| Reclamation: | Not reported |
| Dredge Fill Fee: | Not reported |
| 301H: | Not reported |
| Application Fee Amt Received: | Not reported |
| Status: | Never Active |
| Status Date: | 02/20/2013 |
| Effective Date: | Not reported |
| Expiration/Review Date: | Not reported |
| Termination Date: | Not reported |
| WDR Review - Amend: | Not reported |
| WDR Review - Revise/Renew: | Not reported |
| WDR Review - Rescind: | Not reported |
| WDR Review - No Action Required: | Not reported |
| WDR Review - Pending: | Not reported |
| WDR Review - Planned: | Not reported |
| Status Enrollee: | N |
| Individual/General: | I |
| Fee Code: | Not reported |
| Direction/Voice: | Passive |
| Enforcement Id(EID): | 238990 |
| Region: | 4 |
| Order / Resolution Number: | UNKNOWN |
| Enforcement Action Type: | Notice of Violation |
| Effective Date: | 10/09/2001 |

Map ID
Direction
Distance
Elevation

MAP FINDINGS

Site

Database(s)

EDR ID Number
EPA ID Number

ASSET MGMT. (RETAIL STRIP MALL) (Continued)

S106517263

| | |
|-----------------------------------|--|
| Adoption/Issuance Date: | Not reported |
| Achieve Date: | Not reported |
| Termination Date: | 10/09/2001 |
| ACL Issuance Date: | Not reported |
| EPL Issuance Date: | Not reported |
| Status: | Historical |
| Title: | Enforcement - 900280143 |
| Description: | Notice of Violation sent 10/9/01 for overdue 2Q01 groundwater monitoring report. |
| Program: | UST |
| Latest Milestone Completion Date: | Not reported |
| # Of Programs1: | 1 |
| Total Assessment Amount: | 0 |
| Initial Assessed Amount: | 0 |
| Liability \$ Amount: | 0 |
| Project \$ Amount: | 0 |
| Liability \$ Paid: | 0 |
| Project \$ Completed: | 0 |
| Total \$ Paid/Completed Amount: | 0 |
| Name: | ASSET MGMT. (RETAIL STRIP MAL |
| Address: | 1300-1314 HIGHLAND AVE N |
| City,State,Zip: | LOS ANGELES, CA 90038 |
| Region: | 4 |
| Facility Id: | 206579 |
| Agency Name: | Asset Management Organization |
| Place Type: | Facility |
| Place Subtype: | Not reported |
| Facility Type: | All other facilities |
| Agency Type: | Privately-Owned Business |
| # Of Agencies: | 1 |
| Place Latitude: | Not reported |
| Place Longitude: | Not reported |
| SIC Code 1: | Not reported |
| SIC Desc 1: | Not reported |
| SIC Code 2: | Not reported |
| SIC Desc 2: | Not reported |
| SIC Code 3: | Not reported |
| SIC Desc 3: | Not reported |
| NAICS Code 1: | Not reported |
| NAICS Desc 1: | Not reported |
| NAICS Code 2: | Not reported |
| NAICS Desc 2: | Not reported |
| NAICS Code 3: | Not reported |
| NAICS Desc 3: | Not reported |
| # Of Places: | 1 |
| Source Of Facility: | Reg Meas |
| Design Flow: | Not reported |
| Threat To Water Quality: | Not reported |
| Complexity: | Not reported |
| Pretreatment: | Not reported |
| Facility Waste Type: | Not reported |
| Facility Waste Type 2: | Not reported |
| Facility Waste Type 3: | Not reported |
| Facility Waste Type 4: | Not reported |
| Program: | UST |
| Program Category1: | TANKS |

Map ID
 Direction
 Distance
 Elevation

MAP FINDINGS

Site

Database(s)

EDR ID Number
 EPA ID Number

ASSET MGMT. (RETAIL STRIP MALL) (Continued)

S106517263

| | |
|-----------------------------------|--|
| Program Category2: | TANKS |
| # Of Programs: | 1 |
| WDID: | 900280143 |
| Reg Measure Id: | 167363 |
| Reg Measure Type: | Unregulated |
| Region: | 4 |
| Order #: | Not reported |
| Npdes# CA#: | Not reported |
| Major-Minor: | Not reported |
| Npdes Type: | Not reported |
| Reclamation: | Not reported |
| Dredge Fill Fee: | Not reported |
| 301H: | Not reported |
| Application Fee Amt Received: | Not reported |
| Status: | Never Active |
| Status Date: | 02/20/2013 |
| Effective Date: | Not reported |
| Expiration/Review Date: | Not reported |
| Termination Date: | Not reported |
| WDR Review - Amend: | Not reported |
| WDR Review - Revise/Renew: | Not reported |
| WDR Review - Rescind: | Not reported |
| WDR Review - No Action Required: | Not reported |
| WDR Review - Pending: | Not reported |
| WDR Review - Planned: | Not reported |
| Status Enrollee: | N |
| Individual/General: | I |
| Fee Code: | Not reported |
| Direction/Voice: | Passive |
| Enforcement Id(EID): | 236613 |
| Region: | 4 |
| Order / Resolution Number: | UNKNOWN |
| Enforcement Action Type: | Notice of Violation |
| Effective Date: | 06/13/2001 |
| Adoption/Issuance Date: | Not reported |
| Achieve Date: | Not reported |
| Termination Date: | 06/13/2001 |
| ACL Issuance Date: | Not reported |
| EPL Issuance Date: | Not reported |
| Status: | Historical |
| Title: | Enforcement - 900280143 |
| Description: | Notice of Violation sent 6/13/01 for overdue 1Q01 groundwater monitoring report. |
| Program: | UST |
| Latest Milestone Completion Date: | Not reported |
| # Of Programs1: | 1 |
| Total Assessment Amount: | 0 |
| Initial Assessed Amount: | 0 |
| Liability \$ Amount: | 0 |
| Project \$ Amount: | 0 |
| Liability \$ Paid: | 0 |
| Project \$ Completed: | 0 |
| Total \$ Paid/Completed Amount: | 0 |
| Name: | ASSET MGMT. (RETAIL STRIP MAL |
| Address: | 1300-1314 HIGHLAND AVE N |
| City,State,Zip: | LOS ANGELES, CA 90038 |

Map ID
Direction
Distance
Elevation

MAP FINDINGS

Site

Database(s)

EDR ID Number
EPA ID Number

ASSET MGMT. (RETAIL STRIP MALL) (Continued)

S106517263

| | |
|----------------------------------|-------------------------------|
| Region: | 4 |
| Facility Id: | 206579 |
| Agency Name: | Asset Management Organization |
| Place Type: | Facility |
| Place Subtype: | Not reported |
| Facility Type: | All other facilities |
| Agency Type: | Privately-Owned Business |
| # Of Agencies: | 1 |
| Place Latitude: | Not reported |
| Place Longitude: | Not reported |
| SIC Code 1: | Not reported |
| SIC Desc 1: | Not reported |
| SIC Code 2: | Not reported |
| SIC Desc 2: | Not reported |
| SIC Code 3: | Not reported |
| SIC Desc 3: | Not reported |
| NAICS Code 1: | Not reported |
| NAICS Desc 1: | Not reported |
| NAICS Code 2: | Not reported |
| NAICS Desc 2: | Not reported |
| NAICS Code 3: | Not reported |
| NAICS Desc 3: | Not reported |
| # Of Places: | 1 |
| Source Of Facility: | Reg Meas |
| Design Flow: | Not reported |
| Threat To Water Quality: | Not reported |
| Complexity: | Not reported |
| Pretreatment: | Not reported |
| Facility Waste Type: | Not reported |
| Facility Waste Type 2: | Not reported |
| Facility Waste Type 3: | Not reported |
| Facility Waste Type 4: | Not reported |
| Program: | UST |
| Program Category1: | TANKS |
| Program Category2: | TANKS |
| # Of Programs: | 1 |
| WDID: | 900280143 |
| Reg Measure Id: | 167363 |
| Reg Measure Type: | Unregulated |
| Region: | 4 |
| Order #: | Not reported |
| Npdes# CA#: | Not reported |
| Major-Minor: | Not reported |
| Npdes Type: | Not reported |
| Reclamation: | Not reported |
| Dredge Fill Fee: | Not reported |
| 301H: | Not reported |
| Application Fee Amt Received: | Not reported |
| Status: | Never Active |
| Status Date: | 02/20/2013 |
| Effective Date: | Not reported |
| Expiration/Review Date: | Not reported |
| Termination Date: | Not reported |
| WDR Review - Amend: | Not reported |
| WDR Review - Revise/Renew: | Not reported |
| WDR Review - Rescind: | Not reported |
| WDR Review - No Action Required: | Not reported |

Map ID
Direction
Distance
Elevation

MAP FINDINGS

Site

Database(s)

EDR ID Number
EPA ID Number

ASSET MGMT. (RETAIL STRIP MALL) (Continued)

S106517263

| | |
|-----------------------------------|--|
| WDR Review - Pending: | Not reported |
| WDR Review - Planned: | Not reported |
| Status Enrollee: | N |
| Individual/General: | I |
| Fee Code: | Not reported |
| Direction/Voice: | Passive |
| Enforcement Id(EID): | 230523 |
| Region: | 4 |
| Order / Resolution Number: | NOV |
| Enforcement Action Type: | Notice of Violation |
| Effective Date: | 08/29/2000 |
| Adoption/Issuance Date: | Not reported |
| Achieve Date: | 10/18/2000 |
| Termination Date: | 08/29/2000 |
| ACL Issuance Date: | Not reported |
| EPL Issuance Date: | Not reported |
| Status: | Historical |
| Title: | Enforcement - 900280143 |
| Description: | Notice of Violation sent 8/29/00 for FTS 2Q00 groundwater monitoring report. |
| Program: | UST |
| Latest Milestone Completion Date: | Not reported |
| # Of Programs1: | 1 |
| Total Assessment Amount: | 0 |
| Initial Assessed Amount: | 0 |
| Liability \$ Amount: | 0 |
| Project \$ Amount: | 0 |
| Liability \$ Paid: | 0 |
| Project \$ Completed: | 0 |
| Total \$ Paid/Completed Amount: | 0 |
| Name: | ASSET MGMT. (RETAIL STRIP MAL |
| Address: | 1300-1314 HIGHLAND AVE N |
| City,State,Zip: | LOS ANGELES, CA 90038 |
| Region: | 4 |
| Facility Id: | 206579 |
| Agency Name: | Asset Management Organization |
| Place Type: | Facility |
| Place Subtype: | Not reported |
| Facility Type: | All other facilities |
| Agency Type: | Privately-Owned Business |
| # Of Agencies: | 1 |
| Place Latitude: | Not reported |
| Place Longitude: | Not reported |
| SIC Code 1: | Not reported |
| SIC Desc 1: | Not reported |
| SIC Code 2: | Not reported |
| SIC Desc 2: | Not reported |
| SIC Code 3: | Not reported |
| SIC Desc 3: | Not reported |
| NAICS Code 1: | Not reported |
| NAICS Desc 1: | Not reported |
| NAICS Code 2: | Not reported |
| NAICS Desc 2: | Not reported |
| NAICS Code 3: | Not reported |
| NAICS Desc 3: | Not reported |
| # Of Places: | 1 |

Map ID
 Direction
 Distance
 Elevation

MAP FINDINGS

Site

Database(s)

EDR ID Number
 EPA ID Number

ASSET MGMT. (RETAIL STRIP MALL) (Continued)

S106517263

| | |
|-----------------------------------|--|
| Source Of Facility: | Reg Meas |
| Design Flow: | Not reported |
| Threat To Water Quality: | Not reported |
| Complexity: | Not reported |
| Pretreatment: | Not reported |
| Facility Waste Type: | Not reported |
| Facility Waste Type 2: | Not reported |
| Facility Waste Type 3: | Not reported |
| Facility Waste Type 4: | Not reported |
| Program: | UST |
| Program Category1: | TANKS |
| Program Category2: | TANKS |
| # Of Programs: | 1 |
| WDID: | 900280143 |
| Reg Measure Id: | 167363 |
| Reg Measure Type: | Unregulated |
| Region: | 4 |
| Order #: | Not reported |
| Npdes# CA#: | Not reported |
| Major-Minor: | Not reported |
| Npdes Type: | Not reported |
| Reclamation: | Not reported |
| Dredge Fill Fee: | Not reported |
| 301H: | Not reported |
| Application Fee Amt Received: | Not reported |
| Status: | Never Active |
| Status Date: | 02/20/2013 |
| Effective Date: | Not reported |
| Expiration/Review Date: | Not reported |
| Termination Date: | Not reported |
| WDR Review - Amend: | Not reported |
| WDR Review - Revise/Renew: | Not reported |
| WDR Review - Rescind: | Not reported |
| WDR Review - No Action Required: | Not reported |
| WDR Review - Pending: | Not reported |
| WDR Review - Planned: | Not reported |
| Status Enrollee: | N |
| Individual/General: | I |
| Fee Code: | Not reported |
| Direction/Voice: | Passive |
| Enforcement Id(EID): | 228185 |
| Region: | 4 |
| Order / Resolution Number: | NOV |
| Enforcement Action Type: | Notice of Violation |
| Effective Date: | 11/20/2000 |
| Adoption/Issuance Date: | Not reported |
| Achieve Date: | Not reported |
| Termination Date: | 12/05/2000 |
| ACL Issuance Date: | Not reported |
| EPL Issuance Date: | Not reported |
| Status: | Historical |
| Title: | NOV sent 11/20/00 for overdue health risk assessment report. |
| Description: | NOV sent 11/20/00 for overdue health risk assessment report. |
| | Not reported |
| Program: | UST |
| Latest Milestone Completion Date: | Not reported |
| # Of Programs1: | 1 |

Map ID
Direction
Distance
Elevation

MAP FINDINGS

Site

Database(s)

EDR ID Number
EPA ID Number

ASSET MGMT. (RETAIL STRIP MALL) (Continued)

S106517263

| | |
|---------------------------------|-------------------------------|
| Total Assessment Amount: | 0 |
| Initial Assessed Amount: | 0 |
| Liability \$ Amount: | 0 |
| Project \$ Amount: | 0 |
| Liability \$ Paid: | 0 |
| Project \$ Completed: | 0 |
| Total \$ Paid/Completed Amount: | 0 |
| Name: | ASSET MGMT. (RETAIL STRIP MAL |
| Address: | 1300-1314 HIGHLAND AVE N |
| City,State,Zip: | LOS ANGELES, CA 90038 |
| Region: | 4 |
| Facility Id: | 206579 |
| Agency Name: | Asset Management Organization |
| Place Type: | Facility |
| Place Subtype: | Not reported |
| Facility Type: | All other facilities |
| Agency Type: | Privately-Owned Business |
| # Of Agencies: | 1 |
| Place Latitude: | Not reported |
| Place Longitude: | Not reported |
| SIC Code 1: | Not reported |
| SIC Desc 1: | Not reported |
| SIC Code 2: | Not reported |
| SIC Desc 2: | Not reported |
| SIC Code 3: | Not reported |
| SIC Desc 3: | Not reported |
| NAICS Code 1: | Not reported |
| NAICS Desc 1: | Not reported |
| NAICS Code 2: | Not reported |
| NAICS Desc 2: | Not reported |
| NAICS Code 3: | Not reported |
| NAICS Desc 3: | Not reported |
| # Of Places: | 1 |
| Source Of Facility: | Reg Meas |
| Design Flow: | Not reported |
| Threat To Water Quality: | Not reported |
| Complexity: | Not reported |
| Pretreatment: | Not reported |
| Facility Waste Type: | Not reported |
| Facility Waste Type 2: | Not reported |
| Facility Waste Type 3: | Not reported |
| Facility Waste Type 4: | Not reported |
| Program: | UST |
| Program Category1: | TANKS |
| Program Category2: | TANKS |
| # Of Programs: | 1 |
| WDID: | 900280143 |
| Reg Measure Id: | 167363 |
| Reg Measure Type: | Unregulated |
| Region: | 4 |
| Order #: | Not reported |
| Npdes# CA#: | Not reported |
| Major-Minor: | Not reported |
| Npdes Type: | Not reported |
| Reclamation: | Not reported |
| Dredge Fill Fee: | Not reported |

Map ID
Direction
Distance
Elevation

MAP FINDINGS

Site

Database(s)

EDR ID Number
EPA ID Number

ASSET MGMT. (RETAIL STRIP MALL) (Continued)

S106517263

301H: Not reported
Application Fee Amt Received: Not reported
Status: Never Active
Status Date: 02/20/2013
Effective Date: Not reported
Expiration/Review Date: Not reported
Termination Date: Not reported
WDR Review - Amend: Not reported
WDR Review - Revise/Renew: Not reported
WDR Review - Rescind: Not reported
WDR Review - No Action Required: Not reported
WDR Review - Pending: Not reported
WDR Review - Planned: Not reported
Status Enrollee: N
Individual/General: I
Fee Code: Not reported
Direction/Voice: Passive
Enforcement Id(EID): 228184
Region: 4
Order / Resolution Number: UNKNOWN
Enforcement Action Type: Staff Enforcement Letter
Effective Date: 08/15/2000
Adoption/Issuance Date: Not reported
Achieve Date: 8/18/2000
Termination Date: 08/15/2000
ACL Issuance Date: Not reported
EPL Issuance Date: Not reported
Status: Historical
Title: Enforcement - 900280143
Description: Level 1 Enforcement Letter sent 8/15/00 for overdue 2Q00
groundwater monitoring report.
Program: UST
Latest Milestone Completion Date: Not reported
Of Programs1: 1
Total Assessment Amount: 0
Initial Assessed Amount: 0
Liability \$ Amount: 0
Project \$ Amount: 0
Liability \$ Paid: 0
Project \$ Completed: 0
Total \$ Paid/Completed Amount: 0

CERS:

Name: ASSET MGMT. (RETAIL STRIP MALL)
Address: 1300-1314 HIGHLAND AVE N
City,State,Zip: LOS ANGELES, CA 90028
Site ID: 194869
CERS ID: T0603700763
CERS Description: Leaking Underground Storage Tank Cleanup Site

Affiliation:

Affiliation Type Desc: Local Agency Caseworker
Entity Name: ELOY LUNA - LOS ANGELES, CITY OF
Entity Title: Not reported
Affiliation Address: 200 North Main Street, Suite 1780
Affiliation City: LOS ANGELES
Affiliation State: CA

Map ID
Direction
Distance
Elevation

MAP FINDINGS

Site

Database(s)

EDR ID Number
EPA ID Number

ASSET MGMT. (RETAIL STRIP MALL) (Continued)

S106517263

Affiliation Country: Not reported
Affiliation Zip: Not reported
Affiliation Phone: Not reported

248
West
1/4-1/2
0.463 mi.
2445 ft.

HIGHLAND APARTMENTS
1411 HIGHLAND AVE N
LOS ANGELES, CA 90028

LUST **S116741860**
Cortese **N/A**
CERS

Relative:
Lower

LUST:

Actual:
335 ft.

Name: HIGHLAND APARTMENTS
Address: 1411 HIGHLAND AVE N
City,State,Zip: LOS ANGELES, CA 90028
Lead Agency: LOS ANGELES RWQCB (REGION 4)
Case Type: LUST Cleanup Site
Geo Track: http://geotracker.waterboards.ca.gov/profile_report.asp?global_id=T10000006009
Global Id: T10000006009
Latitude: 34.0965642625472
Longitude: -118.339007227369
Status: Completed - Case Closed
Status Date: 02/13/2015
Case Worker: CET
RB Case Number: 900280207
Local Agency: Not reported
File Location: Not reported
Local Case Number: Not reported
Potential Media Affect: Other Groundwater (uses other than drinking water)
Potential Contaminants of Concern: Not reported
Site History: Not reported

LUST:

Global Id: T10000006009
Contact Type: Regional Board Caseworker
Contact Name: CHANDRA TYLER
Organization Name: LOS ANGELES RWQCB (REGION 4)
Address: Not reported
City: R4 UNKNOWN
Email: cetyler@waterboards.ca.gov
Phone Number: Not reported

LUST:

Global Id: T10000006009
Action Type: Other
Date: 04/16/2014
Action: Leak Discovery

Global Id: T10000006009
Action Type: REMEDIATION
Date: 04/30/2014
Action: Excavation

Global Id: T10000006009
Action Type: REMEDIATION
Date: 03/21/1988
Action: Excavation

Map ID
Direction
Distance
Elevation

MAP FINDINGS

Site

Database(s)

EDR ID Number
EPA ID Number

HIGHLAND APARTMENTS (Continued)

S116741860

| | |
|--------------|------------------------------------|
| Global Id: | T1000006009 |
| Action Type: | Other |
| Date: | 04/23/2014 |
| Action: | Leak Reported |
| Global Id: | T1000006009 |
| Action Type: | RESPONSE |
| Date: | 08/11/2014 |
| Action: | Site Assessment Report |
| Global Id: | T1000006009 |
| Action Type: | RESPONSE |
| Date: | 08/11/2014 |
| Action: | Site Assessment Report |
| Global Id: | T1000006009 |
| Action Type: | RESPONSE |
| Date: | 08/11/2014 |
| Action: | Other Report / Document |
| Global Id: | T1000006009 |
| Action Type: | ENFORCEMENT |
| Date: | 02/13/2015 |
| Action: | Closure/No Further Action Letter |
| Global Id: | T1000006009 |
| Action Type: | ENFORCEMENT |
| Date: | 12/08/2014 |
| Action: | Notification - Preclosure |
| Global Id: | T1000006009 |
| Action Type: | ENFORCEMENT |
| Date: | 06/25/2014 |
| Action: | Staff Letter |
| Global Id: | T1000006009 |
| Action Type: | RESPONSE |
| Date: | 08/08/2014 |
| Action: | Other Report / Document |
| Global Id: | T1000006009 |
| Action Type: | ENFORCEMENT |
| Date: | 04/23/2014 |
| Action: | Unauthorized Release Form |
| Global Id: | T1000006009 |
| Action Type: | Other |
| Date: | 04/16/2014 |
| Action: | Leak Began |
| Global Id: | T1000006009 |
| Action Type: | RESPONSE |
| Date: | 08/11/2014 |
| Action: | Preliminary Site Assessment Report |
| LUST: | |
| Global Id: | T1000006009 |

Map ID
Direction
Distance
Elevation

MAP FINDINGS

Site

Database(s)

EDR ID Number
EPA ID Number

HIGHLAND APARTMENTS (Continued)

S116741860

Status: Open - Case Begin Date
Status Date: 04/16/2014

Global Id: T1000006009
Status: Open - Inactive
Status Date: 04/23/2014

Global Id: T1000006009
Status: Open - Eligible for Closure
Status Date: 11/14/2014

Global Id: T1000006009
Status: Completed - Case Closed
Status Date: 02/13/2015

CORTESE:

Name: HIGHLAND APARTMENTS
Address: 1411 HIGHLAND AVE N
City,State,Zip: LOS ANGELES, CA 90028
Region: CORTESE
Envirostor Id: Not reported
Global ID: T1000006009
Site/Facility Type: LUST CLEANUP SITE
Cleanup Status: COMPLETED - CASE CLOSED
Status Date: Not reported
Site Code: Not reported
Latitude: Not reported
Longitude: Not reported
Owner: Not reported
Enf Type: Not reported
Swat R: Not reported
Flag: active
Order No: Not reported
Waste Discharge System No: Not reported
Effective Date: Not reported
Region 2: Not reported
WID Id: Not reported
Solid Waste Id No: Not reported
Waste Management Uit Name: Not reported
File Name: Active Open

CERS:

Name: HIGHLAND APARTMENTS
Address: 1411 HIGHLAND AVE N
City,State,Zip: LOS ANGELES, CA 90028
Site ID: 205493
CERS ID: T1000006009
CERS Description: Leaking Underground Storage Tank Cleanup Site

Affiliation:

Affiliation Type Desc: Regional Board Caseworker
Entity Name: CHANDRA TYLER - LOS ANGELES RWQCB (REGION 4)
Entity Title: Not reported
Affiliation Address: Not reported
Affiliation City: R4 UNKNOWN
Affiliation State: CA

Map ID
Direction
Distance
Elevation

MAP FINDINGS

Site

Database(s)

EDR ID Number
EPA ID Number

HIGHLAND APARTMENTS (Continued)

S116741860

Affiliation Country: Not reported
Affiliation Zip: Not reported
Affiliation Phone: Not reported

AP249
SSW
1/4-1/2
0.468 mi.
2473 ft.

AVA HOLLYWOOD
6648, 6650 W. LEXINGTON AVENUE - 6649, 6665 W. SANTA MONICA
LOS ANGELES, CA 90038

ENVIROSTOR **S118757119**
VCP **N/A**

Site 1 of 2 in cluster AP

Relative:
Lower

ENVIROSTOR:

Actual:
302 ft.

Name: AVA HOLLYWOOD
Address: 6648, 6650 W. LEXINGTON AVENUE - 6649, 6665 W. SANTA MONICA BOULEWARD
City,State,Zip: LOS ANGELES, CA 90038
Facility ID: 60000422
Status: Certified
Status Date: 07/25/2018
Site Code: 301295
Site Type: Voluntary Cleanup
Site Type Detailed: Voluntary Cleanup
Acres: 3.9
NPL: NO
Regulatory Agencies: SMBRP
Lead Agency: SMBRP
Program Manager: Not reported
Supervisor: Juli Propes
Division Branch: Cleanup Chatsworth
Assembly: 50
Senate: 26
Special Program: Voluntary Cleanup Program
Restricted Use: NO
Site Mgmt Req: NONE SPECIFIED
Funding: Responsible Party
Latitude: 34.09077
Longitude: -118.3347
APN: 553-202-2008, 553-202-2010, 553-202-2019, 553-202-2024, 553-202-2025
Past Use: FUEL - VEHICLE STORAGE/ REFUELING, MANUFACTURING - LUMBER/WOOD PRODUCTS, MANUFACTURING - OTHER, VEHICLE MAINTENANCE, TRANSPORTATION - WAREHOUSING

Potential COC: Asbestos Containing Materials (ACM Lead Tetrachloroethylene (PCE
Confirmed COC: 40001-NO Tetrachloroethylene (PCE 30013-NO
Potential Description: IA, OTH, SOIL, SV
Alias Name: La Pietre
Alias Type: Alternate Name
Alias Name: 553-202-2008
Alias Type: APN
Alias Name: 553-202-2010
Alias Type: APN
Alias Name: 553-202-2019
Alias Type: APN
Alias Name: 553-202-2024
Alias Type: APN
Alias Name: 553-202-2025
Alias Type: APN
Alias Name: 110033607461
Alias Type: EPA (FRS #)
Alias Name: 301295

Map ID
Direction
Distance
Elevation

MAP FINDINGS

Site

Database(s)

EDR ID Number
EPA ID Number

AVA HOLLYWOOD (Continued)

S118757119

Alias Type: Project Code (Site Code)
Alias Name: 60000422
Alias Type: Envirostor ID Number

Completed Info:

Completed Area Name: PROJECT WIDE
Completed Sub Area Name: Not reported
Completed Document Type: Voluntary Cleanup Agreement
Completed Date: 02/15/2007
Comments: VCA Executed

Completed Area Name: PROJECT WIDE
Completed Sub Area Name: Not reported
Completed Document Type: Correspondence
Completed Date: 09/10/2009
Comments: Signed and dated as of 9/10/2009

Completed Area Name: PROJECT WIDE
Completed Sub Area Name: Not reported
Completed Document Type: Correspondence
Completed Date: 03/03/2010
Comments: Not reported

Completed Area Name: PROJECT WIDE
Completed Sub Area Name: Not reported
Completed Document Type: Letter - Demand
Completed Date: 07/15/2010
Comments: Sent 3rd collection letter to RP's of La Pietra Project.

Completed Area Name: PROJECT WIDE
Completed Sub Area Name: Not reported
Completed Document Type: Voluntary Cleanup Agreement
Completed Date: 09/04/2015
Comments: VCA signed and executed

Completed Area Name: PROJECT WIDE
Completed Sub Area Name: Not reported
Completed Document Type: Preliminary Endangerment Assessment Report
Completed Date: 07/16/2007
Comments: Not reported

Completed Area Name: PROJECT WIDE
Completed Sub Area Name: Not reported
Completed Document Type: Site Characterization Report
Completed Date: 07/16/2007
Comments: Not reported

Completed Area Name: PROJECT WIDE
Completed Sub Area Name: Not reported
Completed Document Type: Fieldwork
Completed Date: 06/12/2008
Comments: Fieldwork for the Soil Gas and Ground water monitoring well installation has started. Estimated to be completed in 2 weeks.

Completed Area Name: PROJECT WIDE
Completed Sub Area Name: Not reported
Completed Document Type: Site Characterization Workplan
Completed Date: 03/06/2008

Map ID
Direction
Distance
Elevation

MAP FINDINGS

Site

Database(s)

EDR ID Number
EPA ID Number

AVA HOLLYWOOD (Continued)

S118757119

Comments: On March 6, 2008, the Department of Toxic Substances Control (DTSC) reviewed the document titled "Supplemental Assessments for Impacts in Soil Vapor, Soil and Ground Water" (California Environmental, January 2008) for La Pietre Site. DTSC comments were to be addressed in the field activities and implementation report.

Completed Area Name: PROJECT WIDE
Completed Sub Area Name: Not reported
Completed Document Type: Voluntary Cleanup Agreement Termination Notification
Completed Date: 08/16/2010
Comments: VCA Terminated.

Completed Area Name: OU - Kodak Parcel
Completed Sub Area Name: Not reported
Completed Document Type: Preliminary Endangerment Assessment Report
Completed Date: 12/05/2012
Comments: No Further Action Issued towards the "Kodak Parcel" by DTSC. Rest of the parcel's require investigation.

Completed Area Name: La Pietra Site
Completed Sub Area Name: Not reported
Completed Document Type: Site Characterization Workplan
Completed Date: 07/30/2016
Comments: Workplan Completed

Completed Area Name: La Pietra Site
Completed Sub Area Name: Not reported
Completed Document Type: Site Characterization Report
Completed Date: 10/26/2016
Comments: Site Characterization was completed a removal action will be conducted.

Completed Area Name: PROJECT WIDE
Completed Sub Area Name: Not reported
Completed Document Type: Removal Action Workplan
Completed Date: 10/03/2016
Comments: Draft Removal Action work plan was approved for public review.

Completed Area Name: La Pietra Site
Completed Sub Area Name: Not reported
Completed Document Type: Risk Assessment Report
Completed Date: 10/24/2016
Comments: HRA was completed

Completed Area Name: PROJECT WIDE
Completed Sub Area Name: Not reported
Completed Document Type: Removal Action Workplan
Completed Date: 12/07/2016
Comments: Not reported

Completed Area Name: La Pietra Site
Completed Sub Area Name: Not reported
Completed Document Type: Remedial Action Completion Report
Completed Date: 07/06/2017
Comments: Not reported

Completed Area Name: OU - Kodak Parcel

Map ID
Direction
Distance
Elevation

MAP FINDINGS

Site

Database(s)

EDR ID Number
EPA ID Number

AVA HOLLYWOOD (Continued)

S118757119

Completed Sub Area Name: Not reported
Completed Document Type: Voluntary Cleanup Agreement
Completed Date: 11/13/2012
Comments: VCA signed on 11/9/2012, uploaded 11/13/2012

Completed Area Name: PROJECT WIDE
Completed Sub Area Name: Not reported
Completed Document Type: Letter - Demand
Completed Date: 09/07/2012
Comments: Demand letter sent out

Completed Area Name: PROJECT WIDE
Completed Sub Area Name: Not reported
Completed Document Type: CEQA - Notice of Exemption
Completed Date: 11/07/2016
Comments: Addendum Completed and signed

Completed Area Name: PROJECT WIDE
Completed Sub Area Name: Not reported
Completed Document Type: Certification
Completed Date: 06/28/2018
Comments: Not reported

Future Area Name: Not reported
Future Sub Area Name: Not reported
Future Document Type: Not reported
Future Due Date: Not reported
Schedule Area Name: Not reported
Schedule Sub Area Name: Not reported
Schedule Document Type: Not reported
Schedule Due Date: Not reported
Schedule Revised Date: Not reported

VCP:

Name: AVA HOLLYWOOD
Address: 6648, 6650 W. LEXINGTON AVENUE - 6649, 6665 W. SANTA MONICA BOULEWARD
City,State,Zip: LOS ANGELES, CA 90038
Facility ID: 60000422
Site Type: Voluntary Cleanup
Site Type Detail: Voluntary Cleanup
Site Mgmt. Req.: NONE SPECIFIED
Acres: 3.9
National Priorities List: NO
Cleanup Oversight Agencies: SMBRP
Lead Agency: SMBRP
Lead Agency Description: DTSC - Site Cleanup Program
Project Manager: Not reported
Supervisor: Juli Propes
Division Branch: Cleanup Chatsworth
Site Code: 301295
Assembly: 50
Senate: 26
Special Programs Code: Voluntary Cleanup Program
Status: Certified
Status Date: 07/25/2018
Restricted Use: NO
Funding: Responsible Party

Map ID
Direction
Distance
Elevation

MAP FINDINGS

Site

Database(s)

EDR ID Number
EPA ID Number

AVA HOLLYWOOD (Continued)

S118757119

Lat/Long: 34.09077 / -118.3347
APN: 553-202-2008, 553-202-2010, 553-202-2019, 553-202-2024, 553-202-2025
Past Use: FUEL - VEHICLE STORAGE/ REFUELING, MANUFACTURING - LUMBER/WOOD PRODUCTS, MANUFACTURING - OTHER, VEHICLE MAINTENANCE, TRANSPORTATION - WAREHOUSING
Potential COC: 40001, 30013, 30022
Confirmed COC: 40001-NO,30022,30013-NO
Potential Description: IA, OTH, SOIL, SV
Alias Name: La Pietre
Alias Type: Alternate Name
Alias Name: 553-202-2008
Alias Type: APN
Alias Name: 553-202-2010
Alias Type: APN
Alias Name: 553-202-2019
Alias Type: APN
Alias Name: 553-202-2024
Alias Type: APN
Alias Name: 553-202-2025
Alias Type: APN
Alias Name: 110033607461
Alias Type: EPA (FRS #)
Alias Name: 301295
Alias Type: Project Code (Site Code)
Alias Name: 60000422
Alias Type: Envirostor ID Number

Completed Info:

Completed Area Name: PROJECT WIDE
Completed Sub Area Name: Not reported
Completed Document Type: Voluntary Cleanup Agreement
Completed Date: 02/15/2007
Comments: VCA Executed

Completed Area Name: PROJECT WIDE
Completed Sub Area Name: Not reported
Completed Document Type: Correspondence
Completed Date: 09/10/2009
Comments: Signed and dated as of 9/10/2009

Completed Area Name: PROJECT WIDE
Completed Sub Area Name: Not reported
Completed Document Type: Correspondence
Completed Date: 03/03/2010
Comments: Not reported

Completed Area Name: PROJECT WIDE
Completed Sub Area Name: Not reported
Completed Document Type: Letter - Demand
Completed Date: 07/15/2010
Comments: Sent 3rd collection letter to RP's of La Pietra Project.

Completed Area Name: PROJECT WIDE
Completed Sub Area Name: Not reported
Completed Document Type: Voluntary Cleanup Agreement
Completed Date: 09/04/2015
Comments: VCA signed and executed

Map ID
Direction
Distance
Elevation

MAP FINDINGS

Site

Database(s)

EDR ID Number
EPA ID Number

AVA HOLLYWOOD (Continued)

S118757119

Completed Area Name: PROJECT WIDE
Completed Sub Area Name: Not reported
Completed Document Type: Preliminary Endangerment Assessment Report
Completed Date: 07/16/2007
Comments: Not reported

Completed Area Name: PROJECT WIDE
Completed Sub Area Name: Not reported
Completed Document Type: Site Characterization Report
Completed Date: 07/16/2007
Comments: Not reported

Completed Area Name: PROJECT WIDE
Completed Sub Area Name: Not reported
Completed Document Type: Fieldwork
Completed Date: 06/12/2008
Comments: Fieldwork for the Soil Gas and Ground water monitoring well installation has started. Estimated to be completed in 2 weeks.

Completed Area Name: PROJECT WIDE
Completed Sub Area Name: Not reported
Completed Document Type: Site Characterization Workplan
Completed Date: 03/06/2008
Comments: On March 6, 2008, the Department of Toxic Substances Control (DTSC) reviewed the document titled "Supplemental Assessments for Impacts in Soil Vapor, Soil and Ground Water" (California Environmental, January 2008) for La Pietre Site. DTSC comments were to be addressed in the field activities and implementation report.

Completed Area Name: PROJECT WIDE
Completed Sub Area Name: Not reported
Completed Document Type: Voluntary Cleanup Agreement Termination Notification
Completed Date: 08/16/2010
Comments: VCA Terminated.

Completed Area Name: OU - Kodak Parcel
Completed Sub Area Name: Not reported
Completed Document Type: Preliminary Endangerment Assessment Report
Completed Date: 12/05/2012
Comments: No Further Action Issued towards the "Kodak Parcel" by DTSC. Rest of the parcel's require investigation.

Completed Area Name: La Pietra Site
Completed Sub Area Name: Not reported
Completed Document Type: Site Characterization Workplan
Completed Date: 07/30/2016
Comments: Workplan Completed

Completed Area Name: La Pietra Site
Completed Sub Area Name: Not reported
Completed Document Type: Site Characterization Report
Completed Date: 10/26/2016
Comments: Site Characterization was completed a removal action will be conducted.

Completed Area Name: PROJECT WIDE
Completed Sub Area Name: Not reported

Map ID
Direction
Distance
Elevation

MAP FINDINGS

Site

Database(s)

EDR ID Number
EPA ID Number

AVA HOLLYWOOD (Continued)

S118757119

Completed Document Type: Removal Action Workplan
Completed Date: 10/03/2016
Comments: Draft Removal Action work plan was approved for public review.

Completed Area Name: La Pietra Site
Completed Sub Area Name: Not reported
Completed Document Type: Risk Assessment Report
Completed Date: 10/24/2016
Comments: HRA was completed

Completed Area Name: PROJECT WIDE
Completed Sub Area Name: Not reported
Completed Document Type: Removal Action Workplan
Completed Date: 12/07/2016
Comments: Not reported

Completed Area Name: La Pietra Site
Completed Sub Area Name: Not reported
Completed Document Type: Remedial Action Completion Report
Completed Date: 07/06/2017
Comments: Not reported

Completed Area Name: OU - Kodak Parcel
Completed Sub Area Name: Not reported
Completed Document Type: Voluntary Cleanup Agreement
Completed Date: 11/13/2012
Comments: VCA signed on 11/9/2012, uploaded 11/13/2012

Completed Area Name: PROJECT WIDE
Completed Sub Area Name: Not reported
Completed Document Type: Letter - Demand
Completed Date: 09/07/2012
Comments: Demand letter sent out

Completed Area Name: PROJECT WIDE
Completed Sub Area Name: Not reported
Completed Document Type: CEQA - Notice of Exemption
Completed Date: 11/07/2016
Comments: Addendum Completed and signed

Completed Area Name: PROJECT WIDE
Completed Sub Area Name: Not reported
Completed Document Type: Certification
Completed Date: 06/28/2018
Comments: Not reported

Future Area Name: Not reported
Future Sub Area Name: Not reported
Future Document Type: Not reported
Future Due Date: Not reported
Schedule Area Name: Not reported
Schedule Sub Area Name: Not reported
Schedule Document Type: Not reported
Schedule Due Date: Not reported
Schedule Revised Date: Not reported

Map ID
Direction
Distance
Elevation

MAP FINDINGS

Site

Database(s) EDR ID Number
EPA ID Number

250
ENE
1/4-1/2
0.470 mi.
2481 ft.

1575 GOWER STREET
HOLLYWOOD, CA

CHMIRS S125740104
N/A

Relative:
Higher

Actual:
365 ft.

CHMIRS:
Name: Not reported
Address: 1575 GOWER STREET
City,State,Zip: HOLLYWOOD, CA
OES Incident Number: 19-6732
OES notification: 10/18/2019
OES Date: Not reported
OES Time: Not reported
Date Completed: Not reported
Property Use: Not reported
Agency Id Number: Not reported
Agency Incident Number: Not reported
Time Notified: Not reported
Time Completed: Not reported
Surrounding Area: Not reported
Estimated Temperature: Not reported
Property Management: Not reported
More Than Two Substances Involved?: Not reported
Resp Agncy Personel # Of Decontaminated: Not reported
Responding Agency Personel # Of Injuries: Not reported
Responding Agency Personel # Of Fatalities: Not reported
Others Number Of Decontaminated: Not reported
Others Number Of Injuries: Not reported
Others Number Of Fatalities: Not reported
Vehicle Make/year: Not reported
Vehicle License Number: Not reported
Vehicle State: Not reported
Vehicle Id Number: Not reported
CA DOT PUC/ICC Number: Not reported
Company Name: Not reported
Reporting Officer Name/ID: Not reported
Report Date: Not reported
Facility Telephone: Not reported
Waterway Involved: No
Waterway: Not reported
Spill Site: Airport
Cleanup By: Unknown
Containment: Not reported
What Happened: Not reported
Type: Not reported
Measure: Not reported
Other: Not reported
Type: CHEMICAL
Measure: Unknown
Other: Not reported
Date/Time: 1415
Year: 2019
Agency: NRC
Incident Date: 10/18/2019
Admin Agency: Los Angeles City Fire Department
Amount: Not reported
Contained: Stopped,Contained
Site Type: Not reported

Map ID
 Direction
 Distance
 Elevation

MAP FINDINGS

Site

Database(s)

EDR ID Number
 EPA ID Number

(Continued)

S125740104

| | |
|------------------------|--|
| E Date: | Not reported |
| Substance: | Lithium |
| Quantity Released: | unknown |
| Unknown: | Not reported |
| Substance #2: | Not reported |
| Substance #3: | Not reported |
| Evacuations: | Not reported |
| Number of Injuries: | Not reported |
| Number of Fatalities: | Not reported |
| #1 Pipeline: | No |
| #2 Pipeline: | No |
| #3 Pipeline: | No |
| #1 Vessel >= 300 Tons: | No |
| #2 Vessel >= 300 Tons: | No |
| #3 Vessel >= 300 Tons: | No |
| Evacs: | No |
| Injuries: | No |
| Fatals: | No |
| Comments: | Not reported |
| Description: | CALLER IS REPORTING A PACKAGE CONTAINING A LITHIUM BATTERY CAUGHT ON FIRE AFTER TRAVELING ON THREE FLIGHTS. THE FIRE OCCURRED AT THE INCIDENT LOCATION. THREE FLIGHTS 1ST FLIGHT FEDEX FLIGHT 7820 OF THE 16TH ROUTING NUMBER MSO GOING TO GTF. 2ND FLIGHT 1348 OF TH 16TH GTF TO ICT TO MEM. 3RD FLIGHT. FEDEX FLIGHT 749 OF THE 17TH MEM TO LAX. SHIPPING NUMBERS: 13 PACKAGES 776731161912; 24 PACKAGES 776730964310 TRACKING NUMBER FOR THE PACKAGE THAT CAUGHT ON FIRE: 776731162242 WAS PART OF THE SHIPMENT OF THE 13 PACKAGES. |

AN251
 SSE
 1/4-1/2
 0.479 mi.
 2530 ft.

6300 SANTA MONICA BOULEVARD
 LOS ANGELES, CA 90038

Site 6 of 6 in cluster AN

CHMIRS S125738062
 N/A

Relative:
 Lower
 Actual:
 302 ft.

| | |
|---|-----------------------------|
| CHMIRS: | |
| Name: | Not reported |
| Address: | 6300 SANTA MONICA BOULEVARD |
| City,State,Zip: | LOS ANGELES, CA 90038 |
| OES Incident Number: | 19-4544 |
| OES notification: | 07/16/2019 |
| OES Date: | Not reported |
| OES Time: | Not reported |
| Date Completed: | Not reported |
| Property Use: | Not reported |
| Agency Id Number: | Not reported |
| Agency Incident Number: | Not reported |
| Time Notified: | Not reported |
| Time Completed: | Not reported |
| Surrounding Area: | Not reported |
| Estimated Temperature: | Not reported |
| Property Management: | Not reported |
| More Than Two Substances Involved?: | Not reported |
| Resp Agncy Personel # Of Decontaminated: | Not reported |
| Responding Agency Personel # Of Injuries: | Not reported |
| Responding Agency Personel # Of Fatalities: | Not reported |

Map ID
Direction
Distance
Elevation

MAP FINDINGS

Site

Database(s)

EDR ID Number
EPA ID Number

(Continued)

S125738062

| | |
|----------------------------------|--|
| Others Number Of Decontaminated: | Not reported |
| Others Number Of Injuries: | Not reported |
| Others Number Of Fatalities: | Not reported |
| Vehicle Make/year: | Not reported |
| Vehicle License Number: | Not reported |
| Vehicle State: | Not reported |
| Vehicle Id Number: | Not reported |
| CA DOT PUC/ICC Number: | Not reported |
| Company Name: | Not reported |
| Reporting Officer Name/ID: | Not reported |
| Report Date: | Not reported |
| Facility Telephone: | Not reported |
| Waterway Involved: | No |
| Waterway: | None |
| Spill Site: | Merchant/Business |
| Cleanup By: | Reporting Party |
| Containment: | Not reported |
| What Happened: | Not reported |
| Type: | Not reported |
| Measure: | Not reported |
| Other: | Not reported |
| Type: | VAPOR |
| Measure: | N/A |
| Other: | Not reported |
| Date/Time: | 1144 |
| Year: | 2019 |
| Agency: | Southern California Edison |
| Incident Date: | 07/16/2019 |
| Admin Agency: | Los Angeles City Fire Department |
| Amount: | Not reported |
| Contained: | Stopped,Not contained |
| Site Type: | None |
| E Date: | Not reported |
| Substance: | Gas, natural |
| Quantity Released: | Unknown |
| Unknown: | Not reported |
| Substance #2: | Not reported |
| Substance #3: | Not reported |
| Evacuations: | 12 |
| Number of Injuries: | Not reported |
| Number of Fatalities: | Not reported |
| #1 Pipeline: | No |
| #2 Pipeline: | No |
| #3 Pipeline: | No |
| #1 Vessel >= 300 Tons: | No |
| #2 Vessel >= 300 Tons: | No |
| #3 Vessel >= 300 Tons: | No |
| Evacs: | Yes |
| Injuries: | No |
| Fatals: | No |
| Comments: | Not reported |
| Description: | A third party struck and damaged a 1/2 inch plastic natural gas service line during an excavation. Southern California Edison and the local fire department responded to the scene. Twelve people in the area were evacuated and a one lane road closure was imposed. Gas crews were |

Map ID
Direction
Distance
Elevation

MAP FINDINGS

Site

Database(s)

EDR ID Number
EPA ID Number

(Continued)

S125738062

able to stop the release without incident. All evacuees were allowed to reenter the facility. No exposures were reported and no medical assistance was requested. The fire department has since departed the area. Permanent repairs are in progress.

AQ252 EASTMAN KODAK COMPANY
SW 6677 SANTA MONICA
1/4-1/2 LOS ANGELES, CA 90038

HIST CORTESE S100228970
N/A

0.490 mi.
2587 ft.

Site 1 of 6 in cluster AQ

Relative: HIST CORTESE:
Lower edr_fname: EASTMAN KODAK COMPANY
edr_fadd1: 6677 SANTA MONICA
Actual: City,State,Zip: LOS ANGELES, CA 90038
303 ft. Region: CORTESE
Facility County Code: 19
Reg By: LTNKA
Reg Id: 900380016

AQ253 EASTMAN KODAK COMPANY
SW 6677 SANTA MONICA BLVD
1/4-1/2 HOLLYWOOD, CA

RGA LUST S114613235
N/A

0.490 mi.
2587 ft.

Site 2 of 6 in cluster AQ

Relative: RGA LUST:
Lower Name: EASTMAN KODAK COMPANY
Address: 6677 SANTA MONICA BLVD
Actual: City: HOLLYWOOD
303 ft. State: HOLLYWOOD
2008 EASTMAN KODAK COMPANY 6677 SANTA MONICA BLVD
Name: EASTMAN KODAK COMPANY
Address: 6677 SANTA MONICA BLVD
City: HOLLYWOOD
State: HOLLYWOOD
2007 EASTMAN KODAK COMPANY 6677 SANTA MONICA BLVD
Name: EASTMAN KODAK COMPANY
Address: 6677 SANTA MONICA BLVD
City: HOLLYWOOD
State: HOLLYWOOD
2006 EASTMAN KODAK COMPANY 6677 SANTA MONICA BLVD
Name: EASTMAN KODAK COMPANY
Address: 6677 SANTA MONICA BLVD
City: HOLLYWOOD
State: HOLLYWOOD
2005 EASTMAN KODAK COMPANY 6677 SANTA MONICA BLVD
Name: EASTMAN KODAK COMPANY
Address: 6677 SANTA MONICA BLVD
City: HOLLYWOOD
State: HOLLYWOOD
2003 EASTMAN KODAK COMPANY 6677 SANTA MONICA BLVD
Name: EASTMAN KODAK COMPANY
Address: 6677 SANTA MONICA BLVD

Map ID
Direction
Distance
Elevation

MAP FINDINGS

Site

Database(s)

EDR ID Number
EPA ID Number

EASTMAN KODAK COMPANY (Continued)

S114613235

City: HOLLYWOOD
State: HOLLYWOOD
2002 EASTMAN KODAK COMPANY 6677 SANTA MONICA BLVD
Name: EASTMAN KODAK COMPANY
Address: 6677 SANTA MONICA BLVD
City: HOLLYWOOD
State: HOLLYWOOD
2001 EASTMAN KODAK COMPANY 6677 SANTA MONICA BLVD
Name: EASTMAN KODAK COMPANY
Address: 6677 SANTA MONICA BLVD
City: HOLLYWOOD
State: HOLLYWOOD
2000 EASTMAN KODAK COMPANY 6677 SANTA MONICA BLVD
Name: EASTMAN KODAK COMPANY
Address: 6677 SANTA MONICA BLVD
City: HOLLYWOOD
State: HOLLYWOOD
1998 EASTMAN KODAK COMPANY 6677 SANTA MONICA BLVD
Name: EASTMAN KODAK COMPANY
Address: 6677 SANTA MONICA BLVD
City: HOLLYWOOD
State: HOLLYWOOD
1997 EASTMAN KODAK COMPANY 6677 SANTA MONICA BLVD
Name: EASTMAN KODAK COMPANY
Address: 6677 SANTA MONICA BLVD
City: HOLLYWOOD
State: HOLLYWOOD
1996 EASTMAN KODAK COMPANY 6677 SANTA MONICA BLVD

**AQ254
SW
1/4-1/2
0.490 mi.
2587 ft.**

**EASTMAN KODAK COMPANY
6677 SANTA MONICA BLVD
LOS ANGELES, CA**

**RGA LUST S114613236
N/A**

Site 3 of 6 in cluster AQ

**Relative:
Lower
Actual:
303 ft.**

RGA LUST:
Name: EASTMAN KODAK COMPANY
Address: 6677 SANTA MONICA BLVD
City: LOS ANGELES
State: LOS ANGELES
2004 EASTMAN KODAK COMPANY 6677 SANTA MONICA BLVD
Name: EASTMAN KODAK COMPANY
Address: 6677 SANTA MONICA BLVD
City: LOS ANGELES
State: LOS ANGELES
1995 EASTMAN KODAK COMPANY 6677 SANTA MONICA BLVD

Map ID
Direction
Distance
Elevation

MAP FINDINGS

EDR ID Number
EPA ID Number

Site

Database(s)

AQ255
SW
1/4-1/2
0.490 mi.
2587 ft.

EASTMAN KODAK COMPANY
6677 SANTA MONICA BLVD.
LOS ANGELES, CA

RGA LUST

S114613234
N/A

Site 4 of 6 in cluster AQ

Relative:
Lower

RGA LUST:

Name: EASTMAN KODAK COMPANY
Address: 6677 SANTA MONICA BLVD.
City: LOS ANGELES
State: LOS ANGELES
1994 EASTMAN KODAK COMPANY 6677 SANTA MONICA BLVD.
Name: EASTMAN KODAK COMPANY
Address: 6677 SANTA MONICA BLVD.
City: LOS ANGELES
State: LOS ANGELES
1993 EASTMAN KODAK COMPANY 6677 SANTA MONICA BLVD.

Actual:
303 ft.

AQ256
SW
1/4-1/2
0.490 mi.
2587 ft.

EASTMAN KODAK COMPANY
6677 SANTA MONICA BLVD
HOLLYWOOD, CA 90038

LUST

S105051307
N/A

Site 5 of 6 in cluster AQ

Relative:
Lower

LUST REG 4:

Region: 4
Regional Board: 04
County: Los Angeles
Facility Id: 900380016
Status: Case Closed
Substance: Gasoline
Substance Quantity: Not reported
Local Case No: Not reported
Case Type: Groundwater
Abatement Method Used at the Site: Not reported
Global ID: T0603700912
W Global ID: Not reported
Staff: JH
Local Agency: 19050
Cross Street: LAS PALMAS
Enforcement Type: Not reported
Date Leak Discovered: Not reported
Date Leak First Reported: 4/11/1985
Date Leak Record Entered: 12/31/1986
Date Confirmation Began: Not reported
Date Leak Stopped: Not reported
Date Case Last Changed on Database: 2/16/1998
Date the Case was Closed: 10/20/1997
How Leak Discovered: Not reported
How Leak Stopped: Not reported
Cause of Leak: UNK
Leak Source: UNK
Operator: Not reported
Water System: Not reported
Well Name: Not reported
Approx. Dist To Production Well (ft): 11675.89237767658571040585847
Source of Cleanup Funding: UNK
Preliminary Site Assessment Workplan Submitted: Not reported
Preliminary Site Assessment Began: Not reported
Pollution Characterization Began: 7/14/1988

Actual:
303 ft.

Map ID
 Direction
 Distance
 Elevation

MAP FINDINGS

Site

Database(s)

EDR ID Number
 EPA ID Number

EASTMAN KODAK COMPANY (Continued)

S105051307

| | |
|--|--|
| Remediation Plan Submitted: | Not reported |
| Remedial Action Underway: | Not reported |
| Post Remedial Action Monitoring Began: | 1/10/1996 |
| Enforcement Action Date: | Not reported |
| Historical Max MTBE Date: | Not reported |
| Hist Max MTBE Conc in Groundwater: | Not reported |
| Hist Max MTBE Conc in Soil: | Not reported |
| Significant Interim Remedial Action Taken: | Yes |
| GW Qualifier: | Not reported |
| Soil Qualifier: | Not reported |
| Organization: | Not reported |
| Owner Contact: | Not reported |
| Responsible Party: | EASTMAN KODAK COMPANY |
| RP Address: | 901 ELMGROVE RD., ROCHESTER, NY 14653 |
| Program: | LUST |
| Lat/Long: | 34.0907714 / -1 |
| Local Agency Staff: | PEJ |
| Beneficial Use: | Not reported |
| Priority: | Not reported |
| Cleanup Fund Id: | Not reported |
| Suspended: | Not reported |
| Assigned Name: | Not reported |
| Summary: | 4/8/97 LETTER RECEIVED TANKS AND CONTAMINATED SOIL REMOVED. -4/89 UPDATE- ON AND OFFSITE ASSESSMENT IN PROGRESS 2/16/98 RPT OF WELL DESTRUCTION |

AP257
SSW
1/4-1/2
0.493 mi.
2603 ft.

PRODUCERS & QUANTITY PHOTO'S, INC.
6660 SANTA MONICA BOULEVARD
HOLLYWOOD, CA 90038

ENVIROSTOR S110494207
N/A

Site 2 of 2 in cluster AP

Relative:
Lower
Actual:
300 ft.

| | |
|----------------------|------------------------------------|
| ENVIROSTOR: | |
| Name: | PRODUCERS & QUANTITY PHOTO'S, INC. |
| Address: | 6660 SANTA MONICA BOULEVARD |
| City,State,Zip: | HOLLYWOOD, CA 90038 |
| Facility ID: | 71003285 |
| Status: | Refer: Other Agency |
| Status Date: | Not reported |
| Site Code: | Not reported |
| Site Type: | Tiered Permit |
| Site Type Detailed: | Tiered Permit |
| Acres: | Not reported |
| NPL: | NO |
| Regulatory Agencies: | NONE SPECIFIED |
| Lead Agency: | NONE SPECIFIED |
| Program Manager: | Not reported |
| Supervisor: | Not reported |
| Division Branch: | Cleanup Chatsworth |
| Assembly: | 50 |
| Senate: | 26 |
| Special Program: | Not reported |
| Restricted Use: | NO |
| Site Mgmt Req: | NONE SPECIFIED |
| Funding: | Not reported |
| Latitude: | 34.09042 |
| Longitude: | -118.3351 |

Map ID
Direction
Distance
Elevation

MAP FINDINGS

Site

Database(s)

EDR ID Number
EPA ID Number

PRODUCERS & QUANTITY PHOTO'S, INC. (Continued)

S110494207

APN: NONE SPECIFIED
Past Use: NONE SPECIFIED
Potential COC: NONE SPECIFIED
Confirmed COC: NONE SPECIFIED
Potential Description: NONE SPECIFIED
Alias Name: CAL000077189
Alias Type: EPA Identification Number
Alias Name: 71003285
Alias Type: Envirostor ID Number

Completed Info:

Completed Area Name: Not reported
Completed Sub Area Name: Not reported
Completed Document Type: Not reported
Completed Date: Not reported
Comments: Not reported

Future Area Name: Not reported
Future Sub Area Name: Not reported
Future Document Type: Not reported
Future Due Date: Not reported
Schedule Area Name: Not reported
Schedule Sub Area Name: Not reported
Schedule Document Type: Not reported
Schedule Due Date: Not reported
Schedule Revised Date: Not reported

AM258
WSW
1/4-1/2
0.496 mi.
2621 ft.

MASSACHI CHEVRON
1255 HIGHLAND AVE N
LOS ANGELES, CA 90038
Site 7 of 7 in cluster AM

LUST **S104773308**
Cortese **N/A**
CERS

Relative:
Lower
Actual:
316 ft.

LUST REG 4:
Region: 4
Regional Board: 04
County: Los Angeles
Facility Id: 900380443
Status: Case Closed
Substance: Gasoline
Substance Quantity: Not reported
Local Case No: Not reported
Case Type: Groundwater
Abatement Method Used at the Site: Excavate and Dispose
Global ID: T0603793039
W Global ID: Not reported
Staff: MSH
Local Agency: 19050
Cross Street: FOUNTAIN AVE
Enforcement Type: CLOS
Date Leak Discovered: 6/13/2000
Date Leak First Reported: 6/28/2000
Date Leak Record Entered: Not reported
Date Confirmation Began: 6/13/2000
Date Leak Stopped: 6/13/2000
Date Case Last Changed on Database: 7/15/2002
Date the Case was Closed: 10/11/2002
How Leak Discovered: Repair Tank

Map ID
Direction
Distance
Elevation

MAP FINDINGS

Site

Database(s)

EDR ID Number
EPA ID Number

MASSACHI CHEVRON (Continued)

S104773308

How Leak Stopped: Not reported
Cause of Leak: Corrosion
Leak Source: Tank
Operator: Not reported
Water System: Not reported
Well Name: Not reported
Approx. Dist To Production Well (ft): 13086.765692897934405949273574
Source of Cleanup Funding: Tank
Preliminary Site Assessment Workplan Submitted: 8/1/2000
Preliminary Site Assessment Began: Not reported
Pollution Characterization Began: 3/5/2001
Remediation Plan Submitted: Not reported
Remedial Action Underway: Not reported
Post Remedial Action Monitoring Began: 6/28/2000
Enforcement Action Date: 3/5/2001
Historical Max MTBE Date: 8/27/2000
Hist Max MTBE Conc in Groundwater: 11
Hist Max MTBE Conc in Soil: 6.3
Significant Interim Remedial Action Taken: Not reported
GW Qualifier: Not reported
Soil Qualifier: =
Organization: Not reported
Owner Contact: Not reported
Responsible Party: JACQUE MASSACHI
RP Address: 1425 N. CAHUENGA BLVD.
Program: LUST
Lat/Long: 34.093579 / -1
Local Agency Staff: PEJ
Beneficial Use: Not reported
Priority: Not reported
Cleanup Fund Id: Not reported
Suspended: Not reported
Assigned Name: Not reported
Summary: 2/16/01 WP FOR INSTALL. OF GW MON WELLS

LUST:

Name: MASSACHI CHEVRON
Address: 1255 HIGHLAND AVE N
City,State,Zip: LOS ANGELES, CA 90038
Lead Agency: LOS ANGELES RWQCB (REGION 4)
Case Type: LUST Cleanup Site
Geo Track: http://geotracker.waterboards.ca.gov/profile_report.asp?global_id=T0603793039
Global Id: T0603793039
Latitude: 34.093579
Longitude: -118.338817
Status: Completed - Case Closed
Status Date: 10/11/2002
Case Worker: Not reported
RB Case Number: 900380443
Local Agency: LOS ANGELES, CITY OF
File Location: Not reported
Local Case Number: Not reported
Potential Media Affect: Aquifer used for drinking water supply
Potential Contaminants of Concern: Gasoline
Site History: Not reported

LUST:

Map ID
Direction
Distance
Elevation

MAP FINDINGS

Site

Database(s)

EDR ID Number
EPA ID Number

MASSACHI CHEVRON (Continued)

S104773308

Global Id: T0603793039
Contact Type: Local Agency Caseworker
Contact Name: ELOY LUNA
Organization Name: LOS ANGELES, CITY OF
Address: 200 North Main Street, Suite 1780
City: LOS ANGELES
Email: eloy.luna@lacity.org
Phone Number: Not reported

LUST:

Global Id: T0603793039
Action Type: Other
Date: 06/13/2000
Action: Leak Discovery

Global Id: T0603793039
Action Type: RESPONSE
Date: 08/21/2003
Action: Well Installation Report

Global Id: T0603793039
Action Type: ENFORCEMENT
Date: 10/03/2001
Action: Staff Letter

Global Id: T0603793039
Action Type: Other
Date: 06/13/2000
Action: Leak Stopped

Global Id: T0603793039
Action Type: ENFORCEMENT
Date: 03/05/2001
Action: * Historical Enforcement

Global Id: T0603793039
Action Type: Other
Date: 06/28/2000
Action: Leak Reported

Global Id: T0603793039
Action Type: ENFORCEMENT
Date: 06/13/2001
Action: Staff Letter

Global Id: T0603793039
Action Type: ENFORCEMENT
Date: 10/11/2002
Action: Closure/No Further Action Letter

Global Id: T0603793039
Action Type: ENFORCEMENT
Date: 06/24/2002
Action: Staff Letter

Global Id: T0603793039
Action Type: ENFORCEMENT

Map ID
Direction
Distance
Elevation

MAP FINDINGS

Site

Database(s)

EDR ID Number
EPA ID Number

MASSACHI CHEVRON (Continued)

S104773308

Date: 05/31/2002
Action: Site Visit / Inspection / Sampling

Global Id: T0603793039
Action Type: RESPONSE
Date: 07/31/2002
Action: Other Report / Document

Global Id: T0603793039
Action Type: RESPONSE
Date: 04/15/2002
Action: Monitoring Report - Quarterly

Global Id: T0603793039
Action Type: RESPONSE
Date: 07/15/2002
Action: Monitoring Report - Quarterly

LUST:

Global Id: T0603793039
Status: Open - Case Begin Date
Status Date: 06/13/2000

Global Id: T0603793039
Status: Open - Site Assessment
Status Date: 06/13/2000

Global Id: T0603793039
Status: Open - Verification Monitoring
Status Date: 06/28/2000

Global Id: T0603793039
Status: Open - Site Assessment
Status Date: 08/01/2000

Global Id: T0603793039
Status: Open - Site Assessment
Status Date: 03/05/2001

Global Id: T0603793039
Status: Completed - Case Closed
Status Date: 10/11/2002

CORTESE:

Name: MASSACHI CHEVRON
Address: 1255 HIGHLAND AVE N
City,State,Zip: LOS ANGELES, CA 90038
Region: CORTESE
Envirostor Id: Not reported
Global ID: T0603793039
Site/Facility Type: LUST CLEANUP SITE
Cleanup Status: COMPLETED - CASE CLOSED
Status Date: Not reported
Site Code: Not reported
Latitude: Not reported

Map ID
Direction
Distance
Elevation

MAP FINDINGS

Site

Database(s)

EDR ID Number
EPA ID Number

MASSACHI CHEVRON (Continued)

S104773308

Longitude: Not reported
Owner: Not reported
Enf Type: Not reported
Swat R: Not reported
Flag: active
Order No: Not reported
Waste Discharge System No: Not reported
Effective Date: Not reported
Region 2: Not reported
WID Id: Not reported
Solid Waste Id No: Not reported
Waste Management Uit Name: Not reported
File Name: Active Open

CERS:

Name: MASSACHI CHEVRON
Address: 1255 HIGHLAND AVE N
City,State,Zip: LOS ANGELES, CA 90038
Site ID: 242031
CERS ID: T0603793039
CERS Description: Leaking Underground Storage Tank Cleanup Site

Affiliation:

Affiliation Type Desc: Local Agency Caseworker
Entity Name: ELOY LUNA - LOS ANGELES, CITY OF
Entity Title: Not reported
Affiliation Address: 200 North Main Street, Suite 1780
Affiliation City: LOS ANGELES
Affiliation State: CA
Affiliation Country: Not reported
Affiliation Zip: Not reported
Affiliation Phone: Not reported

259
SSW
1/2-1
0.508 mi.
2682 ft.

**6600 ELEANOR AVE
LOS ANGELES, CA 90038**

**CHMIRS S123296437
N/A**

**Relative:
Lower
Actual:
296 ft.**

CHMIRS:

Name: Not reported
Address: 6600 ELEANOR AVE
City,State,Zip: LOS ANGELES, CA 90038
OES Incident Number: 18-3179
OES notification: 05/16/2018
OES Date: Not reported
OES Time: Not reported
Date Completed: Not reported
Property Use: Not reported
Agency Id Number: Not reported
Agency Incident Number: Not reported
Time Notified: Not reported
Time Completed: Not reported
Surrounding Area: Not reported
Estimated Temperature: Not reported
Property Management: Not reported
More Than Two Substances Involved?: Not reported

Map ID
Direction
Distance
Elevation

MAP FINDINGS

Site

Database(s)

EDR ID Number
EPA ID Number

(Continued)

S123296437

Resp Agency Personnel # Of Decontaminated: Not reported
Responding Agency Personnel # Of Injuries: Not reported
Responding Agency Personnel # Of Fatalities: Not reported
Others Number Of Decontaminated: Not reported
Others Number Of Injuries: Not reported
Others Number Of Fatalities: Not reported
Vehicle Make/year: Not reported
Vehicle License Number: Not reported
Vehicle State: Not reported
Vehicle Id Number: Not reported
CA DOT PUC/ICC Number: Not reported
Company Name: Not reported
Reporting Officer Name/ID: Not reported
Report Date: Not reported
Facility Telephone: Not reported
Waterway Involved: No
Waterway: Not reported
Spill Site: Merchant/Business
Cleanup By: Unrecoverable
Containment: Not reported
What Happened: Not reported
Type: Not reported
Measure: Not reported
Other: Not reported
Type: VAPOR
Measure: Lbs.
Other: Not reported
Date/Time: 1531
Year: 2018
Agency: So Cal Gas
Incident Date: 05/16/2018
Admin Agency: Los Angeles City Fire Department
Amount: Not reported
Contained: No
Site Type: Not reported
E Date: Not reported
Substance: Natural Gas
Quantity Released: Unknown
Unknown: Not reported
Substance #2: Not reported
Substance #3: Not reported
Evacuations: Not reported
Number of Injuries: Not reported
Number of Fatalities: Not reported
#1 Pipeline: No
#2 Pipeline: No
#3 Pipeline: No
#1 Vessel >= 300 Tons: No
#2 Vessel >= 300 Tons: No
#3 Vessel >= 300 Tons: No
Evacs: No
Injuries: No
Fatafs: No
Comments: Not reported
Description: RP states that a third party contractor struck a 1-1/4" steel main line resulting in the release of an unknown amount of natural gas into the

Map ID
 Direction
 Distance
 Elevation

MAP FINDINGS

Site

Database(s)

EDR ID Number
 EPA ID Number

(Continued)

S123296437

atmosphere. The release is not under control as of the time of this report. There is no fire and no vapor could that has formed due to the release. Crews are on scene attempting to control the release.

AQ260
 SSW
 1/2-1
 0.528 mi.
 2789 ft.

AL SAL #2
 6678 SANTA MONICA BLVD
 HOLLYWOOD, CA 90038

Site 6 of 6 in cluster AQ

LUST
 Cortese
 HIST CORTESE
 CERS

S100865981
 N/A

Relative:
 Lower
 Actual:
 299 ft.

LUST REG 4:
 Region: 4
 Regional Board: 04
 County: Los Angeles
 Facility Id: 900380098
 Status: Remediation Plan
 Substance: Gasoline
 Substance Quantity: Not reported
 Local Case No: Not reported
 Case Type: Groundwater
 Abatement Method Used at the Site: Remove Free Product
 Global ID: T0603700920
 W Global ID: Not reported
 Staff: DP
 Local Agency: 19050
 Cross Street: LAS PALMAS AVENUE
 Enforcement Type: SEL
 Date Leak Discovered: Not reported
 Date Leak First Reported: 4/16/1997
 Date Leak Record Entered: 7/14/1988
 Date Confirmation Began: 4/18/1988
 Date Leak Stopped: Not reported
 Date Case Last Changed on Database: Not reported
 Date the Case was Closed: Not reported
 How Leak Discovered: Not reported
 How Leak Stopped: Not reported
 Cause of Leak: Not reported
 Leak Source: Not reported
 Operator: Not reported
 Water System: Not reported
 Well Name: Not reported
 Approx. Dist To Production Well (ft): 11638.292448933050424351528437
 Source of Cleanup Funding: Not reported
 Preliminary Site Assessment Workplan Submitted: 8/17/1988
 Preliminary Site Assessment Began: 10/15/1988
 Pollution Characterization Began: 4/20/1990
 Remediation Plan Submitted: 6/29/2004
 Remedial Action Underway: Not reported
 Post Remedial Action Monitoring Began: Not reported
 Enforcement Action Date: Not reported
 Historical Max MTBE Date: 3/9/2000
 Hist Max MTBE Conc in Groundwater: 124000
 Hist Max MTBE Conc in Soil: .14
 Significant Interim Remedial Action Taken: Yes
 GW Qualifier: Not reported
 Soil Qualifier: =

Map ID
Direction
Distance
Elevation

MAP FINDINGS

Site

Database(s)

EDR ID Number
EPA ID Number

AL SAL #2 (Continued)

S100865981

Organization: Not reported
Owner Contact: Not reported
Responsible Party: MR. MONTRI PHUVADAKORN
RP Address: 501 MARIN ST., SUITE 112B
Program: LUST
Lat/Long: 34.0905504 / -1
Local Agency Staff: PEJ
Beneficial Use: Not reported
Priority: Not reported
Cleanup Fund Id: Not reported
Suspended: Not reported
Assigned Name: Not reported
Summary: Not reported

LUST:

Name: AL SAL #2
Address: 6678 SANTA MONICA BLVD
City,State,Zip: HOLLYWOOD, CA 90038
Lead Agency: LOS ANGELES RWQCB (REGION 4)
Case Type: LUST Cleanup Site
Geo Track: http://geotracker.waterboards.ca.gov/profile_report.asp?global_id=T0603700920
Global Id: T0603700920
Latitude: 34.0905504
Longitude: -118.3356202
Status: Completed - Case Closed
Status Date: 12/03/2010
Case Worker: DPP
RB Case Number: 900380098
Local Agency: LOS ANGELES, CITY OF
File Location: Regional Board
Local Case Number: Not reported
Potential Media Affect: Aquifer used for drinking water supply
Potential Contaminants of Concern: Gasoline
Site History: Not reported

LUST:

Global Id: T0603700920
Contact Type: Regional Board Caseworker
Contact Name: DANIEL PIROTTON
Organization Name: LOS ANGELES RWQCB (REGION 4)
Address: Not reported
City: R4 UNKNOWN
Email: dpirotton@waterboards.ca.gov
Phone Number: 2135766714

Global Id: T0603700920
Contact Type: Local Agency Caseworker
Contact Name: ELOY LUNA
Organization Name: LOS ANGELES, CITY OF
Address: 200 North Main Street, Suite 1780
City: LOS ANGELES
Email: eloy.luna@lacity.org
Phone Number: Not reported

LUST:

Global Id: T0603700920
Action Type: RESPONSE

Map ID
Direction
Distance
Elevation

MAP FINDINGS

Site

Database(s)

EDR ID Number
EPA ID Number

AL SAL #2 (Continued)

S100865981

Date: 07/15/2003
Action: Monitoring Report - Quarterly

Global Id: T0603700920
Action Type: RESPONSE
Date: 01/15/2004
Action: Monitoring Report - Quarterly

Global Id: T0603700920
Action Type: RESPONSE
Date: 10/15/2003
Action: Monitoring Report - Quarterly

Global Id: T0603700920
Action Type: RESPONSE
Date: 03/15/2004
Action: CAP/RAP - Feasibility Study Report

Global Id: T0603700920
Action Type: RESPONSE
Date: 04/15/2004
Action: Monitoring Report - Quarterly

Global Id: T0603700920
Action Type: RESPONSE
Date: 01/15/2005
Action: Monitoring Report - Quarterly

Global Id: T0603700920
Action Type: RESPONSE
Date: 07/15/2004
Action: Monitoring Report - Quarterly

Global Id: T0603700920
Action Type: RESPONSE
Date: 10/01/2004
Action: Interim Remedial Action Plan

Global Id: T0603700920
Action Type: RESPONSE
Date: 10/15/2004
Action: Monitoring Report - Quarterly

Global Id: T0603700920
Action Type: REMEDIATION
Date: 11/06/2003
Action: Free Product Removal

Global Id: T0603700920
Action Type: ENFORCEMENT
Date: 07/15/2002
Action: Staff Letter

Global Id: T0603700920
Action Type: RESPONSE
Date: 10/15/2005
Action: Monitoring Report - Quarterly

Map ID
Direction
Distance
Elevation

MAP FINDINGS

Site

Database(s)

EDR ID Number
EPA ID Number

AL SAL #2 (Continued)

S100865981

| | |
|--------------|------------------------------------|
| Global Id: | T0603700920 |
| Action Type: | RESPONSE |
| Date: | 07/15/2005 |
| Action: | Monitoring Report - Quarterly |
| Global Id: | T0603700920 |
| Action Type: | Other |
| Date: | 04/16/1997 |
| Action: | Leak Reported |
| Global Id: | T0603700920 |
| Action Type: | RESPONSE |
| Date: | 01/15/2007 |
| Action: | Monitoring Report - Quarterly |
| Global Id: | T0603700920 |
| Action Type: | RESPONSE |
| Date: | 04/13/2006 |
| Action: | CAP/RAP - Feasibility Study Report |
| Global Id: | T0603700920 |
| Action Type: | RESPONSE |
| Date: | 01/15/2006 |
| Action: | Monitoring Report - Quarterly |
| Global Id: | T0603700920 |
| Action Type: | RESPONSE |
| Date: | 07/15/2006 |
| Action: | Monitoring Report - Quarterly |
| Global Id: | T0603700920 |
| Action Type: | RESPONSE |
| Date: | 04/15/2006 |
| Action: | Monitoring Report - Quarterly |
| Global Id: | T0603700920 |
| Action Type: | RESPONSE |
| Date: | 04/15/2007 |
| Action: | Monitoring Report - Quarterly |
| Global Id: | T0603700920 |
| Action Type: | RESPONSE |
| Date: | 10/15/2006 |
| Action: | Monitoring Report - Quarterly |
| Global Id: | T0603700920 |
| Action Type: | RESPONSE |
| Date: | 01/15/2008 |
| Action: | Monitoring Report - Quarterly |
| Global Id: | T0603700920 |
| Action Type: | RESPONSE |
| Date: | 04/15/2008 |
| Action: | Monitoring Report - Quarterly |
| Global Id: | T0603700920 |
| Action Type: | RESPONSE |

Map ID
Direction
Distance
Elevation

MAP FINDINGS

Site

Database(s)

EDR ID Number
EPA ID Number

AL SAL #2 (Continued)

S100865981

Date: 07/15/2007
Action: Monitoring Report - Quarterly

Global Id: T0603700920
Action Type: ENFORCEMENT
Date: 09/29/1999
Action: Staff Letter

Global Id: T0603700920
Action Type: ENFORCEMENT
Date: 06/15/2009
Action: Staff Letter

Global Id: T0603700920
Action Type: RESPONSE
Date: 10/15/2008
Action: Monitoring Report - Quarterly

Global Id: T0603700920
Action Type: RESPONSE
Date: 10/15/2007
Action: Monitoring Report - Quarterly

Global Id: T0603700920
Action Type: ENFORCEMENT
Date: 08/11/2003
Action: Staff Letter

Global Id: T0603700920
Action Type: ENFORCEMENT
Date: 10/05/2001
Action: Staff Letter

Global Id: T0603700920
Action Type: ENFORCEMENT
Date: 02/21/2003
Action: Staff Letter

Global Id: T0603700920
Action Type: RESPONSE
Date: 07/15/2008
Action: Monitoring Report - Quarterly

Global Id: T0603700920
Action Type: RESPONSE
Date: 04/15/2009
Action: Monitoring Report - Quarterly

Global Id: T0603700920
Action Type: RESPONSE
Date: 07/15/2009
Action: Monitoring Report - Semi-Annually

Global Id: T0603700920
Action Type: RESPONSE
Date: 07/15/2008
Action: Remedial Progress Report

Map ID
Direction
Distance
Elevation

MAP FINDINGS

Site

Database(s)

EDR ID Number
EPA ID Number

AL SAL #2 (Continued)

S100865981

| | |
|--------------|--|
| Global Id: | T0603700920 |
| Action Type: | RESPONSE |
| Date: | 12/15/2003 |
| Action: | Interim Remedial Action Plan |
| Global Id: | T0603700920 |
| Action Type: | RESPONSE |
| Date: | 04/15/2005 |
| Action: | Monitoring Report - Quarterly |
| Global Id: | T0603700920 |
| Action Type: | ENFORCEMENT |
| Date: | 01/21/2004 |
| Action: | Staff Letter |
| Global Id: | T0603700920 |
| Action Type: | ENFORCEMENT |
| Date: | 12/03/2010 |
| Action: | Closure/No Further Action Letter |
| Global Id: | T0603700920 |
| Action Type: | RESPONSE |
| Date: | 01/15/2009 |
| Action: | Monitoring Report - Quarterly |
| Global Id: | T0603700920 |
| Action Type: | RESPONSE |
| Date: | 01/15/2010 |
| Action: | Monitoring Report - Semi-Annually |
| Global Id: | T0603700920 |
| Action Type: | RESPONSE |
| Date: | 07/15/2010 |
| Action: | Monitoring Report - Semi-Annually |
| Global Id: | T0603700920 |
| Action Type: | ENFORCEMENT |
| Date: | 06/29/2004 |
| Action: | Staff Letter |
| Global Id: | T0603700920 |
| Action Type: | ENFORCEMENT |
| Date: | 05/20/2010 |
| Action: | Clean Up Fund - Case Closure Review Summary Report (RSR) |
| Global Id: | T0603700920 |
| Action Type: | RESPONSE |
| Date: | 07/15/2002 |
| Action: | Monitoring Report - Quarterly |
| Global Id: | T0603700920 |
| Action Type: | RESPONSE |
| Date: | 10/01/2002 |
| Action: | Unknown |
| Global Id: | T0603700920 |
| Action Type: | RESPONSE |

Map ID
Direction
Distance
Elevation

MAP FINDINGS

Site

Database(s)

EDR ID Number
EPA ID Number

AL SAL #2 (Continued)

S100865981

Date: 10/01/2002
Action: Well Installation Report

Global Id: T0603700920
Action Type: RESPONSE
Date: 10/15/2002
Action: Monitoring Report - Quarterly

Global Id: T0603700920
Action Type: RESPONSE
Date: 04/15/2003
Action: Monitoring Report - Quarterly

Global Id: T0603700920
Action Type: RESPONSE
Date: 01/15/2003
Action: Monitoring Report - Quarterly

LUST:

Global Id: T0603700920
Status: Open - Case Begin Date
Status Date: 04/18/1988

Global Id: T0603700920
Status: Open - Site Assessment
Status Date: 04/18/1988

Global Id: T0603700920
Status: Open - Site Assessment
Status Date: 08/17/1988

Global Id: T0603700920
Status: Open - Site Assessment
Status Date: 10/15/1988

Global Id: T0603700920
Status: Open - Site Assessment
Status Date: 04/20/1990

Global Id: T0603700920
Status: Open - Remediation
Status Date: 06/29/2004

Global Id: T0603700920
Status: Completed - Case Closed
Status Date: 12/03/2010

Name: GOLDEN STATE ENTERPRISES / 76 UNOCAL
Address: 6678 SANTA MONICA BLVD
City,State,Zip: LOS ANGELES, CA 90038
Lead Agency: LOS ANGELES RWQCB (REGION 4)
Case Type: LUST Cleanup Site
Geo Track: http://geotracker.waterboards.ca.gov/profile_report.asp?global_id=T10000006398
Global Id: T10000006398
Latitude: 34.090407
Longitude: -118.336012

Map ID
Direction
Distance
Elevation

MAP FINDINGS

Site

Database(s)

EDR ID Number
EPA ID Number

AL SAL #2 (Continued)

S100865981

Status: Completed - Case Closed
Status Date: 07/11/2016
Case Worker: JC
RB Case Number: 900380098A
Local Agency: Not reported
File Location: Not reported
Local Case Number: Not reported
Potential Media Affect: Soil
Potential Contaminants of Concern: Benzene
Site History: Not reported

LUST:

Global Id: T10000006398
Contact Type: Regional Board Caseworker
Contact Name: JOSHUA CWIKLA
Organization Name: LOS ANGELES RWQCB (REGION 4)
Address: 320 W. 4th Street, Suite 200
City: LOS ANGELES
Email: joshua.cwikla@waterboards.ca.gov
Phone Number: 2135766713

LUST:

Global Id: T10000006398
Action Type: ENFORCEMENT
Date: 07/11/2016
Action: Closure/No Further Action Letter

Global Id: T10000006398
Action Type: RESPONSE
Date: 10/01/2015
Action: Soil and Water Investigation Report

Global Id: T10000006398
Action Type: RESPONSE
Date: 05/28/2016
Action: Correspondence

Global Id: T10000006398
Action Type: RESPONSE
Date: 08/01/2015
Action: Soil and Water Investigation Workplan - Regulator Responded

Global Id: T10000006398
Action Type: RESPONSE
Date: 12/22/2015
Action: Request for Closure - Regulator Responded

Global Id: T10000006398
Action Type: ENFORCEMENT
Date: 03/28/2016
Action: Notification - Preclosure

Global Id: T10000006398
Action Type: Other
Date: 12/29/2014
Action: Leak Discovery

Map ID
Direction
Distance
Elevation

MAP FINDINGS

Site

Database(s)

EDR ID Number
EPA ID Number

AL SAL #2 (Continued)

S100865981

Global Id: T1000006398
Action Type: ENFORCEMENT
Date: 12/29/2014
Action: Referral to Regional Board

Global Id: T1000006398
Action Type: Other
Date: 12/29/2014
Action: Leak Reported

Global Id: T1000006398
Action Type: ENFORCEMENT
Date: 06/02/2015
Action: Staff Letter

Global Id: T1000006398
Action Type: ENFORCEMENT
Date: 08/03/2015
Action: Staff Letter

Global Id: T1000006398
Action Type: RESPONSE
Date: 04/02/2015
Action: Tank Removal Report / UST Sampling Report

Global Id: T1000006398
Action Type: ENFORCEMENT
Date: 03/02/2015
Action: Staff Letter

Global Id: T1000006398
Action Type: Other
Date: 12/29/2014
Action: Leak Began

LUST:

Global Id: T1000006398
Status: Open - Case Begin Date
Status Date: 12/29/2014

Global Id: T1000006398
Status: Open - Inactive
Status Date: 12/29/2014

Global Id: T1000006398
Status: Open - Site Assessment
Status Date: 08/03/2015

Global Id: T1000006398
Status: Completed - Case Closed
Status Date: 07/11/2016

CORTESE:

Name: AL SAL #2
Address: 6678 SANTA MONICA BLVD

Map ID
Direction
Distance
Elevation

MAP FINDINGS

Site

Database(s)

EDR ID Number
EPA ID Number

AL SAL #2 (Continued)

S100865981

City,State,Zip: HOLLYWOOD, CA 90038
Region: CORTESE
Envirostor Id: Not reported
Global ID: T0603700920
Site/Facility Type: LUST CLEANUP SITE
Cleanup Status: COMPLETED - CASE CLOSED
Status Date: Not reported
Site Code: Not reported
Latitude: Not reported
Longitude: Not reported
Owner: Not reported
Enf Type: Not reported
Swat R: Not reported
Flag: active
Order No: Not reported
Waste Discharge System No: Not reported
Effective Date: Not reported
Region 2: Not reported
WID Id: Not reported
Solid Waste Id No: Not reported
Waste Management Uit Name: Not reported
File Name: Active Open

Name: GOLDEN STATE ENTERPRISES / 76 UNOCAL
Address: 6678 SANTA MONICA BLVD
City,State,Zip: LOS ANGELES, CA 90038
Region: CORTESE
Envirostor Id: Not reported
Global ID: T10000006398
Site/Facility Type: LUST CLEANUP SITE
Cleanup Status: COMPLETED - CASE CLOSED
Status Date: Not reported
Site Code: Not reported
Latitude: Not reported
Longitude: Not reported
Owner: Not reported
Enf Type: Not reported
Swat R: Not reported
Flag: active
Order No: Not reported
Waste Discharge System No: Not reported
Effective Date: Not reported
Region 2: Not reported
WID Id: Not reported
Solid Waste Id No: Not reported
Waste Management Uit Name: Not reported
File Name: Active Open

HIST CORTESE:

edr_fname: UNOCAL STATION/AL-SAL OIL
edr_fadd1: 6678 SANTA MONICA
City,State,Zip: LOS ANGELES, CA 90038
Region: CORTESE
Facility County Code: 19
Reg By: LTNKA
Reg Id: 900380098

Map ID
Direction
Distance
Elevation

MAP FINDINGS

Site

Database(s)

EDR ID Number
EPA ID Number

AL SAL #2 (Continued)

S100865981

CERS:

Name: GOLDEN STATE ENTERPRISES / 76 UNOCAL
Address: 6678 SANTA MONICA BLVD
City,State,Zip: LOS ANGELES, CA 90038
Site ID: 275328
CERS ID: T1000006398
CERS Description: Leaking Underground Storage Tank Cleanup Site

Affiliation:

Affiliation Type Desc: Regional Board Caseworker
Entity Name: JOSHUA CWIKLA - LOS ANGELES RWQCB (REGION 4)
Entity Title: Not reported
Affiliation Address: 320 W. 4th Street, Suite 200
Affiliation City: LOS ANGELES
Affiliation State: CA
Affiliation Country: Not reported
Affiliation Zip: Not reported
Affiliation Phone: 2135766713

Name: AL SAL #2
Address: 6678 SANTA MONICA BLVD
City,State,Zip: HOLLYWOOD, CA 90038
Site ID: 200218
CERS ID: T0603700920
CERS Description: Leaking Underground Storage Tank Cleanup Site

Affiliation:

Affiliation Type Desc: Local Agency Caseworker
Entity Name: ELOY LUNA - LOS ANGELES, CITY OF
Entity Title: Not reported
Affiliation Address: 200 North Main Street, Suite 1780
Affiliation City: LOS ANGELES
Affiliation State: CA
Affiliation Country: Not reported
Affiliation Zip: Not reported
Affiliation Phone: Not reported

Affiliation Type Desc: Regional Board Caseworker
Entity Name: DANIEL PIROTON - LOS ANGELES RWQCB (REGION 4)
Entity Title: Not reported
Affiliation Address: Not reported
Affiliation City: R4 UNKNOWN
Affiliation State: CA
Affiliation Country: Not reported
Affiliation Zip: Not reported
Affiliation Phone: 2135766714

Map ID
 Direction
 Distance
 Elevation

MAP FINDINGS

Site

Database(s)

EDR ID Number
 EPA ID Number

261
 SW
 1/2-1
 0.553 mi.
 2922 ft.

KODAK HOLLYWOOD CAMPUS
6700 SANTA MONICA BOULEVARD & 1017 NORTH LAS PALMAS
LOS ANGELES, CA 90038

ENVIROSTOR S109348450
LUST N/A
VCP
DEED
Cortese
CERS

Relative:
Lower

ENVIROSTOR:

Actual:
299 ft.

Name: KODAK HOLLYWOOD CAMPUS
 Address: 6700 SANTA MONICA BOULEVARD & 1017 NORTH LAS PALMAS
 City,State,Zip: LOS ANGELES, CA 90038
 Facility ID: 60002229
 Status: Certified O&M - Land Use Restrictions Only
 Status Date: 04/14/2017
 Site Code: 301718
 Site Type: Voluntary Cleanup
 Site Type Detailed: Voluntary Cleanup
 Acres: 4.25
 NPL: NO
 Regulatory Agencies: SMBRP
 Lead Agency: SMBRP
 Program Manager: Laura Radke
 Supervisor: Juli Propes
 Division Branch: Cleanup Chatsworth
 Assembly: , 50
 Senate: , 26
 Special Program: Voluntary Cleanup Program
 Restricted Use: YES
 Site Mgmt Req: NONE SPECIFIED
 Funding: Responsible Party
 Latitude: 34.09
 Longitude: -118.3363
 APN: NONE SPECIFIED
 Past Use: NONE SPECIFIED
 Potential COC: NONE SPECIFIED
 Confirmed COC: NONE SPECIFIED
 Potential Description: NONE SPECIFIED
 Alias Name: 301718
 Alias Type: Project Code (Site Code)
 Alias Name: 60002229
 Alias Type: Envirostor ID Number

Completed Info:

Completed Area Name: PROJECT WIDE
 Completed Sub Area Name: Not reported
 Completed Document Type: Site Characterization Report
 Completed Date: 09/08/2016
 Comments: LUC is required.

Completed Area Name: PROJECT WIDE
 Completed Sub Area Name: Not reported
 Completed Document Type: Land Use Restriction Monitoring Report
 Completed Date: 11/14/2018
 Comments: Not reported

Completed Area Name: PROJECT WIDE
 Completed Sub Area Name: Not reported
 Completed Document Type: Land Use Restriction Monitoring Report
 Completed Date: 07/26/2019
 Comments: Not reported

Map ID
Direction
Distance
Elevation

MAP FINDINGS

Site

Database(s)

EDR ID Number
EPA ID Number

KODAK HOLLYWOOD CAMPUS (Continued)

S109348450

Completed Area Name: PROJECT WIDE
Completed Sub Area Name: Not reported
Completed Document Type: Land Use Restriction
Completed Date: 02/09/2017
Comments: Not reported

Completed Area Name: PROJECT WIDE
Completed Sub Area Name: Not reported
Completed Document Type: Voluntary Cleanup Agreement
Completed Date: 09/21/2015
Comments: VCA fully executed

Completed Area Name: PROJECT WIDE
Completed Sub Area Name: Not reported
Completed Document Type: Certification
Completed Date: 03/15/2017
Comments: Not reported

Completed Area Name: PROJECT WIDE
Completed Sub Area Name: Not reported
Completed Document Type: Correspondence
Completed Date: 10/11/2018
Comments: Certified mail October 12, 2018

Completed Area Name: PROJECT WIDE
Completed Sub Area Name: Not reported
Completed Document Type: Annual Oversight Cost Estimate
Completed Date: 09/24/2019
Comments: Not reported

Completed Area Name: PROJECT WIDE
Completed Sub Area Name: Not reported
Completed Document Type: Annual Oversight Cost Estimate
Completed Date: 01/23/2019
Comments: COMPLETE

Future Area Name: PROJECT WIDE
Future Sub Area Name: Not reported
Future Document Type: 5 Year Review Reports
Future Due Date: 2022
Schedule Area Name: Not reported
Schedule Sub Area Name: Not reported
Schedule Document Type: Not reported
Schedule Due Date: Not reported
Schedule Revised Date: Not reported

LUST:

Name: EASTMAN KODAK COMPANY
Address: 6700 SANTA MONICA BLVD
City,State,Zip: HOLLYWOOD, CA 90038
Lead Agency: LOS ANGELES RWQCB (REGION 4)
Case Type: LUST Cleanup Site
Geo Track: http://geotracker.waterboards.ca.gov/profile_report.asp?global_id=T0603700912
Global Id: T0603700912
Latitude: 34.0907714
Longitude: -118.3355612
Status: Completed - Case Closed

Map ID
Direction
Distance
Elevation

MAP FINDINGS

Site

Database(s)

EDR ID Number
EPA ID Number

KODAK HOLLYWOOD CAMPUS (Continued)

S109348450

Status Date: 10/20/1997
Case Worker: JH
RB Case Number: 900380016
Local Agency: LOS ANGELES, CITY OF
File Location: Not reported
Local Case Number: Not reported
Potential Media Affect: Aquifer used for drinking water supply
Potential Contaminants of Concern: Gasoline
Site History: Not reported

LUST:

Global Id: T0603700912
Contact Type: Local Agency Caseworker
Contact Name: ELOY LUNA
Organization Name: LOS ANGELES, CITY OF
Address: 200 North Main Street, Suite 1780
City: LOS ANGELES
Email: eloy.luna@lacity.org
Phone Number: Not reported

Global Id: T0603700912
Contact Type: Regional Board Caseworker
Contact Name: JAY HUANG
Organization Name: LOS ANGELES RWQCB (REGION 4)
Address: 320 WEST 4TH STREET, SUITE 200
City: LOS ANGELES
Email: jhuang@waterboards.ca.gov
Phone Number: 2135766711

LUST:

Global Id: T0603700912
Action Type: ENFORCEMENT
Date: 11/13/2008
Action: Staff Letter

Global Id: T0603700912
Action Type: Other
Date: 04/11/1985
Action: Leak Reported

LUST:

Global Id: T0603700912
Status: Open - Case Begin Date
Status Date: 04/11/1985

Global Id: T0603700912
Status: Open - Site Assessment
Status Date: 07/14/1988

Global Id: T0603700912
Status: Open - Verification Monitoring
Status Date: 01/10/1996

Global Id: T0603700912
Status: Completed - Case Closed
Status Date: 10/20/1997

Map ID
Direction
Distance
Elevation

MAP FINDINGS

Site

Database(s)

EDR ID Number
EPA ID Number

KODAK HOLLYWOOD CAMPUS (Continued)

S109348450

Name: KODAK FACILITY FORMER
Address: 6700 SANTA MONICA BLVD
City,State,Zip: HOLLYWOOD, CA 90038
Lead Agency: DEPARTMENT OF TOXIC SUBSTANCES CONTROL
Case Type: LUST Cleanup Site
Geo Track: http://geotracker.waterboards.ca.gov/profile_report.asp?global_id=T10000007706
Global Id: T10000007706
Latitude: 34.09038
Longitude: -118.33673
Status: Open - Site Assessment
Status Date: 01/06/2016
Case Worker: Not reported
RB Case Number: Not reported
Local Agency: Not reported
File Location: Not reported
Local Case Number: 900380016A
Potential Media Affect: Not reported
Potential Contaminants of Concern: Not reported
Site History: Not reported

LUST:

Global Id: T10000007706
Contact Type: Regional Board Caseworker
Contact Name: JAMES RYAN
Organization Name: LOS ANGELES RWQCB (REGION 4)
Address: West 4th Street, Suite 200
City: LOS ANGELES
Email: jamesw.ryan@waterboards.ca.gov
Phone Number: 2135766711

LUST:

Global Id: T10000007706
Action Type: ENFORCEMENT
Date: 01/06/2016
Action: Staff Letter

Global Id: T10000007706
Action Type: RESPONSE
Date: 03/21/2016
Action: Other Report / Document

Global Id: T10000007706
Action Type: ENFORCEMENT
Date: 09/19/2015
Action: Referral to Regional Board

Global Id: T10000007706
Action Type: ENFORCEMENT
Date: 08/02/2016
Action: Referral to Other State Agency

Global Id: T10000007706
Action Type: Other
Date: 09/19/2015
Action: Leak Discovery

Global Id: T10000007706

Map ID
Direction
Distance
Elevation

MAP FINDINGS

Site

Database(s)

EDR ID Number
EPA ID Number

KODAK HOLLYWOOD CAMPUS (Continued)

S109348450

Action Type: Other
Date: 09/19/2015
Action: Leak Reported

Global Id: T10000007706
Action Type: ENFORCEMENT
Date: 02/18/2016
Action: Staff Letter

Global Id: T10000007706
Action Type: Other
Date: 09/19/2015
Action: Leak Began

LUST:

Global Id: T10000007706
Status: Open - Case Begin Date
Status Date: 09/19/2015

Global Id: T10000007706
Status: Open - Inactive
Status Date: 09/19/2015

Global Id: T10000007706
Status: Open - Site Assessment
Status Date: 01/06/2016

VCP:

Name: KODAK HOLLYWOOD CAMPUS
Address: 6700 SANTA MONICA BOULEVARD & 1017 NORTH LAS PALMAS
City,State,Zip: LOS ANGELES, CA 90038
Facility ID: 60002229
Site Type: Voluntary Cleanup
Site Type Detail: Voluntary Cleanup
Site Mgmt. Req.: NONE SPECIFIED
Acres: 4.25
National Priorities List: NO
Cleanup Oversight Agencies: SMBRP
Lead Agency: SMBRP
Lead Agency Description: DTSC - Site Cleanup Program
Project Manager: Laura Radke
Supervisor: Juli Propes
Division Branch: Cleanup Chatsworth
Site Code: 301718
Assembly: , 50
Senate: , 26
Special Programs Code: Voluntary Cleanup Program
Status: Certified O&M - Land Use Restrictions Only
Status Date: 04/14/2017
Restricted Use: YES
Funding: Responsible Party
Lat/Long: 34.09 / -118.3363
APN: NONE SPECIFIED
Past Use: NONE SPECIFIED
Potential COC: NONE SPECIFIED

Map ID
Direction
Distance
Elevation

MAP FINDINGS

Site

Database(s)

EDR ID Number
EPA ID Number

KODAK HOLLYWOOD CAMPUS (Continued)

S109348450

Confirmed COC: NONE SPECIFIED
Potential Description: NONE SPECIFIED
Alias Name: 301718
Alias Type: Project Code (Site Code)
Alias Name: 60002229
Alias Type: Envirostor ID Number

Completed Info:

Completed Area Name: PROJECT WIDE
Completed Sub Area Name: Not reported
Completed Document Type: Site Characterization Report
Completed Date: 09/08/2016
Comments: LUC is required.

Completed Area Name: PROJECT WIDE
Completed Sub Area Name: Not reported
Completed Document Type: Land Use Restriction Monitoring Report
Completed Date: 11/14/2018
Comments: Not reported

Completed Area Name: PROJECT WIDE
Completed Sub Area Name: Not reported
Completed Document Type: Land Use Restriction Monitoring Report
Completed Date: 07/26/2019
Comments: Not reported

Completed Area Name: PROJECT WIDE
Completed Sub Area Name: Not reported
Completed Document Type: Land Use Restriction
Completed Date: 02/09/2017
Comments: Not reported

Completed Area Name: PROJECT WIDE
Completed Sub Area Name: Not reported
Completed Document Type: Voluntary Cleanup Agreement
Completed Date: 09/21/2015
Comments: VCA fully executed

Completed Area Name: PROJECT WIDE
Completed Sub Area Name: Not reported
Completed Document Type: Certification
Completed Date: 03/15/2017
Comments: Not reported

Completed Area Name: PROJECT WIDE
Completed Sub Area Name: Not reported
Completed Document Type: Correspondence
Completed Date: 10/11/2018
Comments: Certified mail October 12, 2018

Completed Area Name: PROJECT WIDE
Completed Sub Area Name: Not reported
Completed Document Type: Annual Oversight Cost Estimate
Completed Date: 09/24/2019
Comments: Not reported

Completed Area Name: PROJECT WIDE
Completed Sub Area Name: Not reported

Map ID
Direction
Distance
Elevation

MAP FINDINGS

Site

Database(s)

EDR ID Number
EPA ID Number

KODAK HOLLYWOOD CAMPUS (Continued)

S109348450

Completed Document Type: Annual Oversight Cost Estimate
Completed Date: 01/23/2019
Comments: COMPLETE

Future Area Name: PROJECT WIDE
Future Sub Area Name: Not reported
Future Document Type: 5 Year Review Reports
Future Due Date: 2022
Schedule Area Name: Not reported
Schedule Sub Area Name: Not reported
Schedule Document Type: Not reported
Schedule Due Date: Not reported
Schedule Revised Date: Not reported

DEED:

Name: KODAK HOLLYWOOD CAMPUS
Address: 6700 SANTA MONICA BOULEVARD & 1017 NORTH LAS PALMAS
City,State,Zip: LOS ANGELES, CA 90038
Envirostor ID: 60002229
Area: PROJECT WIDE
Sub Area: Not reported
Site Type: VOLUNTARY CLEANUP
Status: CERTIFIED O&M - LAND USE RESTRICTIONS ONLY
Agency: Not reported
Covenant Uploaded: Not reported
Deed Date(s): Not reported
File Name: Envirostor Land Use Restrictions

CORTESE:

Name: EASTMAN KODAK COMPANY
Address: 6700 SANTA MONICA BLVD
City,State,Zip: HOLLYWOOD, CA 90038
Region: CORTESE
Envirostor Id: Not reported
Global ID: T0603700912
Site/Facility Type: LUST CLEANUP SITE
Cleanup Status: COMPLETED - CASE CLOSED
Status Date: Not reported
Site Code: Not reported
Latitude: Not reported
Longitude: Not reported
Owner: Not reported
Enf Type: Not reported
Swat R: Not reported
Flag: active
Order No: Not reported
Waste Discharge System No: Not reported
Effective Date: Not reported
Region 2: Not reported
WID Id: Not reported
Solid Waste Id No: Not reported
Waste Management Uit Name: Not reported
File Name: Active Open

Name: KODAK FACILITY FORMER
Address: 6700 SANTA MONICA BLVD

Map ID
Direction
Distance
Elevation

MAP FINDINGS

Site

Database(s)

EDR ID Number
EPA ID Number

KODAK HOLLYWOOD CAMPUS (Continued)

S109348450

City,State,Zip: HOLLYWOOD, CA 90038
Region: CORTESE
Envirostor Id: Not reported
Global ID: T10000007706
Site/Facility Type: LUST CLEANUP SITE
Cleanup Status: OPEN - SITE ASSESSMENT
Status Date: Not reported
Site Code: Not reported
Latitude: Not reported
Longitude: Not reported
Owner: Not reported
Enf Type: Not reported
Swat R: Not reported
Flag: active
Order No: Not reported
Waste Discharge System No: Not reported
Effective Date: Not reported
Region 2: Not reported
WID Id: Not reported
Solid Waste Id No: Not reported
Waste Management Uit Name: Not reported
File Name: Active Open

CERS:

Name: EASTMAN KODAK COMPANY
Address: 6700 SANTA MONICA BLVD
City,State,Zip: HOLLYWOOD, CA 90038
Site ID: 256313
CERS ID: T0603700912
CERS Description: Leaking Underground Storage Tank Cleanup Site

Affiliation:

Affiliation Type Desc: Local Agency Caseworker
Entity Name: ELOY LUNA - LOS ANGELES, CITY OF
Entity Title: Not reported
Affiliation Address: 200 North Main Street, Suite 1780
Affiliation City: LOS ANGELES
Affiliation State: CA
Affiliation Country: Not reported
Affiliation Zip: Not reported
Affiliation Phone: Not reported

Affiliation Type Desc: Regional Board Caseworker
Entity Name: JAY HUANG - LOS ANGELES RWQCB (REGION 4)
Entity Title: Not reported
Affiliation Address: 320 WEST 4TH STREET, SUITE 200
Affiliation City: LOS ANGELES
Affiliation State: CA
Affiliation Country: Not reported
Affiliation Zip: Not reported
Affiliation Phone: 2135766711

Name: KODAK FACILITY FORMER
Address: 6700 SANTA MONICA BLVD
City,State,Zip: HOLLYWOOD, CA 90038
Site ID: 358292

Map ID
 Direction
 Distance
 Elevation

MAP FINDINGS

Site

Database(s)

EDR ID Number
 EPA ID Number

KODAK HOLLYWOOD CAMPUS (Continued)

S109348450

CERS ID: T10000007706
 CERS Description: Leaking Underground Storage Tank Cleanup Site
 Affiliation:
 Affiliation Type Desc: Regional Board Caseworker
 Entity Name: JAMES RYAN - LOS ANGELES RWQCB (REGION 4)
 Entity Title: Not reported
 Affiliation Address: West 4th Street, Suite 200
 Affiliation City: LOS ANGELES
 Affiliation State: CA
 Affiliation Country: Not reported
 Affiliation Zip: Not reported
 Affiliation Phone: 2135766711

262
 SSW
 1/2-1
 0.568 mi.
 2998 ft.

HOLLYWOOD ST MAINTENANCE YARD
6640 ROMAINE ST
LOS ANGELES, CA 90038

LUST S104159599
HIST UST N/A
Cortese
HIST CORTESE
CERS

Relative:
Lower
Actual:
292 ft.

LUST REG 4:
 Region: 4
 Regional Board: 04
 County: Los Angeles
 Facility Id: 900380298
 Status: Remedial action (cleanup) Underway
 Substance: Diesel
 Substance Quantity: Not reported
 Local Case No: Not reported
 Case Type: Groundwater
 Abatement Method Used at the Site: Not reported
 Global ID: T0603700939
 W Global ID: Not reported
 Staff: MSH
 Local Agency: 19050
 Cross Street: LA PALMA
 Enforcement Type: WDR
 Date Leak Discovered: 9/13/1995
 Date Leak First Reported: 9/15/1995
 Date Leak Record Entered: 1/2/1996
 Date Confirmation Began: Not reported
 Date Leak Stopped: 9/13/1995
 Date Case Last Changed on Database: 7/10/2002
 Date the Case was Closed: Not reported
 How Leak Discovered: Tank Test
 How Leak Stopped: Not reported
 Cause of Leak: UNK
 Leak Source: UNK
 Operator: CITY OF LOS ANGELES
 Water System: Not reported
 Well Name: Not reported
 Approx. Dist To Production Well (ft): 10951.226218292818647738794005
 Source of Cleanup Funding: UNK
 Preliminary Site Assessment Workplan Submitted: 1/15/1992
 Preliminary Site Assessment Began: 9/15/1995
 Pollution Characterization Began: 7/1/1998
 Remediation Plan Submitted: 7/29/2002

Map ID
Direction
Distance
Elevation

MAP FINDINGS

Site

Database(s)

EDR ID Number
EPA ID Number

HOLLYWOOD ST MAINTENANCE YARD (Continued)

S104159599

Remedial Action Underway: 6/20/2003
Post Remedial Action Monitoring Began: Not reported
Enforcement Action Date: Not reported
Historical Max MTBE Date: 3/1/2002
Hist Max MTBE Conc in Groundwater: 1900
Hist Max MTBE Conc in Soil: 1400
Significant Interim Remedial Action Taken: Not reported
GW Qualifier: =
Soil Qualifier: =
Organization: Not reported
Owner Contact: Not reported
Responsible Party: MICHAEL MULHERN
RP Address: 911 WILSHIRE BLVD., SUITE #700
Program: LUST
Lat/Long: 34.0887495 / -1
Local Agency Staff: PEJ
Beneficial Use: Not reported
Priority: Not reported
Cleanup Fund Id: Not reported
Suspended: Not reported
Assigned Name: Not reported
Summary: 7/17/00 2ND QTR GW MON RPT 2000; 10/3/00 3RD QTR GW MON RPT 2000;
12/14/00 WP SUPPLEMENTAL ENVIRON. INVESTIGATION; 4/15/01 1ST QTR GW
MON RPT 2001

LUST:

Name: HOLLYWOOD ST MAINTENANCE YARD
Address: 6640 ROMAINE ST
City,State,Zip: LOS ANGELES, CA 90038
Lead Agency: LOS ANGELES RWQCB (REGION 4)
Case Type: LUST Cleanup Site
Geo Track: http://geotracker.waterboards.ca.gov/profile_report.asp?global_id=T0603700939
Global Id: T0603700939
Latitude: 34.0887495
Longitude: -118.3344452
Status: Completed - Case Closed
Status Date: 12/07/2009
Case Worker: Not reported
RB Case Number: 900380298
Local Agency: LOS ANGELES, CITY OF
File Location: Regional Board
Local Case Number: Not reported
Potential Media Affect: Aquifer used for drinking water supply
Potential Contaminants of Concern: Diesel
Site History: Not reported

LUST:

Global Id: T0603700939
Contact Type: Local Agency Caseworker
Contact Name: TBD
Organization Name: LOS ANGELES, CITY OF
Address: 200 N. MAIN ST. RM. 970
City: LOS ANGELES
Email: Not reported
Phone Number: 2134826528

Map ID
Direction
Distance
Elevation

MAP FINDINGS

Site

Database(s)

EDR ID Number
EPA ID Number

HOLLYWOOD ST MAINTENANCE YARD (Continued)

S104159599

LUST:

| | |
|--------------|-------------------------------------|
| Global Id: | T0603700939 |
| Action Type: | Other |
| Date: | 09/13/1995 |
| Action: | Leak Discovery |
| Global Id: | T0603700939 |
| Action Type: | RESPONSE |
| Date: | 04/27/2004 |
| Action: | Other Report / Document |
| Global Id: | T0603700939 |
| Action Type: | RESPONSE |
| Date: | 10/15/2002 |
| Action: | Monitoring Report - Quarterly |
| Global Id: | T0603700939 |
| Action Type: | RESPONSE |
| Date: | 04/15/2003 |
| Action: | Monitoring Report - Quarterly |
| Global Id: | T0603700939 |
| Action Type: | RESPONSE |
| Date: | 07/15/2003 |
| Action: | Remedial Progress Report |
| Global Id: | T0603700939 |
| Action Type: | RESPONSE |
| Date: | 03/12/2004 |
| Action: | Interim Remedial Action Plan |
| Global Id: | T0603700939 |
| Action Type: | RESPONSE |
| Date: | 01/29/2008 |
| Action: | Monitoring Report - Quarterly |
| Global Id: | T0603700939 |
| Action Type: | RESPONSE |
| Date: | 02/18/2004 |
| Action: | Soil and Water Investigation Report |
| Global Id: | T0603700939 |
| Action Type: | RESPONSE |
| Date: | 01/15/2004 |
| Action: | Monitoring Report - Quarterly |
| Global Id: | T0603700939 |
| Action Type: | RESPONSE |
| Date: | 10/15/2003 |
| Action: | Monitoring Report - Quarterly |
| Global Id: | T0603700939 |
| Action Type: | RESPONSE |
| Date: | 04/15/2004 |
| Action: | Monitoring Report - Quarterly |
| Global Id: | T0603700939 |

Map ID
Direction
Distance
Elevation

MAP FINDINGS

Site

Database(s)

EDR ID Number
EPA ID Number

HOLLYWOOD ST MAINTENANCE YARD (Continued)

S104159599

Action Type: Other
Date: 09/13/1995
Action: Leak Stopped

Global Id: T0603700939
Action Type: RESPONSE
Date: 01/15/2005
Action: Monitoring Report - Quarterly

Global Id: T0603700939
Action Type: RESPONSE
Date: 10/15/2005
Action: Monitoring Report - Quarterly

Global Id: T0603700939
Action Type: REMEDIATION
Date: 09/16/1999
Action: Excavation

Global Id: T0603700939
Action Type: REMEDIATION
Date: 10/01/2006
Action: Soil Vapor Extraction (SVE)

Global Id: T0603700939
Action Type: ENFORCEMENT
Date: 07/29/2002
Action: Staff Letter

Global Id: T0603700939
Action Type: RESPONSE
Date: 04/15/2005
Action: Monitoring Report - Quarterly

Global Id: T0603700939
Action Type: Other
Date: 09/15/1995
Action: Leak Reported

Global Id: T0603700939
Action Type: RESPONSE
Date: 01/15/2006
Action: Monitoring Report - Quarterly

Global Id: T0603700939
Action Type: RESPONSE
Date: 04/15/2006
Action: Monitoring Report - Quarterly

Global Id: T0603700939
Action Type: RESPONSE
Date: 07/15/2006
Action: Monitoring Report - Quarterly

Global Id: T0603700939
Action Type: RESPONSE
Date: 01/15/2007

Map ID
Direction
Distance
Elevation

MAP FINDINGS

Site

Database(s)

EDR ID Number
EPA ID Number

HOLLYWOOD ST MAINTENANCE YARD (Continued)

S104159599

Action: Monitoring Report - Quarterly

Global Id: T0603700939
Action Type: ENFORCEMENT
Date: 07/01/1998
Action: Staff Letter

Global Id: T0603700939
Action Type: ENFORCEMENT
Date: 06/15/2009
Action: Staff Letter

Global Id: T0603700939
Action Type: RESPONSE
Date: 01/15/2009
Action: Monitoring Report - Quarterly

Global Id: T0603700939
Action Type: RESPONSE
Date: 10/15/2008
Action: Remedial Progress Report

Global Id: T0603700939
Action Type: RESPONSE
Date: 07/15/2008
Action: Remedial Progress Report

Global Id: T0603700939
Action Type: ENFORCEMENT
Date: 10/23/2002
Action: Waste Discharge Requirements

Global Id: T0603700939
Action Type: ENFORCEMENT
Date: 12/07/2009
Action: Closure/No Further Action Letter

Global Id: T0603700939
Action Type: RESPONSE
Date: 07/15/2009
Action: Remedial Progress Report

Global Id: T0603700939
Action Type: RESPONSE
Date: 07/15/2003
Action: Monitoring Report - Quarterly

Global Id: T0603700939
Action Type: RESPONSE
Date: 01/15/2009
Action: Remedial Progress Report

Global Id: T0603700939
Action Type: RESPONSE
Date: 04/15/2009
Action: Remedial Progress Report

Map ID
Direction
Distance
Elevation

MAP FINDINGS

Site

Database(s)

EDR ID Number
EPA ID Number

HOLLYWOOD ST MAINTENANCE YARD (Continued)

S104159599

Global Id: T0603700939
Action Type: RESPONSE
Date: 09/29/2002
Action: CAP/RAP - Final Remediation / Design Plan

Global Id: T0603700939
Action Type: RESPONSE
Date: 01/15/2003
Action: Monitoring Report - Quarterly

Global Id: T0603700939
Action Type: RESPONSE
Date: 01/15/2003
Action: NPDES / WDR Reports

Global Id: T0603700939
Action Type: RESPONSE
Date: 04/15/2002
Action: Monitoring Report - Quarterly

Global Id: T0603700939
Action Type: RESPONSE
Date: 07/15/2002
Action: Monitoring Report - Quarterly

Global Id: T0603700939
Action Type: RESPONSE
Date: 06/26/2002
Action: Interim Remedial Action Plan

Global Id: T0603700939
Action Type: RESPONSE
Date: 10/15/2002
Action: Monitoring Report - Quarterly

Global Id: T0603700939
Action Type: RESPONSE
Date: 07/15/2004
Action: Monitoring Report - Quarterly

LUST:

Global Id: T0603700939
Status: Open - Case Begin Date
Status Date: 01/15/1992

Global Id: T0603700939
Status: Open - Site Assessment
Status Date: 01/15/1992

Global Id: T0603700939
Status: Open - Site Assessment
Status Date: 09/15/1995

Global Id: T0603700939
Status: Open - Site Assessment
Status Date: 07/01/1998

Map ID
Direction
Distance
Elevation

MAP FINDINGS

Site

Database(s)

EDR ID Number
EPA ID Number

HOLLYWOOD ST MAINTENANCE YARD (Continued)

S104159599

Global Id: T0603700939
Status: Open - Remediation
Status Date: 07/29/2002

Global Id: T0603700939
Status: Open - Remediation
Status Date: 06/20/2003

Global Id: T0603700939
Status: Open - Remediation
Status Date: 01/29/2008

Global Id: T0603700939
Status: Open - Remediation
Status Date: 04/28/2008

Global Id: T0603700939
Status: Completed - Case Closed
Status Date: 12/07/2009

HIST UST:

Name: HOLLYWOOD STREET MAINT YD
Address: 6640 ROMAINE STREET
City,State,Zip: LOS ANGELES, CA 90038
File Number: 000270CD
URL: <http://geotracker.waterboards.ca.gov/ustpdfs/pdf/000270CD.pdf>
Region: Not reported
Facility ID: Not reported
Facility Type: Not reported
Other Type: Not reported
Contact Name: Not reported
Telephone: Not reported
Owner Name: Not reported
Owner Address: Not reported
Owner City,St,Zip: Not reported
Total Tanks: Not reported

Tank Num: Not reported
Container Num: Not reported
Year Installed: Not reported
Tank Capacity: Not reported
Tank Used for: Not reported
Type of Fuel: Not reported
Container Construction Thickness: Not reported
Leak Detection: Not reported

Click here for Geo Tracker PDF:

CORTESE:

Name: HOLLYWOOD ST MAINTENANCE YARD
Address: 6640 ROMAINE ST
City,State,Zip: LOS ANGELES, CA 90038
Region: CORTESE
Envirostor Id: Not reported
Global ID: T0603700939

Map ID
Direction
Distance
Elevation

MAP FINDINGS

Site

Database(s)

EDR ID Number
EPA ID Number

HOLLYWOOD ST MAINTENANCE YARD (Continued)

S104159599

Site/Facility Type: LUST CLEANUP SITE
Cleanup Status: COMPLETED - CASE CLOSED
Status Date: Not reported
Site Code: Not reported
Latitude: Not reported
Longitude: Not reported
Owner: Not reported
Enf Type: Not reported
Swat R: Not reported
Flag: active
Order No: Not reported
Waste Discharge System No: Not reported
Effective Date: Not reported
Region 2: Not reported
WID Id: Not reported
Solid Waste Id No: Not reported
Waste Management Uit Name: Not reported
File Name: Active Open

HIST CORTESE:

edr_fname: HOLLYWOOD ST MAINTENANCE
edr_fadd1: 6640 ROMAINE
City,State,Zip: LOS ANGELES, CA
Region: CORTESE
Facility County Code: 19
Reg By: LTNKA
Reg Id: 900380298

CERS:

Name: HOLLYWOOD ST MAINTENANCE YARD
Address: 6640 ROMAINE ST
City,State,Zip: LOS ANGELES, CA 90038
Site ID: 201677
CERS ID: T0603700939
CERS Description: Leaking Underground Storage Tank Cleanup Site

Affiliation:

Affiliation Type Desc: Local Agency Caseworker
Entity Name: TBD - LOS ANGELES, CITY OF
Entity Title: Not reported
Affiliation Address: 200 N. MAIN ST. RM. 970
Affiliation City: LOS ANGELES
Affiliation State: CA
Affiliation Country: Not reported
Affiliation Zip: Not reported
Affiliation Phone: 2134826528

Map ID
 Direction
 Distance
 Elevation

MAP FINDINGS

Site

Database(s)

EDR ID Number
 EPA ID Number

AR263 **VINE AUTO PROTECH**
SSE **1000 VINE ST N**
1/2-1 **LOS ANGELES, CA 90038**
0.571 mi.
3016 ft. **Site 1 of 2 in cluster AR**

LUST **S101307375**
Cortese
HIST CORTESE **N/A**
CERS

Relative:
Lower
Actual:
298 ft.

Relative: LUST REG 4:
Lower Region: 4
 Regional Board: 04
Actual: County: Los Angeles
298 ft. Facility Id: 900380252
 Status: Case Closed
 Substance: Waste Oil
 Substance Quantity: Not reported
 Local Case No: Not reported
 Case Type: Groundwater
 Abatement Method Used at the Site: Remove Free Product
 Global ID: T0603700935
 W Global ID: Not reported
 Staff: WXT
 Local Agency: 19050
 Cross Street: SANTA MONICA BLVD
 Enforcement Type: Not reported
 Date Leak Discovered: 12/15/1992
 Date Leak First Reported: 4/23/1993
 Date Leak Record Entered: 7/15/1993
 Date Confirmation Began: Not reported
 Date Leak Stopped: Not reported
 Date Case Last Changed on Database: 8/6/1999
 Date the Case was Closed: 7/7/1999
 How Leak Discovered: Tank Closure
 How Leak Stopped: Not reported
 Cause of Leak: UNK
 Leak Source: UNK
 Operator: Not reported
 Water System: Not reported
 Well Name: Not reported
 Approx. Dist To Production Well (ft): 9215.966579123137309360251193
 Source of Cleanup Funding: UNK
 Preliminary Site Assessment Workplan Submitted: 3/15/1993
 Preliminary Site Assessment Began: Not reported
 Pollution Characterization Began: 7/12/1996
 Remediation Plan Submitted: 2/16/1999
 Remedial Action Underway: Not reported
 Post Remedial Action Monitoring Began: Not reported
 Enforcement Action Date: Not reported
 Historical Max MTBE Date: Not reported
 Hist Max MTBE Conc in Groundwater: Not reported
 Hist Max MTBE Conc in Soil: Not reported
 Significant Interim Remedial Action Taken: Yes
 GW Qualifier: Not reported
 Soil Qualifier: Not reported
 Organization: Not reported
 Owner Contact: Not reported
 Responsible Party: VINE AUTO PROTECH
 RP Address: 5624 FULCHER AVE, N. HOLLYWOOD, CA 91601
 Program: LUST
 Lat/Long: 34.0888856 / -1
 Local Agency Staff: PEJ

Map ID
Direction
Distance
Elevation

MAP FINDINGS

Site

Database(s)

EDR ID Number
EPA ID Number

VINE AUTO PROTECH (Continued)

S101307375

Beneficial Use: Not reported
Priority: LOP/HIGH - ADMINISTRATIVE (CLOSURE/SB2004/ENFORCEMENT)
Cleanup Fund Id: Not reported
Suspended: Not reported
Assigned Name: Not reported
Summary: 01/06/99 - 2ND SEMI-ANNUAL 1998 GW MON RPT; 02/16/99 - SOIL
REMEDATION WORKPLAN; 6/10/99 SOIL REMEDIATION AND 3RD SEMI-ANNUAL GW
MON RPT 1999

LUST:

Name: VINE AUTO PROTECH
Address: 1000 VINE ST N
City,State,Zip: LOS ANGELES, CA 90038
Lead Agency: LOS ANGELES RWQCB (REGION 4)
Case Type: LUST Cleanup Site
Geo Track: http://geotracker.waterboards.ca.gov/profile_report.asp?global_id=T0603700935
Global Id: T0603700935
Latitude: 34.0888856
Longitude: -118.3265039
Status: Completed - Case Closed
Status Date: 07/07/1999
Case Worker: WXT
RB Case Number: 900380252
Local Agency: LOS ANGELES, CITY OF
File Location: Not reported
Local Case Number: Not reported
Potential Media Affect: Aquifer used for drinking water supply
Potential Contaminants of Concern: Waste Oil / Motor / Hydraulic / Lubricating
Site History: Not reported

LUST:

Global Id: T0603700935
Contact Type: Local Agency Caseworker
Contact Name: ELOY LUNA
Organization Name: LOS ANGELES, CITY OF
Address: 200 North Main Street, Suite 1780
City: LOS ANGELES
Email: eloy.luna@lacity.org
Phone Number: Not reported

Global Id: T0603700935
Contact Type: Regional Board Caseworker
Contact Name: WEIXING TONG
Organization Name: LOS ANGELES RWQCB (REGION 4)
Address: Not reported
City: R4 UNKNOWN
Email: wtong@waterboards.ca.gov
Phone Number: Not reported

LUST:

Global Id: T0603700935
Action Type: Other
Date: 12/15/1992
Action: Leak Discovery

Global Id: T0603700935
Action Type: Other

Map ID
Direction
Distance
Elevation

MAP FINDINGS

Site

Database(s)

EDR ID Number
EPA ID Number

VINE AUTO PROTECH (Continued)

S101307375

Date: 04/23/1993
Action: Leak Reported

LUST:

Global Id: T0603700935
Status: Open - Case Begin Date
Status Date: 12/15/1992

Global Id: T0603700935
Status: Open - Site Assessment
Status Date: 03/15/1993

Global Id: T0603700935
Status: Open - Site Assessment
Status Date: 07/12/1996

Global Id: T0603700935
Status: Open - Remediation
Status Date: 02/16/1999

Global Id: T0603700935
Status: Completed - Case Closed
Status Date: 07/07/1999

CORTESE:

Name: VINE AUTO PROTECH
Address: 1000 VINE ST N
City,State,Zip: LOS ANGELES, CA 90038
Region: CORTESE
Envirostor Id: Not reported
Global ID: T0603700935
Site/Facility Type: LUST CLEANUP SITE
Cleanup Status: COMPLETED - CASE CLOSED
Status Date: Not reported
Site Code: Not reported
Latitude: Not reported
Longitude: Not reported
Owner: Not reported
Enf Type: Not reported
Swat R: Not reported
Flag: active
Order No: Not reported
Waste Discharge System No: Not reported
Effective Date: Not reported
Region 2: Not reported
WID Id: Not reported
Solid Waste Id No: Not reported
Waste Management Uit Name: Not reported
File Name: Active Open

HIST CORTESE:

edr_fname: VINE AUTO PROTECH
edr_fadd1: 1000 VINE
City,State,Zip: LOS ANGELES, CA
Region: CORTESE

Map ID
 Direction
 Distance
 Elevation

MAP FINDINGS

Site

Database(s)

EDR ID Number
 EPA ID Number

VINE AUTO PROTECH (Continued)

S101307375

Facility County Code: 19
 Reg By: LTNKA
 Reg Id: 900380252

CERS:

Name: VINE AUTO PROTECH
 Address: 1000 VINE ST N
 City,State,Zip: LOS ANGELES, CA 90038
 Site ID: 200931
 CERS ID: T0603700935
 CERS Description: Leaking Underground Storage Tank Cleanup Site

Affiliation:

Affiliation Type Desc: Regional Board Caseworker
 Entity Name: WEIXING TONG - LOS ANGELES RWQCB (REGION 4)
 Entity Title: Not reported
 Affiliation Address: Not reported
 Affiliation City: R4 UNKNOWN
 Affiliation State: CA
 Affiliation Country: Not reported
 Affiliation Zip: Not reported
 Affiliation Phone: Not reported

Affiliation Type Desc: Local Agency Caseworker
 Entity Name: ELOY LUNA - LOS ANGELES, CITY OF
 Entity Title: Not reported
 Affiliation Address: 200 North Main Street, Suite 1780
 Affiliation City: LOS ANGELES
 Affiliation State: CA
 Affiliation Country: Not reported
 Affiliation Zip: Not reported
 Affiliation Phone: Not reported

264
North
1/2-1
0.579 mi.
3055 ft.

CHEVRON #9-0458
1934 CAHUENGA BLVD
LOS ANGELES, CA 90068

LUST **S102427082**
Cortese **N/A**
CERS

Relative:
Higher
Actual:
425 ft.

LUST REG 4:
 Region: 4
 Regional Board: 04
 County: Los Angeles
 Facility Id: 900680034
 Status: Case Closed
 Substance: Gasoline
 Substance Quantity: Not reported
 Local Case No: Not reported
 Case Type: Groundwater
 Abatement Method Used at the Site: Excavate and Dispose
 Global ID: T0603701217
 W Global ID: Not reported
 Staff: UNK
 Local Agency: 19050
 Cross Street: DIX
 Enforcement Type: Not reported
 Date Leak Discovered: 3/8/1988

Map ID
Direction
Distance
Elevation

MAP FINDINGS

Site

Database(s)

EDR ID Number
EPA ID Number

CHEVRON #9-0458 (Continued)

S102427082

Date Leak First Reported: 3/11/1988
Date Leak Record Entered: 3/31/1988
Date Confirmation Began: Not reported
Date Leak Stopped: 3/8/1988
Date Case Last Changed on Database: 6/4/1997
Date the Case was Closed: 1/15/1997
How Leak Discovered: Tank Test
How Leak Stopped: Not reported
Cause of Leak: Corrosion
Leak Source: Not reported
Operator: RODRIGUEZ, JORGE
Water System: Not reported
Well Name: Not reported
Approx. Dist To Production Well (ft): 15077.986306357350718932961628
Source of Cleanup Funding: Not reported
Preliminary Site Assessment Workplan Submitted: Not reported
Preliminary Site Assessment Began: Not reported
Pollution Characterization Began: 3/8/1991
Remediation Plan Submitted: Not reported
Remedial Action Underway: Not reported
Post Remedial Action Monitoring Began: Not reported
Enforcement Action Date: Not reported
Historical Max MTBE Date: Not reported
Hist Max MTBE Conc in Groundwater: Not reported
Hist Max MTBE Conc in Soil: Not reported
Significant Interim Remedial Action Taken: Not reported
GW Qualifier: Not reported
Soil Qualifier: Not reported
Organization: Not reported
Owner Contact: Not reported
Responsible Party: CHEVRON PRODUCTS USA
RP Address: 1300 S BEACH BLVD, LA HABRA CA 90632
Program: LUST
Lat/Long: 34.1062078 / -1
Local Agency Staff: PEJ
Beneficial Use: Not reported
Priority: Not reported
Cleanup Fund Id: Not reported
Suspended: Not reported
Assigned Name: Not reported
Summary: FAILED ISOLATION TEST. DUE TO BE ABANDONED DECEMBER 1990. OLD CASE
#003003 01/02/97 REQUEST
FOR CLOSURE 12/18/96 4TH QUARTER G/W
MONITORING REPORT

CORTESE:

Name: CHEVRON #9-0458
Address: 1934 CAHUENGA BLVD
City,State,Zip: LOS ANGELES, CA 90068
Region: CORTESE
Envirostor Id: Not reported
Global ID: T0603701217
Site/Facility Type: LUST CLEANUP SITE
Cleanup Status: COMPLETED - CASE CLOSED
Status Date: Not reported
Site Code: Not reported
Latitude: Not reported

Map ID
 Direction
 Distance
 Elevation

MAP FINDINGS

Site

Database(s)

EDR ID Number
 EPA ID Number

CHEVRON #9-0458 (Continued)

S102427082

Longitude: Not reported
 Owner: Not reported
 Enf Type: Not reported
 Swat R: Not reported
 Flag: active
 Order No: Not reported
 Waste Discharge System No: Not reported
 Effective Date: Not reported
 Region 2: Not reported
 WID Id: Not reported
 Solid Waste Id No: Not reported
 Waste Management Uit Name: Not reported
 File Name: Active Open

CERS:

Name: CHEVRON #9-0458
 Address: 1934 CAHUENGA BLVD
 City,State,Zip: LOS ANGELES, CA 90068
 Site ID: 236709
 CERS ID: T0603701217
 CERS Description: Leaking Underground Storage Tank Cleanup Site

Affiliation:

Affiliation Type Desc: Local Agency Caseworker
Entity Name: ELOY LUNA - LOS ANGELES, CITY OF
Entity Title: Not reported
Affiliation Address: 200 North Main Street, Suite 1780
Affiliation City: LOS ANGELES
Affiliation State: CA
Affiliation Country: Not reported
Affiliation Zip: Not reported
Affiliation Phone: Not reported

Affiliation Type Desc: Regional Board Caseworker
Entity Name: YUE RONG - LOS ANGELES RWQCB (REGION 4)
Entity Title: Not reported
Affiliation Address: 320 W. 4TH ST., SUITE 200
Affiliation City: Los Angeles
Affiliation State: CA
Affiliation Country: Not reported
Affiliation Zip: Not reported
Affiliation Phone: Not reported

AS265 HOSEP BAJAKAJIAN
NNE 6230 FRANKLIN AVE
1/2-1 LOS ANGELES, CA 90028
0.585 mi.
3088 ft. Site 1 of 4 in cluster AS

LUST U001561225
CERS HAZ WASTE N/A
HIST UST
CERS TANKS
CHMIRS
Cortese
CERS

**Relative:
 Higher**

**Actual:
 439 ft.**

LUST:
 Name: MOBIL STATION 18-HXW
 Address: 6230 FRANKLIN AVE.
 City,State,Zip: LOS ANGELES, CA 90028
 Lead Agency: LOS ANGELES RWQCB (REGION 4)
 Case Type: LUST Cleanup Site

Map ID
Direction
Distance
Elevation

MAP FINDINGS

Site

Database(s)

EDR ID Number
EPA ID Number

HOSEP BAJAKAJIAN (Continued)

U001561225

Geo Track: http://geotracker.waterboards.ca.gov/profile_report.asp?global_id=T0603787074
Global Id: T0603787074
Latitude: 34.105049
Longitude: -118.324841
Status: Completed - Case Closed
Status Date: 07/03/2012
Case Worker: DMB
RB Case Number: 900280161
Local Agency: LOS ANGELES, CITY OF
File Location: Regional Board
Local Case Number: 21946-9276
Potential Media Affect: Under Investigation
Potential Contaminants of Concern: Gasoline
Site History: Not reported

LUST:

Global Id: T0603787074
Contact Type: Regional Board Caseworker
Contact Name: DAVID M. BJOSTAD
Organization Name: LOS ANGELES RWQCB (REGION 4)
Address: 320 W. 4th Street, Suite 200
City: Los Angeles
Email: dave.bjostad@waterboards.ca.gov
Phone Number: Not reported

Global Id: T0603787074
Contact Type: Local Agency Caseworker
Contact Name: TBD
Organization Name: LOS ANGELES, CITY OF
Address: 200 N. MAIN ST. RM. 970
City: LOS ANGELES
Email: Not reported
Phone Number: 2134826528

LUST:

Global Id: T0603787074
Action Type: ENFORCEMENT
Date: 01/21/2011
Action: Petition Submitted for Review

Global Id: T0603787074
Action Type: Other
Date: 08/16/2000
Action: Leak Discovery

Global Id: T0603787074
Action Type: RESPONSE
Date: 01/30/2004
Action: Soil and Water Investigation Workplan

Global Id: T0603787074
Action Type: RESPONSE
Date: 08/02/2010
Action: Well Installation Report

Global Id: T0603787074
Action Type: RESPONSE

Map ID
Direction
Distance
Elevation

MAP FINDINGS

Site

Database(s)

EDR ID Number
EPA ID Number

HOSEP BAJAKAJIAN (Continued)

U001561225

Date: 09/10/2009
Action: Well Installation Workplan

Global Id: T0603787074
Action Type: RESPONSE
Date: 10/15/2010
Action: Monitoring Report - Quarterly

Global Id: T0603787074
Action Type: RESPONSE
Date: 12/01/2010
Action: Request for Closure

Global Id: T0603787074
Action Type: RESPONSE
Date: 01/15/2011
Action: Monitoring Report - Semi-Annually

Global Id: T0603787074
Action Type: RESPONSE
Date: 11/29/2010
Action: Other Report / Document

Global Id: T0603787074
Action Type: ENFORCEMENT
Date: 12/20/2010
Action: Staff Letter

Global Id: T0603787074
Action Type: ENFORCEMENT
Date: 05/13/2011
Action: Preparation of Record for Appeal/Referral/Petition

Global Id: T0603787074
Action Type: RESPONSE
Date: 11/14/2003
Action: Other Report / Document

Global Id: T0603787074
Action Type: RESPONSE
Date: 10/15/2003
Action: Monitoring Report - Quarterly

Global Id: T0603787074
Action Type: RESPONSE
Date: 11/14/2003
Action: Other Report / Document

Global Id: T0603787074
Action Type: RESPONSE
Date: 04/15/2004
Action: Monitoring Report - Quarterly

Global Id: T0603787074
Action Type: RESPONSE
Date: 01/15/2004
Action: Monitoring Report - Quarterly

Map ID
Direction
Distance
Elevation

MAP FINDINGS

Site

Database(s)

EDR ID Number
EPA ID Number

HOSEP BAJAKAJIAN (Continued)

U001561225

| | |
|--------------|-----------------------------------|
| Global Id: | T0603787074 |
| Action Type: | RESPONSE |
| Date: | 03/17/2011 |
| Action: | Request for Closure |
| Global Id: | T0603787074 |
| Action Type: | Other |
| Date: | 08/16/2000 |
| Action: | Leak Stopped |
| Global Id: | T0603787074 |
| Action Type: | RESPONSE |
| Date: | 06/15/2004 |
| Action: | Well Installation Report |
| Global Id: | T0603787074 |
| Action Type: | RESPONSE |
| Date: | 04/15/2005 |
| Action: | Monitoring Report - Quarterly |
| Global Id: | T0603787074 |
| Action Type: | RESPONSE |
| Date: | 10/15/2004 |
| Action: | Monitoring Report - Quarterly |
| Global Id: | T0603787074 |
| Action Type: | RESPONSE |
| Date: | 07/15/2004 |
| Action: | Monitoring Report - Quarterly |
| Global Id: | T0603787074 |
| Action Type: | RESPONSE |
| Date: | 07/15/2011 |
| Action: | Monitoring Report - Semi-Annually |
| Global Id: | T0603787074 |
| Action Type: | RESPONSE |
| Date: | 01/15/2012 |
| Action: | Monitoring Report - Semi-Annually |
| Global Id: | T0603787074 |
| Action Type: | REMEDIATION |
| Date: | 04/12/2006 |
| Action: | Other (Use Description Field) |
| Global Id: | T0603787074 |
| Action Type: | ENFORCEMENT |
| Date: | 12/22/2003 |
| Action: | Staff Letter |
| Global Id: | T0603787074 |
| Action Type: | ENFORCEMENT |
| Date: | 07/03/2012 |
| Action: | Closure/No Further Action Letter |
| Global Id: | T0603787074 |
| Action Type: | RESPONSE |

Map ID
Direction
Distance
Elevation

MAP FINDINGS

Site

Database(s)

EDR ID Number
EPA ID Number

HOSEP BAJAKAJIAN (Continued)

U001561225

Date: 01/15/2005
Action: Monitoring Report - Quarterly

Global Id: T0603787074
Action Type: RESPONSE
Date: 09/17/2007
Action: Soil and Water Investigation Workplan

Global Id: T0603787074
Action Type: RESPONSE
Date: 10/15/2005
Action: Monitoring Report - Quarterly

Global Id: T0603787074
Action Type: RESPONSE
Date: 04/15/2006
Action: Monitoring Report - Quarterly

Global Id: T0603787074
Action Type: Other
Date: 08/08/2003
Action: Leak Reported

Global Id: T0603787074
Action Type: RESPONSE
Date: 01/15/2006
Action: Monitoring Report - Quarterly

Global Id: T0603787074
Action Type: RESPONSE
Date: 01/15/2007
Action: Monitoring Report - Quarterly

Global Id: T0603787074
Action Type: RESPONSE
Date: 10/15/2006
Action: Monitoring Report - Quarterly

Global Id: T0603787074
Action Type: RESPONSE
Date: 04/15/2007
Action: Monitoring Report - Quarterly

Global Id: T0603787074
Action Type: ENFORCEMENT
Date: 07/03/2012
Action: Closure/No Further Action Letter

Global Id: T0603787074
Action Type: RESPONSE
Date: 07/15/2006
Action: Monitoring Report - Quarterly

Global Id: T0603787074
Action Type: ENFORCEMENT
Date: 06/15/2009
Action: Staff Letter

Map ID
Direction
Distance
Elevation

MAP FINDINGS

Site

Database(s)

EDR ID Number
EPA ID Number

HOSEP BAJAKAJIAN (Continued)

U001561225

| | |
|--------------|-----------------------------------|
| Global Id: | T0603787074 |
| Action Type: | RESPONSE |
| Date: | 04/15/2008 |
| Action: | Monitoring Report - Quarterly |
| Global Id: | T0603787074 |
| Action Type: | RESPONSE |
| Date: | 03/11/2008 |
| Action: | Interim Remedial Action Plan |
| Global Id: | T0603787074 |
| Action Type: | RESPONSE |
| Date: | 07/15/2008 |
| Action: | Monitoring Report - Quarterly |
| Global Id: | T0603787074 |
| Action Type: | RESPONSE |
| Date: | 10/15/2008 |
| Action: | Monitoring Report - Quarterly |
| Global Id: | T0603787074 |
| Action Type: | RESPONSE |
| Date: | 01/16/2008 |
| Action: | Well Installation Report |
| Global Id: | T0603787074 |
| Action Type: | RESPONSE |
| Date: | 07/15/2007 |
| Action: | Monitoring Report - Quarterly |
| Global Id: | T0603787074 |
| Action Type: | RESPONSE |
| Date: | 01/15/2008 |
| Action: | Monitoring Report - Quarterly |
| Global Id: | T0603787074 |
| Action Type: | RESPONSE |
| Date: | 01/15/2009 |
| Action: | Monitoring Report - Quarterly |
| Global Id: | T0603787074 |
| Action Type: | RESPONSE |
| Date: | 10/15/2007 |
| Action: | Monitoring Report - Quarterly |
| Global Id: | T0603787074 |
| Action Type: | RESPONSE |
| Date: | 01/15/2010 |
| Action: | Monitoring Report - Semi-Annually |
| Global Id: | T0603787074 |
| Action Type: | RESPONSE |
| Date: | 07/15/2005 |
| Action: | Monitoring Report - Quarterly |
| Global Id: | T0603787074 |
| Action Type: | ENFORCEMENT |

Map ID
Direction
Distance
Elevation

MAP FINDINGS

Site

Database(s)

EDR ID Number
EPA ID Number

HOSEP BAJAKAJIAN (Continued)

U001561225

Date: 09/25/2003
Action: Staff Letter

Global Id: T0603787074
Action Type: ENFORCEMENT
Date: 10/29/2003
Action: * Verbal Communication

Global Id: T0603787074
Action Type: ENFORCEMENT
Date: 03/15/2004
Action: Staff Letter

Global Id: T0603787074
Action Type: RESPONSE
Date: 07/15/2009
Action: Monitoring Report - Semi-Annually

Global Id: T0603787074
Action Type: RESPONSE
Date: 04/15/2009
Action: Monitoring Report - Quarterly

Global Id: T0603787074
Action Type: RESPONSE
Date: 07/15/2010
Action: Monitoring Report - Semi-Annually

Global Id: T0603787074
Action Type: ENFORCEMENT
Date: 05/17/2011
Action: Staff Letter

LUST:

Global Id: T0603787074
Status: Open - Case Begin Date
Status Date: 08/16/2000

Global Id: T0603787074
Status: Open - Site Assessment
Status Date: 05/12/2003

Global Id: T0603787074
Status: Open - Site Assessment
Status Date: 05/19/2004

Global Id: T0603787074
Status: Open - Remediation
Status Date: 11/02/2006

Global Id: T0603787074
Status: Open - Verification Monitoring
Status Date: 01/09/2007

Global Id: T0603787074
Status: Completed - Case Closed
Status Date: 07/03/2012

Map ID
Direction
Distance
Elevation

MAP FINDINGS

Site

Database(s)

EDR ID Number
EPA ID Number

HOSEP BAJAKAJIAN (Continued)

U001561225

CERS HAZ WASTE:

Name: FRANKLIN ARGYLE INC
Address: 6230 FRANKLIN AVE
City,State,Zip: LOS ANGELES, CA 90028
Site ID: 395521
CERS ID: 10248169
CERS Description: Hazardous Waste Generator

HIST UST:

Name: HOSEP BAJAKAJIAN
Address: 6230 FRANKLIN AVE
City,State,Zip: LOS ANGELES, CA 90028
File Number: 00027DC5
URL: <http://geotracker.waterboards.ca.gov/ustpdfs/pdf/00027DC5.pdf>
Region: STATE
Facility ID: 00000039960
Facility Type: Gas Station
Other Type: Not reported
Contact Name: SAME
Telephone: 2134661464
Owner Name: MOBIL OIL CORP
Owner Address: 612 S. FLOWER ST
Owner City,St,Zip: LOS ANGELES, CA 90017
Total Tanks: 0004

Tank Num: 001
Container Num: 1
Year Installed: Not reported
Tank Capacity: 00000280
Tank Used for: WASTE
Type of Fuel: WASTE OIL
Container Construction Thickness: Not reported
Leak Detection: Stock Inventor

Tank Num: 002
Container Num: 4
Year Installed: Not reported
Tank Capacity: 00010000
Tank Used for: PRODUCT
Type of Fuel: PREMIUM
Container Construction Thickness: Not reported
Leak Detection: Stock Inventor

Tank Num: 003
Container Num: 3
Year Installed: 1967
Tank Capacity: 00008000
Tank Used for: PRODUCT
Type of Fuel: REGULAR
Container Construction Thickness: Not reported
Leak Detection: Stock Inventor

Tank Num: 004
Container Num: 2
Year Installed: 1971
Tank Capacity: 00006000

Map ID
Direction
Distance
Elevation

MAP FINDINGS

Site

Database(s)

EDR ID Number
EPA ID Number

HOSEP BAJAKAJIAN (Continued)

U001561225

Tank Used for: PRODUCT
Type of Fuel: UNLEADED
Container Construction Thickness: Not reported
Leak Detection: Stock Inventor

[Click here for Geo Tracker PDF:](#)

CERS TANKS:

Name: FRANKLIN ARGYLE INC
Address: 6230 FRANKLIN AVE
City,State,Zip: LOS ANGELES, CA 90028
Site ID: 395521
CERS ID: 10248169
CERS Description: Underground Storage Tank

CHMIRS:

Name: Not reported
Address: 6230 FRANKLIN AV
City,State,Zip: LOS ANGELES, CA
OES Incident Number: 2-1981
OES notification: 04/11/2002
OES Date: Not reported
OES Time: Not reported
Date Completed: Not reported
Property Use: Not reported
Agency Id Number: Not reported
Agency Incident Number: Not reported
Time Notified: Not reported
Time Completed: Not reported
Surrounding Area: Not reported
Estimated Temperature: Not reported
Property Management: Not reported
More Than Two Substances Involved?: Not reported
Resp Agency Personel # Of Decontaminated: Not reported
Responding Agency Personel # Of Injuries: Not reported
Responding Agency Personel # Of Fatalities: Not reported
Others Number Of Decontaminated: Not reported
Others Number Of Injuries: Not reported
Others Number Of Fatalities: Not reported
Vehicle Make/year: Not reported
Vehicle License Number: Not reported
Vehicle State: Not reported
Vehicle Id Number: Not reported
CA DOT PUC/ICC Number: Not reported
Company Name: Not reported
Reporting Officer Name/ID: Not reported
Report Date: Not reported
Facility Telephone: Not reported
Waterway Involved: No
Waterway: Not reported
Spill Site: Not reported
Cleanup By: Responsible Party
Containment: Not reported
What Happened: Not reported
Type: Not reported
Measure: Not reported

Map ID
Direction
Distance
Elevation

MAP FINDINGS

Site

Database(s)

EDR ID Number
EPA ID Number

HOSEP BAJAKAJIAN (Continued)

U001561225

Other: Not reported
Date/Time: Not reported
Year: 2002
Agency: Veeder Root
Incident Date: 4/11/200212:00:00 AM
Admin Agency: Not reported
Amount: Not reported
Contained: Yes
Site Type: Service Station
E Date: Not reported
Substance: Gasoline
Gallons: 0.000000
Unknown: 0
Substance #2: Not reported
Substance #3: Not reported
Evacuations: 0
Number of Injuries: 0
Number of Fatalities: 0
#1 Pipeline: Not reported
#2 Pipeline: Not reported
#3 Pipeline: Not reported
#1 Vessel >= 300 Tons: Not reported
#2 Vessel >= 300 Tons: Not reported
#3 Vessel >= 300 Tons: Not reported
Evacs: Not reported
Injuries: Not reported
Fatals: Not reported
Comments: Not reported
Description: Per caller, a leaking dispenser caused the release.

Name: Not reported
Address: 6230 FRANKLIN AVE
City,State,Zip: LOS ANGELES, CA
OES Incident Number: 8-5049
OES notification: 11/10/1998
OES Date: Not reported
OES Time: Not reported
Date Completed: Not reported
Property Use: Not reported
Agency Id Number: Not reported
Agency Incident Number: Not reported
Time Notified: Not reported
Time Completed: Not reported
Surrounding Area: Not reported
Estimated Temperature: Not reported
Property Management: Not reported
More Than Two Substances Involved?: Not reported
Resp Agncy Personel # Of Decontaminated: Not reported
Responding Agency Personel # Of Injuries: Not reported
Responding Agency Personel # Of Fatalities: Not reported
Others Number Of Decontaminated: Not reported
Others Number Of Injuries: Not reported
Others Number Of Fatalities: Not reported
Vehicle Make/year: Not reported
Vehicle License Number: Not reported
Vehicle State: Not reported

Map ID
Direction
Distance
Elevation

MAP FINDINGS

Site

Database(s)

EDR ID Number
EPA ID Number

HOSEP BAJAKAJIAN (Continued)

U001561225

| | |
|----------------------------|---|
| Vehicle Id Number: | Not reported |
| CA DOT PUC/ICC Number: | Not reported |
| Company Name: | Not reported |
| Reporting Officer Name/ID: | Not reported |
| Report Date: | Not reported |
| Facility Telephone: | Not reported |
| Waterway Involved: | Unknown |
| Waterway: | Not reported |
| Spill Site: | Not reported |
| Cleanup By: | Unknown |
| Containment: | Not reported |
| What Happened: | Not reported |
| Type: | Not reported |
| Measure: | Not reported |
| Other: | Not reported |
| Date/Time: | Not reported |
| Year: | 1998 |
| Agency: | Tanknology |
| Incident Date: | 11/10/199812:00:00 AM |
| Admin Agency: | Los Angeles City Fire Department |
| Amount: | Not reported |
| Contained: | Yes |
| Site Type: | Service Station |
| E Date: | Not reported |
| Substance: | Gasoline |
| Gallons: | 0.000000 |
| Unknown: | 0 |
| Substance #2: | Not reported |
| Substance #3: | Not reported |
| Evacuations: | 0 |
| Number of Injuries: | 0 |
| Number of Fatalities: | 0 |
| #1 Pipeline: | Not reported |
| #2 Pipeline: | Not reported |
| #3 Pipeline: | Not reported |
| #1 Vessel >= 300 Tons: | Not reported |
| #2 Vessel >= 300 Tons: | Not reported |
| #3 Vessel >= 300 Tons: | Not reported |
| Evacs: | Not reported |
| Injuries: | Not reported |
| Fatals: | Not reported |
| Comments: | Not reported |
| Description: | Soil assessment showed soil and ground water contaminated with hydrocarbons |
| Name: | Not reported |
| Address: | 6230 FRANKLIN AVE |
| City,State,Zip: | LOS ANGELES, CA |
| OES Incident Number: | 1-4581 |
| OES notification: | 08/02/2011 |
| OES Date: | Not reported |
| OES Time: | Not reported |
| Date Completed: | Not reported |
| Property Use: | Not reported |
| Agency Id Number: | Not reported |
| Agency Incident Number: | Not reported |
| Time Notified: | Not reported |

Map ID
Direction
Distance
Elevation

MAP FINDINGS

Site

Database(s)

EDR ID Number
EPA ID Number

HOSEP BAJAKAJIAN (Continued)

U001561225

| | |
|---|--|
| Time Completed: | Not reported |
| Surrounding Area: | Not reported |
| Estimated Temperature: | Not reported |
| Property Management: | Not reported |
| More Than Two Substances Involved?: | Not reported |
| Resp Agncy Personel # Of Decontaminated: | Not reported |
| Responding Agency Personel # Of Injuries: | Not reported |
| Responding Agency Personel # Of Fatalities: | Not reported |
| Others Number Of Decontaminated: | Not reported |
| Others Number Of Injuries: | Not reported |
| Others Number Of Fatalities: | Not reported |
| Vehicle Make/year: | Not reported |
| Vehicle License Number: | Not reported |
| Vehicle State: | Not reported |
| Vehicle Id Number: | Not reported |
| CA DOT PUC/ICC Number: | Not reported |
| Company Name: | Not reported |
| Reporting Officer Name/ID: | Not reported |
| Report Date: | Not reported |
| Facility Telephone: | Not reported |
| Waterway Involved: | No |
| Waterway: | Not reported |
| Spill Site: | Service Station |
| Cleanup By: | Responsible Party |
| Containment: | Not reported |
| What Happened: | Not reported |
| Type: | Not reported |
| Measure: | N/A |
| Other: | Not reported |
| Date/Time: | 1400 |
| Year: | 2011 |
| Agency: | Vedeer Root |
| Incident Date: | 8/2/2011 |
| Admin Agency: | Los Angeles City Fire Department |
| Amount: | Not reported |
| Contained: | Yes |
| Site Type: | Not reported |
| E Date: | Not reported |
| Substance: | Unleaded Gasoline |
| Quantity Released: | N/A |
| Unknown: | Not reported |
| Substance #2: | Not reported |
| Substance #3: | Not reported |
| Evacuations: | Not reported |
| Number of Injuries: | Not reported |
| Number of Fatalities: | Not reported |
| #1 Pipeline: | Not reported |
| #2 Pipeline: | Not reported |
| #3 Pipeline: | Not reported |
| #1 Vessel >= 300 Tons: | Not reported |
| #2 Vessel >= 300 Tons: | Not reported |
| #3 Vessel >= 300 Tons: | Not reported |
| Evacs: | Not reported |
| Injuries: | Not reported |
| Fatals: | Not reported |
| Comments: | Not reported |
| Description: | Caller states a few drops of gasoline released |

Map ID
Direction
Distance
Elevation

MAP FINDINGS

Site

Database(s)

EDR ID Number
EPA ID Number

HOSEP BAJAKAJIAN (Continued)

U001561225

from the dispenser nozzle onto the ground.

CORTESE:

Name: MOBIL STATION 18-HXW
Address: 6230 FRANKLIN AVE.
City,State,Zip: LOS ANGELES, CA 90028
Region: CORTESE
Envirostor Id: Not reported
Global ID: T0603787074
Site/Facility Type: LUST CLEANUP SITE
Cleanup Status: COMPLETED - CASE CLOSED
Status Date: Not reported
Site Code: Not reported
Latitude: Not reported
Longitude: Not reported
Owner: Not reported
Enf Type: Not reported
Swat R: Not reported
Flag: active
Order No: Not reported
Waste Discharge System No: Not reported
Effective Date: Not reported
Region 2: Not reported
WID Id: Not reported
Solid Waste Id No: Not reported
Waste Management Uit Name: Not reported
File Name: Active Open

CERS:

Name: MOBIL STATION 18-HXW
Address: 6230 FRANKLIN AVE.
City,State,Zip: LOS ANGELES, CA 90028
Site ID: 254068
CERS ID: T0603787074
CERS Description: Leaking Underground Storage Tank Cleanup Site

Affiliation:

Affiliation Type Desc: Regional Board Caseworker
Entity Name: DAVID M. BJOSTAD - LOS ANGELES RWQCB (REGION 4)
Entity Title: Not reported
Affiliation Address: 320 W. 4th Street, Suite 200
Affiliation City: Los Angeles
Affiliation State: CA
Affiliation Country: Not reported
Affiliation Zip: Not reported
Affiliation Phone: Not reported

Affiliation Type Desc: Local Agency Caseworker
Entity Name: TBD - LOS ANGELES, CITY OF
Entity Title: Not reported
Affiliation Address: 200 N. MAIN ST. RM. 970
Affiliation City: LOS ANGELES
Affiliation State: CA
Affiliation Country: Not reported
Affiliation Zip: Not reported
Affiliation Phone: 2134826528

Map ID
Direction
Distance
Elevation

MAP FINDINGS

Site

Database(s)

EDR ID Number
EPA ID Number

HOSEP BAJAKAJIAN (Continued)

U001561225

Name: FRANKLIN ARGYLE INC
Address: 6230 FRANKLIN AVE
City,State,Zip: LOS ANGELES, CA 90028
Site ID: 395521
CERS ID: 10248169
CERS Description: Chemical Storage Facilities

Violations:

Site ID: 395521
Site Name: FRANKLIN ARGYLE INC
Violation Date: 10-10-2019
Citation: HSC 6.95 25508(a)(1) - California Health and Safety Code, Chapter 6.95, Section(s) 25508(a)(1)

Violation Description: Failure to complete and electronically submit hazardous material inventory information for all reportable hazardous materials on site at or above reportable quantities.

Violation Notes: Review, update and resubmit the Hazardous Materials Inventory into CERS to include all hazardous material stored in a capacity greater than 55 gallons of liquid, 200 cubic feet of compressed gas or 500 pounds in weight of a solid. Please correct the following; Consolidate all gasoline into 1 product, label gasoline - 32K gallons, Propane - 3549 ft³(CERS reported 500 ft³). Add the following materials: Waste Oil Filters - 1000 pounds, ATF - 120 gallons, Motor Oil(10W-30) - 120 gallons, Waste Metal Shavings - 50 pounds, Lead Acid Batteries - 44.7 gallons, & Waste Test Water - 55 gallons.

Violation Division: Los Angeles City Fire Department
Violation Program: HMRRP
Violation Source: CERS

Site ID: 395521
Site Name: FRANKLIN ARGYLE INC
Violation Date: 02-01-2018
Citation: HSC 6.7 25284, 25286 - California Health and Safety Code, Chapter 6.7, Section(s) 25284, 25286

Violation Description: Failure to submit a complete and accurate application for a permit to operate a UST, or for renewal of the permit.

Violation Notes: Returned to compliance on 03/20/2018. OBSERVATION: UST tank information is not current in CERS. Update all tanks Monitoirng Plan Page: No- Tank Integrity Test Results(shows Yes).Update T3 to show Fill sump sensor 350(shows 208) & STP sump sensor 208(shows 350), change Piping type to Pressurized(shows Gravity). Update T4: NO-Tank Gauging(shows YES) Any change of information must be updated in CERS within 30 days of the change. CORRECTIVE ACTION: Immediately update the required information in CERS and submit for review by the CUPA.

Violation Division: Los Angeles City Fire Department
Violation Program: UST
Violation Source: CERS

Site ID: 395521
Site Name: FRANKLIN ARGYLE INC
Violation Date: 06-23-2015
Citation: 23 CCR 16 2712 - California Code of Regulations, Title 23, Chapter 16, Section(s) 2712

Violation Description: Failure to obtain permit to install, replace, repair, or modify part of the UST system containment or leak detection equipment.

Violation Notes: Returned to compliance on 02/02/2017. OBSERVATION: Owner/Operator did not obtain permit to install, replace, repair, or modify part of the UST system containment [91 fill Spill Bucket] or leak detection

Map ID
Direction
Distance
Elevation

MAP FINDINGS

Site

Database(s)

EDR ID Number
EPA ID Number

HOSEP BAJAKAJIAN (Continued)

U001561225

equipment. CORRECTIVE ACTION: Obtain permit to install, replace, repair, or modify part of the UST system containment or leak detection equipment. Submit verification.

Violation Division: Los Angeles City Fire Department
Violation Program: UST
Violation Source: CERS

Site ID: 395521
Site Name: FRANKLIN ARGYLE INC
Violation Date: 02-11-2016
Citation: 23 CCR 16 2712(i) - California Code of Regulations, Title 23, Chapter 16, Section(s) 2712(i)

Violation Description: Failure to submit, obtain approval, or maintain a complete/accurate response plan.

Violation Notes: Returned to compliance on 02/17/2016.

Violation Division: Los Angeles City Fire Department
Violation Program: UST
Violation Source: CERS

Site ID: 395521
Site Name: FRANKLIN ARGYLE INC
Violation Date: 02-19-2019
Citation: 23 CCR 16 2632(c)(2)(B), 2634(d)(1)(a), 2636(f)(1) - California Code of Regulations, Title 23, Chapter 16, Section(s) 2632(c)(2)(B), 2634(d)(1)(a), 2636(f)(1)

Violation Description: Failure of the leak detection equipment to have an audible and visual alarm as required.

Violation Notes: Returned to compliance on 02/19/2019. OBSERVATION: The 87 fill sump & 91 turbine sump sensors failed to activate an audible and visual alarm when tested to ensure continuous monitoring of the tank system. All monitoring equipment shall be maintained to activate an audible and visual alarm or stop the flow of product at the dispenser when it detects a leak. The sensors were replaced and retested during the inspection under like for like permit #SRXFCC51. CORRECTIVE ACTION: No further field follow up required.

Violation Division: Los Angeles City Fire Department
Violation Program: UST
Violation Source: CERS

Site ID: 395521
Site Name: FRANKLIN ARGYLE INC
Violation Date: 02-02-2017
Citation: HSC 6.7 25284 - California Health and Safety Code, Chapter 6.7, Section(s) 25284

Violation Description: Failure to obtain a valid permit to operate from the CUPA.

Violation Notes: Returned to compliance on 03/02/2017. Please obtain current permit from the LAFD CUPA

Violation Division: Los Angeles City Fire Department
Violation Program: UST
Violation Source: CERS

Site ID: 395521
Site Name: FRANKLIN ARGYLE INC
Violation Date: 02-11-2016
Citation: HSC 6.75 25299.30-25299.34 - California Health and Safety Code, Chapter 6.75, Section(s) 25299.30-25299.34

Violation Description: Failure to submit and maintain complete and current Certification of

Map ID
Direction
Distance
Elevation

MAP FINDINGS

Site

Database(s)

EDR ID Number
EPA ID Number

HOSEP BAJAKAJIAN (Continued)

U001561225

Violation Notes: Financial Responsibility or other mechanism of financial assurance.
Returned to compliance on 02/17/2016.
Violation Division: Los Angeles City Fire Department
Violation Program: UST
Violation Source: CERS

Site ID: 395521
Site Name: FRANKLIN ARGYLE INC
Violation Date: 02-20-2020
Citation: HSC 6.7 25284 - California Health and Safety Code, Chapter 6.7, Section(s) 25284
Violation Description: Failure to obtain a valid permit to operate from the UPA including but not limited to unpaid permit fees.
Violation Notes: OBSERVATION: Owner/operator failed to obtain or post a unified program facility permit. CORRECTIVE ACTION: Immediately obtain a unified program facility permit and post in a conspicuous place on the premises as per LAMC 57.120.5.3. To obtain a new permit or resolve any issues with your current permit you can contact the LAFD CUPA Data Management Unit at (213)978-3680 or email them at lafdcupa@lacity.org
Violation Division: Los Angeles City Fire Department
Violation Program: UST
Violation Source: CERS

Site ID: 395521
Site Name: FRANKLIN ARGYLE INC
Violation Date: 02-02-2017
Citation: 23 CCR 16 2641(a) - California Code of Regulations, Title 23, Chapter 16, Section(s) 2641(a)
Violation Description: Failure of leak detection equipment to be located such that equipment is capable of detecting a leak at the earliest possible opportunity.
Violation Notes: Returned to compliance on 02/02/2017. The waste oil sump 208 sensor was lifted to keep the sensor from activating. There was approx 4 inches of water in the bottom of the tank. The sensor was lifted approx 10 inches. This was fixed at the location and the water was remove. Joe Hosep the operator was shown the violation and stated that he does not know who did it. He removed the water and lowered the sensor when Inspector Hamilton was at the location
Violation Division: Los Angeles City Fire Department
Violation Program: UST
Violation Source: CERS

Site ID: 395521
Site Name: FRANKLIN ARGYLE INC
Violation Date: 02-09-2018
Citation: 23 CCR 16 2632(c)(2)(B), 2634(d)(1)(a), 2636(f)(1) - California Code of Regulations, Title 23, Chapter 16, Section(s) 2632(c)(2)(B), 2634(d)(1)(a), 2636(f)(1)
Violation Description: Failure of the leak detection equipment to have an audible and visual alarm as required.
Violation Notes: Returned to compliance on 03/01/2018. OBSERVATION: Owner/Operator did not maintain leak detection equipment with an audible and visual alarm. Unable to certify 87, 89 & 91 WPLLD. CORRECTIVE ACTION: Maintain leak detection equipment with an audible and visual alarm.
Violation Division: Los Angeles City Fire Department
Violation Program: UST
Violation Source: CERS

Map ID
Direction
Distance
Elevation

MAP FINDINGS

Site

Database(s)

EDR ID Number
EPA ID Number

HOSEP BAJAKAJIAN (Continued)

U001561225

Site ID: 395521
Site Name: FRANKLIN ARGYLE INC
Violation Date: 02-11-2016
Citation: HSC 6.7 25284 - California Health and Safety Code, Chapter 6.7, Section(s) 25284
Violation Description: Failure to obtain and maintain a valid operation permit from the CUPA.
Violation Notes: Returned to compliance on 02/17/2016.
Violation Division: Los Angeles City Fire Department
Violation Program: UST
Violation Source: CERS

Site ID: 395521
Site Name: FRANKLIN ARGYLE INC
Violation Date: 02-01-2018
Citation: 23 CCR 16 2712 - California Code of Regulations, Title 23, Chapter 16, Section(s) 2712
Violation Description: Failure to comply with any of the applicable requirements of the permit issued for the operation of the UST system.
Violation Notes: Returned to compliance on 03/01/2018.
Violation Division: Los Angeles City Fire Department
Violation Program: UST
Violation Source: CERS

Site ID: 395521
Site Name: FRANKLIN ARGYLE INC
Violation Date: 02-11-2016
Citation: HSC 6.7 25286(a) - California Health and Safety Code, Chapter 6.7, Section(s) 25286(a)
Violation Description: Failure to submit an complete and accurate application for a permit to operate an underground storage tank, or for renewal of the permit.
Violation Notes: Returned to compliance on 02/17/2016.
Violation Division: Los Angeles City Fire Department
Violation Program: UST
Violation Source: CERS

Site ID: 395521
Site Name: FRANKLIN ARGYLE INC
Violation Date: 02-11-2016
Citation: HSC 6.7 25284(a)(3) - California Health and Safety Code, Chapter 6.7, Section(s) 25284(a)(3)
Violation Description: Failure to submit, maintain, or implement an owner/operator written agreement.
Violation Notes: Returned to compliance on 02/17/2016.
Violation Division: Los Angeles City Fire Department
Violation Program: UST
Violation Source: CERS

Site ID: 395521
Site Name: FRANKLIN ARGYLE INC
Violation Date: 10-10-2019
Citation: HSC 6.95 25508(a)(1) - California Health and Safety Code, Chapter 6.95, Section(s) 25508(a)(1)
Violation Description: Failure to complete and electronically submit a site map with all required content.
Violation Notes: Review, update and resubmit the site map in CERS to include the following required missing elements; Add locations of all 10 hazardous materials reported. You can download detailed SITE MAP INSTRUCTIONS in

Map ID
Direction
Distance
Elevation

MAP FINDINGS

Site

Database(s)

EDR ID Number
EPA ID Number

HOSEP BAJAKAJIAN (Continued)

U001561225

the Hazardous Materials Business Plan (HMBP) Section using the following link
<https://www.lafd.org/fire-prevention/cupa/documents-forms>
Los Angeles City Fire Department

Violation Division: Los Angeles City Fire Department
Violation Program: HMRRP
Violation Source: CERS

Site ID: 395521
Site Name: FRANKLIN ARGYLE INC
Violation Date: 10-10-2019
Citation: HSC 6.95 25508(a)(1) - California Health and Safety Code, Chapter 6.95, Section(s) 25508(a)(1)

Violation Description: Failure to establish and electronically submit an adequate emergency response plan and procedures for a release or threatened release of a hazardous material.

Violation Notes: The emergency response phone number(s) listed in Sections C3 through C6 of the Emergency Response/Contingency Plan are incorrect and/or missing. Please review the form and correct the following: incorrect LARWQCB phone number. The phone number for the Region Water Quality Control Board is (213) 576-6600. You can download the most current CONTINGENCY PLAN form as well as CONTINGENCY PLAN INSTRUCTIONS in the Hazardous Materials Business Plan Section (HMBP) using the following link <https://www.lafd.org/fire-prevention/cupa/documents-forms>

Violation Division: Los Angeles City Fire Department
Violation Program: HMRRP
Violation Source: CERS

Site ID: 395521
Site Name: FRANKLIN ARGYLE INC
Violation Date: 02-11-2016
Citation: HSC 6.7 25299 - California Health and Safety Code, Chapter 6.7, Section(s) 25299

Violation Description: Failure to comply with one or more of the operating permit conditions.

Violation Notes: Returned to compliance on 02/17/2016. OBSERVATION: Owner/Operator did not comply with all operating permit conditions. CORRECTIVE ACTION: Comply with all operating permit conditions. Submit verification. VIOLATION FROM 06/23/2015 REMAINS OUTSTANDING **91 fill spill bucket repaired without permit.* 06/23/2015 PROCURE PERMIT FOR 91 SPILL BUCKET

Violation Division: Los Angeles City Fire Department
Violation Program: UST
Violation Source: CERS

Site ID: 395521
Site Name: FRANKLIN ARGYLE INC
Violation Date: 02-01-2018
Citation: 23 CCR 16 2632(d)(1)(c),2641(h),2711(a)(8) - California Code of Regulations, Title 23, Chapter 16, Section(s) 2632(d)(1)(c),2641(h),2711(a)(8)

Violation Description: Failure to submit or maintain a current facility plot plan.

Violation Notes: Returned to compliance on 03/20/2018. OBSERVATION: Owner/Operator did not maintain and/or submit a current facility plot plan. Update Monitoring Plan to show equipment installed. CORRECTIVE ACTION: Maintain and/or submit a current facility plot plan.

Violation Division: Los Angeles City Fire Department
Violation Program: UST
Violation Source: CERS

Map ID
Direction
Distance
Elevation

MAP FINDINGS

Site

Database(s)

EDR ID Number
EPA ID Number

HOSEP BAJAKAJIAN (Continued)

U001561225

Site ID: 395521
Site Name: FRANKLIN ARGYLE INC
Violation Date: 02-01-2018
Citation: HSC 6.7 25284 - California Health and Safety Code, Chapter 6.7, Section(s) 25284
Violation Description: Failure to obtain a valid permit to operate from the UPA including but not limited to unpaid permit fees.
Violation Notes: Returned to compliance on 02/19/2019. OBSERVATION: No permit posted or available on site. Owner/Operator did not obtain and/or maintain a valid Operating Permit from the CUPA, and/or failed to pay permit fees. CORRECTIVE ACTION: Obtain and maintain a valid Operating Permit from the CUPA and/or pay all past due permit fees.
Violation Division: Los Angeles City Fire Department
Violation Program: UST
Violation Source: CERS

Site ID: 395521
Site Name: FRANKLIN ARGYLE INC
Violation Date: 02-19-2019
Citation: 23 CCR 16 2632(d)(1)(c),2641(h),2711(a)(8) - California Code of Regulations, Title 23, Chapter 16, Section(s) 2632(d)(1)(c),2641(h),2711(a)(8)
Violation Description: Failure to submit or maintain a current facility plot plan.
Violation Notes: Returned to compliance on 04/04/2019. OBSERVATION: Owner/Operator did not maintain and/or submit a current facility plot plan. Installed equipment not called out on plan. CORRECTIVE ACTION: Maintain and/or submit a current facility plot plan, showing all installed & certified equipment.
Violation Division: Los Angeles City Fire Department
Violation Program: UST
Violation Source: CERS

Site ID: 395521
Site Name: FRANKLIN ARGYLE INC
Violation Date: 06-23-2015
Citation: HSC 6.7 25286 - California Health and Safety Code, Chapter 6.7, Section(s) 25286
Violation Description: Failure to obtain and maintain a valid Board of Equalization account number.
Violation Notes: Returned to compliance on 06/23/2015. Violation documented in error.
Violation Division: Los Angeles City Fire Department
Violation Program: UST
Violation Source: CERS

Site ID: 395521
Site Name: FRANKLIN ARGYLE INC
Violation Date: 02-19-2019
Citation: HSC 6.7 25284, 25286 - California Health and Safety Code, Chapter 6.7, Section(s) 25284, 25286
Violation Description: Failure to submit a complete and accurate application for a permit to operate a UST, or for renewal of the permit.
Violation Notes: Returned to compliance on 04/04/2019. OBSERVATION: UST tank information is not current in CERS. Update all tanks:
Comments/Additional equipment- Vapor pot with 208 sensor for liquid & 420 sensor for overfill. Update Tank 3(91): 1- Vapor- Fiberglass(Shows nothing). Update monitoring site plan to show equipment installed. Any change of information must be updated in CERS within 30 days of the

Map ID
Direction
Distance
Elevation

MAP FINDINGS

Site

Database(s)

EDR ID Number
EPA ID Number

HOSEP BAJAKAJIAN (Continued)

U001561225

change. CORRECTIVE ACTION: Immediately update the required information in CERS and submit for review by the CUPA.

Violation Division: Los Angeles City Fire Department
Violation Program: UST
Violation Source: CERS

Site ID: 395521
Site Name: FRANKLIN ARGYLE INC
Violation Date: 02-11-2016
Citation: 23 CCR 16 2715(a) - California Code of Regulations, Title 23, Chapter 16, Section(s) 2715(a)
Violation Description: Failure to submit statement of UST compliance and/or Designated Operator certification.
Violation Notes: Returned to compliance on 02/17/2016.
Violation Division: Los Angeles City Fire Department
Violation Program: UST
Violation Source: CERS

Site ID: 395521
Site Name: FRANKLIN ARGYLE INC
Violation Date: 06-23-2015
Citation: HSC 6.95 25508(a)(1) - California Health and Safety Code, Chapter 6.95, Section(s) 25508(a)(1)
Violation Description: Failure to complete and electronically submit hazardous material inventory information for all reportable hazardous materials on site at or above reportable quantities.
Violation Notes: Returned to compliance on 07/02/2015. OBSERVATION: The facility has not submitted the Hazardous Materials Inventory Chemical Description page for fuel to the CUPA. CORRECTIVE ACTION: Complete and submit the Hazardous Materials Inventory Chemical Description page for all materials listed above electronically in the California Environmental Reporting System (CERS). HMBP inventory does not include petroleum stored in USTs.
Violation Division: Los Angeles City Fire Department
Violation Program: HMRRP
Violation Source: CERS

Site ID: 395521
Site Name: FRANKLIN ARGYLE INC
Violation Date: 02-11-2016
Citation: HSC 6.7 25286 - California Health and Safety Code, Chapter 6.7, Section(s) 25286
Violation Description: Failure to obtain and maintain a valid Board of Equalization account number.
Violation Notes: Returned to compliance on 02/17/2016.
Violation Division: Los Angeles City Fire Department
Violation Program: UST
Violation Source: CERS

Site ID: 395521
Site Name: FRANKLIN ARGYLE INC
Violation Date: 02-09-2018
Citation: 23 CCR 16 2636(f)(2) - California Code of Regulations, Title 23, Chapter 16, Section(s) 2636(f)(2)
Violation Description: Failure of the functional line leak detector (LLD) monitoring pressurized piping to meet one or more of the following requirements: Monitored at least hourly with the capability of detecting a release

Map ID
Direction
Distance
Elevation

MAP FINDINGS

Site

Database(s)

EDR ID Number
EPA ID Number

HOSEP BAJAKAJIAN (Continued)

U001561225

Violation Notes: of 3.0 gallons per hour leak at 10 p.s.i.g. and restrict or shut off the flow of product through the piping when a leak is detected. Returned to compliance on 03/01/2018. OBSERVATION: Line leak detector failed to meet one or more of the following requirements: Monitor at least hourly; Capable of detecting a release of 3.0 gallons per hour at 10 p.s.i.g.; Restricting or shutting off the flow of product through the piping when a leak is detected. CORRECTIVE ACTION: Repair or replace 87, 89 & 91 line leak detectors so that they are capable of monitoring at least hourly, detecting a release of 3.0 gallons per hour at 10 p.s.i.g., and restricting or shutting off the flow of product through the piping when a leak is detected.

Violation Division: Los Angeles City Fire Department
Violation Program: UST
Violation Source: CERS

Site ID: 395521
Site Name: FRANKLIN ARGYLE INC
Violation Date: 02-01-2018
Citation: 23 CCR 16 2637(e) - California Code of Regulations, Title 23, Chapter 16, Section(s) 2637(e)

Violation Description: Failure to submit a copy of the secondary containment test results to the UPA within 30 days after the test.

Violation Notes: Returned to compliance on 02/01/2018. OBSERVATION: Secondary containment testing was scheduled to be performed on 6/27/17 and a test report has not been submitted to the CUPA. A copy of the test report must be submitted within 30 days of the test. CORRECTIVE ACTION: Technician provided a copy of 6/27/17 testing. Ensure that test reports are submitted within 30 days of testing.

Violation Division: Los Angeles City Fire Department
Violation Program: UST
Violation Source: CERS

Site ID: 395521
Site Name: FRANKLIN ARGYLE INC
Violation Date: 02-01-2018
Citation: 23 CCR 16 2637 - California Code of Regulations, Title 23, Chapter 16, Section(s) 2637

Violation Description: Failure to conduct secondary containment testing, or one or more of the following requirements: Perform the test within six months of installation and every 36 months thereafter. Use a procedure that demonstrates the system works as well as at installation. Use applicable manufacturer guidelines, industry codes, engineering standard, or professional engineer approval. Performed by a certified service technician or a licensed tank tester.

Violation Notes: Returned to compliance on 02/01/2018. OBSERVATION: Secondary containment testing was last performed on 6/19/14 and was completed on 6/27/17, 8 days past due. Secondary containment testing is required once every 36 months. CORRECTIVE ACTION: Take all necessary precautions to ensure testing is performed in a timely manner. Next secondary containment testing to be performed before 6/19/20.

Violation Division: Los Angeles City Fire Department
Violation Program: UST
Violation Source: CERS

Site ID: 395521
Site Name: FRANKLIN ARGYLE INC
Violation Date: 02-19-2019

Map ID
Direction
Distance
Elevation

MAP FINDINGS

Site

Database(s)

EDR ID Number
EPA ID Number

HOSEP BAJAKAJIAN (Continued)

U001561225

Citation: 23 CCR 16 2716(a) through (e) - California Code of Regulations, Title 23, Chapter 16, Section(s) 2716(a) through (e)

Violation Description: For designated operator (DO) monthly inspections conducted before October 1, 2018, failure to comply with one or more of the following requirements: Be performed by an ICC certified DO. Inspect monthly alarm history report, check that alarms are documented and responded to appropriately, and attach a copy. Inspect for the presence of liquid/debris in spill containers. Inspect for the presence of liquid/debris in under dispenser containment (UDC) and ensure that the monitoring equipment is positioned correctly. Inspect for liquid or debris in containment sumps where an alarm occurred with no service visit. Check that all testing and maintenance has been completed and documented. Verify that all facility employees have been trained in accordance with 23 CCR 2715(c). For designated operator (DO) 30 day inspections conducted on and after October 1, 2018, failure to conduct the designated UST operator visual inspection at least once every 30 days.

Violation Notes: Returned to compliance on 04/19/2019. OBSERVATION: Facility did not comply with one or more of the following DO monthly inspection requirements: DO inspections conducted after 9/30/2018 must be every 30 days and in accordance with sections 2716(a)-(e). Inspections occurred greater than 30 days on 2 different occasions: between 10/27/18 & 11/27/18(31 days) and again between 12/27/18 & 1/27/19(31 days). CORRECTIVE ACTION: Ensure that DO is complying with all the requirements noted above. Submit copy of compliant DO inspection record.

Violation Division: Los Angeles City Fire Department
Violation Program: UST
Violation Source: CERS

Site ID: 395521
Site Name: FRANKLIN ARGYLE INC
Violation Date: 10-10-2019
Citation: HSC 6.95 25508.1(a)-(f) - California Health and Safety Code, Chapter 6.95, Section(s) 25508.1(a)-(f)

Violation Description: Failure to electronically update business plan within 30 days of any one of the following events: A 100 percent or more increase in the quantity of a previously disclosed material. Any handling of a previously undisclosed hazardous materials at or above reportable quantities. A change of business address, business ownership, or business name. A substantial change in the handler's operations that requires modification to any portion of the business plan.

Violation Notes: OBSERVATION: The business failed to update business plan within 30 days when one of the following occurs: a 100 percent or more increase in the quantity of a previously disclosed material; any handling of a previously undisclosed hazardous material; a change of business address, business ownership, or business name; or a substantial change in the handler's operations that requires modification to any portion of the business plan. Add ATF - 120 gallons, Motor Oil 10W30 - 120 gallons, Waste Metal shavings - 50 pounds, Waste Oil Filters - 1000 pounds, Lead Acid Batteries - 44.7 gallons & Waste Test Water - 55 gallons. CORRECTIVE ACTION: Update all submittal elements effected by the change(s) and electronically submit the update within 30 days.

Violation Division: Los Angeles City Fire Department
Violation Program: HMRRP
Violation Source: CERS

Map ID
Direction
Distance
Elevation

MAP FINDINGS

Site

Database(s)

EDR ID Number
EPA ID Number

HOSEP BAJAKAJIAN (Continued)

U001561225

Site ID: 395521
Site Name: FRANKLIN ARGYLE INC
Violation Date: 02-09-2018
Citation: 23 CCR 16 2641(j) - California Code of Regulations, Title 23, Chapter 16, Section(s) 2641(j)
Violation Description: Failure of the leak detection equipment to be installed, calibrated, operated, and/or maintained properly.
Violation Notes: Returned to compliance on 03/01/2018. OBSERVATION: Owner/Operator did not properly install, calibrate, operate and/or maintain leak detection equipment (87, 89 & 91 WPLLD were not able to be certified). CORRECTIVE ACTION: Properly install, calibrate, operate and/or maintain leak detection equipment.
Violation Division: Los Angeles City Fire Department
Violation Program: UST
Violation Source: CERS

Site ID: 395521
Site Name: FRANKLIN ARGYLE INC
Violation Date: 02-11-2016
Citation: 23 CCR 16 2711(a)(8) - California Code of Regulations, Title 23, Chapter 16, Section(s) 2711(a)(8)
Violation Description: Failure to submit, obtain approval, or maintain a complete/accurate plot plan.
Violation Notes: Returned to compliance on 02/17/2016.
Violation Division: Los Angeles City Fire Department
Violation Program: UST
Violation Source: CERS

Site ID: 395521
Site Name: FRANKLIN ARGYLE INC
Violation Date: 02-02-2017
Citation: HSC 6.7 25290.1(c)(3), 25290.2(c)(3) - California Health and Safety Code, Chapter 6.7, Section(s) 25290.1(c)(3), 25290.2(c)(3)
Violation Description: Failure to keep water out of the secondary containment of UST systems installed on or after July 1, 2003 and before July 1, 2004, or on or after July 1, 2004.
Violation Notes: Returned to compliance on 02/02/2017. Water found in the bottom of the waste oil tank and was removed at the location
Violation Division: Los Angeles City Fire Department
Violation Program: UST
Violation Source: CERS

Site ID: 395521
Site Name: FRANKLIN ARGYLE INC
Violation Date: 04-04-2019
Citation: HSC 6.7 25284, 25286 - California Health and Safety Code, Chapter 6.7, Section(s) 25284, 25286
Violation Description: Failure to submit a complete and accurate application for a permit to operate a UST, or for renewal of the permit.
Violation Notes: Returned to compliance on 04/19/2019. OBSERVATION: UST tank information is not current in CERS. Update Tank 1, Tank 2, & Tank 3: NO - UDC Monitoring Stops Flow of Product@ Dispenser(shows YES). Update Tank 2 & Tank 3:SINGLE-WALL- Piping/Turb. Cont. Sump(shows Double-wall) & SINGLE-WALL - UDC Construction(shows BLANK). Tank 4: OTHER - 1- Cont. Construction(shows NONE), SINGLE-WALL - Piping/Turb. Cont. Sump(shows Other), NONE - UDC Construction Type(shows No Dispensers), OTHER - Pipeline Integrity Testing Frequency(shows BLANK)

Map ID
Direction
Distance
Elevation

MAP FINDINGS

Site

Database(s)

EDR ID Number
EPA ID Number

HOSEP BAJAKAJIAN (Continued)

U001561225

& NONE - UDC Monitoring(shows No Dispensers). Any change of information must be updated in CERS within 30 days of the change.
CORRECTIVE ACTION: Immediately update the required information in CERS and submit for review by the CUPA.

Violation Division: Los Angeles City Fire Department
Violation Program: UST
Violation Source: CERS

Site ID: 395521
Site Name: FRANKLIN ARGYLE INC
Violation Date: 02-19-2019
Citation: 23 CCR 16 2712(b)(1)(G) - California Code of Regulations, Title 23, Chapter 16, Section(s) 2712(b)(1)(G)

Violation Description: Failure to comply with one or more of the following overfill prevention equipment requirements: Alert the transfer operator when the tank is 90 percent full by restricting the flow into the tank or triggering an audible and visual alarm; or Restrict delivery of flow to the tank at least 30 minutes before the tank overfills, provided the restriction occurs when the tank is filled to no more than 95 percent of capacity; and activate an audible alarm at least five minutes before the tank overfills; or Provide positive shut-off of flow to the tank when the tank is filled to no more than 95 percent of capacity; or Provide positive shut-off of flow to the tank so that none of the fittings located on the top of the tank are exposed to product due to overfilling. Install/retrofit overfill prevention equipment that does not use flow restrictors on vent piping to meet overfill prevention equipment requirements when the overfill prevention equipment is installed, repaired, or replaced on and after October 1,- 2018. For USTs installed before October 1, 2018, perform an inspection by October 13, 2018 and every 36 months thereafter. For USTs installed on and after October- 1,- 2018, perform an inspection at installation and every 36 months thereafter. Inspected within 30 days after a repair to the overfill prevention equipment. Inspected using an applicable manufacturer guidelines, industry codes, engineering standards, or a method approved by a professional engineer. Inspected by a certified UST service technician. Maintain records of overfill prevention equipment inspection for 36 months.

Violation Notes: Returned to compliance on 04/04/2019. OBSERVATION: Owner/Operator failed to meet one or more of the requirements applicable to overfill prevention equipment. Was due by 10/13/18, but going to be tested today(2/19/19). Not witnessed by LAFD, results to be reviewed upon submittal. CORRECTIVE ACTION: Apply for permit for new drop tubes and repair/retest. Submit verification.

Violation Division: Los Angeles City Fire Department
Violation Program: UST
Violation Source: CERS

Site ID: 395521
Site Name: FRANKLIN ARGYLE INC
Violation Date: 06-23-2015
Citation: HSC 6.7 25299 - California Health and Safety Code, Chapter 6.7, Section(s) 25299

Violation Description: Failure to comply with one or more of the operating permit conditions.
Violation Notes: Returned to compliance on 02/02/2017. OBSERVATION: Owner/Operator did not comply with all operating permit conditions. CORRECTIVE ACTION: Comply with all operating permit conditions. Submit verification. Repairs made to 91 fill spill bucket without permit

Map ID
Direction
Distance
Elevation

MAP FINDINGS

Site

Database(s)

EDR ID Number
EPA ID Number

HOSEP BAJAKAJIAN (Continued)

U001561225

Violation Division: Los Angeles City Fire Department
Violation Program: UST
Violation Source: CERS

Evaluation:
Eval General Type: Compliance Evaluation Inspection
Eval Date: 02-20-2020
Violations Found: Yes
Eval Type: Routine done by local agency
Eval Notes: Inspector Swartz LAFD, onsite this date to conduct routine inspection of underground storage tank. Consent to enter, inspect and take photographs was given on this date by Hosep Bajakajian, owner. Monitoring system certification was conducted at this time. Monitoring certification was performed by Zarmik Aldoyan, Robertson Testing. Tester provided the following certifications: ICC: 5244319 exp: 1/11/2022 VR: #B36723 exp: 1/04/2021 VMI: #3693 exp: 3/1/2021 The UST Monitoring Console showed all functions normal. The monitoring set up and alarm history were provided for review. The sumps and UDCs were opened for inspection and the sensors were observed positioned to detect a leak at the earliest opportunity. The spill buckets were also visually inspected. The Monitoring Plan was compared to the equipment onsite. The operation of the UST system was compared to the conditions of the operating permit. Monitoring Console - VR TLS-350 Tank 1 - 87 (East)12K [Truncated]

Eval Division: Los Angeles City Fire Department
Eval Program: UST
Eval Source: CERS

Eval General Type: Other/Unknown
Eval Date: 06-23-2015
Violations Found: No
Eval Type: Other, not routine, done by local agency
Eval Notes: MC testing conducted by Greg Thompson. All violations and notes can be found on facility inspection report DAWUNZ0GG.

Eval Division: Los Angeles City Fire Department
Eval Program: UST
Eval Source: CERS

Eval General Type: Compliance Evaluation Inspection
Eval Date: 06-23-2015
Violations Found: Yes
Eval Type: Routine done by local agency
Eval Notes: Inspection conducted with JOSEP BAJAKAJIAN until his departure. Owner authorized cashier--Subindu Barua--to sign for inspection report. CERS submitted HMBP does not include fuel stored in USTs. Instructed to submit ALL required information to CERS. *91 fill spill bucket repaired without permit.* NOTE: During 02.15.15 MC testing, all 3 WLLDs failed. Greg Thompson troubleshooted issue and found that the pipe lengths were incorrectly programmed. He measure lengths, reprogrammed WLLDs, retested them and all 3 passed on 06.23.15

Eval Division: Los Angeles City Fire Department
Eval Program: UST
Eval Source: CERS

Eval General Type: Other/Unknown
Eval Date: 02-10-2016
Violations Found: No

Map ID
Direction
Distance
Elevation

MAP FINDINGS

Site

Database(s)

EDR ID Number
EPA ID Number

HOSEP BAJAKAJIAN (Continued)

U001561225

Eval Type: Other, not routine, done by local agency
Eval Notes: MC testing handled by ZARMIK ALLAHDADI (818.967.0043) ** THIS IS THE OFFICIAL MC TESTING DATE**
Eval Division: Los Angeles City Fire Department
Eval Program: UST
Eval Source: CERS

Eval General Type: Compliance Evaluation Inspection
Eval Date: 02-19-2019
Violations Found: Yes
Eval Type: Routine done by local agency
Eval Notes: Inspector Shane Bystrom LAFD, onsite this date to conduct routine inspection of underground storage tank. Consent to enter, inspect and take photographs was given on this date by Hosep Bajakajian, owner. Monitoring system certification was conducted at this time. Monitoring certification was performed by Zarmik Aldoyan, Robertson Testing. Tester provided the following certifications: ICC: 5244319 Service Tech and D.O. exp: 1/14/2020 VR: #B36723 exp: 1/04/2021 VMI: #3693 exp: 3/21/2019 The UST monitoring panel showed W1:WPLLD COMM Alarm. Technician was able to clear. Monitoring Console showed all functions normal. The monitoring set up and alarm history were provided for review. The sumps and UDCs were opened for inspection and the sensors were observed positioned to detect a leak at the earliest opportunity. The spill buckets were also visually inspected. The Monitoring Plan was compared to the equipment onsite. The operation of the UST system was compared [Truncated]

Eval Division: Los Angeles City Fire Department
Eval Program: UST
Eval Source: CERS

Eval General Type: Other/Unknown
Eval Date: 03-01-2018
Violations Found: No
Eval Type: Other, not routine, done by local agency
Eval Notes: Inspector Bystrom on site to witness testing of all WPLLD. Testing of WPLLDs was not conducted on 2/1/18 with rest of monitor certification due to equipment not being properly calibrated (VMI LDT-890 was due to be calibrated in 12/17). Technician was unable to certify all WPLLD on 2/9/18. Consent to inspect given by Hosep Bajakajian, owner. The technician, Zarmik Allahdadi, Robertson Testing performed the testing. The technician provided the following certifications: ICC: 5244319 exp: 1/14/2019 VR: #B36723 exp: 1/11/2019 VMI: #3693 exp: 3/21/2019 The VMI LDT-890 was calibrated on 2/7/18. 87 WPLLD - pass 89 WPLLD - pass 91 WPLLD - pass

Eval Division: Los Angeles City Fire Department
Eval Program: UST
Eval Source: CERS

Eval General Type: Other/Unknown
Eval Date: 04-04-2019
Violations Found: Yes
Eval Type: Other, not routine, done by local agency
Eval Notes: Inspector Bystrom reviewed the 2/21/19 CERS UST submittal. Changes requested to be made in CERS on 2/19/19 inspection report were addressed(Update all tanks: Comments/Additional equipment- Vapor pot with 208 sensor for liquid & 420 sensor for overfill. Update Tank 3(91): 1- Vapor- Fiberglass(Shows nothing). Update monitoring site

Map ID
Direction
Distance
Elevation

MAP FINDINGS

Site

Database(s)

EDR ID Number
EPA ID Number

HOSEP BAJAKAJIAN (Continued)

U001561225

plan to show equipment installed). However new corrections were observed during 4/4/19 review. OBSERVATION: UST tank information is not current in CERS. Update Tank 1, Tank 2, & Tank 3: NO - UDC Monitoring Stops Flow of Product@ Dispenser(shows YES). Update Tank 2 & Tank 3:SINGLE-WALL- Piping/Turb. Cont. Sump(shows Double-wall) & SINGLE-WALL - UDC Construction(shows BLANK). Tank 4: OTHER - 1- Cont. Construction(shows NONE), SINGLE-WALL - Piping/Turb. Cont. Sump(shows Other), NONE - UDC Construction Type(shows No Dispensers), OTHER - Pipeline Integrity Testing Frequency(shows BLANK) & NONE - UDC Monitoring(shows No Dispensers). Any change of [Truncated]

Eval Division: Los Angeles City Fire Department
Eval Program: UST
Eval Source: CERS

Eval General Type: Compliance Evaluation Inspection
Eval Date: 06-23-2015
Violations Found: Yes
Eval Type: Routine done by local agency
Eval Notes: Inspection conducted with JOSEP BAJAKAJIAN until his departure. Owner authorized cashier--Subindu Barua--to sign for inspection report. CERS submitted HMBP does not include fuel stored in USTs. Instructed to submit ALL required information to CERS.

Eval Division: Los Angeles City Fire Department
Eval Program: HMRRP
Eval Source: CERS

Eval General Type: Other/Unknown
Eval Date: 07-26-2017
Violations Found: No
Eval Type: Other, not routine, done by local agency
Eval Notes: Secondary Containment Test Results from 6/27/17
Eval Division: Los Angeles City Fire Department
Eval Program: UST
Eval Source: CERS

Eval General Type: Compliance Evaluation Inspection
Eval Date: 10-10-2019
Violations Found: Yes
Eval Type: Routine done by local agency
Eval Notes: Consent to enter, inspect and take photographs was given by: Josep Bajakajian, owner. The Business Activities, Owner/Operator Identification, Hazardous Materials Inventory, Site Map, Emergency Response/Contingency Plan and Employee Training Plan sections were reviewed in CERS and field verified. Review and correct any violations indicated previously in this report, on or before the COMPLY BY date associated with each violation. Program change from 4501 to 4504 (Haz mat inventory 8 - 15 chemicals). NOTE: The LAMC, Sections (L.A.M.C. SECTION 57.105.1.4; 57.120.3; 57.121.2 and 57.121.2.1.) requires businesses that store, use or handle hazardous materials in the City of Los Angeles to obtain a Consolidated Permit from the Los Angeles Fire Department CUPA **** Annual submission of a Hazardous Materials Business Plan into California Environmental Reporting System (CERS) is required between January 1 and March 1 of every year. Per L.A.M.C. 57.121.3.5, failure to [Truncated]

Eval Division: Los Angeles City Fire Department
Eval Program: HMRRP
Eval Source: CERS

Map ID
Direction
Distance
Elevation

MAP FINDINGS

Site

Database(s)

EDR ID Number
EPA ID Number

HOSEP BAJAKAJIAN (Continued)

U001561225

Eval General Type: Other/Unknown
Eval Date: 02-21-2020
Violations Found: No
Eval Type: Other, not routine, done by local agency
Eval Notes: CONTINUATION OF FACILITY INSPECTION ON 2/20/20 Inspector Swartz LAFD, onsite this date to conduct routine inspection of underground storage tank. Consent to enter, inspect and take photographs was given on this date by Hosep Bajakajian, owner. Monitoring system certification was conducted at this time. Monitoring certification was performed by Zarmik Aldoyan, Robertson Testing. Tester provided the following certifications: ICC: 5244319 exp: 1/11/2022 VR: #B36723 exp: 1/04/2021 VMI: #3693 exp: 3/1/2021 The UST Monitoring Console showed all functions normal. The monitoring set up and alarm history were provided for review. The sumps and UDCs were opened for inspection and the sensors were observed positioned to detect a leak at the earliest opportunity. The spill buckets were also visually inspected. The Monitoring Plan was compared to the equipment onsite. The operation of the UST system was compared to the conditions of the operating Console - VR [Truncated]

Eval Division: Los Angeles City Fire Department
Eval Program: UST
Eval Source: CERS

Eval General Type: Other/Unknown
Eval Date: 03-20-2018
Violations Found: No
Eval Type: Other, not routine, done by local agency
Eval Notes: Reviewed and accepted corrections to tanks and monitoring site plan in CERS.

Eval Division: Los Angeles City Fire Department
Eval Program: UST
Eval Source: CERS

Eval General Type: Other/Unknown
Eval Date: 04-08-2020
Violations Found: No
Eval Type: Other, not routine, done by local agency
Eval Notes: NO VIOLATION ISSUED
Eval Division: Los Angeles City Fire Department
Eval Program: UST
Eval Source: CERS

Eval General Type: Compliance Evaluation Inspection
Eval Date: 10-28-2013
Violations Found: No
Eval Type: Routine done by local agency
Eval Notes: Not reported
Eval Division: Los Angeles County Fire Department
Eval Program: HW
Eval Source: CERS

Eval General Type: Compliance Evaluation Inspection
Eval Date: 11-17-2017
Violations Found: No
Eval Type: Routine done by local agency
Eval Notes: Harry Ogenesyn, Manager
Eval Division: Los Angeles County Fire Department

Map ID
Direction
Distance
Elevation

MAP FINDINGS

Site

Database(s)

EDR ID Number
EPA ID Number

HOSEP BAJAKAJIAN (Continued)

U001561225

Eval Program: HW
Eval Source: CERS

Eval General Type: Compliance Evaluation Inspection
Eval Date: 02-01-2018
Violations Found: Yes
Eval Type: Routine done by local agency
Eval Notes: Inspector Shane Bystrom, LAFD, onsite this date to conduct routine inspection of underground storage tank. Consent to enter, inspect and take photographs was given on this date by Hosep Bajakajian, owner. Monitoring system certification was conducted, but not completed at this time. Monitoring certification was performed by Zarmik Allahdadi, Robertson Testing. Unable to finish certification due to equipment not being calibrated Tester provided the following certifications: ICC: 5244319 exp: 1/14/2019 VR: #B36723 exp: 1/11/2019 VMI: #3693 exp: 3/21/2019 The UST monitoring panel showed all functions normal. The monitoring set up and alarm history were provided for review. The sumps and UDCs were opened for inspection and the sensors were observed positioned to detect a leak at the earliest opportunity. The spill buckets were also visually inspected. The Monitoring Plan was compared to the equipment onsite. The operation of the UST system was compared to the [Truncated]

Eval Division: Los Angeles City Fire Department
Eval Program: UST
Eval Source: CERS

Eval General Type: Compliance Evaluation Inspection
Eval Date: 02-02-2017
Violations Found: Yes
Eval Type: Routine done by local agency
Eval Notes: Inspector Hamilton LAFD, on site this date to conduct routine inspection of underground storage tank. Consent to enter, inspect and take photographs was given on this date by the cashier Mallak Basheer Monitoring system certification (was) conducted at this time. Monitoring certification was performed by Zarmik Allahdadi Tester provided the following certifications: Zarmik Allahdadi ICC: 5244319 exp: 2/25/2017 VR: #B36723 exp: 3/31/2017 VMI: #3693 exp: 4/7/2017 Incon: #4021743706 exp: 2/25/2017 The UST monitoring panel showed all functions normal. The monitoring set up and alarm history were provided for review. The sumps and UDCs were opened for inspection and the sensors were observed positioned to detect a leak at the earliest opportunity. The spill buckets were also visually inspected. The Monitoring Plan was compared to the equipment onsite. The operation of the UST system was compared to the conditions of the operating permit. Number of [Truncated]

Eval Division: Los Angeles City Fire Department
Eval Program: UST
Eval Source: CERS

Eval General Type: Other/Unknown
Eval Date: 02-09-2018
Violations Found: Yes
Eval Type: Other, not routine, done by local agency
Eval Notes: Inspector Bystrom on site to witness testing of all WPLLD. Testing of WPLLDs was not conducted on 2/1/18 with rest of monitor certification due to equipment not being properly calibrated (VMI LDT-890 was due to be calibrated in 12/17). Consent to inspect given by Hosep Bajakajian,

Map ID
Direction
Distance
Elevation

MAP FINDINGS

Site

Database(s)

EDR ID Number
EPA ID Number

HOSEP BAJAKAJIAN (Continued)

U001561225

owner. The technician, Zarmik Allahdadi, Robertson Testing performed the testing. The technician provided the following certifications: ICC: 5244319 exp: 1/14/2019 VR: #B36723 exp: 1/11/2019 VMI: #3693 exp: 3/21/2019 The VMI LDT-890 was calibrated on 2/7/18. 87 WPLLD - did not alarm, did not pass 89 WPLLD - did not alarm, did not pass 91 WPLLD - did not alarm, did not pass Technician to troubleshoot to determine whether to replace like for like, or switch to mechanical LLD.

Eval Division: Los Angeles City Fire Department
Eval Program: UST
Eval Source: CERS

Eval General Type: Compliance Evaluation Inspection
Eval Date: 02-11-2016
Violations Found: Yes
Eval Type: Routine done by local agency
Eval Notes: ***ECR RE-ENTRY OF ORIGINAL ENTRY [S/N DAIJAHUTN] LOST DURING ECR SYNCHRONIZATION (SEE ATTACHMENT WITH SIGNATURES)*** Inspection conducted with JOSEP BAJAKAJIAN, Owner. DURING ANNUAL MC TESTING (MC TESTING CONDUCTED ON 06.23.15 WAS FOR TROUBLESHOOTING MC ISSUES FROM FEB. 2015 TEST. VIOLATIONS FROM 06/23/2015 REMAINS OUTSTANDING **91 fill spill bucket repaired without permit.* 06/23/2015 OWNER ADVISED TO PROCURE PERMIT FORTHWITH. *CERS ENTRIES LACKING UST INFORMATION.

Eval Division: Los Angeles City Fire Department
Eval Program: UST
Eval Source: CERS

Eval General Type: Other/Unknown
Eval Date: 04-04-2019
Violations Found: No
Eval Type: Other, not routine, done by local agency
Eval Notes: 2/19/19 MC, SB & OP test results received 3/17/19, with no failures. SB Report missing PEI attachment. Overfill Test results reviewed and accepted without failures.

Eval Division: Los Angeles City Fire Department
Eval Program: UST
Eval Source: CERS

Eval General Type: Other/Unknown
Eval Date: 04-08-2019
Violations Found: No
Eval Type: Other, not routine, done by local agency
Eval Notes: CERS 4/5/19 UST submittal reviewed and not accepted. Update T1, T2 & T3: Monthly - ELLD Performs 3gph leak(shows BLANK) Update T4: OTHER - 1- Cont. Construction(shows NONE), SINGLE-WALL - Piping/Turb. Cont. Sump(shows Other), OTHER - Pipeline Integrity Testing Frequency(shows BLANK) & NONE - UDC Monitoring(shows No Dispensers).

Eval Division: Los Angeles City Fire Department
Eval Program: UST
Eval Source: CERS

Eval General Type: Other/Unknown
Eval Date: 04-19-2019
Violations Found: No
Eval Type: Other, not routine, done by local agency
Eval Notes: Reviewed & accepted 4/8/19 CERS UST submittal. Do inspections >30 days not resolvable.

Eval Division: Los Angeles City Fire Department

Map ID
Direction
Distance
Elevation

MAP FINDINGS

Site

Database(s)

EDR ID Number
EPA ID Number

HOSEP BAJAKAJIAN (Continued)

U001561225

Eval Program: UST
Eval Source: CERS

Eval General Type: Other/Unknown
Eval Date: 07-17-2018
Violations Found: No
Eval Type: Other, not routine, done by local agency
Eval Notes: MC 2/1/18 results & 3/1/18 LLD results received 3/3/18.
Los Angeles City Fire Department
Eval Program: UST
Eval Source: CERS

Coordinates:
Site ID: 395521
Facility Name: FRANKLIN ARGYLE INC
Env Int Type Code: HMBP
Program ID: 10248169
Coord Name: Not reported
Ref Point Type Desc: Center of a facility or station.
Latitude: 34.104990
Longitude: -118.324880

Affiliation:
Affiliation Type Desc: Environmental Contact
Entity Name: HOSEP BAJAKAJIAN
Entity Title: Not reported
Affiliation Address: 6228 FRANKLIN AVE.
Affiliation City: LOS ANGELES
Affiliation State: CA
Affiliation Country: Not reported
Affiliation Zip: 90028
Affiliation Phone: Not reported

Affiliation Type Desc: Property Owner
Entity Name: 6228 FRANKLIN LLC
Entity Title: Not reported
Affiliation Address: 6228 FRANKLIN AVE.
Affiliation City: LOS ANGELES
Affiliation State: CA
Affiliation Country: United States
Affiliation Zip: 90028
Affiliation Phone: (818) 914-9422

Affiliation Type Desc: Facility Mailing Address
Entity Name: Mailing Address
Entity Title: Not reported
Affiliation Address: 6228 FRANKLIN AVE.
Affiliation City: LOS ANGELES
Affiliation State: CA
Affiliation Country: Not reported
Affiliation Zip: 90028
Affiliation Phone: Not reported

Affiliation Type Desc: Identification Signer
Entity Name: HOSEP BAJAKAJIAN
Entity Title: OWNER/PRESIDENT

Map ID
Direction
Distance
Elevation

MAP FINDINGS

Site

Database(s)

EDR ID Number
EPA ID Number

HOSEP BAJAKAJIAN (Continued)

U001561225

Affiliation Address: Not reported
Affiliation City: Not reported
Affiliation State: Not reported
Affiliation Country: Not reported
Affiliation Zip: Not reported
Affiliation Phone: Not reported

Affiliation Type Desc: UST Tank Operator
Entity Name: 6228 FRANKLIN LLC.
Entity Title: Not reported
Affiliation Address: 6230 FRANKLIN AVE
Affiliation City: LOS AGELES
Affiliation State: CA
Affiliation Country: United States
Affiliation Zip: 90028
Affiliation Phone: (818) 914-9422

Affiliation Type Desc: CUPA District
Entity Name: Los Angeles City Fire Department
Entity Title: Not reported
Affiliation Address: 200 North Main Street, Room 1780
Affiliation City: Los Angeles
Affiliation State: CA
Affiliation Country: Not reported
Affiliation Zip: 90012
Affiliation Phone: (213) 978-3680

Affiliation Type Desc: Document Preparer
Entity Name: HOSEP BAJAKAJIAN
Entity Title: Not reported
Affiliation Address: Not reported
Affiliation City: Not reported
Affiliation State: Not reported
Affiliation Country: Not reported
Affiliation Zip: Not reported
Affiliation Phone: Not reported

Affiliation Type Desc: Legal Owner
Entity Name: 6228 FRANKLIN LLC
Entity Title: Not reported
Affiliation Address: 6230 FRANKLIN AVE.
Affiliation City: LOS ANGELES
Affiliation State: CA
Affiliation Country: United States
Affiliation Zip: 90028
Affiliation Phone: (818) 914-9422

Affiliation Type Desc: Parent Corporation
Entity Name: 6228 FRANKLIN LLC.
Entity Title: Not reported
Affiliation Address: Not reported
Affiliation City: Not reported
Affiliation State: Not reported
Affiliation Country: Not reported
Affiliation Zip: Not reported
Affiliation Phone: Not reported

Map ID
Direction
Distance
Elevation

MAP FINDINGS

Site

Database(s)

EDR ID Number
EPA ID Number

HOSEP BAJAKAJIAN (Continued)

U001561225

Affiliation Type Desc: UST Property Owner Name
Entity Name: 6228 FRANKLIN LLC
Entity Title: Not reported
Affiliation Address: 6230 FRANKLIN AVE
Affiliation City: LOS ANGELES
Affiliation State: CA
Affiliation Country: United States
Affiliation Zip: 90028
Affiliation Phone: (818) 914-9422

Affiliation Type Desc: Operator
Entity Name: 6228 FRANKLIN LLC
Entity Title: Not reported
Affiliation Address: Not reported
Affiliation City: Not reported
Affiliation State: Not reported
Affiliation Country: Not reported
Affiliation Zip: Not reported
Affiliation Phone: (818) 914-9422

Affiliation Type Desc: UST Permit Applicant
Entity Name: HOSEP BAJAKAJIAN
Entity Title: OWNER/PRESIDENT
Affiliation Address: Not reported
Affiliation City: Not reported
Affiliation State: Not reported
Affiliation Country: Not reported
Affiliation Zip: Not reported
Affiliation Phone: (818) 914-9422

Affiliation Type Desc: UST Tank Owner
Entity Name: 6228 FRANKLIN LLC.
Entity Title: Not reported
Affiliation Address: 6230 FRANKLIN AVE
Affiliation City: LOS ANGELES
Affiliation State: VC
Affiliation Country: United States
Affiliation Zip: 90028
Affiliation Phone: (818) 914-9422

AS266
NNE
1/2-1
0.585 mi.
3088 ft.

EXXON/ 6230 FRANKLIN AVE.
LOS ANGELES, CA

Site 2 of 4 in cluster AS

CHMIRS S108402303
N/A

Relative:
Higher
Actual:
439 ft.

CHMIRS:
Name: Not reported
Address: EXXON/ 6230 FRANKLIN AVE.
City,State,Zip: LOS ANGELES, CA
OES Incident Number: 5-1820
OES notification: 03/23/2005
OES Date: Not reported
OES Time: Not reported
Date Completed: Not reported
Property Use: Not reported
Agency Id Number: Not reported

Map ID
Direction
Distance
Elevation

MAP FINDINGS

Site

Database(s)

EDR ID Number
EPA ID Number

(Continued)

S108402303

| | |
|---|----------------------------------|
| Agency Incident Number: | Not reported |
| Time Notified: | Not reported |
| Time Completed: | Not reported |
| Surrounding Area: | Not reported |
| Estimated Temperature: | Not reported |
| Property Management: | Not reported |
| More Than Two Substances Involved?: | Not reported |
| Resp Agency Personel # Of Decontaminated: | Not reported |
| Responding Agency Personel # Of Injuries: | Not reported |
| Responding Agency Personel # Of Fatalities: | Not reported |
| Others Number Of Decontaminated: | Not reported |
| Others Number Of Injuries: | Not reported |
| Others Number Of Fatalities: | Not reported |
| Vehicle Make/year: | Not reported |
| Vehicle License Number: | Not reported |
| Vehicle State: | Not reported |
| Vehicle Id Number: | Not reported |
| CA DOT PUC/ICC Number: | Not reported |
| Company Name: | Not reported |
| Reporting Officer Name/ID: | Not reported |
| Report Date: | Not reported |
| Facility Telephone: | Not reported |
| Waterway Involved: | Not reported |
| Waterway: | Not reported |
| Spill Site: | Not reported |
| Cleanup By: | attendant |
| Containment: | Not reported |
| What Happened: | Not reported |
| Type: | Not reported |
| Measure: | Not reported |
| Other: | Not reported |
| Date/Time: | Not reported |
| Year: | 2005 |
| Agency: | Veeder Root |
| Incident Date: | 3/23/200512:00:00 AM |
| Admin Agency: | Los Angeles City Fire Department |
| Amount: | Not reported |
| Contained: | Yes |
| Site Type: | Merchant/Business |
| E Date: | Not reported |
| Substance: | Gas |
| Gallons: | 0.000000 |
| Ounces: | 1 |
| Unknown: | 0 |
| Substance #2: | Not reported |
| Substance #3: | Not reported |
| Evacuations: | 0 |
| Number of Injuries: | 0 |
| Number of Fatalities: | 0 |
| #1 Pipeline: | Not reported |
| #2 Pipeline: | Not reported |
| #3 Pipeline: | Not reported |
| #1 Vessel >= 300 Tons: | Not reported |
| #2 Vessel >= 300 Tons: | Not reported |
| #3 Vessel >= 300 Tons: | Not reported |
| Evacs: | Not reported |
| Injuries: | Not reported |

Map ID
Direction
Distance
Elevation

MAP FINDINGS

Site

Database(s)

EDR ID Number
EPA ID Number

(Continued)

S108402303

Fatals: Not reported
Comments: Not reported
Description: A bad dispense caused the release.

AS267 MOBIL STATION #11-HXW
NNE 6230 FRANKLIN AVE
1/2-1 LOS ANGELES, CA 90028
0.585 mi.
3088 ft. Site 3 of 4 in cluster AS

SWEEPS UST S101583499
CA FID UST N/A
CHMIRS

Relative:
Higher
Actual:
439 ft.

SWEEPS UST:
Name: MOBIL STATION #11-HXW
Address: 6230 FRANKLIN AVE
City: LOS ANGELES
Status: Active
Comp Number: 2117
Number: 1
Board Of Equalization: 44-000400
Referral Date: 03-23-93
Action Date: 04-11-94
Created Date: 02-29-88
Owner Tank Id: Not reported
SWRCB Tank Id: 19-050-002117-000001
Tank Status: A
Capacity: 10000
Active Date: 03-23-93
Tank Use: M.V. FUEL
STG: P
Content: REG UNLEADED
Number Of Tanks: 5

Name: MOBIL STATION #11-HXW
Address: 6230 FRANKLIN AVE
City: LOS ANGELES
Status: Active
Comp Number: 2117
Number: 1
Board Of Equalization: 44-000400
Referral Date: 03-23-93
Action Date: 04-11-94
Created Date: 02-29-88
Owner Tank Id: Not reported
SWRCB Tank Id: 19-050-002117-000002
Tank Status: A
Capacity: 10000
Active Date: 03-23-93
Tank Use: M.V. FUEL
STG: P
Content: REG UNLEADED
Number Of Tanks: Not reported

Name: MOBIL STATION #11-HXW
Address: 6230 FRANKLIN AVE
City: LOS ANGELES
Status: Active
Comp Number: 2117
Number: 1
Board Of Equalization: 44-000400

Map ID
Direction
Distance
Elevation

MAP FINDINGS

Site

Database(s)

EDR ID Number
EPA ID Number

MOBIL STATION #11-HXW (Continued)

S101583499

Referral Date: 03-23-93
Action Date: 04-11-94
Created Date: 02-29-88
Owner Tank Id: Not reported
SWRCB Tank Id: 19-050-002117-000003
Tank Status: A
Capacity: 12000
Active Date: 03-23-93
Tank Use: M.V. FUEL
STG: P
Content: REG UNLEADED
Number Of Tanks: Not reported

Name: MOBIL STATION #11-HXW
Address: 6230 FRANKLIN AVE
City: LOS ANGELES
Status: Active
Comp Number: 2117
Number: 1
Board Of Equalization: 44-000400
Referral Date: 03-23-93
Action Date: 04-11-94
Created Date: 02-29-88
Owner Tank Id: Not reported
SWRCB Tank Id: 19-050-002117-000004
Tank Status: A
Capacity: 1000
Active Date: 03-23-93
Tank Use: OIL
STG: W
Content: WASTE OIL
Number Of Tanks: Not reported

Name: MOBIL STATION #11-HXW
Address: 6230 FRANKLIN AVE
City: LOS ANGELES
Status: Active
Comp Number: 2117
Number: 1
Board Of Equalization: 44-000400
Referral Date: 03-23-93
Action Date: 04-11-94
Created Date: 02-29-88
Owner Tank Id: Not reported
SWRCB Tank Id: 19-050-002117-000005
Tank Status: A
Capacity: 6000
Active Date: 04-20-88
Tank Use: M.V. FUEL
STG: P
Content: REG UNLEADED
Number Of Tanks: Not reported

CA FID UST:

Facility ID: 19004045
Regulated By: UTNKA
Regulated ID: 00039960

Map ID
Direction
Distance
Elevation

MAP FINDINGS

Site

Database(s)

EDR ID Number
EPA ID Number

MOBIL STATION #11-HXW (Continued)

S101583499

Cortese Code: Not reported
SIC Code: Not reported
Facility Phone: 2134661464
Mail To: Not reported
Mailing Address: 612 S FLOWER ST
Mailing Address 2: Not reported
Mailing City,St,Zip: LOS ANGELES 900280000
Contact: Not reported
Contact Phone: Not reported
DUNs Number: Not reported
NPDES Number: Not reported
EPA ID: Not reported
Comments: Not reported
Status: Active

CHMIRS:

Name: Not reported
Address: 6230 FRANKLIN AVE
City,State,Zip: LOS ANGELES, CA
OES Incident Number: 5-1177
OES notification: 02/21/2005
OES Date: Not reported
OES Time: Not reported
Date Completed: Not reported
Property Use: Not reported
Agency Id Number: Not reported
Agency Incident Number: Not reported
Time Notified: Not reported
Time Completed: Not reported
Surrounding Area: Not reported
Estimated Temperature: Not reported
Property Management: Not reported
More Than Two Substances Involved?: Not reported
Resp Agncy Personel # Of Decontaminated: Not reported
Responding Agency Personel # Of Injuries: Not reported
Responding Agency Personel # Of Fatalities: Not reported
Others Number Of Decontaminated: Not reported
Others Number Of Injuries: Not reported
Others Number Of Fatalities: Not reported
Vehicle Make/year: Not reported
Vehicle License Number: Not reported
Vehicle State: Not reported
Vehicle Id Number: Not reported
CA DOT PUC/ICC Number: Not reported
Company Name: Not reported
Reporting Officer Name/ID: Not reported
Report Date: Not reported
Facility Telephone: Not reported
Waterway Involved: Not reported
Waterway: Not reported
Spill Site: Not reported
Cleanup By: Responsible Party
Containment: Not reported
What Happened: Not reported
Type: Not reported
Measure: Not reported
Other: Not reported

Map ID
 Direction
 Distance
 Elevation

MAP FINDINGS

Site

Database(s)

EDR ID Number
 EPA ID Number

MOBIL STATION #11-HXW (Continued)

S101583499

| | |
|------------------------|--|
| Date/Time: | Not reported |
| Year: | 2005 |
| Agency: | Veeder Root |
| Incident Date: | 2/21/200512:00:00 AM |
| Admin Agency: | Los Angeles City Fire Department |
| Amount: | Not reported |
| Contained: | Yes |
| Site Type: | Service Station |
| E Date: | Not reported |
| Substance: | Gasoline |
| Gallons: | .5 |
| Unknown: | 0 |
| Substance #2: | Not reported |
| Substance #3: | Not reported |
| Evacuations: | 0 |
| Number of Injuries: | 0 |
| Number of Fatalities: | 0 |
| #1 Pipeline: | Not reported |
| #2 Pipeline: | Not reported |
| #3 Pipeline: | Not reported |
| #1 Vessel >= 300 Tons: | Not reported |
| #2 Vessel >= 300 Tons: | Not reported |
| #3 Vessel >= 300 Tons: | Not reported |
| Evacs: | Not reported |
| Injuries: | Not reported |
| Fatals: | Not reported |
| Comments: | Not reported |
| Description: | Substance was released due to a hose leaking on the dispenser. |

268
 SE
 1/2-1
 0.594 mi.
 3137 ft.

SANTA MONICA HOLDINGS
6150 SANTA MONICA BLVD
LOS ANGELES, CA 90038

ENVIROSTOR S106797551
LA Co. Site Mitigation N/A

Relative:
Lower
Actual:
309 ft.

ENVIROSTOR:

| | |
|----------------------|--------------------------|
| Name: | SANTA MONICA HOLDINGS |
| Address: | 6150 SANTA MONICA BL. |
| City,State,Zip: | LOS ANGELES, CA 90038 |
| Facility ID: | 19000032 |
| Status: | Refer: 1248 Local Agency |
| Status Date: | 04/09/2001 |
| Site Code: | Not reported |
| Site Type: | Evaluation |
| Site Type Detailed: | Evaluation |
| Acres: | Not reported |
| NPL: | NO |
| Regulatory Agencies: | NONE SPECIFIED |
| Lead Agency: | NONE SPECIFIED |
| Program Manager: | Not reported |
| Supervisor: | Referred - Not Assigned |
| Division Branch: | Cleanup Cypress |
| Assembly: | 50 |
| Senate: | 26 |
| Special Program: | Not reported |
| Restricted Use: | NO |
| Site Mgmt Req: | NONE SPECIFIED |

Map ID
Direction
Distance
Elevation

MAP FINDINGS

Site

Database(s)

EDR ID Number
EPA ID Number

SANTA MONICA HOLDINGS (Continued)

S106797551

Funding: Not Applicable
Latitude: 34.09045
Longitude: -118.3233
APN: NONE SPECIFIED
Past Use: NONE SPECIFIED
Potential COC: NONE SPECIFIED
Confirmed COC: NONE SPECIFIED
Potential Description: NONE SPECIFIED
Alias Name: 19000032
Alias Type: Envirostor ID Number

Completed Info:

Completed Area Name: PROJECT WIDE
Completed Sub Area Name: Not reported
Completed Document Type: SB 1248 Notification
Completed Date: 04/09/2001
Comments: Not reported

Future Area Name: Not reported
Future Sub Area Name: Not reported
Future Document Type: Not reported
Future Due Date: Not reported
Schedule Area Name: Not reported
Schedule Sub Area Name: Not reported
Schedule Document Type: Not reported
Schedule Due Date: Not reported
Schedule Revised Date: Not reported

LA Co. Site Mitigation:

Name: SANTA MONICA HOLDINGS
Address: 6150 SANTA MONICA BLVD
City,State,Zip: LOS ANGELES, CA 90038
Facility ID: Not reported
Status: Not reported
Site ID: SD0010017
Jurisdiction: State
Case ID: RO0000528
Abated: Yes
Assigned To: Don Thompson
Entered Date: 05/11/2004
Abated Date: 03/20/2002

AT269
SE
1/2-1
0.599 mi.
3164 ft.

**SHELL STATION/AL-SAL OIL CO #8
6115 SANTA MONICA BLVD
HOLLYWOOD, CA 90038**

**LUST S103281756
Cortese N/A**

Site 1 of 2 in cluster AT

Relative:
Lower
Actual:
313 ft.

LUST REG 4:
Region: 4
Regional Board: 04
County: Los Angeles
Facility Id: 900380070
Status: Pollution Characterization
Substance: Gasoline
Substance Quantity: Not reported
Local Case No: Not reported
Case Type: Groundwater

Map ID
Direction
Distance
Elevation

MAP FINDINGS

Site

Database(s)

EDR ID Number
EPA ID Number

SHELL STATION/AL-SAL OIL CO #8 (Continued)

S103281756

Abatement Method Used at the Site: Remove Free Product
Global ID: T0603700918
W Global ID: Not reported
Staff: DP
Local Agency: 19050
Cross Street: GOWER ST
Enforcement Type: SEL
Date Leak Discovered: Not reported
Date Leak First Reported: 1/30/1987
Date Leak Record Entered: 9/9/1987
Date Confirmation Began: 1/15/1987
Date Leak Stopped: Not reported
Date Case Last Changed on Database: 4/15/2002
Date the Case was Closed: Not reported
How Leak Discovered: Not reported
How Leak Stopped: Not reported
Cause of Leak: UNK
Leak Source: UNK
Operator: Not reported
Water System: Not reported
Well Name: Not reported
Approx. Dist To Production Well (ft): 9050.199093242661538816502442
Source of Cleanup Funding: UNK
Preliminary Site Assessment Workplan Submitted: 8/6/1998
Preliminary Site Assessment Began: 11/25/1998
Pollution Characterization Began: 4/2/2004
Remediation Plan Submitted: Not reported
Remedial Action Underway: Not reported
Post Remedial Action Monitoring Began: 1/30/1987
Enforcement Action Date: Not reported
Historical Max MTBE Date: 8/29/2000
Hist Max MTBE Conc in Groundwater: 23600
Hist Max MTBE Conc in Soil: Not reported
Significant Interim Remedial Action Taken: Yes
GW Qualifier: Not reported
Soil Qualifier: Not reported
Organization: Not reported
Owner Contact: Not reported
Responsible Party: MS. DEBORAH PRYOR
RP Address: 2255 N. ONTARIO ST.
Program: LUST
Lat/Long: 34.0908035 / -1
Local Agency Staff: PEJ
Beneficial Use: Not reported
Priority: LOP/MODERATE - POTENTIAL WATER IMPACT
Cleanup Fund Id: Not reported
Suspended: Not reported
Assigned Name: Not reported
Summary: Not reported

CORTESE:

Name: SHELL STATION/AL-SAL OIL CO #8
Address: 6115 SANTA MONICA BLVD
City,State,Zip: HOLLYWOOD, CA 90038
Region: CORTESE
Envirostor Id: Not reported
Global ID: T0603700918

Map ID
 Direction
 Distance
 Elevation

MAP FINDINGS

Site

Database(s)

EDR ID Number
 EPA ID Number

SHELL STATION/AL-SAL OIL CO #8 (Continued)

S103281756

| | |
|----------------------------|-------------------------|
| Site/Facility Type: | LUST CLEANUP SITE |
| Cleanup Status: | COMPLETED - CASE CLOSED |
| Status Date: | Not reported |
| Site Code: | Not reported |
| Latitude: | Not reported |
| Longitude: | Not reported |
| Owner: | Not reported |
| Enf Type: | Not reported |
| Swat R: | Not reported |
| Flag: | active |
| Order No: | Not reported |
| Waste Discharge System No: | Not reported |
| Effective Date: | Not reported |
| Region 2: | Not reported |
| WID Id: | Not reported |
| Solid Waste Id No: | Not reported |
| Waste Management Uit Name: | Not reported |
| File Name: | Active Open |

AU270
SSW
1/2-1
0.602 mi.
3176 ft.

Relative:
Lower

Actual:
293 ft.

CONSOLIDATED FILM INDUSTRIES
959 SEWARD
HOLLYWOOD, CA 90038

Site 1 of 3 in cluster AU

LUST **S105051360**
CPS-SLIC **N/A**
Cortese
HAZNET
WDR
CIWQS
CERS
HWTS

LUST REG 4:

| | | |
|-------------------------------------|--------------|--------------|
| Region: | 4 | |
| Regional Board: | 04 | |
| County: | Los Angeles | |
| Facility Id: | 900380061 | |
| Status: | Case Closed | |
| Substance: | Solvents | |
| Substance Quantity: | Not reported | |
| Local Case No: | Not reported | |
| Case Type: | Groundwater | |
| Abatement Method Used at the Site: | | Not reported |
| Global ID: | T0603700917 | |
| W Global ID: | Not reported | |
| Staff: | UNK | |
| Local Agency: | 19050 | |
| Cross Street: | BARTON | |
| Enforcement Type: | Not reported | |
| Date Leak Discovered: | Not reported | |
| Date Leak First Reported: | | 5/30/1986 |
| Date Leak Record Entered: | 12/31/1986 | |
| Date Confirmation Began: | Not reported | |
| Date Leak Stopped: | Not reported | |
| Date Case Last Changed on Database: | | 4/7/1991 |
| Date the Case was Closed: | | 9/30/1996 |
| How Leak Discovered: | Not reported | |
| How Leak Stopped: | Not reported | |
| Cause of Leak: | UNK | |
| Leak Source: | UNK | |
| Operator: | Not reported | |
| Water System: | Not reported | |

Map ID
Direction
Distance
Elevation

MAP FINDINGS

Site

Database(s)

EDR ID Number
EPA ID Number

CONSOLIDATED FILM INDUSTRIES (Continued)

S105051360

Well Name: Not reported
Approx. Dist To Production Well (ft): 10565.372619489377844446310914
Source of Cleanup Funding: UNK
Preliminary Site Assessment Workplan Submitted: Not reported
Preliminary Site Assessment Began: Not reported
Pollution Characterization Began: 4/18/1988
Remediation Plan Submitted: Not reported
Remedial Action Underway: Not reported
Post Remedial Action Monitoring Began: Not reported
Enforcement Action Date: Not reported
Historical Max MTBE Date: Not reported
Hist Max MTBE Conc in Groundwater: Not reported
Hist Max MTBE Conc in Soil: Not reported
Significant Interim Remedial Action Taken: Yes
GW Qualifier: Not reported
Soil Qualifier: Not reported
Organization: Not reported
Owner Contact: Not reported
Responsible Party: CONSOLIDATED FILM INDUSTRIES
RP Address: 959 SEWARD ST., LOS ANGELES CA 90038
Program: LUST
Lat/Long: 34.0882495 / -1
Local Agency Staff: PEJ
Beneficial Use: Not reported
Priority: Not reported
Cleanup Fund Id: Not reported
Suspended: Not reported
Assigned Name: Not reported
Summary: TANK 1: 2500 GAL DIESEL FUEL.TANK CLOSURE PERMIT GRANTED--DURING DETERMINATION, SPLIT SAMPLE INDICATED SOLVENTS. EXPECTING SAP

SLIC REG 4:

Region: 4
Facility Status: Site Assessment
SLIC: 1131
Substance: PCE, TCA, DCA
Staff: Not reported

CPS-SLIC:

Name: CONSOLIDATED FILM INDUSTRIES
Address: 959 SEWARD STREET
City,State,Zip: HOLLYWOOD, CA
Region: STATE
Facility Status: Open - Site Assessment
Status Date: 10/30/2015
Global Id: SL0603716222
Lead Agency: LOS ANGELES RWQCB (REGION 4)
Lead Agency Case Number: Not reported
Latitude: 34.088565
Longitude: -118.333524
Case Type: Cleanup Program Site
Case Worker: RO
Local Agency: Not reported
RB Case Number: 1131
File Location: Regional Board
Potential Media Affected: Aquifer used for drinking water supply, Other Groundwater (uses other

Map ID
Direction
Distance
Elevation

MAP FINDINGS

Site

Database(s)

EDR ID Number
EPA ID Number

CONSOLIDATED FILM INDUSTRIES (Continued)

S105051360

than drinking water)
Potential Contaminants of Concern: 1,1,1-Trichloroethane (TCA), Acetone, Tetrachloroethylene (PCE), Trichloroethylene (TCE)
Site History: The site, located at the northwest corner of Seward Street and Barton Avenue in Hollywood, was formerly used for film processing activities from 1926 until 2002. The site was occupied by approximately eleven structures (Buildings 1 through 11), parking lots, and an interior courtyard. Film processing and associated activities were conducted in three main buildings; Buildings 1, 2 and 3. The majority of the chemicals that had been used in film processing were stored in the basement of Buildings 2 and 3. Historically, the chemicals used for film processing included isopropyl alcohol, acetone, 1,1,1-Trichloroethane (1,1,1-TCA), Perchloroethylene (PCE), ammonium thiosulfate, and proprietary development solutions. The remaining buildings were used as offices and for other purposes, such as general storage, a maintenance shop, an electrical shop, and for archiving films. Buildings 1 through 11 were demolished between April and August of 2005. The site is presently vacant and awaiting commercial redevelopment.

[Click here to access the California GeoTracker records for this facility:](#)

CORTESE:

Name: CONSOLIDATED FILM INDUSTRIES
Address: 959 SEWARD ST
City,State,Zip: HOLLYWOOD, CA 90038
Region: CORTESE
Envirostor Id: Not reported
Global ID: T0603700917
Site/Facility Type: LUST CLEANUP SITE
Cleanup Status: COMPLETED - CASE CLOSED
Status Date: Not reported
Site Code: Not reported
Latitude: Not reported
Longitude: Not reported
Owner: Not reported
Enf Type: Not reported
Swat R: Not reported
Flag: active
Order No: Not reported
Waste Discharge System No: Not reported
Effective Date: Not reported
Region 2: Not reported
WID Id: Not reported
Solid Waste Id No: Not reported
Waste Management Uit Name: Not reported
File Name: Active Open

HAZNET:

Name: CONSOLIDATED FILM INDUSTRIES
Address: 959 SEWARD ST
Address 2: Not reported
City,State,Zip: HOLLYWOOD, CA 900382546
Contact: RICK BROWN
Telephone: 8187545049
Mailing Name: Not reported

Map ID
Direction
Distance
Elevation

MAP FINDINGS

Site

Database(s)

EDR ID Number
EPA ID Number

CONSOLIDATED FILM INDUSTRIES (Continued)

S105051360

| | |
|------------------|--|
| Mailing Address: | 4050 LANKERSHIM BLVD |
| Year: | 2008 |
| Gepaid: | CAD088378245 |
| TSD EPA ID: | CAD008634432 |
| CA Waste Code: | 741 - Liquids with halogenated organic compounds >= 1,000 Mg/L |
| Disposal Method: | T01 - Treatment, Tank |
| Tons: | 0.45036 |
| Year: | 2008 |
| Gepaid: | CAD088378245 |
| TSD EPA ID: | CAD008634432 |
| CA Waste Code: | - |
| Disposal Method: | H01 - Transfer Station |
| Tons: | 0.22518 |
| Year: | 2005 |
| Gepaid: | CAD088378245 |
| TSD EPA ID: | CAD008364432 |
| CA Waste Code: | - |
| Disposal Method: | H01 - Transfer Station |
| Tons: | 0.1 |
| Year: | 2005 |
| Gepaid: | CAD088378245 |
| TSD EPA ID: | CAD008364432 |
| CA Waste Code: | 214 - Unspecified solvent mixture |
| Disposal Method: | H01 - Transfer Station |
| Tons: | 0.03 |
| Year: | 2005 |
| Gepaid: | CAD088378245 |
| TSD EPA ID: | CAD980675276 |
| CA Waste Code: | 611 - Contaminated soil from site clean-up |
| Disposal Method: | D80 - Disposal, Land Fill |
| Tons: | 2637.964 |
| Year: | 2005 |
| Gepaid: | CAD088378245 |
| TSD EPA ID: | CAD008364432 |
| CA Waste Code: | 551 - Laboratory waste chemicals |
| Disposal Method: | H01 - Transfer Station |
| Tons: | 0.01 |
| Year: | 2005 |
| Gepaid: | CAD088378245 |
| TSD EPA ID: | CAD009007626 |
| CA Waste Code: | 151 - Asbestos containing waste |
| Disposal Method: | D80 - Disposal, Land Fill |
| Tons: | 37.0832 |
| Year: | 2005 |
| Gepaid: | CAD088378245 |
| TSD EPA ID: | CAD980675276 |
| CA Waste Code: | 611 - Contaminated soil from site clean-up |
| Disposal Method: | - |
| Tons: | 15.1704 |

Map ID
Direction
Distance
Elevation

MAP FINDINGS

Site

Database(s)

EDR ID Number
EPA ID Number

CONSOLIDATED FILM INDUSTRIES (Continued)

S105051360

| | |
|------------------|--|
| Year: | 2005 |
| Gepaid: | CAD088378245 |
| TSD EPA ID: | CAD980675276 |
| CA Waste Code: | - |
| Disposal Method: | D80 - Disposal, Land Fill |
| Tons: | Not reported |
| Year: | 2005 |
| Gepaid: | CAD088378245 |
| TSD EPA ID: | CAD980675276 |
| CA Waste Code: | 611 - Contaminated soil from site clean-up |
| Disposal Method: | T03 - Treatment, Incineration |
| Tons: | 15.1704 |

[Click this hyperlink](#) while viewing on your computer to access 125 additional CA HAZNET: record(s) in the EDR Site Report.

Additional Info:

| | |
|-------------------------|--|
| Year: | 2001 |
| Gen EPA ID: | CAD088378245 |
| Shipment Date: | 20010913 |
| Creation Date: | 12/17/2001 0:00:00 |
| Receipt Date: | 20010913 |
| Manifest ID: | 20987087 |
| Trans EPA ID: | CAD008364432 |
| Trans Name: | Not reported |
| Trans 2 EPA ID: | Not reported |
| Trans 2 Name: | Not reported |
| TSD EPA ID: | CAD008364432 |
| Trans Name: | Not reported |
| TSD EPA ID: | CAD008364432 |
| TSD EPA Name: | Not reported |
| Waste Code Description: | 741 - Liquids with halogenated organic compounds > 1000 mg/l |
| RCRA Code: | D001 |
| Meth Code: | T01 - Treatment, Tank |
| Quantity Tons: | 0.2251 |
| Waste Quantity: | 54 |
| Quantity Unit: | G |
| Additional Code 1: | Not reported |
| Additional Code 2: | Not reported |
| Additional Code 3: | Not reported |
| Additional Code 4: | Not reported |
| Additional Code 5: | Not reported |
| Shipment Date: | 20010619 |
| Creation Date: | 8/24/2001 0:00:00 |
| Receipt Date: | 20010619 |
| Manifest ID: | 20960369 |
| Trans EPA ID: | CAD008364432 |
| Trans Name: | Not reported |
| Trans 2 EPA ID: | Not reported |
| Trans 2 Name: | Not reported |
| TSD EPA ID: | CAD008364432 |
| Trans Name: | Not reported |
| TSD EPA ID: | CAD008364432 |

Map ID
Direction
Distance
Elevation

MAP FINDINGS

Site

Database(s)

EDR ID Number
EPA ID Number

CONSOLIDATED FILM INDUSTRIES (Continued)

S105051360

| | |
|-------------------------|--|
| TSDf Alt Name: | Not reported |
| Waste Code Description: | 211 - Halogenated solvents (chloroform, methyl chloride, perchloroethylene, etc. |
| RCRA Code: | F001 |
| Meth Code: | R01 - Recycler |
| Quantity Tons: | 0.4587 |
| Waste Quantity: | 110 |
| Quantity Unit: | G |
| Additional Code 1: | Not reported |
| Additional Code 2: | Not reported |
| Additional Code 3: | Not reported |
| Additional Code 4: | Not reported |
| Additional Code 5: | Not reported |
| Shipment Date: | 20010619 |
| Creation Date: | 8/24/2001 0:00:00 |
| Receipt Date: | 20010619 |
| Manifest ID: | 20960369 |
| Trans EPA ID: | CAD008364432 |
| Trans Name: | Not reported |
| Trans 2 EPA ID: | Not reported |
| Trans 2 Name: | Not reported |
| TSDf EPA ID: | CAD008364432 |
| Trans Name: | Not reported |
| TSDf Alt EPA ID: | CAD008364432 |
| TSDf Alt Name: | Not reported |
| Waste Code Description: | 741 - Liquids with halogenated organic compounds > 1000 mg/l |
| RCRA Code: | D001 |
| Meth Code: | T01 - Treatment, Tank |
| Quantity Tons: | 0.4587 |
| Waste Quantity: | 110 |
| Quantity Unit: | G |
| Additional Code 1: | Not reported |
| Additional Code 2: | Not reported |
| Additional Code 3: | Not reported |
| Additional Code 4: | Not reported |
| Additional Code 5: | Not reported |
| Shipment Date: | 20010419 |
| Creation Date: | 6/27/2001 0:00:00 |
| Receipt Date: | 20010419 |
| Manifest ID: | 20960701 |
| Trans EPA ID: | CAD008364432 |
| Trans Name: | Not reported |
| Trans 2 EPA ID: | Not reported |
| Trans 2 Name: | Not reported |
| TSDf EPA ID: | CAD008364432 |
| Trans Name: | Not reported |
| TSDf Alt EPA ID: | CAD008364432 |
| TSDf Alt Name: | Not reported |
| Waste Code Description: | 741 - Liquids with halogenated organic compounds > 1000 mg/l |
| RCRA Code: | F002 |
| Meth Code: | R01 - Recycler |
| Quantity Tons: | 2.085 |
| Waste Quantity: | 500 |
| Quantity Unit: | G |
| Additional Code 1: | Not reported |

Map ID
Direction
Distance
Elevation

MAP FINDINGS

Site

Database(s)

EDR ID Number
EPA ID Number

CONSOLIDATED FILM INDUSTRIES (Continued)

S105051360

| | |
|-------------------------|--|
| Additional Code 2: | Not reported |
| Additional Code 3: | Not reported |
| Additional Code 4: | Not reported |
| Additional Code 5: | Not reported |
| Shipment Date: | 20010215 |
| Creation Date: | 4/30/2001 0:00:00 |
| Receipt Date: | 20010215 |
| Manifest ID: | 20540688 |
| Trans EPA ID: | CAD008364432 |
| Trans Name: | Not reported |
| Trans 2 EPA ID: | Not reported |
| Trans 2 Name: | Not reported |
| TSDF EPA ID: | CAD008364432 |
| Trans Name: | Not reported |
| TSDF Alt EPA ID: | Not reported |
| TSDF Alt Name: | Not reported |
| Waste Code Description: | 741 - Liquids with halogenated organic compounds > 1000 mg/l |
| RCRA Code: | D001 |
| Meth Code: | T01 - Treatment, Tank |
| Quantity Tons: | 0.4587 |
| Waste Quantity: | 110 |
| Quantity Unit: | G |
| Additional Code 1: | Not reported |
| Additional Code 2: | Not reported |
| Additional Code 3: | Not reported |
| Additional Code 4: | Not reported |
| Additional Code 5: | Not reported |
| Shipment Date: | 20010215 |
| Creation Date: | 4/30/2001 0:00:00 |
| Receipt Date: | 20010215 |
| Manifest ID: | 20540688 |
| Trans EPA ID: | CAD008364432 |
| Trans Name: | Not reported |
| Trans 2 EPA ID: | Not reported |
| Trans 2 Name: | Not reported |
| TSDF EPA ID: | CAD008364432 |
| Trans Name: | Not reported |
| TSDF Alt EPA ID: | Not reported |
| TSDF Alt Name: | Not reported |
| Waste Code Description: | 211 - Halogenated solvents (chloroform, methyl chloride, perchloroethylene, etc. |
| RCRA Code: | F001 |
| Meth Code: | R01 - Recycler |
| Quantity Tons: | 0.2293 |
| Waste Quantity: | 55 |
| Quantity Unit: | G |
| Additional Code 1: | Not reported |
| Additional Code 2: | Not reported |
| Additional Code 3: | Not reported |
| Additional Code 4: | Not reported |
| Additional Code 5: | Not reported |
| Additional Info: | |
| Year: | 1993 |
| Gen EPA ID: | CAD088378245 |

Map ID
Direction
Distance
Elevation

MAP FINDINGS

Site

Database(s)

EDR ID Number
EPA ID Number

CONSOLIDATED FILM INDUSTRIES (Continued)

S105051360

Shipment Date: 19931230
Creation Date: 9/14/1995 0:00:00
Receipt Date: 19931230
Manifest ID: 92820061
Trans EPA ID: ILD099202681
Trans Name: Not reported
Trans 2 EPA ID: Not reported
Trans 2 Name: Not reported
TSDf EPA ID: CAD008302903
Trans Name: Not reported
TSDf Alt EPA ID: CAD008302903
TSDf Alt Name: Not reported
Waste Code Description: 211 - Halogenated solvents (chloroform, methyl chloride, perchloroethylene, etc.)

RCRA Code: F002
Meth Code: R01 - Recycler
Quantity Tons: 0.2085
Waste Quantity: 50
Quantity Unit: G
Additional Code 1: Not reported
Additional Code 2: Not reported
Additional Code 3: Not reported
Additional Code 4: Not reported
Additional Code 5: Not reported

Shipment Date: 19931230
Creation Date: 9/14/1995 0:00:00
Receipt Date: 19931230
Manifest ID: 92820061
Trans EPA ID: ILD099202681
Trans Name: Not reported
Trans 2 EPA ID: Not reported
Trans 2 Name: Not reported
TSDf EPA ID: CAD008302903
Trans Name: Not reported
TSDf Alt EPA ID: CAD008302903
TSDf Alt Name: Not reported
Waste Code Description: 211 - Halogenated solvents (chloroform, methyl chloride, perchloroethylene, etc.)

RCRA Code: F001
Meth Code: R01 - Recycler
Quantity Tons: 1.4595
Waste Quantity: 350
Quantity Unit: G
Additional Code 1: Not reported
Additional Code 2: Not reported
Additional Code 3: Not reported
Additional Code 4: Not reported
Additional Code 5: Not reported

Shipment Date: 19931203
Creation Date: 9/14/1995 0:00:00
Receipt Date: 19931207
Manifest ID: 92820054
Trans EPA ID: UTD988072401
Trans Name: Not reported
Trans 2 EPA ID: Not reported

Map ID
Direction
Distance
Elevation

MAP FINDINGS

Site

Database(s)

EDR ID Number
EPA ID Number

CONSOLIDATED FILM INDUSTRIES (Continued)

S105051360

| | |
|-------------------------|--|
| Trans 2 Name: | Not reported |
| TSDF EPA ID: | AZD980695332 |
| Trans Name: | Not reported |
| TSDF Alt EPA ID: | Not reported |
| TSDF Alt Name: | Not reported |
| Waste Code Description: | 541 - Photochemicals / photo processing waste |
| RCRA Code: | D011 |
| Meth Code: | R01 - Recycler |
| Quantity Tons: | 6.3325 |
| Waste Quantity: | 12665 |
| Quantity Unit: | P |
| Additional Code 1: | Not reported |
| Additional Code 2: | Not reported |
| Additional Code 3: | Not reported |
| Additional Code 4: | Not reported |
| Additional Code 5: | Not reported |
| Shipment Date: | 19931201 |
| Creation Date: | 9/14/1995 0:00:00 |
| Receipt Date: | 19931201 |
| Manifest ID: | 92820060 |
| Trans EPA ID: | ILD099202681 |
| Trans Name: | Not reported |
| Trans 2 EPA ID: | Not reported |
| Trans 2 Name: | Not reported |
| TSDF EPA ID: | CAD008302903 |
| Trans Name: | Not reported |
| TSDF Alt EPA ID: | CAD008302903 |
| TSDF Alt Name: | Not reported |
| Waste Code Description: | 211 - Halogenated solvents (chloroform, methyl chloride, perchloroethylene, etc. |
| RCRA Code: | F001 |
| Meth Code: | R01 - Recycler |
| Quantity Tons: | 1.8765 |
| Waste Quantity: | 450 |
| Quantity Unit: | G |
| Additional Code 1: | Not reported |
| Additional Code 2: | Not reported |
| Additional Code 3: | Not reported |
| Additional Code 4: | Not reported |
| Additional Code 5: | Not reported |
| Shipment Date: | 19931201 |
| Creation Date: | 9/14/1995 0:00:00 |
| Receipt Date: | 19931201 |
| Manifest ID: | 92820060 |
| Trans EPA ID: | ILD099202681 |
| Trans Name: | Not reported |
| Trans 2 EPA ID: | Not reported |
| Trans 2 Name: | Not reported |
| TSDF EPA ID: | CAD008302903 |
| Trans Name: | Not reported |
| TSDF Alt EPA ID: | CAD008302903 |
| TSDF Alt Name: | Not reported |
| Waste Code Description: | 211 - Halogenated solvents (chloroform, methyl chloride, perchloroethylene, etc. |
| RCRA Code: | F002 |

Map ID
Direction
Distance
Elevation

MAP FINDINGS

Site

Database(s)

EDR ID Number
EPA ID Number

CONSOLIDATED FILM INDUSTRIES (Continued)

S105051360

| | |
|-------------------------|-----------------------------------|
| Meth Code: | R01 - Recycler |
| Quantity Tons: | 0.2085 |
| Waste Quantity: | 50 |
| Quantity Unit: | G |
| Additional Code 1: | Not reported |
| Additional Code 2: | Not reported |
| Additional Code 3: | Not reported |
| Additional Code 4: | Not reported |
| Additional Code 5: | Not reported |
| Shipment Date: | 19931119 |
| Creation Date: | 9/14/1995 0:00:00 |
| Receipt Date: | 19931119 |
| Manifest ID: | 92766694 |
| Trans EPA ID: | CAT080011059 |
| Trans Name: | Not reported |
| Trans 2 EPA ID: | Not reported |
| Trans 2 Name: | Not reported |
| TSDf EPA ID: | CAT080011059 |
| Trans Name: | Not reported |
| TSDf Alt EPA ID: | CAT080011059 |
| TSDf Alt Name: | Not reported |
| Waste Code Description: | 214 - Unspecified solvent mixture |
| RCRA Code: | D001 |
| Meth Code: | R01 - Recycler |
| Quantity Tons: | 0.396 |
| Waste Quantity: | 110 |
| Quantity Unit: | G |
| Additional Code 1: | Not reported |
| Additional Code 2: | Not reported |
| Additional Code 3: | Not reported |
| Additional Code 4: | Not reported |
| Additional Code 5: | Not reported |
| Shipment Date: | 19931119 |
| Creation Date: | 9/14/1995 0:00:00 |
| Receipt Date: | 19931119 |
| Manifest ID: | 92766694 |
| Trans EPA ID: | CAT080011059 |
| Trans Name: | Not reported |
| Trans 2 EPA ID: | Not reported |
| Trans 2 Name: | Not reported |
| TSDf EPA ID: | CAT080011059 |
| Trans Name: | Not reported |
| TSDf Alt EPA ID: | CAT080011059 |
| TSDf Alt Name: | Not reported |
| Waste Code Description: | 221 - Waste oil and mixed oil |
| RCRA Code: | Not reported |
| Meth Code: | R01 - Recycler |
| Quantity Tons: | 0.627 |
| Waste Quantity: | 165 |
| Quantity Unit: | G |
| Additional Code 1: | Not reported |
| Additional Code 2: | Not reported |
| Additional Code 3: | Not reported |
| Additional Code 4: | Not reported |
| Additional Code 5: | Not reported |

Map ID
Direction
Distance
Elevation

MAP FINDINGS

Site

Database(s)

EDR ID Number
EPA ID Number

CONSOLIDATED FILM INDUSTRIES (Continued)

S105051360

Shipment Date: 19931101
Creation Date: 9/12/1995 0:00:00
Receipt Date: Not reported
Manifest ID: 92820059
Trans EPA ID: ILD099202681
Trans Name: Not reported
Trans 2 EPA ID: Not reported
Trans 2 Name: Not reported
TSDf EPA ID: CAD008302903
Trans Name: Not reported
TSDf Alt EPA ID: Not reported
TSDf Alt Name: Not reported
Waste Code Description: 211 - Halogenated solvents (chloroform, methyl chloride, perchloroethylene, etc.)

RCRA Code: F001
Meth Code: - Not reported
Quantity Tons: 1.668
Waste Quantity: 400
Quantity Unit: G
Additional Code 1: Not reported
Additional Code 2: Not reported
Additional Code 3: Not reported
Additional Code 4: Not reported
Additional Code 5: Not reported

Shipment Date: 19931029
Creation Date: 9/12/1995 0:00:00
Receipt Date: Not reported
Manifest ID: 92260943
Trans EPA ID: UTD988072401
Trans Name: Not reported
Trans 2 EPA ID: Not reported
Trans 2 Name: Not reported
TSDf EPA ID: AZD980695332
Trans Name: Not reported
TSDf Alt EPA ID: Not reported
TSDf Alt Name: Not reported
Waste Code Description: 541 - Photochemicals / photo processing waste

RCRA Code: D011
Meth Code: - Not reported
Quantity Tons: 7.9825
Waste Quantity: 15965
Quantity Unit: P
Additional Code 1: Not reported
Additional Code 2: Not reported
Additional Code 3: Not reported
Additional Code 4: Not reported
Additional Code 5: Not reported

Shipment Date: 19931008
Creation Date: 9/13/1995 0:00:00
Receipt Date: 19931008
Manifest ID: 92820053
Trans EPA ID: ILD099202681
Trans Name: Not reported
Trans 2 EPA ID: Not reported
Trans 2 Name: Not reported

Map ID
Direction
Distance
Elevation

MAP FINDINGS

Site

Database(s)

EDR ID Number
EPA ID Number

CONSOLIDATED FILM INDUSTRIES (Continued)

S105051360

TSDF EPA ID: CAD008302903
Trans Name: Not reported
TSDF Alt EPA ID: CAD008302903
TSDF Alt Name: Not reported
Waste Code Description: 211 - Halogenated solvents (chloroform, methyl chloride, perchloroethylene, etc.
RCRA Code: F001
Meth Code: R01 - Recycler
Quantity Tons: 1.8765
Waste Quantity: 450
Quantity Unit: G
Additional Code 1: Not reported
Additional Code 2: Not reported
Additional Code 3: Not reported
Additional Code 4: Not reported
Additional Code 5: Not reported

Additional Info:

Year: 2002
Gen EPA ID: CAD088378245

Shipment Date: 20021210
Creation Date: 11/29/2006 14:39:53
Receipt Date: 20021210
Manifest ID: 21714818
Trans EPA ID: CAD008364432
Trans Name: Not reported
Trans 2 EPA ID: Not reported
Trans 2 Name: Not reported
TSDF EPA ID: CAD008364432
Trans Name: Not reported
TSDF Alt EPA ID: Not reported
TSDF Alt Name: Not reported
Waste Code Description: - Not reported
RCRA Code: Not reported
Meth Code: - Not reported
Quantity Tons: 0.22518
Waste Quantity: 54
Quantity Unit: G
Additional Code 1: Not reported
Additional Code 2: Not reported
Additional Code 3: Not reported
Additional Code 4: Not reported
Additional Code 5: Not reported

Shipment Date: 20021210
Creation Date: 11/29/2006 14:39:53
Receipt Date: 20021210
Manifest ID: 21714818
Trans EPA ID: CAD008364432
Trans Name: Not reported
Trans 2 EPA ID: Not reported
Trans 2 Name: Not reported
TSDF EPA ID: CAD008364432
Trans Name: Not reported
TSDF Alt EPA ID: Not reported
TSDF Alt Name: Not reported

Map ID
Direction
Distance
Elevation

MAP FINDINGS

Site

Database(s)

EDR ID Number
EPA ID Number

CONSOLIDATED FILM INDUSTRIES (Continued)

S105051360

Waste Code Description: 741 - Liquids with halogenated organic compounds > 1000 mg/l
RCRA Code: D001
Meth Code: - Not reported
Quantity Tons: 0.45036
Waste Quantity: 108
Quantity Unit: G
Additional Code 1: Not reported
Additional Code 2: Not reported
Additional Code 3: Not reported
Additional Code 4: Not reported
Additional Code 5: Not reported

Shipment Date: 20020905
Creation Date: 1/28/2003 18:30:41
Receipt Date: 20020905
Manifest ID: 21723252
Trans EPA ID: CAD008364432
Trans Name: Not reported
Trans 2 EPA ID: Not reported
Trans 2 Name: Not reported
TSDf EPA ID: CAD008364432
Trans Name: Not reported
TSDf Alt EPA ID: Not reported
TSDf Alt Name: Not reported
Waste Code Description: 352 - Other organic solids
RCRA Code: D039
Meth Code: H01 - Transfer Station
Quantity Tons: 0.22518
Waste Quantity: 54
Quantity Unit: G
Additional Code 1: Not reported
Additional Code 2: Not reported
Additional Code 3: Not reported
Additional Code 4: Not reported
Additional Code 5: Not reported

Shipment Date: 20020716
Creation Date: 9/3/2002 18:32:13
Receipt Date: 20020716
Manifest ID: 21722865
Trans EPA ID: CAD008364432
Trans Name: Not reported
Trans 2 EPA ID: Not reported
Trans 2 Name: Not reported
TSDf EPA ID: CAD008364432
Trans Name: Not reported
TSDf Alt EPA ID: Not reported
TSDf Alt Name: Not reported
Waste Code Description: - Not reported
RCRA Code: Not reported
Meth Code: T01 - Treatment, Tank
Quantity Tons: 0.22518
Waste Quantity: 54
Quantity Unit: G
Additional Code 1: Not reported
Additional Code 2: Not reported
Additional Code 3: Not reported

Map ID
Direction
Distance
Elevation

MAP FINDINGS

Site

Database(s)

EDR ID Number
EPA ID Number

CONSOLIDATED FILM INDUSTRIES (Continued)

S105051360

| | |
|-------------------------|--|
| Additional Code 4: | Not reported |
| Additional Code 5: | Not reported |
| Shipment Date: | 20020716 |
| Creation Date: | 9/3/2002 18:32:13 |
| Receipt Date: | 20020716 |
| Manifest ID: | 21722865 |
| Trans EPA ID: | CAD008364432 |
| Trans Name: | Not reported |
| Trans 2 EPA ID: | Not reported |
| Trans 2 Name: | Not reported |
| TSDf EPA ID: | CAD008364432 |
| Trans Name: | Not reported |
| TSDf Alt EPA ID: | Not reported |
| TSDf Alt Name: | Not reported |
| Waste Code Description: | 741 - Liquids with halogenated organic compounds > 1000 mg/l |
| RCRA Code: | D001 |
| Meth Code: | T01 - Treatment, Tank |
| Quantity Tons: | 0.45036 |
| Waste Quantity: | 108 |
| Quantity Unit: | G |
| Additional Code 1: | Not reported |
| Additional Code 2: | Not reported |
| Additional Code 3: | Not reported |
| Additional Code 4: | Not reported |
| Additional Code 5: | Not reported |
| Shipment Date: | 20020214 |
| Creation Date: | 12/11/2002 9:47:44 |
| Receipt Date: | 20020214 |
| Manifest ID: | 21720102 |
| Trans EPA ID: | CAD008364432 |
| Trans Name: | Not reported |
| Trans 2 EPA ID: | Not reported |
| Trans 2 Name: | Not reported |
| TSDf EPA ID: | CAD008364432 |
| Trans Name: | Not reported |
| TSDf Alt EPA ID: | Not reported |
| TSDf Alt Name: | Not reported |
| Waste Code Description: | 741 - Liquids with halogenated organic compounds > 1000 mg/l |
| RCRA Code: | D002 |
| Meth Code: | T01 - Treatment, Tank |
| Quantity Tons: | 0.22518 |
| Waste Quantity: | 54 |
| Quantity Unit: | G |
| Additional Code 1: | Not reported |
| Additional Code 2: | Not reported |
| Additional Code 3: | Not reported |
| Additional Code 4: | Not reported |
| Additional Code 5: | Not reported |
| Shipment Date: | 20020207 |
| Creation Date: | 6/28/2002 18:31:15 |
| Receipt Date: | 20020207 |
| Manifest ID: | 21720050 |
| Trans EPA ID: | CAD008364432 |
| Trans Name: | Not reported |

Map ID
Direction
Distance
Elevation

MAP FINDINGS

Site

Database(s)

EDR ID Number
EPA ID Number

CONSOLIDATED FILM INDUSTRIES (Continued)

S105051360

Trans 2 EPA ID: Not reported
Trans 2 Name: Not reported
TSDf EPA ID: CAD008364432
Trans Name: Not reported
TSDf Alt EPA ID: Not reported
TSDf Alt Name: Not reported
Waste Code Description: 741 - Liquids with halogenated organic compounds > 1000 mg/l
RCRA Code: D001
Meth Code: T01 - Treatment, Tank
Quantity Tons: 0.22518
Waste Quantity: 54
Quantity Unit: G
Additional Code 1: Not reported
Additional Code 2: Not reported
Additional Code 3: Not reported
Additional Code 4: Not reported
Additional Code 5: Not reported

Additional Info:

Year: 2005
Gen EPA ID: CAD088378245

Shipment Date: 20050914
Creation Date: 1/11/2006 18:31:12
Receipt Date: 20050914
Manifest ID: 24280712
Trans EPA ID: CAR000045443
Trans Name: D&S TRUCKING
Trans 2 EPA ID: Not reported
Trans 2 Name: Not reported
TSDf EPA ID: CAD980675276
Trans Name: CLEAN HARBORS BUTTONWILLOW LLC
TSDf Alt EPA ID: CAD980675276
TSDf Alt Name: Not reported
Waste Code Description: 611 - Contaminated soil from site clean-ups
RCRA Code: F002
Meth Code: D80 - Disposal, Land Fill
Quantity Tons: 14.3276
Waste Quantity: 17
Quantity Unit: Y
Additional Code 1: Not reported
Additional Code 2: Not reported
Additional Code 3: Not reported
Additional Code 4: Not reported
Additional Code 5: Not reported

Shipment Date: 20050914
Creation Date: 1/11/2006 18:31:12
Receipt Date: 20050914
Manifest ID: 24280708
Trans EPA ID: CAL000266453
Trans Name: G&R TRANSPORT
Trans 2 EPA ID: Not reported
Trans 2 Name: Not reported
TSDf EPA ID: CAD980675276
Trans Name: CLEAN HARBORS BUTTONWILLOW LLC
TSDf Alt EPA ID: CAD980675276

Map ID
Direction
Distance
Elevation

MAP FINDINGS

Site

Database(s)

EDR ID Number
EPA ID Number

CONSOLIDATED FILM INDUSTRIES (Continued)

S105051360

TSDF Alt Name: Not reported
Waste Code Description: 611 - Contaminated soil from site clean-ups
RCRA Code: F002
Meth Code: D80 - Disposal, Land Fill
Quantity Tons: 14.3276
Waste Quantity: 17
Quantity Unit: Y
Additional Code 1: Not reported
Additional Code 2: Not reported
Additional Code 3: Not reported
Additional Code 4: Not reported
Additional Code 5: Not reported

Shipment Date: 20050707
Creation Date: 10/11/2005 18:32:36
Receipt Date: 20050707
Manifest ID: 24280688
Trans EPA ID: CAL000191364
Trans Name: KNIGHT ENTS
Trans 2 EPA ID: Not reported
Trans 2 Name: Not reported
TSDF EPA ID: CAD980675276
Trans Name: CLEAN HARBORS BUTTONWILLOW LLC
TSDF Alt EPA ID: CAD980675276
TSDF Alt Name: Not reported
Waste Code Description: 611 - Contaminated soil from site clean-ups
RCRA Code: F002
Meth Code: D80 - Disposal, Land Fill
Quantity Tons: 15.1704
Waste Quantity: 18
Quantity Unit: Y
Additional Code 1: Not reported
Additional Code 2: Not reported
Additional Code 3: Not reported
Additional Code 4: Not reported
Additional Code 5: Not reported

Shipment Date: 20050707
Creation Date: 10/11/2005 18:32:36
Receipt Date: 20050707
Manifest ID: 24280707
Trans EPA ID: CAR000159996
Trans Name: TEE KAY TRANSPORTATION
Trans 2 EPA ID: Not reported
Trans 2 Name: Not reported
TSDF EPA ID: CAD980675276
Trans Name: CLEAN HARBORS BUTTONWILLOW LLC
TSDF Alt EPA ID: CAD980675276
TSDF Alt Name: Not reported
Waste Code Description: 611 - Contaminated soil from site clean-ups
RCRA Code: F002
Meth Code: D80 - Disposal, Land Fill
Quantity Tons: 15.1704
Waste Quantity: 18
Quantity Unit: Y
Additional Code 1: Not reported
Additional Code 2: Not reported

Map ID
Direction
Distance
Elevation

MAP FINDINGS

Site

Database(s)

EDR ID Number
EPA ID Number

CONSOLIDATED FILM INDUSTRIES (Continued)

S105051360

| | |
|-------------------------|---|
| Additional Code 3: | Not reported |
| Additional Code 4: | Not reported |
| Additional Code 5: | Not reported |
| Shipment Date: | 20050707 |
| Creation Date: | 10/11/2005 18:32:36 |
| Receipt Date: | 20050707 |
| Manifest ID: | 24280691 |
| Trans EPA ID: | CAR000159996 |
| Trans Name: | TEE KAY TRANSPORTATION |
| Trans 2 EPA ID: | Not reported |
| Trans 2 Name: | Not reported |
| TSDf EPA ID: | CAD980675276 |
| Trans Name: | CLEAN HARBORS BUTTONWILLOW LLC |
| TSDf Alt EPA ID: | CAD980675276 |
| TSDf Alt Name: | Not reported |
| Waste Code Description: | 611 - Contaminated soil from site clean-ups |
| RCRA Code: | F002 |
| Meth Code: | D80 - Disposal, Land Fill |
| Quantity Tons: | 15.1704 |
| Waste Quantity: | 18 |
| Quantity Unit: | Y |
| Additional Code 1: | Not reported |
| Additional Code 2: | Not reported |
| Additional Code 3: | Not reported |
| Additional Code 4: | Not reported |
| Additional Code 5: | Not reported |
| Shipment Date: | 20050707 |
| Creation Date: | 10/11/2005 18:32:36 |
| Receipt Date: | 20050707 |
| Manifest ID: | 24280692 |
| Trans EPA ID: | CAL000280443 |
| Trans Name: | CORTEZ TRUCKING |
| Trans 2 EPA ID: | Not reported |
| Trans 2 Name: | Not reported |
| TSDf EPA ID: | CAD980675276 |
| Trans Name: | CLEAN HARBORS BUTTONWILLOW LLC |
| TSDf Alt EPA ID: | CAD980675276 |
| TSDf Alt Name: | Not reported |
| Waste Code Description: | 611 - Contaminated soil from site clean-ups |
| RCRA Code: | F002 |
| Meth Code: | D80 - Disposal, Land Fill |
| Quantity Tons: | 15.1704 |
| Waste Quantity: | 18 |
| Quantity Unit: | Y |
| Additional Code 1: | Not reported |
| Additional Code 2: | Not reported |
| Additional Code 3: | Not reported |
| Additional Code 4: | Not reported |
| Additional Code 5: | Not reported |
| Shipment Date: | 20050707 |
| Creation Date: | 10/11/2005 18:32:36 |
| Receipt Date: | 20050707 |
| Manifest ID: | 24280693 |
| Trans EPA ID: | CAL000273252 |

Map ID
Direction
Distance
Elevation

MAP FINDINGS

Site

Database(s)

EDR ID Number
EPA ID Number

CONSOLIDATED FILM INDUSTRIES (Continued)

S105051360

Trans Name: EF TRUKING
Trans 2 EPA ID: Not reported
Trans 2 Name: Not reported
TSDf EPA ID: CAD980675276
Trans Name: CLEAN HARBORS BUTTONWILLOW LLC
TSDf Alt EPA ID: CAD980675276
TSDf Alt Name: Not reported
Waste Code Description: 611 - Contaminated soil from site clean-ups
RCRA Code: F002
Meth Code: D80 - Disposal, Land Fill
Quantity Tons: 15.1704
Waste Quantity: 18
Quantity Unit: Y
Additional Code 1: Not reported
Additional Code 2: Not reported
Additional Code 3: Not reported
Additional Code 4: Not reported
Additional Code 5: Not reported

Shipment Date: 20050707
Creation Date: 10/11/2005 18:32:36
Receipt Date: 20050707
Manifest ID: 24280694
Trans EPA ID: CAR000151962
Trans Name: PACHECO TRANS
Trans 2 EPA ID: Not reported
Trans 2 Name: Not reported
TSDf EPA ID: CAD980675276
Trans Name: CLEAN HARBORS BUTTONWILLOW LLC
TSDf Alt EPA ID: CAD980675276
TSDf Alt Name: Not reported
Waste Code Description: 611 - Contaminated soil from site clean-ups
RCRA Code: F002
Meth Code: D80 - Disposal, Land Fill
Quantity Tons: 15.1704
Waste Quantity: 18
Quantity Unit: Y
Additional Code 1: Not reported
Additional Code 2: Not reported
Additional Code 3: Not reported
Additional Code 4: Not reported
Additional Code 5: Not reported

Shipment Date: 20050707
Creation Date: 10/11/2005 18:32:36
Receipt Date: 20050707
Manifest ID: 24280695
Trans EPA ID: CAL000282040
Trans Name: CANELA TRUCKING
Trans 2 EPA ID: Not reported
Trans 2 Name: Not reported
TSDf EPA ID: CAD980675276
Trans Name: CLEAN HARBORS BUTTONWILLOW LLC
TSDf Alt EPA ID: CAD980675276
TSDf Alt Name: Not reported
Waste Code Description: 611 - Contaminated soil from site clean-ups
RCRA Code: F002

Map ID
Direction
Distance
Elevation

MAP FINDINGS

Site

Database(s)

EDR ID Number
EPA ID Number

CONSOLIDATED FILM INDUSTRIES (Continued)

S105051360

Meth Code: D80 - Disposal, Land Fill
Quantity Tons: 15.1704
Waste Quantity: 18
Quantity Unit: Y
Additional Code 1: Not reported
Additional Code 2: Not reported
Additional Code 3: Not reported
Additional Code 4: Not reported
Additional Code 5: Not reported

Shipment Date: 20050707
Creation Date: 10/11/2005 18:32:36
Receipt Date: 20050707
Manifest ID: 24280696
Trans EPA ID: CAL000209887
Trans Name: ROSAS TRUCKING
Trans 2 EPA ID: Not reported
Trans 2 Name: Not reported
TSDf EPA ID: CAD980675276
Trans Name: CLEAN HARBORS BUTTONWILLOW LLC
TSDf Alt EPA ID: CAD980675276
TSDf Alt Name: Not reported
Waste Code Description: 611 - Contaminated soil from site clean-ups
RCRA Code: F002
Meth Code: D80 - Disposal, Land Fill
Quantity Tons: 15.1704
Waste Quantity: 18
Quantity Unit: Y
Additional Code 1: Not reported
Additional Code 2: Not reported
Additional Code 3: Not reported
Additional Code 4: Not reported
Additional Code 5: Not reported

Additional Info:
Year: 1995
Gen EPA ID: CAD088378245

Shipment Date: 19951221
Creation Date: 7/26/1996 0:00:00
Receipt Date: 19951221
Manifest ID: 95191655
Trans EPA ID: MOD095038998
Trans Name: Not reported
Trans 2 EPA ID: Not reported
Trans 2 Name: Not reported
TSDf EPA ID: CAD008302903
Trans Name: Not reported
TSDf Alt EPA ID: Not reported
TSDf Alt Name: Not reported
Waste Code Description: 211 - Halogenated solvents (chloroform, methyl chloride, perchloroethylene, etc.
RCRA Code: F001
Meth Code: R01 - Recycler
Quantity Tons: 1.0425
Waste Quantity: 250
Quantity Unit: G

Map ID
Direction
Distance
Elevation

MAP FINDINGS

Site

Database(s)

EDR ID Number
EPA ID Number

CONSOLIDATED FILM INDUSTRIES (Continued)

S105051360

Additional Code 1: Not reported
Additional Code 2: Not reported
Additional Code 3: Not reported
Additional Code 4: Not reported
Additional Code 5: Not reported

Shipment Date: 19951218
Creation Date: 9/18/1996 0:00:00
Receipt Date: 19951218
Manifest ID: 95655515
Trans EPA ID: CAT080011059
Trans Name: Not reported
Trans 2 EPA ID: Not reported
Trans 2 Name: Not reported
TSDf EPA ID: CAT080011059
Trans Name: Not reported
TSDf Alt EPA ID: CAT080011059
TSDf Alt Name: Not reported
Waste Code Description: 221 - Waste oil and mixed oil
RCRA Code: Not reported
Meth Code: R01 - Recycler
Quantity Tons: 0.209
Waste Quantity: 55
Quantity Unit: G
Additional Code 1: Not reported
Additional Code 2: Not reported
Additional Code 3: Not reported
Additional Code 4: Not reported
Additional Code 5: Not reported

Shipment Date: 19951130
Creation Date: 7/26/1996 0:00:00
Receipt Date: 19951130
Manifest ID: 95191653
Trans EPA ID: MOD095038998
Trans Name: Not reported
Trans 2 EPA ID: Not reported
Trans 2 Name: Not reported
TSDf EPA ID: CAD008302903
Trans Name: Not reported
TSDf Alt EPA ID: Not reported
TSDf Alt Name: Not reported
Waste Code Description: 211 - Halogenated solvents (chloroform, methyl chloride, perchloroethylene, etc.)

RCRA Code: F002
Meth Code: R01 - Recycler
Quantity Tons: 0.2085
Waste Quantity: 50
Quantity Unit: G
Additional Code 1: Not reported
Additional Code 2: Not reported
Additional Code 3: Not reported
Additional Code 4: Not reported
Additional Code 5: Not reported

Shipment Date: 19951130
Creation Date: 7/26/1996 0:00:00

Map ID
Direction
Distance
Elevation

MAP FINDINGS

Site

Database(s)

EDR ID Number
EPA ID Number

CONSOLIDATED FILM INDUSTRIES (Continued)

S105051360

| | |
|-------------------------|--|
| Receipt Date: | 19951130 |
| Manifest ID: | 95191653 |
| Trans EPA ID: | MOD095038998 |
| Trans Name: | Not reported |
| Trans 2 EPA ID: | Not reported |
| Trans 2 Name: | Not reported |
| TSDF EPA ID: | CAD008302903 |
| Trans Name: | Not reported |
| TSDF Alt EPA ID: | Not reported |
| TSDF Alt Name: | Not reported |
| Waste Code Description: | 211 - Halogenated solvents (chloroform, methyl chloride, perchloroethylene, etc. |
| RCRA Code: | F001 |
| Meth Code: | R01 - Recycler |
| Quantity Tons: | 2.085 |
| Waste Quantity: | 500 |
| Quantity Unit: | G |
| Additional Code 1: | Not reported |
| Additional Code 2: | Not reported |
| Additional Code 3: | Not reported |
| Additional Code 4: | Not reported |
| Additional Code 5: | Not reported |
| Shipment Date: | 19951106 |
| Creation Date: | 7/26/1996 0:00:00 |
| Receipt Date: | 19951107 |
| Manifest ID: | 95191603 |
| Trans EPA ID: | UTD988072401 |
| Trans Name: | Not reported |
| Trans 2 EPA ID: | Not reported |
| Trans 2 Name: | Not reported |
| TSDF EPA ID: | AZD980695332 |
| Trans Name: | Not reported |
| TSDF Alt EPA ID: | Not reported |
| TSDF Alt Name: | Not reported |
| Waste Code Description: | 541 - Photochemicals / photo processing waste |
| RCRA Code: | D011 |
| Meth Code: | R01 - Recycler |
| Quantity Tons: | 0 |
| Waste Quantity: | 1204 |
| Quantity Unit: | * |
| Additional Code 1: | Not reported |
| Additional Code 2: | Not reported |
| Additional Code 3: | Not reported |
| Additional Code 4: | Not reported |
| Additional Code 5: | Not reported |
| Shipment Date: | 19951029 |
| Creation Date: | 7/26/1996 0:00:00 |
| Receipt Date: | 19951026 |
| Manifest ID: | 95191652 |
| Trans EPA ID: | MOD095038998 |
| Trans Name: | Not reported |
| Trans 2 EPA ID: | Not reported |
| Trans 2 Name: | Not reported |
| TSDF EPA ID: | CAD008302903 |
| Trans Name: | Not reported |

Map ID
Direction
Distance
Elevation

MAP FINDINGS

Site

Database(s)

EDR ID Number
EPA ID Number

CONSOLIDATED FILM INDUSTRIES (Continued)

S105051360

| | |
|-------------------------|--|
| TSDf Alt EPA ID: | Not reported |
| TSDf Alt Name: | Not reported |
| Waste Code Description: | 211 - Halogenated solvents (chloroform, methyl chloride, perchloroethylene, etc. |
| RCRA Code: | F002 |
| Meth Code: | R01 - Recycler |
| Quantity Tons: | 0.2126 |
| Waste Quantity: | 51 |
| Quantity Unit: | G |
| Additional Code 1: | Not reported |
| Additional Code 2: | Not reported |
| Additional Code 3: | Not reported |
| Additional Code 4: | Not reported |
| Additional Code 5: | Not reported |
| Shipment Date: | 19951029 |
| Creation Date: | 7/26/1996 0:00:00 |
| Receipt Date: | 19951026 |
| Manifest ID: | 95191652 |
| Trans EPA ID: | MOD095038998 |
| Trans Name: | Not reported |
| Trans 2 EPA ID: | Not reported |
| Trans 2 Name: | Not reported |
| TSDf EPA ID: | CAD008302903 |
| Trans Name: | Not reported |
| TSDf Alt EPA ID: | Not reported |
| TSDf Alt Name: | Not reported |
| Waste Code Description: | 211 - Halogenated solvents (chloroform, methyl chloride, perchloroethylene, etc. |
| RCRA Code: | F001 |
| Meth Code: | R01 - Recycler |
| Quantity Tons: | 1.4595 |
| Waste Quantity: | 350 |
| Quantity Unit: | G |
| Additional Code 1: | Not reported |
| Additional Code 2: | Not reported |
| Additional Code 3: | Not reported |
| Additional Code 4: | Not reported |
| Additional Code 5: | Not reported |
| Shipment Date: | 19950831 |
| Creation Date: | 4/1/1996 0:00:00 |
| Receipt Date: | 19950831 |
| Manifest ID: | 95191650 |
| Trans EPA ID: | MOD095038998 |
| Trans Name: | Not reported |
| Trans 2 EPA ID: | Not reported |
| Trans 2 Name: | Not reported |
| TSDf EPA ID: | CAD008302903 |
| Trans Name: | Not reported |
| TSDf Alt EPA ID: | Not reported |
| TSDf Alt Name: | Not reported |
| Waste Code Description: | 211 - Halogenated solvents (chloroform, methyl chloride, perchloroethylene, etc. |
| RCRA Code: | F001 |
| Meth Code: | R01 - Recycler |
| Quantity Tons: | 1.4595 |

Map ID
Direction
Distance
Elevation

MAP FINDINGS

Site

Database(s)

EDR ID Number
EPA ID Number

CONSOLIDATED FILM INDUSTRIES (Continued)

S105051360

| | |
|-------------------------|--|
| Waste Quantity: | 350 |
| Quantity Unit: | G |
| Additional Code 1: | Not reported |
| Additional Code 2: | Not reported |
| Additional Code 3: | Not reported |
| Additional Code 4: | Not reported |
| Additional Code 5: | Not reported |
| Shipment Date: | 19950831 |
| Creation Date: | 4/1/1996 0:00:00 |
| Receipt Date: | 19950831 |
| Manifest ID: | 95191650 |
| Trans EPA ID: | MOD095038998 |
| Trans Name: | Not reported |
| Trans 2 EPA ID: | Not reported |
| Trans 2 Name: | Not reported |
| TSDf EPA ID: | CAD008302903 |
| Trans Name: | Not reported |
| TSDf Alt EPA ID: | Not reported |
| TSDf Alt Name: | Not reported |
| Waste Code Description: | 211 - Halogenated solvents (chloroform, methyl chloride, perchloroethylene, etc. |
| RCRA Code: | F002 |
| Meth Code: | R01 - Recycler |
| Quantity Tons: | 0.417 |
| Waste Quantity: | 100 |
| Quantity Unit: | G |
| Additional Code 1: | Not reported |
| Additional Code 2: | Not reported |
| Additional Code 3: | Not reported |
| Additional Code 4: | Not reported |
| Additional Code 5: | Not reported |
| Shipment Date: | 19950828 |
| Creation Date: | 4/3/1996 0:00:00 |
| Receipt Date: | 19950829 |
| Manifest ID: | 95191600 |
| Trans EPA ID: | UTD988072401 |
| Trans Name: | Not reported |
| Trans 2 EPA ID: | Not reported |
| Trans 2 Name: | Not reported |
| TSDf EPA ID: | AZD980695332 |
| Trans Name: | Not reported |
| TSDf Alt EPA ID: | Not reported |
| TSDf Alt Name: | Not reported |
| Waste Code Description: | 541 - Photochemicals / photo processing waste |
| RCRA Code: | D011 |
| Meth Code: | R01 - Recycler |
| Quantity Tons: | 0 |
| Waste Quantity: | 906.5 |
| Quantity Unit: | * |
| Additional Code 1: | Not reported |
| Additional Code 2: | Not reported |
| Additional Code 3: | Not reported |
| Additional Code 4: | Not reported |
| Additional Code 5: | Not reported |

Map ID
Direction
Distance
Elevation

MAP FINDINGS

Site

Database(s)

EDR ID Number
EPA ID Number

CONSOLIDATED FILM INDUSTRIES (Continued)

S105051360

Additional Info:

| | |
|-------------------------|---|
| Year: | 1998 |
| Gen EPA ID: | CAD088378245 |
| Shipment Date: | 19981228 |
| Creation Date: | 2/2/1999 0:00:00 |
| Receipt Date: | 19981229 |
| Manifest ID: | 95191689 |
| Trans EPA ID: | UTD988072401 |
| Trans Name: | Not reported |
| Trans 2 EPA ID: | Not reported |
| Trans 2 Name: | Not reported |
| TSDF EPA ID: | AZD980695332 |
| Trans Name: | Not reported |
| TSDF Alt EPA ID: | Not reported |
| TSDF Alt Name: | Not reported |
| Waste Code Description: | 541 - Photochemicals / photo processing waste |
| RCRA Code: | D011 |
| Meth Code: | R01 - Recycler |
| Quantity Tons: | 0 |
| Waste Quantity: | 1037 |
| Quantity Unit: | * |
| Additional Code 1: | Not reported |
| Additional Code 2: | Not reported |
| Additional Code 3: | Not reported |
| Additional Code 4: | Not reported |
| Additional Code 5: | Not reported |
| Shipment Date: | 19981130 |
| Creation Date: | 1/21/1999 0:00:00 |
| Receipt Date: | 19981208 |
| Manifest ID: | 95191688 |
| Trans EPA ID: | UTD988072401 |
| Trans Name: | Not reported |
| Trans 2 EPA ID: | Not reported |
| Trans 2 Name: | Not reported |
| TSDF EPA ID: | AZD980695332 |
| Trans Name: | Not reported |
| TSDF Alt EPA ID: | Not reported |
| TSDF Alt Name: | Not reported |
| Waste Code Description: | 541 - Photochemicals / photo processing waste |
| RCRA Code: | D011 |
| Meth Code: | R01 - Recycler |
| Quantity Tons: | 0 |
| Waste Quantity: | 1104 |
| Quantity Unit: | * |
| Additional Code 1: | Not reported |
| Additional Code 2: | Not reported |
| Additional Code 3: | Not reported |
| Additional Code 4: | Not reported |
| Additional Code 5: | Not reported |
| Shipment Date: | 19981119 |
| Creation Date: | 1/13/1999 0:00:00 |
| Receipt Date: | 19981119 |
| Manifest ID: | 98111706 |
| Trans EPA ID: | CAD982030173 |

Map ID
Direction
Distance
Elevation

MAP FINDINGS

Site

Database(s)

EDR ID Number
EPA ID Number

CONSOLIDATED FILM INDUSTRIES (Continued)

S105051360

| | |
|-------------------------|---|
| Trans Name: | Not reported |
| Trans 2 EPA ID: | Not reported |
| Trans 2 Name: | Not reported |
| TSDf EPA ID: | CAD009007626 |
| Trans Name: | Not reported |
| TSDf Alt EPA ID: | CAD009007626 |
| TSDf Alt Name: | Not reported |
| Waste Code Description: | 151 - Asbestos-containing waste |
| RCRA Code: | Not reported |
| Meth Code: | D80 - Disposal, Land Fill |
| Quantity Tons: | 0 |
| Waste Quantity: | 0 |
| Quantity Unit: | Y |
| Additional Code 1: | Not reported |
| Additional Code 2: | Not reported |
| Additional Code 3: | Not reported |
| Additional Code 4: | Not reported |
| Additional Code 5: | Not reported |
| Shipment Date: | 19981102 |
| Creation Date: | 1/5/1999 0:00:00 |
| Receipt Date: | 19981110 |
| Manifest ID: | 95191685 |
| Trans EPA ID: | UTD988072401 |
| Trans Name: | Not reported |
| Trans 2 EPA ID: | Not reported |
| Trans 2 Name: | Not reported |
| TSDf EPA ID: | AZD980695332 |
| Trans Name: | Not reported |
| TSDf Alt EPA ID: | Not reported |
| TSDf Alt Name: | Not reported |
| Waste Code Description: | 541 - Photochemicals / photo processing waste |
| RCRA Code: | D011 |
| Meth Code: | R01 - Recycler |
| Quantity Tons: | 0 |
| Waste Quantity: | 1692 |
| Quantity Unit: | * |
| Additional Code 1: | Not reported |
| Additional Code 2: | Not reported |
| Additional Code 3: | Not reported |
| Additional Code 4: | Not reported |
| Additional Code 5: | Not reported |
| Shipment Date: | 19980928 |
| Creation Date: | 11/23/1998 0:00:00 |
| Receipt Date: | 19980929 |
| Manifest ID: | 95191649 |
| Trans EPA ID: | UTD988072401 |
| Trans Name: | Not reported |
| Trans 2 EPA ID: | Not reported |
| Trans 2 Name: | Not reported |
| TSDf EPA ID: | AZD980695332 |
| Trans Name: | Not reported |
| TSDf Alt EPA ID: | Not reported |
| TSDf Alt Name: | Not reported |
| Waste Code Description: | 541 - Photochemicals / photo processing waste |
| RCRA Code: | D011 |

Map ID
Direction
Distance
Elevation

MAP FINDINGS

Site

Database(s)

EDR ID Number
EPA ID Number

CONSOLIDATED FILM INDUSTRIES (Continued)

S105051360

| | |
|-------------------------|---|
| Meth Code: | R01 - Recycler |
| Quantity Tons: | 0 |
| Waste Quantity: | 1027 |
| Quantity Unit: | * |
| Additional Code 1: | Not reported |
| Additional Code 2: | Not reported |
| Additional Code 3: | Not reported |
| Additional Code 4: | Not reported |
| Additional Code 5: | Not reported |
| Shipment Date: | 19980922 |
| Creation Date: | 11/5/1998 0:00:00 |
| Receipt Date: | 19980923 |
| Manifest ID: | 98111033 |
| Trans EPA ID: | CAD982030173 |
| Trans Name: | Not reported |
| Trans 2 EPA ID: | Not reported |
| Trans 2 Name: | Not reported |
| TSDf EPA ID: | CAD982484933 |
| Trans Name: | Not reported |
| TSDf Alt EPA ID: | Not reported |
| TSDf Alt Name: | Not reported |
| Waste Code Description: | 512 - Other empty containers 30 gallons or more |
| RCRA Code: | Not reported |
| Meth Code: | R01 - Recycler |
| Quantity Tons: | 0.45 |
| Waste Quantity: | 900 |
| Quantity Unit: | P |
| Additional Code 1: | Not reported |
| Additional Code 2: | Not reported |
| Additional Code 3: | Not reported |
| Additional Code 4: | Not reported |
| Additional Code 5: | Not reported |
| Shipment Date: | 19980831 |
| Creation Date: | 11/2/1998 0:00:00 |
| Receipt Date: | 19980909 |
| Manifest ID: | 95191646 |
| Trans EPA ID: | UTD988072401 |
| Trans Name: | Not reported |
| Trans 2 EPA ID: | Not reported |
| Trans 2 Name: | Not reported |
| TSDf EPA ID: | AZD980695332 |
| Trans Name: | Not reported |
| TSDf Alt EPA ID: | Not reported |
| TSDf Alt Name: | Not reported |
| Waste Code Description: | 541 - Photochemicals / photo processing waste |
| RCRA Code: | D011 |
| Meth Code: | R01 - Recycler |
| Quantity Tons: | 0.5925 |
| Waste Quantity: | 1185 |
| Quantity Unit: | P |
| Additional Code 1: | Not reported |
| Additional Code 2: | Not reported |
| Additional Code 3: | Not reported |
| Additional Code 4: | Not reported |
| Additional Code 5: | Not reported |

Map ID
Direction
Distance
Elevation

MAP FINDINGS

Site

Database(s)

EDR ID Number
EPA ID Number

CONSOLIDATED FILM INDUSTRIES (Continued)

S105051360

Shipment Date: 19980810
Creation Date: 10/1/1998 0:00:00
Receipt Date: 19980811
Manifest ID: 95191645
Trans EPA ID: UTD988072401
Trans Name: Not reported
Trans 2 EPA ID: Not reported
Trans 2 Name: Not reported
TSDf EPA ID: AZD980695332
Trans Name: Not reported
TSDf Alt EPA ID: Not reported
TSDf Alt Name: Not reported
Waste Code Description: 541 - Photochemicals / photo processing waste
RCRA Code: D011
Meth Code: R01 - Recycler
Quantity Tons: 1.338
Waste Quantity: 2676
Quantity Unit: P
Additional Code 1: Not reported
Additional Code 2: Not reported
Additional Code 3: Not reported
Additional Code 4: Not reported
Additional Code 5: Not reported

Shipment Date: 19980731
Creation Date: 9/22/1998 0:00:00
Receipt Date: 19980803
Manifest ID: 98582747
Trans EPA ID: CAD982433575
Trans Name: Not reported
Trans 2 EPA ID: Not reported
Trans 2 Name: Not reported
TSDf EPA ID: CAD981402522
Trans Name: Not reported
TSDf Alt EPA ID: CAD981402522
TSDf Alt Name: Not reported
Waste Code Description: 541 - Photochemicals / photo processing waste
RCRA Code: D011
Meth Code: R01 - Recycler
Quantity Tons: 0.026
Waste Quantity: 52
Quantity Unit: P
Additional Code 1: Not reported
Additional Code 2: Not reported
Additional Code 3: Not reported
Additional Code 4: Not reported
Additional Code 5: Not reported

Shipment Date: 19980629
Creation Date: 9/3/1998 0:00:00
Receipt Date: 19980630
Manifest ID: 95191644
Trans EPA ID: UTD988072401
Trans Name: Not reported
Trans 2 EPA ID: Not reported
Trans 2 Name: Not reported
TSDf EPA ID: AZD980695332

Map ID
Direction
Distance
Elevation

MAP FINDINGS

Site

Database(s)

EDR ID Number
EPA ID Number

CONSOLIDATED FILM INDUSTRIES (Continued)

S105051360

Trans Name: Not reported
TSDF Alt EPA ID: Not reported
TSDF Alt Name: Not reported
Waste Code Description: - Not reported
RCRA Code: D011
Meth Code: R01 - Recycler
Quantity Tons: 0.5135
Waste Quantity: 1027
Quantity Unit: P
Additional Code 1: Not reported
Additional Code 2: Not reported
Additional Code 3: Not reported
Additional Code 4: Not reported
Additional Code 5: Not reported

Additional Info:

Year: 2003
Gen EPA ID: CAD088378245

Shipment Date: Not reported
Creation Date: Not reported
Receipt Date: Not reported
Manifest ID: 22103430
Trans EPA ID: CAD008364432
Trans Name: Not reported
Trans 2 EPA ID: Not reported
Trans 2 Name: Not reported
TSDF EPA ID: CAD008364432
Trans Name: Not reported
TSDF Alt EPA ID: CAD008364432
TSDF Alt Name: Not reported
Waste Code Description: 551 - Laboratory waste chemicals 561 Detergent and soap
RCRA Code: D009
Meth Code: H01 - Transfer Station
Quantity Tons: 0.005
Waste Quantity: 10
Quantity Unit: P
Additional Code 1: Not reported
Additional Code 2: Not reported
Additional Code 3: Not reported
Additional Code 4: Not reported
Additional Code 5: Not reported

Shipment Date: Not reported
Creation Date: Not reported
Receipt Date: Not reported
Manifest ID: 22103430
Trans EPA ID: CAD008364432
Trans Name: Not reported
Trans 2 EPA ID: Not reported
Trans 2 Name: Not reported
TSDF EPA ID: CAD008364432
Trans Name: Not reported
TSDF Alt EPA ID: CAD008364432
TSDF Alt Name: Not reported
Waste Code Description: 551 - Laboratory waste chemicals 561 Detergent and soap
RCRA Code: D001

Map ID
Direction
Distance
Elevation

MAP FINDINGS

Site

Database(s)

EDR ID Number
EPA ID Number

CONSOLIDATED FILM INDUSTRIES (Continued)

S105051360

Meth Code: T01 - Treatment, Tank
Quantity Tons: 0.5
Waste Quantity: 1000
Quantity Unit: P
Additional Code 1: Not reported
Additional Code 2: Not reported
Additional Code 3: Not reported
Additional Code 4: Not reported
Additional Code 5: Not reported

Shipment Date: Not reported
Creation Date: Not reported
Receipt Date: Not reported
Manifest ID: 22103430
Trans EPA ID: CAD008364432
Trans Name: Not reported
Trans 2 EPA ID: Not reported
Trans 2 Name: Not reported
TSDf EPA ID: CAD008364432
Trans Name: Not reported
TSDf Alt EPA ID: CAD008364432
TSDf Alt Name: Not reported
Waste Code Description: 551 - Laboratory waste chemicals 561 Detergent and soap
RCRA Code: D002
Meth Code: H01 - Transfer Station
Quantity Tons: 0.075
Waste Quantity: 150
Quantity Unit: P
Additional Code 1: Not reported
Additional Code 2: Not reported
Additional Code 3: Not reported
Additional Code 4: Not reported
Additional Code 5: Not reported

Shipment Date: Not reported
Creation Date: Not reported
Receipt Date: Not reported
Manifest ID: 22103430
Trans EPA ID: CAD008364432
Trans Name: Not reported
Trans 2 EPA ID: Not reported
Trans 2 Name: Not reported
TSDf EPA ID: CAD008364432
Trans Name: Not reported
TSDf Alt EPA ID: CAD008364432
TSDf Alt Name: Not reported
Waste Code Description: 551 - Laboratory waste chemicals 561 Detergent and soap
RCRA Code: D002
Meth Code: H01 - Transfer Station
Quantity Tons: 0.1
Waste Quantity: 200
Quantity Unit: P
Additional Code 1: Not reported
Additional Code 2: Not reported
Additional Code 3: Not reported
Additional Code 4: Not reported
Additional Code 5: Not reported

Map ID
Direction
Distance
Elevation

MAP FINDINGS

Site

Database(s)

EDR ID Number
EPA ID Number

CONSOLIDATED FILM INDUSTRIES (Continued)

S105051360

Shipment Date: Not reported
Creation Date: Not reported
Receipt Date: Not reported
Manifest ID: 22103430
Trans EPA ID: CAD008364432
Trans Name: Not reported
Trans 2 EPA ID: Not reported
Trans 2 Name: Not reported
TSDf EPA ID: CAD008364432
Trans Name: Not reported
TSDf Alt EPA ID: CAD008364432
TSDf Alt Name: Not reported
Waste Code Description: 551 - Laboratory waste chemicals 561 Detergent and soap
RCRA Code: Not reported
Meth Code: H01 - Transfer Station
Quantity Tons: 0.55
Waste Quantity: 1100
Quantity Unit: P
Additional Code 1: Not reported
Additional Code 2: Not reported
Additional Code 3: Not reported
Additional Code 4: Not reported
Additional Code 5: Not reported

Shipment Date: Not reported
Creation Date: Not reported
Receipt Date: Not reported
Manifest ID: 22103430
Trans EPA ID: CAD008364432
Trans Name: Not reported
Trans 2 EPA ID: Not reported
Trans 2 Name: Not reported
TSDf EPA ID: CAD008364432
Trans Name: Not reported
TSDf Alt EPA ID: CAD008364432
TSDf Alt Name: Not reported
Waste Code Description: 221 - Waste oil and mixed oil
RCRA Code: Not reported
Meth Code: T01 - Treatment, Tank
Quantity Tons: 0.114
Waste Quantity: 30
Quantity Unit: G
Additional Code 1: Not reported
Additional Code 2: Not reported
Additional Code 3: Not reported
Additional Code 4: Not reported
Additional Code 5: Not reported

Shipment Date: Not reported
Creation Date: Not reported
Receipt Date: Not reported
Manifest ID: 22103430
Trans EPA ID: CAD008364432
Trans Name: Not reported
Trans 2 EPA ID: Not reported
Trans 2 Name: Not reported
TSDf EPA ID: CAD008364432

Map ID
Direction
Distance
Elevation

MAP FINDINGS

Site

Database(s)

EDR ID Number
EPA ID Number

CONSOLIDATED FILM INDUSTRIES (Continued)

S105051360

| | |
|-------------------------|---|
| Trans Name: | Not reported |
| TSDF Alt EPA ID: | CAD008364432 |
| TSDF Alt Name: | Not reported |
| Waste Code Description: | 181 - Other inorganic solid waste Organics |
| RCRA Code: | Not reported |
| Meth Code: | H01 - Transfer Station |
| Quantity Tons: | 0.15 |
| Waste Quantity: | 300 |
| Quantity Unit: | P |
| Additional Code 1: | Not reported |
| Additional Code 2: | Not reported |
| Additional Code 3: | Not reported |
| Additional Code 4: | Not reported |
| Additional Code 5: | Not reported |
| Shipment Date: | Not reported |
| Creation Date: | Not reported |
| Receipt Date: | Not reported |
| Manifest ID: | 22103430 |
| Trans EPA ID: | CAD008364432 |
| Trans Name: | Not reported |
| Trans 2 EPA ID: | Not reported |
| Trans 2 Name: | Not reported |
| TSDF EPA ID: | CAD008364432 |
| Trans Name: | Not reported |
| TSDF Alt EPA ID: | CAD008364432 |
| TSDF Alt Name: | Not reported |
| Waste Code Description: | 551 - Laboratory waste chemicals 561 Detergent and soap |
| RCRA Code: | D002 |
| Meth Code: | H01 - Transfer Station |
| Quantity Tons: | 0.2919 |
| Waste Quantity: | 70 |
| Quantity Unit: | G |
| Additional Code 1: | Not reported |
| Additional Code 2: | Not reported |
| Additional Code 3: | Not reported |
| Additional Code 4: | Not reported |
| Additional Code 5: | Not reported |
| Shipment Date: | Not reported |
| Creation Date: | Not reported |
| Receipt Date: | Not reported |
| Manifest ID: | 22103441 |
| Trans EPA ID: | CAD008364432 |
| Trans Name: | RHO-CHEM |
| Trans 2 EPA ID: | Not reported |
| Trans 2 Name: | Not reported |
| TSDF EPA ID: | CAD008364432 |
| Trans Name: | RHO-CHEM CORPORATION |
| TSDF Alt EPA ID: | CAD008364432 |
| TSDF Alt Name: | Not reported |
| Waste Code Description: | 551 - Laboratory waste chemicals 561 Detergent and soap |
| RCRA Code: | Not reported |
| Meth Code: | - Not reported |
| Quantity Tons: | 0.1 |
| Waste Quantity: | 200 |
| Quantity Unit: | P |

Map ID
Direction
Distance
Elevation

MAP FINDINGS

Site

Database(s)

EDR ID Number
EPA ID Number

CONSOLIDATED FILM INDUSTRIES (Continued)

S105051360

| | |
|-------------------------|---|
| Additional Code 1: | Not reported |
| Additional Code 2: | Not reported |
| Additional Code 3: | Not reported |
| Additional Code 4: | Not reported |
| Additional Code 5: | Not reported |
| Shipment Date: | Not reported |
| Creation Date: | Not reported |
| Receipt Date: | Not reported |
| Manifest ID: | 22103441 |
| Trans EPA ID: | CAD008364432 |
| Trans Name: | RHO-CHEM |
| Trans 2 EPA ID: | Not reported |
| Trans 2 Name: | Not reported |
| TSDf EPA ID: | CAD008364432 |
| Trans Name: | RHO-CHEM CORPORATION |
| TSDf Alt EPA ID: | CAD008364432 |
| TSDf Alt Name: | Not reported |
| Waste Code Description: | 551 - Laboratory waste chemicals 561 Detergent and soap |
| RCRA Code: | Not reported |
| Meth Code: | - Not reported |
| Quantity Tons: | 0.24 |
| Waste Quantity: | 480 |
| Quantity Unit: | P |
| Additional Code 1: | Not reported |
| Additional Code 2: | Not reported |
| Additional Code 3: | Not reported |
| Additional Code 4: | Not reported |
| Additional Code 5: | Not reported |
| Additional Info: | |
| Year: | 2008 |
| Gen EPA ID: | CAD088378245 |
| Shipment Date: | 20081210 |
| Creation Date: | 3/16/2007 18:30:20 |
| Receipt Date: | 20021210 |
| Manifest ID: | 21714818 |
| Trans EPA ID: | CAD008364432 |
| Trans Name: | Not reported |
| Trans 2 EPA ID: | Not reported |
| Trans 2 Name: | Not reported |
| TSDf EPA ID: | CAD008364432 |
| Trans Name: | Not reported |
| TSDf Alt EPA ID: | CAD008634432 |
| TSDf Alt Name: | Not reported |
| Waste Code Description: | - Not reported |
| RCRA Code: | Not reported |
| Meth Code: | H01 - Transfer Station |
| Quantity Tons: | 0.22518 |
| Waste Quantity: | 54 |
| Quantity Unit: | G |
| Additional Code 1: | Not reported |
| Additional Code 2: | Not reported |
| Additional Code 3: | Not reported |
| Additional Code 4: | Not reported |
| Additional Code 5: | Not reported |

Map ID
Direction
Distance
Elevation

MAP FINDINGS

Site

Database(s)

EDR ID Number
EPA ID Number

CONSOLIDATED FILM INDUSTRIES (Continued)

S105051360

Shipment Date: 20081210
Creation Date: 3/16/2007 18:30:20
Receipt Date: 20021210
Manifest ID: 21714818
Trans EPA ID: CAD008364432
Trans Name: Not reported
Trans 2 EPA ID: Not reported
Trans 2 Name: Not reported
TSDf EPA ID: CAD008364432
Trans Name: Not reported
TSDf Alt EPA ID: CAD008634432
TSDf Alt Name: Not reported
Waste Code Description: 741 - Liquids with halogenated organic compounds > 1000 mg/l
RCRA Code: D001
Meth Code: T01 - Treatment, Tank
Quantity Tons: 0.45036
Waste Quantity: 108
Quantity Unit: G
Additional Code 1: Not reported
Additional Code 2: Not reported
Additional Code 3: Not reported
Additional Code 4: Not reported
Additional Code 5: Not reported

Additional Info:

Year: 2000
Gen EPA ID: CAD088378245

Shipment Date: 20001219
Creation Date: 3/6/2001 0:00:00
Receipt Date: 20001219
Manifest ID: 20505442
Trans EPA ID: CAD008364432
Trans Name: Not reported
Trans 2 EPA ID: Not reported
Trans 2 Name: Not reported
TSDf EPA ID: CAD008364432
Trans Name: Not reported
TSDf Alt EPA ID: CAD008364432
TSDf Alt Name: Not reported
Waste Code Description: 741 - Liquids with halogenated organic compounds > 1000 mg/l
RCRA Code: D001
Meth Code: T01 - Treatment, Tank
Quantity Tons: 0.4503
Waste Quantity: 108
Quantity Unit: G
Additional Code 1: Not reported
Additional Code 2: Not reported
Additional Code 3: Not reported
Additional Code 4: Not reported
Additional Code 5: Not reported

Shipment Date: 20000612
Creation Date: 8/1/2000 0:00:00
Receipt Date: 20000613
Manifest ID: 99488804
Trans EPA ID: UTD988072401

Map ID
Direction
Distance
Elevation

MAP FINDINGS

Site

Database(s)

EDR ID Number
EPA ID Number

CONSOLIDATED FILM INDUSTRIES (Continued)

S105051360

| | |
|-------------------------|-----------------------------------|
| Trans Name: | Not reported |
| Trans 2 EPA ID: | Not reported |
| Trans 2 Name: | Not reported |
| TSDf EPA ID: | UTD069803658 |
| Trans Name: | Not reported |
| TSDf Alt EPA ID: | Not reported |
| TSDf Alt Name: | Not reported |
| Waste Code Description: | - Not reported |
| RCRA Code: | Not reported |
| Meth Code: | - Not reported |
| Quantity Tons: | 0.5795 |
| Waste Quantity: | 1159 |
| Quantity Unit: | P |
| Additional Code 1: | Not reported |
| Additional Code 2: | Not reported |
| Additional Code 3: | Not reported |
| Additional Code 4: | Not reported |
| Additional Code 5: | Not reported |
| Shipment Date: | 20000524 |
| Creation Date: | 7/12/2000 0:00:00 |
| Receipt Date: | 20000524 |
| Manifest ID: | 99585466 |
| Trans EPA ID: | CAD981372915 |
| Trans Name: | Not reported |
| Trans 2 EPA ID: | Not reported |
| Trans 2 Name: | Not reported |
| TSDf EPA ID: | CAD099452708 |
| Trans Name: | Not reported |
| TSDf Alt EPA ID: | CAD099452708 |
| TSDf Alt Name: | Not reported |
| Waste Code Description: | 222 - Oil/water separation sludge |
| RCRA Code: | Not reported |
| Meth Code: | R01 - Recycler |
| Quantity Tons: | 1.0008 |
| Waste Quantity: | 240 |
| Quantity Unit: | G |
| Additional Code 1: | Not reported |
| Additional Code 2: | Not reported |
| Additional Code 3: | Not reported |
| Additional Code 4: | Not reported |
| Additional Code 5: | Not reported |
| Shipment Date: | 20000522 |
| Creation Date: | 7/12/2000 0:00:00 |
| Receipt Date: | Not reported |
| Manifest ID: | 99488808 |
| Trans EPA ID: | UTD988072401 |
| Trans Name: | Not reported |
| Trans 2 EPA ID: | Not reported |
| Trans 2 Name: | Not reported |
| TSDf EPA ID: | UTD069803658 |
| Trans Name: | Not reported |
| TSDf Alt EPA ID: | Not reported |
| TSDf Alt Name: | Not reported |
| Waste Code Description: | - Not reported |
| RCRA Code: | Not reported |

Map ID
Direction
Distance
Elevation

MAP FINDINGS

Site

Database(s)

EDR ID Number
EPA ID Number

CONSOLIDATED FILM INDUSTRIES (Continued)

S105051360

Meth Code: - Not reported
Quantity Tons: 0.5195
Waste Quantity: 1039
Quantity Unit: P
Additional Code 1: Not reported
Additional Code 2: Not reported
Additional Code 3: Not reported
Additional Code 4: Not reported
Additional Code 5: Not reported

Shipment Date: 20000417
Creation Date: 6/7/2000 0:00:00
Receipt Date: 20000418
Manifest ID: 99488818
Trans EPA ID: UTD988072401
Trans Name: Not reported
Trans 2 EPA ID: Not reported
Trans 2 Name: Not reported
TSDf EPA ID: UTD069803658
Trans Name: Not reported
TSDf Alt EPA ID: Not reported
TSDf Alt Name: Not reported
Waste Code Description: - Not reported
RCRA Code: Not reported
Meth Code: - Not reported
Quantity Tons: 1.819
Waste Quantity: 3638
Quantity Unit: P
Additional Code 1: Not reported
Additional Code 2: Not reported
Additional Code 3: Not reported
Additional Code 4: Not reported
Additional Code 5: Not reported

Shipment Date: 20000415
Creation Date: 6/7/2000 0:00:00
Receipt Date: 20000417
Manifest ID: 99540953
Trans EPA ID: CAD982030173
Trans Name: Not reported
Trans 2 EPA ID: Not reported
Trans 2 Name: Not reported
TSDf EPA ID: CAD009007626
Trans Name: Not reported
TSDf Alt EPA ID: CAD009007626
TSDf Alt Name: Not reported
Waste Code Description: 151 - Asbestos-containing waste
RCRA Code: Not reported
Meth Code: D80 - Disposal, Land Fill
Quantity Tons: 0
Waste Quantity: 1500
Quantity Unit: Y
Additional Code 1: Not reported
Additional Code 2: Not reported
Additional Code 3: Not reported
Additional Code 4: Not reported
Additional Code 5: Not reported

Map ID
Direction
Distance
Elevation

MAP FINDINGS

Site

Database(s)

EDR ID Number
EPA ID Number

CONSOLIDATED FILM INDUSTRIES (Continued)

S105051360

Shipment Date: 20000115
Creation Date: 3/7/2000 0:00:00
Receipt Date: 20000120
Manifest ID: 99540768
Trans EPA ID: CAD982030173
Trans Name: Not reported
Trans 2 EPA ID: Not reported
Trans 2 Name: Not reported
TSDf EPA ID: CAD009007626
Trans Name: Not reported
TSDf Alt EPA ID: CAD009007626
TSDf Alt Name: Not reported
Waste Code Description: 151 - Asbestos-containing waste
RCRA Code: Not reported
Meth Code: D80 - Disposal, Land Fill
Quantity Tons: 0
Waste Quantity: 325
Quantity Unit: Y
Additional Code 1: Not reported
Additional Code 2: Not reported
Additional Code 3: Not reported
Additional Code 4: Not reported
Additional Code 5: Not reported

Additional Info:

Year: 1994
Gen EPA ID: CAD088378245

Shipment Date: 19941219
Creation Date: 3/28/1996 0:00:00
Receipt Date: 19941220
Manifest ID: 92820075
Trans EPA ID: UTD988072401
Trans Name: Not reported
Trans 2 EPA ID: Not reported
Trans 2 Name: Not reported
TSDf EPA ID: AZD980695332
Trans Name: Not reported
TSDf Alt EPA ID: Not reported
TSDf Alt Name: Not reported
Waste Code Description: 541 - Photochemicals / photo processing waste
RCRA Code: D011
Meth Code: R01 - Recycler
Quantity Tons: 0.693
Waste Quantity: 1386
Quantity Unit: P
Additional Code 1: Not reported
Additional Code 2: Not reported
Additional Code 3: Not reported
Additional Code 4: Not reported
Additional Code 5: Not reported

Shipment Date: 19941201
Creation Date: 3/28/1996 0:00:00
Receipt Date: 19941201
Manifest ID: 92820085
Trans EPA ID: ILD099202681

Map ID
Direction
Distance
Elevation

MAP FINDINGS

Site

Database(s)

EDR ID Number
EPA ID Number

CONSOLIDATED FILM INDUSTRIES (Continued)

S105051360

| | |
|-------------------------|--|
| Trans Name: | Not reported |
| Trans 2 EPA ID: | Not reported |
| Trans 2 Name: | Not reported |
| TSDf EPA ID: | CAD008302903 |
| Trans Name: | Not reported |
| TSDf Alt EPA ID: | CAD008302903 |
| TSDf Alt Name: | Not reported |
| Waste Code Description: | 211 - Halogenated solvents (chloroform, methyl chloride, perchloroethylene, etc. |
| RCRA Code: | F001 |
| Meth Code: | R01 - Recycler |
| Quantity Tons: | 1.4595 |
| Waste Quantity: | 350 |
| Quantity Unit: | G |
| Additional Code 1: | Not reported |
| Additional Code 2: | Not reported |
| Additional Code 3: | Not reported |
| Additional Code 4: | Not reported |
| Additional Code 5: | Not reported |
| Shipment Date: | 19941128 |
| Creation Date: | 3/28/1996 0:00:00 |
| Receipt Date: | 19941219 |
| Manifest ID: | 92766701 |
| Trans EPA ID: | CAT080011059 |
| Trans Name: | Not reported |
| Trans 2 EPA ID: | Not reported |
| Trans 2 Name: | Not reported |
| TSDf EPA ID: | CAD000028252 |
| Trans Name: | Not reported |
| TSDf Alt EPA ID: | Not reported |
| TSDf Alt Name: | Not reported |
| Waste Code Description: | 135 - Unspecified aqueous solution |
| RCRA Code: | D001 |
| Meth Code: | H01 - Transfer Station |
| Quantity Tons: | 0.021 |
| Waste Quantity: | 5 |
| Quantity Unit: | G |
| Additional Code 1: | Not reported |
| Additional Code 2: | Not reported |
| Additional Code 3: | Not reported |
| Additional Code 4: | Not reported |
| Additional Code 5: | Not reported |
| Shipment Date: | 19941031 |
| Creation Date: | 3/28/1996 0:00:00 |
| Receipt Date: | 19941101 |
| Manifest ID: | 92820074 |
| Trans EPA ID: | UTD988072401 |
| Trans Name: | Not reported |
| Trans 2 EPA ID: | Not reported |
| Trans 2 Name: | Not reported |
| TSDf EPA ID: | AZD980695332 |
| Trans Name: | Not reported |
| TSDf Alt EPA ID: | Not reported |
| TSDf Alt Name: | Not reported |
| Waste Code Description: | 541 - Photochemicals / photo processing waste |

Map ID
Direction
Distance
Elevation

MAP FINDINGS

Site

Database(s)

EDR ID Number
EPA ID Number

CONSOLIDATED FILM INDUSTRIES (Continued)

S105051360

RCRA Code: D011
Meth Code: R01 - Recycler
Quantity Tons: 7.0575
Waste Quantity: 14115
Quantity Unit: P
Additional Code 1: Not reported
Additional Code 2: Not reported
Additional Code 3: Not reported
Additional Code 4: Not reported
Additional Code 5: Not reported

Shipment Date: 19941027
Creation Date: 10/19/1995 0:00:00
Receipt Date: 19941027
Manifest ID: 92820084
Trans EPA ID: ILD099202681
Trans Name: Not reported
Trans 2 EPA ID: Not reported
Trans 2 Name: Not reported
TSDf EPA ID: CAD008302903
Trans Name: Not reported
TSDf Alt EPA ID: CAD008302903
TSDf Alt Name: Not reported
Waste Code Description: 211 - Halogenated solvents (chloroform, methyl chloride, perchloroethylene, etc.

RCRA Code: F001
Meth Code: R01 - Recycler
Quantity Tons: 2.085
Waste Quantity: 500
Quantity Unit: G
Additional Code 1: Not reported
Additional Code 2: Not reported
Additional Code 3: Not reported
Additional Code 4: Not reported
Additional Code 5: Not reported

Shipment Date: 19941020
Creation Date: 3/28/1996 0:00:00
Receipt Date: 19941020
Manifest ID: 92820083
Trans EPA ID: ILD099202681
Trans Name: Not reported
Trans 2 EPA ID: Not reported
Trans 2 Name: Not reported
TSDf EPA ID: CAD008302903
Trans Name: Not reported
TSDf Alt EPA ID: CAD008302903
TSDf Alt Name: Not reported
Waste Code Description: 211 - Halogenated solvents (chloroform, methyl chloride, perchloroethylene, etc.

RCRA Code: F002
Meth Code: R01 - Recycler
Quantity Tons: 0.2085
Waste Quantity: 50
Quantity Unit: G
Additional Code 1: Not reported
Additional Code 2: Not reported

Map ID
Direction
Distance
Elevation

MAP FINDINGS

Site

Database(s)

EDR ID Number
EPA ID Number

CONSOLIDATED FILM INDUSTRIES (Continued)

S105051360

| | |
|-------------------------|--|
| Additional Code 3: | Not reported |
| Additional Code 4: | Not reported |
| Additional Code 5: | Not reported |
| Shipment Date: | 19941020 |
| Creation Date: | 3/28/1996 0:00:00 |
| Receipt Date: | 19941020 |
| Manifest ID: | 92820083 |
| Trans EPA ID: | ILD099202681 |
| Trans Name: | Not reported |
| Trans 2 EPA ID: | Not reported |
| Trans 2 Name: | Not reported |
| TSDf EPA ID: | CAD008302903 |
| Trans Name: | Not reported |
| TSDf Alt EPA ID: | CAD008302903 |
| TSDf Alt Name: | Not reported |
| Waste Code Description: | 211 - Halogenated solvents (chloroform, methyl chloride, perchloroethylene, etc. |
| RCRA Code: | F001 |
| Meth Code: | R01 - Recycler |
| Quantity Tons: | 1.668 |
| Waste Quantity: | 400 |
| Quantity Unit: | G |
| Additional Code 1: | Not reported |
| Additional Code 2: | Not reported |
| Additional Code 3: | Not reported |
| Additional Code 4: | Not reported |
| Additional Code 5: | Not reported |
| Shipment Date: | 19940926 |
| Creation Date: | 3/26/1996 0:00:00 |
| Receipt Date: | 19940927 |
| Manifest ID: | 92820067 |
| Trans EPA ID: | UTD988072401 |
| Trans Name: | Not reported |
| Trans 2 EPA ID: | Not reported |
| Trans 2 Name: | Not reported |
| TSDf EPA ID: | AZD980695332 |
| Trans Name: | Not reported |
| TSDf Alt EPA ID: | Not reported |
| TSDf Alt Name: | Not reported |
| Waste Code Description: | 541 - Photochemicals / photo processing waste |
| RCRA Code: | Not reported |
| Meth Code: | R01 - Recycler |
| Quantity Tons: | 5.54 |
| Waste Quantity: | 11080 |
| Quantity Unit: | P |
| Additional Code 1: | Not reported |
| Additional Code 2: | Not reported |
| Additional Code 3: | Not reported |
| Additional Code 4: | Not reported |
| Additional Code 5: | Not reported |
| Shipment Date: | 19940922 |
| Creation Date: | 10/17/1995 0:00:00 |
| Receipt Date: | 19940922 |
| Manifest ID: | 92820082 |

Map ID
Direction
Distance
Elevation

MAP FINDINGS

Site

Database(s)

EDR ID Number
EPA ID Number

CONSOLIDATED FILM INDUSTRIES (Continued)

S105051360

| | |
|-------------------------|--|
| Trans EPA ID: | ILD099202681 |
| Trans Name: | Not reported |
| Trans 2 EPA ID: | Not reported |
| Trans 2 Name: | Not reported |
| TSDf EPA ID: | CAD008302903 |
| Trans Name: | Not reported |
| TSDf Alt EPA ID: | Not reported |
| TSDf Alt Name: | Not reported |
| Waste Code Description: | 211 - Halogenated solvents (chloroform, methyl chloride, perchloroethylene, etc. |
| RCRA Code: | F002 |
| Meth Code: | R01 - Recycler |
| Quantity Tons: | 0.2085 |
| Waste Quantity: | 50 |
| Quantity Unit: | G |
| Additional Code 1: | Not reported |
| Additional Code 2: | Not reported |
| Additional Code 3: | Not reported |
| Additional Code 4: | Not reported |
| Additional Code 5: | Not reported |
| Shipment Date: | 19940922 |
| Creation Date: | 10/17/1995 0:00:00 |
| Receipt Date: | 19940922 |
| Manifest ID: | 92820082 |
| Trans EPA ID: | ILD099202681 |
| Trans Name: | Not reported |
| Trans 2 EPA ID: | Not reported |
| Trans 2 Name: | Not reported |
| TSDf EPA ID: | CAD008302903 |
| Trans Name: | Not reported |
| TSDf Alt EPA ID: | Not reported |
| TSDf Alt Name: | Not reported |
| Waste Code Description: | 211 - Halogenated solvents (chloroform, methyl chloride, perchloroethylene, etc. |
| RCRA Code: | F001 |
| Meth Code: | R01 - Recycler |
| Quantity Tons: | 1.4595 |
| Waste Quantity: | 350 |
| Quantity Unit: | G |
| Additional Code 1: | Not reported |
| Additional Code 2: | Not reported |
| Additional Code 3: | Not reported |
| Additional Code 4: | Not reported |
| Additional Code 5: | Not reported |
| Additional Info: | |
| Year: | 1996 |
| Gen EPA ID: | CAD088378245 |
| Shipment Date: | 19961223 |
| Creation Date: | 5/20/1997 0:00:00 |
| Receipt Date: | 19961223 |
| Manifest ID: | 93148578 |
| Trans EPA ID: | NJD080631369 |
| Trans Name: | Not reported |
| Trans 2 EPA ID: | Not reported |

Map ID
Direction
Distance
Elevation

MAP FINDINGS

Site

Database(s)

EDR ID Number
EPA ID Number

CONSOLIDATED FILM INDUSTRIES (Continued)

S105051360

Trans 2 Name: Not reported
TSDF EPA ID: CAD008302903
Trans Name: Not reported
TSDF Alt EPA ID: Not reported
TSDF Alt Name: Not reported
Waste Code Description: 741 - Liquids with halogenated organic compounds > 1000 mg/l
RCRA Code: F001
Meth Code: R01 - Recycler
Quantity Tons: 1.251
Waste Quantity: 300
Quantity Unit: G
Additional Code 1: Not reported
Additional Code 2: Not reported
Additional Code 3: Not reported
Additional Code 4: Not reported
Additional Code 5: Not reported

Shipment Date: 19961223
Creation Date: 5/20/1997 0:00:00
Receipt Date: 19961223
Manifest ID: 93148578
Trans EPA ID: NJD080631369
Trans Name: Not reported
Trans 2 EPA ID: Not reported
Trans 2 Name: Not reported
TSDF EPA ID: CAD008302903
Trans Name: Not reported
TSDF Alt EPA ID: Not reported
TSDF Alt Name: Not reported
Waste Code Description: 741 - Liquids with halogenated organic compounds > 1000 mg/l
RCRA Code: F002
Meth Code: R01 - Recycler
Quantity Tons: 0.2085
Waste Quantity: 50
Quantity Unit: G
Additional Code 1: Not reported
Additional Code 2: Not reported
Additional Code 3: Not reported
Additional Code 4: Not reported
Additional Code 5: Not reported

Shipment Date: 19961216
Creation Date: 6/11/1997 0:00:00
Receipt Date: Not reported
Manifest ID: 95191669
Trans EPA ID: UTD988072401
Trans Name: Not reported
Trans 2 EPA ID: Not reported
Trans 2 Name: Not reported
TSDF EPA ID: AZD980695332
Trans Name: Not reported
TSDF Alt EPA ID: Not reported
TSDF Alt Name: Not reported
Waste Code Description: 541 - Photochemicals / photo processing waste
RCRA Code: D011
Meth Code: - Not reported
Quantity Tons: 0

Map ID
Direction
Distance
Elevation

MAP FINDINGS

Site

Database(s)

EDR ID Number
EPA ID Number

CONSOLIDATED FILM INDUSTRIES (Continued)

S105051360

| | |
|-------------------------|--|
| Waste Quantity: | 1408 |
| Quantity Unit: | * |
| Additional Code 1: | Not reported |
| Additional Code 2: | Not reported |
| Additional Code 3: | Not reported |
| Additional Code 4: | Not reported |
| Additional Code 5: | Not reported |
| Shipment Date: | 19961121 |
| Creation Date: | 5/20/1997 0:00:00 |
| Receipt Date: | 19961121 |
| Manifest ID: | 95191666 |
| Trans EPA ID: | NJD080631369 |
| Trans Name: | Not reported |
| Trans 2 EPA ID: | Not reported |
| Trans 2 Name: | Not reported |
| TSDf EPA ID: | CAD008302903 |
| Trans Name: | Not reported |
| TSDf Alt EPA ID: | Not reported |
| TSDf Alt Name: | Not reported |
| Waste Code Description: | 211 - Halogenated solvents (chloroform, methyl chloride, perchloroethylene, etc. |
| RCRA Code: | F002 |
| Meth Code: | R01 - Recycler |
| Quantity Tons: | 0.2085 |
| Waste Quantity: | 50 |
| Quantity Unit: | G |
| Additional Code 1: | Not reported |
| Additional Code 2: | Not reported |
| Additional Code 3: | Not reported |
| Additional Code 4: | Not reported |
| Additional Code 5: | Not reported |
| Shipment Date: | 19961121 |
| Creation Date: | 5/20/1997 0:00:00 |
| Receipt Date: | 19961121 |
| Manifest ID: | 95191666 |
| Trans EPA ID: | NJD080631369 |
| Trans Name: | Not reported |
| Trans 2 EPA ID: | Not reported |
| Trans 2 Name: | Not reported |
| TSDf EPA ID: | CAD008302903 |
| Trans Name: | Not reported |
| TSDf Alt EPA ID: | Not reported |
| TSDf Alt Name: | Not reported |
| Waste Code Description: | 211 - Halogenated solvents (chloroform, methyl chloride, perchloroethylene, etc. |
| RCRA Code: | F001 |
| Meth Code: | R01 - Recycler |
| Quantity Tons: | 1.4595 |
| Waste Quantity: | 350 |
| Quantity Unit: | G |
| Additional Code 1: | Not reported |
| Additional Code 2: | Not reported |
| Additional Code 3: | Not reported |
| Additional Code 4: | Not reported |
| Additional Code 5: | Not reported |

Map ID
Direction
Distance
Elevation

MAP FINDINGS

Site

Database(s)

EDR ID Number
EPA ID Number

CONSOLIDATED FILM INDUSTRIES (Continued)

S105051360

| | |
|-------------------------|--|
| Shipment Date: | 19961118 |
| Creation Date: | 5/20/1997 0:00:00 |
| Receipt Date: | 19961119 |
| Manifest ID: | 95191627 |
| Trans EPA ID: | UTD988072401 |
| Trans Name: | Not reported |
| Trans 2 EPA ID: | Not reported |
| Trans 2 Name: | Not reported |
| TSDf EPA ID: | AZD980695332 |
| Trans Name: | Not reported |
| TSDf Alt EPA ID: | Not reported |
| TSDf Alt Name: | Not reported |
| Waste Code Description: | 541 - Photochemicals / photo processing waste |
| RCRA Code: | D011 |
| Meth Code: | R01 - Recycler |
| Quantity Tons: | 0 |
| Waste Quantity: | 944 |
| Quantity Unit: | * |
| Additional Code 1: | Not reported |
| Additional Code 2: | Not reported |
| Additional Code 3: | Not reported |
| Additional Code 4: | Not reported |
| Additional Code 5: | Not reported |
| Shipment Date: | 19961024 |
| Creation Date: | 5/20/1997 0:00:00 |
| Receipt Date: | 19961024 |
| Manifest ID: | 95293865 |
| Trans EPA ID: | NJD080631369 |
| Trans Name: | Not reported |
| Trans 2 EPA ID: | Not reported |
| Trans 2 Name: | Not reported |
| TSDf EPA ID: | CAD008302903 |
| Trans Name: | Not reported |
| TSDf Alt EPA ID: | Not reported |
| TSDf Alt Name: | Not reported |
| Waste Code Description: | 741 - Liquids with halogenated organic compounds > 1000 mg/l |
| RCRA Code: | F002 |
| Meth Code: | R01 - Recycler |
| Quantity Tons: | 0.2085 |
| Waste Quantity: | 50 |
| Quantity Unit: | G |
| Additional Code 1: | Not reported |
| Additional Code 2: | Not reported |
| Additional Code 3: | Not reported |
| Additional Code 4: | Not reported |
| Additional Code 5: | Not reported |
| Shipment Date: | 19961024 |
| Creation Date: | 5/20/1997 0:00:00 |
| Receipt Date: | 19961024 |
| Manifest ID: | 95293865 |
| Trans EPA ID: | NJD080631369 |
| Trans Name: | Not reported |
| Trans 2 EPA ID: | Not reported |
| Trans 2 Name: | Not reported |
| TSDf EPA ID: | CAD008302903 |

Map ID
Direction
Distance
Elevation

MAP FINDINGS

Site

Database(s)

EDR ID Number
EPA ID Number

CONSOLIDATED FILM INDUSTRIES (Continued)

S105051360

Trans Name: Not reported
TSDf Alt EPA ID: Not reported
TSDf Alt Name: Not reported
Waste Code Description: 741 - Liquids with halogenated organic compounds > 1000 mg/l
RCRA Code: F001
Meth Code: R01 - Recycler
Quantity Tons: 1.4595
Waste Quantity: 350
Quantity Unit: G
Additional Code 1: Not reported
Additional Code 2: Not reported
Additional Code 3: Not reported
Additional Code 4: Not reported
Additional Code 5: Not reported

Shipment Date: 19960926
Creation Date: 5/20/1997 0:00:00
Receipt Date: 19960926
Manifest ID: 96108776
Trans EPA ID: MOD095038998
Trans Name: Not reported
Trans 2 EPA ID: Not reported
Trans 2 Name: Not reported
TSDf EPA ID: CAD008302903
Trans Name: Not reported
TSDf Alt EPA ID: Not reported
TSDf Alt Name: Not reported
Waste Code Description: 741 - Liquids with halogenated organic compounds > 1000 mg/l
RCRA Code: F001
Meth Code: R01 - Recycler
Quantity Tons: 1.4595
Waste Quantity: 350
Quantity Unit: G
Additional Code 1: Not reported
Additional Code 2: Not reported
Additional Code 3: Not reported
Additional Code 4: Not reported
Additional Code 5: Not reported

Shipment Date: 19960926
Creation Date: 5/20/1997 0:00:00
Receipt Date: 19960926
Manifest ID: 96108776
Trans EPA ID: MOD095038998
Trans Name: Not reported
Trans 2 EPA ID: Not reported
Trans 2 Name: Not reported
TSDf EPA ID: CAD008302903
Trans Name: Not reported
TSDf Alt EPA ID: Not reported
TSDf Alt Name: Not reported
Waste Code Description: 741 - Liquids with halogenated organic compounds > 1000 mg/l
RCRA Code: F002
Meth Code: R01 - Recycler
Quantity Tons: 0.2085
Waste Quantity: 50
Quantity Unit: G

Map ID
Direction
Distance
Elevation

MAP FINDINGS

Site

Database(s)

EDR ID Number
EPA ID Number

CONSOLIDATED FILM INDUSTRIES (Continued)

S105051360

Additional Code 1: Not reported
Additional Code 2: Not reported
Additional Code 3: Not reported
Additional Code 4: Not reported
Additional Code 5: Not reported

Additional Info:

Year: 1997
Gen EPA ID: CAD088378245

Shipment Date: 19971229
Creation Date: 3/18/1998 0:00:00
Receipt Date: 19971230
Manifest ID: 95191635
Trans EPA ID: UTD988072401
Trans Name: Not reported
Trans 2 EPA ID: Not reported
Trans 2 Name: Not reported
TSDf EPA ID: AZD980695332
Trans Name: Not reported
TSDf Alt EPA ID: Not reported
TSDf Alt Name: Not reported
Waste Code Description: 541 - Photochemicals / photo processing waste
RCRA Code: D011
Meth Code: R01 - Recycler
Quantity Tons: 0
Waste Quantity: 1058
Quantity Unit: *
Additional Code 1: Not reported
Additional Code 2: Not reported
Additional Code 3: Not reported
Additional Code 4: Not reported
Additional Code 5: Not reported

Shipment Date: 19971201
Creation Date: 3/18/1998 0:00:00
Receipt Date: Not reported
Manifest ID: 95191634
Trans EPA ID: UTD988072401
Trans Name: Not reported
Trans 2 EPA ID: Not reported
Trans 2 Name: Not reported
TSDf EPA ID: AZD980695332
Trans Name: Not reported
TSDf Alt EPA ID: Not reported
TSDf Alt Name: Not reported
Waste Code Description: 541 - Photochemicals / photo processing waste
RCRA Code: D011
Meth Code: - Not reported
Quantity Tons: 0
Waste Quantity: 1384
Quantity Unit: *
Additional Code 1: Not reported
Additional Code 2: Not reported
Additional Code 3: Not reported
Additional Code 4: Not reported
Additional Code 5: Not reported

Map ID
Direction
Distance
Elevation

MAP FINDINGS

Site

Database(s)

EDR ID Number
EPA ID Number

CONSOLIDATED FILM INDUSTRIES (Continued)

S105051360

Shipment Date: 19971119
Creation Date: 3/18/1998 0:00:00
Receipt Date: 19971119
Manifest ID: 95458203
Trans EPA ID: CAL000827824
Trans Name: Not reported
Trans 2 EPA ID: Not reported
Trans 2 Name: Not reported
TSDf EPA ID: Not reported
Trans Name: Not reported
TSDf Alt EPA ID: Not reported
TSDf Alt Name: Not reported
Waste Code Description: 151 - Asbestos-containing waste
RCRA Code: Not reported
Meth Code: D80 - Disposal, Land Fill
Quantity Tons: 0.8428
Waste Quantity: 1
Quantity Unit: Y
Additional Code 1: Not reported
Additional Code 2: Not reported
Additional Code 3: Not reported
Additional Code 4: Not reported
Additional Code 5: Not reported

Shipment Date: 19971113
Creation Date: 3/18/1998 0:00:00
Receipt Date: 19971113
Manifest ID: 95191681
Trans EPA ID: NJD080631369
Trans Name: Not reported
Trans 2 EPA ID: Not reported
Trans 2 Name: Not reported
TSDf EPA ID: CAD008302903
Trans Name: Not reported
TSDf Alt EPA ID: Not reported
TSDf Alt Name: Not reported
Waste Code Description: 211 - Halogenated solvents (chloroform, methyl chloride, perchloroethylene, etc.
RCRA Code: F002
Meth Code: R01 - Recycler
Quantity Tons: 0.834
Waste Quantity: 200
Quantity Unit: G
Additional Code 1: Not reported
Additional Code 2: Not reported
Additional Code 3: Not reported
Additional Code 4: Not reported
Additional Code 5: Not reported

Shipment Date: 19971113
Creation Date: 3/18/1998 0:00:00
Receipt Date: 19971113
Manifest ID: 95191681
Trans EPA ID: NJD080631369
Trans Name: Not reported
Trans 2 EPA ID: Not reported
Trans 2 Name: Not reported

Map ID
Direction
Distance
Elevation

MAP FINDINGS

Site

Database(s)

EDR ID Number
EPA ID Number

CONSOLIDATED FILM INDUSTRIES (Continued)

S105051360

| | |
|-------------------------|--|
| TSDF EPA ID: | CAD008302903 |
| Trans Name: | Not reported |
| TSDF Alt EPA ID: | Not reported |
| TSDF Alt Name: | Not reported |
| Waste Code Description: | 211 - Halogenated solvents (chloroform, methyl chloride, perchloroethylene, etc. |
| RCRA Code: | F001 |
| Meth Code: | R01 - Recycler |
| Quantity Tons: | 1.0425 |
| Waste Quantity: | 250 |
| Quantity Unit: | G |
| Additional Code 1: | Not reported |
| Additional Code 2: | Not reported |
| Additional Code 3: | Not reported |
| Additional Code 4: | Not reported |
| Additional Code 5: | Not reported |
| Shipment Date: | 19971104 |
| Creation Date: | 3/18/1998 0:00:00 |
| Receipt Date: | 19971111 |
| Manifest ID: | 95191632 |
| Trans EPA ID: | UTD988072401 |
| Trans Name: | Not reported |
| Trans 2 EPA ID: | Not reported |
| Trans 2 Name: | Not reported |
| TSDF EPA ID: | AZD980695332 |
| Trans Name: | Not reported |
| TSDF Alt EPA ID: | Not reported |
| TSDF Alt Name: | Not reported |
| Waste Code Description: | 541 - Photochemicals / photo processing waste |
| RCRA Code: | D011 |
| Meth Code: | R01 - Recycler |
| Quantity Tons: | 0.9325 |
| Waste Quantity: | 1865 |
| Quantity Unit: | P |
| Additional Code 1: | Not reported |
| Additional Code 2: | Not reported |
| Additional Code 3: | Not reported |
| Additional Code 4: | Not reported |
| Additional Code 5: | Not reported |
| Shipment Date: | 19970929 |
| Creation Date: | 3/18/1998 0:00:00 |
| Receipt Date: | 19970930 |
| Manifest ID: | 95191630 |
| Trans EPA ID: | UTD988072401 |
| Trans Name: | Not reported |
| Trans 2 EPA ID: | Not reported |
| Trans 2 Name: | Not reported |
| TSDF EPA ID: | AZD980695332 |
| Trans Name: | Not reported |
| TSDF Alt EPA ID: | Not reported |
| TSDF Alt Name: | Not reported |
| Waste Code Description: | 541 - Photochemicals / photo processing waste |
| RCRA Code: | D011 |
| Meth Code: | R01 - Recycler |
| Quantity Tons: | 0.319 |

Map ID
Direction
Distance
Elevation

MAP FINDINGS

Site

Database(s)

EDR ID Number
EPA ID Number

CONSOLIDATED FILM INDUSTRIES (Continued)

S105051360

| | |
|-------------------------|---|
| Waste Quantity: | 638 |
| Quantity Unit: | P |
| Additional Code 1: | Not reported |
| Additional Code 2: | Not reported |
| Additional Code 3: | Not reported |
| Additional Code 4: | Not reported |
| Additional Code 5: | Not reported |
| Shipment Date: | 19970902 |
| Creation Date: | 3/18/1998 0:00:00 |
| Receipt Date: | 19970909 |
| Manifest ID: | 95191629 |
| Trans EPA ID: | UTD988072401 |
| Trans Name: | Not reported |
| Trans 2 EPA ID: | Not reported |
| Trans 2 Name: | Not reported |
| TSDf EPA ID: | AZD980695332 |
| Trans Name: | Not reported |
| TSDf Alt EPA ID: | Not reported |
| TSDf Alt Name: | Not reported |
| Waste Code Description: | 541 - Photochemicals / photo processing waste |
| RCRA Code: | D011 |
| Meth Code: | R01 - Recycler |
| Quantity Tons: | 0.5855 |
| Waste Quantity: | 1171 |
| Quantity Unit: | P |
| Additional Code 1: | Not reported |
| Additional Code 2: | Not reported |
| Additional Code 3: | Not reported |
| Additional Code 4: | Not reported |
| Additional Code 5: | Not reported |
| Shipment Date: | 19970823 |
| Creation Date: | 3/18/1998 0:00:00 |
| Receipt Date: | 19970825 |
| Manifest ID: | 96157946 |
| Trans EPA ID: | CAD000057760 |
| Trans Name: | Not reported |
| Trans 2 EPA ID: | Not reported |
| Trans 2 Name: | Not reported |
| TSDf EPA ID: | CAD009007626 |
| Trans Name: | Not reported |
| TSDf Alt EPA ID: | Not reported |
| TSDf Alt Name: | Not reported |
| Waste Code Description: | 151 - Asbestos-containing waste |
| RCRA Code: | Not reported |
| Meth Code: | D80 - Disposal, Land Fill |
| Quantity Tons: | 0.125 |
| Waste Quantity: | 250 |
| Quantity Unit: | P |
| Additional Code 1: | Not reported |
| Additional Code 2: | Not reported |
| Additional Code 3: | Not reported |
| Additional Code 4: | Not reported |
| Additional Code 5: | Not reported |
| Shipment Date: | 19970809 |

Map ID
Direction
Distance
Elevation

MAP FINDINGS

Site

Database(s)

EDR ID Number
EPA ID Number

CONSOLIDATED FILM INDUSTRIES (Continued)

S105051360

Creation Date: 12/11/1997 0:00:00
Receipt Date: 19970811
Manifest ID: 96157947
Trans EPA ID: CAD000057760
Trans Name: Not reported
Trans 2 EPA ID: Not reported
Trans 2 Name: Not reported
TSDf EPA ID: CAD009007626
Trans Name: Not reported
TSDf Alt EPA ID: CAD009007626
TSDf Alt Name: Not reported
Waste Code Description: 151 - Asbestos-containing waste
RCRA Code: Not reported
Meth Code: D80 - Disposal, Land Fill
Quantity Tons: 0.3375
Waste Quantity: 675
Quantity Unit: P
Additional Code 1: Not reported
Additional Code 2: Not reported
Additional Code 3: Not reported
Additional Code 4: Not reported
Additional Code 5: Not reported

Additional Info:

Year: 1999
Gen EPA ID: CAD088378245

Shipment Date: 19991101
Creation Date: 1/4/2000 0:00:00
Receipt Date: 19991102
Manifest ID: 98355057
Trans EPA ID: UTD988072401
Trans Name: Not reported
Trans 2 EPA ID: Not reported
Trans 2 Name: Not reported
TSDf EPA ID: AZD980695332
Trans Name: Not reported
TSDf Alt EPA ID: Not reported
TSDf Alt Name: Not reported
Waste Code Description: 541 - Photochemicals / photo processing waste
RCRA Code: D011
Meth Code: R01 - Recycler
Quantity Tons: 0.9055
Waste Quantity: 1811
Quantity Unit: P
Additional Code 1: Not reported
Additional Code 2: Not reported
Additional Code 3: Not reported
Additional Code 4: Not reported
Additional Code 5: Not reported

Shipment Date: 19991005
Creation Date: 11/19/1999 0:00:00
Receipt Date: 19991005
Manifest ID: 98355058
Trans EPA ID: UTD988072401
Trans Name: Not reported

Map ID
Direction
Distance
Elevation

MAP FINDINGS

Site

Database(s)

EDR ID Number
EPA ID Number

CONSOLIDATED FILM INDUSTRIES (Continued)

S105051360

| | |
|-------------------------|---|
| Trans 2 EPA ID: | Not reported |
| Trans 2 Name: | Not reported |
| TSDF EPA ID: | AZD980695332 |
| Trans Name: | Not reported |
| TSDF Alt EPA ID: | Not reported |
| TSDF Alt Name: | Not reported |
| Waste Code Description: | - Not reported |
| RCRA Code: | Not reported |
| Meth Code: | R01 - Recycler |
| Quantity Tons: | 0.6935 |
| Waste Quantity: | 1387 |
| Quantity Unit: | P |
| Additional Code 1: | Not reported |
| Additional Code 2: | Not reported |
| Additional Code 3: | Not reported |
| Additional Code 4: | Not reported |
| Additional Code 5: | Not reported |
| Shipment Date: | 19990830 |
| Creation Date: | 10/26/1999 0:00:00 |
| Receipt Date: | 19990901 |
| Manifest ID: | 98355056 |
| Trans EPA ID: | UTD988072401 |
| Trans Name: | Not reported |
| Trans 2 EPA ID: | Not reported |
| Trans 2 Name: | Not reported |
| TSDF EPA ID: | AZD980695332 |
| Trans Name: | Not reported |
| TSDF Alt EPA ID: | Not reported |
| TSDF Alt Name: | Not reported |
| Waste Code Description: | 541 - Photochemicals / photo processing waste |
| RCRA Code: | D011 |
| Meth Code: | R01 - Recycler |
| Quantity Tons: | 0.365 |
| Waste Quantity: | 730 |
| Quantity Unit: | P |
| Additional Code 1: | Not reported |
| Additional Code 2: | Not reported |
| Additional Code 3: | Not reported |
| Additional Code 4: | Not reported |
| Additional Code 5: | Not reported |
| Shipment Date: | 19990813 |
| Creation Date: | 10/12/1999 0:00:00 |
| Receipt Date: | 19990813 |
| Manifest ID: | 98750634 |
| Trans EPA ID: | CAD982030173 |
| Trans Name: | Not reported |
| Trans 2 EPA ID: | Not reported |
| Trans 2 Name: | Not reported |
| TSDF EPA ID: | CAT000646117 |
| Trans Name: | Not reported |
| TSDF Alt EPA ID: | CAT000646117 |
| TSDF Alt Name: | Not reported |
| Waste Code Description: | 181 - Other inorganic solid waste Organics |
| RCRA Code: | Not reported |
| Meth Code: | D80 - Disposal, Land Fill |

Map ID
Direction
Distance
Elevation

MAP FINDINGS

Site

Database(s)

EDR ID Number
EPA ID Number

CONSOLIDATED FILM INDUSTRIES (Continued)

S105051360

| | |
|-------------------------|---------------------------------|
| Quantity Tons: | 8.428 |
| Waste Quantity: | 10 |
| Quantity Unit: | Y |
| Additional Code 1: | Not reported |
| Additional Code 2: | Not reported |
| Additional Code 3: | Not reported |
| Additional Code 4: | Not reported |
| Additional Code 5: | Not reported |
| Shipment Date: | 19990812 |
| Creation Date: | 9/21/1999 0:00:00 |
| Receipt Date: | 19990812 |
| Manifest ID: | 98750562 |
| Trans EPA ID: | CAD982030173 |
| Trans Name: | Not reported |
| Trans 2 EPA ID: | Not reported |
| Trans 2 Name: | Not reported |
| TSDf EPA ID: | CAD009007626 |
| Trans Name: | Not reported |
| TSDf Alt EPA ID: | Not reported |
| TSDf Alt Name: | Not reported |
| Waste Code Description: | 151 - Asbestos-containing waste |
| RCRA Code: | Not reported |
| Meth Code: | D80 - Disposal, Land Fill |
| Quantity Tons: | 0 |
| Waste Quantity: | 0 |
| Quantity Unit: | Y |
| Additional Code 1: | Not reported |
| Additional Code 2: | Not reported |
| Additional Code 3: | Not reported |
| Additional Code 4: | Not reported |
| Additional Code 5: | Not reported |
| Shipment Date: | 19990805 |
| Creation Date: | 10/28/1999 0:00:00 |
| Receipt Date: | 19990806 |
| Manifest ID: | 99419702 |
| Trans EPA ID: | CAT982518433 |
| Trans Name: | Not reported |
| Trans 2 EPA ID: | Not reported |
| Trans 2 Name: | Not reported |
| TSDf EPA ID: | CAD089446710 |
| Trans Name: | Not reported |
| TSDf Alt EPA ID: | CAD089446710 |
| TSDf Alt Name: | Not reported |
| Waste Code Description: | 221 - Waste oil and mixed oil |
| RCRA Code: | Not reported |
| Meth Code: | H01 - Transfer Station |
| Quantity Tons: | 0.209 |
| Waste Quantity: | 55 |
| Quantity Unit: | G |
| Additional Code 1: | Not reported |
| Additional Code 2: | Not reported |
| Additional Code 3: | Not reported |
| Additional Code 4: | Not reported |
| Additional Code 5: | Not reported |

Map ID
Direction
Distance
Elevation

MAP FINDINGS

Site

Database(s)

EDR ID Number
EPA ID Number

CONSOLIDATED FILM INDUSTRIES (Continued)

S105051360

Shipment Date: 19990805
Creation Date: 10/28/1999 0:00:00
Receipt Date: 19990806
Manifest ID: 99419702
Trans EPA ID: CAT982518433
Trans Name: Not reported
Trans 2 EPA ID: Not reported
Trans 2 Name: Not reported
TSDf EPA ID: CAD089446710
Trans Name: Not reported
TSDf Alt EPA ID: CAD089446710
TSDf Alt Name: Not reported
Waste Code Description: 214 - Unspecified solvent mixture
RCRA Code: F005
Meth Code: H01 - Transfer Station
Quantity Tons: 0.594
Waste Quantity: 165
Quantity Unit: G
Additional Code 1: Not reported
Additional Code 2: Not reported
Additional Code 3: Not reported
Additional Code 4: Not reported
Additional Code 5: Not reported

Shipment Date: 19990802
Creation Date: 9/21/1999 0:00:00
Receipt Date: 19990803
Manifest ID: 98355055
Trans EPA ID: UTD988072401
Trans Name: Not reported
Trans 2 EPA ID: Not reported
Trans 2 Name: Not reported
TSDf EPA ID: AZD980695332
Trans Name: Not reported
TSDf Alt EPA ID: Not reported
TSDf Alt Name: Not reported
Waste Code Description: - Not reported
RCRA Code: Not reported
Meth Code: R01 - Recycler
Quantity Tons: 0.7155
Waste Quantity: 1431
Quantity Unit: P
Additional Code 1: Not reported
Additional Code 2: Not reported
Additional Code 3: Not reported
Additional Code 4: Not reported
Additional Code 5: Not reported

Shipment Date: 19990712
Creation Date: 8/24/1999 0:00:00
Receipt Date: 19990713
Manifest ID: 98355059
Trans EPA ID: UTD988072401
Trans Name: Not reported
Trans 2 EPA ID: Not reported
Trans 2 Name: Not reported
TSDf EPA ID: AZD980695332

Map ID
Direction
Distance
Elevation

MAP FINDINGS

Site

Database(s)

EDR ID Number
EPA ID Number

CONSOLIDATED FILM INDUSTRIES (Continued)

S105051360

Trans Name: Not reported
TSDf Alt EPA ID: Not reported
TSDf Alt Name: Not reported
Waste Code Description: 541 - Photochemicals / photo processing waste
RCRA Code: D011
Meth Code: R01 - Recycler
Quantity Tons: 0.5935
Waste Quantity: 1187
Quantity Unit: P
Additional Code 1: Not reported
Additional Code 2: Not reported
Additional Code 3: Not reported
Additional Code 4: Not reported
Additional Code 5: Not reported

Shipment Date: 19990503
Creation Date: 6/3/1999 0:00:00
Receipt Date: 19990504
Manifest ID: 98355061
Trans EPA ID: UTD988072401
Trans Name: Not reported
Trans 2 EPA ID: Not reported
Trans 2 Name: Not reported
TSDf EPA ID: AZD980695332
Trans Name: Not reported
TSDf Alt EPA ID: Not reported
TSDf Alt Name: Not reported
Waste Code Description: 541 - Photochemicals / photo processing waste
RCRA Code: D011
Meth Code: R01 - Recycler
Quantity Tons: 0
Waste Quantity: 1212
Quantity Unit: *
Additional Code 1: Not reported
Additional Code 2: Not reported
Additional Code 3: Not reported
Additional Code 4: Not reported
Additional Code 5: Not reported

WDR:

Name: CONSOLIDATED FILM INDUSTRIES
Address: 959 SEWARD STREET
City,State,Zip: HOLLYWOOD, CA 90038
Global ID: WDR100013888
Status: ACTIVE - WDR

CIWQS:

Name: CONSOLIDATED FILM INDUSTRIES
Address: 959 SEWARD STREET
City,State,Zip: HOLLYWOOD, CA 90038
Agency: Technicolor Inc.
Agency Address: 101 West 103rd Street, Indianapolis, IN 46290
Place/Project Type: Service/Commercial Site, NEC
SIC/NAICS: Not reported
Region: 4
Program: WDRNONMUNIPRCS

Map ID
Direction
Distance
Elevation

MAP FINDINGS

Site

Database(s)

EDR ID Number
EPA ID Number

CONSOLIDATED FILM INDUSTRIES (Continued)

S105051360

Regulatory Measure Status: Active
Regulatory Measure Type: Enrollee
Order Number: R4-2007-0019
WDID: 4B198600238
NPDES Number: Not reported
Adoption Date: Not reported
Effective Date: 11/12/2013
Termination Date: Not reported
Expiration/Review Date: 11/12/2018
Design Flow: Not reported
Major/Minor: Not reported
Complexity: A
TTWQ: 3
Enforcement Actions within 5 years: 0
Violations within 5 years: 7
Latitude: 34.08831
Longitude: -118.33388

CERS:

Name: CONSOLIDATED FILM INDUSTRIES
Address: 959 SEWARD STREET
City,State,Zip: HOLLYWOOD, CA
Site ID: 224513
CERS ID: SL0603716222
CERS Description: Cleanup Program Site

Affiliation:

Affiliation Type Desc: Regional Board Caseworker
Entity Name: REBECCA ORR - LOS ANGELES RWQCB (REGION 4)
Entity Title: Not reported
Affiliation Address: 320 W 4th St #200
Affiliation City: LOS ANGELES
Affiliation State: CA
Affiliation Country: Not reported
Affiliation Zip: Not reported
Affiliation Phone: 2135766811

Name: CONSOLIDATED FILM INDUSTRIES
Address: 959 SEWARD ST
City,State,Zip: HOLLYWOOD, CA 90038
Site ID: 208612
CERS ID: T0603700917
CERS Description: Leaking Underground Storage Tank Cleanup Site

Affiliation:

Affiliation Type Desc: Local Agency Caseworker
Entity Name: ELOY LUNA - LOS ANGELES, CITY OF
Entity Title: Not reported
Affiliation Address: 200 North Main Street, Suite 1780
Affiliation City: LOS ANGELES
Affiliation State: CA
Affiliation Country: Not reported
Affiliation Zip: Not reported
Affiliation Phone: Not reported

Affiliation Type Desc: Regional Board Caseworker
Entity Name: YUE RONG - LOS ANGELES RWQCB (REGION 4)

Map ID
Direction
Distance
Elevation

MAP FINDINGS

Site

Database(s)

EDR ID Number
EPA ID Number

CONSOLIDATED FILM INDUSTRIES (Continued)

S105051360

Entity Title: Not reported
Affiliation Address: 320 W. 4TH ST., SUITE 200
Affiliation City: Los Angeles
Affiliation State: CA
Affiliation Country: Not reported
Affiliation Zip: Not reported
Affiliation Phone: Not reported

Name: CONSOLIDATED FILM INDUSTRIES
Address: 959 SEWARD
City,State,Zip: HOLLYWOOD, CA 90038
Site ID: 349459
CERS ID: 798974
CERS Description: Waste Discharge Requirements

Violations:
Site ID: 349459
Site Name: Consolidated Film Industries
Violation Date: 06-17-2019
Citation: California Water Code
Violation Description: Not reported
Violation Notes: Annual 2014; The report was due on 03/01/2015 and was submitted on 03/02/2015. The report was 1 day late.
Violation Division: Water Boards
Violation Program: WDRNONMUNI
Violation Source: CIWQS

Site ID: 349459
Site Name: Consolidated Film Industries
Violation Date: 06-17-2019
Citation: California Water Code
Violation Description: Not reported
Violation Notes: Annual 2014; Failure to contain both tabular and graphical summaries of the monitoring data obtained during Q1 2014, Q2 2014, Q3 2014.
Violation Division: Water Boards
Violation Program: WDRNONMUNI
Violation Source: CIWQS

Site ID: 349459
Site Name: Consolidated Film Industries
Violation Date: 10-30-2018
Citation: California Water Code
Violation Description: Not reported
Violation Notes: 1Q2018; The report was due on 04/15/2018 and was received on 06/12/2018. The report was 58 days late.
Violation Division: Water Boards
Violation Program: WDRNONMUNI
Violation Source: CIWQS

Site ID: 349459
Site Name: Consolidated Film Industries
Violation Date: 06-17-2019
Citation: California Water Code
Violation Description: Not reported
Violation Notes: 4Q2014; The report was due on 01/15/2015 and was submitted on 01/26/2015. The report was 11 days late.
Violation Division: Water Boards

Map ID
Direction
Distance
Elevation

MAP FINDINGS

Site

Database(s)

EDR ID Number
EPA ID Number

CONSOLIDATED FILM INDUSTRIES (Continued)

S105051360

Violation Program: WDRNONMUNI
Violation Source: CIWQS

Site ID: 349459
Site Name: Consolidated Film Industries
Violation Date: 12-22-2015
Citation: California Water Code
Violation Description: Not reported
Violation Notes: 3Q 2015 Late Report (10/20/2015): Monitoring Report received 5 days late from due date of 10/15/2015.

Violation Division: Water Boards
Violation Program: WDRNONMUNI
Violation Source: CIWQS

Site ID: 349459
Site Name: Consolidated Film Industries
Violation Date: 11-06-2018
Citation: California Water Code
Violation Description: Not reported
Violation Notes: 4Q2015; The report was due on 01/15/16 and was received on 01/26/16. The report was 11 days late.

Violation Division: Water Boards
Violation Program: WDRNONMUNI
Violation Source: CIWQS

Site ID: 349459
Site Name: Consolidated Film Industries
Violation Date: 11-06-2018
Citation: California Water Code
Violation Description: Not reported
Violation Notes: Annual 2015; The report was due on 03/01/2016 and was received on 03/02/2016. The report was 1 day late.

Violation Division: Water Boards
Violation Program: WDRNONMUNI
Violation Source: CIWQS

Site ID: 349459
Site Name: Consolidated Film Industries
Violation Date: 06-17-2019
Citation: California Water Code
Violation Description: Not reported
Violation Notes: 4Q2013; The report was due on 01/15/2014 and was submitted on 02/12/2014. The report was 28 days late.

Violation Division: Water Boards
Violation Program: WDRNONMUNI
Violation Source: CIWQS

Site ID: 349459
Site Name: Consolidated Film Industries
Violation Date: 06-17-2019
Citation: California Water Code
Violation Description: Not reported
Violation Notes: 4Q2016; The report was due on 1/15/2017 and was submitted on 1/19/2017. The report was 4 days late.

Violation Division: Water Boards
Violation Program: WDRNONMUNI
Violation Source: CIWQS

Map ID
Direction
Distance
Elevation

MAP FINDINGS

Site

Database(s)

EDR ID Number
EPA ID Number

CONSOLIDATED FILM INDUSTRIES (Continued)

S105051360

Affiliation:

| | |
|------------------------|--------------------|
| Affiliation Type Desc: | Owner and Operator |
| Entity Name: | Technicolor Inc. |
| Entity Title: | Not reported |
| Affiliation Address: | Not reported |
| Affiliation City: | Not reported |
| Affiliation State: | Not reported |
| Affiliation Country: | Not reported |
| Affiliation Zip: | Not reported |
| Affiliation Phone: | Not reported |

HWTS:

| | |
|-------------------------|------------------------------|
| Name: | CONSOLIDATED FILM INDUSTRIES |
| Address: | 959 SEWARD ST |
| Address 2: | Not reported |
| City,State,Zip: | HOLLYWOOD, CA 900382546 |
| EPA ID: | CAD088378245 |
| Inactive Date: | 06/30/2008 |
| Create Date: | 07/23/1982 |
| Last Act Date: | 04/13/2010 |
| Mailing Name: | RICK BROWN |
| Mailing Address: | 4050 LANKERSHIM BLVD |
| Mailing Address 2: | Not reported |
| Mailing City,State,Zip: | NORTH HOLLYWOOD, CA 91604 |
| Owner Name: | CONSOLIDATED FILM INDUSTRIES |
| Owner Address: | 4050 LANKERSHIM BLVD |
| Owner Address 2: | Not reported |
| Owner City,State,Zip: | NORTH HOLLYWOOD, CA 91604 |
| Contact Name: | RICK BROWN |
| Contact Address: | 4050 LANKERSHIM BLVD |
| Contact Address 2: | Not reported |
| City,State,Zip: | NORTH HOLLYWOOD, CA 91604 |

NAICS:

| | |
|---------------------|--------------------------------|
| EPA ID: | CAD088378245 |
| Create Date: | 2006-11-27 18:30:15 |
| NAICS Code: | 53222 |
| NAICS Description: | Formal Wear and Costume Rental |
| Issued EPA ID Date: | 1982-07-23 00:00:00 |
| Inactive Date: | 2008-06-30 00:00:00 |
| Facility Name: | CONSOLIDATED FILM INDUSTRIES |
| Facility Address: | 959 SEWARD ST |
| Facility Address 2: | Not reported |
| Facility City: | HOLLYWOOD |
| Facility County: | 19 |
| Facility State: | CA |
| Facility Zip: | 900382546 |

Map ID
Direction
Distance
Elevation

MAP FINDINGS

Site

Database(s) EDR ID Number
EPA ID Number

AU271
SSW
1/2-1
0.602 mi.
3176 ft.

959- NORTH SEWARD ST
LOS ANGELES, CA

Site 2 of 3 in cluster AU

CHMIRS S105663606
N/A

Relative:
Lower

CHMIRS:

Actual:
293 ft.

Name: Not reported
Address: 959- NORTH SEWARD ST
City,State,Zip: LOS ANGELES, CA
OES Incident Number: 9-0057
OES notification: 01/06/1999
OES Date: Not reported
OES Time: Not reported
Date Completed: Not reported
Property Use: Not reported
Agency Id Number: Not reported
Agency Incident Number: Not reported
Time Notified: Not reported
Time Completed: Not reported
Surrounding Area: Not reported
Estimated Temperature: Not reported
Property Management: Not reported
More Than Two Substances Involved?: Not reported
Resp Agncy Personel # Of Decontaminated: Not reported
Responding Agency Personel # Of Injuries: Not reported
Responding Agency Personel # Of Fatalities: Not reported
Others Number Of Decontaminated: Not reported
Others Number Of Injuries: Not reported
Others Number Of Fatalities: Not reported
Vehicle Make/year: Not reported
Vehicle License Number: Not reported
Vehicle State: Not reported
Vehicle Id Number: Not reported
CA DOT PUC/ICC Number: Not reported
Company Name: Not reported
Reporting Officer Name/ID: Not reported
Report Date: Not reported
Facility Telephone: Not reported
Waterway Involved: No
Waterway: Not reported
Spill Site: Not reported
Cleanup By: Not possible
Containment: Not reported
What Happened: Not reported
Type: Not reported
Measure: Not reported
Other: Not reported
Date/Time: Not reported
Year: 1999
Agency: LA City FD
Incident Date: 1/6/1999 12:00:00 AM
Admin Agency: Los Angeles City Fire Department
Amount: Not reported
Contained: Yes
Site Type: Industrial Plant
E Date: Not reported
Substance: Ammonium Thiosulfat
Unknown: 0

Map ID
Direction
Distance
Elevation

MAP FINDINGS

Site

Database(s)

EDR ID Number
EPA ID Number

(Continued)

S105663606

Substance #2: Not reported
Substance #3: Not reported
Evacuations: 0
Number of Injuries: 1
Number of Fatalities: 0
#1 Pipeline: Not reported
#2 Pipeline: Not reported
#3 Pipeline: Not reported
#1 Vessel >= 300 Tons: Not reported
#2 Vessel >= 300 Tons: Not reported
#3 Vessel >= 300 Tons: Not reported
Evacs: Not reported
Injuries: Not reported
FataIs: Not reported
Comments: Not reported
Description: small amount of substance was released and a worker was not wearing his mask. He was sent to hospital.

AU272
SSW
1/2-1
0.602 mi.
3176 ft.

CONSOLIDATED FILM INDUSTRIES LLC
959 N SEWARD ST
LOS ANGELES, CA 90038

CHMIRS S100278988
HAZMAT N/A

Site 3 of 3 in cluster AU

Relative:
Lower
Actual:
293 ft.

CHMIRS:
Name: Not reported
Address: 959 N SEWARD ST
City,State,Zip: LOS ANGELES, CA 90038-2546
OES Incident Number: 802996
OES notification: Not reported
OES Date: Not reported
OES Time: Not reported
Date Completed: 22-SEP-88
Property Use: 700
Agency Id Number: 19105
Agency Incident Number: 237
Time Notified: 953
Time Completed: 1455
Surrounding Area: 700
Estimated Temperature: 72
Property Management: P
More Than Two Substances Involved?: N
Resp Agncy Personel # Of Decontaminated: 4
Responding Agency Personel # Of Injuries: Not reported
Responding Agency Personel # Of Fatalities: Not reported
Others Number Of Decontaminated: 8
Others Number Of Injuries: Not reported
Others Number Of Fatalities: Not reported
Vehicle Make/year: Not reported
Vehicle License Number: Not reported
Vehicle State: Not reported
Vehicle Id Number: Not reported
CA DOT PUC/ICC Number: Not reported
Company Name: Not reported
Reporting Officer Name/ID: DAVID A RUFF, DR6215 FS-27B
Report Date: 24-SEP-88
Facility Telephone: 213 485-4780

Map ID
 Direction
 Distance
 Elevation

MAP FINDINGS

Site

Database(s)

EDR ID Number
 EPA ID Number

CONSOLIDATED FILM INDUSTRIES LLC (Continued)

S100278988

| | |
|------------------------|--------------|
| Waterway Involved: | Not reported |
| Waterway: | Not reported |
| Spill Site: | Not reported |
| Cleanup By: | Not reported |
| Containment: | Not reported |
| What Happened: | Not reported |
| Type: | Not reported |
| Measure: | Not reported |
| Other: | Not reported |
| Date/Time: | Not reported |
| Year: | 88-92 |
| Agency: | Not reported |
| Incident Date: | 22-SEP-88 |
| Admin Agency: | Not reported |
| Amount: | Not reported |
| Contained: | Not reported |
| Site Type: | Not reported |
| E Date: | Not reported |
| Substance: | Not reported |
| Unknown: | Not reported |
| Substance #2: | Not reported |
| Substance #3: | Not reported |
| Evacuations: | Not reported |
| Number of Injuries: | Not reported |
| Number of Fatalities: | Not reported |
| #1 Pipeline: | Not reported |
| #2 Pipeline: | Not reported |
| #3 Pipeline: | Not reported |
| #1 Vessel >= 300 Tons: | Not reported |
| #2 Vessel >= 300 Tons: | Not reported |
| #3 Vessel >= 300 Tons: | Not reported |
| Evacs: | Not reported |
| Injuries: | Not reported |
| Fatals: | Not reported |
| Comments: | N |
| Description: | Not reported |

LOS ANGELES HM:

| | |
|-----------------|----------------------------------|
| Name: | CONSOLIDATED FILM INDUSTRIES LLC |
| Address: | 959 N SEWARD ST |
| City,State,Zip: | LOS ANGELES, CA 90038 |
| Facility ID: | FA0003271 |
| Last Run Date: | 06/01/2019 |
| Status: | INACTIVE |

AR273
SSE
1/2-1
0.604 mi.
3187 ft.

6158 ROMAINE ST.
LOS ANGELES, CA
Site 2 of 2 in cluster AR

CHMIRS S106398178
N/A

Relative:
Lower
Actual:
297 ft.

| | |
|----------------------|------------------|
| CHMIRS: | |
| Name: | Not reported |
| Address: | 6158 ROMAINE ST. |
| City,State,Zip: | LOS ANGELES, CA |
| OES Incident Number: | 3-2206 |
| OES notification: | 04/28/2003 |

Map ID
Direction
Distance
Elevation

MAP FINDINGS

Site

Database(s)

EDR ID Number
EPA ID Number

(Continued)

S106398178

| | |
|---|----------------------------------|
| OES Date: | Not reported |
| OES Time: | Not reported |
| Date Completed: | Not reported |
| Property Use: | Not reported |
| Agency Id Number: | Not reported |
| Agency Incident Number: | Not reported |
| Time Notified: | Not reported |
| Time Completed: | Not reported |
| Surrounding Area: | Not reported |
| Estimated Temperature: | Not reported |
| Property Management: | Not reported |
| More Than Two Substances Involved?: | Not reported |
| Resp Agency Personel # Of Decontaminated: | Not reported |
| Responding Agency Personel # Of Injuries: | Not reported |
| Responding Agency Personel # Of Fatalities: | Not reported |
| Others Number Of Decontaminated: | Not reported |
| Others Number Of Injuries: | Not reported |
| Others Number Of Fatalities: | Not reported |
| Vehicle Make/year: | Not reported |
| Vehicle License Number: | Not reported |
| Vehicle State: | Not reported |
| Vehicle Id Number: | Not reported |
| CA DOT PUC/ICC Number: | Not reported |
| Company Name: | Not reported |
| Reporting Officer Name/ID: | Not reported |
| Report Date: | Not reported |
| Facility Telephone: | Not reported |
| Waterway Involved: | No |
| Waterway: | Not reported |
| Spill Site: | Not reported |
| Cleanup By: | Dept. of Water and Power |
| Containment: | Not reported |
| What Happened: | Not reported |
| Type: | Not reported |
| Measure: | Not reported |
| Other: | Not reported |
| Date/Time: | Not reported |
| Year: | 2003 |
| Agency: | Los Angeles City Fire Dept. |
| Incident Date: | 4/23/200312:00:00 AM |
| Admin Agency: | Los Angeles City Fire Department |
| Amount: | Not reported |
| Contained: | Yes |
| Site Type: | Road |
| E Date: | Not reported |
| Substance: | Mineral Oil, non-PCB |
| Gallons: | 5 |
| Unknown: | 0 |
| Substance #2: | Not reported |
| Substance #3: | Not reported |
| Evacuations: | 500 |
| Number of Injuries: | 0 |
| Number of Fatalities: | 0 |
| #1 Pipeline: | Not reported |
| #2 Pipeline: | Not reported |
| #3 Pipeline: | Not reported |
| #1 Vessel >= 300 Tons: | Not reported |

Map ID
Direction
Distance
Elevation

MAP FINDINGS

Site

Database(s)

EDR ID Number
EPA ID Number

(Continued)

S106398178

#2 Vessel >= 300 Tons: Not reported
#3 Vessel >= 300 Tons: Not reported
Evacs: Not reported
Injuries: Not reported
Fatalities: Not reported
Comments: Not reported
Description: ** Historical Release ** Released from a transformer that blew off its lid. The nearby school was evacuated.

AV274 DEL TACO, INC.
SW 6766 SANTA MONICA BOULEVARD
1/2-1 LOS ANGELES, CA 90038
0.611 mi.
3225 ft. Site 1 of 3 in cluster AV

LUST S109286038
Cortese N/A
HAZMAT
CERS

Relative:
Lower
Actual:
298 ft.

LUST:
Name: DEL TACO, INC.
Address: 6766 SANTA MONICA BOULEVARD
City,State,Zip: LOS ANGELES, CA 90038
Lead Agency: LOS ANGELES RWQCB (REGION 4)
Case Type: LUST Cleanup Site
Geo Track: http://geotracker.waterboards.ca.gov/profile_report.asp?global_id=SL0603707352
Global Id: SL0603707352
Latitude: 34.090388
Longitude: -118.338069
Status: Completed - Case Closed
Status Date: 05/09/2008
Case Worker: JH
RB Case Number: 900380498
Local Agency: LOS ANGELES, CITY OF
File Location: Regional Board
Local Case Number: 36675
Potential Media Affect: Aquifer used for drinking water supply
Potential Contaminants of Concern: Gasoline
Site History: Not reported

LUST:
Global Id: SL0603707352
Contact Type: Local Agency Caseworker
Contact Name: ELOY LUNA
Organization Name: LOS ANGELES, CITY OF
Address: 200 North Main Street, Suite 1780
City: LOS ANGELES
Email: eloy.luna@lacity.org
Phone Number: Not reported

Global Id: SL0603707352
Contact Type: Regional Board Caseworker
Contact Name: JAY HUANG
Organization Name: LOS ANGELES RWQCB (REGION 4)
Address: 320 WEST 4TH STREET, SUITE 200
City: LOS ANGELES
Email: jhuang@waterboards.ca.gov
Phone Number: 2135766711

LUST:
Global Id: SL0603707352

Map ID
Direction
Distance
Elevation

MAP FINDINGS

Site

Database(s)

EDR ID Number
EPA ID Number

DEL TACO, INC. (Continued)

S109286038

Action Type: ENFORCEMENT
Date: 12/11/2007
Action: Staff Letter

Global Id: SL0603707352
Action Type: ENFORCEMENT
Date: 02/15/2008
Action: Staff Letter

Global Id: SL0603707352
Action Type: ENFORCEMENT
Date: 05/09/2008
Action: Closure/No Further Action Letter

Global Id: SL0603707352
Action Type: Other
Date: 09/27/2007
Action: Leak Reported

Global Id: SL0603707352
Action Type: RESPONSE
Date: 01/15/2008
Action: Other Report / Document

Global Id: SL0603707352
Action Type: RESPONSE
Date: 05/15/2008
Action: Soil and Water Investigation Report

Global Id: SL0603707352
Action Type: RESPONSE
Date: 02/22/2008
Action: Soil and Water Investigation Workplan

Global Id: SL0603707352
Action Type: Other
Date: 09/10/2007
Action: Leak Discovery

LUST:

Global Id: SL0603707352
Status: Open - Case Begin Date
Status Date: 09/10/2007

Global Id: SL0603707352
Status: Open - Site Assessment
Status Date: 09/24/2007

Global Id: SL0603707352
Status: Open - Site Assessment
Status Date: 04/18/2008

Global Id: SL0603707352
Status: Completed - Case Closed
Status Date: 05/09/2008

Map ID
Direction
Distance
Elevation

MAP FINDINGS

Site

Database(s)

EDR ID Number
EPA ID Number

DEL TACO, INC. (Continued)

S109286038

CORTESE:

Name: DEL TACO, INC.
Address: 6766 SANTA MONICA BOULEVARD
City,State,Zip: LOS ANGELES, CA 90038
Region: CORTESE
Envirostor Id: Not reported
Global ID: SL0603707352
Site/Facility Type: LUST CLEANUP SITE
Cleanup Status: COMPLETED - CASE CLOSED
Status Date: Not reported
Site Code: Not reported
Latitude: Not reported
Longitude: Not reported
Owner: Not reported
Enf Type: Not reported
Swat R: Not reported
Flag: active
Order No: Not reported
Waste Discharge System No: Not reported
Effective Date: Not reported
Region 2: Not reported
WID Id: Not reported
Solid Waste Id No: Not reported
Waste Management Uit Name: Not reported
File Name: Active Open

LOS ANGELES HM:

Name: SANTA MONICA HIGHLAND PARTNERS
Address: 6766 SANTA MONICA BLVD
City,State,Zip: LOS ANGELES, CA 90038
Facility ID: FA0036675
Last Run Date: 06/01/2019
Status: INACTIVE

CERS:

Name: DEL TACO, INC.
Address: 6766 SANTA MONICA BOULEVARD
City,State,Zip: LOS ANGELES, CA 90038
Site ID: 210531
CERS ID: SL0603707352
CERS Description: Leaking Underground Storage Tank Cleanup Site

Affiliation:

Affiliation Type Desc: Local Agency Caseworker
Entity Name: ELOY LUNA - LOS ANGELES, CITY OF
Entity Title: Not reported
Affiliation Address: 200 North Main Street, Suite 1780
Affiliation City: LOS ANGELES
Affiliation State: CA
Affiliation Country: Not reported
Affiliation Zip: Not reported
Affiliation Phone: Not reported

Affiliation Type Desc: Regional Board Caseworker
Entity Name: JAY HUANG - LOS ANGELES RWQCB (REGION 4)
Entity Title: Not reported

Map ID
Direction
Distance
Elevation

MAP FINDINGS

Site

Database(s)

EDR ID Number
EPA ID Number

DEL TACO, INC. (Continued)

S109286038

Affiliation Address: 320 WEST 4TH STREET, SUITE 200
Affiliation City: LOS ANGELES
Affiliation State: CA
Affiliation Country: Not reported
Affiliation Zip: Not reported
Affiliation Phone: 2135766711

275
SSW
1/2-1
0.617 mi.
3257 ft.

Relative:
Lower

Actual:
293 ft.

HOLLYWOOD CENTER STUDIOS
6650 ROMAINE ST
HOLLYWOOD, CA 90038

RCRA-SQG 1000597324
LUST CAD983613290
SWEEPS UST
HIST UST
CA FID UST
FINDS
ECHO
Cortese
HAZNET
HWTS

RCRA-SQG:

Date form received by agency: 2006-07-19 00:00:00.0
Facility name: HOLLYWOOD CENTER STUDIOS
Facility address: 6650 ROMAINE ST
HOLLYWOOD, CA 90038
EPA ID: CAD983613290
Mailing address: 5800 SUNSET BLVD
BLDG 11 STE 201 PROD OFFICE
HOLLYWOOD, CA 90038
Contact: MARK HOLLIS
Contact address: 5800 SUNSET BLVD BLDG 11 STE 201 PROD OFFICE
HOLLYWOOD, CA 90038
Contact country: US
Contact telephone: 661-713-9923
Contact email: Not reported
EPA Region: 09
Classification: Small Small Quantity Generator
Description: Handler: generates more than 100 and less than 1000 kg of hazardous waste during any calendar month and accumulates less than 6000 kg of hazardous waste at any time; or generates 100 kg or less of hazardous waste during any calendar month, and accumulates more than 1000 kg of hazardous waste at any time

Owner/Operator Summary:

Owner/operator name: HOLLYWOOD CENTER STUDIOS
Owner/operator address: 1040 N LAS PALMAS
HOLLYWOOD, CA 90038
Owner/operator country: US
Owner/operator telephone: Not reported
Owner/operator email: Not reported
Owner/operator fax: Not reported
Owner/operator extension: Not reported
Legal status: Private
Owner/Operator Type: Owner
Owner/Op start date: 1995-01-01 00:00:00.
Owner/Op end date: Not reported

Owner/operator name: ITS A LAUGH PRODUCTIONS HANNAH MONTANA

Map ID
Direction
Distance
Elevation

MAP FINDINGS

Site

Database(s)

EDR ID Number
EPA ID Number

HOLLYWOOD CENTER STUDIOS (Continued)

1000597324

Owner/operator address: Not reported
Not reported
Owner/operator country: US
Owner/operator telephone: Not reported
Owner/operator email: Not reported
Owner/operator fax: Not reported
Owner/operator extension: Not reported
Legal status: Private
Owner/Operator Type: Operator
Owner/Op start date: 2005-11-01 00:00:00.
Owner/Op end date: Not reported

Handler Activities Summary:

U.S. importer of hazardous waste: No
Mixed waste (haz. and radioactive): No
Recycler of hazardous waste: No
Transporter of hazardous waste: No
Treater, storer or disposer of HW: No
Underground injection activity: No
On-site burner exemption: No
Furnace exemption: No
Used oil fuel burner: No
Used oil processor: No
User oil refiner: No
Used oil fuel marketer to burner: No
Used oil Specification marketer: No
Used oil transfer facility: No
Used oil transporter: No

Historical Generators:

Date form received by agency: 1991-10-23 00:00:00
Site name: HOLLYWOOD DISTRICT HEADQUARTERS
Classification: Small Quantity Generator

Hazardous Waste Summary:

. Waste code: D001
. Waste name: IGNITABLE WASTE

. Waste code: F005
. Waste name: THE FOLLOWING SPENT NONHALOGENATED SOLVENTS: TOLUENE, METHYL ETHYL KETONE, CARBON DISULFIDE, ISOBUTANOL, PYRIDINE, BENZENE, 2-ETHOXYETHANOL, AND 2-NITROPROPANE; ALL SPENT SOLVENT MIXTURES/BLENDS CONTAINING, BEFORE USE, A TOTAL OF TEN PERCENT OR MORE (BY VOLUME) OF ONE OR MORE OF THE ABOVE NONHALOGENATED SOLVENTS OR THOSE SOLVENTS LISTED IN F001, F002, OR F004; AND STILL BOTTOMS FROM THE RECOVERY OF THESE SPENT SOLVENTS AND SPENT SOLVENT MIXTURES.

Violation Status: No violations found

LUST REG 4:

Region: 4
Regional Board: 04
County: Los Angeles
Facility Id: 900380243
Status: Case Closed

Map ID
Direction
Distance
Elevation

MAP FINDINGS

Site

Database(s)

EDR ID Number
EPA ID Number

HOLLYWOOD CENTER STUDIOS (Continued)

1000597324

Substance: Gasoline
Substance Quantity: Not reported
Local Case No: Not reported
Case Type: Groundwater
Abatement Method Used at the Site: Not reported
Global ID: T0603700934
W Global ID: Not reported
Staff: UNK
Local Agency: 19050
Cross Street: SEWARD ST
Enforcement Type: Not reported
Date Leak Discovered: Not reported
Date Leak First Reported: 4/27/1990
Date Leak Record Entered: 5/16/1990
Date Confirmation Began: Not reported
Date Leak Stopped: Not reported
Date Case Last Changed on Database: 1/31/1997
Date the Case was Closed: 10/10/1996
How Leak Discovered: Not reported
How Leak Stopped: Not reported
Cause of Leak: UNK
Leak Source: Tank
Operator: HEADQUARTERS
Water System: Not reported
Well Name: Not reported
Approx. Dist To Production Well (ft): 11023.751372817115187601959874
Source of Cleanup Funding: Tank
Preliminary Site Assessment Workplan Submitted: Not reported
Preliminary Site Assessment Began: Not reported
Pollution Characterization Began: 2/28/1992
Remediation Plan Submitted: Not reported
Remedial Action Underway: Not reported
Post Remedial Action Monitoring Began: Not reported
Enforcement Action Date: Not reported
Historical Max MTBE Date: Not reported
Hist Max MTBE Conc in Groundwater: Not reported
Hist Max MTBE Conc in Soil: Not reported
Significant Interim Remedial Action Taken: Not reported
GW Qualifier: Not reported
Soil Qualifier: Not reported
Organization: Not reported
Owner Contact: Not reported
Responsible Party: LA DPW
RP Address: P.O. BOX 111, LOS ANGELES CA 90051-0100
Program: LUST
Lat/Long: 34.0887495 / -1
Local Agency Staff: PEJ
Beneficial Use: Not reported
Priority: Not reported
Cleanup Fund Id: Not reported
Suspended: Not reported
Assigned Name: Not reported
Summary: 10-25-91 A LEAK REPORT WAS FILED. SDP

SWEEPS UST:

Name: HOLLYWOOD DISTRICT COMMERCIAL
Address: 6650 ROMAINE ST

Map ID
Direction
Distance
Elevation

MAP FINDINGS

Site

Database(s)

EDR ID Number
EPA ID Number

HOLLYWOOD CENTER STUDIOS (Continued)

1000597324

City: LOS ANGELES
Status: Not reported
Comp Number: 3881
Number: Not reported
Board Of Equalization: Not reported
Referral Date: Not reported
Action Date: Not reported
Created Date: Not reported
Owner Tank Id: Not reported
SWRCB Tank Id: Not reported
Tank Status: Not reported
Capacity: Not reported
Active Date: Not reported
Tank Use: Not reported
STG: Not reported
Content: Not reported
Number Of Tanks: 0

HIST UST:

Name: HOLLYWOOD DISTRICT COMMERCIAL
Address: 6650 ROMAINE ST
City,State,Zip: LOS ANGELES, CA 90038
File Number: 00027646
URL: <http://geotracker.waterboards.ca.gov/ustpdfs/pdf/00027646.pdf>
Region: STATE
Facility ID: 00000064893
Facility Type: Other
Other Type: WATER/ELECTRIC UTILI
Contact Name: CHARLES BERNARD
Telephone: 2134814205
Owner Name: DEPARTMENT OF WATER AND POWER
Owner Address: 111 N. HOPE STREET
Owner City,St,Zip: LOS ANGELES, CA 90012
Total Tanks: 0003

Tank Num: 001
Container Num: 0218/GASOL
Year Installed: 1949
Tank Capacity: 00006500
Tank Used for: PRODUCT
Type of Fuel: UNLEADED
Container Construction Thickness: Not reported
Leak Detection: Not reported

Tank Num: 002
Container Num: 0219/SUMP
Year Installed: 1960
Tank Capacity: 00000000
Tank Used for: PRODUCT
Type of Fuel: Not reported
Container Construction Thickness: 8
Leak Detection: None

Tank Num: 003
Container Num: 0220/USED
Year Installed: 1959
Tank Capacity: 00000000

Map ID
Direction
Distance
Elevation

MAP FINDINGS

Site

Database(s)

EDR ID Number
EPA ID Number

HOLLYWOOD CENTER STUDIOS (Continued)

1000597324

Tank Used for: WASTE
Type of Fuel: Not reported
Container Construction Thickness: Not reported
Leak Detection: None

Click here for Geo Tracker PDF:

CA FID UST:

Facility ID: 19002489
Regulated By: UTKNI
Regulated ID: Not reported
Cortese Code: Not reported
SIC Code: Not reported
Facility Phone: 2134817962
Mail To: Not reported
Mailing Address: 111 N HOPE STREET-ROOM
Mailing Address 2: Not reported
Mailing City,St,Zip: LOS ANGELES 900380000
Contact: Not reported
Contact Phone: Not reported
DUNS Number: Not reported
NPDES Number: Not reported
EPA ID: Not reported
Comments: Not reported
Status: Inactive

FINDS:

Registry ID: 110002864963

Click Here:

Environmental Interest/Information System:

RCRAInfo is a national information system that supports the Resource Conservation and Recovery Act (RCRA) program through the tracking of events and activities related to facilities that generate, transport, and treat, store, or dispose of hazardous waste. RCRAInfo allows RCRA program staff to track the notification, permit, compliance, and corrective action activities required under RCRA.

[Click this hyperlink](#) while viewing on your computer to access additional FINDS: detail in the EDR Site Report.

ECHO:

Envid: 1000597324
Registry ID: 110002864963
DFR URL: <http://echo.epa.gov/detailed-facility-report?fid=110002864963>
Name: HOLLYWOOD CENTER STUDIOS
Address: 6650 ROMAINE ST
City,State,Zip: HOLLYWOOD, CA 90038

Envid: 1000597324
Registry ID: Not reported
DFR URL: <http://echo.epa.gov/detailed-facility-report?fid=CAP000171538>
Name: HOLLYWOOD CENTER STUDIOS
Address: 6650 ROMAINE ST
City,State,Zip: HOLLYWOOD, CA 90038

Map ID
Direction
Distance
Elevation

MAP FINDINGS

Site

Database(s)

EDR ID Number
EPA ID Number

HOLLYWOOD CENTER STUDIOS (Continued)

1000597324

CORTESE:

Name: HOLLYWOOD UNDERGROUND TRANSMI.
Address: 6650 ROMAINE ST
City,State,Zip: HOLLYWOOD, CA 90038
Region: CORTESE
Envirostor Id: Not reported
Global ID: T0603700934
Site/Facility Type: LUST CLEANUP SITE
Cleanup Status: COMPLETED - CASE CLOSED
Status Date: Not reported
Site Code: Not reported
Latitude: Not reported
Longitude: Not reported
Owner: Not reported
Enf Type: Not reported
Swat R: Not reported
Flag: active
Order No: Not reported
Waste Discharge System No: Not reported
Effective Date: Not reported
Region 2: Not reported
WID Id: Not reported
Solid Waste Id No: Not reported
Waste Management Uit Name: Not reported
File Name: Active Open

HAZNET:

Name: IT'S A LAUGH PRODUCTIONS, LIV AND MADDIE SEASON 3
Address: 6650 ROMAINE ST
Address 2: Not reported
City,State,Zip: LOS ANGELES, CA 90038
Contact: RICK WEBB
Telephone: 7143513866
Mailing Name: Not reported
Mailing Address: 1040 N LAS PALMAS AVE BLDG 33

Year: 2016
Gepaid: CAC002840533
TSD EPA ID: UTD991301748
CA Waste Code: 291 - Latex waste
Disposal Method: H132 - Landfill Or Surface Impoundment That Will Be Closed As
Landfill(To Include On-Site Treatment And/Or Stabilization)
Tons: 0.2

Year: 2015
Gepaid: CAC002840533
TSD EPA ID: CAD044429835
CA Waste Code: 291 - Latex waste
Disposal Method: H141 - Storage, Bulking, And/Or Transfer Off Site--No
Treatment/Reovery (H010-H129) Or (H131-H135)
Tons: 0.225

Additional Info:

Year: 2015
Gen EPA ID: CAC002840533

Map ID
Direction
Distance
Elevation

MAP FINDINGS

Site

Database(s)

EDR ID Number
EPA ID Number

HOLLYWOOD CENTER STUDIOS (Continued)

1000597324

Shipment Date: 20151216
Creation Date: 3/22/2016 22:15:24
Receipt Date: 20151216
Manifest ID: 007538440FLE
Trans EPA ID: MAD039322250
Trans Name: CLEAN HARBORS ENVIRONMENTAL SERVICE INC
Trans 2 EPA ID: Not reported
Trans 2 Name: Not reported
TSDf EPA ID: CAD044429835
Trans Name: CLEAN HARBORS WILMINGTON LLC
TSDf Alt EPA ID: Not reported
TSDf Alt Name: Not reported
Waste Code Description: 291 - Latex waste
RCRA Code: Not reported
Meth Code: H141 - Storage, Bulking, And/Or Transfer Off Site--No Treatment/Reovery (H010-H129) Or (H131-H135)

Quantity Tons: 0.225
Waste Quantity: 450
Quantity Unit: P
Additional Code 1: Not reported
Additional Code 2: Not reported
Additional Code 3: Not reported
Additional Code 4: Not reported
Additional Code 5: Not reported

Additional Info:

Year: 2016
Gen EPA ID: CAC002840533

Shipment Date: 20151216
Creation Date: 3/22/2016 22:15:24
Receipt Date: 20151216
Manifest ID: 007538440FLE
Trans EPA ID: MAD039322250
Trans Name: CLEAN HARBORS ENVIRONMENTAL SERVICE INC
Trans 2 EPA ID: Not reported
Trans 2 Name: Not reported
TSDf EPA ID: CAD044429835
Trans Name: CLEAN HARBORS WILMINGTON LLC
TSDf Alt EPA ID: Not reported
TSDf Alt Name: Not reported
Waste Code Description: 291 - Latex waste
RCRA Code: Not reported
Meth Code: H141 - Storage, Bulking, And/Or Transfer Off Site--No Treatment/Reovery (H010-H129) Or (H131-H135)

Quantity Tons: 0.225
Waste Quantity: 450
Quantity Unit: P
Additional Code 1: Not reported
Additional Code 2: Not reported
Additional Code 3: Not reported
Additional Code 4: Not reported
Additional Code 5: Not reported

HWTS:

Name: IT'S A LAUGH PRODUCTIONS, LIV AND MADDIE SEASON 3

Map ID
 Direction
 Distance
 Elevation

MAP FINDINGS

Site

Database(s)

EDR ID Number
 EPA ID Number

HOLLYWOOD CENTER STUDIOS (Continued)

1000597324

Address: 6650 ROMAINE ST
 Address 2: 3RD FLOOR
 City,State,Zip: LOS ANGELES, CA 90038
 EPA ID: CAC002840533
 Inactive Date: 03/10/2016
 Create Date: 12/08/2015
 Last Act Date: 03/10/2016
 Mailing Name: Not reported
 Mailing Address: 1040 N LAS PALMAS AVE BLDG 33
 Mailing Address 2: Not reported
 Mailing City,State,Zip: LOS ANGELES, CA 900382409
 Owner Name: DISNEY CHANNEL
 Owner Address: 3800 W. ALAMEDA AVE.
 Owner Address 2: Not reported
 Owner City,State,Zip: BURBANK, CA 91505
 Contact Name: RICK WEBB
 Contact Address: 6650 ROMAINE ST
 Contact Address 2: Not reported
 City,State,Zip: LOS ANGELES, CA 900382517

NAICS:
 EPA ID: CAC002840533
 Create Date: 2015-12-08 13:33:34
 NAICS Code: 32551
 NAICS Description: Paint and Coating Manufacturing
 Issued EPA ID Date: 2015-12-08 13:33:34
 Inactive Date: 2016-03-10 03:00:39
 Facility Name: IT'S A LAUGH PRODUCTIONS, LIV AND MADDIE SEASON 3
 Facility Address: 6650 ROMAINE ST
 Facility Address 2: 3RD FLOOR
 Facility City: LOS ANGELES
 Facility County: 19
 Facility State: CA
 Facility Zip: 90038

AW276 MOBIL #11-H50 (FORMER)
NW 1840 HIGHLAND AVE N
1/2-1 HOLLYWOOD, CA 90038
0.619 mi.
3267 ft. Site 1 of 2 in cluster AW

LUST S104406300
Cortese N/A
HIST CORTESE
CERS

Relative: LUST REG 4:
Higher Region: 4
 Regional Board: 04
Actual: County: Los Angeles
412 ft. Facility Id: 900380189
 Status: Case Closed
 Substance: Gasoline
 Substance Quantity: Not reported
 Local Case No: Not reported
 Case Type: Soil
 Abatement Method Used at the Site: Excavate and Dispose
 Global ID: T0603700929
 W Global ID: Not reported
 Staff: UNK
 Local Agency: 19050
 Cross Street: Not reported

Map ID
Direction
Distance
Elevation

MAP FINDINGS

Site

Database(s)

EDR ID Number
EPA ID Number

MOBIL #11-H50 (FORMER) (Continued)

S104406300

Enforcement Type: Not reported
Date Leak Discovered: Not reported
Date Leak First Reported: 5/3/1991
Date Leak Record Entered: 5/7/1991
Date Confirmation Began: Not reported
Date Leak Stopped: Not reported
Date Case Last Changed on Database: 11/21/1996
Date the Case was Closed: 9/17/1996
How Leak Discovered: Not reported
How Leak Stopped: Not reported
Cause of Leak: UNK
Leak Source: UNK
Operator: Not reported
Water System: Not reported
Well Name: Not reported
Approx. Dist To Production Well (ft): 15734.966260198082763482992999
Source of Cleanup Funding: UNK
Preliminary Site Assessment Workplan Submitted: Not reported
Preliminary Site Assessment Began: Not reported
Pollution Characterization Began: 5/3/1991
Remediation Plan Submitted: Not reported
Remedial Action Underway: Not reported
Post Remedial Action Monitoring Began: 7/11/1995
Enforcement Action Date: Not reported
Historical Max MTBE Date: Not reported
Hist Max MTBE Conc in Groundwater: Not reported
Hist Max MTBE Conc in Soil: Not reported
Significant Interim Remedial Action Taken: Yes
GW Qualifier: Not reported
Soil Qualifier: Not reported
Organization: Not reported
Owner Contact: Not reported
Responsible Party: MOBIL OIL CORPORATION
RP Address: 3700 W. 190TH ST.-TPT2, TORRANCE CA 90509-2929
Program: LUST
Lat/Long: 34.1045438 / -1
Local Agency Staff: PEJ
Beneficial Use: Not reported
Priority: Not reported
Cleanup Fund Id: Not reported
Suspended: Not reported
Assigned Name: Not reported
Summary: APPLYING FOR NPDES PERMIT. 11/21/96 - ABANDONMENT OF SEVEN GW MONITORING WELLS

LUST:

Name: MOBIL #11-H50 (FORMER)
Address: 1840 HIGHLAND AVE N
City,State,Zip: HOLLYWOOD, CA 90038
Lead Agency: LOS ANGELES RWQCB (REGION 4)
Case Type: LUST Cleanup Site
Geo Track: http://geotracker.waterboards.ca.gov/profile_report.asp?global_id=T0603700929
Global Id: T0603700929
Latitude: 34.1045438
Longitude: -118.3375425
Status: Completed - Case Closed
Status Date: 09/17/1996

Map ID
Direction
Distance
Elevation

MAP FINDINGS

Site

Database(s)

EDR ID Number
EPA ID Number

MOBIL #11-H50 (FORMER) (Continued)

S104406300

Case Worker: YR
RB Case Number: 900380189
Local Agency: LOS ANGELES, CITY OF
File Location: Not reported
Local Case Number: Not reported
Potential Media Affect: Soil
Potential Contaminants of Concern: Gasoline
Site History: Not reported

LUST:

Global Id: T0603700929
Contact Type: Local Agency Caseworker
Contact Name: ELOY LUNA
Organization Name: LOS ANGELES, CITY OF
Address: 200 North Main Street, Suite 1780
City: LOS ANGELES
Email: eloy.luna@lacity.org
Phone Number: Not reported

Global Id: T0603700929
Contact Type: Regional Board Caseworker
Contact Name: YUE RONG
Organization Name: LOS ANGELES RWQCB (REGION 4)
Address: 320 W. 4TH ST., SUITE 200
City: Los Angeles
Email: yrong@waterboards.ca.gov
Phone Number: Not reported

LUST:

Global Id: T0603700929
Action Type: Other
Date: 05/03/1991
Action: Leak Reported

LUST:

Global Id: T0603700929
Status: Open - Case Begin Date
Status Date: 05/03/1991

Global Id: T0603700929
Status: Open - Site Assessment
Status Date: 05/03/1991

Global Id: T0603700929
Status: Open - Verification Monitoring
Status Date: 07/11/1995

Global Id: T0603700929
Status: Completed - Case Closed
Status Date: 09/17/1996

CORTESE:

Name: MOBIL #11-H50 (FORMER)
Address: 1840 HIGHLAND AVE N
City,State,Zip: HOLLYWOOD, CA 90038

Map ID
Direction
Distance
Elevation

MAP FINDINGS

Site

Database(s)

EDR ID Number
EPA ID Number

MOBIL #11-H50 (FORMER) (Continued)

S104406300

Region: CORTESE
Envirostor Id: Not reported
Global ID: T0603700929
Site/Facility Type: LUST CLEANUP SITE
Cleanup Status: COMPLETED - CASE CLOSED
Status Date: Not reported
Site Code: Not reported
Latitude: Not reported
Longitude: Not reported
Owner: Not reported
Enf Type: Not reported
Swat R: Not reported
Flag: active
Order No: Not reported
Waste Discharge System No: Not reported
Effective Date: Not reported
Region 2: Not reported
WID Id: Not reported
Solid Waste Id No: Not reported
Waste Management Uit Name: Not reported
File Name: Active Open

HIST CORTESE:

edr_fname: MOBIL #11-H50 (FORMER)
edr_fadd1: 1840 HIGHLAND
City,State,Zip: LOS ANGELES, CA 90038
Region: CORTESE
Facility County Code: 19
Reg By: LTNKA
Reg Id: 900380189

CERS:

Name: MOBIL #11-H50 (FORMER)
Address: 1840 HIGHLAND AVE N
City,State,Zip: HOLLYWOOD, CA 90038
Site ID: 250078
CERS ID: T0603700929
CERS Description: Leaking Underground Storage Tank Cleanup Site

Affiliation:

Affiliation Type Desc: Local Agency Caseworker
Entity Name: ELOY LUNA - LOS ANGELES, CITY OF
Entity Title: Not reported
Affiliation Address: 200 North Main Street, Suite 1780
Affiliation City: LOS ANGELES
Affiliation State: CA
Affiliation Country: Not reported
Affiliation Zip: Not reported
Affiliation Phone: Not reported

Affiliation Type Desc: Regional Board Caseworker
Entity Name: YUE RONG - LOS ANGELES RWQCB (REGION 4)
Entity Title: Not reported
Affiliation Address: 320 W. 4TH ST., SUITE 200
Affiliation City: Los Angeles
Affiliation State: CA
Affiliation Country: Not reported

Map ID
 Direction
 Distance
 Elevation

MAP FINDINGS

Site

Database(s)

EDR ID Number
 EPA ID Number

MOBIL #11-H50 (FORMER) (Continued)

S104406300

Affiliation Zip: Not reported
 Affiliation Phone: Not reported

277
SSE
1/2-1
0.622 mi.
3286 ft.

VINE STREET ELEMENTARY SCHOOL ADDITION
955 NORTH VINE STREET
LOS ANGELES, CA 90038

ENVIROSTOR **S118756581**
SCH **N/A**

Relative:
Lower
Actual:
295 ft.

ENVIROSTOR:
 Name: VINE STREET ELEMENTARY SCHOOL ADDITION
 Address: 955 NORTH VINE STREET
 City,State,Zip: LOS ANGELES, CA 90038
 Facility ID: 19820060
 Status: No Action Required
 Status Date: 11/21/2001
 Site Code: 304308
 Site Type: School Investigation
 Site Type Detailed: School
 Acres: Not reported
 NPL: NO
 Regulatory Agencies: SMBRP
 Lead Agency: SMBRP
 Program Manager: Not reported
 Supervisor: Javier Hinojosa
 Division Branch: Southern California Schools & Brownfields Outreach
 Assembly: 50
 Senate: 26
 Special Program: Not reported
 Restricted Use: NO
 Site Mgmt Req: NONE SPECIFIED
 Funding: School District
 Latitude: 34.08953
 Longitude: -118.3272
 APN: 5533018900
 Past Use: * EDUCATIONAL SERVICES
 Potential COC: NONE SPECIFIED No Contaminants found
 Confirmed COC: NONE SPECIFIED
 Potential Description: NMA
 Alias Name: LAUSD -VINE STREET ES ADDITION
 Alias Type: Alternate Name
 Alias Name: LOS ANGELES UNIFIED SCHOOL DISTRICT
 Alias Type: Alternate Name
 Alias Name: VINE STREET ELEMENTARY SCHOOL ADDITION
 Alias Type: Alternate Name
 Alias Name: 5533018900
 Alias Type: APN
 Alias Name: 304308
 Alias Type: Project Code (Site Code)
 Alias Name: 19820060
 Alias Type: Envirostor ID Number

Completed Info:
 Completed Area Name: PROJECT WIDE
 Completed Sub Area Name: Not reported
 Completed Document Type: Other Report
 Completed Date: 12/18/2001

Map ID
Direction
Distance
Elevation

MAP FINDINGS

Site

Database(s) EDR ID Number
EPA ID Number

VINE STREET ELEMENTARY SCHOOL ADDITION (Continued)

S118756581

Comments: Phase1 Final

Completed Area Name: PROJECT WIDE
Completed Sub Area Name: Not reported
Completed Document Type: Environmental Oversight Agreement
Completed Date: 02/10/2000
Comments: Not reported

Completed Area Name: PROJECT WIDE
Completed Sub Area Name: Not reported
Completed Document Type: Cost Recovery Closeout Memo
Completed Date: 03/04/2002
Comments: Not reported

Future Area Name: Not reported
Future Sub Area Name: Not reported
Future Document Type: Not reported
Future Due Date: Not reported
Schedule Area Name: Not reported
Schedule Sub Area Name: Not reported
Schedule Document Type: Not reported
Schedule Due Date: Not reported
Schedule Revised Date: Not reported

SCH:

Name: VINE STREET ELEMENTARY SCHOOL ADDITION
Address: 955 NORTH VINE STREET
City,State,Zip: LOS ANGELES, CA 90038
Facility ID: 19820060
Site Type: School Investigation
Site Type Detail: School
Site Mgmt. Req.: NONE SPECIFIED
Acres: Not reported
National Priorities List: NO
Cleanup Oversight Agencies: SMBRP
Lead Agency: SMBRP
Lead Agency Description: DTSC - Site Cleanup Program
Project Manager: Not reported
Supervisor: Javier Hinojosa
Division Branch: Southern California Schools & Brownfields Outreach
Site Code: 304308
Assembly: 50
Senate: 26
Special Program Status: Not reported
Status: No Action Required
Status Date: 11/21/2001
Restricted Use: NO
Funding: School District
Latitude: 34.08953
Longitude: -118.3272
APN: 5533018900
Past Use: * EDUCATIONAL SERVICES
Potential COC: NONE SPECIFIED, No Contaminants found
Confirmed COC: NONE SPECIFIED
Potential Description: NMA
Alias Name: LAUSD -VINE STREET ES ADDITION

Map ID
Direction
Distance
Elevation

MAP FINDINGS

Site

Database(s)

EDR ID Number
EPA ID Number

VINE STREET ELEMENTARY SCHOOL ADDITION (Continued)

S118756581

Alias Type: Alternate Name
Alias Name: LOS ANGELES UNIFIED SCHOOL DISTRICT
Alias Type: Alternate Name
Alias Name: VINE STREET ELEMENTARY SCHOOL ADDITION
Alias Type: Alternate Name
Alias Name: 5533018900
Alias Type: APN
Alias Name: 304308
Alias Type: Project Code (Site Code)
Alias Name: 19820060
Alias Type: Envirostor ID Number

Completed Info:

Completed Area Name: PROJECT WIDE
Completed Sub Area Name: Not reported
Completed Document Type: Other Report
Completed Date: 12/18/2001
Comments: Phase1 Final

Completed Area Name: PROJECT WIDE
Completed Sub Area Name: Not reported
Completed Document Type: Environmental Oversight Agreement
Completed Date: 02/10/2000
Comments: Not reported

Completed Area Name: PROJECT WIDE
Completed Sub Area Name: Not reported
Completed Document Type: Cost Recovery Closeout Memo
Completed Date: 03/04/2002
Comments: Not reported

Future Area Name: Not reported
Future Sub Area Name: Not reported
Future Document Type: Not reported
Future Due Date: Not reported
Schedule Area Name: Not reported
Schedule Sub Area Name: Not reported
Schedule Document Type: Not reported
Schedule Due Date: Not reported
Schedule Revised Date: Not reported

AS278 **CHEVRON #9-0880**
NNE **6201 FRANKLIN AVE S**
1/2-1 **HOLLYWOOD, CA 90028**
0.632 mi.
3335 ft. **Site 4 of 4 in cluster AS**

LUST **S105051363**
Cortese **N/A**
CERS

Relative: LUST REG 4:
Higher Region: 4
Regional Board: 04
Actual: County: Los Angeles
438 ft. Facility Id: 900280052
Status: Case Closed
Substance: Gasoline
Substance Quantity: Not reported
Local Case No: Not reported
Case Type: Groundwater
Abatement Method Used at the Site: Not reported

Map ID
Direction
Distance
Elevation

MAP FINDINGS

Site

Database(s)

EDR ID Number
EPA ID Number

CHEVRON #9-0880 (Continued)

S105051363

Global ID: T0603700755
W Global ID: Not reported
Staff: UNK
Local Agency: 19050
Cross Street: VISTA DEL MAR AVE
Enforcement Type: Not reported
Date Leak Discovered: Not reported
Date Leak First Reported: 12/14/1990
Date Leak Record Entered: 11/10/1991
Date Confirmation Began: Not reported
Date Leak Stopped: Not reported
Date Case Last Changed on Database: 12/2/1996
Date the Case was Closed: 8/2/1996
How Leak Discovered: Not reported
How Leak Stopped: Not reported
Cause of Leak: UNK
Leak Source: UNK
Operator: Not reported
Water System: Not reported
Well Name: Not reported
Approx. Dist To Production Well (ft): 13829.19757278830327254489325
Source of Cleanup Funding: UNK
Preliminary Site Assessment Workplan Submitted: Not reported
Preliminary Site Assessment Began: 11/26/1991
Pollution Characterization Began: Not reported
Remediation Plan Submitted: 2/6/1995
Remedial Action Underway: Not reported
Post Remedial Action Monitoring Began: Not reported
Enforcement Action Date: Not reported
Historical Max MTBE Date: Not reported
Hist Max MTBE Conc in Groundwater: Not reported
Hist Max MTBE Conc in Soil: Not reported
Significant Interim Remedial Action Taken: No
GW Qualifier: Not reported
Soil Qualifier: Not reported
Organization: Not reported
Owner Contact: Not reported
Responsible Party: CHEVRON U.S.A. PRODUCTS CO
RP Address: P.O. BOX 2833, LA HABRA CA 90632-2833
Program: LUST
Lat/Long: 34.1050859 / -1
Local Agency Staff: PEJ
Beneficial Use: Not reported
Priority: Not reported
Cleanup Fund Id: Not reported
Suspended: Not reported
Assigned Name: Not reported
Summary: Not reported

LUST:

Name: CHEVRON #9-0880
Address: 6201 FRANKLIN AVE S
City,State,Zip: HOLLYWOOD, CA 90028
Lead Agency: LOS ANGELES RWQCB (REGION 4)
Case Type: LUST Cleanup Site
Geo Track: http://geotracker.waterboards.ca.gov/profile_report.asp?global_id=T0603700755
Global Id: T0603700755

Map ID
Direction
Distance
Elevation

MAP FINDINGS

Site

Database(s)

EDR ID Number
EPA ID Number

CHEVRON #9-0880 (Continued)

S105051363

Latitude: 34.1050859
Longitude: -118.3240681
Status: Completed - Case Closed
Status Date: 08/02/1996
Case Worker: YR
RB Case Number: 900280052
Local Agency: LOS ANGELES, CITY OF
File Location: Not reported
Local Case Number: Not reported
Potential Media Affect: Aquifer used for drinking water supply
Potential Contaminants of Concern: Gasoline
Site History: Not reported

LUST:

Global Id: T0603700755
Contact Type: Local Agency Caseworker
Contact Name: ELOY LUNA
Organization Name: LOS ANGELES, CITY OF
Address: 200 North Main Street, Suite 1780
City: LOS ANGELES
Email: eloy.luna@lacity.org
Phone Number: Not reported

Global Id: T0603700755
Contact Type: Regional Board Caseworker
Contact Name: YUE RONG
Organization Name: LOS ANGELES RWQCB (REGION 4)
Address: 320 W. 4TH ST., SUITE 200
City: Los Angeles
Email: yrong@waterboards.ca.gov
Phone Number: Not reported

LUST:

Global Id: T0603700755
Action Type: Other
Date: 12/14/1990
Action: Leak Reported

LUST:

Global Id: T0603700755
Status: Open - Case Begin Date
Status Date: 12/14/1990

Global Id: T0603700755
Status: Open - Site Assessment
Status Date: 11/26/1991

Global Id: T0603700755
Status: Open - Remediation
Status Date: 02/06/1995

Global Id: T0603700755
Status: Completed - Case Closed
Status Date: 08/02/1996

Map ID
Direction
Distance
Elevation

MAP FINDINGS

Site

Database(s)

EDR ID Number
EPA ID Number

CHEVRON #9-0880 (Continued)

S105051363

CORTESE:

Name: CHEVRON #9-0880
Address: 6201 FRANKLIN AVE S
City,State,Zip: HOLLYWOOD, CA 90028
Region: CORTESE
Envirostor Id: Not reported
Global ID: T0603700755
Site/Facility Type: LUST CLEANUP SITE
Cleanup Status: COMPLETED - CASE CLOSED
Status Date: Not reported
Site Code: Not reported
Latitude: Not reported
Longitude: Not reported
Owner: Not reported
Enf Type: Not reported
Swat R: Not reported
Flag: active
Order No: Not reported
Waste Discharge System No: Not reported
Effective Date: Not reported
Region 2: Not reported
WID Id: Not reported
Solid Waste Id No: Not reported
Waste Management Uit Name: Not reported
File Name: Active Open

CERS:

Name: CHEVRON #9-0880
Address: 6201 FRANKLIN AVE S
City,State,Zip: HOLLYWOOD, CA 90028
Site ID: 192100
CERS ID: T0603700755
CERS Description: Leaking Underground Storage Tank Cleanup Site

Affiliation:

Affiliation Type Desc: Regional Board Caseworker
Entity Name: YUE RONG - LOS ANGELES RWQCB (REGION 4)
Entity Title: Not reported
Affiliation Address: 320 W. 4TH ST., SUITE 200
Affiliation City: Los Angeles
Affiliation State: CA
Affiliation Country: Not reported
Affiliation Zip: Not reported
Affiliation Phone: Not reported

Affiliation Type Desc: Local Agency Caseworker
Entity Name: ELOY LUNA - LOS ANGELES, CITY OF
Entity Title: Not reported
Affiliation Address: 200 North Main Street, Suite 1780
Affiliation City: LOS ANGELES
Affiliation State: CA
Affiliation Country: Not reported
Affiliation Zip: Not reported
Affiliation Phone: Not reported

Map ID
Direction
Distance
Elevation

MAP FINDINGS

Site

Database(s)

EDR ID Number
EPA ID Number

AW279
NNW
1/2-1
0.635 mi.
3352 ft.

1900 NORTH HIGHLAND AVE
LOS ANGELES, CA 90028

Site 2 of 2 in cluster AW

CHMIRS S110418577
N/A

Relative:
Higher

CHMIRS:

Actual:
418 ft.

Name: Not reported
Address: 1900 NORTH HIGHLAND AVE
City,State,Zip: LOS ANGELES, CA 90028
OES Incident Number: 08-3469
OES notification: 05/13/2008
OES Date: Not reported
OES Time: Not reported
Date Completed: Not reported
Property Use: Not reported
Agency Id Number: Not reported
Agency Incident Number: Not reported
Time Notified: Not reported
Time Completed: Not reported
Surrounding Area: Not reported
Estimated Temperature: Not reported
Property Management: Not reported
More Than Two Substances Involved?: Not reported
Resp Agncy Personel # Of Decontaminated: Not reported
Responding Agency Personel # Of Injuries: Not reported
Responding Agency Personel # Of Fatalities: Not reported
Others Number Of Decontaminated: Not reported
Others Number Of Injuries: Not reported
Others Number Of Fatalities: Not reported
Vehicle Make/year: Not reported
Vehicle License Number: Not reported
Vehicle State: Not reported
Vehicle Id Number: Not reported
CA DOT PUC/ICC Number: Not reported
Company Name: Not reported
Reporting Officer Name/ID: Not reported
Report Date: Not reported
Facility Telephone: Not reported
Waterway Involved: Yes
Waterway: Storm Drain tributary to Ballona Creek which is a storm drain catch basin
Spill Site: Road
Cleanup By: Reporting Party
Containment: Not reported
What Happened: Not reported
Type: Not reported
Measure: Gal(s)
Other: Not reported
Date/Time: 0915
Year: 2008
Agency: City of Los Angeles
Incident Date: 5/13/2008
Admin Agency: Los Angeles City Fire Department
Amount: Not reported
Contained: Yes
Site Type: Storm Drain tributary to Ballona Creek which is a storm drain catch basin
E Date: Not reported
Substance: Sewage

Map ID
Direction
Distance
Elevation

MAP FINDINGS

Site

Database(s)

EDR ID Number
EPA ID Number

(Continued)

S110418577

Quantity Released: 122
Unknown: Not reported
Substance #2: Not reported
Substance #3: Not reported
Evacuations: 0
Number of Injuries: 0
Number of Fatalities: 0
#1 Pipeline: Not reported
#2 Pipeline: Not reported
#3 Pipeline: Not reported
#1 Vessel >= 300 Tons: Not reported
#2 Vessel >= 300 Tons: Not reported
#3 Vessel >= 300 Tons: Not reported
Evacs: Not reported
Injuries: Not reported
Fataals: Not reported
Comments: Not reported
Description: Debris in the line caused this release

280
East
1/2-1
0.637 mi.
3361 ft.

1439 TAMARIND AVE
LOS ANGELES, CA 90028

CHMIRS S126113416
N/A

Relative:
Lower
Actual:
350 ft.

CHMIRS:
Name: Not reported
Address: 1439 TAMARIND AVE
City,State,Zip: LOS ANGELES, CA 90028
OES Incident Number: 20-0265
OES notification: 01/14/2020
OES Date: Not reported
OES Time: Not reported
Date Completed: Not reported
Property Use: Not reported
Agency Id Number: Not reported
Agency Incident Number: Not reported
Time Notified: Not reported
Time Completed: Not reported
Surrounding Area: Not reported
Estimated Temperature: Not reported
Property Management: Not reported
More Than Two Substances Involved?: Not reported
Resp Agncy Personel # Of Decontaminated: Not reported
Responding Agency Personel # Of Injuries: Not reported
Responding Agency Personel # Of Fatalities: Not reported
Others Number Of Decontaminated: Not reported
Others Number Of Injuries: Not reported
Others Number Of Fatalities: Not reported
Vehicle Make/year: Not reported
Vehicle License Number: Not reported
Vehicle State: Not reported
Vehicle Id Number: Not reported
CA DOT PUC/ICC Number: Not reported
Company Name: Not reported
Reporting Officer Name/ID: Not reported
Report Date: Not reported
Facility Telephone: Not reported

Map ID
 Direction
 Distance
 Elevation

MAP FINDINGS

Site

Database(s)

EDR ID Number
 EPA ID Number

(Continued)

S126113416

| | |
|--|--|
| Waterway Involved: Waterway: Spill Site: Cleanup By: Containment: What Happened: Type: Measure: Other: Type: Measure: Other: Date/Time: Year: Agency: Incident Date: Admin Agency: Amount: Contained: Site Type: E Date: Substance: Quantity Released: Unknown: Substance #2: Substance #3: Evacuations: Number of Injuries: Number of Fatalities: #1 Pipeline: #2 Pipeline: #3 Pipeline: #1 Vessel >= 300 Tons: #2 Vessel >= 300 Tons: #3 Vessel >= 300 Tons: Evacs: Injuries: Fataals: Comments: Description: | No Not reported Residence Unrecoverable Not reported Not reported Not reported Not reported VAPOR Unknown Not reported 1312 2020 So Cal Gas 01/14/2020 Los Angeles City Fire Department Not reported Stopped,Not contained Not reported Not reported Natural Gas Unknown Not reported Not reported Not reported 9 Not reported Not reported No No No No No No No Yes No No Not reported RP advised that a third party contractor damaged a 1 inch plastic service line, with a backhoe, causing the release of Natural Gas into the atmosphere. The Fire Department responded to scene, evacuating 9 persons from the construction site. The release began at 1323 and was controlled at 1435 hours. The evacuations orders have not yet been lifted. Tamarind Ave (between Sunset and Fountain Ave) remains closed at this time. No waterways were affected. ESAB Construction Contractor Licence Number: E998929. |
|--|--|

Map ID
 Direction
 Distance
 Elevation

MAP FINDINGS

Site

Database(s)

EDR ID Number
 EPA ID Number

AT281 **AMBASSADOR CAR WASH**
SE **6061 SANTA MONICA BLVD**
1/2-1 **LOS ANGELES, CA 90038**
0.638 mi.
3370 ft. **Site 2 of 2 in cluster AT**

LUST **S104159598**
Cortese **N/A**
ENF
HIST CORTESE
CERS

Relative:
Lower
Actual:
315 ft.

Relative: LUST REG 4:
Lower Region: 4
 Regional Board: 04
Actual: County: Los Angeles
315 ft. Facility Id: 900380361
 Status: Pollution Characterization
 Substance: Gasoline
 Substance Quantity: Not reported
 Local Case No: Not reported
 Case Type: Groundwater
 Abatement Method Used at the Site: Not reported
 Global ID: T0603700946
 W Global ID: Not reported
 Staff: MSH
 Local Agency: 19050
 Cross Street: N GOWER ST
 Enforcement Type: LET
 Date Leak Discovered: 3/1/1990
 Date Leak First Reported: 3/1/1990
 Date Leak Record Entered: 10/22/1996
 Date Confirmation Began: Not reported
 Date Leak Stopped: 3/1/1990
 Date Case Last Changed on Database: 1/11/2002
 Date the Case was Closed: Not reported
 How Leak Discovered: Tank Closure
 How Leak Stopped: Not reported
 Cause of Leak: Not reported
 Leak Source: Not reported
 Operator: Not reported
 Water System: Not reported
 Well Name: Not reported
 Approx. Dist To Production Well (ft): 8844.205512647434740160771721
 Source of Cleanup Funding: Not reported
 Preliminary Site Assessment Workplan Submitted: 8/22/1996
 Preliminary Site Assessment Began: 9/14/1999
 Pollution Characterization Began: 1/20/2004
 Remediation Plan Submitted: Not reported
 Remedial Action Underway: Not reported
 Post Remedial Action Monitoring Began: 3/1/1990
 Enforcement Action Date: 1/24/2000
 Historical Max MTBE Date: 12/10/1998
 Hist Max MTBE Conc in Groundwater: 170
 Hist Max MTBE Conc in Soil: Not reported
 Significant Interim Remedial Action Taken: Not reported
 GW Qualifier: Not reported
 Soil Qualifier: Not reported
 Organization: Not reported
 Owner Contact: Not reported
 Responsible Party: KEN THOMAS
 RP Address: 600 S SPRING ST,
 Program: LUST
 Lat/Long: 34.0908115 / -1
 Local Agency Staff: PEJ

Map ID
Direction
Distance
Elevation

MAP FINDINGS

Site

Database(s)

EDR ID Number
EPA ID Number

AMBASSADOR CAR WASH (Continued)

S104159598

Beneficial Use: Not reported
Priority: Not reported
Cleanup Fund Id: Not reported
Suspended: Not reported
Assigned Name: Not reported
Summary: SEMI-ANNUAL 2 TANKS (ONE 10000 AND ONE 12000 GAL) REMOVED; 12/21/98 - 4TH QTR 1998 GW MON & SAMPL RPT; 1/27/00 QTRLY MON STATUS RPT; 5/17/00 1ST QTR GW MON RPT; 10/18/00 3RD QTR GW MON RPT

LUST:

Name: AMBASSADOR CAR WASH
Address: 6061 SANTA MONICA BLVD
City,State,Zip: LOS ANGELES, CA 90038
Lead Agency: LOS ANGELES RWQCB (REGION 4)
Case Type: LUST Cleanup Site
Geo Track: http://geotracker.waterboards.ca.gov/profile_report.asp?global_id=T0603700946
Global Id: T0603700946
Latitude: 34.0908115
Longitude: -118.3214448
Status: Completed - Case Closed
Status Date: 07/01/2011
Case Worker: CET
RB Case Number: 900380361
Local Agency: LOS ANGELES, CITY OF
File Location: Regional Board
Local Case Number: Not reported
Potential Media Affect: Aquifer used for drinking water supply
Potential Contaminants of Concern: Gasoline
Site History: Not reported

LUST:

Global Id: T0603700946
Contact Type: Regional Board Caseworker
Contact Name: CHANDRA TYLER
Organization Name: LOS ANGELES RWQCB (REGION 4)
Address: Not reported
City: R4 UNKNOWN
Email: cetyler@waterboards.ca.gov
Phone Number: Not reported

Global Id: T0603700946
Contact Type: Local Agency Caseworker
Contact Name: ELOY LUNA
Organization Name: LOS ANGELES, CITY OF
Address: 200 North Main Street, Suite 1780
City: LOS ANGELES
Email: eloy.luna@lacity.org
Phone Number: Not reported

LUST:

Global Id: T0603700946
Action Type: Other
Date: 03/01/1990
Action: Leak Discovery

Global Id: T0603700946
Action Type: RESPONSE

Map ID
Direction
Distance
Elevation

MAP FINDINGS

Site

Database(s)

EDR ID Number
EPA ID Number

AMBASSADOR CAR WASH (Continued)

S104159598

Date: 07/15/2004
Action: Monitoring Report - Quarterly

Global Id: T0603700946
Action Type: RESPONSE
Date: 04/15/2004
Action: Monitoring Report - Quarterly

Global Id: T0603700946
Action Type: RESPONSE
Date: 04/15/2004
Action: Monitoring Report - Quarterly

Global Id: T0603700946
Action Type: RESPONSE
Date: 02/03/2004
Action: Monitoring Report - Quarterly

Global Id: T0603700946
Action Type: RESPONSE
Date: 07/15/2003
Action: Monitoring Report - Quarterly

Global Id: T0603700946
Action Type: RESPONSE
Date: 07/15/2003
Action: Well Installation Report

Global Id: T0603700946
Action Type: ENFORCEMENT
Date: 07/30/2007
Action: Site Visit / Inspection / Sampling

Global Id: T0603700946
Action Type: Other
Date: 03/01/1990
Action: Leak Stopped

Global Id: T0603700946
Action Type: RESPONSE
Date: 10/15/2004
Action: Monitoring Report - Quarterly

Global Id: T0603700946
Action Type: REMEDIATION
Date: 06/01/1997
Action: Free Product Removal

Global Id: T0603700946
Action Type: ENFORCEMENT
Date: 02/21/2003
Action: Staff Letter

Global Id: T0603700946
Action Type: Other
Date: 03/01/1990
Action: Leak Reported

Map ID
Direction
Distance
Elevation

MAP FINDINGS

Site

Database(s)

EDR ID Number
EPA ID Number

AMBASSADOR CAR WASH (Continued)

S104159598

| | |
|--------------|-----------------------------------|
| Global Id: | T0603700946 |
| Action Type: | RESPONSE |
| Date: | 07/15/2005 |
| Action: | Monitoring Report - Quarterly |
| Global Id: | T0603700946 |
| Action Type: | RESPONSE |
| Date: | 04/15/2008 |
| Action: | Monitoring Report - Quarterly |
| Global Id: | T0603700946 |
| Action Type: | RESPONSE |
| Date: | 10/15/2007 |
| Action: | Monitoring Report - Quarterly |
| Global Id: | T0603700946 |
| Action Type: | RESPONSE |
| Date: | 01/15/2008 |
| Action: | Monitoring Report - Quarterly |
| Global Id: | T0603700946 |
| Action Type: | ENFORCEMENT |
| Date: | 01/24/2000 |
| Action: | 13267 Requirement |
| Global Id: | T0603700946 |
| Action Type: | ENFORCEMENT |
| Date: | 06/15/2009 |
| Action: | Staff Letter |
| Global Id: | T0603700946 |
| Action Type: | RESPONSE |
| Date: | 07/15/2009 |
| Action: | Monitoring Report - Semi-Annually |
| Global Id: | T0603700946 |
| Action Type: | RESPONSE |
| Date: | 04/15/2007 |
| Action: | Monitoring Report - Quarterly |
| Global Id: | T0603700946 |
| Action Type: | RESPONSE |
| Date: | 01/15/2005 |
| Action: | Monitoring Report - Quarterly |
| Global Id: | T0603700946 |
| Action Type: | ENFORCEMENT |
| Date: | 08/06/2002 |
| Action: | Staff Letter |
| Global Id: | T0603700946 |
| Action Type: | ENFORCEMENT |
| Date: | 04/24/2003 |
| Action: | Notice of Violation |
| Global Id: | T0603700946 |
| Action Type: | ENFORCEMENT |

Map ID
Direction
Distance
Elevation

MAP FINDINGS

Site

Database(s)

EDR ID Number
EPA ID Number

AMBASSADOR CAR WASH (Continued)

S104159598

Date: 01/20/2004
Action: Staff Letter

Global Id: T0603700946
Action Type: ENFORCEMENT
Date: 03/23/2004
Action: Staff Letter

Global Id: T0603700946
Action Type: ENFORCEMENT
Date: 07/01/2011
Action: Closure/No Further Action Letter

Global Id: T0603700946
Action Type: ENFORCEMENT
Date: 05/26/2011
Action: Notification - Preclosure

Global Id: T0603700946
Action Type: RESPONSE
Date: 03/15/2003
Action: Monitoring Report - Quarterly

Global Id: T0603700946
Action Type: RESPONSE
Date: 03/15/2003
Action: Well Installation Report

LUST:

Global Id: T0603700946
Status: Open - Case Begin Date
Status Date: 03/01/1990

Global Id: T0603700946
Status: Open - Verification Monitoring
Status Date: 03/01/1990

Global Id: T0603700946
Status: Open - Site Assessment
Status Date: 08/22/1996

Global Id: T0603700946
Status: Open - Site Assessment
Status Date: 09/14/1999

Global Id: T0603700946
Status: Open - Site Assessment
Status Date: 01/20/2004

Global Id: T0603700946
Status: Completed - Case Closed
Status Date: 07/01/2011

CORTESE:

Name: AMBASSADOR CAR WASH

Map ID
Direction
Distance
Elevation

MAP FINDINGS

Site

Database(s)

EDR ID Number
EPA ID Number

AMBASSADOR CAR WASH (Continued)

S104159598

Address: 6061 SANTA MONICA BLVD
City,State,Zip: LOS ANGELES, CA 90038
Region: CORTESE
Envirostor Id: Not reported
Global ID: T0603700946
Site/Facility Type: LUST CLEANUP SITE
Cleanup Status: COMPLETED - CASE CLOSED
Status Date: Not reported
Site Code: Not reported
Latitude: Not reported
Longitude: Not reported
Owner: Not reported
Enf Type: Not reported
Swat R: Not reported
Flag: active
Order No: Not reported
Waste Discharge System No: Not reported
Effective Date: Not reported
Region 2: Not reported
WID Id: Not reported
Solid Waste Id No: Not reported
Waste Management Uit Name: Not reported
File Name: Active Open

ENF:

Name: AMBASSADOR CAR WASH
Address: 6061 SANTA MONICA BOULEVARD
City,State,Zip: LOS ANGELES, CA 90038
Region: 4
Facility Id: 205413
Agency Name: L and R Investment Co
Place Type: Facility
Place Subtype: Not reported
Facility Type: Not reported
Agency Type: Privately-Owned Business
Of Agencies: 2
Place Latitude: 34.090762
Place Longitude: -118.321432
SIC Code 1: Not reported
SIC Desc 1: Not reported
SIC Code 2: Not reported
SIC Desc 2: Not reported
SIC Code 3: Not reported
SIC Desc 3: Not reported
NAICS Code 1: Not reported
NAICS Desc 1: Not reported
NAICS Code 2: Not reported
NAICS Desc 2: Not reported
NAICS Code 3: Not reported
NAICS Desc 3: Not reported
Of Places: 1
Source Of Facility: Reg Meas
Design Flow: Not reported
Threat To Water Quality: Not reported
Complexity: Not reported
Pretreatment: Not reported
Facility Waste Type: Not reported

Map ID
Direction
Distance
Elevation

MAP FINDINGS

Site

Database(s)

EDR ID Number
EPA ID Number

AMBASSADOR CAR WASH (Continued)

S104159598

| | |
|-----------------------------------|--|
| Facility Waste Type 2: | Not reported |
| Facility Waste Type 3: | Not reported |
| Facility Waste Type 4: | Not reported |
| Program: | UST |
| Program Category1: | TANKS |
| Program Category2: | TANKS |
| # Of Programs: | 1 |
| WDID: | 900380361 |
| Reg Measure Id: | 167904 |
| Reg Measure Type: | Unregulated |
| Region: | 4 |
| Order #: | Not reported |
| Npdes# CA#: | Not reported |
| Major-Minor: | Not reported |
| Npdes Type: | Not reported |
| Reclamation: | Not reported |
| Dredge Fill Fee: | Not reported |
| 301H: | Not reported |
| Application Fee Amt Received: | Not reported |
| Status: | Never Active |
| Status Date: | 02/20/2013 |
| Effective Date: | Not reported |
| Expiration/Review Date: | Not reported |
| Termination Date: | Not reported |
| WDR Review - Amend: | Not reported |
| WDR Review - Revise/Renew: | Not reported |
| WDR Review - Rescind: | Not reported |
| WDR Review - No Action Required: | Not reported |
| WDR Review - Pending: | Not reported |
| WDR Review - Planned: | Not reported |
| Status Enrollee: | N |
| Individual/General: | I |
| Fee Code: | Not reported |
| Direction/Voice: | Passive |
| Enforcement Id(EID): | 324366 |
| Region: | 4 |
| Order / Resolution Number: | NOV |
| Enforcement Action Type: | Notice of Violation |
| Effective Date: | 03/15/2007 |
| Adoption/Issuance Date: | 03/15/2007 |
| Achieve Date: | Not reported |
| Termination Date: | 03/15/2007 |
| ACL Issuance Date: | Not reported |
| EPL Issuance Date: | Not reported |
| Status: | Historical |
| Title: | NOV sent 3/15/07 for 6 overdue groundwater monitoring reports. |
| Description: | NOV sent 3/15/07 for 6 overdue groundwater monitoring reports (3Q05 - 4Q06). |
| Program: | UST |
| Latest Milestone Completion Date: | Not reported |
| # Of Programs1: | 1 |
| Total Assessment Amount: | 0 |
| Initial Assessed Amount: | 0 |
| Liability \$ Amount: | 0 |
| Project \$ Amount: | 0 |
| Liability \$ Paid: | 0 |
| Project \$ Completed: | 0 |

Map ID
Direction
Distance
Elevation

MAP FINDINGS

Site

Database(s)

EDR ID Number
EPA ID Number

AMBASSADOR CAR WASH (Continued)

S104159598

| | |
|---------------------------------|-----------------------------|
| Total \$ Paid/Completed Amount: | 0 |
| Name: | AMBASSADOR CAR WASH |
| Address: | 6061 SANTA MONICA BOULEVARD |
| City,State,Zip: | LOS ANGELES, CA 90038 |
| Region: | 4 |
| Facility Id: | 205413 |
| Agency Name: | L and R Investment Co |
| Place Type: | Facility |
| Place Subtype: | Not reported |
| Facility Type: | Not reported |
| Agency Type: | Privately-Owned Business |
| # Of Agencies: | 2 |
| Place Latitude: | 34.090762 |
| Place Longitude: | -118.321432 |
| SIC Code 1: | Not reported |
| SIC Desc 1: | Not reported |
| SIC Code 2: | Not reported |
| SIC Desc 2: | Not reported |
| SIC Code 3: | Not reported |
| SIC Desc 3: | Not reported |
| NAICS Code 1: | Not reported |
| NAICS Desc 1: | Not reported |
| NAICS Code 2: | Not reported |
| NAICS Desc 2: | Not reported |
| NAICS Code 3: | Not reported |
| NAICS Desc 3: | Not reported |
| # Of Places: | 1 |
| Source Of Facility: | Reg Meas |
| Design Flow: | Not reported |
| Threat To Water Quality: | Not reported |
| Complexity: | Not reported |
| Pretreatment: | Not reported |
| Facility Waste Type: | Not reported |
| Facility Waste Type 2: | Not reported |
| Facility Waste Type 3: | Not reported |
| Facility Waste Type 4: | Not reported |
| Program: | UST |
| Program Category1: | TANKS |
| Program Category2: | TANKS |
| # Of Programs: | 1 |
| WDID: | 900380361 |
| Reg Measure Id: | 167904 |
| Reg Measure Type: | Unregulated |
| Region: | 4 |
| Order #: | Not reported |
| Npdes# CA#: | Not reported |
| Major-Minor: | Not reported |
| Npdes Type: | Not reported |
| Reclamation: | Not reported |
| Dredge Fill Fee: | Not reported |
| 301H: | Not reported |
| Application Fee Amt Received: | Not reported |
| Status: | Never Active |
| Status Date: | 02/20/2013 |
| Effective Date: | Not reported |
| Expiration/Review Date: | Not reported |

Map ID
Direction
Distance
Elevation

MAP FINDINGS

Site

Database(s)

EDR ID Number
EPA ID Number

AMBASSADOR CAR WASH (Continued)

S104159598

| | |
|-----------------------------------|---|
| Termination Date: | Not reported |
| WDR Review - Amend: | Not reported |
| WDR Review - Revise/Renew: | Not reported |
| WDR Review - Rescind: | Not reported |
| WDR Review - No Action Required: | Not reported |
| WDR Review - Pending: | Not reported |
| WDR Review - Planned: | Not reported |
| Status Enrollee: | N |
| Individual/General: | I |
| Fee Code: | Not reported |
| Direction/Voice: | Passive |
| Enforcement Id(EID): | 238219 |
| Region: | 4 |
| Order / Resolution Number: | NOV |
| Enforcement Action Type: | Notice of Violation |
| Effective Date: | 08/20/2001 |
| Adoption/Issuance Date: | Not reported |
| Achieve Date: | Not reported |
| Termination Date: | 12/14/2001 |
| ACL Issuance Date: | Not reported |
| EPL Issuance Date: | Not reported |
| Status: | Historical |
| Title: | NOV sent 8/20/01 for 2 overdue technical reports. |
| Description: | Notice of Violation sent 8/20/01 for overdue well site plan & well installation report. |
| Program: | UST |
| Latest Milestone Completion Date: | Not reported |
| # Of Programs1: | 1 |
| Total Assessment Amount: | 0 |
| Initial Assessed Amount: | 0 |
| Liability \$ Amount: | 0 |
| Project \$ Amount: | 0 |
| Liability \$ Paid: | 0 |
| Project \$ Completed: | 0 |
| Total \$ Paid/Completed Amount: | 0 |
| Name: | AMBASSADOR CAR WASH |
| Address: | 6061 SANTA MONICA BOULEVARD |
| City,State,Zip: | LOS ANGELES, CA 90038 |
| Region: | 4 |
| Facility Id: | 205413 |
| Agency Name: | L and R Investment Co |
| Place Type: | Facility |
| Place Subtype: | Not reported |
| Facility Type: | Not reported |
| Agency Type: | Privately-Owned Business |
| # Of Agencies: | 2 |
| Place Latitude: | 34.090762 |
| Place Longitude: | -118.321432 |
| SIC Code 1: | Not reported |
| SIC Desc 1: | Not reported |
| SIC Code 2: | Not reported |
| SIC Desc 2: | Not reported |
| SIC Code 3: | Not reported |
| SIC Desc 3: | Not reported |
| NAICS Code 1: | Not reported |
| NAICS Desc 1: | Not reported |

Map ID
Direction
Distance
Elevation

MAP FINDINGS

Site

Database(s)

EDR ID Number
EPA ID Number

AMBASSADOR CAR WASH (Continued)

S104159598

| | |
|----------------------------------|---|
| NAICS Code 2: | Not reported |
| NAICS Desc 2: | Not reported |
| NAICS Code 3: | Not reported |
| NAICS Desc 3: | Not reported |
| # Of Places: | 1 |
| Source Of Facility: | Reg Meas |
| Design Flow: | Not reported |
| Threat To Water Quality: | Not reported |
| Complexity: | Not reported |
| Pretreatment: | Not reported |
| Facility Waste Type: | Not reported |
| Facility Waste Type 2: | Not reported |
| Facility Waste Type 3: | Not reported |
| Facility Waste Type 4: | Not reported |
| Program: | UST |
| Program Category1: | TANKS |
| Program Category2: | TANKS |
| # Of Programs: | 1 |
| WDID: | 900380361 |
| Reg Measure Id: | 167904 |
| Reg Measure Type: | Unregulated |
| Region: | 4 |
| Order #: | Not reported |
| Npdes# CA#: | Not reported |
| Major-Minor: | Not reported |
| Npdes Type: | Not reported |
| Reclamation: | Not reported |
| Dredge Fill Fee: | Not reported |
| 301H: | Not reported |
| Application Fee Amt Received: | Not reported |
| Status: | Never Active |
| Status Date: | 02/20/2013 |
| Effective Date: | Not reported |
| Expiration/Review Date: | Not reported |
| Termination Date: | Not reported |
| WDR Review - Amend: | Not reported |
| WDR Review - Revise/Renew: | Not reported |
| WDR Review - Rescind: | Not reported |
| WDR Review - No Action Required: | Not reported |
| WDR Review - Pending: | Not reported |
| WDR Review - Planned: | Not reported |
| Status Enrollee: | N |
| Individual/General: | I |
| Fee Code: | Not reported |
| Direction/Voice: | Passive |
| Enforcement Id(EID): | 229773 |
| Region: | 4 |
| Order / Resolution Number: | Staff enforcement letter |
| Enforcement Action Type: | Staff Enforcement Letter |
| Effective Date: | 11/09/1999 |
| Adoption/Issuance Date: | Not reported |
| Achieve Date: | Not reported |
| Termination Date: | 11/09/1999 |
| ACL Issuance Date: | Not reported |
| EPL Issuance Date: | Not reported |
| Status: | Historical |
| Title: | Staff enforcement letter sent 11/9/99 for overdue Jan-Jun 1999 gw mon |

Map ID
Direction
Distance
Elevation

MAP FINDINGS

Site

Database(s)

EDR ID Number
EPA ID Number

AMBASSADOR CAR WASH (Continued)

S104159598

Description: rpt.
Level 1 enforcement letter sent 11/9/99 for overdue Jan-Jun
groundwater monitoring report & fee title holder
information.

Program: UST

Latest Milestone Completion Date: Not reported

Of Programs1: 1

Total Assessment Amount: 0

Initial Assessed Amount: 0

Liability \$ Amount: 0

Project \$ Amount: 0

Liability \$ Paid: 0

Project \$ Completed: 0

Total \$ Paid/Completed Amount: 0

Name: AMBASSADOR CAR WASH

Address: 6061 SANTA MONICA BOULEVARD

City,State,Zip: LOS ANGELES, CA 90038

Region: 4

Facility Id: 205413

Agency Name: L and R Investment Co

Place Type: Facility

Place Subtype: Not reported

Facility Type: Not reported

Agency Type: Privately-Owned Business

Of Agencies: 2

Place Latitude: 34.090762

Place Longitude: -118.321432

SIC Code 1: Not reported

SIC Desc 1: Not reported

SIC Code 2: Not reported

SIC Desc 2: Not reported

SIC Code 3: Not reported

SIC Desc 3: Not reported

NAICS Code 1: Not reported

NAICS Desc 1: Not reported

NAICS Code 2: Not reported

NAICS Desc 2: Not reported

NAICS Code 3: Not reported

NAICS Desc 3: Not reported

Of Places: 1

Source Of Facility: Reg Meas

Design Flow: Not reported

Threat To Water Quality: Not reported

Complexity: Not reported

Pretreatment: Not reported

Facility Waste Type: Not reported

Facility Waste Type 2: Not reported

Facility Waste Type 3: Not reported

Facility Waste Type 4: Not reported

Program: UST

Program Category1: TANKS

Program Category2: TANKS

Of Programs: 1

WDID: 900380361

Reg Measure Id: 167904

Reg Measure Type: Unregulated

Map ID
Direction
Distance
Elevation

MAP FINDINGS

Site

Database(s)

EDR ID Number
EPA ID Number

AMBASSADOR CAR WASH (Continued)

S104159598

Region: 4
Order #: Not reported
Npdes# CA#: Not reported
Major-Minor: Not reported
Npdes Type: Not reported
Reclamation: Not reported
Dredge Fill Fee: Not reported
301H: Not reported
Application Fee Amt Received: Not reported
Status: Never Active
Status Date: 02/20/2013
Effective Date: Not reported
Expiration/Review Date: Not reported
Termination Date: Not reported
WDR Review - Amend: Not reported
WDR Review - Revise/Renew: Not reported
WDR Review - Rescind: Not reported
WDR Review - No Action Required: Not reported
WDR Review - Pending: Not reported
WDR Review - Planned: Not reported
Status Enrollee: N
Individual/General: I
Fee Code: Not reported
Direction/Voice: Passive
Enforcement Id(EID): 229586
Region: 4
Order / Resolution Number: NOV
Enforcement Action Type: Notice of Violation
Effective Date: 01/24/2000
Adoption/Issuance Date: Not reported
Achieve Date: 2/7/2000
Termination Date: 02/07/2000
ACL Issuance Date: Not reported
EPL Issuance Date: Not reported
Status: Historical
Title: NOV sent 1/24/00 for overdue Jan-Jun 1999 groundwater monitoring report.
Description: Notice of Violation sent 1/24/00 for overdue Jan-Jun 1999 groundwater monitoring report.
Program: UST
Latest Milestone Completion Date: Not reported
Of Programs1: 1
Total Assessment Amount: 0
Initial Assessed Amount: 0
Liability \$ Amount: 0
Project \$ Amount: 0
Liability \$ Paid: 0
Project \$ Completed: 0
Total \$ Paid/Completed Amount: 0
Name: AMBASSADOR CAR WASH
Address: 6061 SANTA MONICA BOULEVARD
City,State,Zip: LOS ANGELES, CA 90038
Region: 4
Facility Id: 205413
Agency Name: L and R Investment Co
Place Type: Facility

Map ID
Direction
Distance
Elevation

MAP FINDINGS

Site

Database(s)

EDR ID Number
EPA ID Number

AMBASSADOR CAR WASH (Continued)

S104159598

| | |
|----------------------------------|--------------------------|
| Place Subtype: | Not reported |
| Facility Type: | Not reported |
| Agency Type: | Privately-Owned Business |
| # Of Agencies: | 2 |
| Place Latitude: | 34.090762 |
| Place Longitude: | -118.321432 |
| SIC Code 1: | Not reported |
| SIC Desc 1: | Not reported |
| SIC Code 2: | Not reported |
| SIC Desc 2: | Not reported |
| SIC Code 3: | Not reported |
| SIC Desc 3: | Not reported |
| NAICS Code 1: | Not reported |
| NAICS Desc 1: | Not reported |
| NAICS Code 2: | Not reported |
| NAICS Desc 2: | Not reported |
| NAICS Code 3: | Not reported |
| NAICS Desc 3: | Not reported |
| # Of Places: | 1 |
| Source Of Facility: | Reg Meas |
| Design Flow: | Not reported |
| Threat To Water Quality: | Not reported |
| Complexity: | Not reported |
| Pretreatment: | Not reported |
| Facility Waste Type: | Not reported |
| Facility Waste Type 2: | Not reported |
| Facility Waste Type 3: | Not reported |
| Facility Waste Type 4: | Not reported |
| Program: | UST |
| Program Category1: | TANKS |
| Program Category2: | TANKS |
| # Of Programs: | 1 |
| WDID: | 900380361 |
| Reg Measure Id: | 167904 |
| Reg Measure Type: | Unregulated |
| Region: | 4 |
| Order #: | Not reported |
| Npdes# CA#: | Not reported |
| Major-Minor: | Not reported |
| Npdes Type: | Not reported |
| Reclamation: | Not reported |
| Dredge Fill Fee: | Not reported |
| 301H: | Not reported |
| Application Fee Amt Received: | Not reported |
| Status: | Never Active |
| Status Date: | 02/20/2013 |
| Effective Date: | Not reported |
| Expiration/Review Date: | Not reported |
| Termination Date: | Not reported |
| WDR Review - Amend: | Not reported |
| WDR Review - Revise/Renew: | Not reported |
| WDR Review - Rescind: | Not reported |
| WDR Review - No Action Required: | Not reported |
| WDR Review - Pending: | Not reported |
| WDR Review - Planned: | Not reported |
| Status Enrollee: | N |
| Individual/General: | I |

Map ID
Direction
Distance
Elevation

MAP FINDINGS

Site

Database(s)

EDR ID Number
EPA ID Number

AMBASSADOR CAR WASH (Continued)

S104159598

Fee Code: Not reported
Direction/Voice: Passive
Enforcement Id(EID): 229284
Region: 4
Order / Resolution Number: Staff enforcement letter
Enforcement Action Type: Staff Enforcement Letter
Effective Date: 09/14/1999
Adoption/Issuance Date: Not reported
Achieve Date: Not reported
Termination Date: 09/14/1999
ACL Issuance Date: Not reported
EPL Issuance Date: Not reported
Status: Historical
Title: Staff enforcement letter sent 9/14/99 for overdue Jan-Jun 1999 gw mon rpt.
Description: Level 1 enforcement letter sent 9/14/99 for FTS Jan-Jun 1999 groundwater monitoring report & title fee information..
Not reported
Program: UST
Latest Milestone Completion Date: Not reported
Of Programs1: 1
Total Assessment Amount: 0
Initial Assessed Amount: 0
Liability \$ Amount: 0
Project \$ Amount: 0
Liability \$ Paid: 0
Project \$ Completed: 0
Total \$ Paid/Completed Amount: 0

HIST CORTESE:

edr_fname: AMBASSADOR CAR WASH
edr_fadd1: 6061 SANTA MONICA
City,State,Zip: LOS ANGELES, CA 90038
Region: CORTESE
Facility County Code: 19
Reg By: LTNKA
Reg Id: 900380361

CERS:

Name: AMBASSADOR CAR WASH
Address: 6061 SANTA MONICA BLVD
City,State,Zip: LOS ANGELES, CA 90038
Site ID: 205670
CERS ID: T0603700946
CERS Description: Leaking Underground Storage Tank Cleanup Site

Affiliation:

Affiliation Type Desc: Local Agency Caseworker
Entity Name: ELOY LUNA - LOS ANGELES, CITY OF
Entity Title: Not reported
Affiliation Address: 200 North Main Street, Suite 1780
Affiliation City: LOS ANGELES
Affiliation State: CA
Affiliation Country: Not reported
Affiliation Zip: Not reported
Affiliation Phone: Not reported

Map ID
Direction
Distance
Elevation

MAP FINDINGS

Site

Database(s)

EDR ID Number
EPA ID Number

AMBASSADOR CAR WASH (Continued)

S104159598

Affiliation Type Desc: Regional Board Caseworker
Entity Name: CHANDRA TYLER - LOS ANGELES RWQCB (REGION 4)
Entity Title: Not reported
Affiliation Address: Not reported
Affiliation City: R4 UNKNOWN
Affiliation State: CA
Affiliation Country: Not reported
Affiliation Zip: Not reported
Affiliation Phone: Not reported

282
SSW
1/2-1
0.638 mi.
3371 ft.

CREST NATIONAL OPTICAL MEDIA
6721 ROMAINE STREET
HOLLYWOOD, CA 90038

ENVIROSTOR
LOS ANGELES CO. HMS
HAZMAT

S106915350
N/A

Relative:
Lower
Actual:
291 ft.

ENVIROSTOR:
Name: CREST NATIONAL OPTICAL MEDIA
Address: 6721 ROMAINE STREET
City,State,Zip: HOLLYWOOD, CA 90038
Facility ID: 71003359
Status: No Action Required
Status Date: Not reported
Site Code: Not reported
Site Type: Tiered Permit
Site Type Detailed: Tiered Permit
Acres: Not reported
NPL: NO
Regulatory Agencies: NONE SPECIFIED
Lead Agency: NONE SPECIFIED
Program Manager: Not reported
Supervisor: Not reported
Division Branch: Cleanup Chatsworth
Assembly: 50
Senate: 26
Special Program: Not reported
Restricted Use: NO
Site Mgmt Req: NONE SPECIFIED
Funding: Not reported
Latitude: 34.08931
Longitude: -118.3370
APN: NONE SPECIFIED
Past Use: NONE SPECIFIED
Potential COC: NONE SPECIFIED
Confirmed COC: NONE SPECIFIED
Potential Description: NONE SPECIFIED
Alias Name: CAL000146050
Alias Type: EPA Identification Number
Alias Name: 71003359
Alias Type: Envirostor ID Number

Completed Info:
Completed Area Name: PROJECT WIDE
Completed Sub Area Name: Not reported
Completed Document Type: Phase 1 Non-Submittal
Completed Date: 01/19/2001
Comments: Not reported

Map ID
Direction
Distance
Elevation

MAP FINDINGS

Site

Database(s)

EDR ID Number
EPA ID Number

CREST NATIONAL OPTICAL MEDIA (Continued)

S106915350

Completed Area Name: PROJECT WIDE
Completed Sub Area Name: Not reported
Completed Document Type: Phase I Verification
Completed Date: 01/22/2003
Comments: No AOCs; No action required.

Completed Area Name: PROJECT WIDE
Completed Sub Area Name: Not reported
Completed Document Type: Phase I Verification
Completed Date: 01/22/2003
Comments: NO AOCs

Future Area Name: Not reported
Future Sub Area Name: Not reported
Future Document Type: Not reported
Future Due Date: Not reported
Schedule Area Name: Not reported
Schedule Sub Area Name: Not reported
Schedule Document Type: Not reported
Schedule Due Date: Not reported
Schedule Revised Date: Not reported

LOS ANGELES CO. HMS:

Name: CREST NATIONAL
Address: 6721 W ROMAINE ST
City,State,Zip: HOLLYWOOD, CA 90038
Region: LA
Permit Category: Not reported
Facility Id: 018251-025371
Facility Type: Not reported
Facility Status: OPEN
Area: 5F
Permit Number: Not reported
Permit Status: Not reported

LOS ANGELES HM:

Name: CREST NATIONAL OPTICAL MEDIA
Address: 6721 W ROMAINE ST
City,State,Zip: LOS ANGELES, CA 90038
Facility ID: FA0029696
Last Run Date: 06/01/2019
Status: INACTIVE

AV283
SW
1/2-1
0.640 mi.
3379 ft.

MOBIL OIL CORP
1051 N HIGHLAND AVE
LOS ANGELES, CA 90038

Site 2 of 3 in cluster AV

SWEEPS UST U001561472
HIST UST N/A
CHMIRS

Relative:
Lower
Actual:
297 ft.

SWEEPS UST:
Name: MOBIL OIL CORP
Address: 1051 N HIGHLAND AVE
City: LOS ANGELES
Status: Active
Comp Number: 2031
Number: 1
Board Of Equalization: 44-000400

Map ID
Direction
Distance
Elevation

MAP FINDINGS

Site

Database(s)

EDR ID Number
EPA ID Number

MOBIL OIL CORP (Continued)

U001561472

Referral Date: 07-26-93
Action Date: 04-22-94
Created Date: 02-29-88
Owner Tank Id: Not reported
SWRCB Tank Id: 19-050-002031-000001
Tank Status: A
Capacity: 550
Active Date: 04-20-88
Tank Use: OIL
STG: W
Content: WASTE OIL
Number Of Tanks: 4

Name: MOBIL OIL CORP
Address: 1051 N HIGHLAND AVE
City: LOS ANGELES
Status: Active
Comp Number: 2031
Number: 1
Board Of Equalization: 44-000400
Referral Date: 07-26-93
Action Date: 04-22-94
Created Date: 02-29-88
Owner Tank Id: Not reported
SWRCB Tank Id: 19-050-002031-000002
Tank Status: A
Capacity: 10000
Active Date: 04-20-88
Tank Use: M.V. FUEL
STG: P
Content: REG UNLEADED
Number Of Tanks: Not reported

Name: MOBIL OIL CORP
Address: 1051 N HIGHLAND AVE
City: LOS ANGELES
Status: Active
Comp Number: 2031
Number: 1
Board Of Equalization: 44-000400
Referral Date: 07-26-93
Action Date: 04-22-94
Created Date: 02-29-88
Owner Tank Id: Not reported
SWRCB Tank Id: 19-050-002031-000003
Tank Status: A
Capacity: 6000
Active Date: 04-20-88
Tank Use: M.V. FUEL
STG: P
Content: REG UNLEADED
Number Of Tanks: Not reported

Name: MOBIL OIL CORP
Address: 1051 N HIGHLAND AVE
City: LOS ANGELES
Status: Active

Map ID
Direction
Distance
Elevation

MAP FINDINGS

Site

Database(s)

EDR ID Number
EPA ID Number

MOBIL OIL CORP (Continued)

U001561472

Comp Number: 2031
Number: 1
Board Of Equalization: 44-000400
Referral Date: 07-26-93
Action Date: 04-22-94
Created Date: 02-29-88
Owner Tank Id: Not reported
SWRCB Tank Id: 19-050-002031-000004
Tank Status: A
Capacity: 8000
Active Date: 04-20-88
Tank Use: M.V. FUEL
STG: P
Content: REG UNLEADED
Number Of Tanks: Not reported

HIST UST:

Name: ANTON SHUBAT
Address: 1051 N HIGHLAND
City,State,Zip: LOS ANGELES, CA 90038
File Number: 00027CDF
URL: <http://geotracker.waterboards.ca.gov/ustpdfs/pdf/00027CDF.pdf>
Region: STATE
Facility ID: 00000039747
Facility Type: Gas Station
Other Type: Not reported
Contact Name: SAME
Telephone: 2134692384
Owner Name: MOBIL OIL CORP
Owner Address: 612 S. FLOWER ST
Owner City,St,Zip: LOS ANGELES, CA 90017
Total Tanks: 0004

Tank Num: 001
Container Num: 1
Year Installed: Not reported
Tank Capacity: 00000550
Tank Used for: WASTE
Type of Fuel: WASTE OIL
Container Construction Thickness: Not reported
Leak Detection: Stock Inventor

Tank Num: 002
Container Num: 4
Year Installed: Not reported
Tank Capacity: 00010000
Tank Used for: PRODUCT
Type of Fuel: UNLEADED
Container Construction Thickness: Not reported
Leak Detection: Stock Inventor

Tank Num: 003
Container Num: 3
Year Installed: 1972
Tank Capacity: 00006000
Tank Used for: PRODUCT
Type of Fuel: REGULAR

Map ID
Direction
Distance
Elevation

MAP FINDINGS

Site

Database(s)

EDR ID Number
EPA ID Number

MOBIL OIL CORP (Continued)

U001561472

Container Construction Thickness: Not reported
Leak Detection: Stock Inventor

Tank Num: 004
Container Num: 2
Year Installed: 1972
Tank Capacity: 00008000
Tank Used for: PRODUCT
Type of Fuel: PREMIUM
Container Construction Thickness: Not reported
Leak Detection: Stock Inventor

[Click here for Geo Tracker PDF:](#)

CHMIRS:

Name: Not reported
Address: 1051 N HIGHLAND AVE
City,State,Zip: LOS ANGELES, CA 90504
OES Incident Number: 1-6883
OES notification: 11/28/2001
OES Date: Not reported
OES Time: Not reported
Date Completed: Not reported
Property Use: Not reported
Agency Id Number: Not reported
Agency Incident Number: Not reported
Time Notified: Not reported
Time Completed: Not reported
Surrounding Area: Not reported
Estimated Temperature: Not reported
Property Management: Not reported
More Than Two Substances Involved?: Not reported
Resp Agncy Personel # Of Decontaminated: Not reported
Responding Agency Personel # Of Injuries: Not reported
Responding Agency Personel # Of Fatalities: Not reported
Others Number Of Decontaminated: Not reported
Others Number Of Injuries: Not reported
Others Number Of Fatalities: Not reported
Vehicle Make/year: Not reported
Vehicle License Number: Not reported
Vehicle State: Not reported
Vehicle Id Number: Not reported
CA DOT PUC/ICC Number: Not reported
Company Name: Not reported
Reporting Officer Name/ID: Not reported
Report Date: Not reported
Facility Telephone: Not reported
Waterway Involved: No
Waterway: Not reported
Spill Site: Not reported
Cleanup By: Responsible Party
Containment: Not reported
What Happened: Not reported
Type: Not reported
Measure: Not reported
Other: Not reported
Date/Time: Not reported

Map ID
 Direction
 Distance
 Elevation

MAP FINDINGS

Site

Database(s)

EDR ID Number
 EPA ID Number

MOBIL OIL CORP (Continued)

U001561472

| | |
|------------------------|---|
| Year: | 2001 |
| Agency: | Veeder Root |
| Incident Date: | 11/27/200112:00:00 AM |
| Admin Agency: | Los Angeles City Fire Department |
| Amount: | Not reported |
| Contained: | Yes |
| Site Type: | Service Station |
| E Date: | Not reported |
| Substance: | Soil Contamination;;; |
| Unknown: | unknown |
| Substance #2: | Not reported |
| Substance #3: | Not reported |
| Evacuations: | 0 |
| Number of Injuries: | 0 |
| Number of Fatalities: | 0 |
| #1 Pipeline: | Not reported |
| #2 Pipeline: | Not reported |
| #3 Pipeline: | Not reported |
| #1 Vessel >= 300 Tons: | Not reported |
| #2 Vessel >= 300 Tons: | Not reported |
| #3 Vessel >= 300 Tons: | Not reported |
| Evacs: | Not reported |
| Injuries: | Not reported |
| Fatals: | Not reported |
| Comments: | Not reported |
| Description: | Soil contamination discovered during repiping analysis. |

AV284
SW
1/2-1
0.640 mi.
3379 ft.

MOBIL #18-LTE
1051 HIGHLAND AVE N
LOS ANGELES, CA 90038
Site 3 of 3 in cluster AV

LUST **S104406302**
Cortese **N/A**
CERS

Relative:
Lower
Actual:
297 ft.

| | |
|-------------------------------------|----------------------------|
| LUST REG 4: | |
| Region: | 4 |
| Regional Board: | 04 |
| County: | Los Angeles |
| Facility Id: | 900380416 |
| Status: | Pollution Characterization |
| Substance: | 1 |
| Substance Quantity: | Not reported |
| Local Case No: | Not reported |
| Case Type: | Soil |
| Abatement Method Used at the Site: | Not reported |
| Global ID: | T0603700951 |
| W Global ID: | Not reported |
| Staff: | DP |
| Local Agency: | 19050 |
| Cross Street: | SANTA MONICA BLVD |
| Enforcement Type: | SEL |
| Date Leak Discovered: | 11/21/1991 |
| Date Leak First Reported: | 11/22/1991 |
| Date Leak Record Entered: | 3/20/1992 |
| Date Confirmation Began: | 11/22/1991 |
| Date Leak Stopped: | Not reported |
| Date Case Last Changed on Database: | 7/12/2002 |
| Date the Case was Closed: | Not reported |

Map ID
Direction
Distance
Elevation

MAP FINDINGS

Site

Database(s)

EDR ID Number
EPA ID Number

MOBIL #18-LTE (Continued)

S104406302

How Leak Discovered: Not reported
How Leak Stopped: Not reported
Cause of Leak: UNK
Leak Source: UNK
Operator: Not reported
Water System: Not reported
Well Name: Not reported
Approx. Dist To Production Well (ft): 12222.308004038190234074236979
Source of Cleanup Funding: UNK
Preliminary Site Assessment Workplan Submitted: 5/29/2001
Preliminary Site Assessment Began: 9/21/2001
Pollution Characterization Began: 9/21/2001
Remediation Plan Submitted: Not reported
Remedial Action Underway: Not reported
Post Remedial Action Monitoring Began: 11/22/1991
Enforcement Action Date: Not reported
Historical Max MTBE Date: 12/14/2001
Hist Max MTBE Conc in Groundwater: 5500
Hist Max MTBE Conc in Soil: 8200
Significant Interim Remedial Action Taken: Not reported
GW Qualifier: =
Soil Qualifier: =
Organization: Not reported
Owner Contact: Not reported
Responsible Party: MR. JOHN MEDRANO
RP Address: 620 W. 16TH ST., UNIT F
Program: LUST
Lat/Long: 34.0897844 / -1
Local Agency Staff: PEJ
Beneficial Use: Not reported
Priority: Not reported
Cleanup Fund Id: Not reported
Suspended: Not reported
Assigned Name: Not reported
Summary: Not reported

LUST:

Name: MOBIL #18-LTE
Address: 1051 HIGHLAND AVE N
City,State,Zip: LOS ANGELES, CA 90038
Lead Agency: LOS ANGELES RWQCB (REGION 4)
Case Type: LUST Cleanup Site
Geo Track: http://geotracker.waterboards.ca.gov/profile_report.asp?global_id=T0603700951
Global Id: T0603700951
Latitude: 34.0897844
Longitude: -118.3387663
Status: Completed - Case Closed
Status Date: 04/12/2007
Case Worker: DPP
RB Case Number: 900380416
Local Agency: LOS ANGELES, CITY OF
File Location: Not reported
Local Case Number: Not reported
Potential Media Affect: Soil
Potential Contaminants of Concern: Aviation
Site History: Not reported

Map ID
Direction
Distance
Elevation

MAP FINDINGS

Site

Database(s)

EDR ID Number
EPA ID Number

MOBIL #18-LTE (Continued)

S104406302

LUST:

Global Id: T0603700951
Contact Type: Regional Board Caseworker
Contact Name: DANIEL PIROTTON
Organization Name: LOS ANGELES RWQCB (REGION 4)
Address: Not reported
City: R4 UNKNOWN
Email: dpirotton@waterboards.ca.gov
Phone Number: 2135766714

Global Id: T0603700951
Contact Type: Local Agency Caseworker
Contact Name: ELOY LUNA
Organization Name: LOS ANGELES, CITY OF
Address: 200 North Main Street, Suite 1780
City: LOS ANGELES
Email: eloy.luna@lacity.org
Phone Number: Not reported

LUST:

Global Id: T0603700951
Action Type: Other
Date: 11/21/1991
Action: Leak Discovery

Global Id: T0603700951
Action Type: RESPONSE
Date: 07/15/2004
Action: Monitoring Report - Quarterly

Global Id: T0603700951
Action Type: RESPONSE
Date: 01/15/2004
Action: Monitoring Report - Quarterly

Global Id: T0603700951
Action Type: ENFORCEMENT
Date: 04/05/2007
Action: Site Visit / Inspection / Sampling

Global Id: T0603700951
Action Type: ENFORCEMENT
Date: 04/12/2007
Action: Closure/No Further Action Letter

Global Id: T0603700951
Action Type: RESPONSE
Date: 10/15/2003
Action: Monitoring Report - Quarterly

Global Id: T0603700951
Action Type: RESPONSE
Date: 10/15/2004
Action: Monitoring Report - Quarterly

Global Id: T0603700951

Map ID
Direction
Distance
Elevation

MAP FINDINGS

Site

Database(s)

EDR ID Number
EPA ID Number

MOBIL #18-LTE (Continued)

S104406302

Action Type: RESPONSE
Date: 07/15/2005
Action: Monitoring Report - Quarterly

Global Id: T0603700951
Action Type: RESPONSE
Date: 04/15/2004
Action: Monitoring Report - Quarterly

Global Id: T0603700951
Action Type: RESPONSE
Date: 04/15/2005
Action: Monitoring Report - Quarterly

Global Id: T0603700951
Action Type: RESPONSE
Date: 01/15/2005
Action: Monitoring Report - Quarterly

Global Id: T0603700951
Action Type: ENFORCEMENT
Date: 08/26/2003
Action: Staff Letter

Global Id: T0603700951
Action Type: RESPONSE
Date: 10/15/2005
Action: Monitoring Report - Quarterly

Global Id: T0603700951
Action Type: Other
Date: 11/22/1991
Action: Leak Reported

Global Id: T0603700951
Action Type: RESPONSE
Date: 04/15/2006
Action: Monitoring Report - Quarterly

Global Id: T0603700951
Action Type: RESPONSE
Date: 07/15/2006
Action: Monitoring Report - Quarterly

Global Id: T0603700951
Action Type: RESPONSE
Date: 01/15/2006
Action: Monitoring Report - Quarterly

Global Id: T0603700951
Action Type: RESPONSE
Date: 01/15/2007
Action: Monitoring Report - Quarterly

Global Id: T0603700951
Action Type: RESPONSE
Date: 10/15/2006

Map ID
Direction
Distance
Elevation

MAP FINDINGS

Site

Database(s)

EDR ID Number
EPA ID Number

MOBIL #18-LTE (Continued)

S104406302

Action: Monitoring Report - Quarterly

Global Id: T0603700951
Action Type: RESPONSE
Date: 09/22/2006
Action: Request for Closure

Global Id: T0603700951
Action Type: ENFORCEMENT
Date: 05/29/2001
Action: Staff Letter

Global Id: T0603700951
Action Type: RESPONSE
Date: 07/30/2007
Action: Unknown

Global Id: T0603700951
Action Type: RESPONSE
Date: 07/15/2003
Action: Monitoring Report - Quarterly

Global Id: T0603700951
Action Type: ENFORCEMENT
Date: 10/02/2002
Action: Staff Letter

Global Id: T0603700951
Action Type: RESPONSE
Date: 10/18/2002
Action: Other Report / Document

Global Id: T0603700951
Action Type: RESPONSE
Date: 04/15/2003
Action: Monitoring Report - Quarterly

Global Id: T0603700951
Action Type: RESPONSE
Date: 10/05/2005
Action: Request for Closure

Global Id: T0603700951
Action Type: RESPONSE
Date: 06/21/2002
Action: Soil and Water Investigation Workplan

Global Id: T0603700951
Action Type: RESPONSE
Date: 07/15/2002
Action: Monitoring Report - Quarterly

Global Id: T0603700951
Action Type: RESPONSE
Date: 10/15/2002
Action: Monitoring Report - Quarterly

Map ID
Direction
Distance
Elevation

MAP FINDINGS

Site

Database(s)

EDR ID Number
EPA ID Number

MOBIL #18-LTE (Continued)

S104406302

Global Id: T0603700951
Action Type: RESPONSE
Date: 10/31/2003
Action: Soil and Water Investigation Report

Global Id: T0603700951
Action Type: RESPONSE
Date: 01/15/2003
Action: Monitoring Report - Quarterly

LUST:

Global Id: T0603700951
Status: Open - Case Begin Date
Status Date: 11/21/1991

Global Id: T0603700951
Status: Open - Site Assessment
Status Date: 11/22/1991

Global Id: T0603700951
Status: Open - Site Assessment
Status Date: 05/29/2001

Global Id: T0603700951
Status: Open - Site Assessment
Status Date: 09/21/2001

Global Id: T0603700951
Status: Completed - Case Closed
Status Date: 04/12/2007

CORTESE:

Name: MOBIL #18-LTE
Address: 1051 HIGHLAND AVE N
City,State,Zip: LOS ANGELES, CA 90038
Region: CORTESE
Envirostor Id: Not reported
Global ID: T0603700951
Site/Facility Type: LUST CLEANUP SITE
Cleanup Status: COMPLETED - CASE CLOSED
Status Date: Not reported
Site Code: Not reported
Latitude: Not reported
Longitude: Not reported
Owner: Not reported
Enf Type: Not reported
Swat R: Not reported
Flag: active
Order No: Not reported
Waste Discharge System No: Not reported
Effective Date: Not reported
Region 2: Not reported
WID Id: Not reported
Solid Waste Id No: Not reported
Waste Management Uit Name: Not reported

Map ID
Direction
Distance
Elevation

MAP FINDINGS

Site

Database(s)

EDR ID Number
EPA ID Number

MOBIL #18-LTE (Continued)

S104406302

File Name: Active Open

CERS:
Name: MOBIL #18-LTE
Address: 1051 HIGHLAND AVE N
City,State,Zip: LOS ANGELES, CA 90038
Site ID: 225502
CERS ID: T0603700951
CERS Description: Leaking Underground Storage Tank Cleanup Site

Affiliation:
Affiliation Type Desc: Local Agency Caseworker
Entity Name: ELOY LUNA - LOS ANGELES, CITY OF
Entity Title: Not reported
Affiliation Address: 200 North Main Street, Suite 1780
Affiliation City: LOS ANGELES
Affiliation State: CA
Affiliation Country: Not reported
Affiliation Zip: Not reported
Affiliation Phone: Not reported

Affiliation Type Desc: Regional Board Caseworker
Entity Name: DANIEL PIROTTON - LOS ANGELES RWQCB (REGION 4)
Entity Title: Not reported
Affiliation Address: Not reported
Affiliation City: R4 UNKNOWN
Affiliation State: CA
Affiliation Country: Not reported
Affiliation Zip: Not reported
Affiliation Phone: 2135766714

285
SW
1/2-1
0.651 mi.
3438 ft.

COMMERCIAL PROPERTY
1127 MANSFIELD AVE N
HOLLYWOOD, CA 90038

LUST S105051396
Cortese N/A
CERS

Relative:
Lower
Actual:
301 ft.

LUST REG 4:
Region: 4
Regional Board: 04
County: Los Angeles
Facility Id: 900380134
Status: Case Closed
Substance: Gasoline
Substance Quantity: Not reported
Local Case No: Not reported
Case Type: Soil
Abatement Method Used at the Site: Excavate and Dispose
Global ID: T0603700924
W Global ID: Not reported
Staff: UNK
Local Agency: 19050
Cross Street: Not reported
Enforcement Type: Not reported
Date Leak Discovered: Not reported
Date Leak First Reported: 5/16/1989
Date Leak Record Entered: Not reported

Map ID
Direction
Distance
Elevation

MAP FINDINGS

Site

Database(s)

EDR ID Number
EPA ID Number

COMMERCIAL PROPERTY (Continued)

S105051396

Date Confirmation Began: Not reported
Date Leak Stopped: Not reported
Date Case Last Changed on Database: 12/17/1990
Date the Case was Closed: 9/25/1996
How Leak Discovered: Not reported
How Leak Stopped: Not reported
Cause of Leak: Not reported
Leak Source: Not reported
Operator: Not reported
Water System: Not reported
Well Name: Not reported
Approx. Dist To Production Well (ft): 12962.150716632997408794052306
Source of Cleanup Funding: Not reported
Preliminary Site Assessment Workplan Submitted: Not reported
Preliminary Site Assessment Began: Not reported
Pollution Characterization Began: 5/16/1989
Remediation Plan Submitted: Not reported
Remedial Action Underway: Not reported
Post Remedial Action Monitoring Began: Not reported
Enforcement Action Date: Not reported
Historical Max MTBE Date: Not reported
Hist Max MTBE Conc in Groundwater: Not reported
Hist Max MTBE Conc in Soil: Not reported
Significant Interim Remedial Action Taken: Yes
GW Qualifier: Not reported
Soil Qualifier: Not reported
Organization: Not reported
Owner Contact: Not reported
Responsible Party: J & R PRODUCTIONS
RP Address: 1127 N MANSFIELD AVE, LOS ANGELES CA 90038
Program: LUST
Lat/Long: 34.0911683 / -1
Local Agency Staff: PEJ
Beneficial Use: Not reported
Priority: Not reported
Cleanup Fund Id: Not reported
Suspended: Not reported
Assigned Name: Not reported
Summary: CASE REFERRED TO JD ON 6/12/89.

LUST:

Name: COMMERCIAL PROPERTY
Address: 1127 MANSFIELD AVE N
City,State,Zip: HOLLYWOOD, CA 90038
Lead Agency: LOS ANGELES RWQCB (REGION 4)
Case Type: LUST Cleanup Site
Geo Track: http://geotracker.waterboards.ca.gov/profile_report.asp?global_id=T0603700924
Global Id: T0603700924
Latitude: 34.0911683
Longitude: -118.3405834
Status: Completed - Case Closed
Status Date: 09/25/1996
Case Worker: YR
RB Case Number: 900380134
Local Agency: LOS ANGELES, CITY OF
File Location: Not reported
Local Case Number: Not reported

Map ID
Direction
Distance
Elevation

MAP FINDINGS

Site

Database(s)

EDR ID Number
EPA ID Number

COMMERCIAL PROPERTY (Continued)

S105051396

Potential Media Affect: Soil
Potential Contaminants of Concern: Gasoline
Site History: Not reported

LUST:

Global Id: T0603700924
Contact Type: Local Agency Caseworker
Contact Name: ELOY LUNA
Organization Name: LOS ANGELES, CITY OF
Address: 200 North Main Street, Suite 1780
City: LOS ANGELES
Email: eloy.luna@lacity.org
Phone Number: Not reported

Global Id: T0603700924
Contact Type: Regional Board Caseworker
Contact Name: YUE RONG
Organization Name: LOS ANGELES RWQCB (REGION 4)
Address: 320 W. 4TH ST., SUITE 200
City: Los Angeles
Email: yrong@waterboards.ca.gov
Phone Number: Not reported

LUST:

Global Id: T0603700924
Action Type: Other
Date: 05/16/1989
Action: Leak Reported

LUST:

Global Id: T0603700924
Status: Open - Case Begin Date
Status Date: 05/16/1989

Global Id: T0603700924
Status: Open - Site Assessment
Status Date: 05/16/1989

Global Id: T0603700924
Status: Completed - Case Closed
Status Date: 09/25/1996

CORTESE:

Name: COMMERCIAL PROPERTY
Address: 1127 MANSFIELD AVE N
City,State,Zip: HOLLYWOOD, CA 90038
Region: CORTESE
Envirostor Id: Not reported
Global ID: T0603700924
Site/Facility Type: LUST CLEANUP SITE
Cleanup Status: COMPLETED - CASE CLOSED
Status Date: Not reported
Site Code: Not reported
Latitude: Not reported
Longitude: Not reported

Map ID
Direction
Distance
Elevation

MAP FINDINGS

Site

Database(s)

EDR ID Number
EPA ID Number

COMMERCIAL PROPERTY (Continued)

S105051396

Owner: Not reported
Enf Type: Not reported
Swat R: Not reported
Flag: active
Order No: Not reported
Waste Discharge System No: Not reported
Effective Date: Not reported
Region 2: Not reported
WID Id: Not reported
Solid Waste Id No: Not reported
Waste Management Uit Name: Not reported
File Name: Active Open

CERS:

Name: COMMERCIAL PROPERTY
Address: 1127 MANSFIELD AVE N
City,State,Zip: HOLLYWOOD, CA 90038
Site ID: 200979
CERS ID: T0603700924
CERS Description: Leaking Underground Storage Tank Cleanup Site

Affiliation:

Affiliation Type Desc: Regional Board Caseworker
Entity Name: YUE RONG - LOS ANGELES RWQCB (REGION 4)
Entity Title: Not reported
Affiliation Address: 320 W. 4TH ST., SUITE 200
Affiliation City: Los Angeles
Affiliation State: CA
Affiliation Country: Not reported
Affiliation Zip: Not reported
Affiliation Phone: Not reported

Affiliation Type Desc: Local Agency Caseworker
Entity Name: ELOY LUNA - LOS ANGELES, CITY OF
Entity Title: Not reported
Affiliation Address: 200 North Main Street, Suite 1780
Affiliation City: LOS ANGELES
Affiliation State: CA
Affiliation Country: Not reported
Affiliation Zip: Not reported
Affiliation Phone: Not reported

286
ESE
1/2-1
0.655 mi.
3456 ft.

**SANTA MONICA/VINE PRIMARY SITE NO. 2
GORDON ST/LEXINGTON AVE/BEACHWOOD DRIVE
LOS ANGELES, CA 90038**

**ENVIROSTOR S107737283
SCH N/A**

**Relative:
Lower
Actual:
323 ft.**

ENVIROSTOR:
Name: SANTA MONICA/VINE PRIMARY SITE NO. 2
Address: GORDON ST/LEXINGTON AVE/BEACHWOOD DRIVE
City,State,Zip: LOS ANGELES, CA 90038
Facility ID: 19880064
Status: Inactive - Withdrawn
Status Date: 08/20/2002
Site Code: 304123
Site Type: School Investigation

Map ID
Direction
Distance
Elevation

MAP FINDINGS

Site

Database(s)

EDR ID Number
EPA ID Number

SANTA MONICA/VINE PRIMARY SITE NO. 2 (Continued)

S107737283

Site Type Detailed: School
Acres: 1.5
NPL: NO
Regulatory Agencies: SMBRP
Lead Agency: SMBRP
Program Manager: Not reported
Supervisor: Mark Malinowski
Division Branch: Southern California Schools & Brownfields Outreach
Assembly: 50
Senate: 24
Special Program: Not reported
Restricted Use: NO
Site Mgmt Req: NONE SPECIFIED
Funding: School District
Latitude: 34.09249
Longitude: -118.3202
APN: NONE SPECIFIED
Past Use: RESIDENTIAL AREA
Potential COC: NONE SPECIFIED
Confirmed COC: NONE SPECIFIED
Potential Description: NONE SPECIFIED
Alias Name: LAUSD-SANTA MONICA/VINE PRIMARY #2/CDE
Alias Type: Alternate Name
Alias Name: LAUSD-SANTA MONICA/VINE PRIMARY #2/VCA
Alias Type: Alternate Name
Alias Name: LOS ANGELES UNIFIED SCHOOL DISTRICT
Alias Type: Alternate Name
Alias Name: SANTA MONICA/VINE PRIMARY SITE #2
Alias Type: Alternate Name
Alias Name: 304058
Alias Type: Project Code (Site Code)
Alias Name: 304123
Alias Type: Project Code (Site Code)
Alias Name: 19880064
Alias Type: Envirostor ID Number

Completed Info:

Completed Area Name: PROJECT WIDE
Completed Sub Area Name: Not reported
Completed Document Type: Phase 1
Completed Date: 02/11/2000
Comments: Not reported

Completed Area Name: PROJECT WIDE
Completed Sub Area Name: Not reported
Completed Document Type: Environmental Oversight Agreement
Completed Date: 02/10/2000
Comments: Not reported

Completed Area Name: PROJECT WIDE
Completed Sub Area Name: Not reported
Completed Document Type: Cost Recovery Closeout Memo
Completed Date: 08/20/2002
Comments: Not reported

Future Area Name: Not reported
Future Sub Area Name: Not reported
Future Document Type: Not reported

Map ID
Direction
Distance
Elevation

MAP FINDINGS

Site

Database(s)

EDR ID Number
EPA ID Number

SANTA MONICA/VINE PRIMARY SITE NO. 2 (Continued)

S107737283

Future Due Date: Not reported
Schedule Area Name: Not reported
Schedule Sub Area Name: Not reported
Schedule Document Type: Not reported
Schedule Due Date: Not reported
Schedule Revised Date: Not reported

SCH:

Name: SANTA MONICA/VINE PRIMARY SITE NO. 2
Address: GORDON ST/LEXINGTON AVE/BEACHWOOD DRIVE
City,State,Zip: LOS ANGELES, CA 90038
Facility ID: 19880064
Site Type: School Investigation
Site Type Detail: School
Site Mgmt. Req.: NONE SPECIFIED
Acres: 1.5
National Priorities List: NO
Cleanup Oversight Agencies: SMBRP
Lead Agency: SMBRP
Lead Agency Description: DTSC - Site Cleanup Program
Project Manager: Not reported
Supervisor: Mark Malinowski
Division Branch: Southern California Schools & Brownfields Outreach
Site Code: 304123
Assembly: 50
Senate: 24
Special Program Status: Not reported
Status: Inactive - Withdrawn
Status Date: 08/20/2002
Restricted Use: NO
Funding: School District
Latitude: 34.09249
Longitude: -118.3202
APN: NONE SPECIFIED
Past Use: RESIDENTIAL AREA
Potential COC: NONE SPECIFIED
Confirmed COC: NONE SPECIFIED
Potential Description: NONE SPECIFIED
Alias Name: LAUSD-SANTA MONICA/VINE PRIMARY #2/CDE
Alias Type: Alternate Name
Alias Name: LAUSD-SANTA MONICA/VINE PRIMARY #2/VCA
Alias Type: Alternate Name
Alias Name: LOS ANGELES UNIFIED SCHOOL DISTRICT
Alias Type: Alternate Name
Alias Name: SANTA MONICA/VINE PRIMARY SITE #2
Alias Type: Alternate Name
Alias Name: 304058
Alias Type: Project Code (Site Code)
Alias Name: 304123
Alias Type: Project Code (Site Code)
Alias Name: 19880064
Alias Type: Envirostor ID Number

Completed Info:

Completed Area Name: PROJECT WIDE
Completed Sub Area Name: Not reported

Map ID
Direction
Distance
Elevation

MAP FINDINGS

Site

Database(s)

EDR ID Number
EPA ID Number

SANTA MONICA/VINE PRIMARY SITE NO. 2 (Continued)

S107737283

Completed Document Type: Phase 1
Completed Date: 02/11/2000
Comments: Not reported

Completed Area Name: PROJECT WIDE
Completed Sub Area Name: Not reported
Completed Document Type: Environmental Oversight Agreement
Completed Date: 02/10/2000
Comments: Not reported

Completed Area Name: PROJECT WIDE
Completed Sub Area Name: Not reported
Completed Document Type: Cost Recovery Closeout Memo
Completed Date: 08/20/2002
Comments: Not reported

Future Area Name: Not reported
Future Sub Area Name: Not reported
Future Document Type: Not reported
Future Due Date: Not reported
Schedule Area Name: Not reported
Schedule Sub Area Name: Not reported
Schedule Document Type: Not reported
Schedule Due Date: Not reported
Schedule Revised Date: Not reported

AX287
NE
1/2-1
0.662 mi.
3495 ft.

ARCO #1057
6100 FRANKLIN AVE
HOLLYWOOD, CA 90028

LUST S105051408
Cortese N/A

Site 1 of 2 in cluster AX

Relative:
Higher
Actual:
440 ft.

LUST REG 4:
Region: 4
Regional Board: 04
County: Los Angeles
Facility Id: 900280034
Status: Remedial action (cleanup) Underway
Substance: Gasoline
Substance Quantity: Not reported
Local Case No: Not reported
Case Type: Groundwater
Abatement Method Used at the Site: Remove Free Product
Global ID: T0603700753
W Global ID: Not reported
Staff: DP
Local Agency: 19050
Cross Street: GOWER ST
Enforcement Type: DLLET
Date Leak Discovered: Not reported
Date Leak First Reported: 8/6/1990
Date Leak Record Entered: 10/7/1990
Date Confirmation Began: 12/10/1987
Date Leak Stopped: Not reported
Date Case Last Changed on Database: 7/15/2002
Date the Case was Closed: Not reported
How Leak Discovered: Not reported
How Leak Stopped: Not reported

Map ID
Direction
Distance
Elevation

MAP FINDINGS

Site

Database(s)

EDR ID Number
EPA ID Number

ARCO #1057 (Continued)

S105051408

Cause of Leak: UNK
Leak Source: UNK
Operator: Not reported
Water System: Not reported
Well Name: Not reported
Approx. Dist To Production Well (ft): 13641.365416569287491377404392
Source of Cleanup Funding: UNK
Preliminary Site Assessment Workplan Submitted: 10/7/1988
Preliminary Site Assessment Began: 10/31/1990
Pollution Characterization Began: 3/25/1992
Remediation Plan Submitted: 3/25/1992
Remedial Action Underway: 4/18/2002
Post Remedial Action Monitoring Began: 8/6/1990
Enforcement Action Date: 2/13/2001
Historical Max MTBE Date: 3/4/1999
Hist Max MTBE Conc in Groundwater: 65000
Hist Max MTBE Conc in Soil: Not reported
Significant Interim Remedial Action Taken: Yes
GW Qualifier: Not reported
Soil Qualifier: Not reported
Organization: Not reported
Owner Contact: Not reported
Responsible Party: MR. RAY VOSE
RP Address: P.O. BOX 5077
Program: LUST
Lat/Long: 34.1050829 / -1
Local Agency Staff: PEJ
Beneficial Use: Not reported
Priority: Not reported
Cleanup Fund Id: Not reported
Suspended: Not reported
Assigned Name: Not reported
Summary: Not reported

CORTESE:

Name: ARCO #1057
Address: 6100 FRANKLIN AVE
City,State,Zip: HOLLYWOOD, CA 90028
Region: CORTESE
Envirostor Id: Not reported
Global ID: T0603700753
Site/Facility Type: LUST CLEANUP SITE
Cleanup Status: COMPLETED - CASE CLOSED
Status Date: Not reported
Site Code: Not reported
Latitude: Not reported
Longitude: Not reported
Owner: Not reported
Enf Type: Not reported
Swat R: Not reported
Flag: active
Order No: Not reported
Waste Discharge System No: Not reported
Effective Date: Not reported
Region 2: Not reported
WID Id: Not reported
Solid Waste Id No: Not reported

Map ID
Direction
Distance
Elevation

MAP FINDINGS

Site

Database(s)

EDR ID Number
EPA ID Number

ARCO #1057 (Continued)

S105051408

Waste Management Unit Name: Not reported
File Name: Active Open

**AX288
NE
1/2-1
0.662 mi.
3495 ft.**

**CHARLIE MUSSALLI
6100 FRANKLIN AVE
LOS ANGELES, CA 90028**

**HIST UST U001561215
CHMIRS N/A**

Site 2 of 2 in cluster AX

**Relative:
Higher**

HIST UST:

**Actual:
440 ft.**

Name: CHARLIE MUSSALLI
Address: 6100 FRANKLIN AVE
City, State, Zip: LOS ANGELES, CA 90028
File Number: 0002641C
URL: <http://geotracker.waterboards.ca.gov/ustpdfs/pdf/0002641C.pdf>
Region: STATE
Facility ID: 00000026543
Facility Type: Gas Station
Other Type: Not reported
Contact Name: Not reported
Telephone: 0000000000
Owner Name: ARCO PETROLEUM PRODUCTS CO.
Owner Address: 515 SOUTH FLOWER STREET
Owner City, St, Zip: LOS ANGELES, CA 90071
Total Tanks: 0011

Tank Num: 001
Container Num: 0000000001
Year Installed: 1971
Tank Capacity: 00006000
Tank Used for: PRODUCT
Type of Fuel: 06
Container Construction Thickness: 0000240
Leak Detection: Stock Inventor, 10

Tank Num: 002
Container Num: 0000000002
Year Installed: 1965
Tank Capacity: 00006000
Tank Used for: PRODUCT
Type of Fuel: 06
Container Construction Thickness: 0000240
Leak Detection: Stock Inventor, 10

Tank Num: 003
Container Num: 0000000003
Year Installed: 1965
Tank Capacity: 00006000
Tank Used for: PRODUCT
Type of Fuel: 06
Container Construction Thickness: 0000240
Leak Detection: Stock Inventor, 10

Tank Num: 004
Container Num: 0000000004
Year Installed: 1965
Tank Capacity: 00006000
Tank Used for: PRODUCT

Map ID
Direction
Distance
Elevation

MAP FINDINGS

Site

Database(s)

EDR ID Number
EPA ID Number

CHARLIE MUSSALLI (Continued)

U001561215

Type of Fuel: 06
Container Construction Thickness: 0000240
Leak Detection: Stock Inventor, 10

Tank Num: 005
Container Num: 0000000005
Year Installed: Not reported
Tank Capacity: 00000550
Tank Used for: PRODUCT
Type of Fuel: WASTE OIL
Container Construction Thickness: 0000093
Leak Detection: Stock Inventor

Tank Num: 006
Container Num: 0000000001
Year Installed: 1969
Tank Capacity: 00006000
Tank Used for: PRODUCT
Type of Fuel: 06
Container Construction Thickness: 0000240
Leak Detection: Stock Inventor, 10

Tank Num: 007
Container Num: 0000000002
Year Installed: 1969
Tank Capacity: 00006000
Tank Used for: PRODUCT
Type of Fuel: 06
Container Construction Thickness: 0000240
Leak Detection: Stock Inventor, 10

Tank Num: 008
Container Num: 0000000003
Year Installed: 1969
Tank Capacity: 00006000
Tank Used for: PRODUCT
Type of Fuel: 06
Container Construction Thickness: 0000240
Leak Detection: Stock Inventor, 10

Tank Num: 009
Container Num: 0000000004
Year Installed: 1969
Tank Capacity: 00006000
Tank Used for: PRODUCT
Type of Fuel: 06
Container Construction Thickness: 0000240
Leak Detection: Stock Inventor, 10

Tank Num: 010
Container Num: 0000000005
Year Installed: 1979
Tank Capacity: 00008000
Tank Used for: PRODUCT
Type of Fuel: 06
Container Construction Thickness: Not reported
Leak Detection: Stock Inventor, 10

Map ID
Direction
Distance
Elevation

MAP FINDINGS

Site

Database(s)

EDR ID Number
EPA ID Number

CHARLIE MUSSALLI (Continued)

U001561215

Tank Num: 011
Container Num: 0000000006
Year Installed: Not reported
Tank Capacity: 00000550
Tank Used for: PRODUCT
Type of Fuel: WASTE OIL
Container Construction Thickness: 0000093
Leak Detection: Stock Inventor

[Click here for Geo Tracker PDF:](#)

CHMIRS:

Name: Not reported
Address: 6100 FRANKLIN AVE
City,State,Zip: LOS ANGELES, CA 90702
OES Incident Number: 7-3482
OES notification: 09/05/1997
OES Date: Not reported
OES Time: Not reported
Date Completed: Not reported
Property Use: Not reported
Agency Id Number: Not reported
Agency Incident Number: Not reported
Time Notified: Not reported
Time Completed: Not reported
Surrounding Area: Not reported
Estimated Temperature: Not reported
Property Management: Not reported
More Than Two Substances Involved?: Not reported
Resp Agncy Personel # Of Decontaminated: Not reported
Responding Agency Personel # Of Injuries: Not reported
Responding Agency Personel # Of Fatalities: Not reported
Others Number Of Decontaminated: Not reported
Others Number Of Injuries: Not reported
Others Number Of Fatalities: Not reported
Vehicle Make/year: Not reported
Vehicle License Number: Not reported
Vehicle State: Not reported
Vehicle Id Number: Not reported
CA DOT PUC/ICC Number: Not reported
Company Name: Not reported
Reporting Officer Name/ID: Not reported
Report Date: Not reported
Facility Telephone: Not reported
Waterway Involved: No
Waterway: Not reported
Spill Site: Not reported
Cleanup By: Contractor
Containment: Not reported
What Happened: Not reported
Type: Not reported
Measure: Not reported
Other: Not reported
Date/Time: Not reported
Year: 1997
Agency: ARCO
Incident Date: 8/25/1997 12:00:00 AM

Map ID
 Direction
 Distance
 Elevation

MAP FINDINGS

Site

Database(s)

EDR ID Number
 EPA ID Number

CHARLIE MUSSALLI (Continued)

U001561215

| | |
|------------------------|--|
| Admin Agency: | Los Angeles City Fire Department |
| Amount: | Not reported |
| Contained: | Yes |
| Site Type: | Service Station |
| E Date: | Not reported |
| Substance: | Gasolene |
| Gallons: | 20 |
| Unknown: | 0 |
| Substance #2: | Not reported |
| Substance #3: | Not reported |
| Evacuations: | 0 |
| Number of Injuries: | 0 |
| Number of Fatalities: | 0 |
| #1 Pipeline: | Not reported |
| #2 Pipeline: | Not reported |
| #3 Pipeline: | Not reported |
| #1 Vessel >= 300 Tons: | Not reported |
| #2 Vessel >= 300 Tons: | Not reported |
| #3 Vessel >= 300 Tons: | Not reported |
| Evacs: | Not reported |
| Injuries: | Not reported |
| Fatals: | Not reported |
| Comments: | Not reported |
| Description: | Severed product line at a service station. |

289
SE
1/2-1
0.672 mi.
3550 ft.

SUPREME ROOFING CO., INC.
1015 GOWER ST N
HOLLYWOOD, CA 90038

LUST **S105032812**
Cortese **N/A**

Relative:
Lower
Actual:
310 ft.

| | | |
|-------------------------------------|--------------------|-----------|
| LUST REG 4: | | |
| Region: | 4 | |
| Regional Board: | 04 | |
| County: | Los Angeles | |
| Facility Id: | 900380434 | |
| Status: | Case Closed | |
| Substance: | Gasoline | |
| Substance Quantity: | Not reported | |
| Local Case No: | Not reported | |
| Case Type: | Groundwater | |
| Abatement Method Used at the Site: | No Action Required | |
| Global ID: | T0603700953 | |
| W Global ID: | Not reported | |
| Staff: | DP | |
| Local Agency: | 19050 | |
| Cross Street: | ELEANOR AVE | |
| Enforcement Type: | CLOS | |
| Date Leak Discovered: | 8/16/1988 | |
| Date Leak First Reported: | | 8/18/1999 |
| Date Leak Record Entered: | Not reported | |
| Date Confirmation Began: | Not reported | |
| Date Leak Stopped: | 8/16/1988 | |
| Date Case Last Changed on Database: | | 1/14/2002 |
| Date the Case was Closed: | | 3/25/2002 |
| How Leak Discovered: | Repair Tank | |
| How Leak Stopped: | Not reported | |
| Cause of Leak: | Corrosion | |

Map ID
Direction
Distance
Elevation

MAP FINDINGS

Site

Database(s)

EDR ID Number
EPA ID Number

SUPREME ROOFING CO., INC. (Continued)

S105032812

Leak Source: Tank
Operator: SUPREME ROOFING
Water System: Not reported
Well Name: Not reported
Approx. Dist To Production Well (ft): 8501.713651747495458104045148
Source of Cleanup Funding: Tank
Preliminary Site Assessment Workplan Submitted: 11/22/1999
Preliminary Site Assessment Began: Not reported
Pollution Characterization Began: 1/19/2001
Remediation Plan Submitted: Not reported
Remedial Action Underway: Not reported
Post Remedial Action Monitoring Began: Not reported
Enforcement Action Date: 1/19/2001
Historical Max MTBE Date: 1/1/1965
Hist Max MTBE Conc in Groundwater: 7
Hist Max MTBE Conc in Soil: 10900
Significant Interim Remedial Action Taken: Not reported
GW Qualifier: Not reported
Soil Qualifier: Not reported
Organization: Not reported
Owner Contact: Not reported
Responsible Party: PAUL R. PARRISH, JR.
RP Address: P.O. BOX 10740
Program: LUST
Lat/Long: 34.0891466 / -1
Local Agency Staff: PEJ
Beneficial Use: Not reported
Priority: Not reported
Cleanup Fund Id: Not reported
Suspended: Not reported
Assigned Name: Not reported
Summary: Not reported

LUST:

Name: SUPREME ROOFING CO., INC.
Address: 1015 GOWER ST N
City,State,Zip: HOLLYWOOD, CA 90038
Lead Agency: LOS ANGELES RWQCB (REGION 4)
Case Type: LUST Cleanup Site
Geo Track: http://geotracker.waterboards.ca.gov/profile_report.asp?global_id=T0603700953
Global Id: T0603700953
Latitude: 34.0891466
Longitude: -118.3223908
Status: Completed - Case Closed
Status Date: 03/25/2002
Case Worker: DPP
RB Case Number: 900380434
Local Agency: LOS ANGELES, CITY OF
File Location: Not reported
Local Case Number: Not reported
Potential Media Affect: Aquifer used for drinking water supply
Potential Contaminants of Concern: Gasoline
Site History: Not reported

LUST:

Global Id: T0603700953
Contact Type: Regional Board Caseworker

Map ID
Direction
Distance
Elevation

MAP FINDINGS

Site

Database(s)

EDR ID Number
EPA ID Number

SUPREME ROOFING CO., INC. (Continued)

S105032812

Contact Name: DANIEL PIROTTON
Organization Name: LOS ANGELES RWQCB (REGION 4)
Address: Not reported
City: R4 UNKNOWN
Email: dpirotton@waterboards.ca.gov
Phone Number: 2135766714

Global Id: T0603700953
Contact Type: Local Agency Caseworker
Contact Name: ELOY LUNA
Organization Name: LOS ANGELES, CITY OF
Address: 200 North Main Street, Suite 1780
City: LOS ANGELES
Email: eloy.luna@lacity.org
Phone Number: Not reported

LUST:

Global Id: T0603700953
Action Type: Other
Date: 08/16/1988
Action: Leak Discovery

Global Id: T0603700953
Action Type: Other
Date: 08/16/1988
Action: Leak Stopped

Global Id: T0603700953
Action Type: Other
Date: 08/18/1999
Action: Leak Reported

Global Id: T0603700953
Action Type: ENFORCEMENT
Date: 03/25/2002
Action: Closure/No Further Action Letter

Global Id: T0603700953
Action Type: ENFORCEMENT
Date: 01/19/2001
Action: * Historical Enforcement

Global Id: T0603700953
Action Type: RESPONSE
Date: 10/24/2002
Action: Unknown

LUST:

Global Id: T0603700953
Status: Open - Case Begin Date
Status Date: 08/16/1988

Global Id: T0603700953
Status: Open - Site Assessment
Status Date: 11/22/1999

Map ID
 Direction
 Distance
 Elevation

MAP FINDINGS

Site

Database(s)

EDR ID Number
 EPA ID Number

SUPREME ROOFING CO., INC. (Continued)

S105032812

Global Id: T0603700953
 Status: Open - Site Assessment
 Status Date: 01/19/2001

Global Id: T0603700953
 Status: Completed - Case Closed
 Status Date: 03/25/2002

CORTESE:

Name: SUPREME ROOFING CO., INC.
 Address: 1015 GOWER ST N
 City,State,Zip: HOLLYWOOD, CA 90038
 Region: CORTESE
 Envirostor Id: Not reported
 Global ID: T0603700953
 Site/Facility Type: LUST CLEANUP SITE
 Cleanup Status: COMPLETED - CASE CLOSED
 Status Date: Not reported
 Site Code: Not reported
 Latitude: Not reported
 Longitude: Not reported
 Owner: Not reported
 Enf Type: Not reported
 Swat R: Not reported
 Flag: active
 Order No: Not reported
 Waste Discharge System No: Not reported
 Effective Date: Not reported
 Region 2: Not reported
 WID Id: Not reported
 Solid Waste Id No: Not reported
 Waste Management Uit Name: Not reported
 File Name: Active Open

290
SSE
1/2-1
0.683 mi.
3606 ft.

CELEBRITY CAR WASH
901 VINE ST. N.
LOS ANGELES, CA 90038

LUST S106448080
Cortese N/A
CERS

Relative:
Lower
Actual:
293 ft.

LUST REG 4:
 Region: 4
 Regional Board: 04
 County: Los Angeles
 Facility Id: 900380489
 Status: Preliminary site assessment underway
 Substance: 71432,MTBE
 Substance Quantity: Not reported
 Local Case No: 22403
 Case Type: Groundwater
 Abatement Method Used at the Site: Not reported
 Global ID: T0603799647
 W Global ID: Not reported
 Staff: WXT
 Local Agency: 19050
 Cross Street: WILLOUGHBY AVE.

Map ID
Direction
Distance
Elevation

MAP FINDINGS

Site

Database(s)

EDR ID Number
EPA ID Number

CELEBRITY CAR WASH (Continued)

S106448080

Enforcement Type: DLSEL
Date Leak Discovered: 3/12/1999
Date Leak First Reported: 3/12/1999
Date Leak Record Entered: Not reported
Date Confirmation Began: 3/12/1999
Date Leak Stopped: Not reported
Date Case Last Changed on Database: Not reported
Date the Case was Closed: Not reported
How Leak Discovered: OM
How Leak Stopped: Other Means
Cause of Leak: UNK
Leak Source: Tank
Operator: Not reported
Water System: Not reported
Well Name: Not reported
Approx. Dist To Production Well (ft): Not reported
Source of Cleanup Funding: Tank
Preliminary Site Assessment Workplan Submitted: Not reported
Preliminary Site Assessment Began: 3/12/1999
Pollution Characterization Began: Not reported
Remediation Plan Submitted: Not reported
Remedial Action Underway: Not reported
Post Remedial Action Monitoring Began: Not reported
Enforcement Action Date: Not reported
Historical Max MTBE Date: Not reported
Hist Max MTBE Conc in Groundwater: Not reported
Hist Max MTBE Conc in Soil: Not reported
Significant Interim Remedial Action Taken: Not reported
GW Qualifier: Not reported
Soil Qualifier: Not reported
Organization: Not reported
Owner Contact: Not reported
Responsible Party: RAYMOND AFGANI
RP Address: 901 N. VINE ST.
Program: LUST
Lat/Long: 0 / 0
Local Agency Staff: Not reported
Beneficial Use: Not reported
Priority: Not reported
Cleanup Fund Id: Not reported
Suspended: Not reported
Assigned Name: Not reported
Summary: Not reported

LUST:

Name: CELEBRITY CAR WASH
Address: 901 VINE ST. N.
City,State,Zip: LOS ANGELES, CA 90038
Lead Agency: LOS ANGELES RWQCB (REGION 4)
Case Type: LUST Cleanup Site
Geo Track: http://geotracker.waterboards.ca.gov/profile_report.asp?global_id=T0603799647
Global Id: T0603799647
Latitude: 34.087275
Longitude: -118.327222
Status: Completed - Case Closed
Status Date: 12/23/2016
Case Worker: DMB

Map ID
Direction
Distance
Elevation

MAP FINDINGS

Site

Database(s)

EDR ID Number
EPA ID Number

CELEBRITY CAR WASH (Continued)

S106448080

RB Case Number: 900380489
Local Agency: LOS ANGELES, CITY OF
File Location: Regional Board
Local Case Number: 22403
Potential Media Affect: Aquifer used for drinking water supply
Potential Contaminants of Concern: Benzene, MTBE / TBA / Other Fuel Oxygenates
Site History: Not reported

LUST:

Global Id: T0603799647
Contact Type: Regional Board Caseworker
Contact Name: DAVID M. BJOSTAD
Organization Name: LOS ANGELES RWQCB (REGION 4)
Address: 320 W. 4th Street, Suite 200
City: Los Angeles
Email: dave.bjostad@waterboards.ca.gov
Phone Number: Not reported

Global Id: T0603799647
Contact Type: Local Agency Caseworker
Contact Name: ELOY LUNA
Organization Name: LOS ANGELES, CITY OF
Address: 200 North Main Street, Suite 1780
City: LOS ANGELES
Email: eloy.luna@lacity.org
Phone Number: Not reported

LUST:

Global Id: T0603799647
Action Type: ENFORCEMENT
Date: 02/28/2011
Action: Staff Letter

Global Id: T0603799647
Action Type: ENFORCEMENT
Date: 11/21/2016
Action: Staff Letter

Global Id: T0603799647
Action Type: Other
Date: 03/12/1999
Action: Leak Discovery

Global Id: T0603799647
Action Type: RESPONSE
Date: 05/20/2004
Action: Other Report / Document

Global Id: T0603799647
Action Type: RESPONSE
Date: 05/18/2016
Action: Remedial Progress Report

Global Id: T0603799647
Action Type: RESPONSE
Date: 04/26/2016
Action: Remedial Progress Report

Map ID
Direction
Distance
Elevation

MAP FINDINGS

Site

Database(s)

EDR ID Number
EPA ID Number

CELEBRITY CAR WASH (Continued)

S106448080

Global Id: T0603799647
Action Type: RESPONSE
Date: 01/15/2016
Action: Remedial Progress Report

Global Id: T0603799647
Action Type: RESPONSE
Date: 02/23/2016
Action: Email Correspondence

Global Id: T0603799647
Action Type: RESPONSE
Date: 07/15/2016
Action: Monitoring Report - Semi-Annually

Global Id: T0603799647
Action Type: RESPONSE
Date: 07/26/2015
Action: Remedial Progress Report

Global Id: T0603799647
Action Type: RESPONSE
Date: 09/30/2016
Action: Soil and Water Investigation Report

Global Id: T0603799647
Action Type: ENFORCEMENT
Date: 11/29/2006
Action: Staff Letter

Global Id: T0603799647
Action Type: ENFORCEMENT
Date: 11/27/2007
Action: Staff Letter

Global Id: T0603799647
Action Type: ENFORCEMENT
Date: 12/23/2016
Action: Closure/No Further Action Letter

Global Id: T0603799647
Action Type: RESPONSE
Date: 02/28/2005
Action: Well Installation Report

Global Id: T0603799647
Action Type: RESPONSE
Date: 04/15/2011
Action: Remedial Progress Report

Global Id: T0603799647
Action Type: RESPONSE
Date: 07/15/2011
Action: Monitoring Report - Semi-Annually

Global Id: T0603799647
Action Type: RESPONSE

Map ID
Direction
Distance
Elevation

MAP FINDINGS

Site

Database(s)

EDR ID Number
EPA ID Number

CELEBRITY CAR WASH (Continued)

S106448080

Date: 05/18/2015
Action: Other Workplan - Regulator Responded

Global Id: T0603799647
Action Type: RESPONSE
Date: 06/01/2015
Action: Other Workplan - Regulator Responded

Global Id: T0603799647
Action Type: RESPONSE
Date: 04/05/2016
Action: Site Investigation Workplan - Regulator Responded

Global Id: T0603799647
Action Type: RESPONSE
Date: 08/11/2016
Action: Request for Closure - Regulator Responded

Global Id: T0603799647
Action Type: ENFORCEMENT
Date: 06/24/2008
Action: Staff Letter

Global Id: T0603799647
Action Type: ENFORCEMENT
Date: 03/29/2012
Action: Health and Safety Code Section 25296.10(c)

Global Id: T0603799647
Action Type: ENFORCEMENT
Date: 06/23/2016
Action: Staff Letter

Global Id: T0603799647
Action Type: ENFORCEMENT
Date: 09/19/2016
Action: Notification - Preclosure

Global Id: T0603799647
Action Type: RESPONSE
Date: 04/15/2004
Action: Monitoring Report - Quarterly

Global Id: T0603799647
Action Type: RESPONSE
Date: 07/15/2004
Action: Monitoring Report - Quarterly

Global Id: T0603799647
Action Type: RESPONSE
Date: 07/15/2004
Action: Soil and Water Investigation Workplan

Global Id: T0603799647
Action Type: RESPONSE
Date: 10/15/2004
Action: Monitoring Report - Quarterly

Map ID
Direction
Distance
Elevation

MAP FINDINGS

Site

Database(s)

EDR ID Number
EPA ID Number

CELEBRITY CAR WASH (Continued)

S106448080

Global Id: T0603799647
Action Type: RESPONSE
Date: 01/15/2012
Action: Monitoring Report - Semi-Annually

Global Id: T0603799647
Action Type: RESPONSE
Date: 01/15/2012
Action: Remedial Progress Report

Global Id: T0603799647
Action Type: REMEDIATION
Date: 03/05/2007
Action: Soil Vapor Extraction (SVE)

Global Id: T0603799647
Action Type: REMEDIATION
Date: 03/05/2007
Action: Pump & Treat (P&T) Groundwater

Global Id: T0603799647
Action Type: ENFORCEMENT
Date: 05/01/2008
Action: Staff Letter

Global Id: T0603799647
Action Type: ENFORCEMENT
Date: 05/20/2004
Action: Staff Letter

Global Id: T0603799647
Action Type: ENFORCEMENT
Date: 10/10/2012
Action: Notice of Violation

Global Id: T0603799647
Action Type: RESPONSE
Date: 01/15/2006
Action: Monitoring Report - Quarterly

Global Id: T0603799647
Action Type: RESPONSE
Date: 07/15/2012
Action: Monitoring Report - Semi-Annually

Global Id: T0603799647
Action Type: RESPONSE
Date: 10/15/2011
Action: Remedial Progress Report

Global Id: T0603799647
Action Type: RESPONSE
Date: 07/15/2012
Action: Remedial Progress Report

Global Id: T0603799647
Action Type: ENFORCEMENT

Map ID
Direction
Distance
Elevation

MAP FINDINGS

Site

Database(s)

EDR ID Number
EPA ID Number

CELEBRITY CAR WASH (Continued)

S106448080

Date: 08/27/2012
Action: Health and Safety Code Section 25296.10(c)

Global Id: T0603799647
Action Type: Other
Date: 03/12/1999
Action: Leak Reported

Global Id: T0603799647
Action Type: RESPONSE
Date: 12/29/2006
Action: Interim Remedial Action Plan

Global Id: T0603799647
Action Type: RESPONSE
Date: 12/29/2006
Action: Soil and Water Investigation Workplan

Global Id: T0603799647
Action Type: RESPONSE
Date: 01/15/2013
Action: Remedial Progress Report

Global Id: T0603799647
Action Type: RESPONSE
Date: 09/20/2012
Action: Other Report / Document

Global Id: T0603799647
Action Type: RESPONSE
Date: 01/15/2013
Action: Monitoring Report - Semi-Annually

Global Id: T0603799647
Action Type: ENFORCEMENT
Date: 04/06/2009
Action: Staff Letter

Global Id: T0603799647
Action Type: ENFORCEMENT
Date: 01/23/2009
Action: Site Visit / Inspection / Sampling

Global Id: T0603799647
Action Type: ENFORCEMENT
Date: 11/09/2012
Action: Meeting

Global Id: T0603799647
Action Type: RESPONSE
Date: 05/15/2007
Action: Well Installation Report

Global Id: T0603799647
Action Type: RESPONSE
Date: 05/15/2007
Action: Interim Remedial Action Report

Map ID
Direction
Distance
Elevation

MAP FINDINGS

Site

Database(s)

EDR ID Number
EPA ID Number

CELEBRITY CAR WASH (Continued)

S106448080

| | |
|--------------|---|
| Global Id: | T0603799647 |
| Action Type: | RESPONSE |
| Date: | 04/15/2007 |
| Action: | Monitoring Report - Quarterly |
| Global Id: | T0603799647 |
| Action Type: | RESPONSE |
| Date: | 07/15/2006 |
| Action: | Monitoring Report - Quarterly |
| Global Id: | T0603799647 |
| Action Type: | RESPONSE |
| Date: | 10/15/2006 |
| Action: | Monitoring Report - Quarterly |
| Global Id: | T0603799647 |
| Action Type: | RESPONSE |
| Date: | 07/15/2013 |
| Action: | Monitoring Report - Semi-Annually |
| Global Id: | T0603799647 |
| Action Type: | RESPONSE |
| Date: | 07/15/2013 |
| Action: | Remedial Progress Report |
| Global Id: | T0603799647 |
| Action Type: | ENFORCEMENT |
| Date: | 04/14/2009 |
| Action: | Technical Correspondence / Assistance / Other |
| Global Id: | T0603799647 |
| Action Type: | ENFORCEMENT |
| Date: | 06/15/2009 |
| Action: | Staff Letter |
| Global Id: | T0603799647 |
| Action Type: | ENFORCEMENT |
| Date: | 06/11/2015 |
| Action: | Staff Letter |
| Global Id: | T0603799647 |
| Action Type: | RESPONSE |
| Date: | 12/15/2008 |
| Action: | Other Report / Document |
| Global Id: | T0603799647 |
| Action Type: | RESPONSE |
| Date: | 10/15/2008 |
| Action: | Remedial Progress Report |
| Global Id: | T0603799647 |
| Action Type: | RESPONSE |
| Date: | 10/15/2008 |
| Action: | Monitoring Report - Quarterly |
| Global Id: | T0603799647 |
| Action Type: | RESPONSE |

Map ID
Direction
Distance
Elevation

MAP FINDINGS

Site

Database(s)

EDR ID Number
EPA ID Number

CELEBRITY CAR WASH (Continued)

S106448080

Date: 04/15/2009
Action: Remedial Progress Report

Global Id: T0603799647
Action Type: RESPONSE
Date: 10/15/2010
Action: Remedial Progress Report

Global Id: T0603799647
Action Type: RESPONSE
Date: 01/15/2008
Action: Interim Remedial Action Plan

Global Id: T0603799647
Action Type: RESPONSE
Date: 01/15/2008
Action: Soil and Water Investigation Workplan

Global Id: T0603799647
Action Type: RESPONSE
Date: 06/30/2010
Action: Electronic Reporting Submittal Due

Global Id: T0603799647
Action Type: RESPONSE
Date: 07/15/2007
Action: Monitoring Report - Quarterly

Global Id: T0603799647
Action Type: RESPONSE
Date: 10/15/2007
Action: Monitoring Report - Quarterly

Global Id: T0603799647
Action Type: RESPONSE
Date: 10/15/2007
Action: Remedial Progress Report

Global Id: T0603799647
Action Type: RESPONSE
Date: 01/15/2014
Action: Monitoring Report - Semi-Annually

Global Id: T0603799647
Action Type: ENFORCEMENT
Date: 05/22/2015
Action: Meeting

Global Id: T0603799647
Action Type: RESPONSE
Date: 01/15/2009
Action: Monitoring Report - Quarterly

Global Id: T0603799647
Action Type: RESPONSE
Date: 07/15/2008
Action: Remedial Progress Report

Map ID
Direction
Distance
Elevation

MAP FINDINGS

Site

Database(s)

EDR ID Number
EPA ID Number

CELEBRITY CAR WASH (Continued)

S106448080

Global Id: T0603799647
Action Type: RESPONSE
Date: 04/15/2009
Action: Monitoring Report - Quarterly

Global Id: T0603799647
Action Type: RESPONSE
Date: 07/15/2008
Action: Monitoring Report - Quarterly

Global Id: T0603799647
Action Type: RESPONSE
Date: 05/20/2008
Action: Other Workplan

Global Id: T0603799647
Action Type: RESPONSE
Date: 04/15/2008
Action: Monitoring Report - Quarterly

Global Id: T0603799647
Action Type: RESPONSE
Date: 05/20/2008
Action: Remedial Progress Report

Global Id: T0603799647
Action Type: RESPONSE
Date: 05/20/2008
Action: Remedial Progress Report

Global Id: T0603799647
Action Type: RESPONSE
Date: 07/30/2009
Action: Well Installation Report

Global Id: T0603799647
Action Type: RESPONSE
Date: 01/15/2008
Action: Monitoring Report - Quarterly

Global Id: T0603799647
Action Type: RESPONSE
Date: 01/15/2007
Action: Monitoring Report - Quarterly

Global Id: T0603799647
Action Type: RESPONSE
Date: 01/15/2005
Action: Monitoring Report - Quarterly

Global Id: T0603799647
Action Type: RESPONSE
Date: 07/15/2005
Action: Monitoring Report - Quarterly

Global Id: T0603799647
Action Type: RESPONSE

Map ID
Direction
Distance
Elevation

MAP FINDINGS

Site

Database(s)

EDR ID Number
EPA ID Number

CELEBRITY CAR WASH (Continued)

S106448080

Date: 01/15/2014
Action: Remedial Progress Report

Global Id: T0603799647
Action Type: ENFORCEMENT
Date: 11/29/2004
Action: Staff Letter

Global Id: T0603799647
Action Type: ENFORCEMENT
Date: 04/05/2004
Action: Staff Letter

Global Id: T0603799647
Action Type: ENFORCEMENT
Date: 05/24/2010
Action: Staff Letter

Global Id: T0603799647
Action Type: ENFORCEMENT
Date: 08/26/2011
Action: Clean Up Fund - Case Closure Review Summary Report (RSR)

Global Id: T0603799647
Action Type: ENFORCEMENT
Date: 09/06/2012
Action: Clean Up Fund - Case Closure Review Summary Report (RSR)

Global Id: T0603799647
Action Type: RESPONSE
Date: 06/26/2009
Action: Other Report / Document

Global Id: T0603799647
Action Type: RESPONSE
Date: 07/15/2009
Action: Remedial Progress Report

Global Id: T0603799647
Action Type: RESPONSE
Date: 07/15/2009
Action: Monitoring Report - Semi-Annually

Global Id: T0603799647
Action Type: RESPONSE
Date: 10/15/2009
Action: Remedial Progress Report

Global Id: T0603799647
Action Type: RESPONSE
Date: 07/15/2010
Action: Remedial Progress Report

Global Id: T0603799647
Action Type: RESPONSE
Date: 04/30/2012
Action: Electronic Reporting Submittal Due

Map ID
Direction
Distance
Elevation

MAP FINDINGS

Site

Database(s)

EDR ID Number
EPA ID Number

CELEBRITY CAR WASH (Continued)

S106448080

| | |
|--------------|--|
| Global Id: | T0603799647 |
| Action Type: | RESPONSE |
| Date: | 01/15/2010 |
| Action: | Monitoring Report - Semi-Annually |
| Global Id: | T0603799647 |
| Action Type: | RESPONSE |
| Date: | 01/15/2010 |
| Action: | Remedial Progress Report |
| Global Id: | T0603799647 |
| Action Type: | RESPONSE |
| Date: | 07/15/2010 |
| Action: | Monitoring Report - Semi-Annually |
| Global Id: | T0603799647 |
| Action Type: | RESPONSE |
| Date: | 04/30/2012 |
| Action: | Corrective Action Plan / Remedial Action Plan |
| Global Id: | T0603799647 |
| Action Type: | RESPONSE |
| Date: | 10/15/2015 |
| Action: | Remedial Progress Report |
| Global Id: | T0603799647 |
| Action Type: | RESPONSE |
| Date: | 07/15/2014 |
| Action: | Remedial Progress Report |
| Global Id: | T0603799647 |
| Action Type: | ENFORCEMENT |
| Date: | 01/26/2007 |
| Action: | Staff Letter |
| Global Id: | T0603799647 |
| Action Type: | ENFORCEMENT |
| Date: | 08/20/2015 |
| Action: | Staff Letter |
| Global Id: | T0603799647 |
| Action Type: | ENFORCEMENT |
| Date: | 07/02/2010 |
| Action: | Clean Up Fund - Case Closure Review Summary Report (RSR) |
| Global Id: | T0603799647 |
| Action Type: | ENFORCEMENT |
| Date: | 07/05/2016 |
| Action: | Clean Up Fund - Case Closure Review Summary Report (RSR) |
| Global Id: | T0603799647 |
| Action Type: | RESPONSE |
| Date: | 01/15/2016 |
| Action: | Monitoring Report - Semi-Annually |
| Global Id: | T0603799647 |
| Action Type: | RESPONSE |

Map ID
Direction
Distance
Elevation

MAP FINDINGS

Site

Database(s)

EDR ID Number
EPA ID Number

CELEBRITY CAR WASH (Continued)

S106448080

Date: 07/15/2014
Action: Monitoring Report - Semi-Annually

Global Id: T0603799647
Action Type: RESPONSE
Date: 02/28/2017
Action: Well Destruction Report

LUST:

Global Id: T0603799647
Status: Open - Case Begin Date
Status Date: 03/12/1999

Global Id: T0603799647
Status: Open - Site Assessment
Status Date: 03/12/1999

Global Id: T0603799647
Status: Open - Site Assessment
Status Date: 04/10/2003

Global Id: T0603799647
Status: Open - Site Assessment
Status Date: 01/13/2005

Global Id: T0603799647
Status: Open - Site Assessment
Status Date: 02/12/2007

Global Id: T0603799647
Status: Open - Remediation
Status Date: 03/05/2007

Global Id: T0603799647
Status: Open - Site Assessment
Status Date: 03/18/2008

Global Id: T0603799647
Status: Open - Remediation
Status Date: 04/06/2009

Global Id: T0603799647
Status: Open - Remediation
Status Date: 06/25/2009

Global Id: T0603799647
Status: Completed - Case Closed
Status Date: 12/23/2016

CORTESE:

Name: CELEBRITY CAR WASH
Address: 901 VINE ST. N.
City,State,Zip: LOS ANGELES, CA 90038
Region: CORTESE
Envirostor Id: Not reported

Map ID
Direction
Distance
Elevation

MAP FINDINGS

Site

Database(s)

EDR ID Number
EPA ID Number

CELEBRITY CAR WASH (Continued)

S106448080

Global ID: T0603799647
Site/Facility Type: LUST CLEANUP SITE
Cleanup Status: COMPLETED - CASE CLOSED
Status Date: Not reported
Site Code: Not reported
Latitude: Not reported
Longitude: Not reported
Owner: Not reported
Enf Type: Not reported
Swat R: Not reported
Flag: active
Order No: Not reported
Waste Discharge System No: Not reported
Effective Date: Not reported
Region 2: Not reported
WID Id: Not reported
Solid Waste Id No: Not reported
Waste Management Uit Name: Not reported
File Name: Active Open

CERS:

Name: CELEBRITY CAR WASH
Address: 901 VINE ST. N.
City,State,Zip: LOS ANGELES, CA 90038
Site ID: 229971
CERS ID: T0603799647
CERS Description: Leaking Underground Storage Tank Cleanup Site

Affiliation:

Affiliation Type Desc: Local Agency Caseworker
Entity Name: ELOY LUNA - LOS ANGELES, CITY OF
Entity Title: Not reported
Affiliation Address: 200 North Main Street, Suite 1780
Affiliation City: LOS ANGELES
Affiliation State: CA
Affiliation Country: Not reported
Affiliation Zip: Not reported
Affiliation Phone: Not reported

Affiliation Type Desc: Regional Board Caseworker
Entity Name: DAVID M. BJOSTAD - LOS ANGELES RWQCB (REGION 4)
Entity Title: Not reported
Affiliation Address: 320 W. 4th Street, Suite 200
Affiliation City: Los Angeles
Affiliation State: CA
Affiliation Country: Not reported
Affiliation Zip: Not reported
Affiliation Phone: Not reported

Map ID
Direction
Distance
Elevation

MAP FINDINGS

Site

Database(s) EDR ID Number
EPA ID Number

291
North
1/2-1
0.687 mi.
3625 ft.

2029 NORTH IVAR AVENUE
LOS ANGELES, CA 90068

CHMIRS S125741169
N/A

Relative:
Higher
Actual:
466 ft.

CHMIRS:
Name: Not reported
Address: 2029 NORTH IVAR AVENUE
City,State,Zip: LOS ANGELES, CA 90068
OES Incident Number: 19-7857
OES notification: 12/09/2019
OES Date: Not reported
OES Time: Not reported
Date Completed: Not reported
Property Use: Not reported
Agency Id Number: Not reported
Agency Incident Number: Not reported
Time Notified: Not reported
Time Completed: Not reported
Surrounding Area: Not reported
Estimated Temperature: Not reported
Property Management: Not reported
More Than Two Substances Involved?: Not reported
Resp Agency Personel # Of Decontaminated: Not reported
Responding Agency Personel # Of Injuries: Not reported
Responding Agency Personel # Of Fatalities: Not reported
Others Number Of Decontaminated: Not reported
Others Number Of Injuries: Not reported
Others Number Of Fatalities: Not reported
Vehicle Make/year: Not reported
Vehicle License Number: Not reported
Vehicle State: Not reported
Vehicle Id Number: Not reported
CA DOT PUC/ICC Number: Not reported
Company Name: Not reported
Reporting Officer Name/ID: Not reported
Report Date: Not reported
Facility Telephone: Not reported
Waterway Involved: No
Waterway: Not reported
Spill Site: Residence
Cleanup By: City of LA
Containment: Not reported
What Happened: Not reported
Type: Not reported
Measure: Not reported
Other: Not reported
Type: SEWAGE
Measure: Gal(s)
Other: Not reported
Date/Time: 1326
Year: 2019
Agency: City of LA
Incident Date: 12/09/2019
Admin Agency: Los Angeles City Fire Department
Amount: Not reported
Contained: Stopped
Site Type: Not reported

Map ID
 Direction
 Distance
 Elevation

MAP FINDINGS

Site

Database(s)

EDR ID Number
 EPA ID Number

(Continued)

S125741169

| | |
|------------------------|---|
| E Date: | Not reported |
| Substance: | Sewage |
| Quantity Released: | 10,314 |
| Unknown: | Not reported |
| Substance #2: | Not reported |
| Substance #3: | Not reported |
| Evacuations: | Not reported |
| Number of Injuries: | Not reported |
| Number of Fatalities: | Not reported |
| #1 Pipeline: | No |
| #2 Pipeline: | No |
| #3 Pipeline: | No |
| #1 Vessel >= 300 Tons: | No |
| #2 Vessel >= 300 Tons: | No |
| #3 Vessel >= 300 Tons: | Yes |
| Evacs: | No |
| Injuries: | No |
| Fatals: | No |
| Comments: | Not reported |
| Description: | RP states: A blockage in the main line was the cause of the release. The release is stopped and contained. The release impacted a basement. No waterways or storm drains were impacted. Clean up is in progress through the City of LA. |

AY292

CHMIRS S125739520
 N/A

East 5901 WEST SUNSET BLVD - HOLLYWOOD STUDIO DISTRICT
 1/2-1 HOLLYWOOD, CA 90028

0.693 mi.
 3658 ft. Site 1 of 4 in cluster AY

Relative:
 Higher

CHMIRS:

Actual:
 364 ft.

| | |
|---|---|
| Name: | Not reported |
| Address: | 5901 WEST SUNSET BLVD - HOLLYWOOD STUDIO DISTRICT |
| City,State,Zip: | HOLLYWOOD, CA 90028 |
| OES Incident Number: | 19-6094 |
| OES notification: | 09/20/2019 |
| OES Date: | Not reported |
| OES Time: | Not reported |
| Date Completed: | Not reported |
| Property Use: | Not reported |
| Agency Id Number: | Not reported |
| Agency Incident Number: | Not reported |
| Time Notified: | Not reported |
| Time Completed: | Not reported |
| Surrounding Area: | Not reported |
| Estimated Temperature: | Not reported |
| Property Management: | Not reported |
| More Than Two Substances Involved?: | Not reported |
| Resp Agncy Personel # Of Decontaminated: | Not reported |
| Responding Agency Personel # Of Injuries: | Not reported |
| Responding Agency Personel # Of Fatalities: | Not reported |
| Others Number Of Decontaminated: | Not reported |
| Others Number Of Injuries: | Not reported |
| Others Number Of Fatalities: | Not reported |
| Vehicle Make/year: | Not reported |
| Vehicle License Number: | Not reported |
| Vehicle State: | Not reported |

Map ID
Direction
Distance
Elevation

MAP FINDINGS

Site

Database(s)

EDR ID Number
EPA ID Number

(Continued)

S125739520

| | |
|----------------------------|---|
| Vehicle Id Number: | Not reported |
| CA DOT PUC/ICC Number: | Not reported |
| Company Name: | Not reported |
| Reporting Officer Name/ID: | Not reported |
| Report Date: | Not reported |
| Facility Telephone: | Not reported |
| Waterway Involved: | No |
| Waterway: | Not reported |
| Spill Site: | Residence |
| Cleanup By: | Unrecoverable |
| Containment: | Not reported |
| What Happened: | Not reported |
| Type: | Not reported |
| Measure: | Not reported |
| Other: | Not reported |
| Type: | VAPOR |
| Measure: | N/A |
| Other: | Not reported |
| Date/Time: | 1045 |
| Year: | 2019 |
| Agency: | SoCal Gas |
| Incident Date: | 09/20/2019 |
| Admin Agency: | Los Angeles City Fire Department |
| Amount: | Not reported |
| Contained: | Not stopped |
| Site Type: | Not reported |
| E Date: | Not reported |
| Substance: | Natural Gas |
| Quantity Released: | Unknown |
| Unknown: | Not reported |
| Substance #2: | Not reported |
| Substance #3: | Not reported |
| Evacuations: | 190 |
| Number of Injuries: | Not reported |
| Number of Fatalities: | Not reported |
| #1 Pipeline: | No |
| #2 Pipeline: | No |
| #3 Pipeline: | No |
| #1 Vessel >= 300 Tons: | No |
| #2 Vessel >= 300 Tons: | No |
| #3 Vessel >= 300 Tons: | No |
| Evacs: | Yes |
| Injuries: | No |
| Fatals: | No |
| Comments: | Not reported |
| Description: | Caller states that a third party construction operator was excavating and looking for a sewer when they struck a 2" plastic main. The damage to the main and subsequent release of natural gas prompted local Fire Department to order the precautionary evacuation of 180 construction workers and 10 residents from the immediate area. Estimated time of control for the release is 3 hours. |

Map ID
Direction
Distance
Elevation

MAP FINDINGS

Site

Database(s)

EDR ID Number
EPA ID Number

293
SW
1/2-1
0.696 mi.
3677 ft.

Relative:
Lower

Actual:
296 ft.

PROFESSIONAL TIRE AND AUTO
6921 SANTA MONICA BLVD
HOLLYWOOD, CA 90038

RCRA-SQG 1000820243
LUST CAD983662776
FINDS
ECHO
Cortese
HAZNET
HIST CORTESE
CERS
HWTS

RCRA-SQG:

Date form received by agency: 1993-03-25 00:00:00.0
Facility name: PROFESSIONAL TIRE AND AUTO
Facility address: 6921 SANTA MONICA BLVD
HOLLYWOOD, CA 90038

EPA ID: CAD983662776
Contact: CHERIL LONGACRE
Contact address: 6921 SANTA MONICA BLVD
HOLLYWOOD, CA 90038

Contact country: US
Contact telephone: 213-962-8111
Contact email: Not reported
EPA Region: 09
Classification: Small Small Quantity Generator
Description: Handler: generates more than 100 and less than 1000 kg of hazardous waste during any calendar month and accumulates less than 6000 kg of hazardous waste at any time; or generates 100 kg or less of hazardous waste during any calendar month, and accumulates more than 1000 kg of hazardous waste at any time

Owner/Operator Summary:

Owner/operator name: ALAN LONGACRE
Owner/operator address: 6921 SANTA MONICA BLVD
HOLLYWOOD, CA 90038

Owner/operator country: Not reported
Owner/operator telephone: 213-962-8111
Owner/operator email: Not reported
Owner/operator fax: Not reported
Owner/operator extension: Not reported
Legal status: Private
Owner/Operator Type: Owner
Owner/Op start date: Not reported
Owner/Op end date: Not reported

Handler Activities Summary:

U.S. importer of hazardous waste: No
Mixed waste (haz. and radioactive): No
Recycler of hazardous waste: No
Transporter of hazardous waste: No
Treater, storer or disposer of HW: No
Underground injection activity: No
On-site burner exemption: No
Furnace exemption: No
Used oil fuel burner: No
Used oil processor: No
Used oil refiner: No
Used oil fuel marketer to burner: No
Used oil Specification marketer: No

Map ID
Direction
Distance
Elevation

MAP FINDINGS

Site

Database(s)

EDR ID Number
EPA ID Number

PROFESSIONAL TIRE AND AUTO (Continued)

1000820243

Used oil transfer facility: No
Used oil transporter: No

Violation Status: No violations found

LUST REG 4:

Region: 4
Regional Board: 04
County: Los Angeles
Facility Id: 900380398
Status: Case Closed
Substance: Gasoline
Substance Quantity: Not reported
Local Case No: Not reported
Case Type: Groundwater
Abatement Method Used at the Site: Not reported
Global ID: T0603700949
W Global ID: Not reported
Staff: UNK
Local Agency: 19050
Cross Street: MANSFIELD AVE
Enforcement Type: Not reported
Date Leak Discovered: 12/27/1996
Date Leak First Reported: 12/27/1996
Date Leak Record Entered: 5/2/1997
Date Confirmation Began: Not reported
Date Leak Stopped: Not reported
Date Case Last Changed on Database: 12/27/1996
Date the Case was Closed: 6/19/1997
How Leak Discovered: Subsurface Monitoring
How Leak Stopped: Not reported
Cause of Leak: UNK
Leak Source: UNK
Operator: Not reported
Water System: Not reported
Well Name: Not reported
Approx. Dist To Production Well (ft): 12904.947831312421693039325871
Source of Cleanup Funding: UNK
Preliminary Site Assessment Workplan Submitted: 4/7/1997
Preliminary Site Assessment Began: 3/28/1996
Pollution Characterization Began: Not reported
Remediation Plan Submitted: Not reported
Remedial Action Underway: Not reported
Post Remedial Action Monitoring Began: Not reported
Enforcement Action Date: Not reported
Historical Max MTBE Date: Not reported
Hist Max MTBE Conc in Groundwater: Not reported
Hist Max MTBE Conc in Soil: Not reported
Significant Interim Remedial Action Taken: Not reported
GW Qualifier: Not reported
Soil Qualifier: Not reported
Organization: Not reported
Owner Contact: Not reported
Responsible Party: MORGAN ADAMS INC.
RP Address: 1545 WILSHIRE BLVD., LOS ANGELES CA 90017
Program: LUST
Lat/Long: 34.0907733 / -1
Local Agency Staff: PEJ

Map ID
Direction
Distance
Elevation

MAP FINDINGS

Site

Database(s)

EDR ID Number
EPA ID Number

PROFESSIONAL TIRE AND AUTO (Continued)

1000820243

Beneficial Use: Not reported
Priority: Not reported
Cleanup Fund Id: Not reported
Suspended: Not reported
Assigned Name: Not reported
Summary: Not reported

LUST:

Name: PROFESSIONAL TIRE & AUTO PROP.
Address: 6921 SANTA MONICA BLVD
City,State,Zip: LOS ANGELES, CA 90038
Lead Agency: LOS ANGELES RWQCB (REGION 4)
Case Type: LUST Cleanup Site
Geo Track: http://geotracker.waterboards.ca.gov/profile_report.asp?global_id=T0603700949
Global Id: T0603700949
Latitude: 34.090694
Longitude: -118.3407138
Status: Completed - Case Closed
Status Date: 06/19/1997
Case Worker: YR
RB Case Number: 900380398
Local Agency: LOS ANGELES, CITY OF
File Location: Not reported
Local Case Number: Not reported
Potential Media Affect: Aquifer used for drinking water supply
Potential Contaminants of Concern: Gasoline
Site History: Not reported

LUST:

Global Id: T0603700949
Contact Type: Local Agency Caseworker
Contact Name: ELOY LUNA
Organization Name: LOS ANGELES, CITY OF
Address: 200 North Main Street, Suite 1780
City: LOS ANGELES
Email: eloy.luna@lacity.org
Phone Number: Not reported

Global Id: T0603700949
Contact Type: Regional Board Caseworker
Contact Name: YUE RONG
Organization Name: LOS ANGELES RWQCB (REGION 4)
Address: 320 W. 4TH ST., SUITE 200
City: Los Angeles
Email: yrong@waterboards.ca.gov
Phone Number: Not reported

LUST:

Global Id: T0603700949
Action Type: Other
Date: 12/27/1996
Action: Leak Discovery

Global Id: T0603700949
Action Type: Other
Date: 12/27/1996
Action: Leak Reported

Map ID
Direction
Distance
Elevation

MAP FINDINGS

Site

Database(s)

EDR ID Number
EPA ID Number

PROFESSIONAL TIRE AND AUTO (Continued)

1000820243

LUST:

| | |
|--------------|-------------------------|
| Global Id: | T0603700949 |
| Status: | Open - Case Begin Date |
| Status Date: | 03/28/1996 |
| Global Id: | T0603700949 |
| Status: | Open - Site Assessment |
| Status Date: | 03/28/1996 |
| Global Id: | T0603700949 |
| Status: | Open - Site Assessment |
| Status Date: | 04/07/1997 |
| Global Id: | T0603700949 |
| Status: | Completed - Case Closed |
| Status Date: | 06/19/1997 |

FINDS:

Registry ID: 110002895172

Click Here:

Environmental Interest/Information System:

RCRAInfo is a national information system that supports the Resource Conservation and Recovery Act (RCRA) program through the tracking of events and activities related to facilities that generate, transport, and treat, store, or dispose of hazardous waste. RCRAInfo allows RCRA program staff to track the notification, permit, compliance, and corrective action activities required under RCRA.

STATE MASTER

[Click this hyperlink](#) while viewing on your computer to access additional FINDS: detail in the EDR Site Report.

ECHO:

| | |
|-----------------|---|
| Envid: | 1000820243 |
| Registry ID: | 110002895172 |
| DFR URL: | http://echo.epa.gov/detailed-facility-report?fid=110002895172 |
| Name: | PROFESSIONAL TIRE AND AUTO |
| Address: | 6921 SANTA MONICA BLVD |
| City,State,Zip: | HOLLYWOOD, CA 90038 |

CORTESE:

| | |
|---------------------|--------------------------------|
| Name: | PROFESSIONAL TIRE & AUTO PROP. |
| Address: | 6921 SANTA MONICA BLVD |
| City,State,Zip: | LOS ANGELES, CA 90038 |
| Region: | CORTESE |
| Envirostor Id: | Not reported |
| Global ID: | T0603700949 |
| Site/Facility Type: | LUST CLEANUP SITE |
| Cleanup Status: | COMPLETED - CASE CLOSED |
| Status Date: | Not reported |
| Site Code: | Not reported |
| Latitude: | Not reported |
| Longitude: | Not reported |
| Owner: | Not reported |

Map ID
Direction
Distance
Elevation

MAP FINDINGS

Site

Database(s)

EDR ID Number
EPA ID Number

PROFESSIONAL TIRE AND AUTO (Continued)

1000820243

Enf Type: Not reported
Swat R: Not reported
Flag: active
Order No: Not reported
Waste Discharge System No: Not reported
Effective Date: Not reported
Region 2: Not reported
WID Id: Not reported
Solid Waste Id No: Not reported
Waste Management Uit Name: Not reported
File Name: Active Open

HAZNET:

Name: PROFESSIONAL TIRE AND AUTO
Address: 6921 SANTA MONICA BLVD
Address 2: Not reported
City,State,Zip: HOLLYWOOD, CA 900380000
Contact: ALAN F LONGACRE OWNER
Telephone: 3239628111
Mailing Name: Not reported
Mailing Address: 811 N WESTERN

Year: 2001
Gepaid: CAD983662776
TSD EPA ID: CAT000613893
CA Waste Code: 134 - Aqueous solution with total organic residues less than 10 percent
Disposal Method: H01 - Transfer Station
Tons: 0.168

Year: 2000
Gepaid: CAD983662776
TSD EPA ID: CAT000613893
CA Waste Code: 134 - Aqueous solution with total organic residues less than 10 percent
Disposal Method: H01 - Transfer Station
Tons: 0.042

Year: 1996
Gepaid: CAD983662776
TSD EPA ID: CAD028409019
CA Waste Code: 134 - Aqueous solution with total organic residues less than 10 percent
Disposal Method: T01 - Treatment, Tank
Tons: 1.26

Year: 1995
Gepaid: CAD983662776
TSD EPA ID: CAD028409019
CA Waste Code: 134 - Aqueous solution with total organic residues less than 10 percent
Disposal Method: T01 - Treatment, Tank
Tons: 2.94

Additional Info:

Map ID
Direction
Distance
Elevation

MAP FINDINGS

Site

Database(s)

EDR ID Number
EPA ID Number

PROFESSIONAL TIRE AND AUTO (Continued)

1000820243

Year: 1995
Gen EPA ID: CAD983662776

Shipment Date: 19951227
Creation Date: 7/29/1996 0:00:00
Receipt Date: 19951227
Manifest ID: 95543105
Trans EPA ID: CAD009684234
Trans Name: Not reported
Trans 2 EPA ID: Not reported
Trans 2 Name: Not reported
TSDf EPA ID: CAD028409019
Trans Name: Not reported
TSDf Alt EPA ID: Not reported
TSDf Alt Name: Not reported
Waste Code Description: 134 - Aqueous solution with <10% total organic residues
RCRA Code: Not reported
Meth Code: T01 - Treatment, Tank
Quantity Tons: 2.94
Waste Quantity: 700
Quantity Unit: G
Additional Code 1: Not reported
Additional Code 2: Not reported
Additional Code 3: Not reported
Additional Code 4: Not reported
Additional Code 5: Not reported

Additional Info:

Year: 2000
Gen EPA ID: CAD983662776

Shipment Date: 20001103
Creation Date: 1/9/2001 0:00:00
Receipt Date: 20001108
Manifest ID: 20287093
Trans EPA ID: SCR000075150
Trans Name: Not reported
Trans 2 EPA ID: SCR000074591
Trans 2 Name: Not reported
TSDf EPA ID: CAT000613893
Trans Name: Not reported
TSDf Alt EPA ID: Not reported
TSDf Alt Name: Not reported
Waste Code Description: 134 - Aqueous solution with <10% total organic residues
RCRA Code: D039
Meth Code: H01 - Transfer Station
Quantity Tons: 0.042
Waste Quantity: 10
Quantity Unit: G
Additional Code 1: Not reported
Additional Code 2: Not reported
Additional Code 3: Not reported
Additional Code 4: Not reported
Additional Code 5: Not reported

Additional Info:

Map ID
Direction
Distance
Elevation

MAP FINDINGS

Site

Database(s)

EDR ID Number
EPA ID Number

PROFESSIONAL TIRE AND AUTO (Continued)

1000820243

Year: 1996
Gen EPA ID: CAD983662776

Shipment Date: 19960109
Creation Date: 9/18/1996 0:00:00
Receipt Date: 19960109
Manifest ID: 95543110
Trans EPA ID: CAD009684234
Trans Name: Not reported
Trans 2 EPA ID: Not reported
Trans 2 Name: Not reported
TSDf EPA ID: CAD028409019
Trans Name: Not reported
TSDf Alt EPA ID: Not reported
TSDf Alt Name: Not reported
Waste Code Description: 134 - Aqueous solution with <10% total organic residues
RCRA Code: Not reported
Meth Code: T01 - Treatment, Tank
Quantity Tons: 1.26
Waste Quantity: 300
Quantity Unit: G
Additional Code 1: Not reported
Additional Code 2: Not reported
Additional Code 3: Not reported
Additional Code 4: Not reported
Additional Code 5: Not reported

Additional Info:
Year: 2001
Gen EPA ID: CAD983662776

Shipment Date: 20010419
Creation Date: 6/20/2001 0:00:00
Receipt Date: 20010425
Manifest ID: 20630791
Trans EPA ID: SCR000075150
Trans Name: Not reported
Trans 2 EPA ID: Not reported
Trans 2 Name: Not reported
TSDf EPA ID: CAT000613893
Trans Name: Not reported
TSDf Alt EPA ID: Not reported
TSDf Alt Name: Not reported
Waste Code Description: 134 - Aqueous solution with <10% total organic residues
RCRA Code: D039
Meth Code: H01 - Transfer Station
Quantity Tons: 0.084
Waste Quantity: 20
Quantity Unit: G
Additional Code 1: Not reported
Additional Code 2: Not reported
Additional Code 3: Not reported
Additional Code 4: Not reported
Additional Code 5: Not reported

Shipment Date: 20010123
Creation Date: 3/22/2001 0:00:00

Map ID
Direction
Distance
Elevation

MAP FINDINGS

Site

Database(s)

EDR ID Number
EPA ID Number

PROFESSIONAL TIRE AND AUTO (Continued)

1000820243

Receipt Date: 20010125
Manifest ID: 20394624
Trans EPA ID: SCR000075150
Trans Name: Not reported
Trans 2 EPA ID: SCR000074591
Trans 2 Name: Not reported
TSDF EPA ID: CAT000613893
Trans Name: Not reported
TSDF Alt EPA ID: Not reported
TSDF Alt Name: Not reported
Waste Code Description: 134 - Aqueous solution with <10% total organic residues
RCRA Code: D039
Meth Code: H01 - Transfer Station
Quantity Tons: 0.084
Waste Quantity: 20
Quantity Unit: G
Additional Code 1: Not reported
Additional Code 2: Not reported
Additional Code 3: Not reported
Additional Code 4: Not reported
Additional Code 5: Not reported

HIST CORTESE:

edr_fname: PROFESSIONAL TIRE & AUTO
edr_fadd1: 6921 SANTA MONICA
City,State,Zip: LOS ANGELES, CA 90038
Region: CORTESE
Facility County Code: 19
Reg By: LTNKA
Reg Id: 900380398

CERS:

Name: PROFESSIONAL TIRE & AUTO PROP.
Address: 6921 SANTA MONICA BLVD
City,State,Zip: LOS ANGELES, CA 90038
Site ID: 189368
CERS ID: T0603700949
CERS Description: Leaking Underground Storage Tank Cleanup Site

Affiliation:

Affiliation Type Desc: Regional Board Caseworker
Entity Name: YUE RONG - LOS ANGELES RWQCB (REGION 4)
Entity Title: Not reported
Affiliation Address: 320 W. 4TH ST., SUITE 200
Affiliation City: Los Angeles
Affiliation State: CA
Affiliation Country: Not reported
Affiliation Zip: Not reported
Affiliation Phone: Not reported

Affiliation Type Desc: Local Agency Caseworker
Entity Name: ELOY LUNA - LOS ANGELES, CITY OF
Entity Title: Not reported
Affiliation Address: 200 North Main Street, Suite 1780
Affiliation City: LOS ANGELES
Affiliation State: CA
Affiliation Country: Not reported

Map ID
Direction
Distance
Elevation

MAP FINDINGS

Site

Database(s)

EDR ID Number
EPA ID Number

PROFESSIONAL TIRE AND AUTO (Continued)

1000820243

Affiliation Zip: Not reported
Affiliation Phone: Not reported

HWTS:

Name: PROFESSIONAL TIRE AND AUTO
Address: 6921 SANTA MONICA BLVD
Address 2: Not reported
City,State,Zip: HOLLYWOOD, CA 900380000
EPA ID: CAD983662776
Inactive Date: 06/30/2002
Create Date: 03/25/1993
Last Act Date: 08/10/2004
Mailing Name: Not reported
Mailing Address: 811 N WESTERN
Mailing Address 2: Not reported
Mailing City,State,Zip: LOS ANGELES, CA 900291115
Owner Name: ALAN LONGACRE
Owner Address: 6921 SANTA MONICA BLVD
Owner Address 2: Not reported
Owner City,State,Zip: LOS ANGELES, CA 900381115
Contact Name: ALAN F LONGACRE OWNER
Contact Address: INACTIVE PER VQ01 - BMI
Contact Address 2: Not reported
City,State,Zip: LOS ANGELES, CA 900381115

294
ESE
1/2-1
0.705 mi.
3725 ft.

**SANTA MONICA/VINE PRIMARY SITE NO. 1
GORDON ST/LEXINGTON AVE/TAMARIND AVE
LOS ANGELES, CA 90038**

**ENVIROSTOR S107737282
SCH N/A**

**Relative:
Lower
Actual:
324 ft.**

ENVIROSTOR:
Name: SANTA MONICA/VINE PRIMARY SITE NO. 1
Address: GORDON ST/LEXINGTON AVE/TAMARIND AVE
City,State,Zip: LOS ANGELES, CA 90038
Facility ID: 19880063
Status: Inactive - Withdrawn
Status Date: 08/20/2002
Site Code: 304121
Site Type: School Investigation
Site Type Detailed: School
Acres: 1.5
NPL: NO
Regulatory Agencies: SMBRP
Lead Agency: SMBRP
Program Manager: Not reported
Supervisor: Mark Malinowski
Division Branch: Southern California Schools & Brownfields Outreach
Assembly: 50
Senate: 24
Special Program: Not reported
Restricted Use: NO
Site Mgmt Req: NONE SPECIFIED
Funding: School District
Latitude: 34.09251
Longitude: -118.3192

Map ID
Direction
Distance
Elevation

MAP FINDINGS

Site

Database(s)

EDR ID Number
EPA ID Number

SANTA MONICA/VINE PRIMARY SITE NO. 1 (Continued)

S107737282

APN: NONE SPECIFIED
Past Use: RESIDENTIAL AREA
Potential COC: NONE SPECIFIED
Confirmed COC: NONE SPECIFIED
Potential Description: NONE SPECIFIED
Alias Name: LAUSD-SANTA MONICA/VINE PRIMARY #1/CDE
Alias Type: Alternate Name
Alias Name: LAUSD-SANTA MONICA/VINE PRIMARY #1/VCA
Alias Type: Alternate Name
Alias Name: LOS ANGELES UNIFIED SCHOOL DISTRICT
Alias Type: Alternate Name
Alias Name: SANTA MONICA/VINE PRIMARY SITE #1
Alias Type: Alternate Name
Alias Name: 304057
Alias Type: Project Code (Site Code)
Alias Name: 304121
Alias Type: Project Code (Site Code)
Alias Name: 19880063
Alias Type: Envirostor ID Number

Completed Info:

Completed Area Name: PROJECT WIDE
Completed Sub Area Name: Not reported
Completed Document Type: Phase 1
Completed Date: 02/11/2000
Comments: Not reported

Completed Area Name: PROJECT WIDE
Completed Sub Area Name: Not reported
Completed Document Type: Cost Recovery Closeout Memo
Completed Date: 08/20/2002
Comments: Not reported

Completed Area Name: PROJECT WIDE
Completed Sub Area Name: Not reported
Completed Document Type: Environmental Oversight Agreement
Completed Date: 02/10/2000
Comments: Not reported

Future Area Name: Not reported
Future Sub Area Name: Not reported
Future Document Type: Not reported
Future Due Date: Not reported
Schedule Area Name: Not reported
Schedule Sub Area Name: Not reported
Schedule Document Type: Not reported
Schedule Due Date: Not reported
Schedule Revised Date: Not reported

SCH:

Name: SANTA MONICA/VINE PRIMARY SITE NO. 1
Address: GORDON ST/LEXINGTON AVE/TAMARIND AVE
City,State,Zip: LOS ANGELES, CA 90038
Facility ID: 19880063
Site Type: School Investigation
Site Type Detail: School

Map ID
Direction
Distance
Elevation

MAP FINDINGS

Site

Database(s)

EDR ID Number
EPA ID Number

SANTA MONICA/VINE PRIMARY SITE NO. 1 (Continued)

S107737282

Site Mgmt. Req.: NONE SPECIFIED
Acres: 1.5
National Priorities List: NO
Cleanup Oversight Agencies: SMBRP
Lead Agency: SMBRP
Lead Agency Description: DTSC - Site Cleanup Program
Project Manager: Not reported
Supervisor: Mark Malinowski
Division Branch: Southern California Schools & Brownfields Outreach
Site Code: 304121
Assembly: 50
Senate: 24
Special Program Status: Not reported
Status: Inactive - Withdrawn
Status Date: 08/20/2002
Restricted Use: NO
Funding: School District
Latitude: 34.09251
Longitude: -118.3192
APN: NONE SPECIFIED
Past Use: RESIDENTIAL AREA
Potential COC: NONE SPECIFIED
Confirmed COC: NONE SPECIFIED
Potential Description: NONE SPECIFIED
Alias Name: LAUSD-SANTA MONICA/VINE PRIMARY #1/CDE
Alias Type: Alternate Name
Alias Name: LAUSD-SANTA MONICA/VINE PRIMARY #1/VCA
Alias Type: Alternate Name
Alias Name: LOS ANGELES UNIFIED SCHOOL DISTRICT
Alias Type: Alternate Name
Alias Name: SANTA MONICA/VINE PRIMARY SITE #1
Alias Type: Alternate Name
Alias Name: 304057
Alias Type: Project Code (Site Code)
Alias Name: 304121
Alias Type: Project Code (Site Code)
Alias Name: 19880063
Alias Type: Envirostor ID Number

Completed Info:

Completed Area Name: PROJECT WIDE
Completed Sub Area Name: Not reported
Completed Document Type: Phase 1
Completed Date: 02/11/2000
Comments: Not reported

Completed Area Name: PROJECT WIDE
Completed Sub Area Name: Not reported
Completed Document Type: Cost Recovery Closeout Memo
Completed Date: 08/20/2002
Comments: Not reported

Completed Area Name: PROJECT WIDE
Completed Sub Area Name: Not reported
Completed Document Type: Environmental Oversight Agreement
Completed Date: 02/10/2000
Comments: Not reported

Map ID
Direction
Distance
Elevation

MAP FINDINGS

Site

Database(s)

EDR ID Number
EPA ID Number

SANTA MONICA/VINE PRIMARY SITE NO. 1 (Continued)

S107737282

Future Area Name: Not reported
Future Sub Area Name: Not reported
Future Document Type: Not reported
Future Due Date: Not reported
Schedule Area Name: Not reported
Schedule Sub Area Name: Not reported
Schedule Document Type: Not reported
Schedule Due Date: Not reported
Schedule Revised Date: Not reported

295
NNW
1/2-1
0.728 mi.
3845 ft.

**6776 MILNER RD
LOS ANGELES, CA 90065**

**CHMIRS S109040363
N/A**

**Relative:
Higher
Actual:
488 ft.**

CHMIRS:
Name: Not reported
Address: 6776 MILNER RD
City,State,Zip: LOS ANGELES, CA 90065
OES Incident Number: 7-0285
OES notification: 01/14/2007
OES Date: Not reported
OES Time: Not reported
Date Completed: Not reported
Property Use: Not reported
Agency Id Number: Not reported
Agency Incident Number: Not reported
Time Notified: Not reported
Time Completed: Not reported
Surrounding Area: Not reported
Estimated Temperature: Not reported
Property Management: Not reported
More Than Two Substances Involved?: Not reported
Resp Agncy Personel # Of Decontaminated: Not reported
Responding Agency Personel # Of Injuries: Not reported
Responding Agency Personel # Of Fatalities: Not reported
Others Number Of Decontaminated: Not reported
Others Number Of Injuries: Not reported
Others Number Of Fatalities: Not reported
Vehicle Make/year: Not reported
Vehicle License Number: Not reported
Vehicle State: Not reported
Vehicle Id Number: Not reported
CA DOT PUC/ICC Number: Not reported
Company Name: Not reported
Reporting Officer Name/ID: Not reported
Report Date: Not reported
Facility Telephone: Not reported
Waterway Involved: Not reported
Waterway: Storm Drain
Spill Site: Not reported
Cleanup By: Reporting Party
Containment: Not reported
What Happened: Not reported
Type: Not reported
Measure: Not reported
Other: Not reported

Map ID
 Direction
 Distance
 Elevation

MAP FINDINGS

Site

Database(s)

EDR ID Number
 EPA ID Number

(Continued)

S109040363

Date/Time: Not reported
 Year: 2007
 Agency: City of Los Angeles
 Incident Date: 1/14/2007 12:00:00 AM
 Admin Agency: Los Angeles City Fire Department
 Amount: Not reported
 Contained: Yes
 Site Type: Road
 E Date: Not reported
 Substance: Sewage
 Gallons: 79
 Unknown: 0
 Substance #2: Not reported
 Substance #3: Not reported
 Evacuations: 0
 Number of Injuries: 0
 Number of Fatalities: 0
 #1 Pipeline: Not reported
 #2 Pipeline: Not reported
 #3 Pipeline: Not reported
 #1 Vessel >= 300 Tons: Not reported
 #2 Vessel >= 300 Tons: Not reported
 #3 Vessel >= 300 Tons: Not reported
 Evacs: Not reported
 Injuries: Not reported
 Fatal: Not reported
 Comments: Not reported
 Description: Substance was released from a manhole due to a blockage of the mainline.

AY296
 East
 1/2-1
 0.728 mi.
 3846 ft.

EXXONMOBIL OIL CORPORATION #12240
5857 SUNSET BLVD
LOS ANGELES, CA 90028
 Site 2 of 4 in cluster AY

LUST S113042437
 HIST UST N/A
 Cortese
 HAZNET
 CERS
 HWTS

Relative:
 Higher

Actual:
 368 ft.

LUST:

Name: MOBIL #18-HYO/CIRCLE K STORE #2211262
 Address: 5857 SUNSET BLVD W
 City,State,Zip: LOS ANGELES, CA 90028
 Lead Agency: LOS ANGELES RWQCB (REGION 4)
 Case Type: LUST Cleanup Site
 Geo Track: http://geotracker.waterboards.ca.gov/profile_report.asp?global_id=T060374883
 Global Id: T060374883
 Latitude: 34.0983354005702
 Longitude: -118.317735080957
 Status: Open - Remediation
 Status Date: 03/27/2008
 Case Worker: DMB
 RB Case Number: 900280152
 Local Agency: LOS ANGELES, CITY OF
 File Location: Regional Board
 Local Case Number: Not reported
 Potential Media Affect: Aquifer used for drinking water supply
 Potential Contaminants of Concern: Gasoline
 Site History: Not reported

Map ID
Direction
Distance
Elevation

MAP FINDINGS

Site

Database(s)

EDR ID Number
EPA ID Number

EXXONMOBIL OIL CORPORATION #12240 (Continued)

S113042437

LUST:

Global Id: T060374883
Contact Type: Regional Board Caseworker
Contact Name: DAVID M. BJOSTAD
Organization Name: LOS ANGELES RWQCB (REGION 4)
Address: 320 W. 4th Street, Suite 200
City: Los Angeles
Email: dave.bjostad@waterboards.ca.gov
Phone Number: Not reported

Global Id: T060374883
Contact Type: Local Agency Caseworker
Contact Name: ELOY LUNA
Organization Name: LOS ANGELES, CITY OF
Address: 200 North Main Street, Suite 1780
City: LOS ANGELES
Email: eloy.luna@lacity.org
Phone Number: Not reported

LUST:

Global Id: T060374883
Action Type: RESPONSE
Date: 11/14/2003
Action: Soil and Water Investigation Report

Global Id: T060374883
Action Type: RESPONSE
Date: 04/15/2004
Action: Monitoring Report - Quarterly

Global Id: T060374883
Action Type: RESPONSE
Date: 04/15/2010
Action: Monitoring Report - Semi-Annually

Global Id: T060374883
Action Type: RESPONSE
Date: 09/09/2010
Action: Soil and Water Investigation Workplan

Global Id: T060374883
Action Type: RESPONSE
Date: 10/15/2010
Action: Monitoring Report - Semi-Annually

Global Id: T060374883
Action Type: RESPONSE
Date: 01/15/2016
Action: Monitoring Report - Semi-Annually

Global Id: T060374883
Action Type: RESPONSE
Date: 07/15/2016
Action: Monitoring Report - Semi-Annually

Global Id: T060374883

Map ID
Direction
Distance
Elevation

MAP FINDINGS

Site

Database(s)

EDR ID Number
EPA ID Number

EXXONMOBIL OIL CORPORATION #12240 (Continued)

S113042437

Action Type: RESPONSE
Date: 07/15/2015
Action: Monitoring Report - Semi-Annually

Global Id: T060374883
Action Type: RESPONSE
Date: 03/21/2016
Action: Conceptual Site Model

Global Id: T060374883
Action Type: RESPONSE
Date: 07/15/2017
Action: Monitoring Report - Semi-Annually

Global Id: T060374883
Action Type: RESPONSE
Date: 01/15/2020
Action: Monitoring Report - Semi-Annually

Global Id: T060374883
Action Type: RESPONSE
Date: 07/15/2020
Action: Monitoring Report - Semi-Annually

Global Id: T060374883
Action Type: RESPONSE
Date: 01/15/2018
Action: Monitoring Report - Semi-Annually

Global Id: T060374883
Action Type: RESPONSE
Date: 07/15/2018
Action: Monitoring Report - Semi-Annually

Global Id: T060374883
Action Type: RESPONSE
Date: 01/15/2018
Action: Remedial Progress Report

Global Id: T060374883
Action Type: ENFORCEMENT
Date: 05/10/2016
Action: Staff Letter

Global Id: T060374883
Action Type: RESPONSE
Date: 10/15/2003
Action: Monitoring Report - Quarterly

Global Id: T060374883
Action Type: RESPONSE
Date: 07/15/2003
Action: Monitoring Report - Quarterly

Global Id: T060374883
Action Type: RESPONSE
Date: 10/15/2004

Map ID
Direction
Distance
Elevation

MAP FINDINGS

Site

Database(s)

EDR ID Number
EPA ID Number

EXXONMOBIL OIL CORPORATION #12240 (Continued)

S113042437

Action: Monitoring Report - Quarterly

Global Id: T060374883
Action Type: RESPONSE
Date: 05/25/2004
Action: Interim Remedial Action Plan

Global Id: T060374883
Action Type: RESPONSE
Date: 01/19/2011
Action: Soil and Water Investigation Report

Global Id: T060374883
Action Type: RESPONSE
Date: 07/15/2011
Action: Monitoring Report - Semi-Annually

Global Id: T060374883
Action Type: RESPONSE
Date: 01/22/2018
Action: Tank Removal Report / UST Sampling Report

Global Id: T060374883
Action Type: RESPONSE
Date: 01/15/2019
Action: Monitoring Report - Semi-Annually

Global Id: T060374883
Action Type: RESPONSE
Date: 04/12/2016
Action: Other Report / Document

Global Id: T060374883
Action Type: RESPONSE
Date: 03/07/2017
Action: Other Report / Document

Global Id: T060374883
Action Type: RESPONSE
Date: 01/15/2020
Action: Remedial Progress Report

Global Id: T060374883
Action Type: RESPONSE
Date: 01/15/2017
Action: Monitoring Report - Semi-Annually

Global Id: T060374883
Action Type: RESPONSE
Date: 07/15/2019
Action: Monitoring Report - Semi-Annually

Global Id: T060374883
Action Type: RESPONSE
Date: 07/15/2020
Action: Remedial Progress Report

Map ID
Direction
Distance
Elevation

MAP FINDINGS

Site

Database(s)

EDR ID Number
EPA ID Number

EXXONMOBIL OIL CORPORATION #12240 (Continued)

S113042437

| | |
|--------------|---|
| Global Id: | T060374883 |
| Action Type: | RESPONSE |
| Date: | 04/03/2014 |
| Action: | Well Installation Workplan - Regulator Responded |
| Global Id: | T060374883 |
| Action Type: | RESPONSE |
| Date: | 01/15/2016 |
| Action: | Corrective Action Plan / Remedial Action Plan - Regulator Responded |
| Global Id: | T060374883 |
| Action Type: | ENFORCEMENT |
| Date: | 12/10/2015 |
| Action: | Staff Letter |
| Global Id: | T060374883 |
| Action Type: | RESPONSE |
| Date: | 01/15/2012 |
| Action: | Monitoring Report - Semi-Annually |
| Global Id: | T060374883 |
| Action Type: | REMEDIATION |
| Date: | 04/01/2007 |
| Action: | Pump & Treat (P&T) Groundwater |
| Global Id: | T060374883 |
| Action Type: | REMEDIATION |
| Date: | 03/27/2008 |
| Action: | Excavation |
| Global Id: | T060374883 |
| Action Type: | REMEDIATION |
| Date: | 08/31/2006 |
| Action: | Soil Vapor Extraction (SVE) |
| Global Id: | T060374883 |
| Action Type: | REMEDIATION |
| Date: | 11/06/2017 |
| Action: | Excavation |
| Global Id: | T060374883 |
| Action Type: | REMEDIATION |
| Date: | 07/10/2014 |
| Action: | Free Product Removal |
| Global Id: | T060374883 |
| Action Type: | RESPONSE |
| Date: | 04/15/2005 |
| Action: | Monitoring Report - Quarterly |
| Global Id: | T060374883 |
| Action Type: | RESPONSE |
| Date: | 01/15/2005 |
| Action: | Monitoring Report - Quarterly |
| Global Id: | T060374883 |
| Action Type: | RESPONSE |

Map ID
Direction
Distance
Elevation

MAP FINDINGS

Site

Database(s)

EDR ID Number
EPA ID Number

EXXONMOBIL OIL CORPORATION #12240 (Continued)

S113042437

Date: 07/15/2005
Action: Monitoring Report - Quarterly

Global Id: T060374883
Action Type: RESPONSE
Date: 10/15/2005
Action: Monitoring Report - Quarterly

Global Id: T060374883
Action Type: RESPONSE
Date: 05/16/2007
Action: Soil and Water Investigation Workplan

Global Id: T060374883
Action Type: RESPONSE
Date: 07/15/2012
Action: Monitoring Report - Semi-Annually

Global Id: T060374883
Action Type: Other
Date: 11/10/1998
Action: Leak Reported

Global Id: T060374883
Action Type: RESPONSE
Date: 04/15/2006
Action: Monitoring Report - Quarterly

Global Id: T060374883
Action Type: RESPONSE
Date: 07/15/2006
Action: Monitoring Report - Quarterly

Global Id: T060374883
Action Type: RESPONSE
Date: 10/13/2012
Action: Corrective Action Plan / Remedial Action Plan

Global Id: T060374883
Action Type: RESPONSE
Date: 07/15/2013
Action: Monitoring Report - Semi-Annually

Global Id: T060374883
Action Type: RESPONSE
Date: 01/15/2014
Action: Monitoring Report - Semi-Annually

Global Id: T060374883
Action Type: RESPONSE
Date: 01/15/2007
Action: Monitoring Report - Quarterly

Global Id: T060374883
Action Type: RESPONSE
Date: 04/15/2007
Action: Monitoring Report - Quarterly

Map ID
Direction
Distance
Elevation

MAP FINDINGS

Site

Database(s)

EDR ID Number
EPA ID Number

EXXONMOBIL OIL CORPORATION #12240 (Continued)

S113042437

Global Id: T060374883
Action Type: RESPONSE
Date: 07/15/2007
Action: Monitoring Report - Quarterly

Global Id: T060374883
Action Type: RESPONSE
Date: 10/15/2007
Action: Monitoring Report - Quarterly

Global Id: T060374883
Action Type: RESPONSE
Date: 01/15/2013
Action: Monitoring Report - Semi-Annually

Global Id: T060374883
Action Type: RESPONSE
Date: 01/15/2013
Action: Remedial Progress Report

Global Id: T060374883
Action Type: ENFORCEMENT
Date: 06/15/2009
Action: Staff Letter

Global Id: T060374883
Action Type: ENFORCEMENT
Date: 11/16/2017
Action: Site Visit / Inspection / Sampling

Global Id: T060374883
Action Type: RESPONSE
Date: 04/28/2008
Action: Other Report / Document

Global Id: T060374883
Action Type: RESPONSE
Date: 12/27/2007
Action: Well Installation Report

Global Id: T060374883
Action Type: RESPONSE
Date: 01/15/2008
Action: Monitoring Report - Quarterly

Global Id: T060374883
Action Type: RESPONSE
Date: 01/15/2004
Action: Monitoring Report - Quarterly

Global Id: T060374883
Action Type: RESPONSE
Date: 01/15/2014
Action: Remedial Progress Report

Global Id: T060374883
Action Type: ENFORCEMENT

Map ID
Direction
Distance
Elevation

MAP FINDINGS

Site

Database(s)

EDR ID Number
EPA ID Number

EXXONMOBIL OIL CORPORATION #12240 (Continued)

S113042437

Date: 08/13/2002
Action: Staff Letter

Global Id: T060374883
Action Type: ENFORCEMENT
Date: 12/16/2003
Action: Staff Letter

Global Id: T060374883
Action Type: RESPONSE
Date: 05/22/2008
Action: Other Report / Document

Global Id: T060374883
Action Type: RESPONSE
Date: 04/04/2006
Action: Well Installation Report

Global Id: T060374883
Action Type: RESPONSE
Date: 07/15/2008
Action: Monitoring Report - Quarterly

Global Id: T060374883
Action Type: RESPONSE
Date: 10/15/2008
Action: Monitoring Report - Quarterly

Global Id: T060374883
Action Type: RESPONSE
Date: 07/15/2009
Action: Monitoring Report - Semi-Annually

Global Id: T060374883
Action Type: RESPONSE
Date: 01/15/2009
Action: Monitoring Report - Other

Global Id: T060374883
Action Type: RESPONSE
Date: 05/12/2002
Action: Soil and Water Investigation Workplan

Global Id: T060374883
Action Type: RESPONSE
Date: 04/16/2008
Action: Monitoring Report - Quarterly

Global Id: T060374883
Action Type: RESPONSE
Date: 01/15/2006
Action: Monitoring Report - Quarterly

Global Id: T060374883
Action Type: RESPONSE
Date: 10/15/2006
Action: Monitoring Report - Quarterly

Map ID
Direction
Distance
Elevation

MAP FINDINGS

Site

Database(s)

EDR ID Number
EPA ID Number

EXXONMOBIL OIL CORPORATION #12240 (Continued)

S113042437

| | |
|--------------|---|
| Global Id: | T060374883 |
| Action Type: | RESPONSE |
| Date: | 07/15/2014 |
| Action: | Monitoring Report - Semi-Annually |
| Global Id: | T060374883 |
| Action Type: | ENFORCEMENT |
| Date: | 09/04/2003 |
| Action: | Staff Letter |
| Global Id: | T060374883 |
| Action Type: | ENFORCEMENT |
| Date: | 05/20/2003 |
| Action: | Staff Letter |
| Global Id: | T060374883 |
| Action Type: | ENFORCEMENT |
| Date: | 10/15/2002 |
| Action: | Technical Correspondence / Assistance / Other |
| Global Id: | T060374883 |
| Action Type: | RESPONSE |
| Date: | 04/15/2009 |
| Action: | Monitoring Report - Quarterly |
| Global Id: | T060374883 |
| Action Type: | RESPONSE |
| Date: | 01/15/2010 |
| Action: | Monitoring Report - Semi-Annually |
| Global Id: | T060374883 |
| Action Type: | RESPONSE |
| Date: | 07/15/2010 |
| Action: | Monitoring Report - Semi-Annually |
| Global Id: | T060374883 |
| Action Type: | RESPONSE |
| Date: | 07/13/2010 |
| Action: | Other Workplan |
| Global Id: | T060374883 |
| Action Type: | RESPONSE |
| Date: | 04/13/2015 |
| Action: | Other Report / Document |
| Global Id: | T060374883 |
| Action Type: | RESPONSE |
| Date: | 01/15/2015 |
| Action: | Monitoring Report - Semi-Annually |
| Global Id: | T060374883 |
| Action Type: | RESPONSE |
| Date: | 04/03/2014 |
| Action: | CAP/RAP - Feasibility Study Report |
| Global Id: | T060374883 |
| Action Type: | RESPONSE |

Map ID
Direction
Distance
Elevation

MAP FINDINGS

Site

Database(s)

EDR ID Number
EPA ID Number

EXXONMOBIL OIL CORPORATION #12240 (Continued)

S113042437

Date: 04/13/2015
Action: Well Installation Report

Global Id: T060374883
Action Type: RESPONSE
Date: 07/15/2013
Action: Remedial Progress Report

Global Id: T060374883
Action Type: ENFORCEMENT
Date: 06/23/2004
Action: Staff Letter

Global Id: T060374883
Action Type: RESPONSE
Date: 04/15/2003
Action: Monitoring Report - Quarterly

Global Id: T060374883
Action Type: RESPONSE
Date: 03/29/2002
Action: Other Report / Document

Global Id: T060374883
Action Type: RESPONSE
Date: 04/15/2002
Action: Monitoring Report - Quarterly

Global Id: T060374883
Action Type: RESPONSE
Date: 07/15/2002
Action: Monitoring Report - Quarterly

Global Id: T060374883
Action Type: RESPONSE
Date: 10/15/2002
Action: Monitoring Report - Quarterly

Global Id: T060374883
Action Type: RESPONSE
Date: 01/15/2003
Action: Monitoring Report - Quarterly

Global Id: T060374883
Action Type: RESPONSE
Date: 02/28/2004
Action: Soil and Water Investigation Report

Global Id: T060374883
Action Type: RESPONSE
Date: 10/15/2004
Action: Well Installation Report

Global Id: T060374883
Action Type: RESPONSE
Date: 10/15/2004
Action: CAP/RAP - Feasibility Study Report

Map ID
Direction
Distance
Elevation

MAP FINDINGS

Site

Database(s)

EDR ID Number
EPA ID Number

EXXONMOBIL OIL CORPORATION #12240 (Continued)

S113042437

Global Id: T060374883
Action Type: RESPONSE
Date: 07/15/2004
Action: Monitoring Report - Quarterly

Global Id: T060374883
Action Type: RESPONSE
Date: 07/15/2016
Action: Remedial Progress Report

LUST:

Global Id: T060374883
Status: Open - Case Begin Date
Status Date: 11/10/1998

Global Id: T060374883
Status: Open - Site Assessment
Status Date: 06/08/2001

Global Id: T060374883
Status: Open - Site Assessment
Status Date: 01/02/2002

Global Id: T060374883
Status: Open - Remediation
Status Date: 08/31/2006

Global Id: T060374883
Status: Open - Remediation
Status Date: 03/27/2008

HIST UST:

Name: ASADOUR T HAGOPIAN
Address: 5857 SUNSET BLVD
City,State,Zip: LOS ANGELES, CA 90028
File Number: 00027DC9
URL: <http://geotracker.waterboards.ca.gov/ustpdfs/pdf/00027DC9.pdf>
Region: Not reported
Facility ID: Not reported
Facility Type: Not reported
Other Type: Not reported
Contact Name: Not reported
Telephone: Not reported
Owner Name: Not reported
Owner Address: Not reported
Owner City,St,Zip: Not reported
Total Tanks: Not reported

Tank Num: Not reported
Container Num: Not reported
Year Installed: Not reported
Tank Capacity: Not reported
Tank Used for: Not reported
Type of Fuel: Not reported
Container Construction Thickness: Not reported

Map ID
Direction
Distance
Elevation

MAP FINDINGS

Site

Database(s)

EDR ID Number
EPA ID Number

EXXONMOBIL OIL CORPORATION #12240 (Continued)

S113042437

Leak Detection: Not reported

[Click here for Geo Tracker PDF:](#)

CORTESE:

Name: MOBIL #18-HYO/CIRCLE K STORE #2211262
Address: 5857 SUNSET BLVD W
City,State,Zip: LOS ANGELES, CA 90028
Region: CORTESE
Envirostor Id: Not reported
Global ID: T060374883
Site/Facility Type: LUST CLEANUP SITE
Cleanup Status: OPEN - REMEDIATION
Status Date: Not reported
Site Code: Not reported
Latitude: Not reported
Longitude: Not reported
Owner: Not reported
Enf Type: Not reported
Swat R: Not reported
Flag: active
Order No: Not reported
Waste Discharge System No: Not reported
Effective Date: Not reported
Region 2: Not reported
WID Id: Not reported
Solid Waste Id No: Not reported
Waste Management Uit Name: Not reported
File Name: Active Open

HAZNET:

Name: EXXONMOBIL OIL CORPORATION #12240
Address: 5857 SUNSET BLVD
Address 2: Not reported
City,State,Zip: LOS ANGELES, CA 900280000
Contact: DONNA HYMES
Telephone: 6104308151
Mailing Name: Not reported
Mailing Address: 800 E WASHINGTON ST

Year: 2012
Gepaid: CAL000050459
TSD EPA ID: CAD028409019
CA Waste Code: 133 - Aqueous solution with total organic residues 10 percent or more
Disposal Method: H135 - Discharge To Sewer/Potw Or Npdes(With Prior Storage--With Or Without Treatment)
Tons: 0.22935

Year: 2011
Gepaid: CAL000050459
TSD EPA ID: CAD028409019
CA Waste Code: 133 - Aqueous solution with total organic residues 10 percent or more
Disposal Method: H135 - Discharge To Sewer/Potw Or Npdes(With Prior Storage--With Or Without Treatment)
Tons: 0.22935

Map ID
Direction
Distance
Elevation

MAP FINDINGS

Site

Database(s)

EDR ID Number
EPA ID Number

EXXONMOBIL OIL CORPORATION #12240 (Continued)

S113042437

| | |
|------------------|--|
| Year: | 2010 |
| Gepaid: | CAL000050459 |
| TSD EPA ID: | CAD028409019 |
| CA Waste Code: | 133 - Aqueous solution with total organic residues 10 percent or more |
| Disposal Method: | H135 - Discharge To Sewer/Potw Or Npdes(With Prior Storage--With Or Without Treatment) |
| Tons: | 0.22935 |
| Year: | 2009 |
| Gepaid: | CAL000050459 |
| TSD EPA ID: | CAD028409019 |
| CA Waste Code: | 133 - Aqueous solution with total organic residues 10 percent or more |
| Disposal Method: | H135 - Discharge To Sewer/Potw Or Npdes(With Prior Storage--With Or Without Treatment) |
| Tons: | 0.22935 |
| Year: | 2009 |
| Gepaid: | CAL000050459 |
| TSD EPA ID: | CAD028409019 |
| CA Waste Code: | 213 - Hydrocarbon solvents (benzene, hexane, Stoddard, Etc.) |
| Disposal Method: | H135 - Discharge To Sewer/Potw Or Npdes(With Prior Storage--With Or Without Treatment) |
| Tons: | 0.00834 |
| Year: | 2008 |
| Gepaid: | CAL000050459 |
| TSD EPA ID: | CAD028409019 |
| CA Waste Code: | 213 - Hydrocarbon solvents (benzene, hexane, Stoddard, Etc.) |
| Disposal Method: | H135 - Discharge To Sewer/Potw Or Npdes(With Prior Storage--With Or Without Treatment) |
| Tons: | 0.01668 |
| Year: | 2008 |
| Gepaid: | CAL000050459 |
| TSD EPA ID: | TXD000838896 |
| CA Waste Code: | - |
| Disposal Method: | - |
| Tons: | 0.004 |
| Year: | 2008 |
| Gepaid: | CAL000050459 |
| TSD EPA ID: | CAD028409019 |
| CA Waste Code: | 223 - Unspecified oil-containing waste |
| Disposal Method: | H135 - Discharge To Sewer/Potw Or Npdes(With Prior Storage--With Or Without Treatment) |
| Tons: | 1.668 |
| Year: | 2008 |
| Gepaid: | CAL000050459 |
| TSD EPA ID: | CAD028409019 |
| CA Waste Code: | 133 - Aqueous solution with total organic residues 10 percent or more |
| Disposal Method: | H135 - Discharge To Sewer/Potw Or Npdes(With Prior Storage--With Or Without Treatment) |
| Tons: | 0.4587 |
| Year: | 2007 |
| Gepaid: | CAL000050459 |

Map ID
Direction
Distance
Elevation

MAP FINDINGS

Site

Database(s)

EDR ID Number
EPA ID Number

EXXONMOBIL OIL CORPORATION #12240 (Continued)

S113042437

TSD EPA ID: CAD028409019
CA Waste Code: 213 - Hydrocarbon solvents (benzene, hexane, Stoddard, Etc.)
Disposal Method: H135 - Discharge To Sewer/Potw Or Npdes(With Prior Storage--With Or Without Treatment)
Tons: 0.02919

[Click this hyperlink](#) while viewing on your computer to access 25 additional CA HAZNET: record(s) in the EDR Site Report.

Additional Info:

Year: 2003
Gen EPA ID: CAL000050459

Shipment Date: 20031106
Creation Date: 8/4/2004 18:30:55
Receipt Date: 20031107
Manifest ID: 22404950
Trans EPA ID: CAD045226370
Trans Name: TYREE ORG
Trans 2 EPA ID: Not reported
Trans 2 Name: Not reported
TSD EPA ID: CAD028409019
Trans Name: CROSBY & OVERTON
TSD Alt EPA ID: CAD028409019
TSD Alt Name: Not reported
Waste Code Description: 223 - Unspecified oil-containing waste
RCRA Code: D001
Meth Code: T01 - Treatment, Tank
Quantity Tons: 0.00834
Waste Quantity: 2
Quantity Unit: G
Additional Code 1: Not reported
Additional Code 2: Not reported
Additional Code 3: Not reported
Additional Code 4: Not reported
Additional Code 5: Not reported

Additional Info:

Year: 1995
Gen EPA ID: CAL000050459

Shipment Date: 19951128
Creation Date: 7/26/1996 0:00:00
Receipt Date: 19951204
Manifest ID: 95849218
Trans EPA ID: CAD983641598
Trans Name: Not reported
Trans 2 EPA ID: Not reported
Trans 2 Name: Not reported
TSD EPA ID: CAD028409019
Trans Name: Not reported
TSD Alt EPA ID: Not reported
TSD Alt Name: Not reported
Waste Code Description: 134 - Aqueous solution with <10% total organic residues
RCRA Code: D007

Map ID
Direction
Distance
Elevation

MAP FINDINGS

Site

Database(s)

EDR ID Number
EPA ID Number

EXXONMOBIL OIL CORPORATION #12240 (Continued)

S113042437

Meth Code: T01 - Treatment, Tank
Quantity Tons: 0.3906
Waste Quantity: 93
Quantity Unit: G
Additional Code 1: Not reported
Additional Code 2: Not reported
Additional Code 3: Not reported
Additional Code 4: Not reported
Additional Code 5: Not reported

Additional Info:

Year: 2006
Gen EPA ID: CAL000050459

Shipment Date: 20060607
Creation Date: 10/2/2006 15:44:48
Receipt Date: 20060612
Manifest ID: 24516348
Trans EPA ID: CAD045226370
Trans Name: TYREE
Trans 2 EPA ID: Not reported
Trans 2 Name: Not reported
TSDf EPA ID: CAD028409019
Trans Name: CROSBY OVERTON
TSDf Alt EPA ID: CAD028409019
TSDf Alt Name: Not reported
Waste Code Description: 133 - Aqueous solution with 10% or more total organic residues
RCRA Code: Not reported
Meth Code: T01 - Treatment, Tank
Quantity Tons: 0.22935
Waste Quantity: 55
Quantity Unit: G
Additional Code 1: Not reported
Additional Code 2: Not reported
Additional Code 3: Not reported
Additional Code 4: Not reported
Additional Code 5: Not reported

Shipment Date: 20060405
Creation Date: 12/21/2006 18:30:38
Receipt Date: 20060406
Manifest ID: 23777727
Trans EPA ID: CAL000267404
Trans Name: CLEAN FUELS
Trans 2 EPA ID: Not reported
Trans 2 Name: Not reported
TSDf EPA ID: CAD028409019
Trans Name: CROSBY OVERTON
TSDf Alt EPA ID: CAD028409019
TSDf Alt Name: Not reported
Waste Code Description: 133 - Aqueous solution with 10% or more total organic residues
RCRA Code: D001
Meth Code: T01 - Treatment, Tank
Quantity Tons: 0.0417
Waste Quantity: 10
Quantity Unit: G
Additional Code 1: Not reported

Map ID
Direction
Distance
Elevation

MAP FINDINGS

Site

Database(s)

EDR ID Number
EPA ID Number

EXXONMOBIL OIL CORPORATION #12240 (Continued)

S113042437

Additional Code 2: Not reported
Additional Code 3: Not reported
Additional Code 4: Not reported
Additional Code 5: Not reported

Shipment Date: 20060301
Creation Date: 7/27/2006 18:31:56
Receipt Date: 20060324
Manifest ID: 24516047
Trans EPA ID: CAD045226370
Trans Name: TYREE
Trans 2 EPA ID: Not reported
Trans 2 Name: Not reported
TSDf EPA ID: CAD028409019
Trans Name: CROSBY OVERTON
TSDf Alt EPA ID: CAD028409019
TSDf Alt Name: Not reported
Waste Code Description: 133 - Aqueous solution with 10% or more total organic residues
RCRA Code: Not reported
Meth Code: T01 - Treatment, Tank
Quantity Tons: 0.22935
Waste Quantity: 55
Quantity Unit: G
Additional Code 1: Not reported
Additional Code 2: Not reported
Additional Code 3: Not reported
Additional Code 4: Not reported
Additional Code 5: Not reported

Additional Info:

Year: 2002
Gen EPA ID: CAL000050459

Shipment Date: 20021016
Creation Date: 2/18/2003 18:31:24
Receipt Date: 20021021
Manifest ID: 21260891
Trans EPA ID: CAD045226370
Trans Name: Not reported
Trans 2 EPA ID: Not reported
Trans 2 Name: Not reported
TSDf EPA ID: CAD028409019
Trans Name: Not reported
TSDf Alt EPA ID: Not reported
TSDf Alt Name: Not reported
Waste Code Description: 223 - Unspecified oil-containing waste
RCRA Code: D001
Meth Code: T01 - Treatment, Tank
Quantity Tons: 0.0834
Waste Quantity: 20
Quantity Unit: G
Additional Code 1: Not reported
Additional Code 2: Not reported
Additional Code 3: Not reported
Additional Code 4: Not reported
Additional Code 5: Not reported

Map ID
Direction
Distance
Elevation

MAP FINDINGS

Site

Database(s)

EDR ID Number
EPA ID Number

EXXONMOBIL OIL CORPORATION #12240 (Continued)

S113042437

Shipment Date: 20021009
Creation Date: 2/6/2003 18:31:16
Receipt Date: 20021021
Manifest ID: 22052615
Trans EPA ID: NJD080631369
Trans Name: Not reported
Trans 2 EPA ID: Not reported
Trans 2 Name: Not reported
TSDf EPA ID: CAT080014079
Trans Name: Not reported
TSDf Alt EPA ID: Not reported
TSDf Alt Name: Not reported
Waste Code Description: 352 - Other organic solids
RCRA Code: D018
Meth Code: H01 - Transfer Station
Quantity Tons: 0.005
Waste Quantity: 10
Quantity Unit: P
Additional Code 1: Not reported
Additional Code 2: Not reported
Additional Code 3: Not reported
Additional Code 4: Not reported
Additional Code 5: Not reported

Shipment Date: 20020801
Creation Date: 1/21/2003 18:31:48
Receipt Date: 20020802
Manifest ID: 21261160
Trans EPA ID: CAD045226370
Trans Name: Not reported
Trans 2 EPA ID: Not reported
Trans 2 Name: Not reported
TSDf EPA ID: CAD028409019
Trans Name: Not reported
TSDf Alt EPA ID: Not reported
TSDf Alt Name: Not reported
Waste Code Description: 134 - Aqueous solution with <10% total organic residues
RCRA Code: Not reported
Meth Code: T01 - Treatment, Tank
Quantity Tons: 0.924
Waste Quantity: 220
Quantity Unit: G
Additional Code 1: Not reported
Additional Code 2: Not reported
Additional Code 3: Not reported
Additional Code 4: Not reported
Additional Code 5: Not reported

Additional Info:
Year: 1998
Gen EPA ID: CAL000050459

Shipment Date: 19981215
Creation Date: 2/2/1999 0:00:00
Receipt Date: 19981222
Manifest ID: 98586349
Trans EPA ID: CAD045226370

Map ID
Direction
Distance
Elevation

MAP FINDINGS

Site

Database(s)

EDR ID Number
EPA ID Number

EXXONMOBIL OIL CORPORATION #12240 (Continued)

S113042437

Trans Name: Not reported
Trans 2 EPA ID: Not reported
Trans 2 Name: Not reported
TSDf EPA ID: CAD028409019
Trans Name: Not reported
TSDf Alt EPA ID: Not reported
TSDf Alt Name: Not reported
Waste Code Description: 223 - Unspecified oil-containing waste
RCRA Code: D001
Meth Code: T01 - Treatment, Tank
Quantity Tons: 0.0834
Waste Quantity: 20
Quantity Unit: G
Additional Code 1: Not reported
Additional Code 2: Not reported
Additional Code 3: Not reported
Additional Code 4: Not reported
Additional Code 5: Not reported

Shipment Date: 19981207
Creation Date: 1/28/1999 0:00:00
Receipt Date: 19981211
Manifest ID: 98586157
Trans EPA ID: CAD045226370
Trans Name: Not reported
Trans 2 EPA ID: Not reported
Trans 2 Name: Not reported
TSDf EPA ID: CAD028409019
Trans Name: Not reported
TSDf Alt EPA ID: Not reported
TSDf Alt Name: Not reported
Waste Code Description: 223 - Unspecified oil-containing waste
RCRA Code: D001
Meth Code: T01 - Treatment, Tank
Quantity Tons: 0.0625
Waste Quantity: 15
Quantity Unit: G
Additional Code 1: Not reported
Additional Code 2: Not reported
Additional Code 3: Not reported
Additional Code 4: Not reported
Additional Code 5: Not reported

Shipment Date: 19981114
Creation Date: 1/13/1999 0:00:00
Receipt Date: 19981117
Manifest ID: 98656771
Trans EPA ID: CAD045226370
Trans Name: Not reported
Trans 2 EPA ID: Not reported
Trans 2 Name: Not reported
TSDf EPA ID: CAD028409019
Trans Name: Not reported
TSDf Alt EPA ID: Not reported
TSDf Alt Name: Not reported
Waste Code Description: 223 - Unspecified oil-containing waste
RCRA Code: D001

Map ID
Direction
Distance
Elevation

MAP FINDINGS

Site

Database(s)

EDR ID Number
EPA ID Number

EXXONMOBIL OIL CORPORATION #12240 (Continued)

S113042437

| | |
|-------------------------|--|
| Meth Code: | T01 - Treatment, Tank |
| Quantity Tons: | 0.0458 |
| Waste Quantity: | 11 |
| Quantity Unit: | G |
| Additional Code 1: | Not reported |
| Additional Code 2: | Not reported |
| Additional Code 3: | Not reported |
| Additional Code 4: | Not reported |
| Additional Code 5: | Not reported |
| Shipment Date: | 19981026 |
| Creation Date: | 12/8/1998 0:00:00 |
| Receipt Date: | 19981028 |
| Manifest ID: | 98656590 |
| Trans EPA ID: | CAD045226370 |
| Trans Name: | Not reported |
| Trans 2 EPA ID: | Not reported |
| Trans 2 Name: | Not reported |
| TSDf EPA ID: | CAD028409019 |
| Trans Name: | Not reported |
| TSDf Alt EPA ID: | Not reported |
| TSDf Alt Name: | Not reported |
| Waste Code Description: | 223 - Unspecified oil-containing waste |
| RCRA Code: | D001 |
| Meth Code: | T01 - Treatment, Tank |
| Quantity Tons: | 0.0917 |
| Waste Quantity: | 22 |
| Quantity Unit: | G |
| Additional Code 1: | Not reported |
| Additional Code 2: | Not reported |
| Additional Code 3: | Not reported |
| Additional Code 4: | Not reported |
| Additional Code 5: | Not reported |
| Shipment Date: | 19980917 |
| Creation Date: | 11/2/1998 0:00:00 |
| Receipt Date: | 19980918 |
| Manifest ID: | 98656222 |
| Trans EPA ID: | CAD045226370 |
| Trans Name: | Not reported |
| Trans 2 EPA ID: | Not reported |
| Trans 2 Name: | Not reported |
| TSDf EPA ID: | CAD028409019 |
| Trans Name: | Not reported |
| TSDf Alt EPA ID: | Not reported |
| TSDf Alt Name: | Not reported |
| Waste Code Description: | 223 - Unspecified oil-containing waste |
| RCRA Code: | D001 |
| Meth Code: | T01 - Treatment, Tank |
| Quantity Tons: | 0.0917 |
| Waste Quantity: | 22 |
| Quantity Unit: | G |
| Additional Code 1: | Not reported |
| Additional Code 2: | Not reported |
| Additional Code 3: | Not reported |
| Additional Code 4: | Not reported |
| Additional Code 5: | Not reported |

Map ID
Direction
Distance
Elevation

MAP FINDINGS

Site

Database(s)

EDR ID Number
EPA ID Number

EXXONMOBIL OIL CORPORATION #12240 (Continued)

S113042437

Shipment Date: 19980825
Creation Date: 10/20/1998 0:00:00
Receipt Date: 19980826
Manifest ID: 98655906
Trans EPA ID: CAD045226370
Trans Name: Not reported
Trans 2 EPA ID: Not reported
Trans 2 Name: Not reported
TSDf EPA ID: CAD028409019
Trans Name: Not reported
TSDf Alt EPA ID: Not reported
TSDf Alt Name: Not reported
Waste Code Description: 223 - Unspecified oil-containing waste
RCRA Code: D001
Meth Code: T01 - Treatment, Tank
Quantity Tons: 0.0917
Waste Quantity: 22
Quantity Unit: G
Additional Code 1: Not reported
Additional Code 2: Not reported
Additional Code 3: Not reported
Additional Code 4: Not reported
Additional Code 5: Not reported

Shipment Date: 19980723
Creation Date: 9/15/1998 0:00:00
Receipt Date: 19980724
Manifest ID: 98655639
Trans EPA ID: CAD045226370
Trans Name: Not reported
Trans 2 EPA ID: Not reported
Trans 2 Name: Not reported
TSDf EPA ID: CAD028409019
Trans Name: Not reported
TSDf Alt EPA ID: Not reported
TSDf Alt Name: Not reported
Waste Code Description: 223 - Unspecified oil-containing waste
RCRA Code: D001
Meth Code: T01 - Treatment, Tank
Quantity Tons: 0.0625
Waste Quantity: 15
Quantity Unit: G
Additional Code 1: Not reported
Additional Code 2: Not reported
Additional Code 3: Not reported
Additional Code 4: Not reported
Additional Code 5: Not reported

Shipment Date: 19980528
Creation Date: 8/3/1998 0:00:00
Receipt Date: 19980604
Manifest ID: 96641897
Trans EPA ID: CAD045226370
Trans Name: Not reported
Trans 2 EPA ID: Not reported
Trans 2 Name: Not reported
TSDf EPA ID: CAD028409019

Map ID
Direction
Distance
Elevation

MAP FINDINGS

Site

Database(s)

EDR ID Number
EPA ID Number

EXXONMOBIL OIL CORPORATION #12240 (Continued)

S113042437

Trans Name: Not reported
TSDf Alt EPA ID: Not reported
TSDf Alt Name: Not reported
Waste Code Description: 223 - Unspecified oil-containing waste
RCRA Code: D001
Meth Code: T01 - Treatment, Tank
Quantity Tons: 0.3586
Waste Quantity: 86
Quantity Unit: G
Additional Code 1: Not reported
Additional Code 2: Not reported
Additional Code 3: Not reported
Additional Code 4: Not reported
Additional Code 5: Not reported

Shipment Date: 19980429
Creation Date: 6/26/1998 0:00:00
Receipt Date: 19980424
Manifest ID: 98348452
Trans EPA ID: CAD045226370
Trans Name: Not reported
Trans 2 EPA ID: Not reported
Trans 2 Name: Not reported
TSDf EPA ID: CAD028409019
Trans Name: Not reported
TSDf Alt EPA ID: Not reported
TSDf Alt Name: Not reported
Waste Code Description: 223 - Unspecified oil-containing waste
RCRA Code: D001
Meth Code: T01 - Treatment, Tank
Quantity Tons: 0.0417
Waste Quantity: 10
Quantity Unit: G
Additional Code 1: Not reported
Additional Code 2: Not reported
Additional Code 3: Not reported
Additional Code 4: Not reported
Additional Code 5: Not reported

Shipment Date: 19980314
Creation Date: 5/26/1998 0:00:00
Receipt Date: 19980324
Manifest ID: 97378337
Trans EPA ID: CAD045226370
Trans Name: Not reported
Trans 2 EPA ID: Not reported
Trans 2 Name: Not reported
TSDf EPA ID: CAD028409019
Trans Name: Not reported
TSDf Alt EPA ID: CAD028409019
TSDf Alt Name: Not reported
Waste Code Description: 223 - Unspecified oil-containing waste
RCRA Code: D001
Meth Code: T01 - Treatment, Tank
Quantity Tons: 0.2919
Waste Quantity: 70
Quantity Unit: G

Map ID
Direction
Distance
Elevation

MAP FINDINGS

Site

Database(s)

EDR ID Number
EPA ID Number

EXXONMOBIL OIL CORPORATION #12240 (Continued)

S113042437

Additional Code 1: Not reported
Additional Code 2: Not reported
Additional Code 3: Not reported
Additional Code 4: Not reported
Additional Code 5: Not reported

Additional Info:

Year: 2005
Gen EPA ID: CAL000050459

Shipment Date: 20050815
Creation Date: 4/13/2006 18:47:49
Receipt Date: 20050825
Manifest ID: 24520259
Trans EPA ID: CAD045226370
Trans Name: TYREE ORG
Trans 2 EPA ID: Not reported
Trans 2 Name: Not reported
TSDf EPA ID: CAD028409019
Trans Name: CROSBY & OVERTON
TSDf Alt EPA ID: CAD028409019
TSDf Alt Name: Not reported
Waste Code Description: 133 - Aqueous solution with 10% or more total organic residues
RCRA Code: Not reported
Meth Code: T01 - Treatment, Tank
Quantity Tons: 0.22935
Waste Quantity: 55
Quantity Unit: G
Additional Code 1: Not reported
Additional Code 2: Not reported
Additional Code 3: Not reported
Additional Code 4: Not reported
Additional Code 5: Not reported

Shipment Date: 20050723
Creation Date: 2/24/2006 12:38:25
Receipt Date: 20050802
Manifest ID: 24520349
Trans EPA ID: CAD045226370
Trans Name: TYREE ORG
Trans 2 EPA ID: Not reported
Trans 2 Name: Not reported
TSDf EPA ID: CAD028409019
Trans Name: CROSBY & OVERTON
TSDf Alt EPA ID: CAD028409019
TSDf Alt Name: Not reported
Waste Code Description: 135 - Unspecified aqueous solution
RCRA Code: Not reported
Meth Code: T01 - Treatment, Tank
Quantity Tons: 0.693
Waste Quantity: 165
Quantity Unit: G
Additional Code 1: Not reported
Additional Code 2: Not reported
Additional Code 3: Not reported
Additional Code 4: Not reported
Additional Code 5: Not reported

Map ID
Direction
Distance
Elevation

MAP FINDINGS

Site

Database(s)

EDR ID Number
EPA ID Number

EXXONMOBIL OIL CORPORATION #12240 (Continued)

S113042437

Shipment Date: 20050216
Creation Date: 4/29/2005 11:28:07
Receipt Date: 20050222
Manifest ID: 24051404
Trans EPA ID: CAD045226370
Trans Name: TYREE ORG
Trans 2 EPA ID: Not reported
Trans 2 Name: Not reported
TSDf EPA ID: CAD028409019
Trans Name: CROSBY OVERTON
TSDf Alt EPA ID: CAD028409019
TSDf Alt Name: Not reported
Waste Code Description: 241 - Tank bottom waste 251 Still bottoms with halogenated organics
RCRA Code: D001
Meth Code: T01 - Treatment, Tank
Quantity Tons: 0.00834
Waste Quantity: 2
Quantity Unit: G
Additional Code 1: Not reported
Additional Code 2: Not reported
Additional Code 3: Not reported
Additional Code 4: Not reported
Additional Code 5: Not reported

Additional Info:

Year: 2008
Gen EPA ID: CAL000050459

Shipment Date: 20081216
Creation Date: 2/2/2009 18:30:08
Receipt Date: 20081223
Manifest ID: 005212601JJK
Trans EPA ID: CAD045226370
Trans Name: TYREE COMPANY
Trans 2 EPA ID: Not reported
Trans 2 Name: Not reported
TSDf EPA ID: CAD028409019
Trans Name: CROSBY & OVERTON
TSDf Alt EPA ID: Not reported
TSDf Alt Name: Not reported
Waste Code Description: 213 - Hydrocarbon solvents (benzene, hexane, Stoddard, etc.
RCRA Code: D001
Meth Code: H135 - Discharge To Sewer/Potw Or Npdes(With Prior Storage--With Or Without Treatment)
Quantity Tons: 0.00834
Waste Quantity: 2
Quantity Unit: G
Additional Code 1: Not reported
Additional Code 2: Not reported
Additional Code 3: Not reported
Additional Code 4: Not reported
Additional Code 5: Not reported

Shipment Date: 20081129
Creation Date: 1/9/2009 18:30:19
Receipt Date: 20081202
Manifest ID: 002691380JJK

Map ID
Direction
Distance
Elevation

MAP FINDINGS

Site

Database(s)

EDR ID Number
EPA ID Number

EXXONMOBIL OIL CORPORATION #12240 (Continued)

S113042437

Trans EPA ID: CAD045226370
Trans Name: TYREE COMPANY
Trans 2 EPA ID: Not reported
Trans 2 Name: Not reported
TSDf EPA ID: CAD028409019
Trans Name: CROSBY & OVERTON
TSDf Alt EPA ID: Not reported
TSDf Alt Name: Not reported
Waste Code Description: 213 - Hydrocarbon solvents (benzene, hexane, Stoddard, etc.
RCRA Code: D001
Meth Code: H135 - Discharge To Sewer/Potw Or Npdes(With Prior Storage--With Or Without Treatment)
Quantity Tons: 0.00834
Waste Quantity: 2
Quantity Unit: G
Additional Code 1: Not reported
Additional Code 2: Not reported
Additional Code 3: Not reported
Additional Code 4: Not reported
Additional Code 5: Not reported

Shipment Date: 20080709
Creation Date: 10/1/2008 18:30:31
Receipt Date: 20080715
Manifest ID: 002289797JJK
Trans EPA ID: CAD045226370
Trans Name: TYREE COMPANY
Trans 2 EPA ID: Not reported
Trans 2 Name: Not reported
TSDf EPA ID: CAD028409019
Trans Name: CROSBY & OVERTON
TSDf Alt EPA ID: Not reported
TSDf Alt Name: Not reported
Waste Code Description: 133 - Aqueous solution with 10% or more total organic residues
RCRA Code: Not reported
Meth Code: H135 - Discharge To Sewer/Potw Or Npdes(With Prior Storage--With Or Without Treatment)
Quantity Tons: 0.22935
Waste Quantity: 55
Quantity Unit: G
Additional Code 1: Not reported
Additional Code 2: Not reported
Additional Code 3: Not reported
Additional Code 4: Not reported
Additional Code 5: Not reported

Shipment Date: 20080602
Creation Date: 8/31/2012 22:15:09
Receipt Date: Not reported
Manifest ID: 000220113VES
Trans EPA ID: NJD080631369
Trans Name: VEOLIA ES TECHNICAL SOLUTIONS
Trans 2 EPA ID: Not reported
Trans 2 Name: Not reported
TSDf EPA ID: TXD000838896
Trans Name: VEOLIA ES TECHNICAL SOLUTIONS LLC
TSDf Alt EPA ID: Not reported

Map ID
Direction
Distance
Elevation

MAP FINDINGS

Site

Database(s)

EDR ID Number
EPA ID Number

EXXONMOBIL OIL CORPORATION #12240 (Continued)

S113042437

| | |
|-------------------------|--|
| TSDf Alt Name: | Not reported |
| Waste Code Description: | - Not reported |
| RCRA Code: | D018 |
| Meth Code: | - Not reported |
| Quantity Tons: | 0.004 |
| Waste Quantity: | 8 |
| Quantity Unit: | P |
| Additional Code 1: | Not reported |
| Additional Code 2: | Not reported |
| Additional Code 3: | Not reported |
| Additional Code 4: | Not reported |
| Additional Code 5: | Not reported |
| Shipment Date: | 20080313 |
| Creation Date: | 4/22/2008 18:30:50 |
| Receipt Date: | 20080313 |
| Manifest ID: | 000465052JJK |
| Trans EPA ID: | CAD082699562 |
| Trans Name: | NRC ENVIRONMENTAL SERVICES INC |
| Trans 2 EPA ID: | Not reported |
| Trans 2 Name: | Not reported |
| TSDf EPA ID: | CAD028409019 |
| Trans Name: | CROSBY & OVERTON INC |
| TSDf Alt EPA ID: | Not reported |
| TSDf Alt Name: | Not reported |
| Waste Code Description: | 223 - Unspecified oil-containing waste |
| RCRA Code: | Not reported |
| Meth Code: | H135 - Discharge To Sewer/Potw Or Npdes(With Prior Storage--With Or Without Treatment) |
| Quantity Tons: | 1.668 |
| Waste Quantity: | 400 |
| Quantity Unit: | G |
| Additional Code 1: | Not reported |
| Additional Code 2: | Not reported |
| Additional Code 3: | Not reported |
| Additional Code 4: | Not reported |
| Additional Code 5: | Not reported |
| Shipment Date: | 20080229 |
| Creation Date: | 5/5/2008 18:30:07 |
| Receipt Date: | 20080304 |
| Manifest ID: | 002290007JJK |
| Trans EPA ID: | CAD045226370 |
| Trans Name: | TYREE COMPANY |
| Trans 2 EPA ID: | Not reported |
| Trans 2 Name: | Not reported |
| TSDf EPA ID: | CAD028409019 |
| Trans Name: | CROSBY & OVERTON |
| TSDf Alt EPA ID: | Not reported |
| TSDf Alt Name: | Not reported |
| Waste Code Description: | 133 - Aqueous solution with 10% or more total organic residues |
| RCRA Code: | Not reported |
| Meth Code: | H135 - Discharge To Sewer/Potw Or Npdes(With Prior Storage--With Or Without Treatment) |
| Quantity Tons: | 0.22935 |
| Waste Quantity: | 55 |
| Quantity Unit: | G |

Map ID
Direction
Distance
Elevation

MAP FINDINGS

Site

Database(s)

EDR ID Number
EPA ID Number

EXXONMOBIL OIL CORPORATION #12240 (Continued)

S113042437

Additional Code 1: Not reported
Additional Code 2: Not reported
Additional Code 3: Not reported
Additional Code 4: Not reported
Additional Code 5: Not reported

Additional Info:

Year: 1999
Gen EPA ID: CAL000050459

Shipment Date: 19991216
Creation Date: 2/15/2000 0:00:00
Receipt Date: 19991230
Manifest ID: 99886252
Trans EPA ID: CAD045226370
Trans Name: Not reported
Trans 2 EPA ID: Not reported
Trans 2 Name: Not reported
TSDf EPA ID: CAD028409019
Trans Name: Not reported
TSDf Alt EPA ID: CAD028409019
TSDf Alt Name: Not reported
Waste Code Description: 223 - Unspecified oil-containing waste
RCRA Code: D001
Meth Code: T01 - Treatment, Tank
Quantity Tons: 0.0208
Waste Quantity: 5
Quantity Unit: G
Additional Code 1: Not reported
Additional Code 2: Not reported
Additional Code 3: Not reported
Additional Code 4: Not reported
Additional Code 5: Not reported

Shipment Date: 19991208
Creation Date: 2/15/2000 0:00:00
Receipt Date: 19991222
Manifest ID: 99096620
Trans EPA ID: CAD045226370
Trans Name: Not reported
Trans 2 EPA ID: Not reported
Trans 2 Name: Not reported
TSDf EPA ID: CAD028409019
Trans Name: Not reported
TSDf Alt EPA ID: Not reported
TSDf Alt Name: Not reported
Waste Code Description: 223 - Unspecified oil-containing waste
RCRA Code: D001
Meth Code: T01 - Treatment, Tank
Quantity Tons: 0.025
Waste Quantity: 6
Quantity Unit: G
Additional Code 1: Not reported
Additional Code 2: Not reported
Additional Code 3: Not reported
Additional Code 4: Not reported
Additional Code 5: Not reported

Map ID
Direction
Distance
Elevation

MAP FINDINGS

Site

Database(s)

EDR ID Number
EPA ID Number

EXXONMOBIL OIL CORPORATION #12240 (Continued)

S113042437

Shipment Date: 19991109
Creation Date: 1/11/2000 0:00:00
Receipt Date: 19991116
Manifest ID: 99096570
Trans EPA ID: CAD045226370
Trans Name: Not reported
Trans 2 EPA ID: Not reported
Trans 2 Name: Not reported
TSDf EPA ID: CAD028409019
Trans Name: Not reported
TSDf Alt EPA ID: Not reported
TSDf Alt Name: Not reported
Waste Code Description: 223 - Unspecified oil-containing waste
RCRA Code: D001
Meth Code: T01 - Treatment, Tank
Quantity Tons: 0.075
Waste Quantity: 18
Quantity Unit: G
Additional Code 1: Not reported
Additional Code 2: Not reported
Additional Code 3: Not reported
Additional Code 4: Not reported
Additional Code 5: Not reported

Shipment Date: 19990623
Creation Date: 8/16/1999 0:00:00
Receipt Date: 19990630
Manifest ID: 99094130
Trans EPA ID: CAD045226370
Trans Name: Not reported
Trans 2 EPA ID: Not reported
Trans 2 Name: Not reported
TSDf EPA ID: CAD028409019
Trans Name: Not reported
TSDf Alt EPA ID: Not reported
TSDf Alt Name: Not reported
Waste Code Description: 223 - Unspecified oil-containing waste
RCRA Code: D001
Meth Code: T01 - Treatment, Tank
Quantity Tons: 0.1209
Waste Quantity: 29
Quantity Unit: G
Additional Code 1: Not reported
Additional Code 2: Not reported
Additional Code 3: Not reported
Additional Code 4: Not reported
Additional Code 5: Not reported

Shipment Date: 19990616
Creation Date: 7/30/1999 0:00:00
Receipt Date: 19990617
Manifest ID: 99098343
Trans EPA ID: CAD045226370
Trans Name: Not reported
Trans 2 EPA ID: Not reported
Trans 2 Name: Not reported
TSDf EPA ID: CAD028409019

Map ID
Direction
Distance
Elevation

MAP FINDINGS

Site

Database(s)

EDR ID Number
EPA ID Number

EXXONMOBIL OIL CORPORATION #12240 (Continued)

S113042437

Trans Name: Not reported
TSDf Alt EPA ID: Not reported
TSDf Alt Name: Not reported
Waste Code Description: 223 - Unspecified oil-containing waste
RCRA Code: D001
Meth Code: T01 - Treatment, Tank
Quantity Tons: 0.05
Waste Quantity: 12
Quantity Unit: G
Additional Code 1: Not reported
Additional Code 2: Not reported
Additional Code 3: Not reported
Additional Code 4: Not reported
Additional Code 5: Not reported

Shipment Date: 19990304
Creation Date: 5/17/1999 0:00:00
Receipt Date: 19990316
Manifest ID: 98788150
Trans EPA ID: CAD045226370
Trans Name: Not reported
Trans 2 EPA ID: Not reported
Trans 2 Name: Not reported
TSDf EPA ID: Not reported
Trans Name: Not reported
TSDf Alt EPA ID: Not reported
TSDf Alt Name: Not reported
Waste Code Description: 223 - Unspecified oil-containing waste
RCRA Code: D001
Meth Code: T01 - Treatment, Tank
Quantity Tons: 0.0208
Waste Quantity: 5
Quantity Unit: G
Additional Code 1: Not reported
Additional Code 2: Not reported
Additional Code 3: Not reported
Additional Code 4: Not reported
Additional Code 5: Not reported

Shipment Date: 19990215
Creation Date: 4/5/1999 0:00:00
Receipt Date: 19990216
Manifest ID: 98788059
Trans EPA ID: CAD045226370
Trans Name: Not reported
Trans 2 EPA ID: Not reported
Trans 2 Name: Not reported
TSDf EPA ID: CAD028409019
Trans Name: Not reported
TSDf Alt EPA ID: Not reported
TSDf Alt Name: Not reported
Waste Code Description: 223 - Unspecified oil-containing waste
RCRA Code: D001
Meth Code: T01 - Treatment, Tank
Quantity Tons: 0.0959
Waste Quantity: 23
Quantity Unit: G

Map ID
Direction
Distance
Elevation

MAP FINDINGS

Site

Database(s)

EDR ID Number
EPA ID Number

EXXONMOBIL OIL CORPORATION #12240 (Continued)

S113042437

Additional Code 1: Not reported
Additional Code 2: Not reported
Additional Code 3: Not reported
Additional Code 4: Not reported
Additional Code 5: Not reported

Shipment Date: 19990114
Creation Date: 3/15/1999 0:00:00
Receipt Date: 19990118
Manifest ID: 98585807
Trans EPA ID: CAD045226370
Trans Name: Not reported
Trans 2 EPA ID: Not reported
Trans 2 Name: Not reported
TSDf EPA ID: CAD028409019
Trans Name: Not reported
TSDf Alt EPA ID: Not reported
TSDf Alt Name: Not reported
Waste Code Description: 223 - Unspecified oil-containing waste
RCRA Code: D001
Meth Code: T01 - Treatment, Tank
Quantity Tons: 0.0375
Waste Quantity: 9
Quantity Unit: G
Additional Code 1: Not reported
Additional Code 2: Not reported
Additional Code 3: Not reported
Additional Code 4: Not reported
Additional Code 5: Not reported

Additional Info:

Year: 2001
Gen EPA ID: CAL000050459

Shipment Date: 20010123
Creation Date: 4/9/2001 0:00:00
Receipt Date: 20010124
Manifest ID: 20471891
Trans EPA ID: CAD045226370
Trans Name: Not reported
Trans 2 EPA ID: Not reported
Trans 2 Name: Not reported
TSDf EPA ID: CAD028409019
Trans Name: Not reported
TSDf Alt EPA ID: Not reported
TSDf Alt Name: Not reported
Waste Code Description: 223 - Unspecified oil-containing waste
RCRA Code: D001
Meth Code: T01 - Treatment, Tank
Quantity Tons: 0.05
Waste Quantity: 12
Quantity Unit: G
Additional Code 1: Not reported
Additional Code 2: Not reported
Additional Code 3: Not reported
Additional Code 4: Not reported
Additional Code 5: Not reported

Map ID
Direction
Distance
Elevation

MAP FINDINGS

Site

Database(s)

EDR ID Number
EPA ID Number

EXXONMOBIL OIL CORPORATION #12240 (Continued)

S113042437

Additional Info:

Year: 2010
Gen EPA ID: CAL000050459

Shipment Date: 20100204
Creation Date: 4/12/2010 18:31:28
Receipt Date: 20100209
Manifest ID: 006256511JJK
Trans EPA ID: NYD006801245
Trans Name: TYREE ENVIRONMENTAL CORP
Trans 2 EPA ID: Not reported
Trans 2 Name: Not reported
TSDf EPA ID: CAD028409019
Trans Name: CROSBY & OVERTON
TSDf Alt EPA ID: Not reported
TSDf Alt Name: Not reported
Waste Code Description: 133 - Aqueous solution with 10% or more total organic residues
RCRA Code: Not reported
Meth Code: H135 - Discharge To Sewer/Potw Or Npdes(With Prior Storage--With Or Without Treatment)

Quantity Tons: 0.22935
Waste Quantity: 55
Quantity Unit: G
Additional Code 1: Not reported
Additional Code 2: Not reported
Additional Code 3: Not reported
Additional Code 4: Not reported
Additional Code 5: Not reported

Additional Info:

Year: 2004
Gen EPA ID: CAL000050459

Shipment Date: 20041026
Creation Date: 1/11/2005 18:30:51
Receipt Date: 20041029
Manifest ID: 24051175
Trans EPA ID: CAD045226370
Trans Name: TYREE ORG
Trans 2 EPA ID: Not reported
Trans 2 Name: Not reported
TSDf EPA ID: CAD028409019
Trans Name: CROSBY & OVERTON
TSDf Alt EPA ID: CAD028409019
TSDf Alt Name: Not reported
Waste Code Description: 223 - Unspecified oil-containing waste
RCRA Code: D001
Meth Code: T01 - Treatment, Tank
Quantity Tons: 0.02085
Waste Quantity: 5
Quantity Unit: G
Additional Code 1: Not reported
Additional Code 2: Not reported
Additional Code 3: Not reported
Additional Code 4: Not reported
Additional Code 5: Not reported

Map ID
Direction
Distance
Elevation

MAP FINDINGS

Site

Database(s)

EDR ID Number
EPA ID Number

EXXONMOBIL OIL CORPORATION #12240 (Continued)

S113042437

Shipment Date: 20040914
Creation Date: 12/21/2004 18:30:50
Receipt Date: 20040917
Manifest ID: 22399329
Trans EPA ID: CAD045226370
Trans Name: TYREE ORG
Trans 2 EPA ID: Not reported
Trans 2 Name: Not reported
TSDf EPA ID: CAD028409019
Trans Name: CROSBY & OVERTON
TSDf Alt EPA ID: CAD028409019
TSDf Alt Name: Not reported
Waste Code Description: 133 - Aqueous solution with 10% or more total organic residues
RCRA Code: Not reported
Meth Code: T01 - Treatment, Tank
Quantity Tons: 0.4587
Waste Quantity: 110
Quantity Unit: G
Additional Code 1: Not reported
Additional Code 2: Not reported
Additional Code 3: Not reported
Additional Code 4: Not reported
Additional Code 5: Not reported

Shipment Date: 20040105
Creation Date: 8/13/2004 7:53:20
Receipt Date: 20040114
Manifest ID: 22404996
Trans EPA ID: CAD045226370
Trans Name: TYREE ORG
Trans 2 EPA ID: Not reported
Trans 2 Name: Not reported
TSDf EPA ID: CAD028409019
Trans Name: CROSBY & OVERTON
TSDf Alt EPA ID: CAD028409019
TSDf Alt Name: Not reported
Waste Code Description: 223 - Unspecified oil-containing waste
RCRA Code: D001
Meth Code: T01 - Treatment, Tank
Quantity Tons: 0.06255
Waste Quantity: 15
Quantity Unit: G
Additional Code 1: Not reported
Additional Code 2: Not reported
Additional Code 3: Not reported
Additional Code 4: Not reported
Additional Code 5: Not reported

Additional Info:

Year: 2007
Gen EPA ID: CAL000050459

Shipment Date: 20071219
Creation Date: 3/6/2008 18:30:19
Receipt Date: 20071226
Manifest ID: 002691281JJK
Trans EPA ID: CAD045226370

Map ID
Direction
Distance
Elevation

MAP FINDINGS

Site

Database(s)

EDR ID Number
EPA ID Number

EXXONMOBIL OIL CORPORATION #12240 (Continued)

S113042437

| | |
|-------------------------|--|
| Trans Name: | TYREE COMPANY |
| Trans 2 EPA ID: | Not reported |
| Trans 2 Name: | Not reported |
| TSDf EPA ID: | CAD028409019 |
| Trans Name: | CROSBY & OVERTON |
| TSDf Alt EPA ID: | Not reported |
| TSDf Alt Name: | Not reported |
| Waste Code Description: | 213 - Hydrocarbon solvents (benzene, hexane, Stoddard, etc. |
| RCRA Code: | D001 |
| Meth Code: | H135 - Discharge To Sewer/Potw Or Npdes(With Prior Storage--With Or Without Treatment) |
| Quantity Tons: | 0.02085 |
| Waste Quantity: | 5 |
| Quantity Unit: | G |
| Additional Code 1: | Not reported |
| Additional Code 2: | Not reported |
| Additional Code 3: | Not reported |
| Additional Code 4: | Not reported |
| Additional Code 5: | Not reported |
| Shipment Date: | 20071013 |
| Creation Date: | 1/25/2008 18:30:26 |
| Receipt Date: | 20071016 |
| Manifest ID: | 001120425JJK |
| Trans EPA ID: | CAD045226370 |
| Trans Name: | TYREE |
| Trans 2 EPA ID: | Not reported |
| Trans 2 Name: | Not reported |
| TSDf EPA ID: | CAD028409019 |
| Trans Name: | CROSBY OVERTON |
| TSDf Alt EPA ID: | Not reported |
| TSDf Alt Name: | Not reported |
| Waste Code Description: | 213 - Hydrocarbon solvents (benzene, hexane, Stoddard, etc. |
| RCRA Code: | D001 |
| Meth Code: | H135 - Discharge To Sewer/Potw Or Npdes(With Prior Storage--With Or Without Treatment) |
| Quantity Tons: | 0.00834 |
| Waste Quantity: | 2 |
| Quantity Unit: | G |
| Additional Code 1: | Not reported |
| Additional Code 2: | Not reported |
| Additional Code 3: | Not reported |
| Additional Code 4: | Not reported |
| Additional Code 5: | Not reported |
| Shipment Date: | 20070618 |
| Creation Date: | 11/3/2007 18:30:14 |
| Receipt Date: | 20070622 |
| Manifest ID: | 000272609JJK |
| Trans EPA ID: | CAD082699562 |
| Trans Name: | NRC ENVIRONMENTAL SERVICES INC |
| Trans 2 EPA ID: | Not reported |
| Trans 2 Name: | Not reported |
| TSDf EPA ID: | CAD028409019 |
| Trans Name: | CROSBY & OVERTON INC |
| TSDf Alt EPA ID: | Not reported |
| TSDf Alt Name: | Not reported |

Map ID
Direction
Distance
Elevation

MAP FINDINGS

Site

Database(s)

EDR ID Number
EPA ID Number

EXXONMOBIL OIL CORPORATION #12240 (Continued)

S113042437

Waste Code Description: 221 - Waste oil and mixed oil
RCRA Code: Not reported
Meth Code: H061 - Fuel Blending Prior To Energy Recovery At Another Site
Quantity Tons: 0.209
Waste Quantity: 55
Quantity Unit: G
Additional Code 1: Not reported
Additional Code 2: Not reported
Additional Code 3: Not reported
Additional Code 4: Not reported
Additional Code 5: Not reported

Shipment Date: 20070618
Creation Date: 11/3/2007 18:30:14
Receipt Date: 20070622
Manifest ID: 000272607JJK
Trans EPA ID: CAD082699562
Trans Name: NRC ENVIRONMENTAL SERVICES INC
Trans 2 EPA ID: Not reported
Trans 2 Name: Not reported
TSDf EPA ID: CAD028409019
Trans Name: CROSBY & OVERTON INC
TSDf Alt EPA ID: Not reported
TSDf Alt Name: Not reported
Waste Code Description: 221 - Waste oil and mixed oil
RCRA Code: Not reported
Meth Code: H061 - Fuel Blending Prior To Energy Recovery At Another Site
Quantity Tons: 0.418
Waste Quantity: 110
Quantity Unit: G
Additional Code 1: Not reported
Additional Code 2: Not reported
Additional Code 3: Not reported
Additional Code 4: Not reported
Additional Code 5: Not reported

Shipment Date: 20070307
Creation Date: 8/9/2007 18:31:27
Receipt Date: 20070313
Manifest ID: 001120015JJK
Trans EPA ID: CAD045226370
Trans Name: TYREE
Trans 2 EPA ID: Not reported
Trans 2 Name: Not reported
TSDf EPA ID: CAD028409019
Trans Name: CROSBY OVERTON
TSDf Alt EPA ID: Not reported
TSDf Alt Name: Not reported
Waste Code Description: 223 - Unspecified oil-containing waste
RCRA Code: D001
Meth Code: H135 - Discharge To Sewer/Potw Or Npdes(With Prior Storage--With Or Without Treatment)
Quantity Tons: 0.01251
Waste Quantity: 3
Quantity Unit: G
Additional Code 1: Not reported
Additional Code 2: Not reported

Map ID
Direction
Distance
Elevation

MAP FINDINGS

Site

Database(s)

EDR ID Number
EPA ID Number

EXXONMOBIL OIL CORPORATION #12240 (Continued)

S113042437

Additional Code 3: Not reported
Additional Code 4: Not reported
Additional Code 5: Not reported

Shipment Date: 20070301
Creation Date: 8/11/2007 18:30:13
Receipt Date: 20070309
Manifest ID: 001124437JJK
Trans EPA ID: CAD045226370
Trans Name: TYREE
Trans 2 EPA ID: Not reported
Trans 2 Name: Not reported
TSDf EPA ID: CAD028409019
Trans Name: CROSBY OVERTON
TSDf Alt EPA ID: Not reported
TSDf Alt Name: Not reported
Waste Code Description: 133 - Aqueous solution with 10% or more total organic residues
RCRA Code: Not reported
Meth Code: H135 - Discharge To Sewer/Potw Or Npdes(With Prior Storage--With Or Without Treatment)

Quantity Tons: 0.22935
Waste Quantity: 55
Quantity Unit: G
Additional Code 1: Not reported
Additional Code 2: Not reported
Additional Code 3: Not reported
Additional Code 4: Not reported
Additional Code 5: Not reported

Additional Info:
Year: 2011
Gen EPA ID: CAL000050459

Shipment Date: 20110207
Creation Date: 4/1/2011 18:30:20
Receipt Date: 20110209
Manifest ID: 008334626JJK
Trans EPA ID: NYD006801245
Trans Name: TYREE ENVIRONMENTAL CORP
Trans 2 EPA ID: Not reported
Trans 2 Name: Not reported
TSDf EPA ID: CAD028409019
Trans Name: CROSBY & OVERTON
TSDf Alt EPA ID: Not reported
TSDf Alt Name: Not reported
Waste Code Description: 133 - Aqueous solution with 10% or more total organic residues
RCRA Code: Not reported
Meth Code: H135 - Discharge To Sewer/Potw Or Npdes(With Prior Storage--With Or Without Treatment)

Quantity Tons: 0.22935
Waste Quantity: 55
Quantity Unit: G
Additional Code 1: Not reported
Additional Code 2: Not reported
Additional Code 3: Not reported
Additional Code 4: Not reported
Additional Code 5: Not reported

Map ID
Direction
Distance
Elevation

MAP FINDINGS

Site

Database(s)

EDR ID Number
EPA ID Number

EXXONMOBIL OIL CORPORATION #12240 (Continued)

S113042437

Additional Info:

Year: 1996
Gen EPA ID: CAL000050459

Shipment Date: 19960625
Creation Date: 5/30/1997 0:00:00
Receipt Date: 19960626
Manifest ID: 95792331
Trans EPA ID: CAD983641598
Trans Name: Not reported
Trans 2 EPA ID: Not reported
Trans 2 Name: Not reported
TSDf EPA ID: CAD028409019
Trans Name: Not reported
TSDf Alt EPA ID: Not reported
TSDf Alt Name: Not reported
Waste Code Description: 134 - Aqueous solution with <10% total organic residues
RCRA Code: D001
Meth Code: T01 - Treatment, Tank
Quantity Tons: 0.1764
Waste Quantity: 42
Quantity Unit: G
Additional Code 1: Not reported
Additional Code 2: Not reported
Additional Code 3: Not reported
Additional Code 4: Not reported
Additional Code 5: Not reported

Additional Info:

Year: 2000
Gen EPA ID: CAL000050459

Shipment Date: 20001120
Creation Date: 1/24/2001 0:00:00
Receipt Date: 20001127
Manifest ID: 20474185
Trans EPA ID: CAD045226370
Trans Name: Not reported
Trans 2 EPA ID: Not reported
Trans 2 Name: Not reported
TSDf EPA ID: CAD028409019
Trans Name: Not reported
TSDf Alt EPA ID: CAD028409019
TSDf Alt Name: Not reported
Waste Code Description: 223 - Unspecified oil-containing waste
RCRA Code: D001
Meth Code: T01 - Treatment, Tank
Quantity Tons: 0.0291
Waste Quantity: 7
Quantity Unit: G
Additional Code 1: Not reported
Additional Code 2: Not reported
Additional Code 3: Not reported
Additional Code 4: Not reported
Additional Code 5: Not reported

Map ID
Direction
Distance
Elevation

MAP FINDINGS

Site

Database(s)

EDR ID Number
EPA ID Number

EXXONMOBIL OIL CORPORATION #12240 (Continued)

S113042437

Shipment Date: 20000807
Creation Date: 9/25/2000 0:00:00
Receipt Date: 20000809
Manifest ID: 20464409
Trans EPA ID: CAD045226370
Trans Name: Not reported
Trans 2 EPA ID: Not reported
Trans 2 Name: Not reported
TSDf EPA ID: CAD028409019
Trans Name: Not reported
TSDf Alt EPA ID: Not reported
TSDf Alt Name: Not reported
Waste Code Description: 223 - Unspecified oil-containing waste
RCRA Code: D001
Meth Code: T01 - Treatment, Tank
Quantity Tons: 0.1251
Waste Quantity: 30
Quantity Unit: G
Additional Code 1: Not reported
Additional Code 2: Not reported
Additional Code 3: Not reported
Additional Code 4: Not reported
Additional Code 5: Not reported

Shipment Date: 20000502
Creation Date: 6/21/2000 0:00:00
Receipt Date: 20000503
Manifest ID: 99883786
Trans EPA ID: CAD045226370
Trans Name: Not reported
Trans 2 EPA ID: Not reported
Trans 2 Name: Not reported
TSDf EPA ID: CAD028409019
Trans Name: Not reported
TSDf Alt EPA ID: Not reported
TSDf Alt Name: Not reported
Waste Code Description: 223 - Unspecified oil-containing waste
RCRA Code: D001
Meth Code: T01 - Treatment, Tank
Quantity Tons: 0.0667
Waste Quantity: 16
Quantity Unit: G
Additional Code 1: Not reported
Additional Code 2: Not reported
Additional Code 3: Not reported
Additional Code 4: Not reported
Additional Code 5: Not reported

Shipment Date: 20000309
Creation Date: 5/3/2000 0:00:00
Receipt Date: 20000310
Manifest ID: 99879994
Trans EPA ID: CAD045226370
Trans Name: Not reported
Trans 2 EPA ID: Not reported
Trans 2 Name: Not reported
TSDf EPA ID: CAD028409019

Map ID
Direction
Distance
Elevation

MAP FINDINGS

Site

Database(s)

EDR ID Number
EPA ID Number

EXXONMOBIL OIL CORPORATION #12240 (Continued)

S113042437

Trans Name: Not reported
TSDf Alt EPA ID: Not reported
TSDf Alt Name: Not reported
Waste Code Description: 223 - Unspecified oil-containing waste
RCRA Code: D001
Meth Code: T01 - Treatment, Tank
Quantity Tons: 0.2168
Waste Quantity: 52
Quantity Unit: G
Additional Code 1: Not reported
Additional Code 2: Not reported
Additional Code 3: Not reported
Additional Code 4: Not reported
Additional Code 5: Not reported

Shipment Date: 20000209
Creation Date: 4/4/2000 0:00:00
Receipt Date: 20000211
Manifest ID: 99879547
Trans EPA ID: CAD045226370
Trans Name: Not reported
Trans 2 EPA ID: Not reported
Trans 2 Name: Not reported
TSDf EPA ID: CAD028409019
Trans Name: Not reported
TSDf Alt EPA ID: Not reported
TSDf Alt Name: Not reported
Waste Code Description: 223 - Unspecified oil-containing waste
RCRA Code: D001
Meth Code: T01 - Treatment, Tank
Quantity Tons: 0.3544
Waste Quantity: 85
Quantity Unit: G
Additional Code 1: Not reported
Additional Code 2: Not reported
Additional Code 3: Not reported
Additional Code 4: Not reported
Additional Code 5: Not reported

Shipment Date: 20000128
Creation Date: 3/22/2000 0:00:00
Receipt Date: 20000131
Manifest ID: 99879440
Trans EPA ID: CAD045226370
Trans Name: Not reported
Trans 2 EPA ID: Not reported
Trans 2 Name: Not reported
TSDf EPA ID: CAD028409019
Trans Name: Not reported
TSDf Alt EPA ID: Not reported
TSDf Alt Name: Not reported
Waste Code Description: 134 - Aqueous solution with <10% total organic residues
RCRA Code: Not reported
Meth Code: T01 - Treatment, Tank
Quantity Tons: 0.0168
Waste Quantity: 4
Quantity Unit: G

Map ID
Direction
Distance
Elevation

MAP FINDINGS

Site

Database(s)

EDR ID Number
EPA ID Number

EXXONMOBIL OIL CORPORATION #12240 (Continued)

S113042437

Additional Code 1: Not reported
Additional Code 2: Not reported
Additional Code 3: Not reported
Additional Code 4: Not reported
Additional Code 5: Not reported

Shipment Date: 20000125
Creation Date: 3/22/2000 0:00:00
Receipt Date: 20000131
Manifest ID: 99879402
Trans EPA ID: CAD045226370
Trans Name: Not reported
Trans 2 EPA ID: Not reported
Trans 2 Name: Not reported
TSDf EPA ID: CAD028409019
Trans Name: Not reported
TSDf Alt EPA ID: Not reported
TSDf Alt Name: Not reported
Waste Code Description: 134 - Aqueous solution with <10% total organic residues
RCRA Code: Not reported
Meth Code: T01 - Treatment, Tank
Quantity Tons: 0.0042
Waste Quantity: 1
Quantity Unit: G
Additional Code 1: Not reported
Additional Code 2: Not reported
Additional Code 3: Not reported
Additional Code 4: Not reported
Additional Code 5: Not reported

Shipment Date: 20000114
Creation Date: 3/7/2000 0:00:00
Receipt Date: 20000121
Manifest ID: 99879346
Trans EPA ID: CAD045226370
Trans Name: Not reported
Trans 2 EPA ID: Not reported
Trans 2 Name: Not reported
TSDf EPA ID: CAD028409019
Trans Name: Not reported
TSDf Alt EPA ID: CAD028409019
TSDf Alt Name: Not reported
Waste Code Description: 223 - Unspecified oil-containing waste
RCRA Code: D001
Meth Code: T01 - Treatment, Tank
Quantity Tons: 0.0083
Waste Quantity: 2
Quantity Unit: G
Additional Code 1: Not reported
Additional Code 2: Not reported
Additional Code 3: Not reported
Additional Code 4: Not reported
Additional Code 5: Not reported

Shipment Date: 20000106
Creation Date: 3/7/2000 0:00:00
Receipt Date: 20000113

Map ID
Direction
Distance
Elevation

MAP FINDINGS

Site

Database(s)

EDR ID Number
EPA ID Number

EXXONMOBIL OIL CORPORATION #12240 (Continued)

S113042437

Manifest ID: 99886127
Trans EPA ID: CAD045226370
Trans Name: Not reported
Trans 2 EPA ID: Not reported
Trans 2 Name: Not reported
TSDf EPA ID: CAD028409019
Trans Name: Not reported
TSDf Alt EPA ID: Not reported
TSDf Alt Name: Not reported
Waste Code Description: 223 - Unspecified oil-containing waste
RCRA Code: D001
Meth Code: T01 - Treatment, Tank
Quantity Tons: 0.0417
Waste Quantity: 10
Quantity Unit: G
Additional Code 1: Not reported
Additional Code 2: Not reported
Additional Code 3: Not reported
Additional Code 4: Not reported
Additional Code 5: Not reported

Additional Info:

Year: 1997
Gen EPA ID: CAL000050459

Shipment Date: 19971126
Creation Date: 7/23/1998 0:00:00
Receipt Date: 19971127
Manifest ID: 97235644
Trans EPA ID: CAD045226370
Trans Name: Not reported
Trans 2 EPA ID: Not reported
Trans 2 Name: Not reported
TSDf EPA ID: CAD028409019
Trans Name: Not reported
TSDf Alt EPA ID: CAD028409019
TSDf Alt Name: Not reported
Waste Code Description: 223 - Unspecified oil-containing waste
RCRA Code: D001
Meth Code: T01 - Treatment, Tank
Quantity Tons: 0.2251
Waste Quantity: 54
Quantity Unit: G
Additional Code 1: Not reported
Additional Code 2: Not reported
Additional Code 3: Not reported
Additional Code 4: Not reported
Additional Code 5: Not reported

Shipment Date: 19971027
Creation Date: 7/23/1998 0:00:00
Receipt Date: 19971027
Manifest ID: 97235114
Trans EPA ID: CAD045226370
Trans Name: Not reported
Trans 2 EPA ID: Not reported
Trans 2 Name: Not reported

Map ID
Direction
Distance
Elevation

MAP FINDINGS

Site

Database(s)

EDR ID Number
EPA ID Number

EXXONMOBIL OIL CORPORATION #12240 (Continued)

S113042437

TSDF EPA ID: CAD028409019
Trans Name: Not reported
TSDF Alt EPA ID: CAD028409019
TSDF Alt Name: Not reported
Waste Code Description: 223 - Unspecified oil-containing waste
RCRA Code: D001
Meth Code: T01 - Treatment, Tank
Quantity Tons: 0.0583
Waste Quantity: 14
Quantity Unit: G
Additional Code 1: Not reported
Additional Code 2: Not reported
Additional Code 3: Not reported
Additional Code 4: Not reported
Additional Code 5: Not reported

Shipment Date: 19970522
Creation Date: 7/17/1997 0:00:00
Receipt Date: 19970602
Manifest ID: 96687518
Trans EPA ID: CAD045226370
Trans Name: Not reported
Trans 2 EPA ID: Not reported
Trans 2 Name: Not reported
TSDF EPA ID: CAD028409019
Trans Name: Not reported
TSDF Alt EPA ID: Not reported
TSDF Alt Name: Not reported
Waste Code Description: 223 - Unspecified oil-containing waste
RCRA Code: D001
Meth Code: T01 - Treatment, Tank
Quantity Tons: 0.638
Waste Quantity: 153
Quantity Unit: G
Additional Code 1: Not reported
Additional Code 2: Not reported
Additional Code 3: Not reported
Additional Code 4: Not reported
Additional Code 5: Not reported

Additional Info:

Year: 2009
Gen EPA ID: CAL000050459

Shipment Date: 20090302
Creation Date: 4/8/2009 18:30:55
Receipt Date: 20090303
Manifest ID: 005214663JJK
Trans EPA ID: NYD006801245
Trans Name: TYREE ENVIRONMENTAL CORP
Trans 2 EPA ID: Not reported
Trans 2 Name: Not reported
TSDF EPA ID: CAD028409019
Trans Name: CROSBY & OVERTON
TSDF Alt EPA ID: Not reported
TSDF Alt Name: Not reported
Waste Code Description: 213 - Hydrocarbon solvents (benzene, hexane, Stoddard, etc.)

Map ID
Direction
Distance
Elevation

MAP FINDINGS

Site

Database(s)

EDR ID Number
EPA ID Number

EXXONMOBIL OIL CORPORATION #12240 (Continued)

S113042437

RCRA Code: D001
Meth Code: H135 - Discharge To Sewer/Potw Or Npdes(With Prior Storage--With Or Without Treatment)
Quantity Tons: 0.00834
Waste Quantity: 2
Quantity Unit: G
Additional Code 1: Not reported
Additional Code 2: Not reported
Additional Code 3: Not reported
Additional Code 4: Not reported
Additional Code 5: Not reported

Shipment Date: 20090220
Creation Date: 4/8/2009 18:31:28
Receipt Date: 20090224
Manifest ID: 002291741JJK
Trans EPA ID: NY0006801245
Trans Name: TYREE ENVIRONMENTAL CORP
Trans 2 EPA ID: Not reported
Trans 2 Name: Not reported
TSDf EPA ID: CAD028409019
Trans Name: CROSBY & OVERTON
TSDf Alt EPA ID: Not reported
TSDf Alt Name: Not reported
Waste Code Description: 133 - Aqueous solution with 10% or more total organic residues
RCRA Code: Not reported
Meth Code: H135 - Discharge To Sewer/Potw Or Npdes(With Prior Storage--With Or Without Treatment)
Quantity Tons: 0.22935
Waste Quantity: 55
Quantity Unit: G
Additional Code 1: Not reported
Additional Code 2: Not reported
Additional Code 3: Not reported
Additional Code 4: Not reported
Additional Code 5: Not reported

Additional Info:

Year: 2012
Gen EPA ID: CAL000050459

Shipment Date: 20120103
Creation Date: 3/17/2012 20:30:22
Receipt Date: 20120106
Manifest ID: 008336202JJK
Trans EPA ID: NYD006801245
Trans Name: TYREE ENVIRONMENTAL CORP
Trans 2 EPA ID: Not reported
Trans 2 Name: Not reported
TSDf EPA ID: CAD028409019
Trans Name: CROSBY & OVERTON
TSDf Alt EPA ID: Not reported
TSDf Alt Name: Not reported
Waste Code Description: 133 - Aqueous solution with 10% or more total organic residues
RCRA Code: Not reported
Meth Code: H135 - Discharge To Sewer/Potw Or Npdes(With Prior Storage--With Or Without Treatment)

Map ID
Direction
Distance
Elevation

MAP FINDINGS

Site

Database(s)

EDR ID Number
EPA ID Number

EXXONMOBIL OIL CORPORATION #12240 (Continued)

S113042437

Quantity Tons: 0.22935
Waste Quantity: 55
Quantity Unit: G
Additional Code 1: Not reported
Additional Code 2: Not reported
Additional Code 3: Not reported
Additional Code 4: Not reported
Additional Code 5: Not reported

CERS:

Name: MOBIL #18-HYO/CIRCLE K STORE #2211262
Address: 5857 SUNSET BLVD W
City,State,Zip: LOS ANGELES, CA 90028
Site ID: 252609
CERS ID: T060374883
CERS Description: Leaking Underground Storage Tank Cleanup Site

Affiliation:

Affiliation Type Desc: Local Agency Caseworker
Entity Name: ELOY LUNA - LOS ANGELES, CITY OF
Entity Title: Not reported
Affiliation Address: 200 North Main Street, Suite 1780
Affiliation City: LOS ANGELES
Affiliation State: CA
Affiliation Country: Not reported
Affiliation Zip: Not reported
Affiliation Phone: Not reported

Affiliation Type Desc: Regional Board Caseworker
Entity Name: DAVID M. BJOSTAD - LOS ANGELES RWQCB (REGION 4)
Entity Title: Not reported
Affiliation Address: 320 W. 4th Street, Suite 200
Affiliation City: Los Angeles
Affiliation State: CA
Affiliation Country: Not reported
Affiliation Zip: Not reported
Affiliation Phone: Not reported

HWTS:

Name: EXXONMOBIL OIL CORPORATION #12240
Address: 5857 SUNSET BLVD
Address 2: Not reported
City,State,Zip: LOS ANGELES, CA 900280000
EPA ID: CAL000050459
Inactive Date: 02/07/2012
Create Date: 10/07/1994
Last Act Date: 10/18/2013
Mailing Name: c/o JD2 Environmental, Inc.
Mailing Address: 800 E WASHINGTON ST
Mailing Address 2: Not reported
Mailing City,State,Zip: WEST CHESTER, PA 193804542
Owner Name: EXXONMOBIL OIL CORPORATION
Owner Address: 3225 GALLOWS RD
Owner Address 2: Not reported
Owner City,State,Zip: FAIRFAX, VA 220370002
Contact Name: DONNA HYMES

Map ID
Direction
Distance
Elevation

MAP FINDINGS

Site

Database(s)

EDR ID Number
EPA ID Number

EXXONMOBIL OIL CORPORATION #12240 (Continued)

S113042437

Contact Address: 800 E. Washington Street
Contact Address 2: Not reported
City,State,Zip: West Chester, PA 19380

NAICS:
EPA ID: CAL000050459
Create Date: 2002-03-14 16:36:27
NAICS Code: 44719
NAICS Description: Other Gasoline Stations
Issued EPA ID Date: 1994-10-07 00:00:00
Inactive Date: 2012-02-07 00:00:00
Facility Name: EXXONMOBIL OIL CORPORATION #12240
Facility Address: 5857 SUNSET BLVD
Facility Address 2: Not reported
Facility City: LOS ANGELES
Facility County: 19
Facility State: CA
Facility Zip: 900280000

AY297
East
1/2-1
0.728 mi.
3846 ft.

5857 W. SUNSET BLVD
LOS ANGELES, CA
Site 3 of 4 in cluster AY

CHMIRS S105653609
N/A

Relative:
Higher
Actual:
368 ft.

CHMIRS:
Name: Not reported
Address: 5857 W. SUNSET BLVD
City,State,Zip: LOS ANGELES, CA
OES Incident Number: 8-5048
OES notification: 11/10/1998
OES Date: Not reported
OES Time: Not reported
Date Completed: Not reported
Property Use: Not reported
Agency Id Number: Not reported
Agency Incident Number: Not reported
Time Notified: Not reported
Time Completed: Not reported
Surrounding Area: Not reported
Estimated Temperature: Not reported
Property Management: Not reported
More Than Two Substances Involved?: Not reported
Resp Agncy Personel # Of Decontaminated: Not reported
Responding Agency Personel # Of Injuries: Not reported
Responding Agency Personel # Of Fatalities: Not reported
Others Number Of Decontaminated: Not reported
Others Number Of Injuries: Not reported
Others Number Of Fatalities: Not reported
Vehicle Make/year: Not reported
Vehicle License Number: Not reported
Vehicle State: Not reported
Vehicle Id Number: Not reported
CA DOT PUC/ICC Number: Not reported
Company Name: Not reported
Reporting Officer Name/ID: Not reported
Report Date: Not reported

Map ID
 Direction
 Distance
 Elevation

MAP FINDINGS

Site

Database(s)

EDR ID Number
 EPA ID Number

(Continued)

S105653609

| | |
|------------------------|---|
| Facility Telephone: | Not reported |
| Waterway Involved: | Unknown |
| Waterway: | Not reported |
| Spill Site: | Not reported |
| Cleanup By: | Unknown |
| Containment: | Not reported |
| What Happened: | Not reported |
| Type: | Not reported |
| Measure: | Not reported |
| Other: | Not reported |
| Date/Time: | Not reported |
| Year: | 1998 |
| Agency: | Tanknology |
| Incident Date: | 11/10/199812:00:00 AM |
| Admin Agency: | Los Angeles City Fire Department |
| Amount: | Not reported |
| Contained: | Yes |
| Site Type: | Service Station |
| E Date: | Not reported |
| Substance: | Gasoline |
| Gallons: | 0.000000 |
| Unknown: | 0 |
| Substance #2: | Not reported |
| Substance #3: | Not reported |
| Evacuations: | 0 |
| Number of Injuries: | 0 |
| Number of Fatalities: | 0 |
| #1 Pipeline: | Not reported |
| #2 Pipeline: | Not reported |
| #3 Pipeline: | Not reported |
| #1 Vessel >= 300 Tons: | Not reported |
| #2 Vessel >= 300 Tons: | Not reported |
| #3 Vessel >= 300 Tons: | Not reported |
| Evacs: | Not reported |
| Injuries: | Not reported |
| Fatals: | Not reported |
| Comments: | Not reported |
| Description: | Soil assessment showed soil and ground water contaminated with hydrocarbons |

AY298
East
1/2-1
0.728 mi.
3846 ft.

5857 WEST SUNSET BLVD
LOS ANGELES, CA 90028
Site 4 of 4 in cluster AY

CHMIRS S105666044
N/A

Relative:
Higher
Actual:
368 ft.

| | |
|-------------------------|-----------------------|
| CHMIRS: | |
| Name: | Not reported |
| Address: | 5857 WEST SUNSET BLVD |
| City,State,Zip: | LOS ANGELES, CA 90028 |
| OES Incident Number: | 08-2369 |
| OES notification: | 03/27/2008 |
| OES Date: | Not reported |
| OES Time: | Not reported |
| Date Completed: | Not reported |
| Property Use: | Not reported |
| Agency Id Number: | Not reported |
| Agency Incident Number: | Not reported |

Map ID
Direction
Distance
Elevation

MAP FINDINGS

Site

Database(s)

EDR ID Number
EPA ID Number

(Continued)

S105666044

| | |
|---|----------------------------------|
| Time Notified: | Not reported |
| Time Completed: | Not reported |
| Surrounding Area: | Not reported |
| Estimated Temperature: | Not reported |
| Property Management: | Not reported |
| More Than Two Substances Involved?: | Not reported |
| Resp Agency Personel # Of Decontaminated: | Not reported |
| Responding Agency Personel # Of Injuries: | Not reported |
| Responding Agency Personel # Of Fatalities: | Not reported |
| Others Number Of Decontaminated: | Not reported |
| Others Number Of Injuries: | Not reported |
| Others Number Of Fatalities: | Not reported |
| Vehicle Make/year: | Not reported |
| Vehicle License Number: | Not reported |
| Vehicle State: | Not reported |
| Vehicle Id Number: | Not reported |
| CA DOT PUC/ICC Number: | Not reported |
| Company Name: | Not reported |
| Reporting Officer Name/ID: | Not reported |
| Report Date: | Not reported |
| Facility Telephone: | Not reported |
| Waterway Involved: | No |
| Waterway: | Not reported |
| Spill Site: | Service Station |
| Cleanup By: | Responsible Party |
| Containment: | Not reported |
| What Happened: | Not reported |
| Type: | Not reported |
| Measure: | Unknown |
| Other: | Not reported |
| Date/Time: | 1400 |
| Year: | 2008 |
| Agency: | Veeder Root |
| Incident Date: | 3/26/2008 |
| Admin Agency: | Los Angeles City Fire Department |
| Amount: | Not reported |
| Contained: | Yes |
| Site Type: | Not reported |
| E Date: | Not reported |
| Substance: | motor oil |
| Quantity Released: | UNK |
| Unknown: | Not reported |
| Substance #2: | Not reported |
| Substance #3: | Not reported |
| Evacuations: | 0 |
| Number of Injuries: | 0 |
| Number of Fatalities: | 0 |
| #1 Pipeline: | Not reported |
| #2 Pipeline: | Not reported |
| #3 Pipeline: | Not reported |
| #1 Vessel >= 300 Tons: | Not reported |
| #2 Vessel >= 300 Tons: | Not reported |
| #3 Vessel >= 300 Tons: | Not reported |
| Evacs: | Not reported |
| Injuries: | Not reported |
| Fatals: | Not reported |
| Comments: | Not reported |

Map ID
Direction
Distance
Elevation

MAP FINDINGS

Site

Database(s)

EDR ID Number
EPA ID Number

(Continued)

S105666044

Description: RP States: HISTORICAL: On 3/21/2008, a waste oil tank was removed and soil contamination was discovered.

Name: Not reported
Address: 5857 WEST SUNSET BLVD
City,State,Zip: LOS ANGELES, CA
OES Incident Number: 0-3782
OES notification: 08/22/2000
OES Date: Not reported
OES Time: Not reported
Date Completed: Not reported
Property Use: Not reported
Agency Id Number: Not reported
Agency Incident Number: Not reported
Time Notified: Not reported
Time Completed: Not reported
Surrounding Area: Not reported
Estimated Temperature: Not reported
Property Management: Not reported
More Than Two Substances Involved?: Not reported
Resp Agncy Personel # Of Decontaminated: Not reported
Responding Agency Personel # Of Injuries: Not reported
Responding Agency Personel # Of Fatalities: Not reported
Others Number Of Decontaminated: Not reported
Others Number Of Injuries: Not reported
Others Number Of Fatalities: Not reported
Vehicle Make/year: Not reported
Vehicle License Number: Not reported
Vehicle State: Not reported
Vehicle Id Number: Not reported
CA DOT PUC/ICC Number: Not reported
Company Name: Not reported
Reporting Officer Name/ID: Not reported
Report Date: Not reported
Facility Telephone: Not reported
Waterway Involved: No
Waterway: Not reported
Spill Site: Not reported
Cleanup By: Contractor
Containment: Not reported
What Happened: Not reported
Type: Not reported
Measure: Not reported
Other: Not reported
Date/Time: Not reported
Year: 2000
Agency: Tanknology
Incident Date: 8/22/200012:00:00 AM
Admin Agency: Los Angeles City Fire Department
Amount: Not reported
Contained: Yes
Site Type: Service Station
E Date: Not reported
Substance: Gasoline contaminated soil
Gallons: 0.000000
Unknown: 0

Map ID
Direction
Distance
Elevation

MAP FINDINGS

Site

Database(s)

EDR ID Number
EPA ID Number

(Continued)

S105666044

| | |
|------------------------|---|
| Substance #2: | Not reported |
| Substance #3: | Not reported |
| Evacuations: | 0 |
| Number of Injuries: | 0 |
| Number of Fatalities: | 0 |
| #1 Pipeline: | Not reported |
| #2 Pipeline: | Not reported |
| #3 Pipeline: | Not reported |
| #1 Vessel >= 300 Tons: | Not reported |
| #2 Vessel >= 300 Tons: | Not reported |
| #3 Vessel >= 300 Tons: | Not reported |
| Evacs: | Not reported |
| Injuries: | Not reported |
| Fatals: | Not reported |
| Comments: | Not reported |
| Description: | Contaminated soil samples were taken during repiping construction |

AZ299
NE
1/2-1
0.731 mi.
3859 ft.

1958 GOWER
LOS ANGELES, CA

CHMIRS S108401129
N/A

Site 1 of 3 in cluster AZ

Relative:
Higher
Actual:
455 ft.

| | |
|---|---------------------|
| CHMIRS: | |
| Name: | Not reported |
| Address: | 1958 GOWER |
| City,State,Zip: | LOS ANGELES, CA |
| OES Incident Number: | 5-0339 |
| OES notification: | 01/12/2005 |
| OES Date: | Not reported |
| OES Time: | Not reported |
| Date Completed: | Not reported |
| Property Use: | Not reported |
| Agency Id Number: | Not reported |
| Agency Incident Number: | Not reported |
| Time Notified: | Not reported |
| Time Completed: | Not reported |
| Surrounding Area: | Not reported |
| Estimated Temperature: | Not reported |
| Property Management: | Not reported |
| More Than Two Substances Involved?: | Not reported |
| Resp Agncy Personel # Of Decontaminated: | Not reported |
| Responding Agency Personel # Of Injuries: | Not reported |
| Responding Agency Personel # Of Fatalities: | Not reported |
| Others Number Of Decontaminated: | Not reported |
| Others Number Of Injuries: | Not reported |
| Others Number Of Fatalities: | Not reported |
| Vehicle Make/year: | Not reported |
| Vehicle License Number: | Not reported |
| Vehicle State: | Not reported |
| Vehicle Id Number: | Not reported |
| CA DOT PUC/ICC Number: | Not reported |
| Company Name: | Not reported |
| Reporting Officer Name/ID: | Not reported |
| Report Date: | Not reported |
| Facility Telephone: | Not reported |
| Waterway Involved: | Not reported |

Map ID
 Direction
 Distance
 Elevation

MAP FINDINGS

Site

Database(s)

EDR ID Number
 EPA ID Number

(Continued)

S108401129

| | |
|------------------------|------------------------------------|
| Waterway: | LA River |
| Spill Site: | Not reported |
| Cleanup By: | Reporting Party |
| Containment: | Not reported |
| What Happened: | Not reported |
| Type: | Not reported |
| Measure: | Not reported |
| Other: | Not reported |
| Date/Time: | Not reported |
| Year: | 2005 |
| Agency: | City of Los Angeles |
| Incident Date: | 1/9/2005 12:00:00 AM |
| Admin Agency: | Los Angeles City Fire Department |
| Amount: | Not reported |
| Contained: | Yes |
| Site Type: | Road |
| E Date: | Not reported |
| Substance: | Sewage |
| Gallons: | 11713 |
| Unknown: | 0 |
| Substance #2: | Not reported |
| Substance #3: | Not reported |
| Evacuations: | 0 |
| Number of Injuries: | 0 |
| Number of Fatalities: | 0 |
| #1 Pipeline: | Not reported |
| #2 Pipeline: | Not reported |
| #3 Pipeline: | Not reported |
| #1 Vessel >= 300 Tons: | Not reported |
| #2 Vessel >= 300 Tons: | Not reported |
| #3 Vessel >= 300 Tons: | Not reported |
| Evacs: | Not reported |
| Injuries: | Not reported |
| Fatals: | Not reported |
| Comments: | Not reported |
| Description: | Excessive rain caused the release. |

AZ300
NE
1/2-1
0.734 mi.
3873 ft.

TOSCO S.S. #0942
6051 FRANKLIN AVE
LOS ANGELES, CA 90068

Site 2 of 3 in cluster AZ

LUST **S103282021**
Cortese **N/A**
CERS

Relative:
Higher
Actual:
448 ft.

| | |
|------------------------------------|--------------|
| LUST REG 4: | |
| Region: | 4 |
| Regional Board: | 04 |
| County: | Los Angeles |
| Facility Id: | 900680052 |
| Status: | Case Closed |
| Substance: | Benzene |
| Substance Quantity: | Not reported |
| Local Case No: | Not reported |
| Case Type: | Soil |
| Abatement Method Used at the Site: | Not reported |
| Global ID: | T0603701219 |
| W Global ID: | Not reported |
| Staff: | UNK |
| Local Agency: | 19050 |

Map ID
Direction
Distance
Elevation

MAP FINDINGS

Site

Database(s)

EDR ID Number
EPA ID Number

TOSCO S.S. #0942 (Continued)

S103282021

Cross Street: BEACHWOOD DR
Enforcement Type: Not reported
Date Leak Discovered: 9/11/1997
Date Leak First Reported: 9/11/1997
Date Leak Record Entered: 3/5/1998
Date Confirmation Began: Not reported
Date Leak Stopped: Not reported
Date Case Last Changed on Database: 1/30/1998
Date the Case was Closed: 12/21/1995
How Leak Discovered: Subsurface Monitoring
How Leak Stopped: Not reported
Cause of Leak: Not reported
Leak Source: Not reported
Operator: Not reported
Water System: Not reported
Well Name: Not reported
Approx. Dist To Production Well (ft): 13521.158616881849952819894219
Source of Cleanup Funding: Not reported
Preliminary Site Assessment Workplan Submitted: Not reported
Preliminary Site Assessment Began: Not reported
Pollution Characterization Began: Not reported
Remediation Plan Submitted: Not reported
Remedial Action Underway: Not reported
Post Remedial Action Monitoring Began: Not reported
Enforcement Action Date: Not reported
Historical Max MTBE Date: Not reported
Hist Max MTBE Conc in Groundwater: Not reported
Hist Max MTBE Conc in Soil: Not reported
Significant Interim Remedial Action Taken: Not reported
GW Qualifier: Not reported
Soil Qualifier: Not reported
Organization: Not reported
Owner Contact: Not reported
Responsible Party: TOSCO MARKETING CO
RP Address: P.O. BOX 25376, SANTA ANA, CA 92799
Program: LUST
Lat/Long: 34.1050879 / -1
Local Agency Staff: PEJ
Beneficial Use: Not reported
Priority: Not reported
Cleanup Fund Id: Not reported
Suspended: Not reported
Assigned Name: Not reported
Summary: Not reported

CORTESE:

Name: TOSCO S.S. #0942
Address: 6051 FRANKLIN AVE
City,State,Zip: LOS ANGELES, CA 90068
Region: CORTESE
Envirostor Id: Not reported
Global ID: T0603701219
Site/Facility Type: LUST CLEANUP SITE
Cleanup Status: COMPLETED - CASE CLOSED
Status Date: Not reported
Site Code: Not reported
Latitude: Not reported

Map ID
Direction
Distance
Elevation

MAP FINDINGS

Site

Database(s)

EDR ID Number
EPA ID Number

TOSCO S.S. #0942 (Continued)

S103282021

Longitude: Not reported
Owner: Not reported
Enf Type: Not reported
Swat R: Not reported
Flag: active
Order No: Not reported
Waste Discharge System No: Not reported
Effective Date: Not reported
Region 2: Not reported
WID Id: Not reported
Solid Waste Id No: Not reported
Waste Management Uit Name: Not reported
File Name: Active Open

CERS:

Name: TOSCO S.S. #0942
Address: 6051 FRANKLIN AVE
City,State,Zip: LOS ANGELES, CA 90068
Site ID: 255651
CERS ID: T0603701219
CERS Description: Leaking Underground Storage Tank Cleanup Site

Affiliation:

Affiliation Type Desc: Local Agency Caseworker
Entity Name: ELOY LUNA - LOS ANGELES, CITY OF
Entity Title: Not reported
Affiliation Address: 200 North Main Street, Suite 1780
Affiliation City: LOS ANGELES
Affiliation State: CA
Affiliation Country: Not reported
Affiliation Zip: Not reported
Affiliation Phone: Not reported

Affiliation Type Desc: Regional Board Caseworker
Entity Name: YUE RONG - LOS ANGELES RWQCB (REGION 4)
Entity Title: Not reported
Affiliation Address: 320 W. 4TH ST., SUITE 200
Affiliation City: Los Angeles
Affiliation State: CA
Affiliation Country: Not reported
Affiliation Zip: Not reported
Affiliation Phone: Not reported

AZ301 **FRANKLIN 76**
NE **6051 FRANKLIN AVE**
1/2-1 **LOS ANGELES, CA 90028**
0.734 mi.
3873 ft. **Site 3 of 3 in cluster AZ**

LUST **S124443168**
Cortese **N/A**
CERS

Relative:
Higher
Actual:
448 ft.

LUST:
Name: FRANKLIN 76
Address: 6051 FRANKLIN AVE
City,State,Zip: LOS ANGELES, CA 90028
Lead Agency: LOS ANGELES RWQCB (REGION 4)
Case Type: LUST Cleanup Site
Geo Track: http://geotracker.waterboards.ca.gov/profile_report.asp?global_id=T10000013234
Global Id: T10000013234

Map ID
Direction
Distance
Elevation

MAP FINDINGS

Site

Database(s)

EDR ID Number
EPA ID Number

FRANKLIN 76 (Continued)

S124443168

Latitude: 34.10547
Longitude: -118.32152
Status: Open - Site Assessment
Status Date: 08/06/2019
Case Worker: DD
RB Case Number: 900280225
Local Agency: Not reported
File Location: Not reported
Local Case Number: Not reported
Potential Media Affect: Not reported
Potential Contaminants of Concern: Not reported
Site History: Not reported

LUST:

Global Id: T10000013234
Contact Type: Regional Board Caseworker
Contact Name: DALE DAILEY
Organization Name: LOS ANGELES RWQCB (REGION 4)
Address: 320 W 4th Street
City: LOS ANGELES
Email: dale.dailey@waterboards.ca.gov
Phone Number: 2135766782

LUST:

Global Id: T10000013234
Action Type: RESPONSE
Date: 06/30/2020
Action: Preliminary Site Assessment Workplan

Global Id: T10000013234
Action Type: RESPONSE
Date: 09/15/2019
Action: Other Report / Document

Global Id: T10000013234
Action Type: RESPONSE
Date: 09/15/2019
Action: Soil and Water Investigation Workplan

Global Id: T10000013234
Action Type: Other
Date: 07/30/2019
Action: Leak Discovery

Global Id: T10000013234
Action Type: REMEDIATION
Date: 03/30/2019
Action: Excavation

Global Id: T10000013234
Action Type: Other
Date: 03/30/2019
Action: Leak Stopped

Global Id: T10000013234
Action Type: ENFORCEMENT
Date: 08/06/2019

Map ID
Direction
Distance
Elevation

MAP FINDINGS

Site

Database(s)

EDR ID Number
EPA ID Number

FRANKLIN 76 (Continued)

S124443168

Action: Staff Letter

Global Id: T10000013234
Action Type: Other
Date: 07/30/2019
Action: Leak Reported

Global Id: T10000013234
Action Type: ENFORCEMENT
Date: 05/11/2020
Action: Health and Safety Code Section 25296.10(c)

Global Id: T10000013234
Action Type: ENFORCEMENT
Date: 07/30/2019
Action: Referral to Regional Board

Global Id: T10000013234
Action Type: Other
Date: 07/30/2019
Action: Leak Began

LUST:

Global Id: T10000013234
Status: Open - Active
Status Date: 07/30/2019

Global Id: T10000013234
Status: Open - Case Begin Date
Status Date: 07/30/2019

Global Id: T10000013234
Status: Open - Site Assessment
Status Date: 08/06/2019

CORTESE:

Name: FRANKLIN 76
Address: 6051 FRANKLIN AVE
City,State,Zip: LOS ANGELES, CA 90028
Region: CORTESE
Envirostor Id: Not reported
Global ID: T10000013234
Site/Facility Type: LUST CLEANUP SITE
Cleanup Status: OPEN - SITE ASSESSMENT
Status Date: Not reported
Site Code: Not reported
Latitude: Not reported
Longitude: Not reported
Owner: Not reported
Enf Type: Not reported
Swat R: Not reported
Flag: active
Order No: Not reported
Waste Discharge System No: Not reported
Effective Date: Not reported

Map ID
 Direction
 Distance
 Elevation

MAP FINDINGS

Site

Database(s)

EDR ID Number
 EPA ID Number

FRANKLIN 76 (Continued)

S124443168

Region 2: Not reported
 WID Id: Not reported
 Solid Waste Id No: Not reported
 Waste Management Uit Name: Not reported
 File Name: Active Open

CERS:

Name: FRANKLIN 76
 Address: 6051 FRANKLIN AVE
 City,State,Zip: LOS ANGELES, CA 90028
 Site ID: 551495
 CERS ID: T10000013234
 CERS Description: Leaking Underground Storage Tank Cleanup Site

Affiliation:

Affiliation Type Desc: Regional Board Caseworker
 Entity Name: CHANDRA TYLER - LOS ANGELES RWQCB (REGION 4)
 Entity Title: Not reported
 Affiliation Address: Not reported
 Affiliation City: R4 UNKNOWN
 Affiliation State: CA
 Affiliation Country: Not reported
 Affiliation Zip: Not reported
 Affiliation Phone: Not reported

**BA302
 SW
 1/2-1
 0.736 mi.
 3885 ft.**

**DUNN HARRIS PAINTS
 960 HIGHLAND AVE N
 HOLLYWOOD, CA 90038**

**LUST S105051292
 Cortese N/A
 CERS**

Site 1 of 2 in cluster BA

**Relative:
 Lower
 Actual:
 286 ft.**

LUST REG 4:
 Region: 4
 Regional Board: 04
 County: Los Angeles
 Facility Id: 900380425
 Status: Pollution Characterization
 Substance: 1
 Substance Quantity: Not reported
 Local Case No: Not reported
 Case Type: Soil
 Abatement Method Used at the Site: Not reported
 Global ID: T0603700952
 W Global ID: Not reported
 Staff: UNK
 Local Agency: 19050
 Cross Street: ROMAINE AVE
 Enforcement Type: Not reported
 Date Leak Discovered: 8/5/1986
 Date Leak First Reported: 8/5/1986
 Date Leak Record Entered: 12/31/1986
 Date Confirmation Began: Not reported
 Date Leak Stopped: Not reported
 Date Case Last Changed on Database: 7/14/1988
 Date the Case was Closed: Not reported
 How Leak Discovered: Tank Closure
 How Leak Stopped: Not reported

Map ID
Direction
Distance
Elevation

MAP FINDINGS

Site

Database(s)

EDR ID Number
EPA ID Number

DUNN HARRIS PAINTS (Continued)

S105051292

Cause of Leak: UNK
Leak Source: Tank
Operator: HARRIS, BOB
Water System: Not reported
Well Name: Not reported
Approx. Dist To Production Well (ft): 11814.359959785776334611145052
Source of Cleanup Funding: Tank
Preliminary Site Assessment Workplan Submitted: Not reported
Preliminary Site Assessment Began: Not reported
Pollution Characterization Began: 7/14/1988
Remediation Plan Submitted: Not reported
Remedial Action Underway: Not reported
Post Remedial Action Monitoring Began: Not reported
Enforcement Action Date: Not reported
Historical Max MTBE Date: Not reported
Hist Max MTBE Conc in Groundwater: Not reported
Hist Max MTBE Conc in Soil: Not reported
Significant Interim Remedial Action Taken: Not reported
GW Qualifier: Not reported
Soil Qualifier: Not reported
Organization: Not reported
Owner Contact: Not reported
Responsible Party: DUNN HARRIS PAINTS
RP Address: 960 N HIGHLAND, HOLLYWOOD, CA 90038
Program: LUST
Lat/Long: 34.0881235 / -1
Local Agency Staff: PEJ
Beneficial Use: Not reported
Priority: Not reported
Cleanup Fund Id: Not reported
Suspended: Not reported
Assigned Name: Not reported
Summary: OLD CASE #000789

LUST:

Name: DUNN HARRIS PAINTS
Address: 960 HIGHLAND AVE N
City,State,Zip: HOLLYWOOD, CA 90038
Lead Agency: LOS ANGELES, CITY OF
Case Type: LUST Cleanup Site
Geo Track: http://geotracker.waterboards.ca.gov/profile_report.asp?global_id=T0603700952
Global Id: T0603700952
Latitude: 34.0881235
Longitude: -118.3385043
Status: Completed - Case Closed
Status Date: 09/30/1986
Case Worker: EL
RB Case Number: 900380425
Local Agency: LOS ANGELES, CITY OF
File Location: Not reported
Local Case Number: Not reported
Potential Media Affect: Soil
Potential Contaminants of Concern: Aviation
Site History: Not reported

LUST:

Global Id: T0603700952

Map ID
Direction
Distance
Elevation

MAP FINDINGS

Site

Database(s)

EDR ID Number
EPA ID Number

DUNN HARRIS PAINTS (Continued)

S105051292

Contact Type: Local Agency Caseworker
Contact Name: ELOY LUNA
Organization Name: LOS ANGELES, CITY OF
Address: 200 North Main Street, Suite 1780
City: LOS ANGELES
Email: eloy.luna@lacity.org
Phone Number: Not reported

Global Id: T0603700952
Contact Type: Regional Board Caseworker
Contact Name: YUE RONG
Organization Name: LOS ANGELES RWQCB (REGION 4)
Address: 320 W. 4TH ST., SUITE 200
City: Los Angeles
Email: yrong@waterboards.ca.gov
Phone Number: Not reported

LUST:

Global Id: T0603700952
Action Type: Other
Date: 08/05/1986
Action: Leak Discovery

Global Id: T0603700952
Action Type: Other
Date: 08/05/1986
Action: Leak Reported

LUST:

Global Id: T0603700952
Status: Open - Case Begin Date
Status Date: 08/05/1986

Global Id: T0603700952
Status: Completed - Case Closed
Status Date: 09/30/1986

CORTESE:

Name: DUNN HARRIS PAINTS
Address: 960 HIGHLAND AVE N
City,State,Zip: HOLLYWOOD, CA 90038
Region: CORTESE
Envirostor Id: Not reported
Global ID: T0603700952
Site/Facility Type: LUST CLEANUP SITE
Cleanup Status: COMPLETED - CASE CLOSED
Status Date: Not reported
Site Code: Not reported
Latitude: Not reported
Longitude: Not reported
Owner: Not reported
Enf Type: Not reported
Swat R: Not reported
Flag: active
Order No: Not reported

Map ID
Direction
Distance
Elevation

MAP FINDINGS

Site

Database(s)

EDR ID Number
EPA ID Number

DUNN HARRIS PAINTS (Continued)

S105051292

Waste Discharge System No: Not reported
Effective Date: Not reported
Region 2: Not reported
WID Id: Not reported
Solid Waste Id No: Not reported
Waste Management Uit Name: Not reported
File Name: Active Open

CERS:

Name: DUNN HARRIS PAINTS
Address: 960 HIGHLAND AVE N
City,State,Zip: HOLLYWOOD, CA 90038
Site ID: 236532
CERS ID: T0603700952
CERS Description: Leaking Underground Storage Tank Cleanup Site

Affiliation:

Affiliation Type Desc: Local Agency Caseworker
Entity Name: ELOY LUNA - LOS ANGELES, CITY OF
Entity Title: Not reported
Affiliation Address: 200 North Main Street, Suite 1780
Affiliation City: LOS ANGELES
Affiliation State: CA
Affiliation Country: Not reported
Affiliation Zip: Not reported
Affiliation Phone: Not reported

Affiliation Type Desc: Regional Board Caseworker
Entity Name: YUE RONG - LOS ANGELES RWQCB (REGION 4)
Entity Title: Not reported
Affiliation Address: 320 W. 4TH ST., SUITE 200
Affiliation City: Los Angeles
Affiliation State: CA
Affiliation Country: Not reported
Affiliation Zip: Not reported
Affiliation Phone: Not reported

BB303 IRON MOUNTAIN PROPERTY
SW 1006 MANSFIELD AVE N
1/2-1 HOLLYWOOD, CA 90038
0.741 mi.
3914 ft. Site 1 of 2 in cluster BB

LUST S102428488
Cortese N/A
HIST CORTESE
CERS

Relative: LUST REG 4:
Lower Region: 4
Regional Board: 04
County: Los Angeles
Facility Id: 900380352
Status: Case Closed
Substance: Gasoline
Substance Quantity: Not reported
Local Case No: Not reported
Case Type: Groundwater
Abatement Method Used at the Site: Not reported
Global ID: T0603700945
W Global ID: Not reported
Staff: UNK

Map ID
Direction
Distance
Elevation

MAP FINDINGS

Site

Database(s)

EDR ID Number
EPA ID Number

IRON MOUNTAIN PROPERTY (Continued)

S102428488

Local Agency: 19050
Cross Street: ROMAINE STREET
Enforcement Type: Not reported
Date Leak Discovered: Not reported
Date Leak First Reported: 3/19/1990
Date Leak Record Entered: 4/4/1990
Date Confirmation Began: Not reported
Date Leak Stopped: Not reported
Date Case Last Changed on Database: 5/14/1997
Date the Case was Closed: 3/11/1997
How Leak Discovered: Not reported
How Leak Stopped: Not reported
Cause of Leak: UNK
Leak Source: Tank
Operator: OLD CASE #040590-01
Water System: Not reported
Well Name: Not reported
Approx. Dist To Production Well (ft): 12431.928182534335980282313552
Source of Cleanup Funding: Tank
Preliminary Site Assessment Workplan Submitted: Not reported
Preliminary Site Assessment Began: Not reported
Pollution Characterization Began: 3/19/1990
Remediation Plan Submitted: Not reported
Remedial Action Underway: Not reported
Post Remedial Action Monitoring Began: Not reported
Enforcement Action Date: Not reported
Historical Max MTBE Date: Not reported
Hist Max MTBE Conc in Groundwater: Not reported
Hist Max MTBE Conc in Soil: Not reported
Significant Interim Remedial Action Taken: Not reported
GW Qualifier: Not reported
Soil Qualifier: Not reported
Organization: Not reported
Owner Contact: Not reported
Responsible Party: BLANK RP
RP Address: 745 ATLANTIC AVE, 10TH FL, BOSTON MA 02111-2735
Program: LUST
Lat/Long: 34.0889844 / -1
Local Agency Staff: PEJ
Beneficial Use: Not reported
Priority: Not reported
Cleanup Fund Id: Not reported
Suspended: Not reported
Assigned Name: Not reported
Summary: Not reported

LUST:

Name: IRON MOUNTAIN PROPERTY
Address: 1006 MANSFIELD AVE N
City,State,Zip: HOLLYWOOD, CA 90038
Lead Agency: LOS ANGELES RWQCB (REGION 4)
Case Type: LUST Cleanup Site
Geo Track: http://geotracker.waterboards.ca.gov/profile_report.asp?global_id=T0603700945
Global Id: T0603700945
Latitude: 34.0889844
Longitude: -118.3402694
Status: Completed - Case Closed

Map ID
Direction
Distance
Elevation

MAP FINDINGS

Site

Database(s)

EDR ID Number
EPA ID Number

IRON MOUNTAIN PROPERTY (Continued)

S102428488

Status Date: 03/11/1997
Case Worker: YR
RB Case Number: 900380352
Local Agency: LOS ANGELES, CITY OF
File Location: Not reported
Local Case Number: Not reported
Potential Media Affect: Aquifer used for drinking water supply
Potential Contaminants of Concern: Gasoline
Site History: Not reported

LUST:

Global Id: T0603700945
Contact Type: Local Agency Caseworker
Contact Name: ELOY LUNA
Organization Name: LOS ANGELES, CITY OF
Address: 200 North Main Street, Suite 1780
City: LOS ANGELES
Email: eloy.luna@lacity.org
Phone Number: Not reported

Global Id: T0603700945
Contact Type: Regional Board Caseworker
Contact Name: YUE RONG
Organization Name: LOS ANGELES RWQCB (REGION 4)
Address: 320 W. 4TH ST., SUITE 200
City: Los Angeles
Email: yrong@waterboards.ca.gov
Phone Number: Not reported

LUST:

Global Id: T0603700945
Action Type: Other
Date: 03/19/1990
Action: Leak Reported

LUST:

Global Id: T0603700945
Status: Open - Case Begin Date
Status Date: 03/19/1990

Global Id: T0603700945
Status: Open - Site Assessment
Status Date: 03/19/1990

Global Id: T0603700945
Status: Completed - Case Closed
Status Date: 03/11/1997

CORTESE:

Name: IRON MOUNTAIN PROPERTY
Address: 1006 MANSFIELD AVE N
City,State,Zip: HOLLYWOOD, CA 90038
Region: CORTESE
Envirostor Id: Not reported
Global ID: T0603700945

Map ID
Direction
Distance
Elevation

MAP FINDINGS

Site

Database(s)

EDR ID Number
EPA ID Number

IRON MOUNTAIN PROPERTY (Continued)

S102428488

Site/Facility Type: LUST CLEANUP SITE
Cleanup Status: COMPLETED - CASE CLOSED
Status Date: Not reported
Site Code: Not reported
Latitude: Not reported
Longitude: Not reported
Owner: Not reported
Enf Type: Not reported
Swat R: Not reported
Flag: active
Order No: Not reported
Waste Discharge System No: Not reported
Effective Date: Not reported
Region 2: Not reported
WID Id: Not reported
Solid Waste Id No: Not reported
Waste Management Uit Name: Not reported
File Name: Active Open

HIST CORTESE:

edr_fname: IRON MOUNTAIN PROPERTY
edr_fadd1: 1006 MANSFIELD
City,State,Zip: LOS ANGELES, CA 90038
Region: CORTESE
Facility County Code: 19
Reg By: LTNKA
Reg Id: 900380352

CERS:

Name: IRON MOUNTAIN PROPERTY
Address: 1006 MANSFIELD AVE N
City,State,Zip: HOLLYWOOD, CA 90038
Site ID: 247454
CERS ID: T0603700945
CERS Description: Leaking Underground Storage Tank Cleanup Site

Affiliation:

Affiliation Type Desc: Local Agency Caseworker
Entity Name: ELOY LUNA - LOS ANGELES, CITY OF
Entity Title: Not reported
Affiliation Address: 200 North Main Street, Suite 1780
Affiliation City: LOS ANGELES
Affiliation State: CA
Affiliation Country: Not reported
Affiliation Zip: Not reported
Affiliation Phone: Not reported

Affiliation Type Desc: Regional Board Caseworker
Entity Name: YUE RONG - LOS ANGELES RWQCB (REGION 4)
Entity Title: Not reported
Affiliation Address: 320 W. 4TH ST., SUITE 200
Affiliation City: Los Angeles
Affiliation State: CA
Affiliation Country: Not reported
Affiliation Zip: Not reported
Affiliation Phone: Not reported

Map ID
Direction
Distance
Elevation

MAP FINDINGS

Site

Database(s)

EDR ID Number
EPA ID Number

304
ESE
1/2-1
0.741 mi.
3915 ft.

SANTA MONICA NEW PRIMARY CENTER
SANTA MONICA BLVD/GORDON ST/LEXINGTON AVE
LOS ANGELES, CA 90038

ENVIROSTOR S105628638
SCH N/A

Relative:
Lower

ENVIROSTOR:

Actual:
319 ft.

Name: SANTA MONICA NEW PRIMARY CENTER
Address: SANTA MONICA BLVD/GORDON ST/LEXINGTON AVE
City,State,Zip: LOS ANGELES, CA 90038
Facility ID: 19880035
Status: No Further Action
Status Date: 04/15/2004
Site Code: 304317
Site Type: School Investigation
Site Type Detailed: School
Acres: 1.83
NPL: NO
Regulatory Agencies: SMBRP
Lead Agency: SMBRP
Program Manager: Not reported
Supervisor: Yolanda Garza
Division Branch: Southern California Schools & Brownfields Outreach
Assembly: 53
Senate: 30
Special Program: Not reported
Restricted Use: NO
Site Mgmt Req: NONE SPECIFIED
Funding: School District
Latitude: 34.05227
Longitude: -118.2527
APN: NONE SPECIFIED
Past Use: RESIDENTIAL AREA
Potential COC: Lead Formaldehyde
Confirmed COC: 30295-NO 30013-NO
Potential Description: SOIL
Alias Name: LAUSD-SANTA MONICA NEW PC
Alias Type: Alternate Name
Alias Name: LOS ANGELES UNIFIED SCHOOL DISTRICT
Alias Type: Alternate Name
Alias Name: SANTA MONICA NEW PRIMARY CENTER
Alias Type: Alternate Name
Alias Name: 304317
Alias Type: Project Code (Site Code)
Alias Name: 19880035
Alias Type: Envirostor ID Number

Completed Info:

Completed Area Name: PROJECT WIDE
Completed Sub Area Name: Not reported
Completed Document Type: Preliminary Endangerment Assessment Report
Completed Date: 03/29/2002
Comments: Not reported

Completed Area Name: PROJECT WIDE
Completed Sub Area Name: Not reported
Completed Document Type: Phase 1
Completed Date: 07/11/2001
Comments: Not reported

Map ID
Direction
Distance
Elevation

MAP FINDINGS

Site

Database(s)

EDR ID Number
EPA ID Number

SANTA MONICA NEW PRIMARY CENTER (Continued)

S105628638

Completed Area Name: PROJECT WIDE
Completed Sub Area Name: Not reported
Completed Document Type: Supplemental Site Investigation Report
Completed Date: 01/13/2004
Comments: Not reported

Completed Area Name: PROJECT WIDE
Completed Sub Area Name: Not reported
Completed Document Type: Environmental Oversight Agreement
Completed Date: 02/10/2000
Comments: Not reported

Completed Area Name: PROJECT WIDE
Completed Sub Area Name: Not reported
Completed Document Type: Cost Recovery Closeout Memo
Completed Date: 04/15/2004
Comments: Not reported

Completed Area Name: PROJECT WIDE
Completed Sub Area Name: Not reported
Completed Document Type: Letter - Demand
Completed Date: 03/23/2012
Comments: 2nd Collection Letter sent for Inv. 03SM1854.

Completed Area Name: PROJECT WIDE
Completed Sub Area Name: Not reported
Completed Document Type: Letter - Demand
Completed Date: 02/16/2012
Comments: First Collection Letter 03SM1854

Future Area Name: Not reported
Future Sub Area Name: Not reported
Future Document Type: Not reported
Future Due Date: Not reported
Schedule Area Name: Not reported
Schedule Sub Area Name: Not reported
Schedule Document Type: Not reported
Schedule Due Date: Not reported
Schedule Revised Date: Not reported

SCH:

Name: SANTA MONICA NEW PRIMARY CENTER
Address: SANTA MONICA BLVD/GORDON ST/LEXINGTON AVE
City,State,Zip: LOS ANGELES, CA 90038
Facility ID: 19880035
Site Type: School Investigation
Site Type Detail: School
Site Mgmt. Req.: NONE SPECIFIED
Acres: 1.83
National Priorities List: NO
Cleanup Oversight Agencies: SMBRP
Lead Agency: SMBRP
Lead Agency Description: DTSC - Site Cleanup Program
Project Manager: Not reported
Supervisor: Yolanda Garza
Division Branch: Southern California Schools & Brownfields Outreach

Map ID
Direction
Distance
Elevation

MAP FINDINGS

Site

Database(s)

EDR ID Number
EPA ID Number

SANTA MONICA NEW PRIMARY CENTER (Continued)

S105628638

Site Code: 304317
Assembly: 53
Senate: 30
Special Program Status: Not reported
Status: No Further Action
Status Date: 04/15/2004
Restricted Use: NO
Funding: School District
Latitude: 34.05227
Longitude: -118.2527
APN: NONE SPECIFIED
Past Use: RESIDENTIAL AREA
Potential COC: Lead, Formaldehyde
Confirmed COC: 30295-NO, 30013-NO
Potential Description: SOIL
Alias Name: LAUSD-SANTA MONICA NEW PC
Alias Type: Alternate Name
Alias Name: LOS ANGELES UNIFIED SCHOOL DISTRICT
Alias Type: Alternate Name
Alias Name: SANTA MONICA NEW PRIMARY CENTER
Alias Type: Alternate Name
Alias Name: 304317
Alias Type: Project Code (Site Code)
Alias Name: 19880035
Alias Type: Envirostor ID Number

Completed Info:

Completed Area Name: PROJECT WIDE
Completed Sub Area Name: Not reported
Completed Document Type: Preliminary Endangerment Assessment Report
Completed Date: 03/29/2002
Comments: Not reported

Completed Area Name: PROJECT WIDE
Completed Sub Area Name: Not reported
Completed Document Type: Phase 1
Completed Date: 07/11/2001
Comments: Not reported

Completed Area Name: PROJECT WIDE
Completed Sub Area Name: Not reported
Completed Document Type: Supplemental Site Investigation Report
Completed Date: 01/13/2004
Comments: Not reported

Completed Area Name: PROJECT WIDE
Completed Sub Area Name: Not reported
Completed Document Type: Environmental Oversight Agreement
Completed Date: 02/10/2000
Comments: Not reported

Completed Area Name: PROJECT WIDE
Completed Sub Area Name: Not reported
Completed Document Type: Cost Recovery Closeout Memo
Completed Date: 04/15/2004
Comments: Not reported

Completed Area Name: PROJECT WIDE

Map ID
Direction
Distance
Elevation

MAP FINDINGS

Site

Database(s)

EDR ID Number
EPA ID Number

SANTA MONICA NEW PRIMARY CENTER (Continued)

S105628638

Completed Sub Area Name: Not reported
Completed Document Type: Letter - Demand
Completed Date: 03/23/2012
Comments: 2nd Collection Letter sent for Inv. 03SM1854.

Completed Area Name: PROJECT WIDE
Completed Sub Area Name: Not reported
Completed Document Type: Letter - Demand
Completed Date: 02/16/2012
Comments: First Collection Letter 03SM1854

Future Area Name: Not reported
Future Sub Area Name: Not reported
Future Document Type: Not reported
Future Due Date: Not reported
Schedule Area Name: Not reported
Schedule Sub Area Name: Not reported
Schedule Document Type: Not reported
Schedule Due Date: Not reported
Schedule Revised Date: Not reported

305
NNE
1/2-1
0.743 mi.
3923 ft.

**2003 VISTA DEL MAR, ABOVE FRANKLIN
HOLLYWOOD, CA**

**CHMIRS S105659570
N/A**

**Relative:
Higher
Actual:
460 ft.**

CHMIRS:
Name: Not reported
Address: 2003 VISTA DEL MAR, ABOVE FRANKLIN
City,State,Zip: HOLLYWOOD, CA
OES Incident Number: 9-4299
OES notification: 10/09/1999
OES Date: Not reported
OES Time: Not reported
Date Completed: Not reported
Property Use: Not reported
Agency Id Number: Not reported
Agency Incident Number: Not reported
Time Notified: Not reported
Time Completed: Not reported
Surrounding Area: Not reported
Estimated Temperature: Not reported
Property Management: Not reported
More Than Two Substances Involved?: Not reported
Resp Agncy Personel # Of Decontaminated: Not reported
Responding Agency Personel # Of Injuries: Not reported
Responding Agency Personel # Of Fatalities: Not reported
Others Number Of Decontaminated: Not reported
Others Number Of Injuries: Not reported
Others Number Of Fatalities: Not reported
Vehicle Make/year: Not reported
Vehicle License Number: Not reported
Vehicle State: Not reported
Vehicle Id Number: Not reported
CA DOT PUC/ICC Number: Not reported
Company Name: Not reported
Reporting Officer Name/ID: Not reported

Map ID
 Direction
 Distance
 Elevation

MAP FINDINGS

Site

Database(s)

EDR ID Number
 EPA ID Number

(Continued)

S105659570

| | |
|------------------------|--|
| Report Date: | Not reported |
| Facility Telephone: | Not reported |
| Waterway Involved: | Yes |
| Waterway: | Storm Drian |
| Spill Site: | Not reported |
| Cleanup By: | Unknown |
| Containment: | Not reported |
| What Happened: | Not reported |
| Type: | Not reported |
| Measure: | Not reported |
| Other: | Not reported |
| Date/Time: | Not reported |
| Year: | 1999 |
| Agency: | Citizen |
| Incident Date: | 9/10/199912:00:00 AM |
| Admin Agency: | L. A. County Fire Prevention |
| Amount: | Not reported |
| Contained: | No |
| Site Type: | Road |
| E Date: | Not reported |
| Substance: | Unk |
| Unknown: | 0 |
| Substance #2: | Not reported |
| Substance #3: | Not reported |
| Evacuations: | 0 |
| Number of Injuries: | 0 |
| Number of Fatalities: | 0 |
| #1 Pipeline: | Not reported |
| #2 Pipeline: | Not reported |
| #3 Pipeline: | Not reported |
| #1 Vessel >= 300 Tons: | Not reported |
| #2 Vessel >= 300 Tons: | Not reported |
| #3 Vessel >= 300 Tons: | Not reported |
| Evacs: | Not reported |
| Injuries: | Not reported |
| Fatals: | Not reported |
| Comments: | Not reported |
| Description: | Neighbor is cleaning rugs (as a business) in their garage and letting the waste chemical and waste water flow down the gutter. Ongoing off and on. |

BA306 **AMERICAN LINEN**
SSW **900 HIGHLAND AVE N**
1/2-1 **LOS ANGELES, CA 90038**
0.756 mi.
3990 ft. **Site 2 of 2 in cluster BA**

Relative:
Lower

Actual:
284 ft.

LUST REG 4:
 Region: 4
 Regional Board: 04
 County: Los Angeles
 Facility Id: 900380270
 Status: Case Closed
 Substance: Diesel

LUST **S101629327**
SWEEPS UST **N/A**
HIST UST
CA FID UST
Cortese
EMI
HIST CORTESE
CERS

Map ID
Direction
Distance
Elevation

MAP FINDINGS

Site

Database(s)

EDR ID Number
EPA ID Number

AMERICAN LINEN (Continued)

S101629327

Substance Quantity: Not reported
Local Case No: Not reported
Case Type: Groundwater
Abatement Method Used at the Site: EDFP
Global ID: T0603700937
W Global ID: Not reported
Staff: WXT
Local Agency: 19050
Cross Street: WILLOUGHBY
Enforcement Type: Not reported
Date Leak Discovered: 12/28/1987
Date Leak First Reported: 4/22/1988
Date Leak Record Entered: 4/29/1988
Date Confirmation Began: 12/28/1987
Date Leak Stopped: 12/28/1997
Date Case Last Changed on Database: 7/12/1999
Date the Case was Closed: 4/27/1999
How Leak Discovered: Tank Closure
How Leak Stopped: Not reported
Cause of Leak: UNK
Leak Source: Tank
Operator: JIM GINNETTI
Water System: Not reported
Well Name: Not reported
Approx. Dist To Production Well (ft): 11597.104799267065411208554742
Source of Cleanup Funding: Tank
Preliminary Site Assessment Workplan Submitted: 12/28/1987
Preliminary Site Assessment Began: 5/27/1988
Pollution Characterization Began: 11/23/1988
Remediation Plan Submitted: 5/27/1988
Remedial Action Underway: Not reported
Post Remedial Action Monitoring Began: 12/22/1998
Enforcement Action Date: Not reported
Historical Max MTBE Date: Not reported
Hist Max MTBE Conc in Groundwater: Not reported
Hist Max MTBE Conc in Soil: Not reported
Significant Interim Remedial Action Taken: Yes
GW Qualifier: Not reported
Soil Qualifier: Not reported
Organization: Not reported
Owner Contact: Not reported
Responsible Party: STEINER CORPORATION
RP Address: 505 E. SOUTH TEMPLE, SALT LAKE CITY, UTAH 84102
Program: LUST
Lat/Long: 34.0870295 / -1
Local Agency Staff: PEJ
Beneficial Use: Not reported
Priority: LOP/HIGH - ADMINISTRATIVE (CLOSURE/SB2004/ENFORCEMENT)
Cleanup Fund Id: Not reported
Suspended: Not reported
Assigned Name: Not reported
Summary: 12/18/97 - 0.13' FP IN MW-1; 01/14/98 - 4TH QTR 1998 GW MON & SAMPLING; 02/01/99 - REQUEST FOR SITE CLOSURE; 4/8/99 1ST QTR GW MON RPT 1999; 7/12/99 WELL ABANDONMENT

LUST:

Name: AMERICAN LINEN

Map ID
Direction
Distance
Elevation

MAP FINDINGS

Site

Database(s)

EDR ID Number
EPA ID Number

AMERICAN LINEN (Continued)

S101629327

Address: 900 HIGHLAND AVE N
City,State,Zip: LOS ANGELES, CA 90038
Lead Agency: LOS ANGELES RWQCB (REGION 4)
Case Type: LUST Cleanup Site
Geo Track: http://geotracker.waterboards.ca.gov/profile_report.asp?global_id=T0603700937
Global Id: T0603700937
Latitude: 34.087655
Longitude: -118.338202
Status: Completed - Case Closed
Status Date: 04/27/1999
Case Worker: WXT
RB Case Number: 900380270
Local Agency: LOS ANGELES, CITY OF
File Location: Not reported
Local Case Number: Not reported
Potential Media Affect: Aquifer used for drinking water supply
Potential Contaminants of Concern: Diesel
Site History: Not reported

LUST:

Global Id: T0603700937
Contact Type: Local Agency Caseworker
Contact Name: ELOY LUNA
Organization Name: LOS ANGELES, CITY OF
Address: 200 North Main Street, Suite 1780
City: LOS ANGELES
Email: eloy.luna@lacity.org
Phone Number: Not reported

Global Id: T0603700937
Contact Type: Regional Board Caseworker
Contact Name: WEIXING TONG
Organization Name: LOS ANGELES RWQCB (REGION 4)
Address: Not reported
City: R4 UNKNOWN
Email: wtong@waterboards.ca.gov
Phone Number: Not reported

LUST:

Global Id: T0603700937
Action Type: Other
Date: 12/28/1987
Action: Leak Discovery

Global Id: T0603700937
Action Type: Other
Date: 12/28/1997
Action: Leak Stopped

Global Id: T0603700937
Action Type: Other
Date: 04/22/1988
Action: Leak Reported

LUST:

Global Id: T0603700937
Status: Open - Case Begin Date

Map ID
Direction
Distance
Elevation

MAP FINDINGS

Site

Database(s)

EDR ID Number
EPA ID Number

AMERICAN LINEN (Continued)

S101629327

Status Date: 12/28/1987

Global Id: T0603700937
Status: Open - Site Assessment
Status Date: 12/28/1987

Global Id: T0603700937
Status: Open - Remediation
Status Date: 05/27/1988

Global Id: T0603700937
Status: Open - Site Assessment
Status Date: 05/27/1988

Global Id: T0603700937
Status: Open - Site Assessment
Status Date: 11/23/1988

Global Id: T0603700937
Status: Open - Verification Monitoring
Status Date: 12/22/1998

Global Id: T0603700937
Status: Completed - Case Closed
Status Date: 04/27/1999

SWEEPS UST:

Name: STEINER AMERICAN CORPORATION
Address: 900 N HIGHLAND AVE
City: LOS ANGELES
Status: Not reported
Comp Number: 4806
Number: Not reported
Board Of Equalization: Not reported
Referral Date: Not reported
Action Date: Not reported
Created Date: Not reported
Owner Tank Id: Not reported
SWRCB Tank Id: Not reported
Tank Status: Not reported
Capacity: Not reported
Active Date: Not reported
Tank Use: Not reported
STG: Not reported
Content: Not reported
Number Of Tanks: Not reported

HIST UST:

Name: STEINER CORPORATION
Address: 900 NORTH HIGHLAND AVENUE
City,State,Zip: LOS ANGELES, CA 90038
File Number: 00028888
URL: <http://geotracker.waterboards.ca.gov/ustpdfs/pdf/00028888.pdf>
Region: Not reported
Facility ID: Not reported

Map ID
Direction
Distance
Elevation

MAP FINDINGS

Site

Database(s)

EDR ID Number
EPA ID Number

AMERICAN LINEN (Continued)

S101629327

Facility Type: Not reported
Other Type: Not reported
Contact Name: Not reported
Telephone: Not reported
Owner Name: Not reported
Owner Address: Not reported
Owner City,St,Zip: Not reported
Total Tanks: Not reported

Tank Num: Not reported
Container Num: Not reported
Year Installed: Not reported
Tank Capacity: Not reported
Tank Used for: Not reported
Type of Fuel: Not reported
Container Construction Thickness: Not reported
Leak Detection: Not reported

[Click here for Geo Tracker PDF:](#)

CA FID UST:

Facility ID: 19005520
Regulated By: UTKNI
Regulated ID: Not reported
Cortese Code: Not reported
SIC Code: Not reported
Facility Phone: 2130000000
Mail To: Not reported
Mailing Address: 900 N HIGHLAND AVE
Mailing Address 2: Not reported
Mailing City,St,Zip: LOS ANGELES 900380000
Contact: Not reported
Contact Phone: Not reported
DUNs Number: Not reported
NPDES Number: Not reported
EPA ID: Not reported
Comments: Not reported
Status: Inactive

CORTESE:

Name: AMERICAN LINEN
Address: 900 HIGHLAND AVE N
City,State,Zip: LOS ANGELES, CA 90038
Region: CORTESE
Envirostor Id: Not reported
Global ID: T0603700937
Site/Facility Type: LUST CLEANUP SITE
Cleanup Status: COMPLETED - CASE CLOSED
Status Date: Not reported
Site Code: Not reported
Latitude: Not reported
Longitude: Not reported
Owner: Not reported
Enf Type: Not reported
Swat R: Not reported
Flag: active

Map ID
Direction
Distance
Elevation

MAP FINDINGS

Site

Database(s)

EDR ID Number
EPA ID Number

AMERICAN LINEN (Continued)

S101629327

Order No: Not reported
Waste Discharge System No: Not reported
Effective Date: Not reported
Region 2: Not reported
WID Id: Not reported
Solid Waste Id No: Not reported
Waste Management Uit Name: Not reported
File Name: Active Open

EMI:

Name: STEINER CORP, AMERICAN LINEN S
Address: 900 N HIGHLAND AVE
City,State,Zip: LOS ANGELES, CA 90038
Year: 1987
County Code: 19
Air Basin: SC
Facility ID: 18606
Air District Name: SC
SIC Code: 7211
Air District Name: SOUTH COAST AQMD
Community Health Air Pollution Info System: Not reported
Consolidated Emission Reporting Rule: Not reported
Total Organic Hydrocarbon Gases Tons/Yr: 0
Reactive Organic Gases Tons/Yr: 0
Carbon Monoxide Emissions Tons/Yr: 0
NOX - Oxides of Nitrogen Tons/Yr: 0
SOX - Oxides of Sulphur Tons/Yr: 0
Particulate Matter Tons/Yr: 0
Part. Matter 10 Micrometers and Smlr Tons/Yr:0

Name: STEINER CORP, AMERICAN LINEN S
Address: 900 N HIGHLAND AVE
City,State,Zip: LOS ANGELES, CA 90038
Year: 1990
County Code: 19
Air Basin: SC
Facility ID: 18606
Air District Name: SC
SIC Code: 7213
Air District Name: SOUTH COAST AQMD
Community Health Air Pollution Info System: Not reported
Consolidated Emission Reporting Rule: Not reported
Total Organic Hydrocarbon Gases Tons/Yr: 0
Reactive Organic Gases Tons/Yr: 0
Carbon Monoxide Emissions Tons/Yr: 0
NOX - Oxides of Nitrogen Tons/Yr: 0
SOX - Oxides of Sulphur Tons/Yr: 0
Particulate Matter Tons/Yr: 0
Part. Matter 10 Micrometers and Smlr Tons/Yr:0

HIST CORTESE:

edr_fname: AMERICAN LINEN
edr_fadd1: 900 HIGHLAND
City,State,Zip: LOS ANGELES, CA 92670
Region: CORTESE
Facility County Code: 19

Map ID
Direction
Distance
Elevation

MAP FINDINGS

Site

Database(s)

EDR ID Number
EPA ID Number

AMERICAN LINEN (Continued)

S101629327

Reg By: LTNKA
Reg Id: 900380270

CERS:

Name: AMERICAN LINEN
Address: 900 HIGHLAND AVE N
City,State,Zip: LOS ANGELES, CA 90038
Site ID: 207534
CERS ID: T0603700937
CERS Description: Leaking Underground Storage Tank Cleanup Site

Affiliation:

Affiliation Type Desc: Regional Board Caseworker
Entity Name: WEIXING TONG - LOS ANGELES RWQCB (REGION 4)
Entity Title: Not reported
Affiliation Address: Not reported
Affiliation City: R4 UNKNOWN
Affiliation State: CA
Affiliation Country: Not reported
Affiliation Zip: Not reported
Affiliation Phone: Not reported

Affiliation Type Desc: Local Agency Caseworker
Entity Name: ELOY LUNA - LOS ANGELES, CITY OF
Entity Title: Not reported
Affiliation Address: 200 North Main Street, Suite 1780
Affiliation City: LOS ANGELES
Affiliation State: CA
Affiliation Country: Not reported
Affiliation Zip: Not reported
Affiliation Phone: Not reported

BC307

West
1/2-1
0.759 mi.
4009 ft.

7100 WEST SUNSET BLVD
WEST HOLLYWOOD, CA

Site 1 of 3 in cluster BC

CHMIRS S106397362
N/A

Relative:
Higher

CHMIRS:

Actual:
352 ft.

Name: Not reported
Address: 7100 WEST SUNSET BLVD
City,State,Zip: WEST HOLLYWOOD, CA
OES Incident Number: 3-5818
OES notification: 11/10/2003
OES Date: Not reported
OES Time: Not reported
Date Completed: Not reported
Property Use: Not reported
Agency Id Number: Not reported
Agency Incident Number: Not reported
Time Notified: Not reported
Time Completed: Not reported
Surrounding Area: Not reported
Estimated Temperature: Not reported
Property Management: Not reported
More Than Two Substances Involved?: Not reported
Resp Agency Personel # Of Decontaminated: Not reported

Map ID
Direction
Distance
Elevation

MAP FINDINGS

Site

Database(s)

EDR ID Number
EPA ID Number

(Continued)

S106397362

Responding Agency Personel # Of Injuries: Not reported
Responding Agency Personel # Of Fatalities: Not reported
Others Number Of Decontaminated: Not reported
Others Number Of Injuries: Not reported
Others Number Of Fatalities: Not reported
Vehicle Make/year: Not reported
Vehicle License Number: Not reported
Vehicle State: Not reported
Vehicle Id Number: Not reported
CA DOT PUC/ICC Number: Not reported
Company Name: Not reported
Reporting Officer Name/ID: Not reported
Report Date: Not reported
Facility Telephone: Not reported
Waterway Involved: Not reported
Waterway: Not reported
Spill Site: Not reported
Cleanup By: Responsible Party
Containment: Not reported
What Happened: Not reported
Type: Not reported
Measure: Not reported
Other: Not reported
Date/Time: Not reported
Year: 2003
Agency: Veeder Root
Incident Date: 11/10/200312:00:00 AM
Admin Agency: L. A. County Fire Prevention
Amount: Not reported
Contained: Yes
Site Type: Service Station
E Date: Not reported
Substance: Gasoline
Gallons: 2
Unknown: 0
Substance #2: Not reported
Substance #3: Not reported
Evacuations: 0
Number of Injuries: 0
Number of Fatalities: 0
#1 Pipeline: Not reported
#2 Pipeline: Not reported
#3 Pipeline: Not reported
#1 Vessel >= 300 Tons: Not reported
#2 Vessel >= 300 Tons: Not reported
#3 Vessel >= 300 Tons: Not reported
Evacs: Not reported
Injuries: Not reported
Fataals: Not reported
Comments: Not reported
Description: Substance was released due to a truck running into the dispenser.

Map ID
Direction
Distance
Elevation

MAP FINDINGS

Site

Database(s) EDR ID Number
EPA ID Number

BB308
SW
1/2-1
0.762 mi.
4024 ft.

1015 N MANSFIELD AVE.
LOS ANGELES, CA
Site 2 of 2 in cluster BB

CHMIRS S105675020
N/A

Relative:
Lower

CHMIRS:

Actual:
289 ft.

Name: Not reported
Address: 1015 N MANSFIELD AVE.
City,State,Zip: LOS ANGELES, CA
OES Incident Number: 1-2613
OES notification: 05/05/2001
OES Date: Not reported
OES Time: Not reported
Date Completed: Not reported
Property Use: Not reported
Agency Id Number: Not reported
Agency Incident Number: Not reported
Time Notified: Not reported
Time Completed: Not reported
Surrounding Area: Not reported
Estimated Temperature: Not reported
Property Management: Not reported
More Than Two Substances Involved?: Not reported
Resp Agncy Personel # Of Decontaminated: Not reported
Responding Agency Personel # Of Injuries: Not reported
Responding Agency Personel # Of Fatalities: Not reported
Others Number Of Decontaminated: Not reported
Others Number Of Injuries: Not reported
Others Number Of Fatalities: Not reported
Vehicle Make/year: Not reported
Vehicle License Number: Not reported
Vehicle State: Not reported
Vehicle Id Number: Not reported
CA DOT PUC/ICC Number: Not reported
Company Name: Not reported
Reporting Officer Name/ID: Not reported
Report Date: Not reported
Facility Telephone: Not reported
Waterway Involved: Yes
Waterway: storm drain
Spill Site: Not reported
Cleanup By: Unknown
Containment: Not reported
What Happened: Not reported
Type: Not reported
Measure: Not reported
Other: Not reported
Date/Time: Not reported
Year: 2001
Agency: Los Angeles City FD
Incident Date: 5/5/2001 12:00:00 AM
Admin Agency: Los Angeles City Fire Department
Amount: Not reported
Contained: No
Site Type: Industrial Plant
E Date: Not reported
Substance: Unk. Liquid
Unknown: 0.000000

Map ID
 Direction
 Distance
 Elevation

MAP FINDINGS

Site

Database(s)

EDR ID Number
 EPA ID Number

(Continued)

S105675020

| | |
|------------------------|--|
| Substance #2: | Not reported |
| Substance #3: | Not reported |
| Evacuations: | 0 |
| Number of Injuries: | 0 |
| Number of Fatalities: | 0 |
| #1 Pipeline: | Not reported |
| #2 Pipeline: | Not reported |
| #3 Pipeline: | Not reported |
| #1 Vessel >= 300 Tons: | Not reported |
| #2 Vessel >= 300 Tons: | Not reported |
| #3 Vessel >= 300 Tons: | Not reported |
| Evacs: | Not reported |
| Injuries: | Not reported |
| Fatals: | Not reported |
| Comments: | Not reported |
| Description: | Subsequent to a commercial structure fire at a plating company , chemicals on scene have been released from building by the water used to fight the fire. An unknown amount of this unknown chemical has entered a near by storm drain. The area iss being dykded at this time There are 23 on companies on scene at this time. No further information at this time. |

BC309
 West
 1/2-1
 0.779 mi.
 4113 ft.

7100 W. SUNSET BL
LOS ANGELES, CA 90028
 Site 2 of 3 in cluster BC

CHMIRS S100275111
N/A

Relative:
Lower
Actual:
348 ft.

| | |
|---|-----------------------|
| CHMIRS: | |
| Name: | Not reported |
| Address: | 7100 W. SUNSET BL |
| City,State,Zip: | LOS ANGELES, CA 90028 |
| OES Incident Number: | 907959 |
| OES notification: | Not reported |
| OES Date: | Not reported |
| OES Time: | Not reported |
| Date Completed: | 19-SEP-89 |
| Property Use: | 500 |
| Agency Id Number: | 19105 |
| Agency Incident Number: | 934 |
| Time Notified: | 2050 |
| Time Completed: | 2215 |
| Surrounding Area: | 962 |
| Estimated Temperature: | 65 |
| Property Management: | P |
| More Than Two Substances Involved?: | N |
| Resp Agncy Personel # Of Decontaminated: | 0 |
| Responding Agency Personel # Of Injuries: | 0 |
| Responding Agency Personel # Of Fatalities: | 0 |
| Others Number Of Decontaminated: | 0 |
| Others Number Of Injuries: | 0 |
| Others Number Of Fatalities: | 0 |
| Vehicle Make/year: | PETERBILT 85 |
| Vehicle License Number: | 2V13085 |
| Vehicle State: | CA |
| Vehicle Id Number: | 1XP9K59X8FP190126 |

Map ID
 Direction
 Distance
 Elevation

MAP FINDINGS

Site

Database(s)

EDR ID Number
 EPA ID Number

(Continued)

S100275111

| | |
|----------------------------|-------------------------------|
| CA DOT PUC/ICC Number: | ICCMC120018 |
| Company Name: | DEDICATED TRANSPORT INC |
| Reporting Officer Name/ID: | BRUCE R BARBER BB1209 FS 41-C |
| Report Date: | 19-SEP-89 |
| Facility Telephone: | 213 485-7480 |
| Waterway Involved: | Not reported |
| Waterway: | Not reported |
| Spill Site: | Not reported |
| Cleanup By: | Not reported |
| Containment: | Not reported |
| What Happened: | Not reported |
| Type: | Not reported |
| Measure: | Not reported |
| Other: | Not reported |
| Date/Time: | Not reported |
| Year: | 88-92 |
| Agency: | Not reported |
| Incident Date: | 19-SEP-89 |
| Admin Agency: | Not reported |
| Amount: | Not reported |
| Contained: | Not reported |
| Site Type: | Not reported |
| E Date: | 18-MAY-90 |
| Substance: | Not reported |
| Unknown: | Not reported |
| Substance #2: | Not reported |
| Substance #3: | Not reported |
| Evacuations: | Not reported |
| Number of Injuries: | Not reported |
| Number of Fatalities: | Not reported |
| #1 Pipeline: | Not reported |
| #2 Pipeline: | Not reported |
| #3 Pipeline: | Not reported |
| #1 Vessel >= 300 Tons: | Not reported |
| #2 Vessel >= 300 Tons: | Not reported |
| #3 Vessel >= 300 Tons: | Not reported |
| Evacs: | Not reported |
| Injuries: | Not reported |
| Fatals: | Not reported |
| Comments: | Not reported |
| Description: | Not reported |

BC310 **MOBIL 18-HYH**
West **7100 SUNSET BLVD W.**
1/2-1 **WEST HOLLYWOOD, CA 90046**
0.779 mi.
4113 ft. **Site 3 of 3 in cluster BC**

LUST **S106116328**
HIST UST **N/A**
Cortese
CERS

Relative: LUST REG 4:
Lower Region: 4
Actual: Regional Board: 04
348 ft. County: Los Angeles
 Facility Id: 900460116
 Status: Pollution Characterization
 Substance: Gasoline
 Substance Quantity: Not reported
 Local Case No: 9668
 Case Type: Groundwater

Map ID
Direction
Distance
Elevation

MAP FINDINGS

Site

Database(s)

EDR ID Number
EPA ID Number

MOBIL 18-HYH (Continued)

S106116328

Abatement Method Used at the Site: Not reported
Global ID: T0603742264
W Global ID: Not reported
Staff: JH
Local Agency: 19050
Cross Street: Not reported
Enforcement Type: SEL
Date Leak Discovered: 1/15/2001
Date Leak First Reported: 1/15/2001
Date Leak Record Entered: Not reported
Date Confirmation Began: Not reported
Date Leak Stopped: 1/15/2001
Date Case Last Changed on Database: Not reported
Date the Case was Closed: Not reported
How Leak Discovered: OM
How Leak Stopped: Other Means
Cause of Leak: Other Cause
Leak Source: Piping
Operator: Not reported
Water System: Not reported
Well Name: Not reported
Approx. Dist To Production Well (ft): Not reported
Source of Cleanup Funding: Piping
Preliminary Site Assessment Workplan Submitted: Not reported
Preliminary Site Assessment Began: Not reported
Pollution Characterization Began: 12/18/2003
Remediation Plan Submitted: 1/15/2001
Remedial Action Underway: Not reported
Post Remedial Action Monitoring Began: Not reported
Enforcement Action Date: Not reported
Historical Max MTBE Date: 5/7/2003
Hist Max MTBE Conc in Groundwater: 675
Hist Max MTBE Conc in Soil: Not reported
Significant Interim Remedial Action Taken: Not reported
GW Qualifier: =
Soil Qualifier: Not reported
Organization: Not reported
Owner Contact: Not reported
Responsible Party: NICK PUIG
RP Address: 3700 W. 190TH ST., TPT-2
Program: LUST
Lat/Long: 0 / 0
Local Agency Staff: Not reported
Beneficial Use: Not reported
Priority: Not reported
Cleanup Fund Id: Not reported
Suspended: Not reported
Assigned Name: Not reported
Summary: Not reported

LUST:

Name: MOBIL 18-HYH
Address: 7100 SUNSET BLVD W.
City,State,Zip: WEST HOLLYWOOD, CA 90046
Lead Agency: LOS ANGELES RWQCB (REGION 4)
Case Type: LUST Cleanup Site
Geo Track: http://geotracker.waterboards.ca.gov/profile_report.asp?global_id=T0603742264

Map ID
Direction
Distance
Elevation

MAP FINDINGS

Site

Database(s)

EDR ID Number
EPA ID Number

MOBIL 18-HYH (Continued)

S106116328

Global Id: T0603742264
Latitude: 34.097594
Longitude: -118.344423
Status: Completed - Case Closed
Status Date: 12/16/2009
Case Worker: JH
RB Case Number: 900460116
Local Agency: LOS ANGELES, CITY OF
File Location: Regional Board
Local Case Number: 9668
Potential Media Affect: Aquifer used for drinking water supply
Potential Contaminants of Concern: Gasoline
Site History: Not reported

LUST:

Global Id: T0603742264
Contact Type: Local Agency Caseworker
Contact Name: ELOY LUNA
Organization Name: LOS ANGELES, CITY OF
Address: 200 North Main Street, Suite 1780
City: LOS ANGELES
Email: eloy.luna@lacity.org
Phone Number: Not reported

Global Id: T0603742264
Contact Type: Regional Board Caseworker
Contact Name: JAY HUANG
Organization Name: LOS ANGELES RWQCB (REGION 4)
Address: 320 WEST 4TH STREET, SUITE 200
City: LOS ANGELES
Email: jhuang@waterboards.ca.gov
Phone Number: 2135766711

LUST:

Global Id: T0603742264
Action Type: Other
Date: 01/15/2001
Action: Leak Discovery

Global Id: T0603742264
Action Type: RESPONSE
Date: 10/15/2003
Action: Monitoring Report - Quarterly

Global Id: T0603742264
Action Type: RESPONSE
Date: 12/15/2003
Action: Soil and Water Investigation Workplan

Global Id: T0603742264
Action Type: RESPONSE
Date: 04/15/2004
Action: Monitoring Report - Quarterly

Global Id: T0603742264
Action Type: RESPONSE
Date: 07/15/2005

Map ID
Direction
Distance
Elevation

MAP FINDINGS

Site

Database(s)

EDR ID Number
EPA ID Number

MOBIL 18-HYH (Continued)

S106116328

Action: Monitoring Report - Quarterly

Global Id: T0603742264
Action Type: RESPONSE
Date: 01/15/2004
Action: Monitoring Report - Quarterly

Global Id: T0603742264
Action Type: Other
Date: 01/15/2001
Action: Leak Stopped

Global Id: T0603742264
Action Type: RESPONSE
Date: 07/15/2004
Action: Monitoring Report - Quarterly

Global Id: T0603742264
Action Type: RESPONSE
Date: 04/15/2005
Action: Monitoring Report - Quarterly

Global Id: T0603742264
Action Type: RESPONSE
Date: 10/15/2005
Action: Monitoring Report - Quarterly

Global Id: T0603742264
Action Type: RESPONSE
Date: 01/15/2005
Action: Monitoring Report - Quarterly

Global Id: T0603742264
Action Type: REMEDIATION
Date: 01/15/2001
Action: Other (Use Description Field)

Global Id: T0603742264
Action Type: REMEDIATION
Date: 01/15/2001
Action: Excavation

Global Id: T0603742264
Action Type: REMEDIATION
Date: 01/15/2001
Action: Other (Use Description Field)

Global Id: T0603742264
Action Type: RESPONSE
Date: 01/15/2006
Action: Monitoring Report - Quarterly

Global Id: T0603742264
Action Type: RESPONSE
Date: 06/30/2005
Action: Soil and Water Investigation Workplan

Map ID
Direction
Distance
Elevation

MAP FINDINGS

Site

Database(s)

EDR ID Number
EPA ID Number

MOBIL 18-HYH (Continued)

S106116328

| | |
|--------------|-------------------------------|
| Global Id: | T0603742264 |
| Action Type: | RESPONSE |
| Date: | 04/15/2006 |
| Action: | Monitoring Report - Quarterly |
| Global Id: | T0603742264 |
| Action Type: | Other |
| Date: | 01/15/2001 |
| Action: | Leak Reported |
| Global Id: | T0603742264 |
| Action Type: | RESPONSE |
| Date: | 01/15/2007 |
| Action: | Monitoring Report - Quarterly |
| Global Id: | T0603742264 |
| Action Type: | RESPONSE |
| Date: | 04/15/2007 |
| Action: | Monitoring Report - Quarterly |
| Global Id: | T0603742264 |
| Action Type: | RESPONSE |
| Date: | 07/15/2006 |
| Action: | Monitoring Report - Quarterly |
| Global Id: | T0603742264 |
| Action Type: | RESPONSE |
| Date: | 10/15/2006 |
| Action: | Monitoring Report - Quarterly |
| Global Id: | T0603742264 |
| Action Type: | ENFORCEMENT |
| Date: | 06/15/2009 |
| Action: | Staff Letter |
| Global Id: | T0603742264 |
| Action Type: | RESPONSE |
| Date: | 10/01/2009 |
| Action: | Other Workplan |
| Global Id: | T0603742264 |
| Action Type: | RESPONSE |
| Date: | 07/15/2007 |
| Action: | Monitoring Report - Quarterly |
| Global Id: | T0603742264 |
| Action Type: | RESPONSE |
| Date: | 10/15/2007 |
| Action: | Monitoring Report - Quarterly |
| Global Id: | T0603742264 |
| Action Type: | RESPONSE |
| Date: | 01/15/2008 |
| Action: | Monitoring Report - Quarterly |
| Global Id: | T0603742264 |
| Action Type: | ENFORCEMENT |

Map ID
Direction
Distance
Elevation

MAP FINDINGS

Site

Database(s)

EDR ID Number
EPA ID Number

MOBIL 18-HYH (Continued)

S106116328

Date: 12/16/2009
Action: Closure/No Further Action Letter

Global Id: T0603742264
Action Type: RESPONSE
Date: 01/15/2009
Action: Monitoring Report - Quarterly

Global Id: T0603742264
Action Type: RESPONSE
Date: 09/29/2009
Action: Request for Closure

Global Id: T0603742264
Action Type: RESPONSE
Date: 04/15/2008
Action: Monitoring Report - Quarterly

Global Id: T0603742264
Action Type: RESPONSE
Date: 10/15/2004
Action: Monitoring Report - Quarterly

Global Id: T0603742264
Action Type: ENFORCEMENT
Date: 10/24/2003
Action: Staff Letter

Global Id: T0603742264
Action Type: ENFORCEMENT
Date: 01/12/2004
Action: Staff Letter

Global Id: T0603742264
Action Type: RESPONSE
Date: 10/15/2008
Action: Monitoring Report - Quarterly

Global Id: T0603742264
Action Type: RESPONSE
Date: 07/15/2009
Action: Monitoring Report - Quarterly

Global Id: T0603742264
Action Type: RESPONSE
Date: 04/15/2009
Action: Monitoring Report - Quarterly

Global Id: T0603742264
Action Type: RESPONSE
Date: 10/15/2009
Action: Monitoring Report - Semi-Annually

LUST:

Global Id: T0603742264
Status: Open - Case Begin Date
Status Date: 01/15/2001

Map ID
Direction
Distance
Elevation

MAP FINDINGS

Site

Database(s)

EDR ID Number
EPA ID Number

MOBIL 18-HYH (Continued)

S106116328

Global Id: T0603742264
Status: Open - Remediation
Status Date: 01/15/2001

Global Id: T0603742264
Status: Open - Site Assessment
Status Date: 02/21/2002

Global Id: T0603742264
Status: Open - Site Assessment
Status Date: 06/30/2005

Global Id: T0603742264
Status: Completed - Case Closed
Status Date: 12/16/2009

HIST UST:

Name: HAGOP TOHIKIAN
Address: 7100 SUNSET BLVD
City,State,Zip: LOS ANGELES, CA 90046
File Number: 00027E59
URL: <http://geotracker.waterboards.ca.gov/ustpdfs/pdf/00027E59.pdf>
Region: Not reported
Facility ID: Not reported
Facility Type: Not reported
Other Type: Not reported
Contact Name: Not reported
Telephone: Not reported
Owner Name: Not reported
Owner Address: Not reported
Owner City,St,Zip: Not reported
Total Tanks: Not reported

Tank Num: Not reported
Container Num: Not reported
Year Installed: Not reported
Tank Capacity: Not reported
Tank Used for: Not reported
Type of Fuel: Not reported
Container Construction Thickness: Not reported
Leak Detection: Not reported

Click here for Geo Tracker PDF:

CORTESE:

Name: MOBIL 18-HYH
Address: 7100 SUNSET BLVD W.
City,State,Zip: WEST HOLLYWOOD, CA 90046
Region: CORTESE
Envirostor Id: Not reported
Global ID: T0603742264
Site/Facility Type: LUST CLEANUP SITE
Cleanup Status: COMPLETED - CASE CLOSED
Status Date: Not reported
Site Code: Not reported

Map ID
Direction
Distance
Elevation

MAP FINDINGS

Site

Database(s)

EDR ID Number
EPA ID Number

MOBIL 18-HYH (Continued)

S106116328

Latitude: Not reported
Longitude: Not reported
Owner: Not reported
Enf Type: Not reported
Swat R: Not reported
Flag: active
Order No: Not reported
Waste Discharge System No: Not reported
Effective Date: Not reported
Region 2: Not reported
WID Id: Not reported
Solid Waste Id No: Not reported
Waste Management Uit Name: Not reported
File Name: Active Open

CERS:

Name: MOBIL 18-HYH
Address: 7100 SUNSET BLVD W.
City,State,Zip: WEST HOLLYWOOD, CA 90046
Site ID: 202070
CERS ID: T0603742264
CERS Description: Leaking Underground Storage Tank Cleanup Site

Affiliation:

Affiliation Type Desc: Local Agency Caseworker
Entity Name: ELOY LUNA - LOS ANGELES, CITY OF
Entity Title: Not reported
Affiliation Address: 200 North Main Street, Suite 1780
Affiliation City: LOS ANGELES
Affiliation State: CA
Affiliation Country: Not reported
Affiliation Zip: Not reported
Affiliation Phone: Not reported

Affiliation Type Desc: Regional Board Caseworker
Entity Name: JAY HUANG - LOS ANGELES RWQCB (REGION 4)
Entity Title: Not reported
Affiliation Address: 320 WEST 4TH STREET, SUITE 200
Affiliation City: LOS ANGELES
Affiliation State: CA
Affiliation Country: Not reported
Affiliation Zip: Not reported
Affiliation Phone: 2135766711

311
NE
1/2-1
0.784 mi.
4139 ft.

**5987 FRANKLIN AVE
LOS ANGELES, CA 90031**

**CHMIRS S105882695
N/A**

**Relative:
Higher**

CHMIRS:

Name: Not reported
Address: 5987 FRANKLIN AVE
City,State,Zip: LOS ANGELES, CA 90031
OES Incident Number: 2-0773
OES notification: 02/09/2002
OES Date: Not reported

**Actual:
441 ft.**

Map ID
Direction
Distance
Elevation

MAP FINDINGS

Site

Database(s)

EDR ID Number
EPA ID Number

(Continued)

S105882695

| | |
|---|----------------------------------|
| OES Time: | Not reported |
| Date Completed: | Not reported |
| Property Use: | Not reported |
| Agency Id Number: | Not reported |
| Agency Incident Number: | Not reported |
| Time Notified: | Not reported |
| Time Completed: | Not reported |
| Surrounding Area: | Not reported |
| Estimated Temperature: | Not reported |
| Property Management: | Not reported |
| More Than Two Substances Involved?: | Not reported |
| Resp Agncy Personel # Of Decontaminated: | Not reported |
| Responding Agency Personel # Of Injuries: | Not reported |
| Responding Agency Personel # Of Fatalities: | Not reported |
| Others Number Of Decontaminated: | Not reported |
| Others Number Of Injuries: | Not reported |
| Others Number Of Fatalities: | Not reported |
| Vehicle Make/year: | Not reported |
| Vehicle License Number: | Not reported |
| Vehicle State: | Not reported |
| Vehicle Id Number: | Not reported |
| CA DOT PUC/ICC Number: | Not reported |
| Company Name: | Not reported |
| Reporting Officer Name/ID: | Not reported |
| Report Date: | Not reported |
| Facility Telephone: | Not reported |
| Waterway Involved: | No |
| Waterway: | Not reported |
| Spill Site: | Not reported |
| Cleanup By: | Unknown |
| Containment: | Not reported |
| What Happened: | Not reported |
| Type: | Not reported |
| Measure: | Not reported |
| Other: | Not reported |
| Date/Time: | Not reported |
| Year: | 2002 |
| Agency: | NRC |
| Incident Date: | 2/9/200212:00:00 AM |
| Admin Agency: | Los Angeles City Fire Department |
| Amount: | Not reported |
| Contained: | Unknown |
| Site Type: | Residence |
| E Date: | Not reported |
| Substance: | Sewage |
| Gallons: | 3386 |
| Unknown: | 0 |
| Substance #2: | Not reported |
| Substance #3: | Not reported |
| Evacuations: | 0 |
| Number of Injuries: | 0 |
| Number of Fatalities: | 0 |
| #1 Pipeline: | Not reported |
| #2 Pipeline: | Not reported |
| #3 Pipeline: | Not reported |
| #1 Vessel >= 300 Tons: | Not reported |
| #2 Vessel >= 300 Tons: | Not reported |

Map ID
Direction
Distance
Elevation

MAP FINDINGS

Site

Database(s)

EDR ID Number
EPA ID Number

(Continued)

S105882695

#3 Vessel >= 300 Tons: Not reported
Evacs: Not reported
Injuries: Not reported
Fatals: Not reported
Comments: Not reported
Description: Per the NRC: 6 inch sewage line blocked with grease caused an overflow of sewage into a private residence.

312
ENE
1/2-1
0.791 mi.
4174 ft.

**FIRE STATION #82
1800 BRONSON AVE N
HOLLYWOOD, CA 90028**

**LUST S105051333
Cortese N/A
CERS**

Relative:
Higher
Actual:
403 ft.

LUST REG 4:
Region: 4
Regional Board: 04
County: Los Angeles
Facility Id: 900280098
Status: Preliminary site assessment underway
Substance: Diesel
Substance Quantity: Not reported
Local Case No: Not reported
Case Type: Soil
Abatement Method Used at the Site: Not reported
Global ID: T0603700758
W Global ID: Not reported
Staff: UNK
Local Agency: 19050
Cross Street: HOLLYWOOD BLVD
Enforcement Type: Not reported
Date Leak Discovered: 11/8/1989
Date Leak First Reported: 11/13/1989
Date Leak Record Entered: 12/11/1991
Date Confirmation Began: Not reported
Date Leak Stopped: 11/13/1989
Date Case Last Changed on Database: 10/25/1991
Date the Case was Closed: Not reported
How Leak Discovered: Tank Test
How Leak Stopped: Not reported
Cause of Leak: UNK
Leak Source: UNK
Operator: DEPT. OF GEN'L SERVICES
Water System: Not reported
Well Name: Not reported
Approx. Dist To Production Well (ft): 12557.166671699863431898995621
Source of Cleanup Funding: UNK
Preliminary Site Assessment Workplan Submitted: Not reported
Preliminary Site Assessment Began: 11/13/1989
Pollution Characterization Began: Not reported
Remediation Plan Submitted: Not reported
Remedial Action Underway: Not reported
Post Remedial Action Monitoring Began: Not reported
Enforcement Action Date: Not reported
Historical Max MTBE Date: Not reported
Hist Max MTBE Conc in Groundwater: Not reported
Hist Max MTBE Conc in Soil: Not reported

Map ID
Direction
Distance
Elevation

MAP FINDINGS

Site

Database(s)

EDR ID Number
EPA ID Number

FIRE STATION #82 (Continued)

S105051333

Significant Interim Remedial Action Taken: Not reported
GW Qualifier: Not reported
Soil Qualifier: Not reported
Organization: Not reported
Owner Contact: Not reported
Responsible Party: COTTI, JOHN G.
RP Address: 200 N MAIN ST, RM 800 CITY HALL EAST, LOS ANGELES, 9001
Program: LUST
Lat/Long: 34.103258 / -1
Local Agency Staff: PEJ
Beneficial Use: Not reported
Priority: Not reported
Cleanup Fund Id: Not reported
Suspended: Not reported
Assigned Name: Not reported
Summary: Not reported

LUST:

Name: FIRE STATION #82
Address: 1800 BRONSON AVE N
City,State,Zip: HOLLYWOOD, CA 90028
Lead Agency: LOS ANGELES, CITY OF
Case Type: LUST Cleanup Site
Geo Track: http://geotracker.waterboards.ca.gov/profile_report.asp?global_id=T0603700758
Global Id: T0603700758
Latitude: 34.103258
Longitude: -118.3178659
Status: Completed - Case Closed
Status Date: 04/06/2009
Case Worker: EL
RB Case Number: 900280098
Local Agency: LOS ANGELES, CITY OF
File Location: Not reported
Local Case Number: Not reported
Potential Media Affect: Soil
Potential Contaminants of Concern: Diesel
Site History: Not reported

LUST:

Global Id: T0603700758
Contact Type: Local Agency Caseworker
Contact Name: ELOY LUNA
Organization Name: LOS ANGELES, CITY OF
Address: 200 North Main Street, Suite 1780
City: LOS ANGELES
Email: eloy.luna@lacity.org
Phone Number: Not reported

Global Id: T0603700758
Contact Type: Regional Board Caseworker
Contact Name: YUE RONG
Organization Name: LOS ANGELES RWQCB (REGION 4)
Address: 320 W. 4TH ST., SUITE 200
City: Los Angeles
Email: yrong@waterboards.ca.gov
Phone Number: Not reported

Map ID
Direction
Distance
Elevation

MAP FINDINGS

Site

Database(s)

EDR ID Number
EPA ID Number

FIRE STATION #82 (Continued)

S105051333

LUST:

Global Id: T0603700758
Action Type: Other
Date: 11/08/1989
Action: Leak Discovery

Global Id: T0603700758
Action Type: Other
Date: 11/13/1989
Action: Leak Stopped

Global Id: T0603700758
Action Type: Other
Date: 11/13/1989
Action: Leak Reported

LUST:

Global Id: T0603700758
Status: Open - Case Begin Date
Status Date: 11/08/1989

Global Id: T0603700758
Status: Open - Site Assessment
Status Date: 11/13/1989

Global Id: T0603700758
Status: Completed - Case Closed
Status Date: 04/06/2009

CORTESE:

Name: FIRE STATION #82
Address: 1800 BRONSON AVE N
City,State,Zip: HOLLYWOOD, CA 90028
Region: CORTESE
Envirostor Id: Not reported
Global ID: T0603700758
Site/Facility Type: LUST CLEANUP SITE
Cleanup Status: COMPLETED - CASE CLOSED
Status Date: Not reported
Site Code: Not reported
Latitude: Not reported
Longitude: Not reported
Owner: Not reported
Enf Type: Not reported
Swat R: Not reported
Flag: active
Order No: Not reported
Waste Discharge System No: Not reported
Effective Date: Not reported
Region 2: Not reported
WID Id: Not reported
Solid Waste Id No: Not reported
Waste Management Uit Name: Not reported
File Name: Active Open

Map ID
Direction
Distance
Elevation

MAP FINDINGS

Site

Database(s)

EDR ID Number
EPA ID Number

FIRE STATION #82 (Continued)

S105051333

CERS:

Name: FIRE STATION #82
Address: 1800 BRONSON AVE N
City,State,Zip: HOLLYWOOD, CA 90028
Site ID: 201893
CERS ID: T0603700758
CERS Description: Leaking Underground Storage Tank Cleanup Site

Affiliation:

Affiliation Type Desc: Regional Board Caseworker
Entity Name: YUE RONG - LOS ANGELES RWQCB (REGION 4)
Entity Title: Not reported
Affiliation Address: 320 W. 4TH ST., SUITE 200
Affiliation City: Los Angeles
Affiliation State: CA
Affiliation Country: Not reported
Affiliation Zip: Not reported
Affiliation Phone: Not reported

Affiliation Type Desc: Local Agency Caseworker
Entity Name: ELOY LUNA - LOS ANGELES, CITY OF
Entity Title: Not reported
Affiliation Address: 200 North Main Street, Suite 1780
Affiliation City: LOS ANGELES
Affiliation State: CA
Affiliation Country: Not reported
Affiliation Zip: Not reported
Affiliation Phone: Not reported

BD313 LAYOS TRUST
SSW 901 HIGHLAND N.
1/2-1 LOS ANGELES, CA 90038
0.795 mi.
4198 ft.

LUST S105690594
Cortese N/A
CERS

Relative:
Lower
Actual:
281 ft.

Site 1 of 2 in cluster BD
LUST REG 4:
Region: 4
Regional Board: 04
County: Los Angeles
Facility Id: 900380470
Status: Preliminary site assessment workplan submitted
Substance: 8006619, UNK
Substance Quantity: Not reported
Local Case No: Not reported
Case Type: Groundwater
Abatement Method Used at the Site: Not reported
Global ID: T0603774241
W Global ID: Not reported
Staff: WXT
Local Agency: 19050
Cross Street: Not reported
Enforcement Type: DLSEL
Date Leak Discovered: 11/7/2002
Date Leak First Reported: 11/7/2002
Date Leak Record Entered: Not reported
Date Confirmation Began: 4/26/2001
Date Leak Stopped: Not reported

Map ID
Direction
Distance
Elevation

MAP FINDINGS

Site

Database(s)

EDR ID Number
EPA ID Number

LAYOS TRUST (Continued)

S105690594

Date Case Last Changed on Database: Not reported
Date the Case was Closed: Not reported
How Leak Discovered: Not reported
How Leak Stopped: Not reported
Cause of Leak: UNK
Leak Source: UNK
Operator: Not reported
Water System: Not reported
Well Name: Not reported
Approx. Dist To Production Well (ft): Not reported
Source of Cleanup Funding: UNK
Preliminary Site Assessment Workplan Submitted: 10/3/2003
Preliminary Site Assessment Began: Not reported
Pollution Characterization Began: Not reported
Remediation Plan Submitted: Not reported
Remedial Action Underway: Not reported
Post Remedial Action Monitoring Began: Not reported
Enforcement Action Date: Not reported
Historical Max MTBE Date: Not reported
Hist Max MTBE Conc in Groundwater: Not reported
Hist Max MTBE Conc in Soil: Not reported
Significant Interim Remedial Action Taken: Not reported
GW Qualifier: Not reported
Soil Qualifier: Not reported
Organization: Not reported
Owner Contact: Not reported
Responsible Party: OREN KOULES
RP Address: 7720 W. SUNSET BLVD.
Program: LUST
Lat/Long: 0 / 0
Local Agency Staff: Not reported
Beneficial Use: Not reported
Priority: Not reported
Cleanup Fund Id: Not reported
Suspended: Not reported
Assigned Name: Not reported
Summary: Not reported

LUST:

Name: LAYOS TRUST FORMER
Address: 901 HIGHLAND AVE. N.
City,State,Zip: LOS ANGELES, CA 90038
Lead Agency: LOS ANGELES RWQCB (REGION 4)
Case Type: LUST Cleanup Site
Geo Track: http://geotracker.waterboards.ca.gov/profile_report.asp?global_id=T0603774241
Global Id: T0603774241
Latitude: 34.087234
Longitude: -118.338938
Status: Completed - Case Closed
Status Date: 07/03/2012
Case Worker: DMB
RB Case Number: 900380470
Local Agency: LOS ANGELES, CITY OF
File Location: Regional Board
Local Case Number: Not reported
Potential Media Affect: Aquifer used for drinking water supply
Potential Contaminants of Concern: Gasoline

Map ID
Direction
Distance
Elevation

MAP FINDINGS

Site

Database(s)

EDR ID Number
EPA ID Number

LAYOS TRUST (Continued)

S105690594

Site History: Not reported

LUST:

Global Id: T0603774241
Contact Type: Regional Board Caseworker
Contact Name: DAVID M. BJOSTAD
Organization Name: LOS ANGELES RWQCB (REGION 4)
Address: 320 W. 4th Street, Suite 200
City: Los Angeles
Email: dave.bjostad@waterboards.ca.gov
Phone Number: Not reported

Global Id: T0603774241
Contact Type: Local Agency Caseworker
Contact Name: TBD
Organization Name: LOS ANGELES, CITY OF
Address: 200 N. MAIN ST. RM. 970
City: LOS ANGELES
Email: Not reported
Phone Number: 2134826528

LUST:

Global Id: T0603774241
Action Type: ENFORCEMENT
Date: 04/21/2006
Action: Staff Letter

Global Id: T0603774241
Action Type: ENFORCEMENT
Date: 08/22/2006
Action: Notice of Violation

Global Id: T0603774241
Action Type: Other
Date: 11/07/2002
Action: Leak Discovery

Global Id: T0603774241
Action Type: RESPONSE
Date: 08/12/2003
Action: Preliminary Site Assessment Workplan

Global Id: T0603774241
Action Type: ENFORCEMENT
Date: 08/31/2011
Action: Staff Letter

Global Id: T0603774241
Action Type: RESPONSE
Date: 06/15/2006
Action: Well Installation Report

Global Id: T0603774241
Action Type: ENFORCEMENT
Date: 07/03/2012
Action: Closure/No Further Action Letter

Map ID
Direction
Distance
Elevation

MAP FINDINGS

Site

Database(s)

EDR ID Number
EPA ID Number

LAYOS TRUST (Continued)

S105690594

Global Id: T0603774241
Action Type: RESPONSE
Date: 08/23/2011
Action: Soil and Water Investigation Workplan

Global Id: T0603774241
Action Type: RESPONSE
Date: 12/15/2011
Action: Soil and Water Investigation Report

Global Id: T0603774241
Action Type: REMEDIATION
Date: 02/02/2002
Action: Excavation

Global Id: T0603774241
Action Type: ENFORCEMENT
Date: 12/09/2002
Action: Staff Letter

Global Id: T0603774241
Action Type: ENFORCEMENT
Date: 07/29/2003
Action: Notice of Violation

Global Id: T0603774241
Action Type: RESPONSE
Date: 06/15/2006
Action: Well Installation Report

Global Id: T0603774241
Action Type: RESPONSE
Date: 01/15/2012
Action: Monitoring Report - Semi-Annually

Global Id: T0603774241
Action Type: ENFORCEMENT
Date: 07/03/2012
Action: Closure/No Further Action Letter

Global Id: T0603774241
Action Type: Other
Date: 11/07/2002
Action: Leak Reported

Global Id: T0603774241
Action Type: ENFORCEMENT
Date: 08/08/2003
Action: Notice to Comply

Global Id: T0603774241
Action Type: ENFORCEMENT
Date: 04/07/2009
Action: 13267 Requirement

Global Id: T0603774241
Action Type: ENFORCEMENT

Map ID
Direction
Distance
Elevation

MAP FINDINGS

Site

Database(s)

EDR ID Number
EPA ID Number

LAYOS TRUST (Continued)

S105690594

Date: 10/20/2003
Action: Staff Letter

Global Id: T0603774241
Action Type: ENFORCEMENT
Date: 03/10/2003
Action: Staff Letter

Global Id: T0603774241
Action Type: ENFORCEMENT
Date: 12/18/2003
Action: Staff Letter

Global Id: T0603774241
Action Type: ENFORCEMENT
Date: 06/30/2003
Action: Staff Letter

Global Id: T0603774241
Action Type: RESPONSE
Date: 01/10/2003
Action: Other Report / Document

LUST:

Global Id: T0603774241
Status: Open - Case Begin Date
Status Date: 04/26/2001

Global Id: T0603774241
Status: Open - Site Assessment
Status Date: 04/26/2001

Global Id: T0603774241
Status: Open - Site Assessment
Status Date: 10/03/2003

Global Id: T0603774241
Status: Open - Site Assessment
Status Date: 10/20/2003

Global Id: T0603774241
Status: Completed - Case Closed
Status Date: 07/03/2012

CORTESE:

Name: LAYOS TRUST FORMER
Address: 901 HIGHLAND AVE. N.
City,State,Zip: LOS ANGELES, CA 90038
Region: CORTESE
Envirostor Id: Not reported
Global ID: T0603774241
Site/Facility Type: LUST CLEANUP SITE
Cleanup Status: COMPLETED - CASE CLOSED
Status Date: Not reported
Site Code: Not reported

Map ID
 Direction
 Distance
 Elevation

MAP FINDINGS

Site

Database(s)

EDR ID Number
 EPA ID Number

LAYOS TRUST (Continued)

S105690594

Latitude: Not reported
 Longitude: Not reported
 Owner: Not reported
 Enf Type: Not reported
 Swat R: Not reported
 Flag: active
 Order No: Not reported
 Waste Discharge System No: Not reported
 Effective Date: Not reported
 Region 2: Not reported
 WID Id: Not reported
 Solid Waste Id No: Not reported
 Waste Management Uit Name: Not reported
 File Name: Active Open

CERS:

Name: LAYOS TRUST FORMER
 Address: 901 HIGHLAND AVE. N.
 City,State,Zip: LOS ANGELES, CA 90038
 Site ID: 242562
 CERS ID: T0603774241
 CERS Description: Leaking Underground Storage Tank Cleanup Site

Affiliation:

Affiliation Type Desc: Regional Board Caseworker
 Entity Name: DAVID M. BJOSTAD - LOS ANGELES RWQCB (REGION 4)
 Entity Title: Not reported
 Affiliation Address: 320 W. 4th Street, Suite 200
 Affiliation City: Los Angeles
 Affiliation State: CA
 Affiliation Country: Not reported
 Affiliation Zip: Not reported
 Affiliation Phone: Not reported

Affiliation Type Desc: Local Agency Caseworker
 Entity Name: TBD - LOS ANGELES, CITY OF
 Entity Title: Not reported
 Affiliation Address: 200 N. MAIN ST. RM. 970
 Affiliation City: LOS ANGELES
 Affiliation State: CA
 Affiliation Country: Not reported
 Affiliation Zip: Not reported
 Affiliation Phone: 2134826528

**BE314
 SW
 1/2-1
 0.800 mi.
 4225 ft.**

**PHYL RICH INTL
 1000 N ORANGE DR
 HOLLYWOOD, CA 90038
 Site 1 of 4 in cluster BE**

**RCRA-SQG 1000291482
 ENVIROSTOR CAD008331126
 CPS-SLIC
 EMI
 CIWQS**

**Relative:
 Lower**

RCRA-SQG:
 Date form received by agency: 2002-01-01 00:00:00.0
 Facility name: PHYL RICH INTL
 Facility address: 1000 N ORANGE DR
 HOLLYWOOD, CA 90038
 EPA ID: CAD008331126
 Mailing address: 2937 N ONTARIO

**Actual:
 287 ft.**

Map ID
Direction
Distance
Elevation

MAP FINDINGS

Site

Database(s)

EDR ID Number
EPA ID Number

PHYLRICH INTL (Continued)

1000291482

BURBANK, CA 91504
Contact: JOSE M CORTEZ
Contact address: Not reported
Not reported
Contact country: US
Contact telephone: 818-955-7740
Telephone ext.: 2739
Contact email: Not reported
EPA Region: 09
Land type: Facility is not located on Indian land. Additional information is not known.
Classification: Small Small Quantity Generator
Description: Handler: generates more than 100 and less than 1000 kg of hazardous waste during any calendar month and accumulates less than 6000 kg of hazardous waste at any time; or generates 100 kg or less of hazardous waste during any calendar month, and accumulates more than 1000 kg of hazardous waste at any time

Handler Activities Summary:

U.S. importer of hazardous waste: No
Mixed waste (haz. and radioactive): No
Recycler of hazardous waste: No
Transporter of hazardous waste: No
Treater, storer or disposer of HW: No
Underground injection activity: No
On-site burner exemption: No
Furnace exemption: No
Used oil fuel burner: No
Used oil processor: No
User oil refiner: No
Used oil fuel marketer to burner: No
Used oil Specification marketer: No
Used oil transfer facility: No
Used oil transporter: No

Historical Generators:

Date form received by agency: 2002-01-01 00:00:00.0
Site name: PHYLRICH INTL
Classification: Large Quantity Generator

Date form received by agency: 1996-09-01 00:00:00.0
Site name: PHYLRICH INTERNATIONAL#
Classification: Small Quantity Generator

Date form received by agency: 1980-08-12 00:00:00.0
Site name: PHYLRICH INTERNATIONAL#
Classification: Large Quantity Generator

Violation Status: No violations found

Evaluation Action Summary:

Evaluation date: 1994-05-23 00:00:00.0
Evaluation: COMPLIANCE EVALUATION INSPECTION ON-SITE
Area of violation: Not reported
Date achieved compliance: Not reported
Evaluation lead agency: State Contractor/Grantee

Map ID
Direction
Distance
Elevation

MAP FINDINGS

Site

Database(s)

EDR ID Number
EPA ID Number

PHYLRICH INTL (Continued)

1000291482

ENVIROSTOR:

Name: PHYLRICH INTERNATIONAL
Address: 1000 N. ORANGE DRIVE
City,State,Zip: LOS ANGELES, CA 90038
Facility ID: 71003654
Status: Refer: Other Agency
Status Date: Not reported
Site Code: Not reported
Site Type: Tiered Permit
Site Type Detailed: Tiered Permit
Acres: Not reported
NPL: NO
Regulatory Agencies: NONE SPECIFIED
Lead Agency: NONE SPECIFIED
Program Manager: Not reported
Supervisor: Not reported
Division Branch: Cleanup Chatsworth
Assembly: 50
Senate: 26
Special Program: Not reported
Restricted Use: NO
Site Mgmt Req: NONE SPECIFIED
Funding: Not reported
Latitude: 34.08911
Longitude: -118.3412
APN: NONE SPECIFIED
Past Use: NONE SPECIFIED
Potential COC: NONE SPECIFIED
Confirmed COC: NONE SPECIFIED
Potential Description: NONE SPECIFIED
Alias Name: CAD008331126
Alias Type: EPA Identification Number
Alias Name: 71003654
Alias Type: Envirostor ID Number

Completed Info:

Completed Area Name: PROJECT WIDE
Completed Sub Area Name: Not reported
Completed Document Type: Site Inspections/Visit (Non LUR)
Completed Date: 01/31/2001
Comments: Referred to local CUPA

Future Area Name: Not reported
Future Sub Area Name: Not reported
Future Document Type: Not reported
Future Due Date: Not reported
Schedule Area Name: Not reported
Schedule Sub Area Name: Not reported
Schedule Document Type: Not reported
Schedule Due Date: Not reported
Schedule Revised Date: Not reported

CPS-SLIC:

Name: PHYLRICH INTERNATIONAL
Address: 1000 N ORANGE DR
City,State,Zip: LOS ANGELES, CA
Region: STATE

Map ID
Direction
Distance
Elevation

MAP FINDINGS

Site

Database(s)

EDR ID Number
EPA ID Number

PHYLIRICH INTL (Continued)

1000291482

Facility Status: **Completed - Case Closed**
Status Date: 02/24/2006
Global Id: SL204BH2353
Lead Agency: LOS ANGELES RWQCB (REGION 4)
Lead Agency Case Number: Not reported
Latitude: 34.104089
Longitude: -118.340817
Case Type: Cleanup Program Site
Case Worker: Not reported
Local Agency: Not reported
RB Case Number: 0941
File Location: Not reported
Potential Media Affected: Not reported
Potential Contaminants of Concern: Not reported
Site History: Not reported

[Click here to access the California GeoTracker records for this facility:](#)

EMI:

Name: PHYLRICH CORP
Address: 1000 N ORANGE DR
City,State,Zip: LOS ANGELES, CA 900380000
Year: 1987
County Code: 19
Air Basin: SC
Facility ID: 45249
Air District Name: SC
SIC Code: 3471
Air District Name: SOUTH COAST AQMD
Community Health Air Pollution Info System: Not reported
Consolidated Emission Reporting Rule: Not reported
Total Organic Hydrocarbon Gases Tons/Yr: 2
Reactive Organic Gases Tons/Yr: 2
Carbon Monoxide Emissions Tons/Yr: 0
NOX - Oxides of Nitrogen Tons/Yr: 0
SOX - Oxides of Sulphur Tons/Yr: 0
Particulate Matter Tons/Yr: 0
Part. Matter 10 Micrometers and Smllr Tons/Yr:0

Name: PHYLRICH INTERNATIONAL
Address: 1000 N ORANGE DR
City,State,Zip: LOS ANGELES, CA 900380000
Year: 1990
County Code: 19
Air Basin: SC
Facility ID: 45249
Air District Name: SC
SIC Code: 3471
Air District Name: SOUTH COAST AQMD
Community Health Air Pollution Info System: Not reported
Consolidated Emission Reporting Rule: Not reported
Total Organic Hydrocarbon Gases Tons/Yr: 5
Reactive Organic Gases Tons/Yr: 1
Carbon Monoxide Emissions Tons/Yr: 0
NOX - Oxides of Nitrogen Tons/Yr: 0
SOX - Oxides of Sulphur Tons/Yr: 0
Particulate Matter Tons/Yr: 0

Map ID
Direction
Distance
Elevation

MAP FINDINGS

Site

Database(s)

EDR ID Number
EPA ID Number

PHYL RICH INTL (Continued)

1000291482

Part. Matter 10 Micrometers and Smlr Tons/Yr:0

Name: PHYLRICH INTERNATIONAL
Address: 1000 N ORANGE DR
City,State,Zip: LOS ANGELES, CA 900380000
Year: 1995
County Code: 19
Air Basin: SC
Facility ID: 45249
Air District Name: SC
SIC Code: 3471
Air District Name: SOUTH COAST AQMD
Community Health Air Pollution Info System: Not reported
Consolidated Emission Reporting Rule: Not reported
Total Organic Hydrocarbon Gases Tons/Yr: 0
Reactive Organic Gases Tons/Yr: 0
Carbon Monoxide Emissions Tons/Yr: 0
NOX - Oxides of Nitrogen Tons/Yr: 0
SOX - Oxides of Sulphur Tons/Yr: 0
Particulate Matter Tons/Yr: 0
Part. Matter 10 Micrometers and Smlr Tons/Yr:0

Name: PHYLRICH INTERNATIONAL
Address: 1000 N ORANGE DR
City,State,Zip: LOS ANGELES, CA 900380000
Year: 1996
County Code: 19
Air Basin: SC
Facility ID: 45249
Air District Name: SC
SIC Code: 3471
Air District Name: SOUTH COAST AQMD
Community Health Air Pollution Info System: Not reported
Consolidated Emission Reporting Rule: Not reported
Total Organic Hydrocarbon Gases Tons/Yr: 4
Reactive Organic Gases Tons/Yr: 0
Carbon Monoxide Emissions Tons/Yr: 0
NOX - Oxides of Nitrogen Tons/Yr: 0
SOX - Oxides of Sulphur Tons/Yr: 0
Particulate Matter Tons/Yr: 0
Part. Matter 10 Micrometers and Smlr Tons/Yr:0

Name: PHYLRICH INTERNATIONAL
Address: 1000 N ORANGE DR
City,State,Zip: LOS ANGELES, CA 900380000
Year: 1997
County Code: 19
Air Basin: SC
Facility ID: 45249
Air District Name: SC
SIC Code: 3471
Air District Name: SOUTH COAST AQMD
Community Health Air Pollution Info System: Not reported
Consolidated Emission Reporting Rule: Not reported
Total Organic Hydrocarbon Gases Tons/Yr: 0
Reactive Organic Gases Tons/Yr: 0
Carbon Monoxide Emissions Tons/Yr: 0

Map ID
Direction
Distance
Elevation

MAP FINDINGS

Site

Database(s)

EDR ID Number
EPA ID Number

PHYL RICH INTL (Continued)

1000291482

NOX - Oxides of Nitrogen Tons/Yr: 0
SOX - Oxides of Sulphur Tons/Yr: 0
Particulate Matter Tons/Yr: 0
Part. Matter 10 Micrometers and Smlr Tons/Yr:0

Name: PHYLRICH INTERNATIONAL
Address: 1000 N ORANGE DR
City,State,Zip: LOS ANGELES, CA 900380000
Year: 1998
County Code: 19
Air Basin: SC
Facility ID: 45249
Air District Name: SC
SIC Code: 3471
Air District Name: SOUTH COAST AQMD
Community Health Air Pollution Info System: Not reported
Consolidated Emission Reporting Rule: Not reported
Total Organic Hydrocarbon Gases Tons/Yr: 0
Reactive Organic Gases Tons/Yr: 0
Carbon Monoxide Emissions Tons/Yr: 0
NOX - Oxides of Nitrogen Tons/Yr: 0
SOX - Oxides of Sulphur Tons/Yr: 0
Particulate Matter Tons/Yr: 0
Part. Matter 10 Micrometers and Smlr Tons/Yr:0

Name: PHYLRICH INTERNATIONAL
Address: 1000 N ORANGE DR
City,State,Zip: LOS ANGELES, CA 900380000
Year: 1999
County Code: 19
Air Basin: SC
Facility ID: 45249
Air District Name: SC
SIC Code: 3471
Air District Name: SOUTH COAST AQMD
Community Health Air Pollution Info System: Not reported
Consolidated Emission Reporting Rule: Not reported
Total Organic Hydrocarbon Gases Tons/Yr: 0
Reactive Organic Gases Tons/Yr: 0
Carbon Monoxide Emissions Tons/Yr: 0
NOX - Oxides of Nitrogen Tons/Yr: 0
SOX - Oxides of Sulphur Tons/Yr: 0
Particulate Matter Tons/Yr: 0
Part. Matter 10 Micrometers and Smlr Tons/Yr:0

Name: PHYLRICH INTERNATIONAL
Address: 1000 N ORANGE DR
City,State,Zip: LOS ANGELES, CA 900380000
Year: 2000
County Code: 19
Air Basin: SC
Facility ID: 45249
Air District Name: SC
SIC Code: 3471
Air District Name: SOUTH COAST AQMD
Community Health Air Pollution Info System: Not reported
Consolidated Emission Reporting Rule: Not reported

Map ID
Direction
Distance
Elevation

MAP FINDINGS

Site

Database(s)

EDR ID Number
EPA ID Number

PHYL RICH INTL (Continued)

1000291482

Total Organic Hydrocarbon Gases Tons/Yr: 0
Reactive Organic Gases Tons/Yr: 0
Carbon Monoxide Emissions Tons/Yr: 0
NOX - Oxides of Nitrogen Tons/Yr: 0
SOX - Oxides of Sulphur Tons/Yr: 0
Particulate Matter Tons/Yr: 0
Part. Matter 10 Micrometers and Smlr Tons/Yr:0

Name: PHYLRICH INTERNATIONAL
Address: 1000 N ORANGE DR
City,State,Zip: LOS ANGELES, CA 900380000
Year: 2001
County Code: 19
Air Basin: SC
Facility ID: 45249
Air District Name: SC
SIC Code: 3471
Air District Name: SOUTH COAST AQMD
Community Health Air Pollution Info System: Not reported
Consolidated Emission Reporting Rule: Not reported
Total Organic Hydrocarbon Gases Tons/Yr: 0
Reactive Organic Gases Tons/Yr: 0
Carbon Monoxide Emissions Tons/Yr: 0
NOX - Oxides of Nitrogen Tons/Yr: 0
SOX - Oxides of Sulphur Tons/Yr: 0
Particulate Matter Tons/Yr: 0
Part. Matter 10 Micrometers and Smlr Tons/Yr:0

CIWQS:

Name: PHYLRICH CORP
Address: 1000 N ORANGE DR
City,State,Zip: LOS ANGELES, CA 90038
Agency: Phylrich Corp
Agency Address: 1000 N Orange Dr, Los Angeles, CA 90038
Place/Project Type: Industrial - Electroplating, Plating, Polishing, Anodizing, and Coloring
SIC/NAICS: 3471
Region: 4
Program: INDSTW
Regulatory Measure Status: Terminated
Regulatory Measure Type: Storm water industrial
Order Number: 2014-0057-DWQ
WDID: 4 19I010657
NPDES Number: CAS000001
Adoption Date: Not reported
Effective Date: 10/15/1993
Termination Date: 07/11/2001
Expiration/Review Date: Not reported
Design Flow: Not reported
Major/Minor: Not reported
Complexity: Not reported
TTWQ: Not reported
Enforcement Actions within 5 years: 0
Violations within 5 years: 0
Latitude: 34.08895
Longitude: -118.34161

Map ID
Direction
Distance
Elevation

MAP FINDINGS

Site

Database(s) EDR ID Number
EPA ID Number

BF315
NE
1/2-1
0.805 mi.
4251 ft.

1956 BEACHWOOD
HOLLYWOOD, CA
Site 1 of 2 in cluster BF

CHMIRS S108401125
N/A

Relative:
Higher
Actual:
468 ft.

CHMIRS:
Name: Not reported
Address: 1956 BEACHWOOD
City,State,Zip: HOLLYWOOD, CA
OES Incident Number: 5-0335
OES notification: 01/12/2005
OES Date: Not reported
OES Time: Not reported
Date Completed: Not reported
Property Use: Not reported
Agency Id Number: Not reported
Agency Incident Number: Not reported
Time Notified: Not reported
Time Completed: Not reported
Surrounding Area: Not reported
Estimated Temperature: Not reported
Property Management: Not reported
More Than Two Substances Involved?: Not reported
Resp Agncy Personel # Of Decontaminated: Not reported
Responding Agency Personel # Of Injuries: Not reported
Responding Agency Personel # Of Fatalities: Not reported
Others Number Of Decontaminated: Not reported
Others Number Of Injuries: Not reported
Others Number Of Fatalities: Not reported
Vehicle Make/year: Not reported
Vehicle License Number: Not reported
Vehicle State: Not reported
Vehicle Id Number: Not reported
CA DOT PUC/ICC Number: Not reported
Company Name: Not reported
Reporting Officer Name/ID: Not reported
Report Date: Not reported
Facility Telephone: Not reported
Waterway Involved: Not reported
Waterway: LA River
Spill Site: Not reported
Cleanup By: Reporting Party
Containment: Not reported
What Happened: Not reported
Type: Not reported
Measure: Not reported
Other: Not reported
Date/Time: Not reported
Year: 2005
Agency: City of Los Angeles
Incident Date: 1/9/2005 12:00:00 AM
Admin Agency: L. A. County Fire Prevention
Amount: Not reported
Contained: Yes
Site Type: Road
E Date: Not reported
Substance: Sewage
Gallons: 5857

Map ID
 Direction
 Distance
 Elevation

MAP FINDINGS

Site

Database(s)

EDR ID Number
 EPA ID Number

(Continued)

S108401125

| | |
|------------------------|------------------------------------|
| Unknown: | 0 |
| Substance #2: | Not reported |
| Substance #3: | Not reported |
| Evacuations: | 0 |
| Number of Injuries: | 0 |
| Number of Fatalities: | 0 |
| #1 Pipeline: | Not reported |
| #2 Pipeline: | Not reported |
| #3 Pipeline: | Not reported |
| #1 Vessel >= 300 Tons: | Not reported |
| #2 Vessel >= 300 Tons: | Not reported |
| #3 Vessel >= 300 Tons: | Not reported |
| Evacs: | Not reported |
| Injuries: | Not reported |
| Fatals: | Not reported |
| Comments: | Not reported |
| Description: | Excessive rain caused the release. |

BG316
South
1/2-1
0.807 mi.
4259 ft.

HOLLYWOOD MAINTENANCE YARD
6014 WARING AVE
HOLLYWOOD, CA 90038

LUST **S102431445**
Cortese **N/A**
HIST CORTESE
CERS

Site 1 of 2 in cluster BG

Relative:
Lower
Actual:
281 ft.

| | |
|---|-------------------------------|
| LUSTR REG 4: | |
| Region: | 4 |
| Regional Board: | 04 |
| County: | Los Angeles |
| Facility Id: | 900380407 |
| Status: | Case Closed |
| Substance: | Hydrocarbons |
| Substance Quantity: | Not reported |
| Local Case No.: | Not reported |
| Case Type: | Groundwater |
| Abatement Method Used at the Site: | Not reported |
| Global ID: | T0603700950 |
| W Global ID: | Not reported |
| Staff: | UNK |
| Local Agency: | 19050 |
| Cross Street: | Not reported |
| Enforcement Type: | Not reported |
| Date Leak Discovered: | 12/4/1989 |
| Date Leak First Reported: | 1/10/1991 |
| Date Leak Record Entered: | 1/17/1991 |
| Date Confirmation Began: | Not reported |
| Date Leak Stopped: | 12/4/1989 |
| Date Case Last Changed on Database: | 2/26/1992 |
| Date the Case was Closed: | 10/8/1996 |
| How Leak Discovered: | Tank Closure |
| How Leak Stopped: | Not reported |
| Cause of Leak: | UNK |
| Leak Source: | UNK |
| Operator: | OLD CASENO WAS 011791-07 |
| Water System: | Not reported |
| Well Name: | Not reported |
| Approx. Dist To Production Well (ft): | 8828.274862799584874036057797 |
| Source of Cleanup Funding: | UNK |
| Preliminary Site Assessment Workplan Submitted: | Not reported |

Map ID
Direction
Distance
Elevation

MAP FINDINGS

Site

Database(s)

EDR ID Number
EPA ID Number

HOLLYWOOD MAINTENANCE YARD (Continued)

S102431445

Preliminary Site Assessment Began: Not reported
Pollution Characterization Began: 1/10/1991
Remediation Plan Submitted: 2/26/1992
Remedial Action Underway: Not reported
Post Remedial Action Monitoring Began: Not reported
Enforcement Action Date: Not reported
Historical Max MTBE Date: Not reported
Hist Max MTBE Conc in Groundwater: Not reported
Hist Max MTBE Conc in Soil: Not reported
Significant Interim Remedial Action Taken: Not reported
GW Qualifier: Not reported
Soil Qualifier: Not reported
Organization: Not reported
Owner Contact: Not reported
Responsible Party: LS CITY DPW, CONSTRUCTION DIV.
RP Address: 200 N SPRING ST, LOS ANGELES CA 90012
Program: LUST
Lat/Long: 34.0851027 / -1
Local Agency Staff: PEJ
Beneficial Use: Not reported
Priority: Not reported
Cleanup Fund Id: Not reported
Suspended: Not reported
Assigned Name: Not reported
Summary: Not reported

LUST:

Name: HOLLYWOOD MAINTENANCE YARD
Address: 6014 WARING AVE
City,State,Zip: HOLLYWOOD, CA 90038
Lead Agency: LOS ANGELES RWQCB (REGION 4)
Case Type: LUST Cleanup Site
Geo Track: http://geotracker.waterboards.ca.gov/profile_report.asp?global_id=T0603700950
Global Id: T0603700950
Latitude: 34.0851027
Longitude: -118.32896
Status: Completed - Case Closed
Status Date: 10/08/1996
Case Worker: YR
RB Case Number: 900380407
Local Agency: LOS ANGELES, CITY OF
File Location: Not reported
Local Case Number: Not reported
Potential Media Affect: Aquifer used for drinking water supply
Potential Contaminants of Concern: Other Solvent or Non-Petroleum Hydrocarbon
Site History: Not reported

LUST:

Global Id: T0603700950
Contact Type: Local Agency Caseworker
Contact Name: ELOY LUNA
Organization Name: LOS ANGELES, CITY OF
Address: 200 North Main Street, Suite 1780
City: LOS ANGELES
Email: eloy.luna@lacity.org
Phone Number: Not reported

Map ID
Direction
Distance
Elevation

MAP FINDINGS

Site

Database(s)

EDR ID Number
EPA ID Number

HOLLYWOOD MAINTENANCE YARD (Continued)

S102431445

Global Id: T0603700950
Contact Type: Regional Board Caseworker
Contact Name: YUE RONG
Organization Name: LOS ANGELES RWQCB (REGION 4)
Address: 320 W. 4TH ST., SUITE 200
City: Los Angeles
Email: yrong@waterboards.ca.gov
Phone Number: Not reported

LUST:

Global Id: T0603700950
Action Type: Other
Date: 12/04/1989
Action: Leak Discovery

Global Id: T0603700950
Action Type: Other
Date: 12/04/1989
Action: Leak Stopped

Global Id: T0603700950
Action Type: Other
Date: 01/10/1991
Action: Leak Reported

LUST:

Global Id: T0603700950
Status: Open - Case Begin Date
Status Date: 12/04/1989

Global Id: T0603700950
Status: Open - Site Assessment
Status Date: 01/10/1991

Global Id: T0603700950
Status: Open - Remediation
Status Date: 02/26/1992

Global Id: T0603700950
Status: Completed - Case Closed
Status Date: 10/08/1996

CORTESE:

Name: HOLLYWOOD MAINTENANCE YARD
Address: 6014 WARING AVE
City,State,Zip: HOLLYWOOD, CA 90038
Region: CORTESE
Envirostor Id: Not reported
Global ID: T0603700950
Site/Facility Type: LUST CLEANUP SITE
Cleanup Status: COMPLETED - CASE CLOSED
Status Date: Not reported
Site Code: Not reported
Latitude: Not reported
Longitude: Not reported

Map ID
Direction
Distance
Elevation

MAP FINDINGS

Site

Database(s)

EDR ID Number
EPA ID Number

HOLLYWOOD MAINTENANCE YARD (Continued)

S102431445

Owner: Not reported
Enf Type: Not reported
Swat R: Not reported
Flag: active
Order No: Not reported
Waste Discharge System No: Not reported
Effective Date: Not reported
Region 2: Not reported
WID Id: Not reported
Solid Waste Id No: Not reported
Waste Management Uit Name: Not reported
File Name: Active Open

HIST CORTESE:

edr_fname: HOLLYWOOD MAINTENANCE YAR
edr_fadd1: 6014 WARING
City,State,Zip: LOS ANGELES, CA 90038
Region: CORTESE
Facility County Code: 19
Reg By: LTNKA
Reg Id: 900380407

CERS:

Name: HOLLYWOOD MAINTENANCE YARD
Address: 6014 WARING AVE
City,State,Zip: HOLLYWOOD, CA 90038
Site ID: 193016
CERS ID: T0603700950
CERS Description: Leaking Underground Storage Tank Cleanup Site

Affiliation:

Affiliation Type Desc: Regional Board Caseworker
Entity Name: YUE RONG - LOS ANGELES RWQCB (REGION 4)
Entity Title: Not reported
Affiliation Address: 320 W. 4TH ST., SUITE 200
Affiliation City: Los Angeles
Affiliation State: CA
Affiliation Country: Not reported
Affiliation Zip: Not reported
Affiliation Phone: Not reported

Affiliation Type Desc: Local Agency Caseworker
Entity Name: ELOY LUNA - LOS ANGELES, CITY OF
Entity Title: Not reported
Affiliation Address: 200 North Main Street, Suite 1780
Affiliation City: LOS ANGELES
Affiliation State: CA
Affiliation Country: Not reported
Affiliation Zip: Not reported
Affiliation Phone: Not reported

Map ID
Direction
Distance
Elevation

MAP FINDINGS

Site

Database(s) EDR ID Number
EPA ID Number

317
WSW
1/2-1
0.809 mi.
4272 ft.

1154 N LA BREA AVE
LOS ANGELES, CA

CHMIRS S111752816
N/A

Relative:
Lower

CHMIRS:

Actual:
300 ft.

Name: Not reported
Address: 1154 N LA BREA AVE
City,State,Zip: LOS ANGELES, CA
OES Incident Number: 1-0058
OES notification: 01/04/2011
OES Date: Not reported
OES Time: Not reported
Date Completed: Not reported
Property Use: Not reported
Agency Id Number: Not reported
Agency Incident Number: Not reported
Time Notified: Not reported
Time Completed: Not reported
Surrounding Area: Not reported
Estimated Temperature: Not reported
Property Management: Not reported
More Than Two Substances Involved?: Not reported
Resp Agency Personel # Of Decontaminated: Not reported
Responding Agency Personel # Of Injuries: Not reported
Responding Agency Personel # Of Fatalities: Not reported
Others Number Of Decontaminated: Not reported
Others Number Of Injuries: Not reported
Others Number Of Fatalities: Not reported
Vehicle Make/year: Not reported
Vehicle License Number: Not reported
Vehicle State: Not reported
Vehicle Id Number: Not reported
CA DOT PUC/ICC Number: Not reported
Company Name: Not reported
Reporting Officer Name/ID: Not reported
Report Date: Not reported
Facility Telephone: Not reported
Waterway Involved: Yes
Waterway: Storm Drain
Spill Site: Merchant/Business
Cleanup By: Unknown
Containment: Not reported
What Happened: Not reported
Type: Not reported
Measure: Gal(s)
Other: Not reported
Date/Time: 1500
Year: 2011
Agency: Citizen
Incident Date: 1/4/2011
Admin Agency: Los Angeles City Fire Department
Amount: Not reported
Contained: No
Site Type: Storm Drain
E Date: Not reported
Substance: Paint mixed with water
Quantity Released: Unk

Map ID
 Direction
 Distance
 Elevation

MAP FINDINGS

Site

Database(s)

EDR ID Number
 EPA ID Number

(Continued)

S111752816

| | |
|------------------------|--|
| Unknown: | Not reported |
| Substance #2: | Not reported |
| Substance #3: | Not reported |
| Evacuations: | Not reported |
| Number of Injuries: | Not reported |
| Number of Fatalities: | Not reported |
| #1 Pipeline: | Not reported |
| #2 Pipeline: | Not reported |
| #3 Pipeline: | Not reported |
| #1 Vessel >= 300 Tons: | Not reported |
| #2 Vessel >= 300 Tons: | Not reported |
| #3 Vessel >= 300 Tons: | Not reported |
| Evacs: | Not reported |
| Injuries: | Not reported |
| Fatals: | Not reported |
| Comments: | Not reported |
| Description: | Paint running in the gutter from an auto body shop |
| | Not reported |

318
NNE
1/2-1
0.811 mi.
4281 ft.

2064 N. ARGYLE AVE
HOLLYWOOD, CA 90065

CHMIRS S109037218
N/A

Relative:
Higher
Actual:
519 ft.

| | |
|---|---------------------|
| CHMIRS: | |
| Name: | Not reported |
| Address: | 2064 N. ARGYLE AVE |
| City,State,Zip: | HOLLYWOOD, CA 90065 |
| OES Incident Number: | 7-0135 |
| OES notification: | 01/07/2007 |
| OES Date: | Not reported |
| OES Time: | Not reported |
| Date Completed: | Not reported |
| Property Use: | Not reported |
| Agency Id Number: | Not reported |
| Agency Incident Number: | Not reported |
| Time Notified: | Not reported |
| Time Completed: | Not reported |
| Surrounding Area: | Not reported |
| Estimated Temperature: | Not reported |
| Property Management: | Not reported |
| More Than Two Substances Involved?: | Not reported |
| Resp Agncy Personel # Of Decontaminated: | Not reported |
| Responding Agency Personel # Of Injuries: | Not reported |
| Responding Agency Personel # Of Fatalities: | Not reported |
| Others Number Of Decontaminated: | Not reported |
| Others Number Of Injuries: | Not reported |
| Others Number Of Fatalities: | Not reported |
| Vehicle Make/year: | Not reported |
| Vehicle License Number: | Not reported |
| Vehicle State: | Not reported |
| Vehicle Id Number: | Not reported |
| CA DOT PUC/ICC Number: | Not reported |
| Company Name: | Not reported |
| Reporting Officer Name/ID: | Not reported |
| Report Date: | Not reported |
| Facility Telephone: | Not reported |

Map ID
 Direction
 Distance
 Elevation

MAP FINDINGS

Site

Database(s)

EDR ID Number
 EPA ID Number

(Continued)

S109037218

| | |
|------------------------|---|
| Waterway Involved: | Not reported |
| Waterway: | Not reported |
| Spill Site: | Not reported |
| Cleanup By: | Reporting Party |
| Containment: | Not reported |
| What Happened: | Not reported |
| Type: | Not reported |
| Measure: | Not reported |
| Other: | Not reported |
| Date/Time: | Not reported |
| Year: | 2007 |
| Agency: | City of Los Angeles, Sanitation |
| Incident Date: | 1/7/2007 12:00:00 AM |
| Admin Agency: | L. A. County Fire Prevention |
| Amount: | Not reported |
| Contained: | Yes |
| Site Type: | Residence |
| E Date: | Not reported |
| Substance: | Sewage |
| Gallons: | 3770 |
| Unknown: | 0 |
| Substance #2: | Not reported |
| Substance #3: | Not reported |
| Evacuations: | 0 |
| Number of Injuries: | 0 |
| Number of Fatalities: | 0 |
| #1 Pipeline: | Not reported |
| #2 Pipeline: | Not reported |
| #3 Pipeline: | Not reported |
| #1 Vessel >= 300 Tons: | Not reported |
| #2 Vessel >= 300 Tons: | Not reported |
| #3 Vessel >= 300 Tons: | Not reported |
| Evacs: | Not reported |
| Injuries: | Not reported |
| Fatals: | Not reported |
| Comments: | Not reported |
| Description: | RP States: Roots in main line caused a spill to come up the basement of a building. |

BG319
South
1/2-1
0.816 mi.
4310 ft.

REN-MAR STUDIOS
761 CAHUENGA BLVD N
HOLLYWOOD, CA 90038
Site 2 of 2 in cluster BG

LUST **S101296935**
Cortese **N/A**
HIST CORTESE
CERS

Relative:
Lower

LUST REG 4:
 Region: 4
 Regional Board: 04
 County: Los Angeles
 Facility Id: 900380334
 Status: Case Closed
 Substance: Gasoline
 Substance Quantity: Not reported
 Local Case No: Not reported
 Case Type: Groundwater
 Abatement Method Used at the Site: Not reported
 Global ID: T0603700943
 W Global ID: Not reported

Actual:
281 ft.

Map ID
Direction
Distance
Elevation

MAP FINDINGS

Site

Database(s)

EDR ID Number
EPA ID Number

REN-MAR STUDIOS (Continued)

S101296935

Staff: UNK
Local Agency: 19050
Cross Street: WARING AVE
Enforcement Type: Not reported
Date Leak Discovered: Not reported
Date Leak First Reported: 3/2/1990
Date Leak Record Entered: 3/4/1990
Date Confirmation Began: Not reported
Date Leak Stopped: Not reported
Date Case Last Changed on Database: 10/16/1996
Date the Case was Closed: 11/18/1996
How Leak Discovered: Not reported
How Leak Stopped: Not reported
Cause of Leak: Not reported
Leak Source: Not reported
Operator: OLD CASE #031690-01
Water System: Not reported
Well Name: Not reported
Approx. Dist To Production Well (ft): 8687.106425190692414136601175
Source of Cleanup Funding: Not reported
Preliminary Site Assessment Workplan Submitted: 2/2/1990
Preliminary Site Assessment Began: 3/15/1990
Pollution Characterization Began: Not reported
Remediation Plan Submitted: Not reported
Remedial Action Underway: Not reported
Post Remedial Action Monitoring Began: Not reported
Enforcement Action Date: Not reported
Historical Max MTBE Date: Not reported
Hist Max MTBE Conc in Groundwater: Not reported
Hist Max MTBE Conc in Soil: Not reported
Significant Interim Remedial Action Taken: Not reported
GW Qualifier: Not reported
Soil Qualifier: Not reported
Organization: Not reported
Owner Contact: Not reported
Responsible Party: REN-MAR STUDIOS
RP Address: 846 CAHUENGA BLVD N, HOLLYWOOD, CA 90038
Program: LUST
Lat/Long: 34.0845067 / -1
Local Agency Staff: PEJ
Beneficial Use: Not reported
Priority: Not reported
Cleanup Fund Id: Not reported
Suspended: Not reported
Assigned Name: Not reported
Summary: OLD CASE #31690-01 SOLVENT
CASE

LUST:

Name: REN-MAR STUDIOS
Address: 761 CAHUENGA BLVD N
City,State,Zip: HOLLYWOOD, CA 90038
Lead Agency: LOS ANGELES RWQCB (REGION 4)
Case Type: LUST Cleanup Site
Geo Track: http://geotracker.waterboards.ca.gov/profile_report.asp?global_id=T0603700943
Global Id: T0603700943
Latitude: 34.0845067

Map ID
Direction
Distance
Elevation

MAP FINDINGS

Site

Database(s)

EDR ID Number
EPA ID Number

REN-MAR STUDIOS (Continued)

S101296935

Longitude: -118.328919
Status: Completed - Case Closed
Status Date: 11/18/1996
Case Worker: YR
RB Case Number: 900380334
Local Agency: LOS ANGELES, CITY OF
File Location: Not reported
Local Case Number: Not reported
Potential Media Affect: Aquifer used for drinking water supply
Potential Contaminants of Concern: Gasoline
Site History: Not reported

LUST:

Global Id: T0603700943
Contact Type: Local Agency Caseworker
Contact Name: ELOY LUNA
Organization Name: LOS ANGELES, CITY OF
Address: 200 North Main Street, Suite 1780
City: LOS ANGELES
Email: eloy.luna@lacity.org
Phone Number: Not reported

Global Id: T0603700943
Contact Type: Regional Board Caseworker
Contact Name: YUE RONG
Organization Name: LOS ANGELES RWQCB (REGION 4)
Address: 320 W. 4TH ST., SUITE 200
City: Los Angeles
Email: yrong@waterboards.ca.gov
Phone Number: Not reported

LUST:

Global Id: T0603700943
Action Type: Other
Date: 03/02/1990
Action: Leak Reported

LUST:

Global Id: T0603700943
Status: Open - Case Begin Date
Status Date: 02/02/1990

Global Id: T0603700943
Status: Open - Site Assessment
Status Date: 02/02/1990

Global Id: T0603700943
Status: Open - Site Assessment
Status Date: 03/15/1990

Global Id: T0603700943
Status: Completed - Case Closed
Status Date: 11/18/1996

CORTESE:

Map ID
Direction
Distance
Elevation

MAP FINDINGS

Site

Database(s)

EDR ID Number
EPA ID Number

REN-MAR STUDIOS (Continued)

S101296935

Name: REN-MAR STUDIOS
Address: 761 CAHUENGA BLVD N
City,State,Zip: HOLLYWOOD, CA 90038
Region: CORTESE
Envirostor Id: Not reported
Global ID: T0603700943
Site/Facility Type: LUST CLEANUP SITE
Cleanup Status: COMPLETED - CASE CLOSED
Status Date: Not reported
Site Code: Not reported
Latitude: Not reported
Longitude: Not reported
Owner: Not reported
Enf Type: Not reported
Swat R: Not reported
Flag: active
Order No: Not reported
Waste Discharge System No: Not reported
Effective Date: Not reported
Region 2: Not reported
WID Id: Not reported
Solid Waste Id No: Not reported
Waste Management Uit Name: Not reported
File Name: Active Open

HIST CORTESE:

edr_fname: REN-MAR STUDIOS
edr_fadd1: 761 CAHUENGA
City,State,Zip: LOS ANGELES, CA 90038
Region: CORTESE
Facility County Code: 19
Reg By: LTNKA
Reg Id: 900380334

CERS:

Name: REN-MAR STUDIOS
Address: 761 CAHUENGA BLVD N
City,State,Zip: HOLLYWOOD, CA 90038
Site ID: 204874
CERS ID: T0603700943
CERS Description: Leaking Underground Storage Tank Cleanup Site

Affiliation:

Affiliation Type Desc: Local Agency Caseworker
Entity Name: ELOY LUNA - LOS ANGELES, CITY OF
Entity Title: Not reported
Affiliation Address: 200 North Main Street, Suite 1780
Affiliation City: LOS ANGELES
Affiliation State: CA
Affiliation Country: Not reported
Affiliation Zip: Not reported
Affiliation Phone: Not reported

Affiliation Type Desc: Regional Board Caseworker
Entity Name: YUE RONG - LOS ANGELES RWQCB (REGION 4)
Entity Title: Not reported
Affiliation Address: 320 W. 4TH ST., SUITE 200

Map ID
Direction
Distance
Elevation

MAP FINDINGS

Site

Database(s)

EDR ID Number
EPA ID Number

REN-MAR STUDIOS (Continued)

S101296935

Affiliation City: Los Angeles
Affiliation State: CA
Affiliation Country: Not reported
Affiliation Zip: Not reported
Affiliation Phone: Not reported

320
NNE
1/2-1
0.817 mi.
4312 ft.

2049 VISTA DEL MAR
LOS ANGELES, CA 90046

CHMIRS S106399206
N/A

Relative:
Higher
Actual:
512 ft.

CHMIRS:
Name: Not reported
Address: 2049 VISTA DEL MAR
City,State,Zip: LOS ANGELES, CA 90046
OES Incident Number: 3-5496
OES notification: 10/23/2003
OES Date: Not reported
OES Time: Not reported
Date Completed: Not reported
Property Use: Not reported
Agency Id Number: Not reported
Agency Incident Number: Not reported
Time Notified: Not reported
Time Completed: Not reported
Surrounding Area: Not reported
Estimated Temperature: Not reported
Property Management: Not reported
More Than Two Substances Involved?: Not reported
Resp Agncy Personel # Of Decontaminated: Not reported
Responding Agency Personel # Of Injuries: Not reported
Responding Agency Personel # Of Fatalities: Not reported
Others Number Of Decontaminated: Not reported
Others Number Of Injuries: Not reported
Others Number Of Fatalities: Not reported
Vehicle Make/year: Not reported
Vehicle License Number: Not reported
Vehicle State: Not reported
Vehicle Id Number: Not reported
CA DOT PUC/ICC Number: Not reported
Company Name: Not reported
Reporting Officer Name/ID: Not reported
Report Date: Not reported
Facility Telephone: Not reported
Waterway Involved: Not reported
Waterway: Not reported
Spill Site: Not reported
Cleanup By: Unknown
Containment: Not reported
What Happened: Not reported
Type: Not reported
Measure: Not reported
Other: Not reported
Date/Time: Not reported
Year: 2003
Agency: Private Citizen

Map ID
 Direction
 Distance
 Elevation

MAP FINDINGS

Site

Database(s)

EDR ID Number
 EPA ID Number

(Continued)

S106399206

| | |
|------------------------|--|
| Incident Date: | 10/22/200312:00:00 AM |
| Admin Agency: | Los Angeles City Fire Department |
| Amount: | Not reported |
| Contained: | Yes |
| Site Type: | Residence |
| E Date: | Not reported |
| Substance: | Sewage |
| Gallons: | 0.000000 |
| Unknown: | 0 |
| Substance #2: | Not reported |
| Substance #3: | Not reported |
| Evacuations: | 0 |
| Number of Injuries: | 0 |
| Number of Fatalities: | 0 |
| #1 Pipeline: | Not reported |
| #2 Pipeline: | Not reported |
| #3 Pipeline: | Not reported |
| #1 Vessel >= 300 Tons: | Not reported |
| #2 Vessel >= 300 Tons: | Not reported |
| #3 Vessel >= 300 Tons: | Not reported |
| Evacs: | Not reported |
| Injuries: | Not reported |
| Fatals: | Not reported |
| Comments: | Not reported |
| Description: | Released from the sewage main under the house. It has pooled in the front yard, about 6" deep. |

BH321
South
1/2-1
0.817 mi.
4316 ft.

VELING PLATING COMPANY
763 N SEWARD
HOLLYWOOD, CA 90038

ENVIROSTOR **S106842093**
EMI **N/A**

Site 1 of 3 in cluster BH

Relative:
Lower

ENVIROSTOR:
 Name: VELING PLATING CO., INC.
 Address: 763 N. SEWARD STREET
 City,State,Zip: HOLLYWOOD, CA 90038
 Facility ID: 71002389
 Status: Refer: Other Agency
 Status Date: Not reported
 Site Code: Not reported
 Site Type: Tiered Permit
 Site Type Detailed: Tiered Permit
 Acres: Not reported
 NPL: NO
 Regulatory Agencies: NONE SPECIFIED
 Lead Agency: NONE SPECIFIED
 Program Manager: Not reported
 Supervisor: Not reported
 Division Branch: Cleanup Chatsworth
 Assembly: 50
 Senate: 26
 Special Program: Not reported
 Restricted Use: NO
 Site Mgmt Req: NONE SPECIFIED
 Funding: Not reported
 Latitude: 34.08511
 Longitude: -118.3331

Actual:
279 ft.

Map ID
Direction
Distance
Elevation

MAP FINDINGS

Site

Database(s)

EDR ID Number
EPA ID Number

VELING PLATING COMPANY (Continued)

S106842093

APN: NONE SPECIFIED
Past Use: NONE SPECIFIED
Potential COC: NONE SPECIFIED
Confirmed COC: NONE SPECIFIED
Potential Description: NONE SPECIFIED
Alias Name: CAD043100544
Alias Type: EPA Identification Number
Alias Name: 110002645102
Alias Type: EPA (FRS #)
Alias Name: 71002389
Alias Type: Envirostor ID Number

Completed Info:

Completed Area Name: Not reported
Completed Sub Area Name: Not reported
Completed Document Type: Not reported
Completed Date: Not reported
Comments: Not reported

Future Area Name: Not reported
Future Sub Area Name: Not reported
Future Document Type: Not reported
Future Due Date: Not reported
Schedule Area Name: Not reported
Schedule Sub Area Name: Not reported
Schedule Document Type: Not reported
Schedule Due Date: Not reported
Schedule Revised Date: Not reported

EMI:

Name: VELING PLATING COMPANY
Address: 763 N SEWARD
City,State,Zip: HOLLYWOOD, CA 90038
Year: 1990
County Code: 19
Air Basin: SC
Facility ID: 5629
Air District Name: SC
SIC Code: 3471
Air District Name: SOUTH COAST AQMD
Community Health Air Pollution Info System: Not reported
Consolidated Emission Reporting Rule: Not reported
Total Organic Hydrocarbon Gases Tons/Yr: 1
Reactive Organic Gases Tons/Yr: 1
Carbon Monoxide Emissions Tons/Yr: 0
NOX - Oxides of Nitrogen Tons/Yr: 0
SOX - Oxides of Sulphur Tons/Yr: 0
Particulate Matter Tons/Yr: 1
Part. Matter 10 Micrometers and Smlr Tons/Yr:0

Map ID
Direction
Distance
Elevation

MAP FINDINGS

Site

Database(s)

EDR ID Number
EPA ID Number

BH322 **VELING PLATING COMPANY INC**
South **763 SEWARD ST**
1/2-1 **HOLLYWOOD, CA 90038**
0.817 mi.
4316 ft. **Site 2 of 3 in cluster BH**

CHMIRS **S109463963**
LA Co. Site Mitigation **N/A**

Relative:
Lower

CHMIRS:

Actual:
279 ft.

Name: Not reported
Address: 763 SEWARD ST
City,State,Zip: HOLLYWOOD, CA 90038
OES Incident Number: 10-6850
OES notification: 11/15/2010
OES Date: Not reported
OES Time: Not reported
Date Completed: Not reported
Property Use: Not reported
Agency Id Number: Not reported
Agency Incident Number: Not reported
Time Notified: Not reported
Time Completed: Not reported
Surrounding Area: Not reported
Estimated Temperature: Not reported
Property Management: Not reported
More Than Two Substances Involved?: Not reported
Resp Agncy Personel # Of Decontaminated: Not reported
Responding Agency Personel # Of Injuries: Not reported
Responding Agency Personel # Of Fatalities: Not reported
Others Number Of Decontaminated: Not reported
Others Number Of Injuries: Not reported
Others Number Of Fatalities: Not reported
Vehicle Make/year: Not reported
Vehicle License Number: Not reported
Vehicle State: Not reported
Vehicle Id Number: Not reported
CA DOT PUC/ICC Number: Not reported
Company Name: Not reported
Reporting Officer Name/ID: Not reported
Report Date: Not reported
Facility Telephone: Not reported
Waterway Involved: No
Waterway: Not reported
Spill Site: Merchant/Business
Cleanup By: None
Containment: Not reported
What Happened: Not reported
Type: Not reported
Measure: Unknown
Other: Not reported
Date/Time: 748
Year: 2010
Agency: Private Citizen
Incident Date: 11/15/2010
Admin Agency: LACoFD Health Haz-Mat
Amount: Not reported
Contained: No
Site Type: Not reported
E Date: Not reported
Substance: Arsenic
Unknown: Not reported

Map ID
 Direction
 Distance
 Elevation

MAP FINDINGS

Site

Database(s)

EDR ID Number
 EPA ID Number

VELING PLATING COMPANY INC (Continued)

S109463963

| | |
|------------------------|---|
| Substance #2: | Not reported |
| Substance #3: | Not reported |
| Evacuations: | Not reported |
| Number of Injuries: | 1 |
| Number of Fatalities: | Not reported |
| #1 Pipeline: | Not reported |
| #2 Pipeline: | Not reported |
| #3 Pipeline: | Not reported |
| #1 Vessel >= 300 Tons: | Not reported |
| #2 Vessel >= 300 Tons: | Not reported |
| #3 Vessel >= 300 Tons: | Not reported |
| Evacs: | Not reported |
| Injuries: | Not reported |
| Fatals: | Not reported |
| Comments: | Not reported |
| Description: | RP states that they are remodeling and digging into the ground causing the release of arsenic. The entrance is in the rear of the building. |

LA Co. Site Mitigation:

| | |
|-----------------|----------------------------|
| Name: | VELING PLATING COMPANY INC |
| Address: | 763 SEWARD ST |
| City,State,Zip: | HOLLYWOOD, CA 90038 |
| Facility ID: | Not reported |
| Status: | Not reported |
| Site ID: | SD0000476 |
| Jurisdiction: | State |
| Case ID: | RO0001476 |
| Abated: | Yes |
| Assigned To: | Not reported |
| Entered Date: | 10/13/2011 |
| Abated Date: | 12/08/2006 |

BH323
South
1/2-1
0.819 mi.
4323 ft.

VEILING PLATING
755 SEWARD STREET/ASSOCIATES
LOS ANGELES, CA 90038

ENVIROSTOR **S108407637**
VCP **N/A**
DEED

Site 3 of 3 in cluster BH

Relative:
Lower
Actual:
279 ft.

| | |
|----------------------|--|
| ENVIROSTOR: | |
| Name: | VEILING PLATING |
| Address: | 755 SEWARD STREET/ASSOCIATES |
| City,State,Zip: | LOS ANGELES, CA 90038 |
| Facility ID: | 60000524 |
| Status: | Certified O&M - Land Use Restrictions Only |
| Status Date: | 02/15/2011 |
| Site Code: | 301288 |
| Site Type: | Voluntary Cleanup |
| Site Type Detailed: | Voluntary Cleanup |
| Acres: | 0.3 |
| NPL: | NO |
| Regulatory Agencies: | SMBRP |
| Lead Agency: | SMBRP |
| Program Manager: | Maria Fabella |
| Supervisor: | Jose Diaz |
| Division Branch: | Cleanup Chatsworth |
| Assembly: | 50 |

Map ID
Direction
Distance
Elevation

MAP FINDINGS

Site

Database(s)

EDR ID Number
EPA ID Number

VEILING PLATING (Continued)

S108407637

Senate: 26
Special Program: CLRRRA Liability Immunity (AB 389)
Restricted Use: YES
Site Mgmt Req: NONE SPECIFIED
Funding: Responsible Party
Latitude: 34.08508
Longitude: -118.3334
APN: 5533037001
Past Use: METAL PLATING - CHROME, METAL PLATING - OTHER, METAL PLATING - CHROME, METAL PLATING - OTHER
Potential COC: Trichloroethylene (TCE Cadmium and compounds Chromium VI Asbestos Containing Materials (ACM Total Chromium (1:6 ratio Cr VI:Cr III Lead Tetrachloroethylene (PCE Trichloroethylene (TCE Vinyl chloride Barium and compounds Cadmium and compounds Chloroform Cobalt Copper and compounds Nickel Vanadium and compounds Zinc
Confirmed COC: Tetrachloroethylene (PCE Trichloroethylene (TCE Barium and compounds Cadmium and compounds Chloroform Cobalt Copper and compounds Nickel Total Chromium (1:6 ratio Cr VI:Cr III Lead Vanadium and compounds Zinc Cadmium and compounds Chromium VI Trichloroethylene (TCE
Potential Description: CSS, IA, SOIL, SV, CSS, IA, OTH, SOIL, SV
Alias Name: 5533037001
Alias Type: APN
Alias Name: 110033613187
Alias Type: EPA (FRS #)
Alias Name: 301288
Alias Type: Project Code (Site Code)
Alias Name: 60000524
Alias Type: Envirostor ID Number
Completed Info:
Completed Area Name: PROJECT WIDE
Completed Sub Area Name: Not reported
Completed Document Type: California Land Reuse and Revitalization Agreement
Completed Date: 01/02/2007
Comments: Not reported
Completed Area Name: PROJECT WIDE
Completed Sub Area Name: Not reported
Completed Document Type: CEQA - Notice of Exemption
Completed Date: 06/03/2010
Comments: Not reported
Completed Area Name: PROJECT WIDE
Completed Sub Area Name: Not reported
Completed Document Type: Cost Recovery Closeout Memo
Completed Date: 01/20/2011
Comments: Letter sent to accounting.
Completed Area Name: PROJECT WIDE
Completed Sub Area Name: Not reported
Completed Document Type: Land Use Restriction
Completed Date: 10/28/2010
Comments: LUC Recorded
Completed Area Name: PROJECT WIDE
Completed Sub Area Name: Not reported
Completed Document Type: Phase 1
Completed Date: 03/12/2007

Map ID
Direction
Distance
Elevation

MAP FINDINGS

Site

Database(s)

EDR ID Number
EPA ID Number

VEILING PLATING (Continued)

S108407637

Comments: Mailed out comments with cover letter on SCR to RP.

Completed Area Name: PROJECT WIDE
Completed Sub Area Name: Not reported
Completed Document Type: Community Profile
Completed Date: 07/27/2007
Comments: Community Profile is completed.

Completed Area Name: PROJECT WIDE
Completed Sub Area Name: Not reported
Completed Document Type: Preliminary Endangerment Assessment Workplan
Completed Date: 07/13/2007
Comments: Workplan acceptable, fieldwork to begin 7/18/2007.

Completed Area Name: PROJECT WIDE
Completed Sub Area Name: Not reported
Completed Document Type: Fieldwork
Completed Date: 07/19/2007
Comments: Soil gas and metals sampling completed.

Completed Area Name: PROJECT WIDE
Completed Sub Area Name: Not reported
Completed Document Type: Site Characterization Report
Completed Date: 11/29/2007
Comments: Final report submitted, further characterization required.

Completed Area Name: PROJECT WIDE
Completed Sub Area Name: Not reported
Completed Document Type: Site Characterization Workplan
Completed Date: 09/10/2008
Comments: Approved with comments.

Completed Area Name: PROJECT WIDE
Completed Sub Area Name: Not reported
Completed Document Type: Fieldwork
Completed Date: 11/12/2008
Comments: Two groundwater wells installed and sampled, and a two port soil vapor probe.

Completed Area Name: PROJECT WIDE
Completed Sub Area Name: Not reported
Completed Document Type: Supplemental Site Investigation Report
Completed Date: 10/14/2009
Comments: Extent is not fully defined, but risk evaluation and removal action workplan can be started.

Completed Area Name: PROJECT WIDE
Completed Sub Area Name: Not reported
Completed Document Type: AB 389 Response Plan
Completed Date: 06/03/2010
Comments: Response Plan approved.

Completed Area Name: PROJECT WIDE
Completed Sub Area Name: Not reported
Completed Document Type: Technical Report
Completed Date: 02/26/2010
Comments: TCE Model accepted.

Map ID
Direction
Distance
Elevation

MAP FINDINGS

Site

Database(s)

EDR ID Number
EPA ID Number

VEILING PLATING (Continued)

S108407637

Completed Area Name: PROJECT WIDE
Completed Sub Area Name: Not reported
Completed Document Type: Technical Report
Completed Date: 12/15/2009
Comments: DTSC modeled residual Chromium VI and has determined a cleanup number of 120 ppm Total Chromium in soil.

Completed Area Name: PROJECT WIDE
Completed Sub Area Name: Not reported
Completed Document Type: Fieldwork
Completed Date: 06/19/2010
Comments: Field activities completed.

Completed Area Name: PROJECT WIDE
Completed Sub Area Name: Not reported
Completed Document Type: Removal Action Completion Report
Completed Date: 10/28/2010
Comments: Not reported

Completed Area Name: PROJECT WIDE
Completed Sub Area Name: Not reported
Completed Document Type: Well Decommissioning Workplan
Completed Date: 07/29/2010
Comments: Not reported

Completed Area Name: PROJECT WIDE
Completed Sub Area Name: Not reported
Completed Document Type: Well Decommissioning Report
Completed Date: 12/01/2010
Comments: Approved

Completed Area Name: PROJECT WIDE
Completed Sub Area Name: Not reported
Completed Document Type: Well Decommissioning Workplan
Completed Date: 11/02/2010
Comments: Approved

Completed Area Name: PROJECT WIDE
Completed Sub Area Name: Not reported
Completed Document Type: Soils Management Plan
Completed Date: 05/02/2011
Comments: Approved

Completed Area Name: PROJECT WIDE
Completed Sub Area Name: Not reported
Completed Document Type: Land Use Restriction Monitoring Report
Completed Date: 10/25/2016
Comments: DTSC's Approval Letter - LUC Inspection Report.

Completed Area Name: PROJECT WIDE
Completed Sub Area Name: Not reported
Completed Document Type: Site Characterization Report
Completed Date: 05/05/2004
Comments: Not reported

Completed Area Name: PROJECT WIDE
Completed Sub Area Name: Not reported

Map ID
Direction
Distance
Elevation

MAP FINDINGS

Site

Database(s)

EDR ID Number
EPA ID Number

VEILING PLATING (Continued)

S108407637

Completed Document Type: Site Characterization Report
Completed Date: 05/03/2006
Comments: Site Characterization Report dated May 2006

Completed Area Name: PROJECT WIDE
Completed Sub Area Name: Not reported
Completed Document Type: Removal Action Completion Report
Completed Date: 06/26/2015
Comments: Soil Excavation Report dated June 26, 2015.

Completed Area Name: PROJECT WIDE
Completed Sub Area Name: Not reported
Completed Document Type: Soils Management Plan
Completed Date: 05/11/2017
Comments: Former Veiling Plating SMP Approval Letter 51117

Completed Area Name: PROJECT WIDE
Completed Sub Area Name: Not reported
Completed Document Type: Fieldwork
Completed Date: 11/27/2017
Comments: Implementation of SMP Completed for former Veiling Plating Site

Completed Area Name: PROJECT WIDE
Completed Sub Area Name: Not reported
Completed Document Type: Soils Management Plan
Completed Date: 08/22/2017
Comments: Updated Soils Management Plan for Former Veiling Plating Site

Completed Area Name: PROJECT WIDE
Completed Sub Area Name: Not reported
Completed Document Type: Other Report
Completed Date: 01/31/2020
Comments: Report should have been approved immediately after receipt

Completed Area Name: PROJECT WIDE
Completed Sub Area Name: Not reported
Completed Document Type: Land Use Restriction Monitoring Report
Completed Date: 01/31/2020
Comments: This report should have been approved immediately upon receipt

Completed Area Name: PROJECT WIDE
Completed Sub Area Name: Not reported
Completed Document Type: Certification
Completed Date: 01/12/2011
Comments: Letter sent to RP

Completed Area Name: PROJECT WIDE
Completed Sub Area Name: Not reported
Completed Document Type: Voluntary Cleanup Agreement
Completed Date: 05/09/2017
Comments: Final Signed VCA - Former Veiling Plating Site

Future Area Name: Not reported
Future Sub Area Name: Not reported
Future Document Type: Not reported
Future Due Date: Not reported
Schedule Area Name: Not reported

Map ID
Direction
Distance
Elevation

MAP FINDINGS

Site

Database(s)

EDR ID Number
EPA ID Number

VEILING PLATING (Continued)

S108407637

Schedule Sub Area Name: Not reported
Schedule Document Type: Not reported
Schedule Due Date: Not reported
Schedule Revised Date: Not reported

VCP:

Name: VEILING PLATING
Address: 755 SEWARD STREET/ASSOCIATES
City,State,Zip: LOS ANGELES, CA 90038
Facility ID: 60000524
Site Type: Voluntary Cleanup
Site Type Detail: Voluntary Cleanup
Site Mgmt. Req.: NONE SPECIFIED
Acres: 0.3
National Priorities List: NO
Cleanup Oversight Agencies: SMBRP
Lead Agency: SMBRP
Lead Agency Description: DTSC - Site Cleanup Program
Project Manager: Maria Fabella
Supervisor: Jose Diaz
Division Branch: Cleanup Chatsworth
Site Code: 301288
Assembly: 50
Senate: 26
Special Programs Code: CLRRRA Liability Immunity (AB 389)
Status: Certified O&M - Land Use Restrictions Only
Status Date: 02/15/2011
Restricted Use: YES
Funding: Responsible Party
Lat/Long: 34.08508 / -118.3334
APN: 5533037001
Past Use: METAL PLATING - CHROME, METAL PLATING - OTHER, METAL PLATING - CHROME, METAL PLATING - OTHER
Potential COC: 30027, 30108, 30153, 40001, 30005, 30013, 30022, 30027, 30028, 30067, 30108, 30136, 30154, 30156, 30407, 30587, 30594
Confirmed COC: 30022,30027,30067,30108,30136,30154,30156,30407,30005,30013,30587, 30594,, ,30108,30153,30027
Potential Description: CSS, IA, SOIL, SV, CSS, IA, OTH, SOIL, SV
Alias Name: 5533037001
Alias Type: APN
Alias Name: 110033613187
Alias Type: EPA (FRS #)
Alias Name: 301288
Alias Type: Project Code (Site Code)
Alias Name: 60000524
Alias Type: Envirostor ID Number

Completed Info:

Completed Area Name: PROJECT WIDE
Completed Sub Area Name: Not reported
Completed Document Type: California Land Reuse and Revitalization Agreement
Completed Date: 01/02/2007
Comments: Not reported

Completed Area Name: PROJECT WIDE
Completed Sub Area Name: Not reported
Completed Document Type: CEQA - Notice of Exemption

Map ID
Direction
Distance
Elevation

MAP FINDINGS

Site

Database(s)

EDR ID Number
EPA ID Number

VEILING PLATING (Continued)

S108407637

Completed Date: 06/03/2010
Comments: Not reported

Completed Area Name: PROJECT WIDE
Completed Sub Area Name: Not reported
Completed Document Type: Cost Recovery Closeout Memo
Completed Date: 01/20/2011
Comments: Letter sent to accounting.

Completed Area Name: PROJECT WIDE
Completed Sub Area Name: Not reported
Completed Document Type: Land Use Restriction
Completed Date: 10/28/2010
Comments: LUC Recorded

Completed Area Name: PROJECT WIDE
Completed Sub Area Name: Not reported
Completed Document Type: Phase 1
Completed Date: 03/12/2007
Comments: Mailed out comments with cover letter on SCR to RP.

Completed Area Name: PROJECT WIDE
Completed Sub Area Name: Not reported
Completed Document Type: Community Profile
Completed Date: 07/27/2007
Comments: Community Profile is completed.

Completed Area Name: PROJECT WIDE
Completed Sub Area Name: Not reported
Completed Document Type: Preliminary Endangerment Assessment Workplan
Completed Date: 07/13/2007
Comments: Workplan acceptable, fieldwork to begin 7/18/2007.

Completed Area Name: PROJECT WIDE
Completed Sub Area Name: Not reported
Completed Document Type: Fieldwork
Completed Date: 07/19/2007
Comments: Soil gas and metals sampling completed.

Completed Area Name: PROJECT WIDE
Completed Sub Area Name: Not reported
Completed Document Type: Site Characterization Report
Completed Date: 11/29/2007
Comments: Final report submitted, further characterization required.

Completed Area Name: PROJECT WIDE
Completed Sub Area Name: Not reported
Completed Document Type: Site Characterization Workplan
Completed Date: 09/10/2008
Comments: Approved with comments.

Completed Area Name: PROJECT WIDE
Completed Sub Area Name: Not reported
Completed Document Type: Fieldwork
Completed Date: 11/12/2008
Comments: Two groundwater wells installed and sampled, and a two port soil vapor probe.

Map ID
Direction
Distance
Elevation

MAP FINDINGS

Site

Database(s)

EDR ID Number
EPA ID Number

VEILING PLATING (Continued)

S108407637

Completed Area Name: PROJECT WIDE
Completed Sub Area Name: Not reported
Completed Document Type: Supplemental Site Investigation Report
Completed Date: 10/14/2009
Comments: Extent is not fully defined, but risk evaluation and removal action workplan can be started.

Completed Area Name: PROJECT WIDE
Completed Sub Area Name: Not reported
Completed Document Type: AB 389 Response Plan
Completed Date: 06/03/2010
Comments: Response Plan approved.

Completed Area Name: PROJECT WIDE
Completed Sub Area Name: Not reported
Completed Document Type: Technical Report
Completed Date: 02/26/2010
Comments: TCE Model accepted.

Completed Area Name: PROJECT WIDE
Completed Sub Area Name: Not reported
Completed Document Type: Technical Report
Completed Date: 12/15/2009
Comments: DTSC modeled residual Chromium VI and has determined a cleanup number of 120 ppm Total Chromium in soil.

Completed Area Name: PROJECT WIDE
Completed Sub Area Name: Not reported
Completed Document Type: Fieldwork
Completed Date: 06/19/2010
Comments: Field activities completed.

Completed Area Name: PROJECT WIDE
Completed Sub Area Name: Not reported
Completed Document Type: Removal Action Completion Report
Completed Date: 10/28/2010
Comments: Not reported

Completed Area Name: PROJECT WIDE
Completed Sub Area Name: Not reported
Completed Document Type: Well Decommissioning Workplan
Completed Date: 07/29/2010
Comments: Not reported

Completed Area Name: PROJECT WIDE
Completed Sub Area Name: Not reported
Completed Document Type: Well Decommissioning Report
Completed Date: 12/01/2010
Comments: Approved

Completed Area Name: PROJECT WIDE
Completed Sub Area Name: Not reported
Completed Document Type: Well Decommissioning Workplan
Completed Date: 11/02/2010
Comments: Approved

Completed Area Name: PROJECT WIDE

Map ID
Direction
Distance
Elevation

MAP FINDINGS

Site

Database(s)

EDR ID Number
EPA ID Number

VEILING PLATING (Continued)

S108407637

Completed Sub Area Name: Not reported
Completed Document Type: Soils Management Plan
Completed Date: 05/02/2011
Comments: Approved

Completed Area Name: PROJECT WIDE
Completed Sub Area Name: Not reported
Completed Document Type: Land Use Restriction Monitoring Report
Completed Date: 10/25/2016
Comments: DTSC's Approval Letter - LUC Inspection Report.

Completed Area Name: PROJECT WIDE
Completed Sub Area Name: Not reported
Completed Document Type: Site Characterization Report
Completed Date: 05/05/2004
Comments: Not reported

Completed Area Name: PROJECT WIDE
Completed Sub Area Name: Not reported
Completed Document Type: Site Characterization Report
Completed Date: 05/03/2006
Comments: Site Characterization Report dated May 2006

Completed Area Name: PROJECT WIDE
Completed Sub Area Name: Not reported
Completed Document Type: Removal Action Completion Report
Completed Date: 06/26/2015
Comments: Soil Excavation Report dated June 26, 2015.

Completed Area Name: PROJECT WIDE
Completed Sub Area Name: Not reported
Completed Document Type: Soils Management Plan
Completed Date: 05/11/2017
Comments: Former Veiling Plating SMP Approval Letter 51117

Completed Area Name: PROJECT WIDE
Completed Sub Area Name: Not reported
Completed Document Type: Fieldwork
Completed Date: 11/27/2017
Comments: Implementation of SMP Completed for former Veiling Plating Site

Completed Area Name: PROJECT WIDE
Completed Sub Area Name: Not reported
Completed Document Type: Soils Management Plan
Completed Date: 08/22/2017
Comments: Updated Soils Management Plan for Former Veiling Plating Site

Completed Area Name: PROJECT WIDE
Completed Sub Area Name: Not reported
Completed Document Type: Other Report
Completed Date: 01/31/2020
Comments: Report should have been approved immediately after receipt

Completed Area Name: PROJECT WIDE
Completed Sub Area Name: Not reported
Completed Document Type: Land Use Restriction Monitoring Report
Completed Date: 01/31/2020

Map ID
Direction
Distance
Elevation

MAP FINDINGS

Site

Database(s)

EDR ID Number
EPA ID Number

VEILING PLATING (Continued)

S108407637

Comments: This report should have been approved immediately upon receipt

Completed Area Name: PROJECT WIDE
Completed Sub Area Name: Not reported
Completed Document Type: Certification
Completed Date: 01/12/2011
Comments: Letter sent to RP

Completed Area Name: PROJECT WIDE
Completed Sub Area Name: Not reported
Completed Document Type: Voluntary Cleanup Agreement
Completed Date: 05/09/2017
Comments: Final Signed VCA - Former Veiling Plating Site

Future Area Name: Not reported
Future Sub Area Name: Not reported
Future Document Type: Not reported
Future Due Date: Not reported
Schedule Area Name: Not reported
Schedule Sub Area Name: Not reported
Schedule Document Type: Not reported
Schedule Due Date: Not reported
Schedule Revised Date: Not reported

DEED:

Name: VEILING PLATING
Address: 755 SEWARD STREET/ASSOCIATES
City,State,Zip: LOS ANGELES, CA 90038
Envirostor ID: 60000524
Area: PROJECT WIDE
Sub Area: Not reported
Site Type: VOLUNTARY CLEANUP
Status: CERTIFIED O&M - LAND USE RESTRICTIONS ONLY
Agency: Not reported
Covenant Uploaded: Not reported
Deed Date(s): Not reported
File Name: Envirostor Land Use Restrictions

BE324 **HIGHLAND PLATING COMPANY**
SW **1001 N ORANGE DR**
1/2-1 **LOS ANGELES, CA 90038**
0.819 mi.
4325 ft. **Site 2 of 4 in cluster BE**

SWEEPS UST **S101582581**
CA FID UST **N/A**
CHMIRS
EMI
WDS
CERS

Relative:
Lower

SWEEPS UST:
Name: HIGHLAND PLATING COMPANY
Address: 1001 N ORANGE DR
City: LOS ANGELES
Status: Not reported
Comp Number: 5172
Number: Not reported
Board Of Equalization: Not reported
Referral Date: Not reported
Action Date: Not reported
Created Date: Not reported
Owner Tank Id: Not reported

Actual:
286 ft.

Map ID
Direction
Distance
Elevation

MAP FINDINGS

Site

Database(s)

EDR ID Number
EPA ID Number

HIGHLAND PLATING COMPANY (Continued)

S101582581

SWRCB Tank Id: Not reported
Tank Status: Not reported
Capacity: Not reported
Active Date: Not reported
Tank Use: Not reported
STG: Not reported
Content: Not reported
Number Of Tanks: Not reported

CA FID UST:

Facility ID: 19000012
Regulated By: UTKNI
Regulated ID: Not reported
Cortese Code: Not reported
SIC Code: Not reported
Facility Phone: 2130000000
Mail To: Not reported
Mailing Address: 1001 N ORANGE DR
Mailing Address 2: Not reported
Mailing City,St,Zip: LOS ANGELES 900380000
Contact: Not reported
Contact Phone: Not reported
DUNs Number: Not reported
NPDES Number: Not reported
EPA ID: Not reported
Comments: Not reported
Status: Inactive

CHMIRS:

Name: Not reported
Address: 1001 N. ORANGE DR.
City,State,Zip: HOLLYWOOD, CA 90038
OES Incident Number: 4-3953
OES notification: 07/13/2014
OES Date: Not reported
OES Time: Not reported
Date Completed: Not reported
Property Use: Not reported
Agency Id Number: Not reported
Agency Incident Number: Not reported
Time Notified: Not reported
Time Completed: Not reported
Surrounding Area: Not reported
Estimated Temperature: Not reported
Property Management: Not reported
More Than Two Substances Involved?: Not reported
Resp Agncy Personel # Of Decontaminated: Not reported
Responding Agency Personel # Of Injuries: Not reported
Responding Agency Personel # Of Fatalities: Not reported
Others Number Of Decontaminated: Not reported
Others Number Of Injuries: Not reported
Others Number Of Fatalities: Not reported
Vehicle Make/year: Not reported
Vehicle License Number: Not reported
Vehicle State: Not reported
Vehicle Id Number: Not reported

Map ID
Direction
Distance
Elevation

MAP FINDINGS

Site

Database(s)

EDR ID Number
EPA ID Number

HIGHLAND PLATING COMPANY (Continued)

S101582581

| | |
|----------------------------|---|
| CA DOT PUC/ICC Number: | Not reported |
| Company Name: | Not reported |
| Reporting Officer Name/ID: | Not reported |
| Report Date: | Not reported |
| Facility Telephone: | Not reported |
| Waterway Involved: | Yes |
| Waterway: | Storm Drain, Ballona Creek |
| Spill Site: | Merchant/Business |
| Cleanup By: | No |
| Containment: | Not reported |
| What Happened: | Not reported |
| Type: | Not reported |
| Measure: | Not reported |
| Other: | Not reported |
| Type: | CHEMICAL |
| Measure: | Gal(s) |
| Other: | Not reported |
| Date/Time: | 900 |
| Year: | 2014 |
| Agency: | LA Co Fire Health Hazmat Division |
| Incident Date: | 7/13/2014 |
| Admin Agency: | Not reported |
| Amount: | Not reported |
| Contained: | Yes |
| Site Type: | Storm Drain, Ballona Creek |
| E Date: | Not reported |
| Substance: | Chromic Acid |
| Quantity Released: | 1000 |
| Unknown: | Not reported |
| Substance #2: | Not reported |
| Substance #3: | Not reported |
| Evacuations: | Not reported |
| Number of Injuries: | Fire |
| Number of Fatalities: | 1 |
| #1 Pipeline: | No |
| #2 Pipeline: | No |
| #3 Pipeline: | No |
| #1 Vessel >= 300 Tons: | No |
| #2 Vessel >= 300 Tons: | No |
| #3 Vessel >= 300 Tons: | No |
| Evacs: | No |
| Injuries: | Other |
| Fatals: | Yes |
| Comments: | Not reported |
| Description: | RP states that due to a structure fire chromic acid and fire fighting water release into a storm drain. Storm water assessment in progress. One fire fighter exposed to plating solution. |

EMI:

| | |
|-----------------|-------------------------|
| Name: | HIGHLAND PLATING CO INC |
| Address: | 1001 N ORANGE DR |
| City,State,Zip: | LOS ANGELES, CA 90038 |
| Year: | 1987 |
| County Code: | 19 |
| Air Basin: | SC |
| Facility ID: | 9238 |

Map ID
Direction
Distance
Elevation

MAP FINDINGS

Site

Database(s)

EDR ID Number
EPA ID Number

HIGHLAND PLATING COMPANY (Continued)

S101582581

Air District Name: SC
SIC Code: 3471
Air District Name: SOUTH COAST AQMD
Community Health Air Pollution Info System: Not reported
Consolidated Emission Reporting Rule: Not reported
Total Organic Hydrocarbon Gases Tons/Yr: 0
Reactive Organic Gases Tons/Yr: 0
Carbon Monoxide Emissions Tons/Yr: 0
NOX - Oxides of Nitrogen Tons/Yr: 0
SOX - Oxides of Sulphur Tons/Yr: 0
Particulate Matter Tons/Yr: 0
Part. Matter 10 Micrometers and Smllr Tons/Yr:0

Name: HIGHLAND PLATING CO
Address: 1001 N ORANGE DR
City,State,Zip: LOS ANGELES, CA 90038
Year: 1993
County Code: 19
Air Basin: SC
Facility ID: 67757
Air District Name: SC
SIC Code: 3471
Air District Name: SOUTH COAST AQMD
Community Health Air Pollution Info System: Not reported
Consolidated Emission Reporting Rule: Not reported
Total Organic Hydrocarbon Gases Tons/Yr: 10
Reactive Organic Gases Tons/Yr: 4
Carbon Monoxide Emissions Tons/Yr: 0
NOX - Oxides of Nitrogen Tons/Yr: 1
SOX - Oxides of Sulphur Tons/Yr: 0
Particulate Matter Tons/Yr: 0
Part. Matter 10 Micrometers and Smllr Tons/Yr:0

Name: HIGHLAND PLATING CO
Address: 1001 N ORANGE DR
City,State,Zip: LOS ANGELES, CA 90038
Year: 1995
County Code: 19
Air Basin: SC
Facility ID: 67757
Air District Name: SC
SIC Code: 3471
Air District Name: SOUTH COAST AQMD
Community Health Air Pollution Info System: Not reported
Consolidated Emission Reporting Rule: Not reported
Total Organic Hydrocarbon Gases Tons/Yr: 10
Reactive Organic Gases Tons/Yr: 4
Carbon Monoxide Emissions Tons/Yr: 0
NOX - Oxides of Nitrogen Tons/Yr: 1
SOX - Oxides of Sulphur Tons/Yr: 0
Particulate Matter Tons/Yr: 0
Part. Matter 10 Micrometers and Smllr Tons/Yr:0

Name: HIGHLAND PLATING CO
Address: 1001 N ORANGE DR
City,State,Zip: LOS ANGELES, CA 90038
Year: 1996

Map ID
Direction
Distance
Elevation

MAP FINDINGS

Site

Database(s)

EDR ID Number
EPA ID Number

HIGHLAND PLATING COMPANY (Continued)

S101582581

County Code: 19
Air Basin: SC
Facility ID: 67757
Air District Name: SC
SIC Code: 3471
Air District Name: SOUTH COAST AQMD
Community Health Air Pollution Info System: Not reported
Consolidated Emission Reporting Rule: Not reported
Total Organic Hydrocarbon Gases Tons/Yr: 9
Reactive Organic Gases Tons/Yr: 5
Carbon Monoxide Emissions Tons/Yr: 0
NOX - Oxides of Nitrogen Tons/Yr: 1
SOX - Oxides of Sulphur Tons/Yr: 0
Particulate Matter Tons/Yr: 0
Part. Matter 10 Micrometers and Smlr Tons/Yr:0

Name: HIGHLAND PLATING CO
Address: 1001 N ORANGE DR
City,State,Zip: LOS ANGELES, CA 90038
Year: 1997
County Code: 19
Air Basin: SC
Facility ID: 67757
Air District Name: SC
SIC Code: 3471
Air District Name: SOUTH COAST AQMD
Community Health Air Pollution Info System: Not reported
Consolidated Emission Reporting Rule: Not reported
Total Organic Hydrocarbon Gases Tons/Yr: 10
Reactive Organic Gases Tons/Yr: 4
Carbon Monoxide Emissions Tons/Yr: 0
NOX - Oxides of Nitrogen Tons/Yr: 1
SOX - Oxides of Sulphur Tons/Yr: 0
Particulate Matter Tons/Yr: 0
Part. Matter 10 Micrometers and Smlr Tons/Yr:0

Name: HIGHLAND PLATING CO
Address: 1001 N ORANGE DR
City,State,Zip: LOS ANGELES, CA 90038
Year: 1998
County Code: 19
Air Basin: SC
Facility ID: 67757
Air District Name: SC
SIC Code: 3471
Air District Name: SOUTH COAST AQMD
Community Health Air Pollution Info System: Not reported
Consolidated Emission Reporting Rule: Not reported
Total Organic Hydrocarbon Gases Tons/Yr: 7
Reactive Organic Gases Tons/Yr: 3
Carbon Monoxide Emissions Tons/Yr: 0
NOX - Oxides of Nitrogen Tons/Yr: 1
SOX - Oxides of Sulphur Tons/Yr: 0
Particulate Matter Tons/Yr: 0
Part. Matter 10 Micrometers and Smlr Tons/Yr:0

Name: HIGHLAND PLATING CO

Map ID
Direction
Distance
Elevation

MAP FINDINGS

Site

Database(s)

EDR ID Number
EPA ID Number

HIGHLAND PLATING COMPANY (Continued)

S101582581

Address: 1001 N ORANGE DR
City,State,Zip: LOS ANGELES, CA 90038
Year: 1999
County Code: 19
Air Basin: SC
Facility ID: 67757
Air District Name: SC
SIC Code: 3471
Air District Name: SOUTH COAST AQMD
Community Health Air Pollution Info System: Not reported
Consolidated Emission Reporting Rule: Not reported
Total Organic Hydrocarbon Gases Tons/Yr: 10
Reactive Organic Gases Tons/Yr: 4
Carbon Monoxide Emissions Tons/Yr: 0
NOX - Oxides of Nitrogen Tons/Yr: 1
SOX - Oxides of Sulphur Tons/Yr: 0
Particulate Matter Tons/Yr: 0
Part. Matter 10 Micrometers and Smllr Tons/Yr:0

Name: HIGHLAND PLATING CO
Address: 1001 N ORANGE DR
City,State,Zip: LOS ANGELES, CA 90038
Year: 2000
County Code: 19
Air Basin: SC
Facility ID: 67757
Air District Name: SC
SIC Code: 3471
Air District Name: SOUTH COAST AQMD
Community Health Air Pollution Info System: Not reported
Consolidated Emission Reporting Rule: Not reported
Total Organic Hydrocarbon Gases Tons/Yr: 10
Reactive Organic Gases Tons/Yr: 4
Carbon Monoxide Emissions Tons/Yr: 0
NOX - Oxides of Nitrogen Tons/Yr: 1
SOX - Oxides of Sulphur Tons/Yr: 0
Particulate Matter Tons/Yr: 0
Part. Matter 10 Micrometers and Smllr Tons/Yr:0

Name: HIGHLAND PLATING CO
Address: 1001 N ORANGE DR
City,State,Zip: LOS ANGELES, CA 90038
Year: 2001
County Code: 19
Air Basin: SC
Facility ID: 67757
Air District Name: SC
SIC Code: 3471
Air District Name: SOUTH COAST AQMD
Community Health Air Pollution Info System: Not reported
Consolidated Emission Reporting Rule: Not reported
Total Organic Hydrocarbon Gases Tons/Yr: 10
Reactive Organic Gases Tons/Yr: 4
Carbon Monoxide Emissions Tons/Yr: 0
NOX - Oxides of Nitrogen Tons/Yr: 1
SOX - Oxides of Sulphur Tons/Yr: 0
Particulate Matter Tons/Yr: 0

Map ID
Direction
Distance
Elevation

MAP FINDINGS

Site

Database(s)

EDR ID Number
EPA ID Number

HIGHLAND PLATING COMPANY (Continued)

S101582581

Part. Matter 10 Micrometers and Smlr Tons/Yr:0

Name: HIGHLAND PLATING CO
Address: 1001 N ORANGE DR
City,State,Zip: LOS ANGELES, CA 90038
Year: 2002
County Code: 19
Air Basin: SC
Facility ID: 67757
Air District Name: SC
SIC Code: 3471
Air District Name: SOUTH COAST AQMD
Community Health Air Pollution Info System: Not reported
Consolidated Emission Reporting Rule: Not reported
Total Organic Hydrocarbon Gases Tons/Yr: 0
Reactive Organic Gases Tons/Yr: 0
Carbon Monoxide Emissions Tons/Yr: 0
NOX - Oxides of Nitrogen Tons/Yr: 0
SOX - Oxides of Sulphur Tons/Yr: 0
Particulate Matter Tons/Yr: 0
Part. Matter 10 Micrometers and Smlr Tons/Yr:0

Name: HIGHLAND PLATING CO
Address: 1001 N ORANGE DR
City,State,Zip: LOS ANGELES, CA 90038
Year: 2003
County Code: 19
Air Basin: SC
Facility ID: 67757
Air District Name: SC
SIC Code: 3471
Air District Name: SOUTH COAST AQMD
Community Health Air Pollution Info System: Not reported
Consolidated Emission Reporting Rule: Not reported
Total Organic Hydrocarbon Gases Tons/Yr: 0
Reactive Organic Gases Tons/Yr: 0
Carbon Monoxide Emissions Tons/Yr: 0
NOX - Oxides of Nitrogen Tons/Yr: 0
SOX - Oxides of Sulphur Tons/Yr: 0
Particulate Matter Tons/Yr: 0
Part. Matter 10 Micrometers and Smlr Tons/Yr:0

Name: HIGHLAND PLATING CO
Address: 1001 N ORANGE DR
City,State,Zip: LOS ANGELES, CA 90038
Year: 2004
County Code: 19
Air Basin: SC
Facility ID: 67757
Air District Name: SC
SIC Code: 3471
Air District Name: SOUTH COAST AQMD
Community Health Air Pollution Info System: Not reported
Consolidated Emission Reporting Rule: Not reported
Total Organic Hydrocarbon Gases Tons/Yr: 0.225384
Reactive Organic Gases Tons/Yr: 0.18
Carbon Monoxide Emissions Tons/Yr: 0.4137

Map ID
Direction
Distance
Elevation

MAP FINDINGS

Site

Database(s)

EDR ID Number
EPA ID Number

HIGHLAND PLATING COMPANY (Continued)

S101582581

NOX - Oxides of Nitrogen Tons/Yr: 0.4925
SOX - Oxides of Sulphur Tons/Yr: 0.002951
Particulate Matter Tons/Yr: 0.0381885
Part. Matter 10 Micrometers and Smlr Tons/Yr:0.04

Name: HIGHLAND PLATING CO
Address: 1001 N ORANGE DR
City,State,Zip: LOS ANGELES, CA 90038
Year: 2005
County Code: 19
Air Basin: SC
Facility ID: 67757
Air District Name: SC
SIC Code: 3471
Air District Name: SOUTH COAST AQMD
Community Health Air Pollution Info System: Not reported
Consolidated Emission Reporting Rule: Not reported
Total Organic Hydrocarbon Gases Tons/Yr: .0902
Reactive Organic Gases Tons/Yr: .07315584
Carbon Monoxide Emissions Tons/Yr: .431
NOX - Oxides of Nitrogen Tons/Yr: .513
SOX - Oxides of Sulphur Tons/Yr: .00308
Particulate Matter Tons/Yr: .03924437
Part. Matter 10 Micrometers and Smlr Tons/Yr:.0390464303

Name: HIGHLAND PLATING CO
Address: 1001 N ORANGE DR
City,State,Zip: LOS ANGELES, CA 90038
Year: 2006
County Code: 19
Air Basin: SC
Facility ID: 67757
Air District Name: SC
SIC Code: 3471
Air District Name: SOUTH COAST AQMD
Community Health Air Pollution Info System: Not reported
Consolidated Emission Reporting Rule: Not reported
Total Organic Hydrocarbon Gases Tons/Yr: .4472487539780850901
Reactive Organic Gases Tons/Yr: .407
Carbon Monoxide Emissions Tons/Yr: .404
NOX - Oxides of Nitrogen Tons/Yr: .481
SOX - Oxides of Sulphur Tons/Yr: .003
Particulate Matter Tons/Yr: .042
Part. Matter 10 Micrometers and Smlr Tons/Yr:.03795

Name: HIGHLAND PLATING CO
Address: 1001 N ORANGE DR
City,State,Zip: LOS ANGELES, CA 90038
Year: 2007
County Code: 19
Air Basin: SC
Facility ID: 67757
Air District Name: SC
SIC Code: 3471
Air District Name: SOUTH COAST AQMD
Community Health Air Pollution Info System: Not reported
Consolidated Emission Reporting Rule: Not reported

Map ID
Direction
Distance
Elevation

MAP FINDINGS

Site

Database(s)

EDR ID Number
EPA ID Number

HIGHLAND PLATING COMPANY (Continued)

S101582581

Total Organic Hydrocarbon Gases Tons/Yr: .4472487539780850901
Reactive Organic Gases Tons/Yr: .407
Carbon Monoxide Emissions Tons/Yr: .404
NOX - Oxides of Nitrogen Tons/Yr: .481
SOX - Oxides of Sulphur Tons/Yr: .003
Particulate Matter Tons/Yr: .042
Part. Matter 10 Micrometers and Smlr Tons/Yr: .03795

Name: HIGHLAND PLATING CO
Address: 1001 N ORANGE DR
City,State,Zip: LOS ANGELES, CA 90038
Year: 2008
County Code: 19
Air Basin: SC
Facility ID: 67757
Air District Name: SC
SIC Code: 3471
Air District Name: SOUTH COAST AQMD
Community Health Air Pollution Info System: Not reported
Consolidated Emission Reporting Rule: Not reported
Total Organic Hydrocarbon Gases Tons/Yr: 2.352716360016649649
Reactive Organic Gases Tons/Yr: .63
Carbon Monoxide Emissions Tons/Yr: 22.51
NOX - Oxides of Nitrogen Tons/Yr: 1.82
SOX - Oxides of Sulphur Tons/Yr: .006105
Particulate Matter Tons/Yr: .0827619565
Part. Matter 10 Micrometers and Smlr Tons/Yr: .080224771735

Name: HIGHLAND PLATING CO
Address: 1001 N ORANGE DR
City,State,Zip: LOS ANGELES, CA 90038
Year: 2009
County Code: 19
Air Basin: SC
Facility ID: 67757
Air District Name: SC
SIC Code: 3471
Air District Name: SOUTH COAST AQMD
Community Health Air Pollution Info System: Not reported
Consolidated Emission Reporting Rule: Not reported
Total Organic Hydrocarbon Gases Tons/Yr: 0.0961839692130632
Reactive Organic Gases Tons/Yr: 8.014999999999999E-2
Carbon Monoxide Emissions Tons/Yr: 0.28999999999999998
NOX - Oxides of Nitrogen Tons/Yr: 0.33118999999999998
SOX - Oxides of Sulphur Tons/Yr: 0.002013
Particulate Matter Tons/Yr: 2.0049999999999998E-2
Part. Matter 10 Micrometers and Smlr Tons/Yr: 0.0200497

Name: HIGHLAND PLATING CO
Address: 1001 N ORANGE DR
City,State,Zip: LOS ANGELES, CA 90038
Year: 2010
County Code: 19
Air Basin: SC
Facility ID: 67757
Air District Name: SC
SIC Code: 3471

Map ID
Direction
Distance
Elevation

MAP FINDINGS

Site

Database(s)

EDR ID Number
EPA ID Number

HIGHLAND PLATING COMPANY (Continued)

S101582581

Air District Name: SOUTH COAST AQMD
Community Health Air Pollution Info System: Not reported
Consolidated Emission Reporting Rule: Not reported
Total Organic Hydrocarbon Gases Tons/Yr: 0.472272591680029
Reactive Organic Gases Tons/Yr: 0.4417300000000001
Carbon Monoxide Emissions Tons/Yr: 0.28308
NOX - Oxides of Nitrogen Tons/Yr: 0.1348
SOX - Oxides of Sulphur Tons/Yr: 2.020000000000001E-3
Particulate Matter Tons/Yr: 2.913999999999999E-2
Part. Matter 10 Micrometers and Smlr Tons/Yr:2.628070000000001E-2

Name: HIGHLAND PLATING CO
Address: 1001 N ORANGE DR
City,State,Zip: LOS ANGELES, CA 90038
Year: 2011
County Code: 19
Air Basin: SC
Facility ID: 67757
Air District Name: SC
SIC Code: 3471
Air District Name: SOUTH COAST AQMD
Community Health Air Pollution Info System: Not reported
Consolidated Emission Reporting Rule: Not reported
Total Organic Hydrocarbon Gases Tons/Yr: 0.57736837908
Reactive Organic Gases Tons/Yr: 0.54471
Carbon Monoxide Emissions Tons/Yr: 0.29274
NOX - Oxides of Nitrogen Tons/Yr: 0.1394
SOX - Oxides of Sulphur Tons/Yr: 0.00209
Particulate Matter Tons/Yr: 0.02719
Part. Matter 10 Micrometers and Smlr Tons/Yr:0.0266149

WDS:

Name: HIGHLAND PLATING COMPANY
Address: 1001 N ORANGE DR
City: LOS ANGELES
Facility ID: 4 19I009263
Facility Type: Other - Does not fall into the category of Municipal/Domestic, Industrial, Agricultural or Solid Waste (Class I, II or III)
Facility Status: Active - Any facility with a continuous or seasonal discharge that is under Waste Discharge Requirements.
NPDES Number: CAS000001 The 1st 2 characters designate the state. The remaining 7 are assigned by the Regional Board
Subregion: 4
Facility Telephone: Not reported
Facility Contact: Not reported
Agency Name: HIGHLAND PLATING COMPANY
Agency Address: Not reported
Agency City,St,Zip: 0
Agency Contact: Not reported
Agency Telephone: Not reported
Agency Type: Not reported
SIC Code: 0
SIC Code 2: Not reported
Primary Waste Type: Not reported
Primary Waste: Not reported
Waste Type2: Not reported
Waste2: Not reported

Map ID
Direction
Distance
Elevation

MAP FINDINGS

Site

Database(s)

EDR ID Number
EPA ID Number

HIGHLAND PLATING COMPANY (Continued)

S101582581

Primary Waste Type: Not reported
Secondary Waste: Not reported
Secondary Waste Type: Not reported
Design Flow: 0
Baseline Flow: 0
Reclamation: Not reported
POTW: Not reported
Treat To Water: Minor Threat to Water Quality. A violation of a regional board order should cause a relatively minor impairment of beneficial uses compared to a major or minor threat. Not: All nurds without a TTWQ will be considered a minor threat to water quality unless coded at a higher Level. A Zero (0) may be used to code those NURDS that are found to represent no threat to water quality.

Complexity: Category C - Facilities having no waste treatment systems, such as cooling water dischargers or those who must comply through best management practices, facilities with passive waste treatment and disposal systems, such as septic systems with subsurface disposal, or dischargers having waste storage systems with land disposal such as dairy waste ponds.

CERS:

Name: HIGHLAND PLATING CO
Address: 1001 NORTH ORANGE DRIVE
City,State,Zip: LOS ANGELES, CA 90038-2382
Site ID: 472359
CERS ID: 110000473620
CERS Description: US EPA Air Emission Inventory System (EIS)

Affiliation:

Affiliation Type Desc: Public Contact
Entity Name: CHRIS FAETH
Entity Title: Not reported
Affiliation Address: Not reported
Affiliation City: Not reported
Affiliation State: Not reported
Affiliation Country: Not reported
Affiliation Zip: Not reported
Affiliation Phone: Not reported

Affiliation Type Desc: Environmental Contact
Entity Name: oscar malkhoo
Entity Title: environmental engineer
Affiliation Address: 1001 NORTH ORANGE DRIVE
Affiliation City: LOSANGELES
Affiliation State: CA
Affiliation Country: Not reported
Affiliation Zip: Not reported
Affiliation Phone: Not reported

Affiliation Type Desc: Environmental Contact
Entity Name: MATRIN ZAMORA
Entity Title: Not reported
Affiliation Address: 1001 N ORANGE DR
Affiliation City: LOSANGELES
Affiliation State: Not reported
Affiliation Country: Not reported
Affiliation Zip: Not reported

Map ID
Direction
Distance
Elevation

MAP FINDINGS

Site

Database(s)

EDR ID Number
EPA ID Number

HIGHLAND PLATING COMPANY (Continued)

S101582581

Affiliation Phone: Not reported

BE325
SW
1/2-1
0.819 mi.
4325 ft.

HIGHLAND PLATING CO., INC.
1001 N. ORANGE DRIVE
LOS ANGELES, CA 90038

ENVIROSTOR **1006815992**
N/A

Site 3 of 4 in cluster BE

Relative:
Lower

ENVIROSTOR:
Name: HIGHLAND PLATING CO., INC.
Address: 1001 N. ORANGE DRIVE
City,State,Zip: LOS ANGELES, CA 90038
Facility ID: 71002177
Status: Refer: Other Agency
Status Date: Not reported
Site Code: Not reported
Site Type: Tiered Permit
Site Type Detailed: Tiered Permit
Acres: Not reported
NPL: NO
Regulatory Agencies: NONE SPECIFIED
Lead Agency: NONE SPECIFIED
Program Manager: Not reported
Supervisor: Not reported
Division Branch: Cleanup Chatsworth
Assembly: 50
Senate: 26
Special Program: Not reported
Restricted Use: NO
Site Mgmt Req: NONE SPECIFIED
Funding: Not reported
Latitude: 34.08911
Longitude: -118.3419
APN: NONE SPECIFIED
Past Use: NONE SPECIFIED
Potential COC: NONE SPECIFIED
Confirmed COC: NONE SPECIFIED
Potential Description: NONE SPECIFIED
Alias Name: CAD008292153
Alias Type: EPA Identification Number
Alias Name: 110000473620
Alias Type: EPA (FRS #)
Alias Name: 71002177
Alias Type: Envirostor ID Number

Completed Info:

Completed Area Name: PROJECT WIDE
Completed Sub Area Name: Not reported
Completed Document Type: Site Inspections/Visit (Non LUR)
Completed Date: 01/15/1999
Comments: Not reported

Future Area Name: Not reported
Future Sub Area Name: Not reported
Future Document Type: Not reported
Future Due Date: Not reported
Schedule Area Name: Not reported

Map ID
Direction
Distance
Elevation

MAP FINDINGS

Site

Database(s)

EDR ID Number
EPA ID Number

HIGHLAND PLATING CO., INC. (Continued)

1006815992

Schedule Sub Area Name: Not reported
Schedule Document Type: Not reported
Schedule Due Date: Not reported
Schedule Revised Date: Not reported

BE326
SW
1/2-1
0.819 mi.
4325 ft.

1001 N. ORANGE DRIVE
LOS ANGELES, CA 90028

CHMIRS S100219828
N/A

Site 4 of 4 in cluster BE

Relative:
Lower

CHMIRS:

Actual:
286 ft.

Name: Not reported
Address: 1001 N. ORANGE DRIVE
City,State,Zip: LOS ANGELES, CA 90028
OES Incident Number: 010717
OES notification: Not reported
OES Date: Not reported
OES Time: Not reported
Date Completed: 13-APR-90
Property Use: 600
Agency Id Number: 19105
Agency Incident Number: 527
Time Notified: 1555
Time Completed: 1755
Surrounding Area: 600
Estimated Temperature: 75
Property Management: P
More Than Two Substances Involved?: N
Resp Agncy Personel # Of Decontaminated: 2
Responding Agency Personel # Of Injuries: 0
Responding Agency Personel # Of Fatalities: 0
Others Number Of Decontaminated: 0
Others Number Of Injuries: 0
Others Number Of Fatalities: 0
Vehicle Make/year: Not reported
Vehicle License Number: Not reported
Vehicle State: Not reported
Vehicle Id Number: Not reported
CA DOT PUC/ICC Number: Not reported
Company Name: Not reported
Reporting Officer Name/ID: T.M. KEPHART FS27-A
Report Date: 22-APR-90
Facility Telephone: 213 485-6003
Waterway Involved: Not reported
Waterway: Not reported
Spill Site: Not reported
Cleanup By: Not reported
Containment: Not reported
What Happened: Not reported
Type: Not reported
Measure: Not reported
Other: Not reported
Date/Time: Not reported
Year: 88-92
Agency: Not reported
Incident Date: 13-APR-90
Admin Agency: Not reported

Map ID
 Direction
 Distance
 Elevation

MAP FINDINGS

Site

Database(s)

EDR ID Number
 EPA ID Number

(Continued)

S100219828

| | |
|------------------------|--------------|
| Amount: | Not reported |
| Contained: | Not reported |
| Site Type: | Not reported |
| E Date: | 09-MAY-91 |
| Substance: | Not reported |
| Unknown: | Not reported |
| Substance #2: | Not reported |
| Substance #3: | Not reported |
| Evacuations: | Not reported |
| Number of Injuries: | Not reported |
| Number of Fatalities: | Not reported |
| #1 Pipeline: | Not reported |
| #2 Pipeline: | Not reported |
| #3 Pipeline: | Not reported |
| #1 Vessel >= 300 Tons: | Not reported |
| #2 Vessel >= 300 Tons: | Not reported |
| #3 Vessel >= 300 Tons: | Not reported |
| Evacs: | Not reported |
| Injuries: | Not reported |
| Fatals: | Not reported |
| Comments: | Y |
| Description: | Not reported |

BD327 **V & R AUTO REPAIR**
SSW **859 HIGHLAND AVE N**
1/2-1 **LOS ANGELES, CA 90038**
0.824 mi.
4350 ft. **Site 2 of 2 in cluster BD**

LUST **S101297030**
Cortese **N/A**
ENF
HIST CORTESE
CERS

Relative: LUST REG 4:
Lower Region: 4
Actual: Regional Board: 04
279 ft. County: Los Angeles
 Facility Id: 900380325
 Status: Pollution Characterization
 Substance: Gasoline
 Substance Quantity: Not reported
 Local Case No: Not reported
 Case Type: Groundwater
 Abatement Method Used at the Site: Not reported
 Global ID: T0603700942
 W Global ID: Not reported
 Staff: TCS
 Local Agency: 19050
 Cross Street: WILLOUGHBY AVE
 Enforcement Type: SEL
 Date Leak Discovered: 5/14/1986
 Date Leak First Reported: 6/12/1986
 Date Leak Record Entered: 12/31/1986
 Date Confirmation Began: 11/9/1989
 Date Leak Stopped: 5/14/1986
 Date Case Last Changed on Database: 7/24/2002
 Date the Case was Closed: Not reported
 How Leak Discovered: Tank Test
 How Leak Stopped: Not reported
 Cause of Leak: UNK
 Leak Source: Tank
 Operator: Not reported

Map ID
Direction
Distance
Elevation

MAP FINDINGS

Site

Database(s)

EDR ID Number
EPA ID Number

V & R AUTO REPAIR (Continued)

S101297030

Water System: Not reported
Well Name: Not reported
Approx. Dist To Production Well (ft): 11520.197976193785649093217875
Source of Cleanup Funding: Tank
Preliminary Site Assessment Workplan Submitted: 11/9/1989
Preliminary Site Assessment Began: 11/9/1989
Pollution Characterization Began: 10/2/2003
Remediation Plan Submitted: Not reported
Remedial Action Underway: Not reported
Post Remedial Action Monitoring Began: Not reported
Enforcement Action Date: 3/14/2001
Historical Max MTBE Date: 1/1/1965
Hist Max MTBE Conc in Groundwater: 2440
Hist Max MTBE Conc in Soil: 678
Significant Interim Remedial Action Taken: Not reported
GW Qualifier: Not reported
Soil Qualifier: =
Organization: Not reported
Owner Contact: Not reported
Responsible Party: STEVE RIDENOUR
RP Address: 5900 CHERRY AVE.
Program: LUST
Lat/Long: 34.0862575 / -1
Local Agency Staff: PEJ
Beneficial Use: Not reported
Priority: Not reported
Cleanup Fund Id: Not reported
Suspended: Not reported
Assigned Name: Not reported
Summary: 5/4/00 1ST QTR GW MON RPT 2000; 8/11/00 2ND QTR GW MON RPT 2000;
10/25/00 3RD QTR GW MON RPT 2000; 1/22/01 4TH QTR GW MON RPT 2000;
4/18/01 1ST QTR GW MON RPT 2001

LUST:

Name: V & R AUTO REPAIR
Address: 859 HIGHLAND AVE N
City,State,Zip: LOS ANGELES, CA 90038
Lead Agency: LOS ANGELES RWQCB (REGION 4)
Case Type: LUST Cleanup Site
Geo Track: http://geotracker.waterboards.ca.gov/profile_report.asp?global_id=T0603700942
Global Id: T0603700942
Latitude: 34.0862575
Longitude: -118.3387583
Status: Completed - Case Closed
Status Date: 07/02/2012
Case Worker: DMB
RB Case Number: 900380325
Local Agency: LOS ANGELES, CITY OF
File Location: Regional Board
Local Case Number: Not reported
Potential Media Affect: Aquifer used for drinking water supply
Potential Contaminants of Concern: Gasoline
Site History: Not reported

LUST:

Global Id: T0603700942
Contact Type: Regional Board Caseworker

Map ID
Direction
Distance
Elevation

MAP FINDINGS

Site

Database(s)

EDR ID Number
EPA ID Number

V & R AUTO REPAIR (Continued)

S101297030

Contact Name: DAVID M. BJOSTAD
Organization Name: LOS ANGELES RWQCB (REGION 4)
Address: 320 W. 4th Street, Suite 200
City: Los Angeles
Email: dave.bjostad@waterboards.ca.gov
Phone Number: Not reported

Global Id: T0603700942
Contact Type: Local Agency Caseworker
Contact Name: ELOY LUNA
Organization Name: LOS ANGELES, CITY OF
Address: 200 North Main Street, Suite 1780
City: LOS ANGELES
Email: eloy.luna@lacity.org
Phone Number: Not reported

LUST:

Global Id: T0603700942
Action Type: Other
Date: 05/14/1986
Action: Leak Discovery

Global Id: T0603700942
Action Type: RESPONSE
Date: 04/15/2003
Action: Monitoring Report - Quarterly

Global Id: T0603700942
Action Type: RESPONSE
Date: 10/15/2003
Action: Monitoring Report - Quarterly

Global Id: T0603700942
Action Type: RESPONSE
Date: 09/05/2006
Action: Remedial Progress Report

Global Id: T0603700942
Action Type: RESPONSE
Date: 04/15/2004
Action: CAP/RAP - Final Remediation / Design Plan

Global Id: T0603700942
Action Type: RESPONSE
Date: 01/15/2004
Action: Monitoring Report - Quarterly

Global Id: T0603700942
Action Type: RESPONSE
Date: 07/15/2010
Action: Remedial Progress Report

Global Id: T0603700942
Action Type: RESPONSE
Date: 01/15/2011
Action: Monitoring Report - Semi-Annually

Map ID
Direction
Distance
Elevation

MAP FINDINGS

Site

Database(s)

EDR ID Number
EPA ID Number

V & R AUTO REPAIR (Continued)

S101297030

| | |
|--------------|---------------------------------------|
| Global Id: | T0603700942 |
| Action Type: | ENFORCEMENT |
| Date: | 06/19/2007 |
| Action: | Staff Letter |
| Global Id: | T0603700942 |
| Action Type: | ENFORCEMENT |
| Date: | 08/24/2007 |
| Action: | Staff Letter |
| Global Id: | T0603700942 |
| Action Type: | ENFORCEMENT |
| Date: | 09/27/2011 |
| Action: | Staff Letter |
| Global Id: | T0603700942 |
| Action Type: | RESPONSE |
| Date: | 01/15/2003 |
| Action: | Monitoring Report - Quarterly |
| Global Id: | T0603700942 |
| Action Type: | RESPONSE |
| Date: | 07/15/2003 |
| Action: | Monitoring Report - Quarterly |
| Global Id: | T0603700942 |
| Action Type: | RESPONSE |
| Date: | 10/15/2003 |
| Action: | Soil and Water Investigation Workplan |
| Global Id: | T0603700942 |
| Action Type: | RESPONSE |
| Date: | 10/15/2004 |
| Action: | Monitoring Report - Quarterly |
| Global Id: | T0603700942 |
| Action Type: | RESPONSE |
| Date: | 04/15/2004 |
| Action: | Monitoring Report - Quarterly |
| Global Id: | T0603700942 |
| Action Type: | RESPONSE |
| Date: | 01/15/2005 |
| Action: | Monitoring Report - Quarterly |
| Global Id: | T0603700942 |
| Action Type: | ENFORCEMENT |
| Date: | 09/28/2007 |
| Action: | Staff Letter |
| Global Id: | T0603700942 |
| Action Type: | ENFORCEMENT |
| Date: | 01/11/2008 |
| Action: | Staff Letter |
| Global Id: | T0603700942 |
| Action Type: | ENFORCEMENT |

Map ID
Direction
Distance
Elevation

MAP FINDINGS

Site

Database(s)

EDR ID Number
EPA ID Number

V & R AUTO REPAIR (Continued)

S101297030

Date: 06/12/2012
Action: Notification - Preclosure

Global Id: T0603700942
Action Type: Other
Date: 05/14/1986
Action: Leak Stopped

Global Id: T0603700942
Action Type: RESPONSE
Date: 04/15/2005
Action: Monitoring Report - Quarterly

Global Id: T0603700942
Action Type: RESPONSE
Date: 07/15/2005
Action: Monitoring Report - Quarterly

Global Id: T0603700942
Action Type: RESPONSE
Date: 07/15/2004
Action: Monitoring Report - Quarterly

Global Id: T0603700942
Action Type: RESPONSE
Date: 01/15/2008
Action: Remedial Progress Report

Global Id: T0603700942
Action Type: RESPONSE
Date: 08/15/2007
Action: Soil and Water Investigation Workplan

Global Id: T0603700942
Action Type: RESPONSE
Date: 04/15/2007
Action: Remedial Progress Report

Global Id: T0603700942
Action Type: RESPONSE
Date: 05/02/2007
Action: Request for Closure

Global Id: T0603700942
Action Type: RESPONSE
Date: 08/15/2011
Action: Remedial Progress Report

Global Id: T0603700942
Action Type: RESPONSE
Date: 07/15/2011
Action: Monitoring Report - Semi-Annually

Global Id: T0603700942
Action Type: RESPONSE
Date: 08/15/2011
Action: Soil and Water Investigation Workplan

Map ID
Direction
Distance
Elevation

MAP FINDINGS

Site

Database(s)

EDR ID Number
EPA ID Number

V & R AUTO REPAIR (Continued)

S101297030

| | |
|--------------|--|
| Global Id: | T0603700942 |
| Action Type: | RESPONSE |
| Date: | 12/30/2011 |
| Action: | Soil and Water Investigation Report |
| Global Id: | T0603700942 |
| Action Type: | RESPONSE |
| Date: | 12/28/2011 |
| Action: | Request for Closure |
| Global Id: | T0603700942 |
| Action Type: | REMEDIATION |
| Date: | 08/01/1989 |
| Action: | Excavation |
| Global Id: | T0603700942 |
| Action Type: | REMEDIATION |
| Date: | 12/15/2006 |
| Action: | Ex Situ Physical/Chemical Treatment (other than P&T, SVE, or Excavation) |
| Global Id: | T0603700942 |
| Action Type: | REMEDIATION |
| Date: | 06/23/2004 |
| Action: | Soil Vapor Extraction (SVE) |
| Global Id: | T0603700942 |
| Action Type: | REMEDIATION |
| Date: | 06/23/2004 |
| Action: | Pump & Treat (P&T) Groundwater |
| Global Id: | T0603700942 |
| Action Type: | ENFORCEMENT |
| Date: | 10/15/2002 |
| Action: | Staff Letter |
| Global Id: | T0603700942 |
| Action Type: | ENFORCEMENT |
| Date: | 03/14/2001 |
| Action: | * Historical Enforcement |
| Global Id: | T0603700942 |
| Action Type: | ENFORCEMENT |
| Date: | 07/02/2012 |
| Action: | Closure/No Further Action Letter |
| Global Id: | T0603700942 |
| Action Type: | RESPONSE |
| Date: | 01/15/2006 |
| Action: | Monitoring Report - Quarterly |
| Global Id: | T0603700942 |
| Action Type: | ENFORCEMENT |
| Date: | 09/17/2008 |
| Action: | Staff Letter |
| Global Id: | T0603700942 |
| Action Type: | ENFORCEMENT |

Map ID
Direction
Distance
Elevation

MAP FINDINGS

Site

Database(s)

EDR ID Number
EPA ID Number

V & R AUTO REPAIR (Continued)

S101297030

Date: 07/02/2012
Action: Closure/No Further Action Letter

Global Id: T0603700942
Action Type: Other
Date: 06/12/1986
Action: Leak Reported

Global Id: T0603700942
Action Type: RESPONSE
Date: 07/15/2006
Action: Monitoring Report - Quarterly

Global Id: T0603700942
Action Type: RESPONSE
Date: 04/15/2006
Action: Monitoring Report - Quarterly

Global Id: T0603700942
Action Type: RESPONSE
Date: 01/15/2007
Action: Monitoring Report - Quarterly

Global Id: T0603700942
Action Type: RESPONSE
Date: 10/15/2012
Action: Well Destruction Report

Global Id: T0603700942
Action Type: ENFORCEMENT
Date: 02/18/2009
Action: Verbal Enforcement

Global Id: T0603700942
Action Type: RESPONSE
Date: 05/02/2007
Action: Well Installation Report

Global Id: T0603700942
Action Type: RESPONSE
Date: 07/15/2007
Action: Monitoring Report - Quarterly

Global Id: T0603700942
Action Type: RESPONSE
Date: 09/25/2007
Action: Other Workplan

Global Id: T0603700942
Action Type: RESPONSE
Date: 01/15/2008
Action: Other Report / Document

Global Id: T0603700942
Action Type: RESPONSE
Date: 08/07/2007
Action: Interim Remedial Action Plan

Map ID
Direction
Distance
Elevation

MAP FINDINGS

Site

Database(s)

EDR ID Number
EPA ID Number

V & R AUTO REPAIR (Continued)

S101297030

Global Id: T0603700942
Action Type: ENFORCEMENT
Date: 03/23/2009
Action: Technical Correspondence / Assistance / Other

Global Id: T0603700942
Action Type: ENFORCEMENT
Date: 06/15/2009
Action: Staff Letter

Global Id: T0603700942
Action Type: ENFORCEMENT
Date: 10/12/2009
Action: Staff Letter

Global Id: T0603700942
Action Type: RESPONSE
Date: 02/15/2009
Action: Monitoring Report - Quarterly

Global Id: T0603700942
Action Type: RESPONSE
Date: 10/15/2008
Action: Monitoring Report - Quarterly

Global Id: T0603700942
Action Type: RESPONSE
Date: 04/15/2008
Action: Monitoring Report - Quarterly

Global Id: T0603700942
Action Type: RESPONSE
Date: 10/15/2007
Action: Monitoring Report - Quarterly

Global Id: T0603700942
Action Type: RESPONSE
Date: 01/09/2008
Action: CAP/RAP - Final Remediation / Design Plan

Global Id: T0603700942
Action Type: ENFORCEMENT
Date: 01/15/2003
Action: Staff Letter

Global Id: T0603700942
Action Type: ENFORCEMENT
Date: 06/28/2002
Action: Staff Letter

Global Id: T0603700942
Action Type: RESPONSE
Date: 02/15/2009
Action: Other Report / Document

Global Id: T0603700942
Action Type: RESPONSE

Map ID
Direction
Distance
Elevation

MAP FINDINGS

Site

Database(s)

EDR ID Number
EPA ID Number

V & R AUTO REPAIR (Continued)

S101297030

Date: 02/15/2009
Action: Remedial Progress Report

Global Id: T0603700942
Action Type: RESPONSE
Date: 07/15/2009
Action: Remedial Progress Report

Global Id: T0603700942
Action Type: RESPONSE
Date: 07/15/2008
Action: Monitoring Report - Quarterly

Global Id: T0603700942
Action Type: RESPONSE
Date: 08/25/2008
Action: Corrective Action Plan / Remedial Action Plan - Addendum

Global Id: T0603700942
Action Type: RESPONSE
Date: 01/15/2010
Action: Monitoring Report - Semi-Annually

Global Id: T0603700942
Action Type: RESPONSE
Date: 07/15/2002
Action: Monitoring Report - Quarterly

Global Id: T0603700942
Action Type: RESPONSE
Date: 01/15/2008
Action: Monitoring Report - Quarterly

Global Id: T0603700942
Action Type: RESPONSE
Date: 01/15/2008
Action: Remedial Progress Report

Global Id: T0603700942
Action Type: RESPONSE
Date: 04/15/2007
Action: Monitoring Report - Quarterly

Global Id: T0603700942
Action Type: ENFORCEMENT
Date: 08/18/2003
Action: Staff Letter

Global Id: T0603700942
Action Type: ENFORCEMENT
Date: 10/29/2003
Action: Staff Letter

Global Id: T0603700942
Action Type: ENFORCEMENT
Date: 12/15/2009
Action: Clean Up Fund - Case Closure Review Summary Report (RSR)

Map ID
Direction
Distance
Elevation

MAP FINDINGS

Site

Database(s)

EDR ID Number
EPA ID Number

V & R AUTO REPAIR (Continued)

S101297030

Global Id: T0603700942
Action Type: ENFORCEMENT
Date: 06/08/2011
Action: Clean Up Fund - Case Closure Review Summary Report (RSR)

Global Id: T0603700942
Action Type: RESPONSE
Date: 02/27/2009
Action: Other Report / Document

Global Id: T0603700942
Action Type: RESPONSE
Date: 08/25/2008
Action: Soil and Water Investigation Workplan

Global Id: T0603700942
Action Type: RESPONSE
Date: 04/15/2009
Action: Monitoring Report - Quarterly

Global Id: T0603700942
Action Type: RESPONSE
Date: 07/15/2009
Action: Monitoring Report - Semi-Annually

Global Id: T0603700942
Action Type: RESPONSE
Date: 09/20/2009
Action: Corrective Action Plan / Remedial Action Plan - Addendum

Global Id: T0603700942
Action Type: RESPONSE
Date: 01/15/2010
Action: Other Report / Document

Global Id: T0603700942
Action Type: RESPONSE
Date: 07/15/2010
Action: Monitoring Report - Semi-Annually

Global Id: T0603700942
Action Type: RESPONSE
Date: 07/31/2002
Action: Other Report / Document

Global Id: T0603700942
Action Type: RESPONSE
Date: 04/15/2009
Action: Remedial Progress Report

Global Id: T0603700942
Action Type: RESPONSE
Date: 03/10/2003
Action: Soil and Water Investigation Report

Global Id: T0603700942
Action Type: RESPONSE

Map ID
Direction
Distance
Elevation

MAP FINDINGS

Site

Database(s)

EDR ID Number
EPA ID Number

V & R AUTO REPAIR (Continued)

S101297030

Date: 10/15/2002
Action: Monitoring Report - Quarterly

LUST:

Global Id: T0603700942
Status: Open - Case Begin Date
Status Date: 05/14/1986

Global Id: T0603700942
Status: Open - Site Assessment
Status Date: 11/09/1989

Global Id: T0603700942
Status: Open - Site Assessment
Status Date: 03/10/2003

Global Id: T0603700942
Status: Open - Site Assessment
Status Date: 10/02/2003

Global Id: T0603700942
Status: Open - Remediation
Status Date: 12/30/2004

Global Id: T0603700942
Status: Open - Remediation
Status Date: 03/15/2006

Global Id: T0603700942
Status: Open - Verification Monitoring
Status Date: 07/19/2006

Global Id: T0603700942
Status: Open - Remediation
Status Date: 09/05/2006

Global Id: T0603700942
Status: Open - Remediation
Status Date: 12/15/2006

Global Id: T0603700942
Status: Open - Remediation
Status Date: 05/02/2007

Global Id: T0603700942
Status: Open - Site Assessment
Status Date: 08/15/2007

Global Id: T0603700942
Status: Open - Remediation
Status Date: 12/18/2007

Global Id: T0603700942
Status: Open - Remediation
Status Date: 01/09/2008

Global Id: T0603700942

Map ID
Direction
Distance
Elevation

MAP FINDINGS

Site

Database(s)

EDR ID Number
EPA ID Number

V & R AUTO REPAIR (Continued)

S101297030

Status: Open - Remediation
Status Date: 02/17/2009

Global Id: T0603700942
Status: Open - Site Assessment
Status Date: 01/25/2010

Global Id: T0603700942
Status: Open - Remediation
Status Date: 04/16/2010

Global Id: T0603700942
Status: Completed - Case Closed
Status Date: 07/02/2012

CORTESE:

Name: V & R AUTO REPAIR
Address: 859 HIGHLAND AVE N
City,State,Zip: LOS ANGELES, CA 90038
Region: CORTESE
Envirostor Id: Not reported
Global ID: T0603700942
Site/Facility Type: LUST CLEANUP SITE
Cleanup Status: COMPLETED - CASE CLOSED
Status Date: Not reported
Site Code: Not reported
Latitude: Not reported
Longitude: Not reported
Owner: Not reported
Enf Type: Not reported
Swat R: Not reported
Flag: active
Order No: Not reported
Waste Discharge System No: Not reported
Effective Date: Not reported
Region 2: Not reported
WID Id: Not reported
Solid Waste Id No: Not reported
Waste Management Uit Name: Not reported
File Name: Active Open

ENF:

Name: V & R AUTO REPAIR
Address: 859 HIGHLAND AVE N
City,State,Zip: LOS ANGELES, CA 90038
Region: 4
Facility Id: 269877
Agency Name: V & R Auto Repair
Place Type: Facility
Place Subtype: Not reported
Facility Type: Not reported
Agency Type: Privately-Owned Business
Of Agencies: 1
Place Latitude: 34.086338
Place Longitude: -118.338586

Map ID
Direction
Distance
Elevation

MAP FINDINGS

Site

Database(s)

EDR ID Number
EPA ID Number

V & R AUTO REPAIR (Continued)

S101297030

| | |
|----------------------------------|--------------------------|
| SIC Code 1: | Not reported |
| SIC Desc 1: | Not reported |
| SIC Code 2: | Not reported |
| SIC Desc 2: | Not reported |
| SIC Code 3: | Not reported |
| SIC Desc 3: | Not reported |
| NAICS Code 1: | Not reported |
| NAICS Desc 1: | Not reported |
| NAICS Code 2: | Not reported |
| NAICS Desc 2: | Not reported |
| NAICS Code 3: | Not reported |
| NAICS Desc 3: | Not reported |
| # Of Places: | 1 |
| Source Of Facility: | Reg Meas |
| Design Flow: | Not reported |
| Threat To Water Quality: | Not reported |
| Complexity: | Not reported |
| Pretreatment: | Not reported |
| Facility Waste Type: | Not reported |
| Facility Waste Type 2: | Not reported |
| Facility Waste Type 3: | Not reported |
| Facility Waste Type 4: | Not reported |
| Program: | UST |
| Program Category1: | TANKS |
| Program Category2: | TANKS |
| # Of Programs: | 1 |
| WDID: | 900380325 |
| Reg Measure Id: | 168693 |
| Reg Measure Type: | Unregulated |
| Region: | 4 |
| Order #: | Not reported |
| Npdes# CA#: | Not reported |
| Major-Minor: | Not reported |
| Npdes Type: | Not reported |
| Reclamation: | Not reported |
| Dredge Fill Fee: | Not reported |
| 301H: | Not reported |
| Application Fee Amt Received: | Not reported |
| Status: | Never Active |
| Status Date: | 02/20/2013 |
| Effective Date: | Not reported |
| Expiration/Review Date: | Not reported |
| Termination Date: | Not reported |
| WDR Review - Amend: | Not reported |
| WDR Review - Revise/Renew: | Not reported |
| WDR Review - Rescind: | Not reported |
| WDR Review - No Action Required: | Not reported |
| WDR Review - Pending: | Not reported |
| WDR Review - Planned: | Not reported |
| Status Enrollee: | N |
| Individual/General: | I |
| Fee Code: | Not reported |
| Direction/Voice: | Passive |
| Enforcement Id(EID): | 230165 |
| Region: | 4 |
| Order / Resolution Number: | UNKNOWN |
| Enforcement Action Type: | Staff Enforcement Letter |

Map ID
Direction
Distance
Elevation

MAP FINDINGS

Site

Database(s)

EDR ID Number
EPA ID Number

V & R AUTO REPAIR (Continued)

S101297030

Effective Date: 05/02/2000
Adoption/Issuance Date: Not reported
Achieve Date: 5/9/2000
Termination Date: 05/02/2000
ACL Issuance Date: Not reported
EPL Issuance Date: Not reported
Status: Historical
Title: Enforcement - 900380325
Description: Level 1 enforcement letter sent 5/2/00 for FTS groundwater monitoring report & technical report.
Program: UST
Latest Milestone Completion Date: Not reported
Of Programs1: 1
Total Assessment Amount: 0
Initial Assessed Amount: 0
Liability \$ Amount: 0
Project \$ Amount: 0
Liability \$ Paid: 0
Project \$ Completed: 0
Total \$ Paid/Completed Amount: 0

HIST CORTESE:

edr_fname: RIZZOLLI'S AUTOMOTIVE
edr_fadd1: 859 HIGHLAND
City,State,Zip: LOS ANGELES, CA 90038
Region: CORTESE
Facility County Code: 19
Reg By: LTNKA
Reg Id: 108

edr_fname: V & R AUTO REPAIR
edr_fadd1: 859 HIGHLAND
City,State,Zip: LOS ANGELES, CA 90038
Region: CORTESE
Facility County Code: 19
Reg By: LTNKA
Reg Id: 900380325

CERS:

Name: V & R AUTO REPAIR
Address: 859 HIGHLAND AVE N
City,State,Zip: LOS ANGELES, CA 90038
Site ID: 191135
CERS ID: T0603700942
CERS Description: Leaking Underground Storage Tank Cleanup Site

Affiliation:

Affiliation Type Desc: Local Agency Caseworker
Entity Name: ELOY LUNA - LOS ANGELES, CITY OF
Entity Title: Not reported
Affiliation Address: 200 North Main Street, Suite 1780
Affiliation City: LOS ANGELES
Affiliation State: CA
Affiliation Country: Not reported
Affiliation Zip: Not reported
Affiliation Phone: Not reported

Map ID
Direction
Distance
Elevation

MAP FINDINGS

Site

Database(s)

EDR ID Number
EPA ID Number

V & R AUTO REPAIR (Continued)

S101297030

Affiliation Type Desc: Regional Board Caseworker
Entity Name: DAVID M. BJOSTAD - LOS ANGELES RWQCB (REGION 4)
Entity Title: Not reported
Affiliation Address: 320 W. 4th Street, Suite 200
Affiliation City: Los Angeles
Affiliation State: CA
Affiliation Country: Not reported
Affiliation Zip: Not reported
Affiliation Phone: Not reported

328
East
1/2-1
0.837 mi.
4420 ft.

CENTRAL LOS ANGELES HS #1 AKA METROMEDIA
SUNSET/VAN NESS AVENUE
LOS ANGELES, CA 90027

ENVIROSTOR **S107736102**
SCH **N/A**

Relative:
Higher
Actual:
364 ft.

ENVIROSTOR:
Name: CENTRAL LOS ANGELES HS #1 AKA METROMEDIA
Address: SUNSET/VAN NESS AVENUE
City,State,Zip: LOS ANGELES, CA 90027
Facility ID: 19990041
Status: Certified
Status Date: 07/02/2002
Site Code: 304185
Site Type: School Cleanup
Site Type Detailed: School
Acres: 12
NPL: NO
Regulatory Agencies: SMBRP
Lead Agency: SMBRP
Program Manager: Not reported
Supervisor: Shahir Haddad
Division Branch: Southern California Schools & Brownfields Outreach
Assembly: 53
Senate: 24
Special Program: Not reported
Restricted Use: NO
Site Mgmt Req: NONE SPECIFIED
Funding: School District
Latitude: 34.09795
Longitude: -118.3155
APN: NONE SPECIFIED
Past Use: * UNKNOWN
Potential COC: Arsenic TPH-diesel
Confirmed COC: NONE SPECIFIED
Potential Description: SOIL
Alias Name: CENTRAL LOS ANGELES HIGH SCH. #1 (PROP)
Alias Type: Alternate Name
Alias Name: CENTRAL LOS ANGELES HIGH SCHOOL #1
Alias Type: Alternate Name
Alias Name: LAUSD-NEW H.S.#1 METRO MEDIA/VCA
Alias Type: Alternate Name
Alias Name: LOS ANGELES UNIFIED SCHOOL DISTRICT
Alias Type: Alternate Name
Alias Name: 110033619546
Alias Type: EPA (FRS #)
Alias Name: 304185

Map ID
Direction
Distance
Elevation

MAP FINDINGS

Site

Database(s)

EDR ID Number
EPA ID Number

CENTRAL LOS ANGELES HS #1 AKA METROMEDIA (Continued)

S107736102

Alias Type: Project Code (Site Code)
Alias Name: 19990041
Alias Type: Envirostor ID Number

Completed Info:

Completed Area Name: PROJECT WIDE
Completed Sub Area Name: Not reported
Completed Document Type: Preliminary Endangerment Assessment Report
Completed Date: 10/01/2001
Comments: Not reported

Completed Area Name: PROJECT WIDE
Completed Sub Area Name: Not reported
Completed Document Type: Removal Action Completion Report
Completed Date: 12/12/2001
Comments: Approximately 136 cubic yards of soil were removed. Based on confirmation sampling, the estimated mean for surface soil based on 95% UCL was 0.860 mg/kg and for subsurface 1.91 mg/kg. Based on this, residual arsenic levels are below the cleanup goal.

Completed Area Name: PROJECT WIDE
Completed Sub Area Name: Not reported
Completed Document Type: Removal Action Workplan
Completed Date: 12/07/2001
Comments: RAW/CEQA - DTSC approved the Removal Action Workplan for the removal of arsenic contaminated soil. CEQA completed.

Completed Area Name: PROJECT WIDE
Completed Sub Area Name: Not reported
Completed Document Type: Supplemental Site Investigation Report
Completed Date: 05/01/2003
Comments: Not reported

Completed Area Name: PROJECT WIDE
Completed Sub Area Name: Not reported
Completed Document Type: Supplemental Site Investigation Report
Completed Date: 07/24/2003
Comments: approved.

Completed Area Name: PROJECT WIDE
Completed Sub Area Name: Not reported
Completed Document Type: Supplemental Site Investigation Workplan
Completed Date: 11/21/2002
Comments: Not reported

Completed Area Name: PROJECT WIDE
Completed Sub Area Name: Not reported
Completed Document Type: Technical Report
Completed Date: 08/07/2003
Comments: Not reported

Completed Area Name: PROJECT WIDE
Completed Sub Area Name: Not reported
Completed Document Type: Environmental Oversight Agreement
Completed Date: 02/10/2000
Comments: LAUSD MASTER OVERSIGHT AGREEMENT (DOCKET NO. HSA-A 99/00-051) EXECUTED ON 2/10/00. As part of the Master Oversight Agreement between DTSC and the Los Angeles Unified School District (LAUSD),

Map ID
Direction
Distance
Elevation

MAP FINDINGS

Site

Database(s)

EDR ID Number
EPA ID Number

CENTRAL LOS ANGELES HS #1 AKA METROMEDIA (Continued)

S107736102

DTSC will provide oversight for a Preliminary Endangerment Assessment (PEA) for the proposed Central Los Angeles High School No. 1 site (aka Metromedia)

Completed Area Name: PROJECT WIDE
Completed Sub Area Name: Not reported
Completed Document Type: Certification
Completed Date: 07/02/2002
Comments: DTSC has determined that all appropriate response actions have been completed, that all acceptable engineering practices were implemented and that no further removal/remedial action is necessary, specific only to the removal around the underground storage tank. Additional sampling will be conducted post- demolition near on-site hydraulic elevators and residential structures. For Arsenic only. FA for hydraulic elevators and lead

Completed Area Name: PROJECT WIDE
Completed Sub Area Name: Not reported
Completed Document Type: CEQA - Notice of Exemption
Completed Date: 12/10/2001
Comments: Not reported

Completed Area Name: PROJECT WIDE
Completed Sub Area Name: Not reported
Completed Document Type: Cost Recovery Closeout Memo
Completed Date: 08/13/2003
Comments: Not reported

Future Area Name: Not reported
Future Sub Area Name: Not reported
Future Document Type: Not reported
Future Due Date: Not reported
Schedule Area Name: Not reported
Schedule Sub Area Name: Not reported
Schedule Document Type: Not reported
Schedule Due Date: Not reported
Schedule Revised Date: Not reported

SCH:

Name: CENTRAL LOS ANGELES HS #1 AKA METROMEDIA
Address: SUNSET/VAN NESS AVENUE
City,State,Zip: LOS ANGELES, CA 90027
Facility ID: 19990041
Site Type: School Cleanup
Site Type Detail: School
Site Mgmt. Req.: NONE SPECIFIED
Acres: 12
National Priorities List: NO
Cleanup Oversight Agencies: SMBRP
Lead Agency: SMBRP
Lead Agency Description: DTSC - Site Cleanup Program
Project Manager: Not reported
Supervisor: Shahir Haddad
Division Branch: Southern California Schools & Brownfields Outreach
Site Code: 304185
Assembly: 53

Map ID
Direction
Distance
Elevation

MAP FINDINGS

Site

Database(s)

EDR ID Number
EPA ID Number

CENTRAL LOS ANGELES HS #1 AKA METROMEDIA (Continued)

S107736102

Senate: 24
Special Program Status: Not reported
Status: Certified
Status Date: 07/02/2002
Restricted Use: NO
Funding: School District
Latitude: 34.09795
Longitude: -118.3155
APN: NONE SPECIFIED
Past Use: * UNKNOWN
Potential COC: Arsenic, Arsenic, TPH-diesel
Confirmed COC: NONE SPECIFIED
Potential Description: SOIL
Alias Name: CENTRAL LOS ANGELES HIGH SCH. #1 (PROP)
Alias Type: Alternate Name
Alias Name: CENTRAL LOS ANGELES HIGH SCHOOL #1
Alias Type: Alternate Name
Alias Name: LAUSD-NEW H.S.#1 METRO MEDIA/VCA
Alias Type: Alternate Name
Alias Name: LOS ANGELES UNIFIED SCHOOL DISTRICT
Alias Type: Alternate Name
Alias Name: 110033619546
Alias Type: EPA (FRS #)
Alias Name: 304185
Alias Type: Project Code (Site Code)
Alias Name: 19990041
Alias Type: Envirostor ID Number

Completed Info:

Completed Area Name: PROJECT WIDE
Completed Sub Area Name: Not reported
Completed Document Type: Preliminary Endangerment Assessment Report
Completed Date: 10/01/2001
Comments: Not reported

Completed Area Name: PROJECT WIDE
Completed Sub Area Name: Not reported
Completed Document Type: Removal Action Completion Report
Completed Date: 12/12/2001
Comments: Approximately 136 cubic yards of soil were removed. Based on confirmation sampling, the estimated mean for surface soil based on 95% UCL was 0.860 mg/kg and for subsurface 1.91 mg/kg. Based on this, residual arsenic levels are below the cleanup goal.

Completed Area Name: PROJECT WIDE
Completed Sub Area Name: Not reported
Completed Document Type: Removal Action Workplan
Completed Date: 12/07/2001
Comments: RAW/CEQA - DTSC approved the Removal Action Workplan for the removal of arsenic contaminated soil. CEQA completed.

Completed Area Name: PROJECT WIDE
Completed Sub Area Name: Not reported
Completed Document Type: Supplemental Site Investigation Report
Completed Date: 05/01/2003
Comments: Not reported

Completed Area Name: PROJECT WIDE

Map ID
Direction
Distance
Elevation

MAP FINDINGS

Site

Database(s)

EDR ID Number
EPA ID Number

CENTRAL LOS ANGELES HS #1 AKA METROMEDIA (Continued)

S107736102

Completed Sub Area Name: Not reported
Completed Document Type: Supplemental Site Investigation Report
Completed Date: 07/24/2003
Comments: approved.

Completed Area Name: PROJECT WIDE
Completed Sub Area Name: Not reported
Completed Document Type: Supplemental Site Investigation Workplan
Completed Date: 11/21/2002
Comments: Not reported

Completed Area Name: PROJECT WIDE
Completed Sub Area Name: Not reported
Completed Document Type: Technical Report
Completed Date: 08/07/2003
Comments: Not reported

Completed Area Name: PROJECT WIDE
Completed Sub Area Name: Not reported
Completed Document Type: Environmental Oversight Agreement
Completed Date: 02/10/2000
Comments: LAUSD MASTER OVERSIGHT AGREEMENT (DOCKET NO. HSA-A 99/00-051)
EXECUTED ON 2/10/00. As part of the Master Oversight Agreement
between DTSC and the Los Angeles Unified School District (LAUSD),
DTSC will provide oversight for a Preliminary Endangerment Assessment
(PEA) for the proposed Central Los Angeles High School No. 1 site
(aka Metromedia)

Completed Area Name: PROJECT WIDE
Completed Sub Area Name: Not reported
Completed Document Type: Certification
Completed Date: 07/02/2002
Comments: DTSC has determined that all appropriate response actions have been
completed, that all acceptable engineering practices were implemented
and that no further removal/remedial action is necessary, specific
only to the removal around the underground storage tank. Additional
sampling will be conducted post- demolition near on-site hydraulic
elevators and residential structures. For Arsenic only. FA for
hydraulic elevators and lead

Completed Area Name: PROJECT WIDE
Completed Sub Area Name: Not reported
Completed Document Type: CEQA - Notice of Exemption
Completed Date: 12/10/2001
Comments: Not reported

Completed Area Name: PROJECT WIDE
Completed Sub Area Name: Not reported
Completed Document Type: Cost Recovery Closeout Memo
Completed Date: 08/13/2003
Comments: Not reported

Future Area Name: Not reported
Future Sub Area Name: Not reported
Future Document Type: Not reported
Future Due Date: Not reported
Schedule Area Name: Not reported

Map ID
 Direction
 Distance
 Elevation

MAP FINDINGS

Site

Database(s)

EDR ID Number
 EPA ID Number

CENTRAL LOS ANGELES HS #1 AKA METROMEDIA (Continued)

S107736102

Schedule Sub Area Name: Not reported
 Schedule Document Type: Not reported
 Schedule Due Date: Not reported
 Schedule Revised Date: Not reported

329
SSE
1/2-1
0.840 mi.
4433 ft.

860 NORTH GOWER STREET
HOLLYWOOD, CA 90028

CHMIRS S100274762
N/A

Relative:
Lower

CHMIRS:

Actual:
298 ft.

| | |
|---|------------------------|
| Name: | Not reported |
| Address: | 860 NORTH GOWER STREET |
| City,State,Zip: | HOLLYWOOD, CA 90028 |
| OES Incident Number: | 5495 |
| OES notification: | Not reported |
| OES Date: | Not reported |
| OES Time: | Not reported |
| Date Completed: | 20-FEB-91 |
| Property Use: | 100 |
| Agency Id Number: | 19105 |
| Agency Incident Number: | 0638 |
| Time Notified: | 1751 |
| Time Completed: | 2023 |
| Surrounding Area: | 099 |
| Estimated Temperature: | 70 |
| Property Management: | P |
| More Than Two Substances Involved?: | N |
| Resp Agncy Personel # Of Decontaminated: | 0 |
| Responding Agency Personel # Of Injuries: | 0 |
| Responding Agency Personel # Of Fatalities: | 0 |
| Others Number Of Decontaminated: | 0 |
| Others Number Of Injuries: | 0 |
| Others Number Of Fatalities: | 0 |
| Vehicle Make/year: | Not reported |
| Vehicle License Number: | Not reported |
| Vehicle State: | Not reported |
| Vehicle Id Number: | Not reported |
| CA DOT PUC/ICC Number: | Not reported |
| Company Name: | Not reported |
| Reporting Officer Name/ID: | DAVID RUFF FS 27-B |
| Report Date: | 20-FEB-91 |
| Facility Telephone: | 213 485-6003 |
| Waterway Involved: | Not reported |
| Waterway: | Not reported |
| Spill Site: | Not reported |
| Cleanup By: | Not reported |
| Containment: | Not reported |
| What Happened: | Not reported |
| Type: | Not reported |
| Measure: | Not reported |
| Other: | Not reported |
| Date/Time: | Not reported |
| Year: | 88-92 |
| Agency: | Not reported |
| Incident Date: | 20-FEB-91 |
| Admin Agency: | Not reported |

Map ID
Direction
Distance
Elevation

MAP FINDINGS

Site

Database(s)

EDR ID Number
EPA ID Number

(Continued)

S100274762

Amount: Not reported
Contained: Not reported
Site Type: Not reported
E Date: 15-JUN-92
Substance: Not reported
Unknown: Not reported
Substance #2: Not reported
Substance #3: Not reported
Evacuations: Not reported
Number of Injuries: Not reported
Number of Fatalities: Not reported
#1 Pipeline: Not reported
#2 Pipeline: Not reported
#3 Pipeline: Not reported
#1 Vessel >= 300 Tons: Not reported
#2 Vessel >= 300 Tons: Not reported
#3 Vessel >= 300 Tons: Not reported
Evacs: Not reported
Injuries: Not reported
Fatafs: Not reported
Comments: Y
Description: Not reported

BF330
NE
1/2-1
0.858 mi.
4529 ft.

1973 NORTH CHEREMOYA AVE
HOLLYWOOD, CA 90028
Site 2 of 2 in cluster BF

CHMIRS S105630266
N/A

Relative:
Higher

Actual:
475 ft.

CHMIRS:
Name: Not reported
Address: 1973 NORTH CHEREMOYA AVE
City,State,Zip: HOLLYWOOD, CA 90028
OES Incident Number: 0293
OES notification: Not reported
OES Date: 9/2/1993
OES Time: 08:11:55 PM
Date Completed: Not reported
Property Use: Not reported
Agency Id Number: Not reported
Agency Incident Number: Not reported
Time Notified: Not reported
Time Completed: Not reported
Surrounding Area: Not reported
Estimated Temperature: Not reported
Property Management: Not reported
More Than Two Substances Involved?: Not reported
Resp Agncy Personel # Of Decontaminated: Not reported
Responding Agency Personel # Of Injuries: Not reported
Responding Agency Personel # Of Fatalities: Not reported
Others Number Of Decontaminated: Not reported
Others Number Of Injuries: Not reported
Others Number Of Fatalities: Not reported
Vehicle Make/year: Not reported
Vehicle License Number: Not reported
Vehicle State: Not reported
Vehicle Id Number: Not reported
CA DOT PUC/ICC Number: Not reported

Map ID
 Direction
 Distance
 Elevation

MAP FINDINGS

Site

Database(s)

EDR ID Number
 EPA ID Number

(Continued)

S105630266

| | |
|----------------------------|---|
| Company Name: | Not reported |
| Reporting Officer Name/ID: | Not reported |
| Report Date: | Not reported |
| Facility Telephone: | Not reported |
| Waterway Involved: | YES |
| Waterway: | Not reported |
| Spill Site: | Not reported |
| Cleanup By: | none, air release |
| Containment: | Not reported |
| What Happened: | Not reported |
| Type: | OTHER |
| Measure: | Not reported |
| Other: | Not reported |
| Date/Time: | Not reported |
| Year: | 1993 |
| Agency: | la city fire dept |
| Incident Date: | 1436/2 sep |
| Admin Agency: | Not reported |
| Amount: | 1/2 gallon |
| Contained: | NO |
| Site Type: | Not reported |
| E Date: | Not reported |
| Substance: | plant food |
| Unknown: | Not reported |
| Substance #2: | Not reported |
| Substance #3: | Not reported |
| Evacuations: | NO |
| Number of Injuries: | NO |
| Number of Fatalities: | NO |
| #1 Pipeline: | Not reported |
| #2 Pipeline: | Not reported |
| #3 Pipeline: | Not reported |
| #1 Vessel >= 300 Tons: | Not reported |
| #2 Vessel >= 300 Tons: | Not reported |
| #3 Vessel >= 300 Tons: | Not reported |
| Evacs: | Not reported |
| Injuries: | Not reported |
| Fatals: | Not reported |
| Comments: | Not reported |
| Description: | container fell off shelve and resident was contaminated |

331
 NNE
 1/2-1
 0.864 mi.
 4564 ft.

2151 ALCYONA DRIVE
 LOS ANGELES, CA

CHMIRS S110418842
 N/A

Relative:
 Higher
 Actual:
 549 ft.

| | |
|------------------------|---------------------|
| CHMIRS: | |
| Name: | Not reported |
| Address: | 2151 ALCYONA DRIVE |
| City,State,Zip: | LOS ANGELES, CA |
| OES Incident Number: | 08-0517 |
| OES notification: | 01/17/2008 |
| OES Date: | Not reported |
| OES Time: | Not reported |
| Date Completed: | Not reported |
| Property Use: | Not reported |

Map ID
Direction
Distance
Elevation

MAP FINDINGS

Site

Database(s)

EDR ID Number
EPA ID Number

(Continued)

S110418842

| | |
|---|--------------|
| Agency Id Number: | Not reported |
| Agency Incident Number: | Not reported |
| Time Notified: | Not reported |
| Time Completed: | Not reported |
| Surrounding Area: | Not reported |
| Estimated Temperature: | Not reported |
| Property Management: | Not reported |
| More Than Two Substances Involved?: | Not reported |
| Resp Agncy Personel # Of Decontaminated: | Not reported |
| Responding Agency Personel # Of Injuries: | Not reported |
| Responding Agency Personel # Of Fatalities: | Not reported |
| Others Number Of Decontaminated: | Not reported |
| Others Number Of Injuries: | Not reported |
| Others Number Of Fatalities: | Not reported |
| Vehicle Make/year: | Not reported |
| Vehicle License Number: | Not reported |
| Vehicle State: | Not reported |
| Vehicle Id Number: | Not reported |
| CA DOT PUC/ICC Number: | Not reported |
| Company Name: | Not reported |
| Reporting Officer Name/ID: | Not reported |
| Report Date: | Not reported |
| Facility Telephone: | Not reported |
| Waterway Involved: | No |
| Waterway: | Not reported |
| Spill Site: | Residence |
| Cleanup By: | Unknown |
| Containment: | Not reported |
| What Happened: | Not reported |
| Type: | Not reported |
| Measure: | Lbs. |
| Other: | Not reported |
| Date/Time: | 0821 |
| Year: | 2008 |
| Agency: | NRC |
| Incident Date: | 1/17/2008 |
| Admin Agency: | Not reported |
| Amount: | Not reported |
| Contained: | No |
| Site Type: | Not reported |
| E Date: | Not reported |
| Substance: | Natural Gas |
| Quantity Released: | Unknown |
| Unknown: | Not reported |
| Substance #2: | Not reported |
| Substance #3: | Not reported |
| Evacuations: | 0 |
| Number of Injuries: | 1 |
| Number of Fatalities: | 0 |
| #1 Pipeline: | Not reported |
| #2 Pipeline: | Not reported |
| #3 Pipeline: | Not reported |
| #1 Vessel >= 300 Tons: | Not reported |
| #2 Vessel >= 300 Tons: | Not reported |
| #3 Vessel >= 300 Tons: | Not reported |
| Evacs: | Not reported |
| Injuries: | Not reported |

Map ID
 Direction
 Distance
 Elevation

MAP FINDINGS

Site

Database(s)

EDR ID Number
 EPA ID Number

(Continued)

S110418842

| | |
|--------------------------------------|---|
| Fatafs: Comments: Description: | Not reported Not reported Quoting the NRC report, "Caller reported that a gas meter set was struck by a truck that went out of control due to unknown causes and ignited setting fire to a private residence. Driver was sent to the hospital with injuries. Unknown information about the occupants of the home." Under REMEDIAL ACTIONS the NRC report goes on to state, "In the process of shutting down the service line, expect to have the gas controlled at 1030." |
|--------------------------------------|---|

| | | | |
|------------------|---|-------------------|-------------------|
| BI332 | ESSEX MONARCH SITE | ENVIROSTOR | S111752597 |
| WSW | 7113 & 7119 SANTA MONICA BOULEVARD AND 111 N. LA BREA AVENUE | VCP | N/A |
| 1/2-1 | WEST HOLLYWOOD, CA 90046 | | |
| 0.881 mi. | | | |
| 4650 ft. | Site 1 of 2 in cluster BI | | |

| | |
|--|---|
| Relative: Lower Actual: 291 ft. | ENVIROSTOR: Name: ESSEX MONARCH SITE Address: 7113 & 7119 SANTA MONICA BOULEVARD AND 111 N. LA BREA AVENUE City,State,Zip: WEST HOLLYWOOD, CA 90046 Facility ID: 60001653 Status: No Further Action Status Date: 08/12/2014 Site Code: 301555 Site Type: Voluntary Cleanup Site Type Detailed: Voluntary Cleanup Acres: 1.4 NPL: NO Regulatory Agencies: SMBRP Lead Agency: SMBRP Program Manager: Not reported Supervisor: Philip Chandler Division Branch: Cleanup Chatsworth Assembly: 42 Senate: 26 Special Program: Voluntary Cleanup Program Restricted Use: NO Site Mgmt Req: NONE SPECIFIED Funding: Responsible Party Latitude: 34.09115 Longitude: -118.3447 APN: NONE SPECIFIED Past Use: NONE SPECIFIED Potential COC: NONE SPECIFIED Confirmed COC: NONE SPECIFIED Potential Description: NONE SPECIFIED Alias Name: Santa Monica Apartments Alias Type: Former Project ID Alias Name: 301555 Alias Type: Project Code (Site Code) Alias Name: 60001653 Alias Type: Envirostor ID Number Completed Info: Completed Area Name: PROJECT WIDE |
|--|---|

Map ID
Direction
Distance
Elevation

MAP FINDINGS

Site

Database(s)

EDR ID Number
EPA ID Number

ESSEX MONARCH SITE (Continued)

S111752597

Completed Sub Area Name: Not reported
Completed Document Type: Voluntary Cleanup Agreement
Completed Date: 01/17/2013
Comments: VCA for review and evaluation of previous site characterization data

Completed Area Name: PROJECT WIDE
Completed Sub Area Name: Not reported
Completed Document Type: Site Characterization Report
Completed Date: 06/18/2013
Comments: Not reported

Completed Area Name: PROJECT WIDE
Completed Sub Area Name: Not reported
Completed Document Type: Risk Assessment Report
Completed Date: 02/26/2014
Comments: Not reported

Completed Area Name: PROJECT WIDE
Completed Sub Area Name: Not reported
Completed Document Type: Voluntary Cleanup Agreement Termination Notification
Completed Date: 06/27/2014
Comments: Not reported

Future Area Name: Not reported
Future Sub Area Name: Not reported
Future Document Type: Not reported
Future Due Date: Not reported
Schedule Area Name: Not reported
Schedule Sub Area Name: Not reported
Schedule Document Type: Not reported
Schedule Due Date: Not reported
Schedule Revised Date: Not reported

VCP:

Name: ESSEX MONARCH SITE
Address: 7113 & 7119 SANTA MONICA BOULEVARD AND 111 N. LA BREA AVENUE
City,State,Zip: WEST HOLLYWOOD, CA 90046
Facility ID: 60001653
Site Type: Voluntary Cleanup
Site Type Detail: Voluntary Cleanup
Site Mgmt. Req.: NONE SPECIFIED
Acres: 1.4
National Priorities List: NO
Cleanup Oversight Agencies: SMBRP
Lead Agency: SMBRP
Lead Agency Description: DTSC - Site Cleanup Program
Project Manager: Not reported
Supervisor: Philip Chandler
Division Branch: Cleanup Chatsworth
Site Code: 301555
Assembly: 42
Senate: 26
Special Programs Code: Voluntary Cleanup Program
Status: No Further Action
Status Date: 08/12/2014
Restricted Use: NO
Funding: Responsible Party

Map ID
Direction
Distance
Elevation

MAP FINDINGS

Site

Database(s)

EDR ID Number
EPA ID Number

ESSEX MONARCH SITE (Continued)

S111752597

Lat/Long: 34.09115 / -118.3447
APN: NONE SPECIFIED
Past Use: NONE SPECIFIED
Potential COC: NONE SPECIFIED
Confirmed COC: NONE SPECIFIED
Potential Description: NONE SPECIFIED
Alias Name: Santa Monica Apartments
Alias Type: Former Project ID
Alias Name: 301555
Alias Type: Project Code (Site Code)
Alias Name: 60001653
Alias Type: Envirostor ID Number

Completed Info:

Completed Area Name: PROJECT WIDE
Completed Sub Area Name: Not reported
Completed Document Type: Voluntary Cleanup Agreement
Completed Date: 01/17/2013
Comments: VCA for review and evaluation of previous site characterization data

Completed Area Name: PROJECT WIDE
Completed Sub Area Name: Not reported
Completed Document Type: Site Characterization Report
Completed Date: 06/18/2013
Comments: Not reported

Completed Area Name: PROJECT WIDE
Completed Sub Area Name: Not reported
Completed Document Type: Risk Assessment Report
Completed Date: 02/26/2014
Comments: Not reported

Completed Area Name: PROJECT WIDE
Completed Sub Area Name: Not reported
Completed Document Type: Voluntary Cleanup Agreement Termination Notification
Completed Date: 06/27/2014
Comments: Not reported

Future Area Name: Not reported
Future Sub Area Name: Not reported
Future Document Type: Not reported
Future Due Date: Not reported
Schedule Area Name: Not reported
Schedule Sub Area Name: Not reported
Schedule Document Type: Not reported
Schedule Due Date: Not reported
Schedule Revised Date: Not reported

333
West
1/2-1
0.889 mi.
4692 ft.

7176 WEST SUNSET BLVD.
HOLLYWOOD, CA

CHMIRS S118190142
N/A

Relative:
Lower
Actual:
350 ft.

CHMIRS:
Name: Not reported
Address: 7176 WEST SUNSET BLVD.
City,State,Zip: HOLLYWOOD, CA

Map ID
Direction
Distance
Elevation

MAP FINDINGS

Site

Database(s)

EDR ID Number
EPA ID Number

(Continued)

S118190142

| | |
|---|----------------------------------|
| OES Incident Number: | 15-4765 |
| OES notification: | 08/16/2015 |
| OES Date: | Not reported |
| OES Time: | Not reported |
| Date Completed: | Not reported |
| Property Use: | Not reported |
| Agency Id Number: | Not reported |
| Agency Incident Number: | Not reported |
| Time Notified: | Not reported |
| Time Completed: | Not reported |
| Surrounding Area: | Not reported |
| Estimated Temperature: | Not reported |
| Property Management: | Not reported |
| More Than Two Substances Involved?: | Not reported |
| Resp Agncy Personel # Of Decontaminated: | Not reported |
| Responding Agency Personel # Of Injuries: | Not reported |
| Responding Agency Personel # Of Fatalities: | Not reported |
| Others Number Of Decontaminated: | Not reported |
| Others Number Of Injuries: | Not reported |
| Others Number Of Fatalities: | Not reported |
| Vehicle Make/year: | Not reported |
| Vehicle License Number: | Not reported |
| Vehicle State: | Not reported |
| Vehicle Id Number: | Not reported |
| CA DOT PUC/ICC Number: | Not reported |
| Company Name: | Not reported |
| Reporting Officer Name/ID: | Not reported |
| Report Date: | Not reported |
| Facility Telephone: | Not reported |
| Waterway Involved: | Yes |
| Waterway: | Storm Drain |
| Spill Site: | Merchant/Business |
| Cleanup By: | Co. Health |
| Containment: | Not reported |
| What Happened: | Not reported |
| Type: | Not reported |
| Measure: | Not reported |
| Other: | Not reported |
| Type: | SEWAGE |
| Measure: | Gal(s) |
| Other: | Not reported |
| Date/Time: | 1007 |
| Year: | 2015 |
| Agency: | City of LA Fire Dept |
| Incident Date: | 08/16/2015 |
| Admin Agency: | Los Angeles City Fire Department |
| Amount: | Not reported |
| Contained: | No |
| Site Type: | Storm Drain |
| E Date: | Not reported |
| Substance: | Sewage |
| Quantity Released: | 600 |
| Unknown: | Not reported |
| Substance #2: | Not reported |
| Substance #3: | Not reported |
| Evacuations: | Not reported |
| Number of Injuries: | Not reported |

Map ID
 Direction
 Distance
 Elevation

MAP FINDINGS

Site

Database(s)

EDR ID Number
 EPA ID Number

(Continued)

S118190142

| | |
|------------------------|--|
| Number of Fatalities: | Not reported |
| #1 Pipeline: | No |
| #2 Pipeline: | No |
| #3 Pipeline: | No |
| #1 Vessel >= 300 Tons: | No |
| #2 Vessel >= 300 Tons: | No |
| #3 Vessel >= 300 Tons: | No |
| Evacs: | No |
| Injuries: | No |
| Fatals: | No |
| Comments: | Not reported |
| Description: | RP states, "Had units responding to a flood to find a pipe releasing sewage at approx 10 gallons per minute for the last 60 minutes, with an estimated release of 600 gallons. This release is on going and has reached a storm drain." The Fire Departments control number for the incident is 488. |

334
SW
1/2-1
0.891 mi.
4706 ft.

951 NORTH SYCAMORE AVENUE, MOLE-RICHARDSON COMPANY
HOLLYWOOD, CA 90038

CHMIRS S109041182
N/A

Relative:
Lower
Actual:
281 ft.

| | |
|---|--|
| CHMIRS: | |
| Name: | Not reported |
| Address: | 951 NORTH SYCAMORE AVENUE, MOLE-RICHARDSON COMPANY |
| City,State,Zip: | HOLLYWOOD, CA 90038 |
| OES Incident Number: | 7-6808 |
| OES notification: | 11/05/2007 |
| OES Date: | Not reported |
| OES Time: | Not reported |
| Date Completed: | Not reported |
| Property Use: | Not reported |
| Agency Id Number: | Not reported |
| Agency Incident Number: | Not reported |
| Time Notified: | Not reported |
| Time Completed: | Not reported |
| Surrounding Area: | Not reported |
| Estimated Temperature: | Not reported |
| Property Management: | Not reported |
| More Than Two Substances Involved?: | Not reported |
| Resp Agncy Personel # Of Decontaminated: | Not reported |
| Responding Agency Personel # Of Injuries: | Not reported |
| Responding Agency Personel # Of Fatalities: | Not reported |
| Others Number Of Decontaminated: | Not reported |
| Others Number Of Injuries: | Not reported |
| Others Number Of Fatalities: | Not reported |
| Vehicle Make/year: | Not reported |
| Vehicle License Number: | Not reported |
| Vehicle State: | Not reported |
| Vehicle Id Number: | Not reported |
| CA DOT PUC/ICC Number: | Not reported |
| Company Name: | Not reported |
| Reporting Officer Name/ID: | Not reported |
| Report Date: | Not reported |
| Facility Telephone: | Not reported |

Map ID
 Direction
 Distance
 Elevation

MAP FINDINGS

Site

Database(s)

EDR ID Number
 EPA ID Number

(Continued)

S109041182

| | |
|---|---|
| Waterway Involved: Waterway: Spill Site: Cleanup By: Containment: What Happened: Type: Measure: Other: Date/Time: Year: Agency: Incident Date: Admin Agency: Amount: Contained: Site Type: E Date: Substance: Gallons: Unknown: Substance #2: Substance #3: Evacuations: Number of Injuries: Number of Fatalities: #1 Pipeline: #2 Pipeline: #3 Pipeline: #1 Vessel >= 300 Tons: #2 Vessel >= 300 Tons: #3 Vessel >= 300 Tons: Evacs: Injuries: Fatales: Comments: Description: | Not reported Private property monitoring wells that do not reach outside waterways Not reported Fire Dept. Not reported Not reported Not reported Not reported Not reported Not reported 2007 Remediation Sciences Inc. 1/1/1995 12:00:00 AM L. A. County Fire Prevention Not reported Yes Industrial Plant Not reported Chlorinated Solvent 0.000000 0 Not reported Not reported 0 0 0 Not reported Not reported Not reported Not reported Not reported Not reported Not reported Not reported Not reported HISTORICAL REPORT: Caller states while doing investigation on Mole-Richardson Company's property, they discovered storage tanks that did not belong to them. There are 6 underground storage tanks (UST) that contained the substance but an unknown amount reached the sub surface and ground water. |
|---|---|

335
 NNW
 1/2-1
 0.892 mi.
 4712 ft.

2125 ROCKLEDGE ROAD
 LOS ANGELES, CA 90068

CHMIRS S110418822
 N/A

Relative:
 Higher
 Actual:
 508 ft.

| | |
|--|---|
| CHMIRS: Name: Address: City,State,Zip: OES Incident Number: OES notification: OES Date: OES Time: | Not reported 2125 ROCKLEDGE ROAD LOS ANGELES, CA 90068 08-5269 07/18/2008 Not reported Not reported |
|--|---|

Map ID
Direction
Distance
Elevation

MAP FINDINGS

Site

Database(s)

EDR ID Number
EPA ID Number

(Continued)

S110418822

| Date Completed: | Not reported |
|---|---|
| Property Use: | Not reported |
| Agency Id Number: | Not reported |
| Agency Incident Number: | Not reported |
| Time Notified: | Not reported |
| Time Completed: | Not reported |
| Surrounding Area: | Not reported |
| Estimated Temperature: | Not reported |
| Property Management: | Not reported |
| More Than Two Substances Involved?: | Not reported |
| Resp Agency Personel # Of Decontaminated: | Not reported |
| Responding Agency Personel # Of Injuries: | Not reported |
| Responding Agency Personel # Of Fatalities: | Not reported |
| Others Number Of Decontaminated: | Not reported |
| Others Number Of Injuries: | Not reported |
| Others Number Of Fatalities: | Not reported |
| Vehicle Make/year: | Not reported |
| Vehicle License Number: | Not reported |
| Vehicle State: | Not reported |
| Vehicle Id Number: | Not reported |
| CA DOT PUC/ICC Number: | Not reported |
| Company Name: | Not reported |
| Reporting Officer Name/ID: | Not reported |
| Report Date: | Not reported |
| Facility Telephone: | Not reported |
| Waterway Involved: | Yes |
| Waterway: | Catch Basin, Tributary to Los Angeles River |
| Spill Site: | Residence |
| Cleanup By: | Reporting Party |
| Containment: | Not reported |
| What Happened: | Not reported |
| Type: | Not reported |
| Measure: | Gal(s) |
| Other: | Not reported |
| Date/Time: | 1300 |
| Year: | 2008 |
| Agency: | City of Los Angeles Sanitation |
| Incident Date: | 7/18/2008 |
| Admin Agency: | Los Angeles City Fire Department |
| Amount: | Not reported |
| Contained: | Yes |
| Site Type: | Catch Basin, Tributary to Los Angeles River |
| E Date: | Not reported |
| Substance: | Sewage |
| Quantity Released: | 100 |
| Unknown: | Not reported |
| Substance #2: | Not reported |
| Substance #3: | Not reported |
| Evacuations: | 0 |
| Number of Injuries: | 0 |
| Number of Fatalities: | 0 |
| #1 Pipeline: | Not reported |
| #2 Pipeline: | Not reported |
| #3 Pipeline: | Not reported |
| #1 Vessel >= 300 Tons: | Not reported |
| #2 Vessel >= 300 Tons: | Not reported |
| #3 Vessel >= 300 Tons: | Not reported |

Map ID
 Direction
 Distance
 Elevation

MAP FINDINGS

Site

Database(s)

EDR ID Number
 EPA ID Number

(Continued)

S110418822

| | |
|--------------|---|
| Evacs: | Not reported |
| Injuries: | Not reported |
| Fatals: | Not reported |
| Comments: | Not reported |
| Description: | Caller states a contractor working on a sewer line broke a water main which resulted in the release of substance mixed with a high volume of water. Substance was contained at 1310 hours but 100 gallons of substance made it into a catch basin that runs to the Los Angeles River. |

336
ENE
1/2-1
0.893 mi.
4717 ft.

1845 CANYON DR
LOS ANGELES, CA

CHMIRS S108401128
N/A

Relative:
Higher
Actual:
423 ft.

| | |
|---|---------------------|
| CHMIRS: | |
| Name: | Not reported |
| Address: | 1845 CANYON DR |
| City,State,Zip: | LOS ANGELES, CA |
| OES Incident Number: | 5-0338 |
| OES notification: | 01/12/2005 |
| OES Date: | Not reported |
| OES Time: | Not reported |
| Date Completed: | Not reported |
| Property Use: | Not reported |
| Agency Id Number: | Not reported |
| Agency Incident Number: | Not reported |
| Time Notified: | Not reported |
| Time Completed: | Not reported |
| Surrounding Area: | Not reported |
| Estimated Temperature: | Not reported |
| Property Management: | Not reported |
| More Than Two Substances Involved?: | Not reported |
| Resp Agency Personel # Of Decontaminated: | Not reported |
| Responding Agency Personel # Of Injuries: | Not reported |
| Responding Agency Personel # Of Fatalities: | Not reported |
| Others Number Of Decontaminated: | Not reported |
| Others Number Of Injuries: | Not reported |
| Others Number Of Fatalities: | Not reported |
| Vehicle Make/year: | Not reported |
| Vehicle License Number: | Not reported |
| Vehicle State: | Not reported |
| Vehicle Id Number: | Not reported |
| CA DOT PUC/ICC Number: | Not reported |
| Company Name: | Not reported |
| Reporting Officer Name/ID: | Not reported |
| Report Date: | Not reported |
| Facility Telephone: | Not reported |
| Waterway Involved: | Not reported |
| Waterway: | LA River |
| Spill Site: | Not reported |
| Cleanup By: | Reporting Party |
| Containment: | Not reported |
| What Happened: | Not reported |
| Type: | Not reported |
| Measure: | Not reported |

Map ID
 Direction
 Distance
 Elevation

MAP FINDINGS

Site

Database(s)

EDR ID Number
 EPA ID Number

(Continued)

S108401128

Other: Not reported
 Date/Time: Not reported
 Year: 2005
 Agency: City of Los Angeles
 Incident Date: 1/9/2005 12:00:00 AM
 Admin Agency: Los Angeles City Fire Department
 Amount: Not reported
 Contained: Yes
 Site Type: Road
 E Date: Not reported
 Substance: Sewage
 Gallons: 5857
 Unknown: 0
 Substance #2: Not reported
 Substance #3: Not reported
 Evacuations: 0
 Number of Injuries: 0
 Number of Fatalities: 0
 #1 Pipeline: Not reported
 #2 Pipeline: Not reported
 #3 Pipeline: Not reported
 #1 Vessel >= 300 Tons: Not reported
 #2 Vessel >= 300 Tons: Not reported
 #3 Vessel >= 300 Tons: Not reported
 Evacs: Not reported
 Injuries: Not reported
 Fatafs: Not reported
 Comments: Not reported
 Description: Excessive rain caused the release.

BJ337
 ENE
 1/2-1
 0.901 mi.
 4759 ft.

ARCO #1247
 5777 HOLLYWOOD BLVD
 HOLLYWOOD, CA 90028

Site 1 of 2 in cluster BJ

LUST
 CHMIRS
 HIST CORTESE
 CERS

S102424163
 N/A

Relative:
 Higher

LUST:

Actual:
 394 ft.

Name: ARCO #1247
 Address: 5777 HOLLYWOOD BLVD
 City, State, Zip: HOLLYWOOD, CA 90028
 Lead Agency: LOS ANGELES, CITY OF
 Case Type: LUST Cleanup Site
 Geo Track: http://geotracker.waterboards.ca.gov/profile_report.asp?global_id=T0603700760
 Global Id: T0603700760
 Latitude: 34.1017571
 Longitude: -118.3154338
 Status: Completed - Case Closed
 Status Date: 11/07/2001
 Case Worker: EL
 RB Case Number: 900280116
 Local Agency: LOS ANGELES, CITY OF
 File Location: Not reported
 Local Case Number: Not reported
 Potential Media Affect: Soil
 Potential Contaminants of Concern: Gasoline
 Site History: Not reported

LUST:

Map ID
Direction
Distance
Elevation

MAP FINDINGS

Site

Database(s)

EDR ID Number
EPA ID Number

ARCO #1247 (Continued)

S102424163

Global Id: T0603700760
Contact Type: Local Agency Caseworker
Contact Name: ELOY LUNA
Organization Name: LOS ANGELES, CITY OF
Address: 200 North Main Street, Suite 1780
City: LOS ANGELES
Email: eloy.luna@lacity.org
Phone Number: Not reported

Global Id: T0603700760
Contact Type: Regional Board Caseworker
Contact Name: YUE RONG
Organization Name: LOS ANGELES RWQCB (REGION 4)
Address: 320 W. 4TH ST., SUITE 200
City: Los Angeles
Email: yrong@waterboards.ca.gov
Phone Number: Not reported

LUST:

Global Id: T0603700760
Action Type: Other
Date: 09/13/1990
Action: Leak Discovery

Global Id: T0603700760
Action Type: Other
Date: 09/13/1990
Action: Leak Stopped

Global Id: T0603700760
Action Type: Other
Date: 09/13/1990
Action: Leak Reported

LUST:

Global Id: T0603700760
Status: Open - Case Begin Date
Status Date: 09/13/1990

Global Id: T0603700760
Status: Open - Site Assessment
Status Date: 09/13/1990

Global Id: T0603700760
Status: Completed - Case Closed
Status Date: 11/07/2001

CHMIRS:

Name: Not reported
Address: 5777 HOLLYWOOD BLVD
City, State, Zip: LOS ANGELES, CA 90028
OES Incident Number: 1-5716
OES notification: 10/09/2001
OES Date: Not reported
OES Time: Not reported

Map ID
Direction
Distance
Elevation

MAP FINDINGS

Site

Database(s)

EDR ID Number
EPA ID Number

ARCO #1247 (Continued)

S102424163

| | |
|---|----------------------------------|
| Date Completed: | Not reported |
| Property Use: | Not reported |
| Agency Id Number: | Not reported |
| Agency Incident Number: | Not reported |
| Time Notified: | Not reported |
| Time Completed: | Not reported |
| Surrounding Area: | Not reported |
| Estimated Temperature: | Not reported |
| Property Management: | Not reported |
| More Than Two Substances Involved?: | Not reported |
| Resp Agency Personel # Of Decontaminated: | Not reported |
| Responding Agency Personel # Of Injuries: | Not reported |
| Responding Agency Personel # Of Fatalities: | Not reported |
| Others Number Of Decontaminated: | Not reported |
| Others Number Of Injuries: | Not reported |
| Others Number Of Fatalities: | Not reported |
| Vehicle Make/year: | Not reported |
| Vehicle License Number: | Not reported |
| Vehicle State: | Not reported |
| Vehicle Id Number: | Not reported |
| CA DOT PUC/ICC Number: | Not reported |
| Company Name: | Not reported |
| Reporting Officer Name/ID: | Not reported |
| Report Date: | Not reported |
| Facility Telephone: | Not reported |
| Waterway Involved: | No |
| Waterway: | Not reported |
| Spill Site: | Not reported |
| Cleanup By: | Contractor |
| Containment: | Not reported |
| What Happened: | Not reported |
| Type: | Not reported |
| Measure: | Not reported |
| Other: | Not reported |
| Date/Time: | Not reported |
| Year: | 2001 |
| Agency: | Atlantic Richfield Co |
| Incident Date: | 9/4/2001 12:00:00 AM |
| Admin Agency: | Los Angeles City Fire Department |
| Amount: | Not reported |
| Contained: | Yes |
| Site Type: | Service Station |
| E Date: | Not reported |
| Substance: | Gasoline |
| Unknown: | Unknown |
| Substance #2: | Not reported |
| Substance #3: | Not reported |
| Evacuations: | 0 |
| Number of Injuries: | 0 |
| Number of Fatalities: | 0 |
| #1 Pipeline: | Not reported |
| #2 Pipeline: | Not reported |
| #3 Pipeline: | Not reported |
| #1 Vessel >= 300 Tons: | Not reported |
| #2 Vessel >= 300 Tons: | Not reported |
| #3 Vessel >= 300 Tons: | Not reported |
| Evacs: | Not reported |

Map ID
Direction
Distance
Elevation

MAP FINDINGS

Site

Database(s)

EDR ID Number
EPA ID Number

ARCO #1247 (Continued)

S102424163

Injuries: Not reported
Fatafs: Not reported
Comments: Not reported
Description: Soil Samples Where collected Aug 30th, 2001, during construction, indicate Hydro Carbon contamination. This collection was from a retail gasoline facility.

HIST CORTESE:

edr_fname: ARCO #1247
edr_fadd1: 5777 HOLLYWOOD
City,State,Zip: LOS ANGELES, CA
Region: CORTESE
Facility County Code: 19
Reg By: LTNKA
Reg Id: 900280116

CERS:

Name: ARCO #1247
Address: 5777 HOLLYWOOD BLVD
City,State,Zip: HOLLYWOOD, CA 90028
Site ID: 212117
CERS ID: T0603700760
CERS Description: Leaking Underground Storage Tank Cleanup Site

Affiliation:

Affiliation Type Desc: Local Agency Caseworker
Entity Name: ELOY LUNA - LOS ANGELES, CITY OF
Entity Title: Not reported
Affiliation Address: 200 North Main Street, Suite 1780
Affiliation City: LOS ANGELES
Affiliation State: CA
Affiliation Country: Not reported
Affiliation Zip: Not reported
Affiliation Phone: Not reported

Affiliation Type Desc: Regional Board Caseworker
Entity Name: YUE RONG - LOS ANGELES RWQCB (REGION 4)
Entity Title: Not reported
Affiliation Address: 320 W. 4TH ST., SUITE 200
Affiliation City: Los Angeles
Affiliation State: CA
Affiliation Country: Not reported
Affiliation Zip: Not reported
Affiliation Phone: Not reported

BJ338 ARCO #1247
ENE 5777 HOLLYWOOD BLVD
1/2-1 HOLLYWOOD, CA 90028
0.901 mi.
4759 ft. Site 2 of 2 in cluster BJ

LUST S105051402
Cortese N/A

Relative: LUST REG 4:
Higher Region: 4
Actual: Regional Board: 04
394 ft. County: Los Angeles

Map ID
Direction
Distance
Elevation

MAP FINDINGS

Site

Database(s)

EDR ID Number
EPA ID Number

ARCO #1247 (Continued)

S105051402

Facility Id: 900280116
Status: Leak being confirmed
Substance: Gasoline
Substance Quantity: Not reported
Local Case No: Not reported
Case Type: Soil
Abatement Method Used at the Site: Not reported
Global ID: T0603700760
W Global ID: Not reported
Staff: UNK
Local Agency: 19050
Cross Street: VAN NESS
Enforcement Type: Not reported
Date Leak Discovered: 9/13/1990
Date Leak First Reported: 9/13/1990
Date Leak Record Entered: 12/9/1991
Date Confirmation Began: 9/13/1990
Date Leak Stopped: 9/13/1990
Date Case Last Changed on Database: 9/30/1994
Date the Case was Closed: Not reported
How Leak Discovered: OM
How Leak Stopped: Not reported
Cause of Leak: Spill
Leak Source: UNK
Operator: KAMAR, WAGIH
Water System: Not reported
Well Name: Not reported
Approx. Dist To Production Well (ft): 11833.708306004483140313205952
Source of Cleanup Funding: UNK
Preliminary Site Assessment Workplan Submitted: Not reported
Preliminary Site Assessment Began: Not reported
Pollution Characterization Began: Not reported
Remediation Plan Submitted: Not reported
Remedial Action Underway: Not reported
Post Remedial Action Monitoring Began: Not reported
Enforcement Action Date: Not reported
Historical Max MTBE Date: Not reported
Hist Max MTBE Conc in Groundwater: Not reported
Hist Max MTBE Conc in Soil: .046
Significant Interim Remedial Action Taken: Not reported
GW Qualifier: Not reported
Soil Qualifier: =
Organization: Not reported
Owner Contact: Not reported
Responsible Party: ARCO PRODUCTS CO.
RP Address: 17315 STUDEBAKER RD, CERRITOS, 90701
Program: LUST
Lat/Long: 34.1017571 / -1
Local Agency Staff: PEJ
Beneficial Use: Not reported
Priority: Not reported
Cleanup Fund Id: Not reported
Suspended: Not reported
Assigned Name: Not reported
Summary: FIRE DEPT. RESPONDE ASSISTED WITH CLEAN UP. DEALER HAD WASHED SOME FO THE SPILL DOWN INTO STREET BY TIME F.D. ARRIVED. F.D. DETERIMED PORDUCT HAD BEEN THINNED DOWN WITH ENOUGH WATER. SEE LA FIRE

Map ID
Direction
Distance
Elevation

MAP FINDINGS

Site

Database(s)

EDR ID Number
EPA ID Number

ARCO #1247 (Continued)

S105051402

HARD COPY NOT A CLOSED C

CORTESE:

Name: ARCO #1247
Address: 5777 HOLLYWOOD BLVD
City,State,Zip: HOLLYWOOD, CA 90028
Region: CORTESE
Envirostor Id: Not reported
Global ID: T0603700760
Site/Facility Type: LUST CLEANUP SITE
Cleanup Status: COMPLETED - CASE CLOSED
Status Date: Not reported
Site Code: Not reported
Latitude: Not reported
Longitude: Not reported
Owner: Not reported
Enf Type: Not reported
Swat R: Not reported
Flag: active
Order No: Not reported
Waste Discharge System No: Not reported
Effective Date: Not reported
Region 2: Not reported
WID Id: Not reported
Solid Waste Id No: Not reported
Waste Management Uit Name: Not reported
File Name: Active Open

339
ESE
1/2-1
0.905 mi.
4779 ft.

SANTA MONICA/VINE PRIMARY SITE NO. 10
FOUNTAIN AVE/VAN NESS AVE/WILTON PLACE
LOS ANGELES, CA 90028

ENVIROSTOR S105840741
SCH N/A

Relative:
Lower
Actual:
338 ft.

ENVIROSTOR:

Name: SANTA MONICA/VINE PRIMARY SITE NO. 10
Address: FOUNTAIN AVE/VAN NESS AVE/WILTON PLACE
City,State,Zip: LOS ANGELES, CA 90028
Facility ID: 19880057
Status: Inactive - Withdrawn
Status Date: 02/20/2013
Site Code: 304122
Site Type: School Investigation
Site Type Detailed: School
Acres: 2.7
NPL: NO
Regulatory Agencies: SMBRP
Lead Agency: SMBRP
Program Manager: Not reported
Supervisor: Javier Hinojosa
Division Branch: Southern California Schools & Brownfields Outreach
Assembly: 43
Senate: 24
Special Program: Not reported
Restricted Use: NO
Site Mgmt Req: NONE SPECIFIED
Funding: School District

Map ID
Direction
Distance
Elevation

MAP FINDINGS

Site

Database(s)

EDR ID Number
EPA ID Number

SANTA MONICA/VINE PRIMARY SITE NO. 10 (Continued)

S105840741

Latitude: 34.09464
Longitude: -118.3148
APN: NONE SPECIFIED
Past Use: RESIDENTIAL AREA
Potential COC: NONE SPECIFIED
Confirmed COC: NONE SPECIFIED
Potential Description: NONE SPECIFIED
Alias Name: LAUSD-SANTA MONICA/VINE PRIMARY #10/CDE
Alias Type: Alternate Name
Alias Name: LAUSD-SANTA MONICA/VINE PRIMARY #10/VCA
Alias Type: Alternate Name
Alias Name: SANTA MONICA/VINE PRIMARY SITE #10
Alias Type: Alternate Name
Alias Name: 304053
Alias Type: Project Code (Site Code)
Alias Name: 304122
Alias Type: Project Code (Site Code)
Alias Name: 19880057
Alias Type: Envirostor ID Number

Completed Info:

Completed Area Name: PROJECT WIDE
Completed Sub Area Name: Not reported
Completed Document Type: Phase 1
Completed Date: 02/11/2000
Comments: Not reported

Completed Area Name: PROJECT WIDE
Completed Sub Area Name: Not reported
Completed Document Type: Environmental Oversight Agreement
Completed Date: 02/10/2000
Comments: Not reported

Completed Area Name: PROJECT WIDE
Completed Sub Area Name: Not reported
Completed Document Type: Cost Recovery Closeout Memo
Completed Date: 08/20/2002
Comments: Not reported

Future Area Name: Not reported
Future Sub Area Name: Not reported
Future Document Type: Not reported
Future Due Date: Not reported
Schedule Area Name: Not reported
Schedule Sub Area Name: Not reported
Schedule Document Type: Not reported
Schedule Due Date: Not reported
Schedule Revised Date: Not reported

SCH:

Name: SANTA MONICA/VINE PRIMARY SITE NO. 10
Address: FOUNTAIN AVE/VAN NESS AVE/WILTON PLACE
City,State,Zip: LOS ANGELES, CA 90028
Facility ID: 19880057
Site Type: School Investigation
Site Type Detail: School

Map ID
Direction
Distance
Elevation

MAP FINDINGS

Site

Database(s)

EDR ID Number
EPA ID Number

SANTA MONICA/VINE PRIMARY SITE NO. 10 (Continued)

S105840741

Site Mgmt. Req.: NONE SPECIFIED
Acres: 2.7
National Priorities List: NO
Cleanup Oversight Agencies: SMBRP
Lead Agency: SMBRP
Lead Agency Description: DTSC - Site Cleanup Program
Project Manager: Not reported
Supervisor: Javier Hinojosa
Division Branch: Southern California Schools & Brownfields Outreach
Site Code: 304122
Assembly: 43
Senate: 24
Special Program Status: Not reported
Status: Inactive - Withdrawn
Status Date: 02/20/2013
Restricted Use: NO
Funding: School District
Latitude: 34.09464
Longitude: -118.3148
APN: NONE SPECIFIED
Past Use: RESIDENTIAL AREA
Potential COC: NONE SPECIFIED
Confirmed COC: NONE SPECIFIED
Potential Description: NONE SPECIFIED
Alias Name: LAUSD-SANTA MONICA/VINE PRIMARY #10/CDE
Alias Type: Alternate Name
Alias Name: LAUSD-SANTA MONICA/VINE PRIMARY #10/VCA
Alias Type: Alternate Name
Alias Name: SANTA MONICA/VINE PRIMARY SITE #10
Alias Type: Alternate Name
Alias Name: 304053
Alias Type: Project Code (Site Code)
Alias Name: 304122
Alias Type: Project Code (Site Code)
Alias Name: 19880057
Alias Type: Envirostor ID Number

Completed Info:

Completed Area Name: PROJECT WIDE
Completed Sub Area Name: Not reported
Completed Document Type: Phase 1
Completed Date: 02/11/2000
Comments: Not reported

Completed Area Name: PROJECT WIDE
Completed Sub Area Name: Not reported
Completed Document Type: Environmental Oversight Agreement
Completed Date: 02/10/2000
Comments: Not reported

Completed Area Name: PROJECT WIDE
Completed Sub Area Name: Not reported
Completed Document Type: Cost Recovery Closeout Memo
Completed Date: 08/20/2002
Comments: Not reported

Future Area Name: Not reported
Future Sub Area Name: Not reported

Map ID
Direction
Distance
Elevation

MAP FINDINGS

Site

Database(s)

EDR ID Number
EPA ID Number

SANTA MONICA/VINE PRIMARY SITE NO. 10 (Continued)

S105840741

Future Document Type: Not reported
Future Due Date: Not reported
Schedule Area Name: Not reported
Schedule Sub Area Name: Not reported
Schedule Document Type: Not reported
Schedule Due Date: Not reported
Schedule Revised Date: Not reported

BI340
WSW
1/2-1
0.909 mi.
4797 ft.

SL WEST HOLLYWOOD LLC
7118 W SANTA MONICA BLVD
WEST HOLLYWOOD, CA 90046

LUST
Cortese
LOS ANGELES CO. HMS
CERS

S105696531
N/A

Site 2 of 2 in cluster BI

Relative:
Lower
Actual:
287 ft.

LUST:
Name: SL WEST HOLLYWOOD LLC
Address: 7118 W SANTA MONICA BLVD
City,State,Zip: WEST HOLLYWOOD, CA 90046
Lead Agency: SWRCB
Case Type: LUST Cleanup Site
Geo Track: http://geotracker.waterboards.ca.gov/profile_report.asp?global_id=T10000000554
Global Id: T10000000554
Latitude: 34.0904061621585
Longitude: -118.345252838393
Status: Completed - Case Closed
Status Date: 07/18/2018
Case Worker: MC
RB Case Number: Not reported
Local Agency: LOS ANGELES COUNTY
File Location: Not reported
Local Case Number: Not reported
Potential Media Affect: Not reported
Potential Contaminants of Concern: Not reported
Site History: There is a State Water Board closure Order for this case issued 2/2/2015. The State Water Board needs confirmation that the corrective action wells and wastes have been removed from the site in order to close the case. Once confirmation has been received State Water Board can issue a Uniform Closure Letter and close the case. Attempts to reach the RP have failed. gwl 4/14/2016.

LUST:
Global Id: T10000000554
Contact Type: Local Agency Caseworker
Contact Name: JOHN AWUJO
Organization Name: LOS ANGELES COUNTY
Address: 900 S FREMONT AVE
City: ALHAMBRA
Email: jawujo@dpw.lacounty.gov
Phone Number: 6264583507

Global Id: T10000000554
Contact Type: Regional Board Caseworker
Contact Name: MATTHEW COHEN
Organization Name: SWRCB
Address: 1001 I Street
City: SACRAMENTO
Email: mcohen@waterboards.ca.gov
Phone Number: 9163415751

Map ID
Direction
Distance
Elevation

MAP FINDINGS

Site

Database(s)

EDR ID Number
EPA ID Number

SL WEST HOLLYWOOD LLC (Continued)

S105696531

Global Id: T10000000554
Contact Type: Regional Board Caseworker
Contact Name: YUE RONG
Organization Name: LOS ANGELES RWQCB (REGION 4)
Address: 320 W. 4TH ST., SUITE 200
City: Los Angeles
Email: yrong@waterboards.ca.gov
Phone Number: Not reported

LUST:

Global Id: T10000000554
Action Type: ENFORCEMENT
Date: 07/18/2018
Action: Closure/No Further Action Letter

Global Id: T10000000554
Action Type: ENFORCEMENT
Date: 07/01/2013
Action: Referral to Other State Agency

Global Id: T10000000554
Action Type: ENFORCEMENT
Date: 04/24/2008
Action: Staff Letter

Global Id: T10000000554
Action Type: ENFORCEMENT
Date: 07/04/2018
Action: Site Visit / Inspection / Sampling

Global Id: T10000000554
Action Type: RESPONSE
Date: 12/01/2003
Action: Tank Removal Report / UST Sampling Report

Global Id: T10000000554
Action Type: ENFORCEMENT
Date: 10/24/2014
Action: Notification - Public Notice of Case Closure

Global Id: T10000000554
Action Type: ENFORCEMENT
Date: 02/02/2015
Action: State Water Board Closure Order

LUST:

Global Id: T10000000554
Status: Open - Case Begin Date
Status Date: 04/17/2008

Global Id: T10000000554
Status: Open - Eligible for Closure
Status Date: 04/17/2008

Global Id: T10000000554
Status: Open - Site Assessment

Map ID
Direction
Distance
Elevation

MAP FINDINGS

Site

Database(s)

EDR ID Number
EPA ID Number

SL WEST HOLLYWOOD LLC (Continued)

S105696531

Status Date: 04/17/2008

Global Id: T10000000554
Status: Open - Eligible for Closure
Status Date: 02/17/2015

Global Id: T10000000554
Status: Completed - Case Closed
Status Date: 07/18/2018

CORTESE:

Name: SL WEST HOLLYWOOD LLC
Address: 7118 W SANTA MONICA BLVD
City,State,Zip: WEST HOLLYWOOD, CA 90046
Region: CORTESE
Envirostor Id: Not reported
Global ID: T10000000554
Site/Facility Type: LUST CLEANUP SITE
Cleanup Status: COMPLETED - CASE CLOSED
Status Date: Not reported
Site Code: Not reported
Latitude: Not reported
Longitude: Not reported
Owner: Not reported
Enf Type: Not reported
Swat R: Not reported
Flag: active
Order No: Not reported
Waste Discharge System No: Not reported
Effective Date: Not reported
Region 2: Not reported
WID Id: Not reported
Solid Waste Id No: Not reported
Waste Management Uit Name: Not reported
File Name: Active Open

LOS ANGELES CO. HMS:

Name: SL WEST HOLLYWOOD LLC
Address: 7118 SANTA MONICA BLVD
City,State,Zip: WEST HOLLYWOOD, CA 90046
Region: LA
Permit Category: T
Facility Id: 027101-038087
Facility Type: 0
Facility Status: Removed
Area: 5J
Permit Number: 000361943
Permit Status: Removed

CERS:

Name: SL WEST HOLLYWOOD LLC
Address: 7118 W SANTA MONICA BLVD
City,State,Zip: WEST HOLLYWOOD, CA 90046
Site ID: 234396
CERS ID: T10000000554

Map ID
Direction
Distance
Elevation

MAP FINDINGS

Site

Database(s)

EDR ID Number
EPA ID Number

SL WEST HOLLYWOOD LLC (Continued)

S105696531

CERS Description: Leaking Underground Storage Tank Cleanup Site

Affiliation:

Affiliation Type Desc: Local Agency Caseworker
Entity Name: JOHN AWUJO - LOS ANGELES COUNTY
Entity Title: Not reported
Affiliation Address: 900 S FREMONT AVE
Affiliation City: ALHAMBRA
Affiliation State: CA
Affiliation Country: Not reported
Affiliation Zip: Not reported
Affiliation Phone: 6264583507

Affiliation Type Desc: Regional Board Caseworker
Entity Name: MATTHEW COHEN - SWRCB
Entity Title: Not reported
Affiliation Address: 1001 I Street
Affiliation City: SACRAMENTO
Affiliation State: CA
Affiliation Country: Not reported
Affiliation Zip: Not reported
Affiliation Phone: 9163415751

Affiliation Type Desc: Regional Board Caseworker
Entity Name: YUE RONG - LOS ANGELES RWQCB (REGION 4)
Entity Title: Not reported
Affiliation Address: 320 W. 4TH ST., SUITE 200
Affiliation City: Los Angeles
Affiliation State: CA
Affiliation Country: Not reported
Affiliation Zip: Not reported
Affiliation Phone: Not reported

BK341 **TEXACO/HOLLYWOOD SMOG CENTER**
South **5900 MELROSE AVE**
1/2-1 **HOLLYWOOD, CA 90038**
0.933 mi.
4926 ft. **Site 1 of 2 in cluster BK**

LUST **S102438843**
Cortese **N/A**
HIST CORTESE
CERS

Relative: LUST REG 4:
Lower Region: 4
Regional Board: 04
Actual: County: Los Angeles
274 ft. Facility Id: 900380307
Status: Remedial action (cleanup) Underway
Substance: Gasoline
Substance Quantity: Not reported
Local Case No: Not reported
Case Type: Groundwater
Abatement Method Used at the Site: Not reported
Global ID: T0603700940
W Global ID: Not reported
Staff: DP
Local Agency: 19050
Cross Street: CAHUENGA BLVD
Enforcement Type: DLSEL
Date Leak Discovered: Not reported

Map ID
Direction
Distance
Elevation

MAP FINDINGS

Site

Database(s)

EDR ID Number
EPA ID Number

TEXACO/HOLLYWOOD SMOG CENTER (Continued)

S102438843

Date Leak First Reported: 3/20/1990
Date Leak Record Entered: 4/4/1990
Date Confirmation Began: 3/5/1990
Date Leak Stopped: Not reported
Date Case Last Changed on Database: 9/30/2002
Date the Case was Closed: Not reported
How Leak Discovered: Not reported
How Leak Stopped: Not reported
Cause of Leak: UNK
Leak Source: UNK
Operator: LEO REICH/LEO'S AUTO CENTER
Water System: Not reported
Well Name: Not reported
Approx. Dist To Production Well (ft): 8516.786699186563512641250654
Source of Cleanup Funding: UNK
Preliminary Site Assessment Workplan Submitted: 6/17/1993
Preliminary Site Assessment Began: 7/7/1998
Pollution Characterization Began: 8/12/1998
Remediation Plan Submitted: 2/2/2001
Remedial Action Underway: 3/11/2002
Post Remedial Action Monitoring Began: 3/20/1990
Enforcement Action Date: 3/12/2001
Historical Max MTBE Date: 6/22/1999
Hist Max MTBE Conc in Groundwater: 1200
Hist Max MTBE Conc in Soil: 0
Significant Interim Remedial Action Taken: Not reported
GW Qualifier: Not reported
Soil Qualifier: ND
Organization: Not reported
Owner Contact: Not reported
Responsible Party: MS. NATASHA UMBRIGAR-MOLLA
RP Address: P.O. BOX 2292
Program: LUST
Lat/Long: 34.0833997 / -1
Local Agency Staff: PEJ
Beneficial Use: Not reported
Priority: Not reported
Cleanup Fund Id: Not reported
Suspended: Not reported
Assigned Name: Not reported
Summary: MR & MRS JAMES AND REBECCA TRAPANI; 1917 HEDGPETH RD, ROGERSVILLE, MO 65742; 3/30/00 EXTENSION OFF-SITE MW INSTALLATION; 9/7/00 OFFSITE GW ASSESSM; 10/15/00 QTRLY GW MON RPT SEPT. 2000; 1/23/01 DEC. 2000 QMR; 2/2/01 INTER

LUST:

Name: TEXACO/HOLLYWOOD SMOG CENTER
Address: 5900 MELROSE AVE
City,State,Zip: HOLLYWOOD, CA 90038
Lead Agency: LOS ANGELES RWQCB (REGION 4)
Case Type: LUST Cleanup Site
Geo Track: http://geotracker.waterboards.ca.gov/profile_report.asp?global_id=T0603700940
Global Id: T0603700940
Latitude: 34.0833997
Longitude: -118.3291769
Status: Completed - Case Closed
Status Date: 12/10/2012

Map ID
Direction
Distance
Elevation

MAP FINDINGS

Site

Database(s)

EDR ID Number
EPA ID Number

TEXACO/HOLLYWOOD SMOG CENTER (Continued)

S102438843

Case Worker: DPP
RB Case Number: 900380307
Local Agency: LOS ANGELES, CITY OF
File Location: Regional Board
Local Case Number: Not reported
Potential Media Affect: Aquifer used for drinking water supply
Potential Contaminants of Concern: Gasoline
Site History: Not reported

LUST:

Global Id: T0603700940
Contact Type: Regional Board Caseworker
Contact Name: DANIEL PIROTTON
Organization Name: LOS ANGELES RWQCB (REGION 4)
Address: Not reported
City: R4 UNKNOWN
Email: dpirotton@waterboards.ca.gov
Phone Number: 2135766714

Global Id: T0603700940
Contact Type: Local Agency Caseworker
Contact Name: ELOY LUNA
Organization Name: LOS ANGELES, CITY OF
Address: 200 North Main Street, Suite 1780
City: LOS ANGELES
Email: eloy.luna@lacity.org
Phone Number: Not reported

LUST:

Global Id: T0603700940
Action Type: RESPONSE
Date: 07/15/2003
Action: Monitoring Report - Quarterly

Global Id: T0603700940
Action Type: RESPONSE
Date: 07/15/2003
Action: Soil and Water Investigation Report

Global Id: T0603700940
Action Type: RESPONSE
Date: 09/16/2002
Action: CAP/RAP - Feasibility Study Report

Global Id: T0603700940
Action Type: RESPONSE
Date: 01/15/2004
Action: Monitoring Report - Quarterly

Global Id: T0603700940
Action Type: RESPONSE
Date: 12/26/2010
Action: Other Workplan

Global Id: T0603700940
Action Type: ENFORCEMENT
Date: 08/17/2007

Map ID
Direction
Distance
Elevation

MAP FINDINGS

Site

Database(s)

EDR ID Number
EPA ID Number

TEXACO/HOLLYWOOD SMOG CENTER (Continued)

S102438843

Action: Staff Letter

Global Id: T0603700940
Action Type: ENFORCEMENT
Date: 01/10/2012
Action: Staff Letter

Global Id: T0603700940
Action Type: RESPONSE
Date: 04/15/2003
Action: Soil and Water Investigation Report

Global Id: T0603700940
Action Type: RESPONSE
Date: 07/15/2004
Action: Soil and Water Investigation Report

Global Id: T0603700940
Action Type: RESPONSE
Date: 07/15/2002
Action: Other Report / Document

Global Id: T0603700940
Action Type: RESPONSE
Date: 10/15/2003
Action: Monitoring Report - Quarterly

Global Id: T0603700940
Action Type: RESPONSE
Date: 07/15/2004
Action: Monitoring Report - Quarterly

Global Id: T0603700940
Action Type: RESPONSE
Date: 04/15/2004
Action: Monitoring Report - Quarterly

Global Id: T0603700940
Action Type: RESPONSE
Date: 03/26/2004
Action: Other Report / Document

Global Id: T0603700940
Action Type: RESPONSE
Date: 04/15/2004
Action: Soil and Water Investigation Report

Global Id: T0603700940
Action Type: RESPONSE
Date: 04/15/2005
Action: Soil and Water Investigation Report

Global Id: T0603700940
Action Type: RESPONSE
Date: 10/15/2004
Action: Soil and Water Investigation Report

Map ID
Direction
Distance
Elevation

MAP FINDINGS

Site

Database(s)

EDR ID Number
EPA ID Number

TEXACO/HOLLYWOOD SMOG CENTER (Continued)

S102438843

| | |
|--------------|-------------------------------------|
| Global Id: | T0603700940 |
| Action Type: | RESPONSE |
| Date: | 01/15/2011 |
| Action: | Conceptual Site Model |
| Global Id: | T0603700940 |
| Action Type: | RESPONSE |
| Date: | 07/15/2011 |
| Action: | Risk Assessment Report |
| Global Id: | T0603700940 |
| Action Type: | RESPONSE |
| Date: | 07/15/2011 |
| Action: | Monitoring Report - Semi-Annually |
| Global Id: | T0603700940 |
| Action Type: | RESPONSE |
| Date: | 01/15/2011 |
| Action: | Monitoring Report - Semi-Annually |
| Global Id: | T0603700940 |
| Action Type: | RESPONSE |
| Date: | 07/15/2011 |
| Action: | Soil and Water Investigation Report |
| Global Id: | T0603700940 |
| Action Type: | RESPONSE |
| Date: | 04/22/2011 |
| Action: | Other Report / Document |
| Global Id: | T0603700940 |
| Action Type: | ENFORCEMENT |
| Date: | 02/07/2008 |
| Action: | Staff Letter |
| Global Id: | T0603700940 |
| Action Type: | ENFORCEMENT |
| Date: | 07/03/2002 |
| Action: | Staff Letter |
| Global Id: | T0603700940 |
| Action Type: | ENFORCEMENT |
| Date: | 12/10/2012 |
| Action: | Closure/No Further Action Letter |
| Global Id: | T0603700940 |
| Action Type: | RESPONSE |
| Date: | 01/15/2005 |
| Action: | Monitoring Report - Quarterly |
| Global Id: | T0603700940 |
| Action Type: | RESPONSE |
| Date: | 07/15/2005 |
| Action: | Soil and Water Investigation Report |
| Global Id: | T0603700940 |
| Action Type: | RESPONSE |

Map ID
Direction
Distance
Elevation

MAP FINDINGS

Site

Database(s)

EDR ID Number
EPA ID Number

TEXACO/HOLLYWOOD SMOG CENTER (Continued)

S102438843

Date: 07/15/2005
Action: Monitoring Report - Quarterly

Global Id: T0603700940
Action Type: RESPONSE
Date: 07/01/2005
Action: Other Report / Document

Global Id: T0603700940
Action Type: RESPONSE
Date: 10/15/2004
Action: Monitoring Report - Quarterly

Global Id: T0603700940
Action Type: RESPONSE
Date: 01/15/2012
Action: Monitoring Report - Semi-Annually

Global Id: T0603700940
Action Type: RESPONSE
Date: 02/15/2012
Action: Other Workplan

Global Id: T0603700940
Action Type: REMEDIATION
Date: 07/01/2002
Action: Soil Vapor Extraction (SVE)

Global Id: T0603700940
Action Type: REMEDIATION
Date: 11/03/2002
Action: Pump & Treat (P&T) Groundwater

Global Id: T0603700940
Action Type: ENFORCEMENT
Date: 07/17/2002
Action: Staff Letter

Global Id: T0603700940
Action Type: RESPONSE
Date: 04/15/2006
Action: Monitoring Report - Quarterly

Global Id: T0603700940
Action Type: RESPONSE
Date: 04/15/2006
Action: Soil and Water Investigation Report

Global Id: T0603700940
Action Type: RESPONSE
Date: 10/15/2007
Action: Corrective Action Plan / Remedial Action Plan

Global Id: T0603700940
Action Type: RESPONSE
Date: 10/15/2007
Action: Soil and Water Investigation Report

Map ID
Direction
Distance
Elevation

MAP FINDINGS

Site

Database(s)

EDR ID Number
EPA ID Number

TEXACO/HOLLYWOOD SMOG CENTER (Continued)

S102438843

Global Id: T0603700940
Action Type: RESPONSE
Date: 10/15/2005
Action: Monitoring Report - Quarterly

Global Id: T0603700940
Action Type: RESPONSE
Date: 01/15/2006
Action: Monitoring Report - Quarterly

Global Id: T0603700940
Action Type: RESPONSE
Date: 01/15/2006
Action: Soil and Water Investigation Report

Global Id: T0603700940
Action Type: RESPONSE
Date: 10/15/2005
Action: Soil and Water Investigation Report

Global Id: T0603700940
Action Type: RESPONSE
Date: 06/13/2012
Action: Soil and Water Investigation Report

Global Id: T0603700940
Action Type: RESPONSE
Date: 07/15/2012
Action: Monitoring Report - Semi-Annually

Global Id: T0603700940
Action Type: RESPONSE
Date: 07/15/2012
Action: Conceptual Site Model

Global Id: T0603700940
Action Type: ENFORCEMENT
Date: 10/01/2012
Action: Notification - Preclosure

Global Id: T0603700940
Action Type: Other
Date: 03/20/1990
Action: Leak Reported

Global Id: T0603700940
Action Type: RESPONSE
Date: 07/15/2006
Action: Monitoring Report - Quarterly

Global Id: T0603700940
Action Type: RESPONSE
Date: 07/15/2006
Action: Soil and Water Investigation Report

Global Id: T0603700940
Action Type: RESPONSE

Map ID
Direction
Distance
Elevation

MAP FINDINGS

Site

Database(s)

EDR ID Number
EPA ID Number

TEXACO/HOLLYWOOD SMOG CENTER (Continued)

S102438843

Date: 01/15/2007
Action: Monitoring Report - Quarterly

Global Id: T0603700940
Action Type: RESPONSE
Date: 01/15/2007
Action: Soil and Water Investigation Report

Global Id: T0603700940
Action Type: RESPONSE
Date: 10/15/2006
Action: Monitoring Report - Quarterly

Global Id: T0603700940
Action Type: ENFORCEMENT
Date: 04/08/2009
Action: Staff Letter

Global Id: T0603700940
Action Type: RESPONSE
Date: 04/15/2007
Action: Monitoring Report - Quarterly

Global Id: T0603700940
Action Type: RESPONSE
Date: 10/15/2006
Action: Soil and Water Investigation Report

Global Id: T0603700940
Action Type: RESPONSE
Date: 04/15/2007
Action: Soil and Water Investigation Report

Global Id: T0603700940
Action Type: RESPONSE
Date: 04/15/2007
Action: Interim Remedial Action Plan

Global Id: T0603700940
Action Type: RESPONSE
Date: 07/15/2007
Action: Monitoring Report - Quarterly

Global Id: T0603700940
Action Type: RESPONSE
Date: 07/15/2007
Action: Soil and Water Investigation Report

Global Id: T0603700940
Action Type: ENFORCEMENT
Date: 06/15/2009
Action: Staff Letter

Global Id: T0603700940
Action Type: RESPONSE
Date: 07/15/2008
Action: Monitoring Report - Quarterly

Map ID
Direction
Distance
Elevation

MAP FINDINGS

Site

Database(s)

EDR ID Number
EPA ID Number

TEXACO/HOLLYWOOD SMOG CENTER (Continued)

S102438843

| | |
|--------------|-------------------------------------|
| Global Id: | T0603700940 |
| Action Type: | RESPONSE |
| Date: | 07/15/2008 |
| Action: | Remedial Progress Report |
| Global Id: | T0603700940 |
| Action Type: | RESPONSE |
| Date: | 07/15/2009 |
| Action: | Conceptual Site Model |
| Global Id: | T0603700940 |
| Action Type: | RESPONSE |
| Date: | 01/15/2008 |
| Action: | Monitoring Report - Quarterly |
| Global Id: | T0603700940 |
| Action Type: | RESPONSE |
| Date: | 01/15/2008 |
| Action: | Soil and Water Investigation Report |
| Global Id: | T0603700940 |
| Action Type: | RESPONSE |
| Date: | 01/15/2004 |
| Action: | Soil and Water Investigation Report |
| Global Id: | T0603700940 |
| Action Type: | ENFORCEMENT |
| Date: | 03/11/2002 |
| Action: | Staff Letter |
| Global Id: | T0603700940 |
| Action Type: | ENFORCEMENT |
| Date: | 10/05/2009 |
| Action: | Staff Letter |
| Global Id: | T0603700940 |
| Action Type: | ENFORCEMENT |
| Date: | 12/01/2009 |
| Action: | Staff Letter |
| Global Id: | T0603700940 |
| Action Type: | RESPONSE |
| Date: | 10/15/2008 |
| Action: | Conceptual Site Model |
| Global Id: | T0603700940 |
| Action Type: | RESPONSE |
| Date: | 07/15/2009 |
| Action: | Monitoring Report - Quarterly |
| Global Id: | T0603700940 |
| Action Type: | RESPONSE |
| Date: | 01/31/2010 |
| Action: | Soil and Water Investigation Report |
| Global Id: | T0603700940 |
| Action Type: | RESPONSE |

Map ID
Direction
Distance
Elevation

MAP FINDINGS

Site

Database(s)

EDR ID Number
EPA ID Number

TEXACO/HOLLYWOOD SMOG CENTER (Continued)

S102438843

Date: 01/15/2009
Action: Conceptual Site Model

Global Id: T0603700940
Action Type: RESPONSE
Date: 01/15/2009
Action: Monitoring Report - Quarterly

Global Id: T0603700940
Action Type: RESPONSE
Date: 11/15/2009
Action: Soil and Water Investigation Workplan

Global Id: T0603700940
Action Type: RESPONSE
Date: 10/15/2003
Action: Soil and Water Investigation Report

Global Id: T0603700940
Action Type: RESPONSE
Date: 04/15/2005
Action: Monitoring Report - Quarterly

Global Id: T0603700940
Action Type: RESPONSE
Date: 04/15/2008
Action: Monitoring Report - Quarterly

Global Id: T0603700940
Action Type: RESPONSE
Date: 04/15/2008
Action: Conceptual Site Model

Global Id: T0603700940
Action Type: RESPONSE
Date: 01/15/2005
Action: Soil and Water Investigation Report

Global Id: T0603700940
Action Type: RESPONSE
Date: 10/15/2007
Action: Monitoring Report - Quarterly

Global Id: T0603700940
Action Type: ENFORCEMENT
Date: 02/26/2004
Action: Staff Letter

Global Id: T0603700940
Action Type: ENFORCEMENT
Date: 04/22/2010
Action: Staff Letter

Global Id: T0603700940
Action Type: ENFORCEMENT
Date: 03/28/2011
Action: Health and Safety Code Section 25296.10(c)

Map ID
Direction
Distance
Elevation

MAP FINDINGS

Site

Database(s)

EDR ID Number
EPA ID Number

TEXACO/HOLLYWOOD SMOG CENTER (Continued)

S102438843

Global Id: T0603700940
Action Type: ENFORCEMENT
Date: 11/10/2011
Action: Clean Up Fund - Case Closure Review Summary Report (RSR)

Global Id: T0603700940
Action Type: RESPONSE
Date: 01/15/2010
Action: Conceptual Site Model

Global Id: T0603700940
Action Type: RESPONSE
Date: 10/15/2008
Action: Monitoring Report - Quarterly

Global Id: T0603700940
Action Type: RESPONSE
Date: 01/15/2010
Action: Monitoring Report - Semi-Annually

Global Id: T0603700940
Action Type: RESPONSE
Date: 11/15/2009
Action: Soil and Water Investigation Workplan

Global Id: T0603700940
Action Type: RESPONSE
Date: 04/15/2009
Action: Conceptual Site Model

Global Id: T0603700940
Action Type: RESPONSE
Date: 07/15/2011
Action: Corrective Action Plan / Remedial Action Plan

Global Id: T0603700940
Action Type: RESPONSE
Date: 07/15/2010
Action: Monitoring Report - Semi-Annually

Global Id: T0603700940
Action Type: RESPONSE
Date: 07/15/2010
Action: Conceptual Site Model

Global Id: T0603700940
Action Type: ENFORCEMENT
Date: 02/07/2007
Action: Staff Letter

Global Id: T0603700940
Action Type: ENFORCEMENT
Date: 05/26/2005
Action: Staff Letter

Global Id: T0603700940
Action Type: ENFORCEMENT

Map ID
Direction
Distance
Elevation

MAP FINDINGS

Site

Database(s)

EDR ID Number
EPA ID Number

TEXACO/HOLLYWOOD SMOG CENTER (Continued)

S102438843

Date: 03/28/2011
Action: Health and Safety Code Section 25296.10(c)

Global Id: T0603700940
Action Type: ENFORCEMENT
Date: 05/20/2010
Action: Clean Up Fund - Case Closure Review Summary Report (RSR)

Global Id: T0603700940
Action Type: ENFORCEMENT
Date: 04/23/2012
Action: Clean Up Fund - Case Closure Review Summary Report (RSR)

Global Id: T0603700940
Action Type: RESPONSE
Date: 04/15/2009
Action: Monitoring Report - Quarterly

Global Id: T0603700940
Action Type: RESPONSE
Date: 09/16/2002
Action: Soil and Water Investigation Report

Global Id: T0603700940
Action Type: RESPONSE
Date: 04/15/2002
Action: Soil and Water Investigation Report

Global Id: T0603700940
Action Type: RESPONSE
Date: 07/15/2002
Action: Soil and Water Investigation Report

Global Id: T0603700940
Action Type: RESPONSE
Date: 09/16/2002
Action: Soil and Water Investigation Report

Global Id: T0603700940
Action Type: RESPONSE
Date: 07/31/2002
Action: Other Report / Document

Global Id: T0603700940
Action Type: RESPONSE
Date: 07/15/2002
Action: Monitoring Report - Quarterly

Global Id: T0603700940
Action Type: RESPONSE
Date: 01/15/2003
Action: Interim Remedial Action Plan

Global Id: T0603700940
Action Type: RESPONSE
Date: 01/15/2003
Action: Soil and Water Investigation Report

Map ID
Direction
Distance
Elevation

MAP FINDINGS

Site

Database(s)

EDR ID Number
EPA ID Number

TEXACO/HOLLYWOOD SMOG CENTER (Continued)

S102438843

Global Id: T0603700940
Action Type: RESPONSE
Date: 01/15/2003
Action: Monitoring Report - Quarterly

Global Id: T0603700940
Action Type: RESPONSE
Date: 04/15/2003
Action: Monitoring Report - Quarterly

LUST:

Global Id: T0603700940
Status: Open - Case Begin Date
Status Date: 03/05/1990

Global Id: T0603700940
Status: Open - Site Assessment
Status Date: 03/05/1990

Global Id: T0603700940
Status: Open - Site Assessment
Status Date: 06/17/1993

Global Id: T0603700940
Status: Open - Site Assessment
Status Date: 07/07/1998

Global Id: T0603700940
Status: Open - Site Assessment
Status Date: 08/12/1998

Global Id: T0603700940
Status: Open - Remediation
Status Date: 02/02/2001

Global Id: T0603700940
Status: Open - Remediation
Status Date: 03/11/2002

Global Id: T0603700940
Status: Open - Remediation
Status Date: 10/15/2007

Global Id: T0603700940
Status: Open - Remediation
Status Date: 04/16/2008

Global Id: T0603700940
Status: Open - Eligible for Closure
Status Date: 12/04/2012

Global Id: T0603700940
Status: Completed - Case Closed
Status Date: 12/10/2012

Map ID
Direction
Distance
Elevation

MAP FINDINGS

Site

Database(s)

EDR ID Number
EPA ID Number

TEXACO/HOLLYWOOD SMOG CENTER (Continued)

S102438843

CORTESE:

Name: TEXACO/HOLLYWOOD SMOG CENTER
Address: 5900 MELROSE AVE
City,State,Zip: HOLLYWOOD, CA 90038
Region: CORTESE
Envirostor Id: Not reported
Global ID: T0603700940
Site/Facility Type: LUST CLEANUP SITE
Cleanup Status: COMPLETED - CASE CLOSED
Status Date: Not reported
Site Code: Not reported
Latitude: Not reported
Longitude: Not reported
Owner: Not reported
Enf Type: Not reported
Swat R: Not reported
Flag: active
Order No: Not reported
Waste Discharge System No: Not reported
Effective Date: Not reported
Region 2: Not reported
WID Id: Not reported
Solid Waste Id No: Not reported
Waste Management Uit Name: Not reported
File Name: Active Open

HIST CORTESE:

edr_fname: TEXACO/HOLLYWOOD SMOG CEN
edr_fadd1: 5900 MELROSE
City,State,Zip: LOS ANGELES, CA 90038
Region: CORTESE
Facility County Code: 19
Reg By: LTNKA
Reg Id: 900380307

CERS:

Name: TEXACO/HOLLYWOOD SMOG CENTER
Address: 5900 MELROSE AVE
City,State,Zip: HOLLYWOOD, CA 90038
Site ID: 235510
CERS ID: T0603700940
CERS Description: Leaking Underground Storage Tank Cleanup Site

Affiliation:

Affiliation Type Desc: Local Agency Caseworker
Entity Name: ELOY LUNA - LOS ANGELES, CITY OF
Entity Title: Not reported
Affiliation Address: 200 North Main Street, Suite 1780
Affiliation City: LOS ANGELES
Affiliation State: CA
Affiliation Country: Not reported
Affiliation Zip: Not reported
Affiliation Phone: Not reported

Affiliation Type Desc: Regional Board Caseworker
Entity Name: DANIEL PIROTTON - LOS ANGELES RWQCB (REGION 4)

Map ID
Direction
Distance
Elevation

MAP FINDINGS

Site

Database(s)

EDR ID Number
EPA ID Number

TEXACO/HOLLYWOOD SMOG CENTER (Continued)

S102438843

Entity Title: Not reported
Affiliation Address: Not reported
Affiliation City: R4 UNKNOWN
Affiliation State: CA
Affiliation Country: Not reported
Affiliation Zip: Not reported
Affiliation Phone: 2135766714

342
ESE
1/2-1
0.939 mi.
4956 ft.

5800 SANTA MONICA BLVD
WEST HOLLYWOOD, CA 90012

CHMIRS S105650822
N/A

Relative:
Lower

CHMIRS:

Actual:
321 ft.

Name: Not reported
Address: 5800 SANTA MONICA BLVD
City,State,Zip: WEST HOLLYWOOD, CA 90012
OES Incident Number: 7-2104
OES notification: 05/26/1997
OES Date: Not reported
OES Time: Not reported
Date Completed: Not reported
Property Use: Not reported
Agency Id Number: Not reported
Agency Incident Number: Not reported
Time Notified: Not reported
Time Completed: Not reported
Surrounding Area: Not reported
Estimated Temperature: Not reported
Property Management: Not reported
More Than Two Substances Involved?: Not reported
Resp Agncy Personel # Of Decontaminated: Not reported
Responding Agency Personel # Of Injuries: Not reported
Responding Agency Personel # Of Fatalities: Not reported
Others Number Of Decontaminated: Not reported
Others Number Of Injuries: Not reported
Others Number Of Fatalities: Not reported
Vehicle Make/year: Not reported
Vehicle License Number: Not reported
Vehicle State: Not reported
Vehicle Id Number: Not reported
CA DOT PUC/ICC Number: Not reported
Company Name: Not reported
Reporting Officer Name/ID: Not reported
Report Date: Not reported
Facility Telephone: Not reported
Waterway Involved: No
Waterway: Not reported
Spill Site: Not reported
Cleanup By: Reporting Party
Containment: Not reported
What Happened: Not reported
Type: Not reported
Measure: Not reported
Other: Not reported
Date/Time: Not reported

Map ID
 Direction
 Distance
 Elevation

MAP FINDINGS

Site

Database(s)

EDR ID Number
 EPA ID Number

(Continued)

S105650822

| | |
|------------------------|---|
| Year: | 1997 |
| Agency: | MTA |
| Incident Date: | 5/26/1997 12:00:00 AM |
| Admin Agency: | L. A. County Fire Prevention |
| Amount: | Not reported |
| Contained: | Yes |
| Site Type: | Service Station |
| E Date: | Not reported |
| Substance: | Diesel |
| Gallons: | 100 |
| Unknown: | 0 |
| Substance #2: | Not reported |
| Substance #3: | Not reported |
| Evacuations: | 0 |
| Number of Injuries: | 0 |
| Number of Fatalities: | 0 |
| #1 Pipeline: | Not reported |
| #2 Pipeline: | Not reported |
| #3 Pipeline: | Not reported |
| #1 Vessel >= 300 Tons: | Not reported |
| #2 Vessel >= 300 Tons: | Not reported |
| #3 Vessel >= 300 Tons: | Not reported |
| Evacs: | Not reported |
| Injuries: | Not reported |
| Fatals: | Not reported |
| Comments: | Not reported |
| Description: | Nozzle failed to shut off while fueling a vehicle |

BK343
 South
 1/2-1
 0.942 mi.
 4972 ft.

SHELL (FORMER)
5870 MELROSE AVE
HOLLYWOOD, CA 90038
 Site 2 of 2 in cluster BK

LUST **S105051346**
Cortese **N/A**

Relative:
Lower
Actual:
273 ft.

| | |
|-------------------------------------|--------------|
| LUST REG 4: | |
| Region: | 4 |
| Regional Board: | 04 |
| County: | Los Angeles |
| Facility Id: | 900380316 |
| Status: | Case Closed |
| Substance: | Gasoline |
| Substance Quantity: | Not reported |
| Local Case No: | Not reported |
| Case Type: | Groundwater |
| Abatement Method Used at the Site: | Not reported |
| Global ID: | T0603700941 |
| W Global ID: | Not reported |
| Staff: | UNK |
| Local Agency: | 19050 |
| Cross Street: | Not reported |
| Enforcement Type: | Not reported |
| Date Leak Discovered: | 9/9/1985 |
| Date Leak First Reported: | 10/9/1985 |
| Date Leak Record Entered: | Not reported |
| Date Confirmation Began: | Not reported |
| Date Leak Stopped: | Not reported |
| Date Case Last Changed on Database: | 2/21/1989 |
| Date the Case was Closed: | 7/19/1996 |

Map ID
Direction
Distance
Elevation

MAP FINDINGS

Site

Database(s)

EDR ID Number
EPA ID Number

SHELL (FORMER) (Continued)

S105051346

How Leak Discovered: OM
How Leak Stopped: Not reported
Cause of Leak: UNK
Leak Source: Not reported
Operator: OLD CASE #022189-07
Water System: Not reported
Well Name: Not reported
Approx. Dist To Production Well (ft): 8282.976885061922800190052232
Source of Cleanup Funding: Not reported
Preliminary Site Assessment Workplan Submitted: Not reported
Preliminary Site Assessment Began: Not reported
Pollution Characterization Began: 2/21/1989
Remediation Plan Submitted: Not reported
Remedial Action Underway: Not reported
Post Remedial Action Monitoring Began: Not reported
Enforcement Action Date: Not reported
Historical Max MTBE Date: Not reported
Hist Max MTBE Conc in Groundwater: Not reported
Hist Max MTBE Conc in Soil: Not reported
Significant Interim Remedial Action Taken: Not reported
GW Qualifier: Not reported
Soil Qualifier: Not reported
Organization: Not reported
Owner Contact: Not reported
Responsible Party: MARCUS AND MILLICHAP
RP Address: 1055 W 07TH ST, SUITE 1700, LOS ANGELES CA 90017
Program: LUST
Lat/Long: 34.0835228 / -1
Local Agency Staff: PEJ
Beneficial Use: Not reported
Priority: Not reported
Cleanup Fund Id: Not reported
Suspended: Not reported
Assigned Name: Not reported
Summary: Not reported

CORTESE:

Name: SHELL (FORMER)
Address: 5870 MELROSE AVE
City,State,Zip: HOLLYWOOD, CA 90038
Region: CORTESE
Envirostor Id: Not reported
Global ID: T0603700941
Site/Facility Type: LUST CLEANUP SITE
Cleanup Status: COMPLETED - CASE CLOSED
Status Date: Not reported
Site Code: Not reported
Latitude: Not reported
Longitude: Not reported
Owner: Not reported
Enf Type: Not reported
Swat R: Not reported
Flag: active
Order No: Not reported
Waste Discharge System No: Not reported
Effective Date: Not reported
Region 2: Not reported

Map ID
 Direction
 Distance
 Elevation

MAP FINDINGS

Site

Database(s)

EDR ID Number
 EPA ID Number

SHELL (FORMER) (Continued)

S105051346

WID Id: Not reported
 Solid Waste Id No: Not reported
 Waste Management Uit Name: Not reported
 File Name: Active Open

BL344
WSW
1/2-1
0.944 mi.
4985 ft.

Relative:
Lower

Actual:
285 ft.

WEHO DOMAIN LLC
7141 SANTA MONICA BLVD
WEST HOLLYWOOD, CA 90046

Site 1 of 2 in cluster BL

LUST **U002277597**
SWEEPS UST **N/A**
Cortese
HAZNET
HIST CORTESE
LOS ANGELES CO. HMS
NPDES
CIWQS
CERS
HWTS

LUST REG 4:

Region: 4
 Regional Board: 04
 County: Los Angeles
 Facility Id: I-00156
 Status: Case Closed
 Substance: Gasoline
 Substance Quantity: Not reported
 Local Case No: Not reported
 Case Type: Groundwater
 Abatement Method Used at the Site: Not reported
 Global ID: T0603702679
 W Global ID: Not reported
 Staff: UNK
 Local Agency: 19000
 Cross Street: DETROIT ST.
 Enforcement Type: Not reported
 Date Leak Discovered: 11/14/1990
 Date Leak First Reported: 12/10/1990
 Date Leak Record Entered: 1/11/1991
 Date Confirmation Began: Not reported
 Date Leak Stopped: Not reported
 Date Case Last Changed on Database: 4/4/1997
 Date the Case was Closed: 12/31/1996
 How Leak Discovered: OM
 How Leak Stopped: Not reported
 Cause of Leak: UNK
 Leak Source: UNK
 Operator: YOUNG, FRED
 Water System: Not reported
 Well Name: Not reported
 Approx. Dist To Production Well (ft): 14013.949183441329643121003452
 Source of Cleanup Funding: UNK
 Preliminary Site Assessment Workplan Submitted: 11/21/1988
 Preliminary Site Assessment Began: 3/6/1989
 Pollution Characterization Began: Not reported
 Remediation Plan Submitted: 11/21/1988
 Remedial Action Underway: 2/22/1989
 Post Remedial Action Monitoring Began: Not reported
 Enforcement Action Date: Not reported
 Historical Max MTBE Date: Not reported
 Hist Max MTBE Conc in Groundwater: Not reported

Map ID
Direction
Distance
Elevation

MAP FINDINGS

Site

Database(s)

EDR ID Number
EPA ID Number

WEHO DOMAIN LLC (Continued)

U002277597

Hist Max MTBE Conc in Soil: Not reported
Significant Interim Remedial Action Taken: Not reported
GW Qualifier: Not reported
Soil Qualifier: Not reported
Organization: Not reported
Owner Contact: Not reported
Responsible Party: FAITH PLATING
RP Address: 7141 W SANTA MONICA BLVD, W HOLLYWOOD, CA 90048
Program: LUST
Lat/Long: 34.0907603 / -1
Local Agency Staff: Not reported
Beneficial Use: Not reported
Priority: Not reported
Cleanup Fund Id: Not reported
Suspended: Not reported
Assigned Name: Not reported
Summary: 04/04/97 - WELL ABANDONMENT CONFIRMATION

LUST:

Name: FAITH PLATING
Address: 7141 SANTA MONICA BLVD W
City,State,Zip: WEST HOLLYWOOD, CA 90048
Lead Agency: LOS ANGELES RWQCB (REGION 4)
Case Type: LUST Cleanup Site
Geo Track: http://geotracker.waterboards.ca.gov/profile_report.asp?global_id=T0603702679
Global Id: T0603702679
Latitude: 34.090952
Longitude: -118.345814
Status: Completed - Case Closed
Status Date: 12/31/1996
Case Worker: YR
RB Case Number: I-00156
Local Agency: LOS ANGELES COUNTY
File Location: Not reported
Local Case Number: Not reported
Potential Media Affect: Aquifer used for drinking water supply
Potential Contaminants of Concern: Gasoline
Site History: Not reported

LUST:

Global Id: T0603702679
Contact Type: Local Agency Caseworker
Contact Name: JOHN AWUJO
Organization Name: LOS ANGELES COUNTY
Address: 900 S FREMONT AVE
City: ALHAMBRA
Email: jawujo@dpw.lacounty.gov
Phone Number: 6264583507

Global Id: T0603702679
Contact Type: Regional Board Caseworker
Contact Name: YUE RONG
Organization Name: LOS ANGELES RWQCB (REGION 4)
Address: 320 W. 4TH ST., SUITE 200
City: Los Angeles
Email: yrong@waterboards.ca.gov
Phone Number: Not reported

Map ID
Direction
Distance
Elevation

MAP FINDINGS

Site

Database(s)

EDR ID Number
EPA ID Number

WEHO DOMAIN LLC (Continued)

U002277597

LUST:

Global Id: T0603702679
Action Type: Other
Date: 11/14/1990
Action: Leak Discovery

Global Id: T0603702679
Action Type: Other
Date: 12/10/1990
Action: Leak Reported

LUST:

Global Id: T0603702679
Status: Open - Case Begin Date
Status Date: 11/21/1988

Global Id: T0603702679
Status: Open - Remediation
Status Date: 11/21/1988

Global Id: T0603702679
Status: Open - Site Assessment
Status Date: 11/21/1988

Global Id: T0603702679
Status: Open - Remediation
Status Date: 02/22/1989

Global Id: T0603702679
Status: Open - Site Assessment
Status Date: 03/06/1989

Global Id: T0603702679
Status: Completed - Case Closed
Status Date: 12/31/1996

SWEEPS UST:

Name: FAITH PLATING CO
Address: 7141 W SANTA MONICA
City: WEST HOLLYWOOD
Status: Active
Comp Number: 156
Number: 9
Board Of Equalization: 44-007395
Referral Date: 06-30-89
Action Date: Not reported
Created Date: 06-30-89
Owner Tank Id: Not reported
SWRCB Tank Id: 19-000-000156-000001
Tank Status: A
Capacity: Not reported
Active Date: 06-30-89
Tank Use: UNKNOWN
STG: W
Content: Not reported

Map ID
Direction
Distance
Elevation

MAP FINDINGS

Site

Database(s)

EDR ID Number
EPA ID Number

WEHO DOMAIN LLC (Continued)

U002277597

Number Of Tanks: 1

CORTESE:

Name: FAITH PLATING
Address: 7141 SANTA MONICA BLVD W
City,State,Zip: WEST HOLLYWOOD, CA 90048
Region: CORTESE
Envirostor Id: Not reported
Global ID: T0603702679
Site/Facility Type: LUST CLEANUP SITE
Cleanup Status: COMPLETED - CASE CLOSED
Status Date: Not reported
Site Code: Not reported
Latitude: Not reported
Longitude: Not reported
Owner: Not reported
Enf Type: Not reported
Swat R: Not reported
Flag: active
Order No: Not reported
Waste Discharge System No: Not reported
Effective Date: Not reported
Region 2: Not reported
WID Id: Not reported
Solid Waste Id No: Not reported
Waste Management Uit Name: Not reported
File Name: Active Open

HAZNET:

Name: WEHO DOMAIN LLC
Address: 7141 SANTA MONICA BLVD
Address 2: Not reported
City,State,Zip: WEST HOLLYWOOD, CA 900465817
Contact: JOHN READY
Telephone: 7604313366
Mailing Name: Not reported
Mailing Address: 1 FINANCIAL PLZ STE 1700

Year: 2014
Gepaid: CAC002744104
TSD EPA ID: AZC950823111
CA Waste Code: 151 - Asbestos containing waste
Disposal Method: H132 - Landfill Or Surface Impoundment That Will Be Closed As
Landfill(To Include On-Site Treatment And/Or Stabilization)
Tons: 8

Year: 2013
Gepaid: CAC002744104
TSD EPA ID: NVT330010000
CA Waste Code: 132 - Aqueous solution with metals (< restricted levels and (Alkaline
solution (pH >= 12.5) with metals))
Disposal Method: H132 - Landfill Or Surface Impoundment That Will Be Closed As
Landfill(To Include On-Site Treatment And/Or Stabilization)
Tons: 5.73375

Year: 2013

Map ID
 Direction
 Distance
 Elevation

MAP FINDINGS

Site

Database(s)

EDR ID Number
 EPA ID Number

WEHO DOMAIN LLC (Continued)

U002277597

| | |
|--|---|
| <p>Gepaid: TSD EPA ID: CA Waste Code: Disposal Method: Tons: Year: Gepaid: TSD EPA ID: CA Waste Code: Disposal Method: Tons: Year: Gepaid: TSD EPA ID: CA Waste Code: Disposal Method: Tons: Year: Gepaid: TSD EPA ID: CA Waste Code: Disposal Method: Tons: Year: Gepaid: TSD EPA ID: CA Waste Code: Disposal Method: Tons: Year: Gepaid: TSD EPA ID: CA Waste Code: Disposal Method: Tons:</p> | <p>CAC002744104 CAD982444481 221 - Waste oil and mixed oil H141 - Storage, Bulking, And/Or Transfer Off Site--No Treatment/Reovery (H010-H129) Or (H131-H135) 0.114 2013 CAC002744104 CAD028409019 551 - Laboratory waste chemicals H061 - Fuel Blending Prior To Energy Recovery At Another Site 0.3 2013 CAC002744104 CAT000646117 343 - Unspecified organic liquid mixture H141 - Storage, Bulking, And/Or Transfer Off Site--No Treatment/Reovery (H010-H129) Or (H131-H135) 0.04 2013 CAC002744104 AZC950823111 151 - Asbestos containing waste H132 - Landfill Or Surface Impoundment That Will Be Closed As Landfill(To Include On-Site Treatment And/Or Stabilization) 0.8 2013 CAC002744104 CAD028409019 551 - Laboratory waste chemicals H141 - Storage, Bulking, And/Or Transfer Off Site--No Treatment/Reovery (H010-H129) Or (H131-H135) 0.25</p> |
|--|---|

Additional Info:

| | |
|--|--|
| <p>Year: Gen EPA ID: Shipment Date: Creation Date: Receipt Date: Manifest ID: Trans EPA ID: Trans Name: Trans 2 EPA ID: Trans 2 Name: TSDF EPA ID: Trans Name: TSDF Alt EPA ID: TSDF Alt Name: Waste Code Description: RCRA Code:</p> | <p>2013 CAC002744104 20131107 2/18/2014 22:15:13 20131122 012146539JJK CAR000239681 GREEN COMPASS ENVIRONMENTAL SOLUTIONS LLC CAR000236471 GREEN COMPASS ENVIRONMENTAL SOLUTIONS LLC CAD028409019 CROSBY & OVERTON INC Not reported Not reported 551 - Laboratory waste chemicals 561 Detergent and soap F003</p> |
|--|--|

Map ID
Direction
Distance
Elevation

MAP FINDINGS

Site

Database(s)

EDR ID Number
EPA ID Number

WEHO DOMAIN LLC (Continued)

U002277597

Meth Code: H061 - Fuel Blending Prior To Energy Recovery At Another Site
Quantity Tons: 0.3
Waste Quantity: 600
Quantity Unit: P
Additional Code 1: F002
Additional Code 2: F001
Additional Code 3: D039
Additional Code 4: D001
Additional Code 5: Not reported

Shipment Date: 20131107
Creation Date: 2/18/2014 22:15:13
Receipt Date: 20131122
Manifest ID: 012146539JJK
Trans EPA ID: CAR000239681
Trans Name: GREEN COMPASS ENVIRONMENTAL SOLUTIONS LLC
Trans 2 EPA ID: CAR000236471
Trans 2 Name: GREEN COMPASS ENVIRONMENTAL SOLUTIONS LLC
TSDf EPA ID: CAD028409019
Trans Name: CROSBY & OVERTON INC
TSDf Alt EPA ID: Not reported
TSDf Alt Name: Not reported
Waste Code Description: 551 - Laboratory waste chemicals 561 Detergent and soap
RCRA Code: Not reported
Meth Code: H141 - Storage, Bulking, And/Or Transfer Off Site--No Treatment/Reovery (H010-H129) Or (H131-H135)

Quantity Tons: 0.025
Waste Quantity: 50
Quantity Unit: P
Additional Code 1: Not reported
Additional Code 2: Not reported
Additional Code 3: Not reported
Additional Code 4: Not reported
Additional Code 5: Not reported

Shipment Date: 20131107
Creation Date: 1/12/2014 22:15:07
Receipt Date: 20131125
Manifest ID: 012146537JJK
Trans EPA ID: CAR000239681
Trans Name: GREEN COMPASS ENVIRONMENTAL SOLUTIONS LLC
Trans 2 EPA ID: CAR000236471
Trans 2 Name: GREEN COMPASS ENVIRONMENTAL SOLUTIONS LLC
TSDf EPA ID: CAD982444481
Trans Name: FILTER RECYCLING SERVICE
TSDf Alt EPA ID: Not reported
TSDf Alt Name: Not reported
Waste Code Description: 221 - Waste oil and mixed oil
RCRA Code: Not reported
Meth Code: H141 - Storage, Bulking, And/Or Transfer Off Site--No Treatment/Reovery (H010-H129) Or (H131-H135)

Quantity Tons: 0.114
Waste Quantity: 30
Quantity Unit: G
Additional Code 1: Not reported
Additional Code 2: Not reported
Additional Code 3: Not reported

Map ID
Direction
Distance
Elevation

MAP FINDINGS

Site

Database(s)

EDR ID Number
EPA ID Number

WEHO DOMAIN LLC (Continued)

U002277597

| | |
|-------------------------|---|
| Additional Code 4: | Not reported |
| Additional Code 5: | Not reported |
| Shipment Date: | 20131107 |
| Creation Date: | 12/27/2013 22:15:07 |
| Receipt Date: | 20131119 |
| Manifest ID: | 012146538JJK |
| Trans EPA ID: | CAR000239681 |
| Trans Name: | GREEN COMPASS ENVIRONMENTAL SOLUTIONS LLC |
| Trans 2 EPA ID: | CAR000236471 |
| Trans 2 Name: | GREEN COMPASS ENVIRONMENTAL SOLUTIONS LLC |
| TSDf EPA ID: | CAT000646117 |
| Trans Name: | CHEMICAL WASTE MANAGEMENT |
| TSDf Alt EPA ID: | Not reported |
| TSDf Alt Name: | Not reported |
| Waste Code Description: | 343 - Unspecified organic liquid mixture |
| RCRA Code: | D001 |
| Meth Code: | H141 - Storage, Bulking, And/Or Transfer Off Site--No Treatment/Recovery (H010-H129) Or (H131-H135) |
| Quantity Tons: | 0.04 |
| Waste Quantity: | 80 |
| Quantity Unit: | P |
| Additional Code 1: | Not reported |
| Additional Code 2: | Not reported |
| Additional Code 3: | Not reported |
| Additional Code 4: | Not reported |
| Additional Code 5: | Not reported |
| Shipment Date: | 20131107 |
| Creation Date: | 2/18/2014 22:15:13 |
| Receipt Date: | 20131122 |
| Manifest ID: | 012146539JJK |
| Trans EPA ID: | CAR000239681 |
| Trans Name: | GREEN COMPASS ENVIRONMENTAL SOLUTIONS LLC |
| Trans 2 EPA ID: | CAR000236471 |
| Trans 2 Name: | GREEN COMPASS ENVIRONMENTAL SOLUTIONS LLC |
| TSDf EPA ID: | CAD028409019 |
| Trans Name: | CROSBY & OVERTON INC |
| TSDf Alt EPA ID: | Not reported |
| TSDf Alt Name: | Not reported |
| Waste Code Description: | 551 - Laboratory waste chemicals 561 Detergent and soap |
| RCRA Code: | D002 |
| Meth Code: | H141 - Storage, Bulking, And/Or Transfer Off Site--No Treatment/Recovery (H010-H129) Or (H131-H135) |
| Quantity Tons: | 0.05 |
| Waste Quantity: | 100 |
| Quantity Unit: | P |
| Additional Code 1: | Not reported |
| Additional Code 2: | Not reported |
| Additional Code 3: | Not reported |
| Additional Code 4: | Not reported |
| Additional Code 5: | Not reported |
| Shipment Date: | 20131107 |
| Creation Date: | 2/18/2014 22:15:13 |
| Receipt Date: | 20131122 |
| Manifest ID: | 012146539JJK |

Map ID
Direction
Distance
Elevation

MAP FINDINGS

Site

Database(s)

EDR ID Number
EPA ID Number

WEHO DOMAIN LLC (Continued)

U002277597

| | |
|-------------------------|--|
| Trans EPA ID: | CAR000239681 |
| Trans Name: | GREEN COMPASS ENVIRONMENTAL SOLUTIONS LLC |
| Trans 2 EPA ID: | CAR000236471 |
| Trans 2 Name: | GREEN COMPASS ENVIRONMENTAL SOLUTIONS LLC |
| TSDf EPA ID: | CAD028409019 |
| Trans Name: | CROSBY & OVERTON INC |
| TSDf Alt EPA ID: | Not reported |
| TSDf Alt Name: | Not reported |
| Waste Code Description: | 551 - Laboratory waste chemicals 561 Detergent and soap |
| RCRA Code: | D002 |
| Meth Code: | H141 - Storage, Bulking, And/Or Transfer Off Site--No Treatment/Reovery (H010-H129) Or (H131-H135) |
| Quantity Tons: | 0.175 |
| Waste Quantity: | 350 |
| Quantity Unit: | P |
| Additional Code 1: | Not reported |
| Additional Code 2: | Not reported |
| Additional Code 3: | Not reported |
| Additional Code 4: | Not reported |
| Additional Code 5: | Not reported |
| Shipment Date: | 20131014 |
| Creation Date: | 4/15/2014 22:15:05 |
| Receipt Date: | 20131107 |
| Manifest ID: | 011438201JJK |
| Trans EPA ID: | CAD072953771 |
| Trans Name: | UNITED PUMPING SERVICE INC |
| Trans 2 EPA ID: | CAR000236471 |
| Trans 2 Name: | GREEN COMPASS ENVIRONMENTAL SOLUTIONS LLC |
| TSDf EPA ID: | NVT330010000 |
| Trans Name: | US ECOLOGY INC |
| TSDf Alt EPA ID: | Not reported |
| TSDf Alt Name: | Not reported |
| Waste Code Description: | 132 - Aqueous solution w/metals (< restricted levels and see waste code 121 for a list of metals |
| RCRA Code: | D007 |
| Meth Code: | H132 - Landfill Or Surface Impoundment That Will Be Closed As Landfill(To Include On-Site Treatment And/Or Stabilization) |
| Quantity Tons: | 5.73375 |
| Waste Quantity: | 1375 |
| Quantity Unit: | G |
| Additional Code 1: | Not reported |
| Additional Code 2: | Not reported |
| Additional Code 3: | Not reported |
| Additional Code 4: | Not reported |
| Additional Code 5: | Not reported |
| Shipment Date: | 20131007 |
| Creation Date: | 2/22/2014 22:15:18 |
| Receipt Date: | 20131022 |
| Manifest ID: | 007498793JJK |
| Trans EPA ID: | CAR000049064 |
| Trans Name: | ECTI |
| Trans 2 EPA ID: | CAR000003715 |
| Trans 2 Name: | LUTREL TRUCKING |
| TSDf EPA ID: | AZC950823111 |
| Trans Name: | LA PAZ COUNTY LANDFILL |

Map ID
Direction
Distance
Elevation

MAP FINDINGS

Site

Database(s)

EDR ID Number
EPA ID Number

WEHO DOMAIN LLC (Continued)

U002277597

TSDF Alt EPA ID: Not reported
TSDF Alt Name: Not reported
Waste Code Description: 151 - Asbestos-containing waste
RCRA Code: Not reported
Meth Code: H132 - Landfill Or Surface Impoundment That Will Be Closed As Landfill(To Include On-Site Treatment And/Or Stabilization)

Quantity Tons: 0.8
Waste Quantity: 2
Quantity Unit: Y
Additional Code 1: Not reported
Additional Code 2: Not reported
Additional Code 3: Not reported
Additional Code 4: Not reported
Additional Code 5: Not reported

Additional Info:

Year: 2014
Gen EPA ID: CAC002744104

Shipment Date: 20140107
Creation Date: 6/6/2014 22:15:06
Receipt Date: 20140120
Manifest ID: 007500938JJK
Trans EPA ID: CAR000049064
Trans Name: ECTI
Trans 2 EPA ID: CAR000173518
Trans 2 Name: A RODRIGUEZ TRANSPORTATION
TSDF EPA ID: AZC950823111
Trans Name: LA PAZ COUNTY LANDFILL
TSDF Alt EPA ID: Not reported
TSDF Alt Name: Not reported
Waste Code Description: 151 - Asbestos-containing waste
RCRA Code: Not reported
Meth Code: H132 - Landfill Or Surface Impoundment That Will Be Closed As Landfill(To Include On-Site Treatment And/Or Stabilization)

Quantity Tons: 8
Waste Quantity: 20
Quantity Unit: Y
Additional Code 1: Not reported
Additional Code 2: Not reported
Additional Code 3: Not reported
Additional Code 4: Not reported
Additional Code 5: Not reported

HIST CORTESE:

edr_fname: FAITH PLATING
edr_fadd1: 7141 SANTA MONICA
City,State,Zip: WEST HOLLYWOOD, CA 90046
Region: CORTESE
Facility County Code: 19
Reg By: LTNKA
Reg Id: I-00156

LOS ANGELES CO. HMS:

Name: FAITH PLATING CO
Address: 7141 SANTA MONICA BLVD

Map ID
Direction
Distance
Elevation

MAP FINDINGS

Site

Database(s)

EDR ID Number
EPA ID Number

WEHO DOMAIN LLC (Continued)

U002277597

City,State,Zip: WEST HOLLYWOOD, CA 900465899
Region: LA
Permit Category: I
Facility Id: 000155-100156
Facility Type: 01
Facility Status: Closed
Area: 5J
Permit Number: 000009871
Permit Status: Closed

Name: FAITH PLATING CO
Address: 7141 SANTA MONICA BLVD
City,State,Zip: WEST HOLLYWOOD, CA 900465899
Region: LA
Permit Category: I
Facility Id: 000155-100156
Facility Type: 01
Facility Status: Closed
Area: 5J
Permit Number: 000J12557
Permit Status: Closed

Name: FAITH PLATING CO
Address: 7141 SANTA MONICA BLVD
City,State,Zip: WEST HOLLYWOOD, CA 900465899
Region: LA
Permit Category: I
Facility Id: 000155-100156
Facility Type: 11
Facility Status: Closed
Area: 5J
Permit Number: 00012557J
Permit Status: Closed

Name: DOMAIN WH LLC
Address: 7141 SANTA MONICA BLVD
City,State,Zip: WEST HOLLYWOOD, CA 900465899
Region: LA
Permit Category: Not reported
Facility Id: 000155-057922
Facility Type: Not reported
Facility Status: OPEN
Area: 5J
Permit Number: Not reported
Permit Status: Not reported

Name: WEHO DOMAIN LLC
Address: 7141 SANTA MONICA BLVD
City,State,Zip: WEST HOLLYWOOD, CA 900465899
Region: LA
Permit Category: I
Facility Id: 000155-060009
Facility Type: 01
Facility Status: Closed
Area: 5J
Permit Number: 000844542
Permit Status: Closed

Map ID
Direction
Distance
Elevation

MAP FINDINGS

Site

Database(s)

EDR ID Number
EPA ID Number

WEHO DOMAIN LLC (Continued)

U002277597

Name: FAITH PLATING CO
Address: 7141 SANTA MONICA BLVD
City,State,Zip: WEST HOLLYWOOD, CA 900465899
Region: LA
Permit Category: T
Facility Id: 000155-000156
Facility Type: 0
Facility Status: Removed
Area: 5J
Permit Number: 00001294T
Permit Status: Removed

NPDES:

Name: DOMAIN
Address: 7141 SANTA MONICA BLVD
City,State,Zip: WEST HOLLYWOOD, CA 90046
Facility Status: Not reported
NPDES Number: Not reported
Region: Not reported
Agency Number: Not reported
Regulatory Measure ID: Not reported
Place ID: Not reported
Order Number: Not reported
WDID: 4 19C367044
Regulatory Measure Type: Construction
Program Type: Not reported
Adoption Date Of Regulatory Measure: Not reported
Effective Date Of Regulatory Measure: Not reported
Termination Date Of Regulatory Measure: Not reported
Expiration Date Of Regulatory Measure: Not reported
Discharge Address: Not reported
Discharge Name: Not reported
Discharge City: Not reported
Discharge State: Not reported
Discharge Zip: Not reported
Status: Terminated
Status Date: 04/25/2017
Operator Name: Maple Construction CA LP
Operator Address: 5790 Fleet Street Suite 140
Operator City: Carlsbad
Operator State: California
Operator Zip: 92008

NPDES as of 03/2018:

NPDES Number: CAS000002
Status: Terminated
Agency Number: 0
Region: 4
Regulatory Measure ID: 438059
Order Number: 2009-0009-DWQ
Regulatory Measure Type: Enrollee
Place ID: Not reported
WDID: 4 19C367044
Program Type: Construction
Adoption Date Of Regulatory Measure: Not reported
Effective Date Of Regulatory Measure: 07/09/2013
Expiration Date Of Regulatory Measure: Not reported

Map ID
Direction
Distance
Elevation

MAP FINDINGS

Site

Database(s)

EDR ID Number
EPA ID Number

WEHO DOMAIN LLC (Continued)

U002277597

Termination Date Of Regulatory Measure: 04/18/2017
Discharge Name: Maple Construction CA LP
Discharge Address: 5790 Fleet Street Suite 140
Discharge City: Carlsbad
Discharge State: California
Discharge Zip: 92008
Received Date: Not reported
Processed Date: Not reported
Status: Not reported
Status Date: Not reported
Place Size: Not reported
Place Size Unit: Not reported
Contact: Not reported
Contact Title: Not reported
Contact Phone: Not reported
Contact Phone Ext: Not reported
Contact Email: Not reported
Operator Name: Not reported
Operator Address: Not reported
Operator City: Not reported
Operator State: Not reported
Operator Zip: Not reported
Operator Contact: Not reported
Operator Contact Title: Not reported
Operator Contact Phone: Not reported
Operator Contact Phone Ext: Not reported
Operator Contact Email: Not reported
Operator Type: Not reported
Developer: Not reported
Developer Address: Not reported
Developer City: Not reported
Developer State: Not reported
Developer Zip: Not reported
Developer Contact: Not reported
Developer Contact Title: Not reported
Constype Linear Utility Ind: Not reported
Emergency Phone: Not reported
Emergency Phone Ext: Not reported
Constype Above Ground Ind: Not reported
Constype Below Ground Ind: Not reported
Constype Cable Line Ind: Not reported
Constype Comm Line Ind: Not reported
Constype Commercial Ind: Not reported
Constype Electrical Line Ind: Not reported
Constype Gas Line Ind: Not reported
Constype Industrial Ind: Not reported
Constype Other Description: Not reported
Constype Other Ind: Not reported
Constype Recons Ind: Not reported
Constype Residential Ind: Not reported
Constype Transport Ind: Not reported
Constype Utility Description: Not reported
Constype Utility Ind: Not reported
Constype Water Sewer Ind: Not reported
Dir Discharge Uswater Ind: Not reported
Receiving Water Name: Not reported
Certifier: Not reported

Map ID
Direction
Distance
Elevation

MAP FINDINGS

Site

Database(s)

EDR ID Number
EPA ID Number

WEHO DOMAIN LLC (Continued)

U002277597

Certifier Title: Not reported
Certification Date: Not reported
Primary Sic: Not reported
Secondary Sic: Not reported
Tertiary Sic: Not reported

NPDES Number: Not reported
Status: Not reported
Agency Number: Not reported
Region: 4
Regulatory Measure ID: 438059
Order Number: Not reported
Regulatory Measure Type: Construction
Place ID: Not reported
WDID: 4 19C367044
Program Type: Not reported
Adoption Date Of Regulatory Measure: Not reported
Effective Date Of Regulatory Measure: Not reported
Expiration Date Of Regulatory Measure: Not reported
Termination Date Of Regulatory Measure: 04/18/2017
Discharge Name: Not reported
Discharge Address: Not reported
Discharge City: Not reported
Discharge State: Not reported
Discharge Zip: Not reported
Received Date: 06/27/2013
Processed Date: 07/09/2013
Status: Terminated
Status Date: 04/25/2017
Place Size: 1.3
Place Size Unit: Acres
Contact: John Singleton
Contact Title: Project Superintendent
Contact Phone: 805-210-1667
Contact Phone Ext: Not reported
Contact Email: john@gljpartners.com
Operator Name: Maple Construction CA LP
Operator Address: 5790 Fleet Street Suite 140
Operator City: Carlsbad
Operator State: California
Operator Zip: 92008
Operator Contact: Todd Phillips
Operator Contact Title: Sr. Project Manager
Operator Contact Phone: 760-431-3366
Operator Contact Phone Ext: 113
Operator Contact Email: tphillips@tcresidential.com
Operator Type: Private Business
Developer: Maple Construction CA LP
Developer Address: 5790 Fleet Street Suite 140
Developer City: Carlsbad
Developer State: California
Developer Zip: 92008
Developer Contact: Todd Phillips
Developer Contact Title: Sr. Project Manager
Constype Linear Utility Ind: N
Emergency Phone: 805-210-1667
Emergency Phone Ext: Not reported

Map ID
Direction
Distance
Elevation

MAP FINDINGS

Site

Database(s)

EDR ID Number
EPA ID Number

WEHO DOMAIN LLC (Continued)

U002277597

Constype Above Ground Ind: N
Constype Below Ground Ind: N
Constype Cable Line Ind: N
Constype Comm Line Ind: N
Constype Commercial Ind: Y
Constype Electrical Line Ind: N
Constype Gas Line Ind: N
Constype Industrial Ind: N
Constype Other Description: Not reported
Constype Other Ind: N
Constype Recons Ind: N
Constype Residential Ind: Y
Constype Transport Ind: N
Constype Utility Description: Not reported
Constype Utility Ind: N
Constype Water Sewer Ind: N
Dir Discharge Uswater Ind: N
Receiving Water Name: Not reported
Certifier: Todd Phillips
Certifier Title: Sr. Project Manager
Certification Date: 27-JUN-13
Primary Sic: Not reported
Secondary Sic: Not reported
Tertiary Sic: Not reported

CIWQS:

Name: DOMAIN
Address: 7141 SANTA MONICA BLVD
City,State,Zip: WEST HOLLYWOOD, CA 90046
Agency: Maple Construction CA LP
Agency Address: 5790 Fleet Street Suite 140, Carlsbad, CA 92008
Place/Project Type: Construction - Commercial, Residential
SIC/NAICS: Not reported
Region: 4
Program: CONSTW
Regulatory Measure Status: Terminated
Regulatory Measure Type: Storm water construction
Order Number: 2009-0009-DWQ
WDID: 4 19C367044
NPDES Number: CAS000002
Adoption Date: Not reported
Effective Date: 07/09/2013
Termination Date: 04/18/2017
Expiration/Review Date: Not reported
Design Flow: Not reported
Major/Minor: Not reported
Complexity: Not reported
TTWQ: Not reported
Enforcement Actions within 5 years: 0
Violations within 5 years: 0
Latitude: 34.09015
Longitude: -118.34578

CERS:

Name: FAITH PLATING

Map ID
Direction
Distance
Elevation

MAP FINDINGS

Site

Database(s)

EDR ID Number
EPA ID Number

WEHO DOMAIN LLC (Continued)

U002277597

Address: 7141 SANTA MONICA BLVD W
City,State,Zip: WEST HOLLYWOOD, CA 90048
Site ID: 226802
CERS ID: T0603702679
CERS Description: Leaking Underground Storage Tank Cleanup Site

Affiliation:

Affiliation Type Desc: Local Agency Caseworker
Entity Name: JOHN AWUJO - LOS ANGELES COUNTY
Entity Title: Not reported
Affiliation Address: 900 S FREMONT AVE
Affiliation City: ALHAMBRA
Affiliation State: CA
Affiliation Country: Not reported
Affiliation Zip: Not reported
Affiliation Phone: 6264583507

Affiliation Type Desc: Regional Board Caseworker
Entity Name: YUE RONG - LOS ANGELES RWQCB (REGION 4)
Entity Title: Not reported
Affiliation Address: 320 W. 4TH ST., SUITE 200
Affiliation City: Los Angeles
Affiliation State: CA
Affiliation Country: Not reported
Affiliation Zip: Not reported
Affiliation Phone: Not reported

HWTS:

Name: WEHO DOMAIN LLC
Address: 7141 SANTA MONICA BLVD
Address 2: Not reported
City,State,Zip: WEST HOLLYWOOD, CA 900465817
EPA ID: CAC002744104
Inactive Date: 12/16/2013
Create Date: 09/16/2013
Last Act Date: 12/18/2013
Mailing Name: Not reported
Mailing Address: 1 FINANCIAL PLZ STE 1700
Mailing Address 2: Not reported
Mailing City,State,Zip: HARTFORD, CT 061032601
Owner Name: WEHO DOMAIN LLC
Owner Address: 1 FINANCIAL PLZ STE 1700
Owner Address 2: Not reported
Owner City,State,Zip: HARTFORD, CT 061032601
Contact Name: JOHN READY
Contact Address: 1 FINANCIAL PLZ STE 1700
Contact Address 2: Not reported
City,State,Zip: HARTFORD, CT 061032601

NAICS:

EPA ID: CAC002744104
Create Date: 2013-09-16 15:36:55
NAICS Code: 23322
NAICS Description: Multifamily Housing Construction
Issued EPA ID Date: 2013-09-16 15:36:55
Inactive Date: 2013-12-16 15:36:55
Facility Name: WEHO DOMAIN LLC

Map ID
 Direction
 Distance
 Elevation

MAP FINDINGS

Site

Database(s)

EDR ID Number
 EPA ID Number

WEHO DOMAIN LLC (Continued)

U002277597

Facility Address: 7141 SANTA MONICA BLVD
 Facility Address 2: Not reported
 Facility City: WEST HOLLYWOOD
 Facility County: 19
 Facility State: CA
 Facility Zip: 900465817

BL345
WSW
1/2-1
0.945 mi.
4992 ft.
Relative:
Lower
Actual:
286 ft.

FAITH PLATING
7141 AND 7155 SANTA MONICA BLVD.
WEST HOLLYWOOD, CA 90046

ENVIROSTOR **S108195962**
VCP **N/A**
NON-CASE INFO

Site 2 of 2 in cluster BL

ENVIROSTOR:
 Name: FAITH PLATING CO.
 Address: 7141 SANTA MONICA BOULEVARD
 City,State,Zip: WEST HOLLYWOOD, CA 90046
 Facility ID: 71002584
 Status: No Action Required
 Status Date: 02/26/2004
 Site Code: Not reported
 Site Type: Tiered Permit
 Site Type Detailed: Tiered Permit
 Acres: Not reported
 NPL: NO
 Regulatory Agencies: NONE SPECIFIED
 Lead Agency: NONE SPECIFIED
 Program Manager: Not reported
 Supervisor: Not reported
 Division Branch: Cleanup Chatsworth
 Assembly: 50
 Senate: 26
 Special Program: Not reported
 Restricted Use: NO
 Site Mgmt Req: NONE SPECIFIED
 Funding: Not reported
 Latitude: 34.09095
 Longitude: -118.3458
 APN: NONE SPECIFIED
 Past Use: NONE SPECIFIED
 Potential COC: NONE SPECIFIED
 Confirmed COC: NONE SPECIFIED
 Potential Description: NONE SPECIFIED
 Alias Name: CAD076941251
 Alias Type: EPA Identification Number
 Alias Name: 71002584
 Alias Type: Envirostor ID Number

Completed Info:
 Completed Area Name: PROJECT WIDE
 Completed Sub Area Name: Not reported
 Completed Document Type: Phase I Verification
 Completed Date: 02/26/2004
 Comments: Inspection report sent on 2/26/2004

Completed Area Name: PROJECT WIDE
 Completed Sub Area Name: Not reported

Map ID
Direction
Distance
Elevation

MAP FINDINGS

Site

Database(s)

EDR ID Number
EPA ID Number

FAITH PLATING (Continued)

S108195962

Completed Document Type: Phase 1
Completed Date: 02/26/2004
Comments: Not reported

Future Area Name: Not reported
Future Sub Area Name: Not reported
Future Document Type: Not reported
Future Due Date: Not reported
Schedule Area Name: Not reported
Schedule Sub Area Name: Not reported
Schedule Document Type: Not reported
Schedule Due Date: Not reported
Schedule Revised Date: Not reported

Name: FAITH PLATING
Address: 7141 AND 7155 SANTA MONICA BLVD.
City,State,Zip: WEST HOLLYWOOD, CA 90046
Facility ID: 60000429
Status: Active
Status Date: 08/17/2012
Site Code: 301564
Site Type: Voluntary Cleanup
Site Type Detailed: Voluntary Cleanup
Acres: 1.33
NPL: NO
Regulatory Agencies: SMBRP
Lead Agency: SMBRP
Program Manager: Don Indermill
Supervisor: Philip Chandler
Division Branch: Cleanup Chatsworth
Assembly: 50
Senate: 26
Special Program: Voluntary Cleanup Program
Restricted Use: NO
Site Mgmt Req: NONE SPECIFIED
Funding: Responsible Party
Latitude: 34.09100
Longitude: -118.3455
APN: NONE SPECIFIED
Past Use: FUEL - VEHICLE STORAGE/ REFUELING, HAZARDOUS WASTE STORAGE - TANKS/CONTAINERS, METAL FINISHING, METAL PLATING - CHROME, METAL PLATING - OTHER, OFFICE BUILDING, PAINT/DEPAINT FACILITY, VEHICLE MAINTENANCE, WASTE - INDUSTRIAL TREATMENT FACILITY, WASTE - INDUSTRIAL WASTE LINE, METAL PLATING - CHROME
Potential COC: Arsenic Asbestos Containing Materials (ACM Benzene Total Chromium (1:6 ratio Cr VI:Cr III Lead Tetrachloroethylene (PCE TPH-diesel TPH-gas TPH-MOTOR OIL Cadmium and compounds Chromium III Chromium VI Nickel 1,2,4-Trimethylbenzene 1,3,5-Trimethylbenzene Barium and compounds Chromium VI Dichlorodifluoromethane Toluene
Confirmed COC: Barium and compounds Toluene Dichlorodifluoromethane 40001-NO 1,2,4-Trimethylbenzene 1,3,5-Trimethylbenzene Tetrachloroethylene (PCE TPH-diesel TPH-gas Cadmium and compounds 30152-NO 30153-NO Nickel 30001-NO Benzene Total Chromium (1:6 ratio Cr VI:Cr III Lead TPH-MOTOR OIL Chromium VI
Potential Description: IA, OTH, SOIL, SV, OTH, SOIL
Alias Name: 110033615256
Alias Type: EPA (FRS #)

Map ID
Direction
Distance
Elevation

MAP FINDINGS

Site

Database(s)

EDR ID Number
EPA ID Number

FAITH PLATING (Continued)

S108195962

Alias Name: 301297
Alias Type: Project Code (Site Code)
Alias Name: 301564
Alias Type: Project Code (Site Code)
Alias Name: 60000429
Alias Type: Envirostor ID Number

Completed Info:

Completed Area Name: PROJECT WIDE
Completed Sub Area Name: Not reported
Completed Document Type: Voluntary Cleanup Agreement
Completed Date: 09/19/2006
Comments: Not reported

Completed Area Name: PROJECT WIDE
Completed Sub Area Name: Not reported
Completed Document Type: Annual Oversight Cost Estimate
Completed Date: 10/10/2013
Comments: Not reported

Completed Area Name: PROJECT WIDE
Completed Sub Area Name: Not reported
Completed Document Type: Removal Action Design
Completed Date: 09/12/2013
Comments: Approved

Completed Area Name: PROJECT WIDE
Completed Sub Area Name: Not reported
Completed Document Type: Fact Sheets
Completed Date: 08/19/2008
Comments: Fact Sheet

Completed Area Name: PROJECT WIDE
Completed Sub Area Name: Not reported
Completed Document Type: Public Notice
Completed Date: 09/29/2008
Comments: Completed

Completed Area Name: PROJECT WIDE
Completed Sub Area Name: Not reported
Completed Document Type: Removal Action Completion Report
Completed Date: 10/29/2014
Comments: Sidewalk soil, vapor barrier, and groundwater monitoring for 2 years now can be worked on.

Completed Area Name: PROJECT WIDE
Completed Sub Area Name: Not reported
Completed Document Type: Other Report
Completed Date: 09/12/2013
Comments: Sampling done for further soil classification for disposal requirements.

Completed Area Name: PROJECT WIDE
Completed Sub Area Name: Not reported
Completed Document Type: Monitoring Report
Completed Date: 09/12/2013
Comments: Approved

Map ID
Direction
Distance
Elevation

MAP FINDINGS

Site

Database(s)

EDR ID Number
EPA ID Number

FAITH PLATING (Continued)

S108195962

Completed Area Name: PROJECT WIDE
Completed Sub Area Name: Not reported
Completed Document Type: Fieldwork
Completed Date: 09/17/2014
Comments: RACR submitted to verify confirmation sampling.

Completed Area Name: PROJECT WIDE
Completed Sub Area Name: Not reported
Completed Document Type: Monitoring Report
Completed Date: 06/27/2017
Comments: Not reported

Completed Area Name: PROJECT WIDE
Completed Sub Area Name: Not reported
Completed Document Type: Voluntary Cleanup Agreement
Completed Date: 08/17/2012
Comments: Signed

Completed Area Name: PROJECT WIDE
Completed Sub Area Name: Not reported
Completed Document Type: Annual Oversight Cost Estimate
Completed Date: 10/10/2013
Comments: Sent

Completed Area Name: PROJECT WIDE
Completed Sub Area Name: Not reported
Completed Document Type: Annual Oversight Cost Estimate
Completed Date: 09/24/2014
Comments: Not reported

Completed Area Name: PROJECT WIDE
Completed Sub Area Name: Not reported
Completed Document Type: Annual Oversight Cost Estimate
Completed Date: 09/28/2018
Comments: Not reported

Completed Area Name: PROJECT WIDE
Completed Sub Area Name: Not reported
Completed Document Type: Preliminary Endangerment Assessment Report
Completed Date: 10/25/2006
Comments: Completed and sent a response letter with attached comments to Kevin Batchelor/Hanover Properties, and PSI regarding review of the 2 PEAE reports (Phase I-III) along with a request for a new workplan.

Completed Area Name: PROJECT WIDE
Completed Sub Area Name: Not reported
Completed Document Type: Phase 1
Completed Date: 10/25/2006
Comments: Same comment as for the Phase II-III report review.

Completed Area Name: PROJECT WIDE
Completed Sub Area Name: Not reported
Completed Document Type: Site Characterization Workplan
Completed Date: 03/26/2007
Comments: DTSC letter stating that the 2nd draft of the Workplan is acceptable, provided attached comments are included in the SCR.

Map ID
Direction
Distance
Elevation

MAP FINDINGS

Site

Database(s)

EDR ID Number
EPA ID Number

FAITH PLATING (Continued)

S108195962

Completed Area Name: PROJECT WIDE
Completed Sub Area Name: Not reported
Completed Document Type: Site Characterization Report
Completed Date: 08/01/2008
Comments: Report accepted, clarification of risk and cleanup levels will be addressed in Risk Assessment.

Completed Area Name: PROJECT WIDE
Completed Sub Area Name: Not reported
Completed Document Type: Removal Action Workplan
Completed Date: 03/13/2009
Comments: Translation completed, Response to Comments sent, RAW approved.

Completed Area Name: PROJECT WIDE
Completed Sub Area Name: Not reported
Completed Document Type: Risk Assessment Report
Completed Date: 08/07/2008
Comments: Risk Assessment approved.

Completed Area Name: PROJECT WIDE
Completed Sub Area Name: Not reported
Completed Document Type: Fieldwork
Completed Date: 03/10/2008
Comments: Two monitoring wells were installed and sampled to further define Chrome 6 lateral extent.

Completed Area Name: PROJECT WIDE
Completed Sub Area Name: Not reported
Completed Document Type: Supplemental Site Investigation Report
Completed Date: 07/08/2008
Comments: Not reported

Completed Area Name: PROJECT WIDE
Completed Sub Area Name: Not reported
Completed Document Type: Well Installation Workplan
Completed Date: 01/30/2008
Comments: Not reported

Completed Area Name: PROJECT WIDE
Completed Sub Area Name: Not reported
Completed Document Type: Site Characterization Report
Completed Date: 12/20/2007
Comments: Not reported

Future Area Name: PROJECT WIDE
Future Sub Area Name: Not reported
Future Document Type: Certification
Future Due Date: 2020
Schedule Area Name: Not reported
Schedule Sub Area Name: Not reported
Schedule Document Type: Not reported
Schedule Due Date: Not reported
Schedule Revised Date: Not reported

VCP:

Name: FAITH PLATING
Address: 7141 AND 7155 SANTA MONICA BLVD.

Map ID
Direction
Distance
Elevation

MAP FINDINGS

Site

Database(s)

EDR ID Number
EPA ID Number

FAITH PLATING (Continued)

S108195962

City,State,Zip: WEST HOLLYWOOD, CA 90046
Facility ID: 60000429
Site Type: Voluntary Cleanup
Site Type Detail: Voluntary Cleanup
Site Mgmt. Req.: NONE SPECIFIED
Acres: 1.33
National Priorities List: NO
Cleanup Oversight Agencies: SMBRP
Lead Agency: SMBRP
Lead Agency Description: DTSC - Site Cleanup Program
Project Manager: Don Indermill
Supervisor: Philip Chandler
Division Branch: Cleanup Chatsworth
Site Code: 301564
Assembly: 50
Senate: 26
Special Programs Code: Voluntary Cleanup Program
Status: Active
Status Date: 08/17/2012
Restricted Use: NO
Funding: Responsible Party
Lat/Long: 34.09100 / -118.3455
APN: NONE SPECIFIED
Past Use: FUEL - VEHICLE STORAGE/ REFUELING, HAZARDOUS WASTE STORAGE - TANKS/CONTAINERS, METAL FINISHING, METAL PLATING - CHROME, METAL PLATING - OTHER, OFFICE BUILDING, PAINT/DEPAINT FACILITY, VEHICLE MAINTENANCE, WASTE - INDUSTRIAL TREATMENT FACILITY, WASTE - INDUSTRIAL WASTE LINE, METAL PLATING - CHROME
Potential COC: 30001, 40001, 30003, 30005, 30013, 30022, 30024, 30025, 3002502, 30108, 30152, 30153, 30407, 30577, 30578, 30067, 30153, 30191, 30550
Confirmed COC: 30067,, ,30550,30191,, ,40001-NO,30577,30578,30022,30024,30025,30108,30152-NO,30153-NO,30407, 30001-NO,30003,30005,30013,3002502,, ,30153
Potential Description: IA, OTH, SOIL, SV, OTH, SOIL
Alias Name: 110033615256
Alias Type: EPA (FRS #)
Alias Name: 301297
Alias Type: Project Code (Site Code)
Alias Name: 301564
Alias Type: Project Code (Site Code)
Alias Name: 60000429
Alias Type: Envirostor ID Number
Completed Info:
Completed Area Name: PROJECT WIDE
Completed Sub Area Name: Not reported
Completed Document Type: Voluntary Cleanup Agreement
Completed Date: 09/19/2006
Comments: Not reported
Completed Area Name: PROJECT WIDE
Completed Sub Area Name: Not reported
Completed Document Type: Annual Oversight Cost Estimate
Completed Date: 10/10/2013
Comments: Not reported
Completed Area Name: PROJECT WIDE
Completed Sub Area Name: Not reported

Map ID
Direction
Distance
Elevation

MAP FINDINGS

Site

Database(s)

EDR ID Number
EPA ID Number

FAITH PLATING (Continued)

S108195962

Completed Document Type: Removal Action Design

Completed Date: 09/12/2013

Comments: Approved

Completed Area Name: PROJECT WIDE

Completed Sub Area Name: Not reported

Completed Document Type: Fact Sheets

Completed Date: 08/19/2008

Comments: Fact Sheet

Completed Area Name: PROJECT WIDE

Completed Sub Area Name: Not reported

Completed Document Type: Public Notice

Completed Date: 09/29/2008

Comments: Completed

Completed Area Name: PROJECT WIDE

Completed Sub Area Name: Not reported

Completed Document Type: Removal Action Completion Report

Completed Date: 10/29/2014

Comments: Sidewalk soil, vapor barrier, and groundwater monitoring for 2 years now can be worked on.

Completed Area Name: PROJECT WIDE

Completed Sub Area Name: Not reported

Completed Document Type: Other Report

Completed Date: 09/12/2013

Comments: Sampling done for further soil classification for disposal requirements.

Completed Area Name: PROJECT WIDE

Completed Sub Area Name: Not reported

Completed Document Type: Monitoring Report

Completed Date: 09/12/2013

Comments: Approved

Completed Area Name: PROJECT WIDE

Completed Sub Area Name: Not reported

Completed Document Type: Fieldwork

Completed Date: 09/17/2014

Comments: RACR submitted to verify confirmation sampling.

Completed Area Name: PROJECT WIDE

Completed Sub Area Name: Not reported

Completed Document Type: Monitoring Report

Completed Date: 06/27/2017

Comments: Not reported

Completed Area Name: PROJECT WIDE

Completed Sub Area Name: Not reported

Completed Document Type: Voluntary Cleanup Agreement

Completed Date: 08/17/2012

Comments: Signed

Completed Area Name: PROJECT WIDE

Completed Sub Area Name: Not reported

Completed Document Type: Annual Oversight Cost Estimate

Map ID
Direction
Distance
Elevation

MAP FINDINGS

Site

Database(s)

EDR ID Number
EPA ID Number

FAITH PLATING (Continued)

S108195962

Completed Date: 10/10/2013
Comments: Sent

Completed Area Name: PROJECT WIDE
Completed Sub Area Name: Not reported
Completed Document Type: Annual Oversight Cost Estimate
Completed Date: 09/24/2014
Comments: Not reported

Completed Area Name: PROJECT WIDE
Completed Sub Area Name: Not reported
Completed Document Type: Annual Oversight Cost Estimate
Completed Date: 09/28/2018
Comments: Not reported

Completed Area Name: PROJECT WIDE
Completed Sub Area Name: Not reported
Completed Document Type: Preliminary Endangerment Assessment Report
Completed Date: 10/25/2006
Comments: Completed and sent a response letter with attached comments to Kevin Batchelor/Hanover Properties, and PSI regarding review of the 2 PEAE reports (Phase I-III) along with a request for a new workplan.

Completed Area Name: PROJECT WIDE
Completed Sub Area Name: Not reported
Completed Document Type: Phase 1
Completed Date: 10/25/2006
Comments: Same comment as for the Phase II-III report review.

Completed Area Name: PROJECT WIDE
Completed Sub Area Name: Not reported
Completed Document Type: Site Characterization Workplan
Completed Date: 03/26/2007
Comments: DTSC letter stating that the 2nd draft of the Workplan is acceptable, provided attached comments are included in the SCR.

Completed Area Name: PROJECT WIDE
Completed Sub Area Name: Not reported
Completed Document Type: Site Characterization Report
Completed Date: 08/01/2008
Comments: Report accepted, clarification of risk and cleanup levels will be addressed in Risk Assessment.

Completed Area Name: PROJECT WIDE
Completed Sub Area Name: Not reported
Completed Document Type: Removal Action Workplan
Completed Date: 03/13/2009
Comments: Translation completed, Response to Comments sent, RAW approved.

Completed Area Name: PROJECT WIDE
Completed Sub Area Name: Not reported
Completed Document Type: Risk Assessment Report
Completed Date: 08/07/2008
Comments: Risk Assessment approved.

Completed Area Name: PROJECT WIDE
Completed Sub Area Name: Not reported

Map ID
Direction
Distance
Elevation

MAP FINDINGS

Site

Database(s)

EDR ID Number
EPA ID Number

FAITH PLATING (Continued)

S108195962

Completed Document Type: Fieldwork
Completed Date: 03/10/2008
Comments: Two monitoring wells were installed and sampled to further define Chrome 6 lateral extent.

Completed Area Name: PROJECT WIDE
Completed Sub Area Name: Not reported
Completed Document Type: Supplemental Site Investigation Report
Completed Date: 07/08/2008
Comments: Not reported

Completed Area Name: PROJECT WIDE
Completed Sub Area Name: Not reported
Completed Document Type: Well Installation Workplan
Completed Date: 01/30/2008
Comments: Not reported

Completed Area Name: PROJECT WIDE
Completed Sub Area Name: Not reported
Completed Document Type: Site Characterization Report
Completed Date: 12/20/2007
Comments: Not reported

Future Area Name: PROJECT WIDE
Future Sub Area Name: Not reported
Future Document Type: Certification
Future Due Date: 2020
Schedule Area Name: Not reported
Schedule Sub Area Name: Not reported
Schedule Document Type: Not reported
Schedule Due Date: Not reported
Schedule Revised Date: Not reported

NON-CASE INFO:

Name: FAITH PLATING
Address: 7141 AND 7155 SANTA MONICA BLVD.
City,State,Zip: WEST HOLLYWOOD, CA 90046
Global ID: T10000013477
Case Type: Non-Case Information
Status: Pending Review
Status Date: 09/23/2019
Lead Agency: LOS ANGELES RWQCB (REGION 4)
Case Worker: Not reported
Local Agency: Not reported
RB Case Number: Not reported
Loc Case Number: Not reported
File Location: Not reported
Potential Contaminants of Concern: Not reported
Potential Media Affected: Not reported
Site History: Not reported
Begin Date: 2019-09-23 00:00:00
How Discovered: Not reported
How Discovered Description: Not reported
Stop Method: Not reported
Stop Description: Not reported
Latitude: 34.09109
Longitude: -118.34591

Map ID
Direction
Distance
Elevation

MAP FINDINGS

Site

Database(s)

EDR ID Number
EPA ID Number

FAITH PLATING (Continued)

S108195962

Geotracker:

http://geotracker.waterboards.ca.gov/profile_report.asp?global_id=T10000013477

BM346
ENE
1/2-1
0.950 mi.
5017 ft.
Relative:
Higher
Actual:
431 ft.

BOBS CLEANERS
5823 FRANKLIN AVE
HOLLYWOOD, CA 90028
Site 1 of 2 in cluster BM

RCRA-SQG 1000595650
ENVIROSTOR CAD983596016
FINDS
ECHO
DRYCLEANERS
HAZNET
LA Co. Site Mitigation
HWTS

RCRA-SQG:

Date form received by agency: 1992-02-27 00:00:00.0
Facility name: BOBS CLEANERS
Facility address: 5823 FRANKLIN AVE
HOLLYWOOD, CA 90028
EPA ID: CAD983596016
Mailing address: FRANKLIN AVE
HOLLYWOOD, CA 90028
Contact: BYUNG AHN
Contact address: 5823 FRANKLIN AVE
HOLLYWOOD, CA 90028
Contact country: US
Contact telephone: 213-464-1539
Contact email: Not reported
EPA Region: 09
Classification: Small Small Quantity Generator
Description: Handler: generates more than 100 and less than 1000 kg of hazardous waste during any calendar month and accumulates less than 6000 kg of hazardous waste at any time; or generates 100 kg or less of hazardous waste during any calendar month, and accumulates more than 1000 kg of hazardous waste at any time

Owner/Operator Summary:

Owner/operator name: BYUNG AHN
Owner/operator address: 5823 FRANKLIN AVE
HOLLYWOOD, CA 90068
Owner/operator country: Not reported
Owner/operator telephone: 213-464-1539
Owner/operator email: Not reported
Owner/operator fax: Not reported
Owner/operator extension: Not reported
Legal status: Private
Owner/Operator Type: Owner
Owner/Op start date: Not reported
Owner/Op end date: Not reported

Owner/operator name: NOT REQUIRED
Owner/operator address: NOT REQUIRED
NOT REQUIRED, ME 99999
Owner/operator country: Not reported
Owner/operator telephone: 415-555-1212
Owner/operator email: Not reported
Owner/operator fax: Not reported
Owner/operator extension: Not reported
Legal status: Private
Owner/Operator Type: Operator

Map ID
Direction
Distance
Elevation

MAP FINDINGS

Site

Database(s)

EDR ID Number
EPA ID Number

BOBS CLEANERS (Continued)

1000595650

Owner/Op start date: Not reported
Owner/Op end date: Not reported

Handler Activities Summary:

U.S. importer of hazardous waste: No
Mixed waste (haz. and radioactive): No
Recycler of hazardous waste: No
Transporter of hazardous waste: No
Treater, storer or disposer of HW: No
Underground injection activity: No
On-site burner exemption: No
Furnace exemption: No
Used oil fuel burner: No
Used oil processor: No
Used oil refiner: No
Used oil fuel marketer to burner: No
Used oil Specification marketer: No
Used oil transfer facility: No
Used oil transporter: No

Violation Status: No violations found

ENVIROSTOR:

Name: BOB'S CLEANERS
Address: 5823 FRANKLIN AVENUE
City,State,Zip: HOLLYWOOD, CA 90068
Facility ID: 19720027
Status: Refer: 1248 Local Agency
Status Date: 03/09/2004
Site Code: Not reported
Site Type: Evaluation
Site Type Detailed: Evaluation
Acres: 0
NPL: NO
Regulatory Agencies: LOS ANGELES COUNTY
Lead Agency: LOS ANGELES COUNTY
Program Manager: Not reported
Supervisor: Referred - Not Assigned
Division Branch: Cleanup Cypress
Assembly: 42
Senate: Not reported
Special Program: Not reported
Restricted Use: NO
Site Mgmt Req: NONE SPECIFIED
Funding: Not Applicable
Latitude: 34.10529
Longitude: -118.3164
APN: 5587-016-036
Past Use: NONE SPECIFIED
Potential COC: NONE SPECIFIED
Confirmed COC: NONE SPECIFIED
Potential Description: NONE SPECIFIED
Alias Name: 5587-016-036
Alias Type: APN
Alias Name: 19720027
Alias Type: Envirostor ID Number

Map ID
Direction
Distance
Elevation

MAP FINDINGS

Site

Database(s)

EDR ID Number
EPA ID Number

BOBS CLEANERS (Continued)

1000595650

Completed Info:

Completed Area Name: PROJECT WIDE
Completed Sub Area Name: Not reported
Completed Document Type: SB 1248 Notification
Completed Date: 03/05/2004
Comments: Not reported

Future Area Name: Not reported
Future Sub Area Name: Not reported
Future Document Type: Not reported
Future Due Date: Not reported
Schedule Area Name: Not reported
Schedule Sub Area Name: Not reported
Schedule Document Type: Not reported
Schedule Due Date: Not reported
Schedule Revised Date: Not reported

FINDS:

Registry ID: 110002853760

Click Here:

Environmental Interest/Information System:

California Hazardous Waste Tracking System - Datamart (HWTS-DATAMART) provides California with information on hazardous waste shipments for generators, transporters, and treatment, storage, and disposal facilities.

RCRAInfo is a national information system that supports the Resource Conservation and Recovery Act (RCRA) program through the tracking of events and activities related to facilities that generate, transport, and treat, store, or dispose of hazardous waste. RCRAInfo allows RCRA program staff to track the notification, permit, compliance, and corrective action activities required under RCRA.

STATE MASTER

[Click this hyperlink](#) while viewing on your computer to access additional FINDS: detail in the EDR Site Report.

ECHO:

Envid: 1000595650
Registry ID: 110002853760
DFR URL: <http://echo.epa.gov/detailed-facility-report?fid=110002853760>
Name: BOBS CLEANERS
Address: 5823 FRANKLIN AVE
City,State,Zip: HOLLYWOOD, CA 90028

DRYCLEANERS:

Name: BOBS CLEANERS
Address: 5823 FRANKLIN AVE
City,State,Zip: HOLLYWOOD, CA 900280000
EPA Id: CAD983596016
NAICS Code: 81232
NAICS Description: Drycleaning and Laundry Services (except Coin-Operated)
SIC Code: 7211
SIC Description: Power Laundries, Family and Commercial
Create Date: 07/05/1991
Facility Active: No

Map ID
Direction
Distance
Elevation

MAP FINDINGS

Site

Database(s)

EDR ID Number
EPA ID Number

BOBS CLEANERS (Continued)

1000595650

Inactive Date: 06/30/2004
Facility Addr2: Not reported
Owner Name: BYUNG AHN
Owner Address: 5823 FRANKLIN AVE
Owner Address 2: Not reported
Owner Telephone: 3234641539
Contact Name: TAE W. KIM/OWNER
Contact Address: 5823 FRANKLIN AVE
Contact Address 2: Not reported
Contact Telephone: 3234641539
Mailing Name: Not reported
Mailing Address 1: 5823 FRANKLIN AVE
Mailing Address 2: Not reported
Mailing City: LOS ANGELES
Mailing State: CA
Mailing Zip: 900285609
Owner Fax: Not reported
Region Code: 4

Name: BOBS CLEANERS
Address: 5823 FRANKLIN AVE
City,State,Zip: HOLLYWOOD, CA 900280000
EPA Id: CAL000376686
NAICS Code: 81232
NAICS Description: Drycleaning and Laundry Services (except Coin-Operated)
SIC Code: 7211
SIC Description: Power Laundries, Family and Commercial
Create Date: 07/26/2012
Facility Active: Yes
Inactive Date: Not reported
Facility Addr2: Not reported
Owner Name: TAEWON KIM/ JAY HONG
Owner Address: 5823 FRANKLIN AVE
Owner Address 2: Not reported
Owner Telephone: 8187051728
Contact Name: JAY HONG, MANAGER
Contact Address: 19943 ASH LN
Contact Address 2: Not reported
Contact Telephone: 3234641539
Mailing Name: Not reported
Mailing Address 1: 5823 FRANKLIN AVE
Mailing Address 2: Not reported
Mailing City: LOS ANGELES
Mailing State: CA
Mailing Zip: 900285609
Owner Fax: 0000000000
Region Code: 3

HAZNET:

Name: BOBS CLEANERS
Address: 5823 FRANKLIN AVE
Address 2: Not reported
City,State,Zip: HOLLYWOOD, CA 900280000
Contact: TAE W. KIM/OWNER
Telephone: 3234641539
Mailing Name: Not reported
Mailing Address: 5823 FRANKLIN AVE

Map ID
Direction
Distance
Elevation

MAP FINDINGS

Site

Database(s)

EDR ID Number
EPA ID Number

BOBS CLEANERS (Continued)

1000595650

Year: 2003
Gepaid: CAD983596016
TSD EPA ID: CAD008302903
CA Waste Code: 211 - Halogenated solvents (chloroforms, methyl chloride, perchloroethylene, etc)
Disposal Method: H01 - Transfer Station
Tons: 0.08

Year: 2003
Gepaid: CAD983596016
TSD EPA ID: CAD008302903
CA Waste Code: 211 - Halogenated solvents (chloroforms, methyl chloride, perchloroethylene, etc)
Disposal Method: -
Tons: Not reported

Year: 1998
Gepaid: CAD983596016
TSD EPA ID: CAD981397417
CA Waste Code: 211 - Halogenated solvents (chloroforms, methyl chloride, perchloroethylene, etc)
Disposal Method: R01 - Recycler
Tons: 0.2107

Year: 1995
Gepaid: CAD983596016
TSD EPA ID: CAD981397417
CA Waste Code: 211 - Halogenated solvents (chloroforms, methyl chloride, perchloroethylene, etc)
Disposal Method: R01 - Recycler
Tons: 0.2107

Additional Info:

Year: 1998
Gen EPA ID: CAD983596016

Shipment Date: 19980917
Creation Date: 1/5/1999 0:00:00
Receipt Date: 19980918
Manifest ID: 98536236
Trans EPA ID: CAD981414386
Trans Name: Not reported
Trans 2 EPA ID: Not reported
Trans 2 Name: Not reported
TSD EPA ID: CAD981397417
Trans Name: Not reported
TSD Alt EPA ID: Not reported
TSD Alt Name: Not reported
Waste Code Description: 211 - Halogenated solvents (chloroform, methyl chloride, perchloroethylene, etc.

RCRA Code: F002
Meth Code: R01 - Recycler
Quantity Tons: 0
Waste Quantity: 0
Quantity Unit: Not reported
Additional Code 1: Not reported

Map ID
Direction
Distance
Elevation

MAP FINDINGS

Site

Database(s)

EDR ID Number
EPA ID Number

BOBS CLEANERS (Continued)

1000595650

| | |
|-------------------------|--|
| Additional Code 2: | Not reported |
| Additional Code 3: | Not reported |
| Additional Code 4: | Not reported |
| Additional Code 5: | Not reported |
| Shipment Date: | 19980917 |
| Creation Date: | 1/5/1999 0:00:00 |
| Receipt Date: | 19980918 |
| Manifest ID: | 98536236 |
| Trans EPA ID: | CAD981414386 |
| Trans Name: | Not reported |
| Trans 2 EPA ID: | Not reported |
| Trans 2 Name: | Not reported |
| TSDf EPA ID: | CAD981397417 |
| Trans Name: | Not reported |
| TSDf Alt EPA ID: | Not reported |
| TSDf Alt Name: | Not reported |
| Waste Code Description: | 211 - Halogenated solvents (chloroform, methyl chloride, perchloroethylene, etc. |
| RCRA Code: | F002 |
| Meth Code: | R01 - Recycler |
| Quantity Tons: | 0.2107 |
| Waste Quantity: | 0.25 |
| Quantity Unit: | Y |
| Additional Code 1: | Not reported |
| Additional Code 2: | Not reported |
| Additional Code 3: | Not reported |
| Additional Code 4: | Not reported |
| Additional Code 5: | Not reported |
| Additional Info: | |
| Year: | 1995 |
| Gen EPA ID: | CAD983596016 |
| Shipment Date: | 19950810 |
| Creation Date: | 7/26/1996 0:00:00 |
| Receipt Date: | 19950811 |
| Manifest ID: | 95474255 |
| Trans EPA ID: | CAD981414386 |
| Trans Name: | Not reported |
| Trans 2 EPA ID: | Not reported |
| Trans 2 Name: | Not reported |
| TSDf EPA ID: | CAD981397417 |
| Trans Name: | Not reported |
| TSDf Alt EPA ID: | Not reported |
| TSDf Alt Name: | Not reported |
| Waste Code Description: | 211 - Halogenated solvents (chloroform, methyl chloride, perchloroethylene, etc. |
| RCRA Code: | F002 |
| Meth Code: | R01 - Recycler |
| Quantity Tons: | 0 |
| Waste Quantity: | 0 |
| Quantity Unit: | G |
| Additional Code 1: | Not reported |
| Additional Code 2: | Not reported |
| Additional Code 3: | Not reported |
| Additional Code 4: | Not reported |

Map ID
Direction
Distance
Elevation

MAP FINDINGS

Site

Database(s)

EDR ID Number
EPA ID Number

BOBS CLEANERS (Continued)

1000595650

| | |
|-------------------------|--|
| Additional Code 5: | Not reported |
| Shipment Date: | 19950810 |
| Creation Date: | 7/26/1996 0:00:00 |
| Receipt Date: | 19950811 |
| Manifest ID: | 95474255 |
| Trans EPA ID: | CAD981414386 |
| Trans Name: | Not reported |
| Trans 2 EPA ID: | Not reported |
| Trans 2 Name: | Not reported |
| TSDf EPA ID: | CAD981397417 |
| Trans Name: | Not reported |
| TSDf Alt EPA ID: | Not reported |
| TSDf Alt Name: | Not reported |
| Waste Code Description: | 211 - Halogenated solvents (chloroform, methyl chloride, perchloroethylene, etc. |
| RCRA Code: | F002 |
| Meth Code: | R01 - Recycler |
| Quantity Tons: | 0.2107 |
| Waste Quantity: | 0.25 |
| Quantity Unit: | Y |
| Additional Code 1: | Not reported |
| Additional Code 2: | Not reported |
| Additional Code 3: | Not reported |
| Additional Code 4: | Not reported |
| Additional Code 5: | Not reported |
| Additional Info: | |
| Year: | 2003 |
| Gen EPA ID: | CAD983596016 |
| Shipment Date: | 20030129 |
| Creation Date: | 5/21/2003 18:32:18 |
| Receipt Date: | 20030130 |
| Manifest ID: | 22625303 |
| Trans EPA ID: | CAR000036921 |
| Trans Name: | Not reported |
| Trans 2 EPA ID: | Not reported |
| Trans 2 Name: | Not reported |
| TSDf EPA ID: | CAD008302903 |
| Trans Name: | Not reported |
| TSDf Alt EPA ID: | CAD008302903 |
| TSDf Alt Name: | Not reported |
| Waste Code Description: | 211 - Halogenated solvents (chloroform, methyl chloride, perchloroethylene, etc. |
| RCRA Code: | F002 |
| Meth Code: | - Not reported |
| Quantity Tons: | Not reported |
| Waste Quantity: | Not reported |
| Quantity Unit: | Not reported |
| Additional Code 1: | Not reported |
| Additional Code 2: | Not reported |
| Additional Code 3: | Not reported |
| Additional Code 4: | Not reported |
| Additional Code 5: | Not reported |
| Shipment Date: | 20030129 |

Map ID
Direction
Distance
Elevation

MAP FINDINGS

Site

Database(s)

EDR ID Number
EPA ID Number

BOBS CLEANERS (Continued)

1000595650

Creation Date: 5/21/2003 18:32:18
Receipt Date: 20030130
Manifest ID: 22625303
Trans EPA ID: CAR000036921
Trans Name: Not reported
Trans 2 EPA ID: Not reported
Trans 2 Name: Not reported
TSDf EPA ID: CAD008302903
Trans Name: Not reported
TSDf Alt EPA ID: CAD008302903
TSDf Alt Name: Not reported
Waste Code Description: 211 - Halogenated solvents (chloroform, methyl chloride, perchloroethylene, etc.

RCRA Code: F002
Meth Code: H01 - Transfer Station
Quantity Tons: 0.08
Waste Quantity: 160
Quantity Unit: P
Additional Code 1: Not reported
Additional Code 2: Not reported
Additional Code 3: Not reported
Additional Code 4: Not reported
Additional Code 5: Not reported

LA Co. Site Mitigation:

Name: BOB'S CLEANERS
Address: 5823 FRANKLIN AVE
City,State,Zip: HOLLYWOOD, CA 90068
Facility ID: FA0011562
Status: Not reported
Site ID: SD0000090
Jurisdiction: County
Case ID: RO0000094
Abated: No
Assigned To: Richard Clark
Entered Date: 03/04/2004
Abated Date: Not reported

HWTS:

Name: BOBS CLEANERS
Address: 5823 FRANKLIN AVE
Address 2: Not reported
City,State,Zip: HOLLYWOOD, CA 900280000
EPA ID: CAD983596016
Inactive Date: 06/30/2004
Create Date: 07/05/1991
Last Act Date: 03/28/2005
Mailing Name: Not reported
Mailing Address: 5823 FRANKLIN AVE
Mailing Address 2: Not reported
Mailing City,State,Zip: LOS ANGELES, CA 900285609
Owner Name: BYUNG AHN
Owner Address: 5823 FRANKLIN AVE
Owner Address 2: Not reported
Owner City,State,Zip: LOS ANGELES, CA 900280000
Contact Name: TAE W. KIM/OWNER

Map ID
Direction
Distance
Elevation

MAP FINDINGS

Site

Database(s)

EDR ID Number
EPA ID Number

BOBS CLEANERS (Continued)

1000595650

Contact Address: 5823 FRANKLIN AVE
Contact Address 2: Not reported
City,State,Zip: LOS ANGELES, CA 900280000

NAICS:

EPA ID: CAD983596016
Create Date: 2002-03-14 16:36:27
NAICS Code: 81232
NAICS Description: Drycleaning and Laundry Services (except Coin-Operated)
Issued EPA ID Date: 1991-07-05 00:00:00
Inactive Date: 2004-06-30 15:01:00
Facility Name: BOBS CLEANERS
Facility Address: 5823 FRANKLIN AVE
Facility Address 2: Not reported
Facility City: HOLLYWOOD
Facility County: 19
Facility State: CA
Facility Zip: 900280000

Name: BOBS CLEANERS
Address: 5823 FRANKLIN AVE
Address 2: Not reported
City,State,Zip: HOLLYWOOD, CA 900280000
EPA ID: CAL000376686
Inactive Date: Not reported
Create Date: 07/26/2012
Last Act Date: 08/15/2019
Mailing Name: Not reported
Mailing Address: 5823 FRANKLIN AVE
Mailing Address 2: Not reported
Mailing City,State,Zip: LOS ANGELES, CA 900285609
Owner Name: TAEWON KIM/ JAY HONG
Owner Address: 5823 FRANKLIN AVE
Owner Address 2: Not reported
Owner City,State,Zip: LOS ANGELES, CA 900280000
Contact Name: JAY HONG, MANAGER
Contact Address: 19943 ASH LN
Contact Address 2: Not reported
City,State,Zip: NORTHRIDGE, CA 91326

NAICS:

EPA ID: CAL000376686
Create Date: 2012-07-26 08:23:18
NAICS Code: 81232
NAICS Description: Drycleaning and Laundry Services (except Coin-Operated)
Issued EPA ID Date: 2012-07-26 08:23:18
Inactive Date: Not reported
Facility Name: BOBS CLEANERS
Facility Address: 5823 FRANKLIN AVE
Facility Address 2: Not reported
Facility City: HOLLYWOOD
Facility County: 19
Facility State: CA
Facility Zip: 900280000

Map ID
Direction
Distance
Elevation

MAP FINDINGS

Site

Database(s) EDR ID Number
EPA ID Number

BM347
NE
1/2-1
0.952 mi.
5026 ft.

5825 W. FRANKLIN AVE
LOS ANGELES, CA 90031

Site 2 of 2 in cluster BM

CHMIRS S105882672
N/A

Relative:
Higher

CHMIRS:

Actual:
433 ft.

Name: Not reported
Address: 5825 W. FRANKLIN AVE
City,State,Zip: LOS ANGELES, CA 90031
OES Incident Number: 2-0801
OES notification: 02/11/2002
OES Date: Not reported
OES Time: Not reported
Date Completed: Not reported
Property Use: Not reported
Agency Id Number: Not reported
Agency Incident Number: Not reported
Time Notified: Not reported
Time Completed: Not reported
Surrounding Area: Not reported
Estimated Temperature: Not reported
Property Management: Not reported
More Than Two Substances Involved?: Not reported
Resp Agncy Personel # Of Decontaminated: Not reported
Responding Agency Personel # Of Injuries: Not reported
Responding Agency Personel # Of Fatalities: Not reported
Others Number Of Decontaminated: Not reported
Others Number Of Injuries: Not reported
Others Number Of Fatalities: Not reported
Vehicle Make/year: Not reported
Vehicle License Number: Not reported
Vehicle State: Not reported
Vehicle Id Number: Not reported
CA DOT PUC/ICC Number: Not reported
Company Name: Not reported
Reporting Officer Name/ID: Not reported
Report Date: Not reported
Facility Telephone: Not reported
Waterway Involved: Yes
Waterway: Ballona Creek
Spill Site: Not reported
Cleanup By: Contractor
Containment: Not reported
What Happened: Not reported
Type: Not reported
Measure: Not reported
Other: Not reported
Date/Time: Not reported
Year: 2002
Agency: City of Los Angeles, Sanitation
Incident Date: 2/11/2002 12:00:00 AM
Admin Agency: Los Angeles City Fire Department
Amount: Not reported
Contained: Yes
Site Type: Merchant/Business
E Date: Not reported
Substance: sewage
Gallons: 2352

Map ID
 Direction
 Distance
 Elevation

MAP FINDINGS

Site

Database(s)

EDR ID Number
 EPA ID Number

(Continued)

S105882672

| | |
|------------------------|---|
| Unknown: | 0 |
| Substance #2: | Not reported |
| Substance #3: | Not reported |
| Evacuations: | 0 |
| Number of Injuries: | 0 |
| Number of Fatalities: | 0 |
| #1 Pipeline: | Not reported |
| #2 Pipeline: | Not reported |
| #3 Pipeline: | Not reported |
| #1 Vessel >= 300 Tons: | Not reported |
| #2 Vessel >= 300 Tons: | Not reported |
| #3 Vessel >= 300 Tons: | Not reported |
| Evacs: | Not reported |
| Injuries: | Not reported |
| Fatals: | Not reported |
| Comments: | Not reported |
| Description: | Blockage occurred in an underground sewer causing the spill. All was contained.except 96 gallons that went into a storm drain that empties into Ballona Creek. It is used for recreation and eventually ends at Santa Monica Bay. The Bay is 20 miles from the storm drain. |

348
SSE
1/2-1
0.954 mi.
5036 ft.

HOLLYWOOD AUTO SERVICE
655 ROSSMORE AVE N
LOS ANGELES, CA 90004

LUST
Cortese
HIST CORTESE
CERS

S102431442
N/A

Relative:
Lower
Actual:
273 ft.

| | | | |
|------------------|-------------------------------------|--------------------|--|
| Relative: | | LUST REG 4: | |
| Lower | Region: | 4 | |
| Actual: | Regional Board: | 04 | |
| 273 ft. | County: | Los Angeles | |
| | Facility Id: | 900040334 | |
| | Status: | Case Closed | |
| | Substance: | Gasoline | |
| | Substance Quantity: | Not reported | |
| | Local Case No: | Not reported | |
| | Case Type: | Soil | |
| | Abatement Method Used at the Site: | Not reported | |
| | Global ID: | T0603700454 | |
| | W Global ID: | Not reported | |
| | Staff: | UNK | |
| | Local Agency: | 19050 | |
| | Cross Street: | MELROSE | |
| | Enforcement Type: | Not reported | |
| | Date Leak Discovered: | 10/24/1995 | |
| | Date Leak First Reported: | 11/2/1995 | |
| | Date Leak Record Entered: | 12/7/1995 | |
| | Date Confirmation Began: | 10/24/1995 | |
| | Date Leak Stopped: | 10/24/1995 | |
| | Date Case Last Changed on Database: | 3/6/1996 | |
| | Date the Case was Closed: | 3/6/1996 | |
| | How Leak Discovered: | Tank Closure | |
| | How Leak Stopped: | Not reported | |
| | Cause of Leak: | UNK | |
| | Leak Source: | Tank | |
| | Operator: | GERVOUS HELTON | |

Map ID
Direction
Distance
Elevation

MAP FINDINGS

Site

Database(s)

EDR ID Number
EPA ID Number

HOLLYWOOD AUTO SERVICE (Continued)

S102431442

Water System: Not reported
Well Name: Not reported
Approx. Dist To Production Well (ft): 7855.5485224533812208484899657
Source of Cleanup Funding: Tank
Preliminary Site Assessment Workplan Submitted: Not reported
Preliminary Site Assessment Began: Not reported
Pollution Characterization Began: Not reported
Remediation Plan Submitted: Not reported
Remedial Action Underway: Not reported
Post Remedial Action Monitoring Began: Not reported
Enforcement Action Date: Not reported
Historical Max MTBE Date: Not reported
Hist Max MTBE Conc in Groundwater: Not reported
Hist Max MTBE Conc in Soil: Not reported
Significant Interim Remedial Action Taken: Not reported
GW Qualifier: Not reported
Soil Qualifier: Not reported
Organization: Not reported
Owner Contact: Not reported
Responsible Party: GERVOUS HELTON
RP Address: PO BOX 23195 VENTURA CA 93002
Program: LUST
Lat/Long: 34.0830878 / -1
Local Agency Staff: PEJ
Beneficial Use: Not reported
Priority: Not reported
Cleanup Fund Id: Not reported
Suspended: Not reported
Assigned Name: Not reported
Summary: REMOVAL OF FIVE (5) UST OLD CASE
#951207-01

LUST:

Name: HOLLYWOOD AUTO SERVICE
Address: 655 ROSSMORE AVE N
City,State,Zip: LOS ANGELES, CA 90004
Lead Agency: LOS ANGELES, CITY OF
Case Type: LUST Cleanup Site
Geo Track: http://geotracker.waterboards.ca.gov/profile_report.asp?global_id=T0603700454
Global Id: T0603700454
Latitude: 34.083249
Longitude: -118.326967
Status: Completed - Case Closed
Status Date: 03/06/1996
Case Worker: EL
RB Case Number: 900040334
Local Agency: LOS ANGELES, CITY OF
File Location: Not reported
Local Case Number: Not reported
Potential Media Affect: Soil
Potential Contaminants of Concern: Gasoline
Site History: Not reported

LUST:

Global Id: T0603700454
Contact Type: Local Agency Caseworker
Contact Name: ELOY LUNA

Map ID
Direction
Distance
Elevation

MAP FINDINGS

Site

Database(s)

EDR ID Number
EPA ID Number

HOLLYWOOD AUTO SERVICE (Continued)

S102431442

Organization Name: LOS ANGELES, CITY OF
Address: 200 North Main Street, Suite 1780
City: LOS ANGELES
Email: eloy.luna@lacity.org
Phone Number: Not reported

Global Id: T0603700454
Contact Type: Regional Board Caseworker
Contact Name: YUE RONG
Organization Name: LOS ANGELES RWQCB (REGION 4)
Address: 320 W. 4TH ST., SUITE 200
City: Los Angeles
Email: yrong@waterboards.ca.gov
Phone Number: Not reported

LUST:

Global Id: T0603700454
Action Type: Other
Date: 10/24/1995
Action: Leak Discovery

Global Id: T0603700454
Action Type: Other
Date: 10/24/1995
Action: Leak Stopped

Global Id: T0603700454
Action Type: Other
Date: 11/02/1995
Action: Leak Reported

LUST:

Global Id: T0603700454
Status: Open - Case Begin Date
Status Date: 10/24/1995

Global Id: T0603700454
Status: Open - Site Assessment
Status Date: 10/24/1995

Global Id: T0603700454
Status: Completed - Case Closed
Status Date: 03/06/1996

CORTESE:

Name: HOLLYWOOD AUTO SERVICE
Address: 655 ROSSMORE AVE N
City,State,Zip: LOS ANGELES, CA 90004
Region: CORTESE
Envirostor Id: Not reported
Global ID: T0603700454
Site/Facility Type: LUST CLEANUP SITE
Cleanup Status: COMPLETED - CASE CLOSED
Status Date: Not reported
Site Code: Not reported

Map ID
Direction
Distance
Elevation

MAP FINDINGS

Site

Database(s)

EDR ID Number
EPA ID Number

HOLLYWOOD AUTO SERVICE (Continued)

S102431442

Latitude: Not reported
Longitude: Not reported
Owner: Not reported
Enf Type: Not reported
Swat R: Not reported
Flag: active
Order No: Not reported
Waste Discharge System No: Not reported
Effective Date: Not reported
Region 2: Not reported
WID Id: Not reported
Solid Waste Id No: Not reported
Waste Management Uit Name: Not reported
File Name: Active Open

HIST CORTESE:

edr_fname: HOLLYWOOD AUTO SERVICE
edr_fadd1: 655 ROSSMORE
City,State,Zip: LOS ANGELES, CA 90004
Region: CORTESE
Facility County Code: 19
Reg By: LTNKA
Reg Id: 900040334

CERS:

Name: HOLLYWOOD AUTO SERVICE
Address: 655 ROSSMORE AVE N
City,State,Zip: LOS ANGELES, CA 90004
Site ID: 208760
CERS ID: T0603700454
CERS Description: Leaking Underground Storage Tank Cleanup Site

Affiliation:

Affiliation Type Desc: Local Agency Caseworker
Entity Name: ELOY LUNA - LOS ANGELES, CITY OF
Entity Title: Not reported
Affiliation Address: 200 North Main Street, Suite 1780
Affiliation City: LOS ANGELES
Affiliation State: CA
Affiliation Country: Not reported
Affiliation Zip: Not reported
Affiliation Phone: Not reported

Affiliation Type Desc: Regional Board Caseworker
Entity Name: YUE RONG - LOS ANGELES RWQCB (REGION 4)
Entity Title: Not reported
Affiliation Address: 320 W. 4TH ST., SUITE 200
Affiliation City: Los Angeles
Affiliation State: CA
Affiliation Country: Not reported
Affiliation Zip: Not reported
Affiliation Phone: Not reported

Map ID
 Direction
 Distance
 Elevation

MAP FINDINGS

Site

Database(s) EDR ID Number
 EPA ID Number

349
SSE
1/2-1
0.958 mi.
5059 ft.

MELROSE ROSSMORE SHOPPING CENTER
5782-5788 MELROSE AVE.
LOS ANGELES, CA 90038

LUST **S106517284**
Cortese **N/A**

Relative:
Lower
Actual:
279 ft.

LUST REG 4:

| | | |
|---|----------------------------|-------------------------------|
| Region: | 4 | |
| Regional Board: | 04 | |
| County: | Los Angeles | |
| Facility Id: | 900380461 | |
| Status: | Pollution Characterization | |
| Substance: | Gasoline | |
| Substance Quantity: | Not reported | |
| Local Case No: | Not reported | |
| Case Type: | Groundwater | |
| Abatement Method Used at the Site: | | Not reported |
| Global ID: | T0603755415 | |
| W Global ID: | Not reported | |
| Staff: | MSH | |
| Local Agency: | 19050 | |
| Cross Street: | ROSSMORE AVE. | |
| Enforcement Type: | SEL | |
| Date Leak Discovered: | 2/6/2001 | |
| Date Leak First Reported: | | 3/22/2002 |
| Date Leak Record Entered: | Not reported | |
| Date Confirmation Began: | Not reported | |
| Date Leak Stopped: | Not reported | |
| Date Case Last Changed on Database: | | 7/8/2002 |
| Date the Case was Closed: | | Not reported |
| How Leak Discovered: | OM | |
| How Leak Stopped: | Other Means | |
| Cause of Leak: | UNK | |
| Leak Source: | Tank | |
| Operator: | Not reported | |
| Water System: | Not reported | |
| Well Name: | Not reported | |
| Approx. Dist To Production Well (ft): | | 7846.766769394034910281699841 |
| Source of Cleanup Funding: | | Tank |
| Preliminary Site Assessment Workplan Submitted: | 2/5/2001 | |
| Preliminary Site Assessment Began: | | Not reported |
| Pollution Characterization Began: | | 4/11/2003 |
| Remediation Plan Submitted: | | Not reported |
| Remedial Action Underway: | | Not reported |
| Post Remedial Action Monitoring Began: | | 3/22/2002 |
| Enforcement Action Date: | | Not reported |
| Historical Max MTBE Date: | | Not reported |
| Hist Max MTBE Conc in Groundwater: | | Not reported |
| Hist Max MTBE Conc in Soil: | | Not reported |
| Significant Interim Remedial Action Taken: | | Not reported |
| GW Qualifier: | Not reported | |
| Soil Qualifier: | Not reported | |
| Organization: | Not reported | |
| Owner Contact: | Not reported | |
| Responsible Party: | MR. TRACY SIZEMORE | |
| RP Address: | 1338 PHILLIPS BUILDING | |
| Program: | LUST | |
| Lat/Long: | 34.0835 / -1 | |
| Local Agency Staff: | UNK | |

Map ID
Direction
Distance
Elevation

MAP FINDINGS

Site

Database(s)

EDR ID Number
EPA ID Number

MELROSE ROSSMORE SHOPPING CENTER (Continued)

S106517284

Beneficial Use: Not reported
Priority: Not reported
Cleanup Fund Id: Not reported
Suspended: Not reported
Assigned Name: Not reported
Summary: Not reported

CORTESE:

Name: MELROSE ROSSMORE SHOPPING CENTER
Address: 5782-5788 MELROSE AVE.
City,State,Zip: LOS ANGELES, CA 90038
Region: CORTESE
Envirostor Id: Not reported
Global ID: T0603755415
Site/Facility Type: LUST CLEANUP SITE
Cleanup Status: COMPLETED - CASE CLOSED
Status Date: Not reported
Site Code: Not reported
Latitude: Not reported
Longitude: Not reported
Owner: Not reported
Enf Type: Not reported
Swat R: Not reported
Flag: active
Order No: Not reported
Waste Discharge System No: Not reported
Effective Date: Not reported
Region 2: Not reported
WID Id: Not reported
Solid Waste Id No: Not reported
Waste Management Uit Name: Not reported
File Name: Active Open

BN350 KHACHADOR SHNORHAVORIAN
ENE 5700 HOLLYWOOD BLVD
1/2-1 LOS ANGELES, CA 90028

HIST UST U001561226
CHMIRS N/A

0.973 mi.
5140 ft.

Site 1 of 2 in cluster BN

Relative:
Higher

HIST UST:

Actual:
390 ft.

Name: KHACHADOR SHNORHAVORIAN
Address: 5700 HOLLYWOOD BLVD
City,State,Zip: LOS ANGELES, CA 90028
File Number: 00027E81
URL: <http://geotracker.waterboards.ca.gov/ustpdfs/pdf/00027E81.pdf>
Region: STATE
Facility ID: 00000039956
Facility Type: Gas Station
Other Type: Not reported
Contact Name: SAME
Telephone: 2134630249
Owner Name: MOBIL OIL CORP.
Owner Address: 612 S. FLOWER ST.
Owner City,St,Zip: LOS ANGELES, CA 90017
Total Tanks: 0004

Tank Num: 001

Map ID
Direction
Distance
Elevation

MAP FINDINGS

Site

Database(s)

EDR ID Number
EPA ID Number

KHACHADOR SHNORHAVORIAN (Continued)

U001561226

Container Num: 1
Year Installed: Not reported
Tank Capacity: 00000280
Tank Used for: WASTE
Type of Fuel: WASTE OIL
Container Construction Thickness: Not reported
Leak Detection: Stock Inventor

Tank Num: 002
Container Num: 4
Year Installed: Not reported
Tank Capacity: 00012000
Tank Used for: PRODUCT
Type of Fuel: UNLEADED
Container Construction Thickness: Not reported
Leak Detection: Stock Inventor

Tank Num: 003
Container Num: 3
Year Installed: Not reported
Tank Capacity: 00006000
Tank Used for: PRODUCT
Type of Fuel: REGULAR
Container Construction Thickness: Not reported
Leak Detection: Stock Inventor

Tank Num: 004
Container Num: 2
Year Installed: Not reported
Tank Capacity: 00008000
Tank Used for: PRODUCT
Type of Fuel: PREMIUM
Container Construction Thickness: Not reported
Leak Detection: Stock Inventor

[Click here for Geo Tracker PDF:](#)

CHMIRS:

Name: Not reported
Address: 5700 HOLLYWOOD BLVD
City,State,Zip: LOS ANGELES, CA
OES Incident Number: 1-7208
OES notification: 12/13/2001
OES Date: Not reported
OES Time: Not reported
Date Completed: Not reported
Property Use: Not reported
Agency Id Number: Not reported
Agency Incident Number: Not reported
Time Notified: Not reported
Time Completed: Not reported
Surrounding Area: Not reported
Estimated Temperature: Not reported
Property Management: Not reported
More Than Two Substances Involved?: Not reported
Resp Agncy Personel # Of Decontaminated: Not reported
Responding Agency Personel # Of Injuries: Not reported

Map ID
Direction
Distance
Elevation

MAP FINDINGS

Site

Database(s)

EDR ID Number
EPA ID Number

KHACHADOR SHNORHAVORIAN (Continued)

U001561226

| | |
|---|--|
| Responding Agency Personel # Of Fatalities: | Not reported |
| Others Number Of Decontaminated: | Not reported |
| Others Number Of Injuries: | Not reported |
| Others Number Of Fatalities: | Not reported |
| Vehicle Make/year: | Not reported |
| Vehicle License Number: | Not reported |
| Vehicle State: | Not reported |
| Vehicle Id Number: | Not reported |
| CA DOT PUC/ICC Number: | Not reported |
| Company Name: | Not reported |
| Reporting Officer Name/ID: | Not reported |
| Report Date: | Not reported |
| Facility Telephone: | Not reported |
| Waterway Involved: | No |
| Waterway: | Not reported |
| Spill Site: | Not reported |
| Cleanup By: | Responsible Party |
| Containment: | Not reported |
| What Happened: | Not reported |
| Type: | Not reported |
| Measure: | Not reported |
| Other: | Not reported |
| Date/Time: | Not reported |
| Year: | 2001 |
| Agency: | Veeder Root |
| Incident Date: | 12/12/2001 12:00:00 AM |
| Admin Agency: | Los Angeles City Fire Department |
| Amount: | Not reported |
| Contained: | Yes |
| Site Type: | Service Station |
| E Date: | Not reported |
| Substance: | Gasoline componets;;; |
| Unknown: | unknown |
| Substance #2: | Not reported |
| Substance #3: | Not reported |
| Evacuations: | 0 |
| Number of Injuries: | 0 |
| Number of Fatalities: | 0 |
| #1 Pipeline: | Not reported |
| #2 Pipeline: | Not reported |
| #3 Pipeline: | Not reported |
| #1 Vessel >= 300 Tons: | Not reported |
| #2 Vessel >= 300 Tons: | Not reported |
| #3 Vessel >= 300 Tons: | Not reported |
| Evacs: | Not reported |
| Injuries: | Not reported |
| Fatals: | Not reported |
| Comments: | Not reported |
| Description: | The soil was contaminated during a repiping operation. |

Map ID
Direction
Distance
Elevation

MAP FINDINGS

Site

Database(s)

EDR ID Number
EPA ID Number

BN351 **CIRCLE K STORE 2211102 KYUNG SOOK HAHN**
ENE **5700 HOLLYWOOD BLVD**
1/2-1 **LOS ANGELES, CA 90028**
0.973 mi.
5140 ft. **Site 2 of 2 in cluster BN**

LUST **S101297036**
Cortese **N/A**
HAZNET
HIST CORTESE
CERS
HWTS

Relative:
Higher

Actual:
390 ft.

LUSTR REG 4:
Region: 4
Regional Board: 04
County: Los Angeles
Facility Id: 900280107
Status: Leak being confirmed
Substance: Waste Oil
Substance Quantity: Not reported
Local Case No: Not reported
Case Type: Soil
Abatement Method Used at the Site: Not reported
Global ID: T0603700759
W Global ID: Not reported
Staff: UNK
Local Agency: 19050
Cross Street: WILTON
Enforcement Type: Not reported
Date Leak Discovered: 7/28/1986
Date Leak First Reported: 8/1/1986
Date Leak Record Entered: 12/31/1986
Date Confirmation Began: 8/1/1986
Date Leak Stopped: 7/28/1986
Date Case Last Changed on Database: 8/11/1987
Date the Case was Closed: Not reported
How Leak Discovered: Tank Test
How Leak Stopped: Not reported
Cause of Leak: UNK
Leak Source: Tank
Operator: SHNORHAVORIAN, K
Water System: Not reported
Well Name: Not reported
Approx. Dist To Production Well (ft): 11640.890362020653954813408108
Source of Cleanup Funding: Tank
Preliminary Site Assessment Workplan Submitted: Not reported
Preliminary Site Assessment Began: Not reported
Pollution Characterization Began: Not reported
Remediation Plan Submitted: Not reported
Remedial Action Underway: Not reported
Post Remedial Action Monitoring Began: Not reported
Enforcement Action Date: Not reported
Historical Max MTBE Date: 8/19/2003
Hist Max MTBE Conc in Groundwater: 865
Hist Max MTBE Conc in Soil: 94000
Significant Interim Remedial Action Taken: Not reported
GW Qualifier: =
Soil Qualifier: =
Organization: Not reported
Owner Contact: Not reported
Responsible Party: MOBIL OIL CORPORATION
RP Address: PO BOX 2122, LOS ANGELES, CA 90028
Program: LUST
Lat/Long: 34.1015512 / -1

Map ID
Direction
Distance
Elevation

MAP FINDINGS

Site

Database(s)

EDR ID Number
EPA ID Number

CIRCLE K STORE 2211102 KYUNG SOOK HAHN (Continued)

S101297036

Local Agency Staff: PEJ
Beneficial Use: Not reported
Priority: Not reported
Cleanup Fund Id: Not reported
Suspended: Not reported
Assigned Name: Not reported
Summary: Not reported

LUST:

Name: FORMER MOBIL STATION #11-LMR
Address: 5700 HOLLYWOOD BLVD
City,State,Zip: HOLLYWOOD, CA 90028
Lead Agency: LOS ANGELES RWQCB (REGION 4)
Case Type: LUST Cleanup Site
Geo Track: http://geotracker.waterboards.ca.gov/profile_report.asp?global_id=T0603700759
Global Id: T0603700759
Latitude: 34.1015512
Longitude: -118.3136647
Status: Completed - Case Closed
Status Date: 07/25/2019
Case Worker: JR
RB Case Number: 900280107
Local Agency: LOS ANGELES, CITY OF
File Location: Regional Board
Local Case Number: 22403
Potential Media Affect: Aquifer used for drinking water supply
Potential Contaminants of Concern: Waste Oil / Motor / Hydraulic / Lubricating
Site History: Not reported

LUST:

Global Id: T0603700759
Contact Type: Local Agency Caseworker
Contact Name: ELOY LUNA
Organization Name: LOS ANGELES, CITY OF
Address: 200 North Main Street, Suite 1780
City: LOS ANGELES
Email: eloy.luna@lacity.org
Phone Number: Not reported

Global Id: T0603700759
Contact Type: Regional Board Caseworker
Contact Name: JAMES RYAN
Organization Name: LOS ANGELES RWQCB (REGION 4)
Address: West 4th Street, Suite 200
City: LOS ANGELES
Email: jamesw.ryan@waterboards.ca.gov
Phone Number: 2135766711

LUST:

Global Id: T0603700759
Action Type: ENFORCEMENT
Date: 03/01/2017
Action: Staff Letter

Global Id: T0603700759
Action Type: Other
Date: 07/28/1986

Map ID
Direction
Distance
Elevation

MAP FINDINGS

Site

Database(s)

EDR ID Number
EPA ID Number

CIRCLE K STORE 2211102 KYUNG SOOK HAHN (Continued)

S101297036

Action: Leak Discovery

Global Id: T0603700759
Action Type: RESPONSE
Date: 10/15/2010
Action: Monitoring Report - Semi-Annually

Global Id: T0603700759
Action Type: RESPONSE
Date: 01/15/2016
Action: Monitoring Report - Semi-Annually

Global Id: T0603700759
Action Type: RESPONSE
Date: 07/15/2015
Action: Monitoring Report - Quarterly

Global Id: T0603700759
Action Type: RESPONSE
Date: 04/01/2019
Action: Correspondence

Global Id: T0603700759
Action Type: RESPONSE
Date: 01/15/2019
Action: Monitoring Report - Semi-Annually

Global Id: T0603700759
Action Type: RESPONSE
Date: 07/15/2019
Action: Well Destruction Report

Global Id: T0603700759
Action Type: RESPONSE
Date: 07/15/2016
Action: Monitoring Report - Semi-Annually

Global Id: T0603700759
Action Type: RESPONSE
Date: 01/15/2017
Action: Monitoring Report - Semi-Annually

Global Id: T0603700759
Action Type: RESPONSE
Date: 08/31/2017
Action: Interim Remedial Action Report

Global Id: T0603700759
Action Type: ENFORCEMENT
Date: 12/27/2011
Action: Staff Letter

Global Id: T0603700759
Action Type: RESPONSE
Date: 01/18/2011
Action: Soil and Water Investigation Report

Map ID
Direction
Distance
Elevation

MAP FINDINGS

Site

Database(s)

EDR ID Number
EPA ID Number

CIRCLE K STORE 2211102 KYUNG SOOK HAHN (Continued)

S101297036

Global Id: T0603700759
Action Type: RESPONSE
Date: 07/15/2011
Action: Monitoring Report - Semi-Annually

Global Id: T0603700759
Action Type: RESPONSE
Date: 01/15/2018
Action: Monitoring Report - Semi-Annually

Global Id: T0603700759
Action Type: RESPONSE
Date: 07/15/2018
Action: Monitoring Report - Semi-Annually

Global Id: T0603700759
Action Type: RESPONSE
Date: 07/15/2017
Action: Monitoring Report - Semi-Annually

Global Id: T0603700759
Action Type: RESPONSE
Date: 12/15/2016
Action: Interim Remedial Action Report

Global Id: T0603700759
Action Type: RESPONSE
Date: 12/05/2013
Action: Other Workplan - Regulator Responded

Global Id: T0603700759
Action Type: RESPONSE
Date: 06/12/2014
Action: Pilot Study / Treatability Workplan - Regulator Responded

Global Id: T0603700759
Action Type: RESPONSE
Date: 09/02/2016
Action: Remedial Investigation Workplan - Regulator Responded

Global Id: T0603700759
Action Type: RESPONSE
Date: 01/03/2019
Action: Request for Closure - Regulator Responded

Global Id: T0603700759
Action Type: ENFORCEMENT
Date: 05/30/2017
Action: Staff Letter

Global Id: T0603700759
Action Type: Other
Date: 07/28/1986
Action: Leak Stopped

Global Id: T0603700759
Action Type: RESPONSE

Map ID
Direction
Distance
Elevation

MAP FINDINGS

Site

Database(s)

EDR ID Number
EPA ID Number

CIRCLE K STORE 2211102 KYUNG SOOK HAHN (Continued)

S101297036

Date: 12/15/2005
Action: Other Report / Document

Global Id: T0603700759
Action Type: RESPONSE
Date: 07/15/2011
Action: Remedial Progress Report

Global Id: T0603700759
Action Type: RESPONSE
Date: 01/15/2012
Action: Monitoring Report - Semi-Annually

Global Id: T0603700759
Action Type: RESPONSE
Date: 12/16/2011
Action: Soil and Water Investigation Report

Global Id: T0603700759
Action Type: RESPONSE
Date: 04/15/2012
Action: Monitoring Report - Quarterly

Global Id: T0603700759
Action Type: REMEDIATION
Date: 11/01/2008
Action: Soil Vapor Extraction (SVE)

Global Id: T0603700759
Action Type: REMEDIATION
Date: 09/29/2014
Action: Dual Phase Extraction

Global Id: T0603700759
Action Type: REMEDIATION
Date: 09/29/2014
Action: Dual Phase Extraction

Global Id: T0603700759
Action Type: REMEDIATION
Date: 07/31/2017
Action: Soil Vapor Extraction (SVE)

Global Id: T0603700759
Action Type: REMEDIATION
Date: 09/19/2016
Action: Soil Vapor Extraction (SVE)

Global Id: T0603700759
Action Type: ENFORCEMENT
Date: 01/31/2019
Action: Notification - Preclosure

Global Id: T0603700759
Action Type: RESPONSE
Date: 04/15/2008
Action: Monitoring Report - Quarterly

Map ID
Direction
Distance
Elevation

MAP FINDINGS

Site

Database(s)

EDR ID Number
EPA ID Number

CIRCLE K STORE 2211102 KYUNG SOOK HAHN (Continued)

S101297036

| | |
|--------------|-------------------------------------|
| Global Id: | T0603700759 |
| Action Type: | RESPONSE |
| Date: | 07/15/2007 |
| Action: | Monitoring Report - Quarterly |
| Global Id: | T0603700759 |
| Action Type: | RESPONSE |
| Date: | 10/15/2007 |
| Action: | Monitoring Report - Quarterly |
| Global Id: | T0603700759 |
| Action Type: | RESPONSE |
| Date: | 04/15/2006 |
| Action: | Monitoring Report - Quarterly |
| Global Id: | T0603700759 |
| Action Type: | RESPONSE |
| Date: | 10/14/2005 |
| Action: | Monitoring Report - Quarterly |
| Global Id: | T0603700759 |
| Action Type: | RESPONSE |
| Date: | 07/15/2012 |
| Action: | Remedial Progress Report |
| Global Id: | T0603700759 |
| Action Type: | Other |
| Date: | 08/01/1986 |
| Action: | Leak Reported |
| Global Id: | T0603700759 |
| Action Type: | RESPONSE |
| Date: | 01/15/2006 |
| Action: | Monitoring Report - Quarterly |
| Global Id: | T0603700759 |
| Action Type: | RESPONSE |
| Date: | 10/15/2012 |
| Action: | Monitoring Report - Quarterly |
| Global Id: | T0603700759 |
| Action Type: | RESPONSE |
| Date: | 04/15/2007 |
| Action: | Monitoring Report - Quarterly |
| Global Id: | T0603700759 |
| Action Type: | RESPONSE |
| Date: | 10/15/2006 |
| Action: | Monitoring Report - Quarterly |
| Global Id: | T0603700759 |
| Action Type: | RESPONSE |
| Date: | 09/13/2006 |
| Action: | Soil and Water Investigation Report |
| Global Id: | T0603700759 |
| Action Type: | RESPONSE |

Map ID
Direction
Distance
Elevation

MAP FINDINGS

Site

Database(s)

EDR ID Number
EPA ID Number

CIRCLE K STORE 2211102 KYUNG SOOK HAHN (Continued)

S101297036

Date: 01/24/2008
Action: Soil and Water Investigation Workplan

Global Id: T0603700759
Action Type: RESPONSE
Date: 04/15/2013
Action: Monitoring Report - Semi-Annually

Global Id: T0603700759
Action Type: RESPONSE
Date: 10/05/2013
Action: Monitoring Report - Semi-Annually

Global Id: T0603700759
Action Type: ENFORCEMENT
Date: 06/15/2009
Action: Staff Letter

Global Id: T0603700759
Action Type: RESPONSE
Date: 01/15/2009
Action: Monitoring Report - Quarterly

Global Id: T0603700759
Action Type: RESPONSE
Date: 10/15/2008
Action: Monitoring Report - Quarterly

Global Id: T0603700759
Action Type: RESPONSE
Date: 02/27/2009
Action: Soil and Water Investigation Workplan

Global Id: T0603700759
Action Type: RESPONSE
Date: 07/15/2008
Action: Monitoring Report - Quarterly

Global Id: T0603700759
Action Type: RESPONSE
Date: 01/15/2008
Action: Monitoring Report - Quarterly

Global Id: T0603700759
Action Type: ENFORCEMENT
Date: 10/24/2005
Action: Staff Letter

Global Id: T0603700759
Action Type: ENFORCEMENT
Date: 08/11/2014
Action: Staff Letter

Global Id: T0603700759
Action Type: RESPONSE
Date: 08/03/2009
Action: Soil and Water Investigation Report

Map ID
Direction
Distance
Elevation

MAP FINDINGS

Site

Database(s)

EDR ID Number
EPA ID Number

CIRCLE K STORE 2211102 KYUNG SOOK HAHN (Continued)

S101297036

Global Id: T0603700759
Action Type: RESPONSE
Date: 02/03/2009
Action: Corrective Action Plan / Remedial Action Plan

Global Id: T0603700759
Action Type: RESPONSE
Date: 09/29/2008
Action: Pilot Study / Treatability Workplan

Global Id: T0603700759
Action Type: RESPONSE
Date: 10/15/2014
Action: CAP/RAP - Other Report

Global Id: T0603700759
Action Type: RESPONSE
Date: 12/05/2014
Action: Pilot Study/ Treatability Report

Global Id: T0603700759
Action Type: RESPONSE
Date: 01/15/2015
Action: Monitoring Report - Quarterly

Global Id: T0603700759
Action Type: ENFORCEMENT
Date: 07/25/2019
Action: Closure/No Further Action Letter

Global Id: T0603700759
Action Type: ENFORCEMENT
Date: 04/09/2019
Action: Staff Letter

Global Id: T0603700759
Action Type: RESPONSE
Date: 06/22/2009
Action: Other Report / Document

Global Id: T0603700759
Action Type: RESPONSE
Date: 01/15/2010
Action: Monitoring Report - Semi-Annually

Global Id: T0603700759
Action Type: RESPONSE
Date: 07/15/2009
Action: Monitoring Report - Semi-Annually

Global Id: T0603700759
Action Type: RESPONSE
Date: 04/15/2009
Action: Monitoring Report - Quarterly

Global Id: T0603700759
Action Type: RESPONSE

Map ID
Direction
Distance
Elevation

MAP FINDINGS

Site

Database(s)

EDR ID Number
EPA ID Number

CIRCLE K STORE 2211102 KYUNG SOOK HAHN (Continued)

S101297036

Date: 04/15/2010
Action: Monitoring Report - Semi-Annually

Global Id: T0603700759
Action Type: RESPONSE
Date: 01/15/2007
Action: Monitoring Report - Quarterly

Global Id: T0603700759
Action Type: RESPONSE
Date: 06/30/2008
Action: Soil and Water Investigation Report

Global Id: T0603700759
Action Type: RESPONSE
Date: 06/07/2010
Action: Corrective Action Plan / Remedial Action Plan

Global Id: T0603700759
Action Type: RESPONSE
Date: 06/12/2014
Action: Corrective Action Plan / Remedial Action Plan

Global Id: T0603700759
Action Type: RESPONSE
Date: 04/15/2015
Action: Monitoring Report - Quarterly

Global Id: T0603700759
Action Type: RESPONSE
Date: 04/15/2014
Action: Monitoring Report - Semi-Annually

Global Id: T0603700759
Action Type: RESPONSE
Date: 10/15/2014
Action: Monitoring Report - Semi-Annually

Global Id: T0603700759
Action Type: ENFORCEMENT
Date: 11/10/2010
Action: Staff Letter

Global Id: T0603700759
Action Type: ENFORCEMENT
Date: 09/08/2016
Action: Staff Letter

LUST:

Global Id: T0603700759
Status: Open - Case Begin Date
Status Date: 07/28/1986

Global Id: T0603700759
Status: Open - Site Assessment
Status Date: 08/01/1986

Map ID
Direction
Distance
Elevation

MAP FINDINGS

Site

Database(s)

EDR ID Number
EPA ID Number

CIRCLE K STORE 2211102 KYUNG SOOK HAHN (Continued)

S101297036

Global Id: T0603700759
Status: Open - Site Assessment
Status Date: 01/24/2008

Global Id: T0603700759
Status: Open - Remediation
Status Date: 11/10/2010

Global Id: T0603700759
Status: Open - Eligible for Closure
Status Date: 01/31/2019

Global Id: T0603700759
Status: Completed - Case Closed
Status Date: 07/25/2019

CORTESE:

Name: FORMER MOBIL STATION #11-LMR
Address: 5700 HOLLYWOOD BLVD
City,State,Zip: HOLLYWOOD, CA 90028
Region: CORTESE
Envirostor Id: Not reported
Global ID: T0603700759
Site/Facility Type: LUST CLEANUP SITE
Cleanup Status: COMPLETED - CASE CLOSED
Status Date: Not reported
Site Code: Not reported
Latitude: Not reported
Longitude: Not reported
Owner: Not reported
Enf Type: Not reported
Swat R: Not reported
Flag: active
Order No: Not reported
Waste Discharge System No: Not reported
Effective Date: Not reported
Region 2: Not reported
WID Id: Not reported
Solid Waste Id No: Not reported
Waste Management Uit Name: Not reported
File Name: Active Open

HAZNET:

Name: CIRCLE K STORE 2211102 KYUNG SOOK HAHN
Address: 5700 HOLLYWOOD BLVD
Address 2: Not reported
City,State,Zip: LOS ANGELES, CA 90028
Contact: VESTA SLAYMAN
Telephone: 9512705108
Mailing Name: Not reported
Mailing Address: 255 E RINCON ST STE 100

Year: 2014
Gepaid: CAL000379047
TSD EPA ID: CAT080013352

Map ID
Direction
Distance
Elevation

MAP FINDINGS

Site

Database(s)

EDR ID Number
EPA ID Number

CIRCLE K STORE 2211102 KYUNG SOOK HAHN (Continued)

S101297036

CA Waste Code: 223 - Unspecified oil-containing waste
Disposal Method: H039 - Other Recovery Of Reclamation For Reuse Including Acid
Regeneration, Organics Recovery Ect
Tons: 0.73392

Year: 2013
Gepaid: CAL000379047
TSD EPA ID: CAT080013352
CA Waste Code: 221 - Waste oil and mixed oil
Disposal Method: H039 - Other Recovery Of Reclamation For Reuse Including Acid
Regeneration, Organics Recovery Ect
Tons: 0.076

Year: 2013
Gepaid: CAL000379047
TSD EPA ID: INR000110197
CA Waste Code: 214 - Unspecified solvent mixture
Disposal Method: H141 - Storage, Bulking, And/Or Transfer Off Site--No
Treatment/Reovery (H010-H129) Or (H131-H135)
Tons: 0.0035

Year: 2013
Gepaid: CAL000379047
TSD EPA ID: NVT330010000
CA Waste Code: 352 - Other organic solids
Disposal Method: H132 - Landfill Or Surface Impoundment That Will Be Closed As
Landfill(To Include On-Site Treatment And/Or Stabilization)
Tons: 0.11

Year: 2013
Gepaid: CAL000379047
TSD EPA ID: INR000110197
CA Waste Code: 311 - Pharmaceutical waste
Disposal Method: H141 - Storage, Bulking, And/Or Transfer Off Site--No
Treatment/Reovery (H010-H129) Or (H131-H135)
Tons: 0.01

Additional Info:

Year: 2014
Gen EPA ID: CAL000379047

Shipment Date: 20140212
Creation Date: 4/9/2014 22:15:06
Receipt Date: 20140212
Manifest ID: 012372691JJK
Trans EPA ID: CAR000148338
Trans Name: AMERICAN INTEGRATED SERVICES INC
Trans 2 EPA ID: Not reported
Trans 2 Name: Not reported
TSD EPA ID: CAT080013352
Trans Name: DEMENNO KERDOON
TSD Alt EPA ID: Not reported
TSD Alt Name: Not reported
Waste Code Description: 223 - Unspecified oil-containing waste
RCRA Code: D001
Meth Code: H039 - Other Recovery Of Reclamation For Reuse Including Acid

Map ID
Direction
Distance
Elevation

MAP FINDINGS

Site

Database(s)

EDR ID Number
EPA ID Number

CIRCLE K STORE 2211102 KYUNG SOOK HAHN (Continued)

S101297036

Regeneration, Organics Recovery Ect
Quantity Tons: 0.73392
Waste Quantity: 176
Quantity Unit: G
Additional Code 1: Not reported
Additional Code 2: Not reported
Additional Code 3: Not reported
Additional Code 4: Not reported
Additional Code 5: Not reported

Additional Info:

Year: 2013
Gen EPA ID: CAL000379047

Shipment Date: 20131213
Creation Date: 5/20/2014 22:14:51
Receipt Date: 20140102
Manifest ID: 006209035FLE
Trans EPA ID: MNS000110924
Trans Name: STERICYCLE SPECIALTY WASTE SOLUTIONS INC
Trans 2 EPA ID: OKD981588791
Trans 2 Name: TRIAD TRANSPORT INC
TSDf EPA ID: INR000110197
Trans Name: STERICYCLE INC
TSDf Alt EPA ID: Not reported
TSDf Alt Name: Not reported
Waste Code Description: 214 - Unspecified solvent mixture
RCRA Code: D001
Meth Code: H141 - Storage, Bulking, And/Or Transfer Off Site--No Treatment/Reovery (H010-H129) Or (H131-H135)

Quantity Tons: 0.0035
Waste Quantity: 7
Quantity Unit: P
Additional Code 1: Not reported
Additional Code 2: Not reported
Additional Code 3: Not reported
Additional Code 4: Not reported
Additional Code 5: Not reported

Shipment Date: 20131213
Creation Date: 5/20/2014 22:14:51
Receipt Date: 20140102
Manifest ID: 006209035FLE
Trans EPA ID: MNS000110924
Trans Name: STERICYCLE SPECIALTY WASTE SOLUTIONS INC
Trans 2 EPA ID: OKD981588791
Trans 2 Name: TRIAD TRANSPORT INC
TSDf EPA ID: INR000110197
Trans Name: STERICYCLE INC
TSDf Alt EPA ID: Not reported
TSDf Alt Name: Not reported
Waste Code Description: 311 - Pharmaceutical waste
RCRA Code: P001
Meth Code: H141 - Storage, Bulking, And/Or Transfer Off Site--No Treatment/Reovery (H010-H129) Or (H131-H135)

Quantity Tons: 0.0005
Waste Quantity: 1

Map ID
Direction
Distance
Elevation

MAP FINDINGS

Site

Database(s)

EDR ID Number
EPA ID Number

CIRCLE K STORE 2211102 KYUNG SOOK HAHN (Continued)

S101297036

| | |
|-------------------------|--|
| Quantity Unit: | P |
| Additional Code 1: | Not reported |
| Additional Code 2: | Not reported |
| Additional Code 3: | Not reported |
| Additional Code 4: | Not reported |
| Additional Code 5: | Not reported |
| Shipment Date: | 20131213 |
| Creation Date: | 5/20/2014 22:14:51 |
| Receipt Date: | 20140102 |
| Manifest ID: | 006209035FLE |
| Trans EPA ID: | MNS000110924 |
| Trans Name: | STERICYCLE SPECIALTY WASTE SOLUTIONS INC |
| Trans 2 EPA ID: | OKD981588791 |
| Trans 2 Name: | TRIAD TRANSPORT INC |
| TSDf EPA ID: | INR000110197 |
| Trans Name: | STERICYCLE INC |
| TSDf Alt EPA ID: | Not reported |
| TSDf Alt Name: | Not reported |
| Waste Code Description: | 311 - Pharmaceutical waste |
| RCRA Code: | D010 |
| Meth Code: | H141 - Storage, Bulking, And/Or Transfer Off Site--No Treatment/Reovery (H010-H129) Or (H131-H135) |
| Quantity Tons: | 0.0045 |
| Waste Quantity: | 9 |
| Quantity Unit: | P |
| Additional Code 1: | D007 |
| Additional Code 2: | Not reported |
| Additional Code 3: | Not reported |
| Additional Code 4: | Not reported |
| Additional Code 5: | Not reported |
| Shipment Date: | 20131213 |
| Creation Date: | 5/20/2014 22:14:51 |
| Receipt Date: | 20140102 |
| Manifest ID: | 006209035FLE |
| Trans EPA ID: | MNS000110924 |
| Trans Name: | STERICYCLE SPECIALTY WASTE SOLUTIONS INC |
| Trans 2 EPA ID: | OKD981588791 |
| Trans 2 Name: | TRIAD TRANSPORT INC |
| TSDf EPA ID: | INR000110197 |
| Trans Name: | STERICYCLE INC |
| TSDf Alt EPA ID: | Not reported |
| TSDf Alt Name: | Not reported |
| Waste Code Description: | 311 - Pharmaceutical waste |
| RCRA Code: | D010 |
| Meth Code: | H141 - Storage, Bulking, And/Or Transfer Off Site--No Treatment/Reovery (H010-H129) Or (H131-H135) |
| Quantity Tons: | 0.005 |
| Waste Quantity: | 10 |
| Quantity Unit: | P |
| Additional Code 1: | D007 |
| Additional Code 2: | Not reported |
| Additional Code 3: | Not reported |
| Additional Code 4: | Not reported |
| Additional Code 5: | Not reported |

Map ID
Direction
Distance
Elevation

MAP FINDINGS

Site

Database(s)

EDR ID Number
EPA ID Number

CIRCLE K STORE 2211102 KYUNG SOOK HAHN (Continued)

S101297036

| | |
|-------------------------|---|
| Shipment Date: | 20131211 |
| Creation Date: | 5/14/2014 22:15:08 |
| Receipt Date: | 20131218 |
| Manifest ID: | 005768891FLE |
| Trans EPA ID: | CAR000183913 |
| Trans Name: | BELSHIRE |
| Trans 2 EPA ID: | Not reported |
| Trans 2 Name: | Not reported |
| TSDf EPA ID: | NVT330010000 |
| Trans Name: | US ECOLOGY NEVADA OPERATIONS |
| TSDf Alt EPA ID: | Not reported |
| TSDf Alt Name: | Not reported |
| Waste Code Description: | 352 - Other organic solids |
| RCRA Code: | Not reported |
| Meth Code: | H132 - Landfill Or Surface Impoundment That Will Be Closed As Landfill(To Include On-Site Treatment And/Or Stabilization) |
| Quantity Tons: | 0.01 |
| Waste Quantity: | 20 |
| Quantity Unit: | P |
| Additional Code 1: | Not reported |
| Additional Code 2: | Not reported |
| Additional Code 3: | Not reported |
| Additional Code 4: | Not reported |
| Additional Code 5: | Not reported |
| Shipment Date: | 20131211 |
| Creation Date: | 2/25/2014 22:15:05 |
| Receipt Date: | 20131218 |
| Manifest ID: | 005768888FLE |
| Trans EPA ID: | CAR000183913 |
| Trans Name: | BELSHIRE |
| Trans 2 EPA ID: | CAT080016116 |
| Trans 2 Name: | NIETO & SONS TRUCKING |
| TSDf EPA ID: | CAT080013352 |
| Trans Name: | DEMENNO KERDOON |
| TSDf Alt EPA ID: | Not reported |
| TSDf Alt Name: | Not reported |
| Waste Code Description: | 221 - Waste oil and mixed oil |
| RCRA Code: | Not reported |
| Meth Code: | H039 - Other Recovery Of Reclamation For Reuse Including Acid Regeneration, Organics Recovery Ect |
| Quantity Tons: | 0.076 |
| Waste Quantity: | 20 |
| Quantity Unit: | G |
| Additional Code 1: | Not reported |
| Additional Code 2: | Not reported |
| Additional Code 3: | Not reported |
| Additional Code 4: | Not reported |
| Additional Code 5: | Not reported |
| Shipment Date: | 20131211 |
| Creation Date: | 5/14/2014 22:15:08 |
| Receipt Date: | 20131218 |
| Manifest ID: | 005768887FLE |
| Trans EPA ID: | CAR000183913 |
| Trans Name: | BELSHIRE |
| Trans 2 EPA ID: | Not reported |

Map ID
Direction
Distance
Elevation

MAP FINDINGS

Site

Database(s)

EDR ID Number
EPA ID Number

CIRCLE K STORE 2211102 KYUNG SOOK HAHN (Continued)

S101297036

Trans 2 Name: Not reported
TSDf EPA ID: NVT330010000
Trans Name: US ECOLOGY NEVADA OPERATIONS
TSDf Alt EPA ID: Not reported
TSDf Alt Name: Not reported
Waste Code Description: 352 - Other organic solids
RCRA Code: Not reported
Meth Code: H132 - Landfill Or Surface Impoundment That Will Be Closed As
Landfill(To Include On-Site Treatment And/Or Stabilization)

Quantity Tons: 0.1
Waste Quantity: 200
Quantity Unit: P
Additional Code 1: Not reported
Additional Code 2: Not reported
Additional Code 3: Not reported
Additional Code 4: Not reported
Additional Code 5: Not reported

HIST CORTESE:

edr_fname: MOBIL #11-LMR
edr_fadd1: 5700 HOLLYWOOD
City,State,Zip: LOS ANGELES, CA 90028
Region: CORTESE
Facility County Code: 19
Reg By: LTNKA
Reg Id: 900280107

edr_fname: S.B. County Park Yard
edr_fadd1: 5700 HOLLYWOOD
City,State,Zip: LOS ANGELES, CA 90028
Region: CORTESE
Facility County Code: 19
Reg By: LTNKA
Reg Id: 301

CERS:

Name: FORMER MOBIL STATION #11-LMR
Address: 5700 HOLLYWOOD BLVD
City,State,Zip: HOLLYWOOD, CA 90028
Site ID: 216977
CERS ID: T0603700759
CERS Description: Leaking Underground Storage Tank Cleanup Site

Affiliation:

Affiliation Type Desc: Local Agency Caseworker
Entity Name: ELOY LUNA - LOS ANGELES, CITY OF
Entity Title: Not reported
Affiliation Address: 200 North Main Street, Suite 1780
Affiliation City: LOS ANGELES
Affiliation State: CA
Affiliation Country: Not reported
Affiliation Zip: Not reported
Affiliation Phone: Not reported

Affiliation Type Desc: Regional Board Caseworker
Entity Name: JAMES RYAN - LOS ANGELES RWQCB (REGION 4)
Entity Title: Not reported

Map ID
Direction
Distance
Elevation

MAP FINDINGS

Site

Database(s)

EDR ID Number
EPA ID Number

CIRCLE K STORE 2211102 KYUNG SOOK HAHN (Continued)

S101297036

Affiliation Address: West 4th Street, Suite 200
Affiliation City: LOS ANGELES
Affiliation State: CA
Affiliation Country: Not reported
Affiliation Zip: Not reported
Affiliation Phone: 2135766711

HWTS:

Name: CIRCLE K STORE 2211102 KYUNG SOOK HAHN
Address: 5700 HOLLYWOOD BLVD
Address 2: Not reported
City,State,Zip: LOS ANGELES, CA 90028
EPA ID: CAL000379047
Inactive Date: 06/30/2014
Create Date: 10/17/2012
Last Act Date: 01/27/2016
Mailing Name: Not reported
Mailing Address: 255 E RINCON ST STE 100
Mailing Address 2: Not reported
Mailing City,State,Zip: CORONA, CA 928790000
Owner Name: CIRCLE K STORES INC
Owner Address: 255 E RINCON ST STE 100
Owner Address 2: Not reported
Owner City,State,Zip: CORONA, CA 928790000
Contact Name: VESTA SLAYMAN
Contact Address: 255 E RINCON ST STE 100
Contact Address 2: Not reported
City,State,Zip: CORONA, CA 928790000

NAICS:

EPA ID: CAL000379047
Create Date: 2012-10-17 11:24:29
NAICS Code: 44719
NAICS Description: Other Gasoline Stations
Issued EPA ID Date: 2012-10-17 11:24:29
Inactive Date: 2014-06-30 00:00:00
Facility Name: CIRCLE K STORE 2211102 KYUNG SOOK HAHN
Facility Address: 5700 HOLLYWOOD BLVD
Facility Address 2: Not reported
Facility City: LOS ANGELES
Facility County: 19
Facility State: CA
Facility Zip: 90028

352
North
1/2-1
0.978 mi.
5165 ft.

**2274 LA GRANADA
LOS ANGELES, CA 90031**

**CHMIRS S105673725
N/A**

**Relative:
Higher**

CHMIRS:
Name: Not reported
Address: 2274 LA GRANADA
City,State,Zip: LOS ANGELES, CA 90031
OES Incident Number: 1-3652
OES notification: 06/25/2001

**Actual:
498 ft.**

Map ID
Direction
Distance
Elevation

MAP FINDINGS

Site

Database(s)

EDR ID Number
EPA ID Number

(Continued)

S105673725

| | |
|---|----------------------------------|
| OES Date: | Not reported |
| OES Time: | Not reported |
| Date Completed: | Not reported |
| Property Use: | Not reported |
| Agency Id Number: | Not reported |
| Agency Incident Number: | Not reported |
| Time Notified: | Not reported |
| Time Completed: | Not reported |
| Surrounding Area: | Not reported |
| Estimated Temperature: | Not reported |
| Property Management: | Not reported |
| More Than Two Substances Involved?: | Not reported |
| Resp Agncy Personel # Of Decontaminated: | Not reported |
| Responding Agency Personel # Of Injuries: | Not reported |
| Responding Agency Personel # Of Fatalities: | Not reported |
| Others Number Of Decontaminated: | Not reported |
| Others Number Of Injuries: | Not reported |
| Others Number Of Fatalities: | Not reported |
| Vehicle Make/year: | Not reported |
| Vehicle License Number: | Not reported |
| Vehicle State: | Not reported |
| Vehicle Id Number: | Not reported |
| CA DOT PUC/ICC Number: | Not reported |
| Company Name: | Not reported |
| Reporting Officer Name/ID: | Not reported |
| Report Date: | Not reported |
| Facility Telephone: | Not reported |
| Waterway Involved: | Not reported |
| Waterway: | Not reported |
| Spill Site: | Not reported |
| Cleanup By: | Reporting Party |
| Containment: | Not reported |
| What Happened: | Not reported |
| Type: | Not reported |
| Measure: | Not reported |
| Other: | Not reported |
| Date/Time: | Not reported |
| Year: | 2001 |
| Agency: | City of LA |
| Incident Date: | 6/24/2001 12:00:00 AM |
| Admin Agency: | Los Angeles City Fire Department |
| Amount: | Not reported |
| Contained: | Unknown |
| Site Type: | Road |
| E Date: | Not reported |
| Substance: | Raw Sewage |
| Gallons: | 50 |
| Unknown: | 0.000000 |
| Substance #2: | Not reported |
| Substance #3: | Not reported |
| Evacuations: | 0 |
| Number of Injuries: | 0 |
| Number of Fatalities: | 0 |
| #1 Pipeline: | Not reported |
| #2 Pipeline: | Not reported |
| #3 Pipeline: | Not reported |
| #1 Vessel >= 300 Tons: | Not reported |

Map ID
Direction
Distance
Elevation

MAP FINDINGS

Site

Database(s)

EDR ID Number
EPA ID Number

(Continued)

S105673725

#2 Vessel >= 300 Tons: Not reported
#3 Vessel >= 300 Tons: Not reported
Evacs: Not reported
Injuries: Not reported
Fatalities: Not reported
Comments: Not reported
Description: HISTORICAL REPORT: Water main broke and the water flowed into the sewage and came out in a house. Sewage and a undetermined amount of water

353
East
1/2-1
0.984 mi.
5198 ft.

EQUILON ENTERPRISES LLC
5657 SUNSET BLVD
LOS ANGELES, CA 90028

LUST 1008153068
FINDS N/A
ECHO
Cortese
CERS

Relative:
Higher
Actual:
361 ft.

LUST:
Name: SHELL STATION #135540
Address: 5657 SUNSET BOULEVARD
City,State,Zip: LOS ANGELES, CA 90028
Lead Agency: LOS ANGELES RWQCB (REGION 4)
Case Type: LUST Cleanup Site
Geo Track: http://geotracker.waterboards.ca.gov/profile_report.asp?global_id=T10000003200
Global Id: T10000003200
Latitude: 34.0981088
Longitude: -118.3130482
Status: Completed - Case Closed
Status Date: 07/01/2014
Case Worker: JH
RB Case Number: 900280198
Local Agency: LOS ANGELES, CITY OF
File Location: Not reported
Local Case Number: Not reported
Potential Media Affect: Not reported
Potential Contaminants of Concern: Not reported
Site History: Not reported

LUST:
Global Id: T10000003200
Contact Type: Local Agency Caseworker
Contact Name: ELOY LUNA
Organization Name: LOS ANGELES, CITY OF
Address: 200 North Main Street, Suite 1780
City: LOS ANGELES
Email: eloy.luna@lacity.org
Phone Number: Not reported

Global Id: T10000003200
Contact Type: Regional Board Caseworker
Contact Name: JAY HUANG
Organization Name: LOS ANGELES RWQCB (REGION 4)
Address: 320 WEST 4TH STREET, SUITE 200
City: LOS ANGELES
Email: jhuang@waterboards.ca.gov
Phone Number: 2135766711

LUST:
Global Id: T10000003200

Map ID
Direction
Distance
Elevation

MAP FINDINGS

Site

Database(s)

EDR ID Number
EPA ID Number

EQUILON ENTERPRISES LLC (Continued)

1008153068

Action Type: ENFORCEMENT
Date: 11/07/2011
Action: Referral to Regional Board

Global Id: T10000003200
Action Type: ENFORCEMENT
Date: 12/07/2011
Action: Staff Letter

Global Id: T10000003200
Action Type: RESPONSE
Date: 09/26/2013
Action: Request for Closure - Regulator Responded

Global Id: T10000003200
Action Type: RESPONSE
Date: 02/01/2012
Action: Other Report / Document

Global Id: T10000003200
Action Type: REMEDIATION
Date: 12/04/2004
Action: Excavation

Global Id: T10000003200
Action Type: RESPONSE
Date: 07/15/2012
Action: Other Report / Document

Global Id: T10000003200
Action Type: RESPONSE
Date: 01/15/2012
Action: Other Report / Document

Global Id: T10000003200
Action Type: RESPONSE
Date: 04/27/2012
Action: Site Assessment Report

Global Id: T10000003200
Action Type: RESPONSE
Date: 10/15/2012
Action: Other Report / Document

Global Id: T10000003200
Action Type: RESPONSE
Date: 01/15/2013
Action: Other Report / Document

Global Id: T10000003200
Action Type: RESPONSE
Date: 03/01/2013
Action: Site Assessment Report

Global Id: T10000003200
Action Type: RESPONSE
Date: 04/03/2014

Map ID
Direction
Distance
Elevation

MAP FINDINGS

Site

Database(s)

EDR ID Number
EPA ID Number

EQUILON ENTERPRISES LLC (Continued)

1008153068

Action: Well Destruction Report

Global Id: T10000003200
Action Type: RESPONSE
Date: 07/15/2013
Action: Monitoring Report - Quarterly

Global Id: T10000003200
Action Type: ENFORCEMENT
Date: 12/24/2013
Action: Notification - Preclosure

Global Id: T10000003200
Action Type: ENFORCEMENT
Date: 07/01/2014
Action: Closure/No Further Action Letter

LUST:

Global Id: T10000003200
Status: Open - Case Begin Date
Status Date: 08/08/2011

Global Id: T10000003200
Status: Open - Site Assessment
Status Date: 08/08/2011

Global Id: T10000003200
Status: Open - Eligible for Closure
Status Date: 06/03/2014

Global Id: T10000003200
Status: Completed - Case Closed
Status Date: 07/01/2014

FINDS:

Registry ID: 110018989497

Click Here:

Environmental Interest/Information System:

California Hazardous Waste Tracking System - Datamart (HWTS-DATAMART) provides California with information on hazardous waste shipments for generators, transporters, and treatment, storage, and disposal facilities.

RCRAInfo is a national information system that supports the Resource Conservation and Recovery Act (RCRA) program through the tracking of events and activities related to facilities that generate, transport, and treat, store, or dispose of hazardous waste. RCRAInfo allows RCRA program staff to track the notification, permit, compliance, and corrective action activities required under RCRA.

[Click this hyperlink](#) while viewing on your computer to access additional FINDS: detail in the EDR Site Report.

ECHO:

Envid: 1008153068

Map ID
Direction
Distance
Elevation

MAP FINDINGS

Site

Database(s)

EDR ID Number
EPA ID Number

EQUILON ENTERPRISES LLC (Continued)

1008153068

Registry ID: 110018989497
DFR URL: <http://echo.epa.gov/detailed-facility-report?fid=110018989497>
Name: EQUILON ENTERPRISES LLC
Address: 5657 SUNSET BLVD
City,State,Zip: LOS ANGELES, CA 90028

CORTESE:

Name: SHELL STATION #135540
Address: 5657 SUNSET BOULEVARD
City,State,Zip: LOS ANGELES, CA 90028
Region: CORTESE
Envirostor Id: Not reported
Global ID: T10000003200
Site/Facility Type: LUST CLEANUP SITE
Cleanup Status: COMPLETED - CASE CLOSED
Status Date: Not reported
Site Code: Not reported
Latitude: Not reported
Longitude: Not reported
Owner: Not reported
Enf Type: Not reported
Swat R: Not reported
Flag: active
Order No: Not reported
Waste Discharge System No: Not reported
Effective Date: Not reported
Region 2: Not reported
WID Id: Not reported
Solid Waste Id No: Not reported
Waste Management Uit Name: Not reported
File Name: Active Open

CERS:

Name: SHELL STATION #135540
Address: 5657 SUNSET BOULEVARD
City,State,Zip: LOS ANGELES, CA 90028
Site ID: 190828
CERS ID: T10000003200
CERS Description: Leaking Underground Storage Tank Cleanup Site

Affiliation:

Affiliation Type Desc: Regional Board Caseworker
Entity Name: JAY HUANG - LOS ANGELES RWQCB (REGION 4)
Entity Title: Not reported
Affiliation Address: 320 WEST 4TH STREET, SUITE 200
Affiliation City: LOS ANGELES
Affiliation State: CA
Affiliation Country: Not reported
Affiliation Zip: Not reported
Affiliation Phone: 2135766711

Affiliation Type Desc: Local Agency Caseworker
Entity Name: ELOY LUNA - LOS ANGELES, CITY OF
Entity Title: Not reported
Affiliation Address: 200 North Main Street, Suite 1780
Affiliation City: LOS ANGELES
Affiliation State: CA

Map ID
 Direction
 Distance
 Elevation

MAP FINDINGS

Site

Database(s)

EDR ID Number
 EPA ID Number

EQUILON ENTERPRISES LLC (Continued)

1008153068

Affiliation Country: Not reported
 Affiliation Zip: Not reported
 Affiliation Phone: Not reported

354
WSW
1/2-1
0.987 mi.
5211 ft.

LOS ANGELES GAS AND ELECTRIC CO
N FORMOSE AVE BTWN ROMAINE AND SANTA MONICA
LOS ANGELES, CA 90046

EDR MGP 1008407700
N/A

Relative: Manufactured Gas Plants:
Lower No additional information available
Actual:
281 ft.

355
NW
1/2-1
0.989 mi.
5224 ft.

6930 LA PRESA DRIVE
LOS ANGELES, CA 90068

CHMIRS S110420604
N/A

Relative: CHMIRS:
Higher Name: Not reported
Actual: Address: 6930 LA PRESA DRIVE
564 ft. City,State,Zip: LOS ANGELES, CA 90068
 OES Incident Number: 08-7873
 OES notification: 11/01/2008
 OES Date: Not reported
 OES Time: Not reported
Date Completed: Not reported
 Property Use: Not reported
 Agency Id Number: Not reported
 Agency Incident Number: Not reported
 Time Notified: Not reported
 Time Completed: Not reported
 Surrounding Area: Not reported
 Estimated Temperature: Not reported
 Property Management: Not reported
 More Than Two Substances Involved?: Not reported
 Resp Agency Personel # Of Decontaminated: Not reported
 Responding Agency Personel # Of Injuries: Not reported
 Responding Agency Personel # Of Fatalities: Not reported
 Others Number Of Decontaminated: Not reported
 Others Number Of Injuries: Not reported
 Others Number Of Fatalities: Not reported
 Vehicle Make/year: Not reported
 Vehicle License Number: Not reported
 Vehicle State: Not reported
 Vehicle Id Number: Not reported
 CA DOT PUC/ICC Number: Not reported
 Company Name: Not reported
 Reporting Officer Name/ID: Not reported
 Report Date: Not reported
 Facility Telephone: Not reported
 Waterway Involved: Yes

Map ID
 Direction
 Distance
 Elevation

MAP FINDINGS

Site

Database(s)

EDR ID Number
 EPA ID Number

(Continued)

S110420604

| | |
|------------------------|--|
| Waterway: | Storm Drain |
| Spill Site: | Road |
| Cleanup By: | Reporting Party |
| Containment: | Not reported |
| What Happened: | Not reported |
| Type: | Not reported |
| Measure: | Gal(s) |
| Other: | Not reported |
| Date/Time: | 1340 |
| Year: | 2008 |
| Agency: | Los Angeles City Sanitation |
| Incident Date: | 11/1/2008 |
| Admin Agency: | Los Angeles City Fire Department |
| Amount: | Not reported |
| Contained: | Yes |
| Site Type: | Storm Drain |
| E Date: | Not reported |
| Substance: | Sewage |
| Quantity Released: | 460 |
| Unknown: | Not reported |
| Substance #2: | Not reported |
| Substance #3: | Not reported |
| Evacuations: | 0 |
| Number of Injuries: | 0 |
| Number of Fatalities: | 0 |
| #1 Pipeline: | Not reported |
| #2 Pipeline: | Not reported |
| #3 Pipeline: | Not reported |
| #1 Vessel >= 300 Tons: | Not reported |
| #2 Vessel >= 300 Tons: | Not reported |
| #3 Vessel >= 300 Tons: | Not reported |
| Evacs: | Not reported |
| Injuries: | Not reported |
| Fatals: | Not reported |
| Comments: | Not reported |
| Description: | RP states a clog in the main line caused a back up through a catch basin grate. Once the stoppage was relieved the level dropped down to normal. |

356
ESE
1/2-1
0.993 mi.
5245 ft.

SANTA MONICA BLVD ELM SCHOOL
1022 VAN NESS AVE N
HOLLYWOOD, CA 90038

LUST **S101297292**
Cortese **N/A**
HIST CORTESE
CERS

Relative:
Lower
Actual:
316 ft.

LUST REG 4:
 Region: 4
 Regional Board: 04
 County: Los Angeles
 Facility Id: 900380116
 Status: Case Closed
 Substance: Hydrocarbons
 Substance Quantity: Not reported
 Local Case No: Not reported
 Case Type: Soil
 Abatement Method Used at the Site: Not reported
 Global ID: T0603700922
 W Global ID: Not reported

Map ID
Direction
Distance
Elevation

MAP FINDINGS

Site

Database(s)

EDR ID Number
EPA ID Number

SANTA MONICA BLVD ELM SCHOOL (Continued)

S101297292

Staff: UNK
Local Agency: 19050
Cross Street: SANTA MONICA BLVD
Enforcement Type: Not reported
Date Leak Discovered: Not reported
Date Leak First Reported: 6/21/1991
Date Leak Record Entered: 6/6/1991
Date Confirmation Began: Not reported
Date Leak Stopped: Not reported
Date Case Last Changed on Database: 8/31/1992
Date the Case was Closed: 7/25/1996
How Leak Discovered: Not reported
How Leak Stopped: Not reported
Cause of Leak: UNK
Leak Source: UNK
Operator: Not reported
Water System: Not reported
Well Name: Not reported
Approx. Dist To Production Well (ft): 7530.9032371341318503113989214
Source of Cleanup Funding: UNK
Preliminary Site Assessment Workplan Submitted: Not reported
Preliminary Site Assessment Began: Not reported
Pollution Characterization Began: 6/21/1991
Remediation Plan Submitted: Not reported
Remedial Action Underway: Not reported
Post Remedial Action Monitoring Began: Not reported
Enforcement Action Date: Not reported
Historical Max MTBE Date: Not reported
Hist Max MTBE Conc in Groundwater: Not reported
Hist Max MTBE Conc in Soil: Not reported
Significant Interim Remedial Action Taken: No
GW Qualifier: Not reported
Soil Qualifier: Not reported
Organization: Not reported
Owner Contact: Not reported
Responsible Party: LAUSD
RP Address: 450 GRAND AVE, N, ROOM A-201, LOS ANGELES, CA 90012
Program: LUST
Lat/Long: 34.0892956 / -1
Local Agency Staff: PEJ
Beneficial Use: Not reported
Priority: Not reported
Cleanup Fund Id: Not reported
Suspended: Not reported
Assigned Name: Not reported
Summary: Not reported

LUST:

Name: SANTA MONICA BLVD ELM SCHOOL
Address: 1022 VAN NESS AVE N
City,State,Zip: HOLLYWOOD, CA 90038
Lead Agency: LOS ANGELES RWQCB (REGION 4)
Case Type: LUST Cleanup Site
Geo Track: http://geotracker.waterboards.ca.gov/profile_report.asp?global_id=T0603700922
Global Id: T0603700922
Latitude: 34.0892956
Longitude: -118.3155866

Map ID
Direction
Distance
Elevation

MAP FINDINGS

Site

Database(s)

EDR ID Number
EPA ID Number

SANTA MONICA BLVD ELM SCHOOL (Continued)

S101297292

Status: Completed - Case Closed
Status Date: 07/25/1996
Case Worker: YR
RB Case Number: 900380116
Local Agency: LOS ANGELES, CITY OF
File Location: Not reported
Local Case Number: Not reported
Potential Media Affect: Soil
Potential Contaminants of Concern: Other Solvent or Non-Petroleum Hydrocarbon
Site History: Not reported

LUST:

Global Id: T0603700922
Contact Type: Local Agency Caseworker
Contact Name: ELOY LUNA
Organization Name: LOS ANGELES, CITY OF
Address: 200 North Main Street, Suite 1780
City: LOS ANGELES
Email: eloy.luna@lacity.org
Phone Number: Not reported

Global Id: T0603700922
Contact Type: Regional Board Caseworker
Contact Name: YUE RONG
Organization Name: LOS ANGELES RWQCB (REGION 4)
Address: 320 W. 4TH ST., SUITE 200
City: Los Angeles
Email: yrong@waterboards.ca.gov
Phone Number: Not reported

LUST:

Global Id: T0603700922
Action Type: Other
Date: 06/21/1991
Action: Leak Reported

LUST:

Global Id: T0603700922
Status: Open - Case Begin Date
Status Date: 06/21/1991

Global Id: T0603700922
Status: Open - Site Assessment
Status Date: 06/21/1991

Global Id: T0603700922
Status: Completed - Case Closed
Status Date: 07/25/1996

CORTESE:

Name: SANTA MONICA BLVD ELM SCHOOL
Address: 1022 VAN NESS AVE N
City,State,Zip: HOLLYWOOD, CA 90038
Region: CORTESE
Envirostor Id: Not reported

Map ID
Direction
Distance
Elevation

MAP FINDINGS

Site

Database(s)

EDR ID Number
EPA ID Number

SANTA MONICA BLVD ELM SCHOOL (Continued)

S101297292

Global ID: T0603700922
Site/Facility Type: LUST CLEANUP SITE
Cleanup Status: COMPLETED - CASE CLOSED
Status Date: Not reported
Site Code: Not reported
Latitude: Not reported
Longitude: Not reported
Owner: Not reported
Enf Type: Not reported
Swat R: Not reported
Flag: active
Order No: Not reported
Waste Discharge System No: Not reported
Effective Date: Not reported
Region 2: Not reported
WID Id: Not reported
Solid Waste Id No: Not reported
Waste Management Uit Name: Not reported
File Name: Active Open

HIST CORTESE:

edr_fname: SANTA MONICA BLVD ELM SCH
edr_fadd1: 1022 VAN NESS
City,State,Zip: LOS ANGELES, CA 90038
Region: CORTESE
Facility County Code: 19
Reg By: LTNKA
Reg Id: 900380116

CERS:

Name: SANTA MONICA BLVD ELM SCHOOL
Address: 1022 VAN NESS AVE N
City,State,Zip: HOLLYWOOD, CA 90038
Site ID: 224895
CERS ID: T0603700922
CERS Description: Leaking Underground Storage Tank Cleanup Site

Affiliation:

Affiliation Type Desc: Regional Board Caseworker
Entity Name: YUE RONG - LOS ANGELES RWQCB (REGION 4)
Entity Title: Not reported
Affiliation Address: 320 W. 4TH ST., SUITE 200
Affiliation City: Los Angeles
Affiliation State: CA
Affiliation Country: Not reported
Affiliation Zip: Not reported
Affiliation Phone: Not reported

Affiliation Type Desc: Local Agency Caseworker
Entity Name: ELOY LUNA - LOS ANGELES, CITY OF
Entity Title: Not reported
Affiliation Address: 200 North Main Street, Suite 1780
Affiliation City: LOS ANGELES
Affiliation State: CA
Affiliation Country: Not reported
Affiliation Zip: Not reported
Affiliation Phone: Not reported

Map ID
Direction
Distance
Elevation

MAP FINDINGS

Site

Database(s) EDR ID Number
EPA ID Number

357
NNE
1/2-1
0.997 mi.
5266 ft.

2150 NORTH BEACHWOOD DRIVE.
LOS ANGELES, CA 90031

CHMIRS S109037315
N/A

Relative:
Higher

CHMIRS:

Actual:
522 ft.

Name: Not reported
Address: 2150 NORTH BEACHWOOD DRIVE.
City,State,Zip: LOS ANGELES, CA 90031
OES Incident Number: 7-6486
OES notification: 10/23/2007
OES Date: Not reported
OES Time: Not reported
Date Completed: Not reported
Property Use: Not reported
Agency Id Number: Not reported
Agency Incident Number: Not reported
Time Notified: Not reported
Time Completed: Not reported
Surrounding Area: Not reported
Estimated Temperature: Not reported
Property Management: Not reported
More Than Two Substances Involved?: Not reported
Resp Agncy Personel # Of Decontaminated: Not reported
Responding Agency Personel # Of Injuries: Not reported
Responding Agency Personel # Of Fatalities: Not reported
Others Number Of Decontaminated: Not reported
Others Number Of Injuries: Not reported
Others Number Of Fatalities: Not reported
Vehicle Make/year: Not reported
Vehicle License Number: Not reported
Vehicle State: Not reported
Vehicle Id Number: Not reported
CA DOT PUC/ICC Number: Not reported
Company Name: Not reported
Reporting Officer Name/ID: Not reported
Report Date: Not reported
Facility Telephone: Not reported
Waterway Involved: Not reported
Waterway: Not reported
Spill Site: Not reported
Cleanup By: Reporting Party
Containment: Not reported
What Happened: Not reported
Type: Not reported
Measure: Not reported
Other: Not reported
Date/Time: Not reported
Year: 2007
Agency: City of Los Angeles Bureau of Sanitation
Incident Date: 10/23/2007 12:00:00 AM
Admin Agency: Los Angeles City Fire Department
Amount: Not reported
Contained: Yes
Site Type: Residence
E Date: Not reported
Substance: Sewage
Gallons: 1,050

Map ID
Direction
Distance
Elevation

MAP FINDINGS

Site

Database(s)

EDR ID Number
EPA ID Number

(Continued)

S109037315

| | |
|------------------------|--|
| Unknown: | 0 |
| Substance #2: | Not reported |
| Substance #3: | Not reported |
| Evacuations: | 0 |
| Number of Injuries: | 0 |
| Number of Fatalities: | 0 |
| #1 Pipeline: | Not reported |
| #2 Pipeline: | Not reported |
| #3 Pipeline: | Not reported |
| #1 Vessel >= 300 Tons: | Not reported |
| #2 Vessel >= 300 Tons: | Not reported |
| #3 Vessel >= 300 Tons: | Not reported |
| Evacs: | Not reported |
| Injuries: | Not reported |
| Fatals: | Not reported |
| Comments: | Not reported |
| Description: | Reporting party states: Residential sewage back-up resulting in spillage of 1,050 gallons, with 370 gallons entering a storm drain which feeds into Ballona Creek. |

Count: 3 records.

ORPHAN SUMMARY

| City | EDR ID | Site Name | Site Address | Zip | Database(s) |
|------------------|------------|------------------------------------|----------------------------|-------|-------------------|
| LOS ANGELES | S122412456 | HIGHLINE CLEANERS INC DBA HIGHLINE | 3268 W CAHUENGA BLVD | 90068 | DRYCLEANERS, HWTS |
| LOS ANGELES | S111413323 | | IN FRONT OF 101 WILCOX AVE | 90028 | CDL |
| WEST LOS ANGELES | S121697996 | SHARP CUSTOM CLEANERS | 8539 SUNSET BLVD | 90046 | DRYCLEANERS |

GOVERNMENT RECORDS SEARCHED / DATA CURRENCY TRACKING

To maintain currency of the following federal and state databases, EDR contacts the appropriate governmental agency on a monthly or quarterly basis, as required.

Number of Days to Update: Provides confirmation that EDR is reporting records that have been updated within 90 days from the date the government agency made the information available to the public.

STANDARD ENVIRONMENTAL RECORDS

Federal NPL site list

NPL: National Priority List

National Priorities List (Superfund). The NPL is a subset of CERCLIS and identifies over 1,200 sites for priority cleanup under the Superfund Program. NPL sites may encompass relatively large areas. As such, EDR provides polygon coverage for over 1,000 NPL site boundaries produced by EPA's Environmental Photographic Interpretation Center (EPIC) and regional EPA offices.

| | |
|---|--|
| Date of Government Version: 04/27/2020 | Source: EPA |
| Date Data Arrived at EDR: 05/06/2020 | Telephone: N/A |
| Date Made Active in Reports: 05/28/2020 | Last EDR Contact: 08/03/2020 |
| Number of Days to Update: 22 | Next Scheduled EDR Contact: 10/12/2020 |
| | Data Release Frequency: Quarterly |

NPL Site Boundaries

Sources:

EPA's Environmental Photographic Interpretation Center (EPIC)
Telephone: 202-564-7333

EPA Region 1
Telephone 617-918-1143

EPA Region 6
Telephone: 214-655-6659

EPA Region 3
Telephone 215-814-5418

EPA Region 7
Telephone: 913-551-7247

EPA Region 4
Telephone 404-562-8033

EPA Region 8
Telephone: 303-312-6774

EPA Region 5
Telephone 312-886-6686

EPA Region 9
Telephone: 415-947-4246

EPA Region 10
Telephone 206-553-8665

Proposed NPL: Proposed National Priority List Sites

A site that has been proposed for listing on the National Priorities List through the issuance of a proposed rule in the Federal Register. EPA then accepts public comments on the site, responds to the comments, and places on the NPL those sites that continue to meet the requirements for listing.

| | |
|---|--|
| Date of Government Version: 04/27/2020 | Source: EPA |
| Date Data Arrived at EDR: 05/06/2020 | Telephone: N/A |
| Date Made Active in Reports: 05/28/2020 | Last EDR Contact: 08/03/2020 |
| Number of Days to Update: 22 | Next Scheduled EDR Contact: 10/12/2020 |
| | Data Release Frequency: Quarterly |

NPL LIENS: Federal Superfund Liens

Federal Superfund Liens. Under the authority granted the USEPA by CERCLA of 1980, the USEPA has the authority to file liens against real property in order to recover remedial action expenditures or when the property owner received notification of potential liability. USEPA compiles a listing of filed notices of Superfund Liens.

GOVERNMENT RECORDS SEARCHED / DATA CURRENCY TRACKING

Date of Government Version: 10/15/1991
Date Data Arrived at EDR: 02/02/1994
Date Made Active in Reports: 03/30/1994
Number of Days to Update: 56

Source: EPA
Telephone: 202-564-4267
Last EDR Contact: 08/15/2011
Next Scheduled EDR Contact: 11/28/2011
Data Release Frequency: No Update Planned

Federal Delisted NPL site list

Delisted NPL: National Priority List Deletions

The National Oil and Hazardous Substances Pollution Contingency Plan (NCP) establishes the criteria that the EPA uses to delete sites from the NPL. In accordance with 40 CFR 300.425.(e), sites may be deleted from the NPL where no further response is appropriate.

Date of Government Version: 04/27/2020
Date Data Arrived at EDR: 05/06/2020
Date Made Active in Reports: 05/28/2020
Number of Days to Update: 22

Source: EPA
Telephone: N/A
Last EDR Contact: 08/03/2020
Next Scheduled EDR Contact: 10/12/2020
Data Release Frequency: Quarterly

Federal CERCLIS list

FEDERAL FACILITY: Federal Facility Site Information listing

A listing of National Priority List (NPL) and Base Realignment and Closure (BRAC) sites found in the Comprehensive Environmental Response, Compensation and Liability Information System (CERCLIS) Database where EPA Federal Facilities Restoration and Reuse Office is involved in cleanup activities.

Date of Government Version: 04/03/2019
Date Data Arrived at EDR: 04/05/2019
Date Made Active in Reports: 05/14/2019
Number of Days to Update: 39

Source: Environmental Protection Agency
Telephone: 703-603-8704
Last EDR Contact: 07/02/2020
Next Scheduled EDR Contact: 10/12/2020
Data Release Frequency: Varies

SEMS: Superfund Enterprise Management System

SEMS (Superfund Enterprise Management System) tracks hazardous waste sites, potentially hazardous waste sites, and remedial activities performed in support of EPA's Superfund Program across the United States. The list was formerly known as CERCLIS, renamed to SEMS by the EPA in 2015. The list contains data on potentially hazardous waste sites that have been reported to the USEPA by states, municipalities, private companies and private persons, pursuant to Section 103 of the Comprehensive Environmental Response, Compensation, and Liability Act (CERCLA). This dataset also contains sites which are either proposed to or on the National Priorities List (NPL) and the sites which are in the screening and assessment phase for possible inclusion on the NPL.

Date of Government Version: 04/27/2020
Date Data Arrived at EDR: 05/06/2020
Date Made Active in Reports: 05/28/2020
Number of Days to Update: 22

Source: EPA
Telephone: 800-424-9346
Last EDR Contact: 08/03/2020
Next Scheduled EDR Contact: 10/26/2020
Data Release Frequency: Quarterly

Federal CERCLIS NFRAP site list

SEMS-ARCHIVE: Superfund Enterprise Management System Archive

GOVERNMENT RECORDS SEARCHED / DATA CURRENCY TRACKING

SEMS-ARCHIVE (Superfund Enterprise Management System Archive) tracks sites that have no further interest under the Federal Superfund Program based on available information. The list was formerly known as the CERCLIS-NFRAP, renamed to SEMS ARCHIVE by the EPA in 2015. EPA may perform a minimal level of assessment work at a site while it is archived if site conditions change and/or new information becomes available. Archived sites have been removed and archived from the inventory of SEMS sites. Archived status indicates that, to the best of EPA's knowledge, assessment at a site has been completed and that EPA has determined no further steps will be taken to list the site on the National Priorities List (NPL), unless information indicates this decision was not appropriate or other considerations require a recommendation for listing at a later time. The decision does not necessarily mean that there is no hazard associated with a given site; it only means that, based upon available information, the location is not judged to be potential NPL site.

| | |
|---|--|
| Date of Government Version: 04/27/2020 | Source: EPA |
| Date Data Arrived at EDR: 05/06/2020 | Telephone: 800-424-9346 |
| Date Made Active in Reports: 05/28/2020 | Last EDR Contact: 08/03/2020 |
| Number of Days to Update: 22 | Next Scheduled EDR Contact: 10/26/2020 |
| | Data Release Frequency: Quarterly |

Federal RCRA CORRACTS facilities list

CORRACTS: Corrective Action Report

CORRACTS identifies hazardous waste handlers with RCRA corrective action activity.

| | |
|---|--|
| Date of Government Version: 03/23/2020 | Source: EPA |
| Date Data Arrived at EDR: 03/25/2020 | Telephone: 800-424-9346 |
| Date Made Active in Reports: 05/21/2020 | Last EDR Contact: 06/22/2020 |
| Number of Days to Update: 57 | Next Scheduled EDR Contact: 10/05/2020 |
| | Data Release Frequency: Quarterly |

Federal RCRA non-CORRACTS TSD facilities list

RCRA-TSDF: RCRA - Treatment, Storage and Disposal

RCRAInfo is EPA's comprehensive information system, providing access to data supporting the Resource Conservation and Recovery Act (RCRA) of 1976 and the Hazardous and Solid Waste Amendments (HSWA) of 1984. The database includes selective information on sites which generate, transport, store, treat and/or dispose of hazardous waste as defined by the Resource Conservation and Recovery Act (RCRA). Transporters are individuals or entities that move hazardous waste from the generator offsite to a facility that can recycle, treat, store, or dispose of the waste. TSDFs treat, store, or dispose of the waste.

| | |
|---|---|
| Date of Government Version: 03/23/2020 | Source: Environmental Protection Agency |
| Date Data Arrived at EDR: 03/25/2020 | Telephone: (415) 495-8895 |
| Date Made Active in Reports: 05/21/2020 | Last EDR Contact: 06/22/2020 |
| Number of Days to Update: 57 | Next Scheduled EDR Contact: 10/05/2020 |
| | Data Release Frequency: Quarterly |

Federal RCRA generators list

RCRA-LQG: RCRA - Large Quantity Generators

RCRAInfo is EPA's comprehensive information system, providing access to data supporting the Resource Conservation and Recovery Act (RCRA) of 1976 and the Hazardous and Solid Waste Amendments (HSWA) of 1984. The database includes selective information on sites which generate, transport, store, treat and/or dispose of hazardous waste as defined by the Resource Conservation and Recovery Act (RCRA). Large quantity generators (LQGs) generate over 1,000 kilograms (kg) of hazardous waste, or over 1 kg of acutely hazardous waste per month.

| | |
|---|---|
| Date of Government Version: 03/23/2020 | Source: Environmental Protection Agency |
| Date Data Arrived at EDR: 03/25/2020 | Telephone: (415) 495-8895 |
| Date Made Active in Reports: 05/21/2020 | Last EDR Contact: 06/22/2020 |
| Number of Days to Update: 57 | Next Scheduled EDR Contact: 10/05/2020 |
| | Data Release Frequency: Quarterly |

GOVERNMENT RECORDS SEARCHED / DATA CURRENCY TRACKING

RCRA-SQG: RCRA - Small Quantity Generators

RCRAInfo is EPA's comprehensive information system, providing access to data supporting the Resource Conservation and Recovery Act (RCRA) of 1976 and the Hazardous and Solid Waste Amendments (HSWA) of 1984. The database includes selective information on sites which generate, transport, store, treat and/or dispose of hazardous waste as defined by the Resource Conservation and Recovery Act (RCRA). Small quantity generators (SQGs) generate between 100 kg and 1,000 kg of hazardous waste per month.

| | |
|---|---|
| Date of Government Version: 03/23/2020 | Source: Environmental Protection Agency |
| Date Data Arrived at EDR: 03/25/2020 | Telephone: (415) 495-8895 |
| Date Made Active in Reports: 05/21/2020 | Last EDR Contact: 06/22/2020 |
| Number of Days to Update: 57 | Next Scheduled EDR Contact: 10/05/2020 |
| | Data Release Frequency: Quarterly |

RCRA-VSQG: RCRA - Very Small Quantity Generators (Formerly Conditionally Exempt Small Quantity Generators)

RCRAInfo is EPA's comprehensive information system, providing access to data supporting the Resource Conservation and Recovery Act (RCRA) of 1976 and the Hazardous and Solid Waste Amendments (HSWA) of 1984. The database includes selective information on sites which generate, transport, store, treat and/or dispose of hazardous waste as defined by the Resource Conservation and Recovery Act (RCRA). Very small quantity generators (VSQGs) generate less than 100 kg of hazardous waste, or less than 1 kg of acutely hazardous waste per month.

| | |
|---|---|
| Date of Government Version: 03/23/2020 | Source: Environmental Protection Agency |
| Date Data Arrived at EDR: 03/25/2020 | Telephone: (415) 495-8895 |
| Date Made Active in Reports: 05/21/2020 | Last EDR Contact: 06/22/2020 |
| Number of Days to Update: 57 | Next Scheduled EDR Contact: 10/05/2020 |
| | Data Release Frequency: Quarterly |

Federal institutional controls / engineering controls registries

LUCIS: Land Use Control Information System

LUCIS contains records of land use control information pertaining to the former Navy Base Realignment and Closure properties.

| | |
|---|--|
| Date of Government Version: 05/15/2020 | Source: Department of the Navy |
| Date Data Arrived at EDR: 05/19/2020 | Telephone: 843-820-7326 |
| Date Made Active in Reports: 06/18/2020 | Last EDR Contact: 08/04/2020 |
| Number of Days to Update: 30 | Next Scheduled EDR Contact: 11/23/2020 |
| | Data Release Frequency: Varies |

US ENG CONTROLS: Engineering Controls Sites List

A listing of sites with engineering controls in place. Engineering controls include various forms of caps, building foundations, liners, and treatment methods to create pathway elimination for regulated substances to enter environmental media or effect human health.

| | |
|---|---|
| Date of Government Version: 02/13/2020 | Source: Environmental Protection Agency |
| Date Data Arrived at EDR: 02/20/2020 | Telephone: 703-603-0695 |
| Date Made Active in Reports: 05/15/2020 | Last EDR Contact: 05/15/2020 |
| Number of Days to Update: 85 | Next Scheduled EDR Contact: 09/07/2020 |
| | Data Release Frequency: Varies |

US INST CONTROLS: Institutional Controls Sites List

A listing of sites with institutional controls in place. Institutional controls include administrative measures, such as groundwater use restrictions, construction restrictions, property use restrictions, and post remediation care requirements intended to prevent exposure to contaminants remaining on site. Deed restrictions are generally required as part of the institutional controls.

| | |
|---|---|
| Date of Government Version: 02/13/2020 | Source: Environmental Protection Agency |
| Date Data Arrived at EDR: 02/20/2020 | Telephone: 703-603-0695 |
| Date Made Active in Reports: 05/15/2020 | Last EDR Contact: 05/15/2020 |
| Number of Days to Update: 85 | Next Scheduled EDR Contact: 09/07/2020 |
| | Data Release Frequency: Varies |

GOVERNMENT RECORDS SEARCHED / DATA CURRENCY TRACKING

Federal ERNS list

ERNS: Emergency Response Notification System

Emergency Response Notification System. ERNS records and stores information on reported releases of oil and hazardous substances.

Date of Government Version: 03/22/2020

Date Data Arrived at EDR: 03/24/2020

Date Made Active in Reports: 06/18/2020

Number of Days to Update: 86

Source: National Response Center, United States Coast Guard

Telephone: 202-267-2180

Last EDR Contact: 06/22/2020

Next Scheduled EDR Contact: 10/05/2020

Data Release Frequency: Quarterly

State- and tribal - equivalent NPL

RESPONSE: State Response Sites

Identifies confirmed release sites where DTSC is involved in remediation, either in a lead or oversight capacity.

These confirmed release sites are generally high-priority and high potential risk.

Date of Government Version: 04/27/2020

Date Data Arrived at EDR: 04/28/2020

Date Made Active in Reports: 07/13/2020

Number of Days to Update: 76

Source: Department of Toxic Substances Control

Telephone: 916-323-3400

Last EDR Contact: 07/27/2020

Next Scheduled EDR Contact: 11/09/2020

Data Release Frequency: Quarterly

State- and tribal - equivalent CERCLIS

ENVIROSTOR: EnviroStor Database

The Department of Toxic Substances Control's (DTSC's) Site Mitigation and Brownfields Reuse Program's (SMBRP's) EnviroStor database identifies sites that have known contamination or sites for which there may be reasons to investigate further. The database includes the following site types: Federal Superfund sites (National Priorities List (NPL)); State Response, including Military Facilities and State Superfund; Voluntary Cleanup; and School sites. EnviroStor provides similar information to the information that was available in CalSites, and provides additional site information, including, but not limited to, identification of formerly-contaminated properties that have been released for reuse, properties where environmental deed restrictions have been recorded to prevent inappropriate land uses, and risk characterization information that is used to assess potential impacts to public health and the environment at contaminated sites.

Date of Government Version: 04/27/2020

Date Data Arrived at EDR: 04/28/2020

Date Made Active in Reports: 07/13/2020

Number of Days to Update: 76

Source: Department of Toxic Substances Control

Telephone: 916-323-3400

Last EDR Contact: 07/27/2020

Next Scheduled EDR Contact: 11/09/2020

Data Release Frequency: Quarterly

State and tribal landfill and/or solid waste disposal site lists

SWF/LF (SWIS): Solid Waste Information System

Active, Closed and Inactive Landfills. SWF/LF records typically contain an inventory of solid waste disposal facilities or landfills. These may be active or inactive facilities or open dumps that failed to meet RCRA Section 4004 criteria for solid waste landfills or disposal sites.

Date of Government Version: 05/11/2020

Date Data Arrived at EDR: 05/12/2020

Date Made Active in Reports: 07/27/2020

Number of Days to Update: 76

Source: Department of Resources Recycling and Recovery

Telephone: 916-341-6320

Last EDR Contact: 05/12/2020

Next Scheduled EDR Contact: 08/24/2020

Data Release Frequency: Quarterly

State and tribal leaking storage tank lists

GOVERNMENT RECORDS SEARCHED / DATA CURRENCY TRACKING

LUST REG 9: Leaking Underground Storage Tank Report

Orange, Riverside, San Diego counties. For more current information, please refer to the State Water Resources Control Board's LUST database.

Date of Government Version: 03/01/2001
Date Data Arrived at EDR: 04/23/2001
Date Made Active in Reports: 05/21/2001
Number of Days to Update: 28

Source: California Regional Water Quality Control Board San Diego Region (9)
Telephone: 858-637-5595
Last EDR Contact: 09/26/2011
Next Scheduled EDR Contact: 01/09/2012
Data Release Frequency: No Update Planned

LUST: Leaking Underground Fuel Tank Report (GEOTRACKER)

Leaking Underground Storage Tank (LUST) Sites included in GeoTracker. GeoTracker is the Water Boards data management system for sites that impact, or have the potential to impact, water quality in California, with emphasis on groundwater.

Date of Government Version: 05/13/2020
Date Data Arrived at EDR: 05/13/2020
Date Made Active in Reports: 05/15/2020
Number of Days to Update: 2

Source: State Water Resources Control Board
Telephone: see region list
Last EDR Contact: 06/09/2020
Next Scheduled EDR Contact: 09/21/2020
Data Release Frequency: Quarterly

LUST REG 4: Underground Storage Tank Leak List

Los Angeles, Ventura counties. For more current information, please refer to the State Water Resources Control Board's LUST database.

Date of Government Version: 09/07/2004
Date Data Arrived at EDR: 09/07/2004
Date Made Active in Reports: 10/12/2004
Number of Days to Update: 35

Source: California Regional Water Quality Control Board Los Angeles Region (4)
Telephone: 213-576-6710
Last EDR Contact: 09/06/2011
Next Scheduled EDR Contact: 12/19/2011
Data Release Frequency: No Update Planned

LUST REG 5: Leaking Underground Storage Tank Database

Leaking Underground Storage Tank locations. Alameda, Alpine, Amador, Butte, Colusa, Contra Costa, Calveras, El Dorado, Fresno, Glenn, Kern, Kings, Lake, Lassen, Madera, Mariposa, Merced, Modoc, Napa, Nevada, Placer, Plumas, Sacramento, San Joaquin, Shasta, Solano, Stanislaus, Sutter, Tehama, Tulare, Tuolumne, Yolo, Yuba counties.

Date of Government Version: 07/01/2008
Date Data Arrived at EDR: 07/22/2008
Date Made Active in Reports: 07/31/2008
Number of Days to Update: 9

Source: California Regional Water Quality Control Board Central Valley Region (5)
Telephone: 916-464-4834
Last EDR Contact: 07/01/2011
Next Scheduled EDR Contact: 10/17/2011
Data Release Frequency: No Update Planned

LUST REG 3: Leaking Underground Storage Tank Database

Leaking Underground Storage Tank locations. Monterey, San Benito, San Luis Obispo, Santa Barbara, Santa Cruz counties.

Date of Government Version: 05/19/2003
Date Data Arrived at EDR: 05/19/2003
Date Made Active in Reports: 06/02/2003
Number of Days to Update: 14

Source: California Regional Water Quality Control Board Central Coast Region (3)
Telephone: 805-542-4786
Last EDR Contact: 07/18/2011
Next Scheduled EDR Contact: 10/31/2011
Data Release Frequency: No Update Planned

LUST REG 2: Fuel Leak List

Leaking Underground Storage Tank locations. Alameda, Contra Costa, Marin, Napa, San Francisco, San Mateo, Santa Clara, Solano, Sonoma counties.

Date of Government Version: 09/30/2004
Date Data Arrived at EDR: 10/20/2004
Date Made Active in Reports: 11/19/2004
Number of Days to Update: 30

Source: California Regional Water Quality Control Board San Francisco Bay Region (2)
Telephone: 510-622-2433
Last EDR Contact: 09/19/2011
Next Scheduled EDR Contact: 01/02/2012
Data Release Frequency: No Update Planned

GOVERNMENT RECORDS SEARCHED / DATA CURRENCY TRACKING

LUST REG 1: Active Toxic Site Investigation

Del Norte, Humboldt, Lake, Mendocino, Modoc, Siskiyou, Sonoma, Trinity counties. For more current information, please refer to the State Water Resources Control Board's LUST database.

| | |
|---|---|
| Date of Government Version: 02/01/2001 | Source: California Regional Water Quality Control Board North Coast (1) |
| Date Data Arrived at EDR: 02/28/2001 | Telephone: 707-570-3769 |
| Date Made Active in Reports: 03/29/2001 | Last EDR Contact: 08/01/2011 |
| Number of Days to Update: 29 | Next Scheduled EDR Contact: 11/14/2011 |
| | Data Release Frequency: No Update Planned |

LUST REG 6V: Leaking Underground Storage Tank Case Listing

Leaking Underground Storage Tank locations. Inyo, Kern, Los Angeles, Mono, San Bernardino counties.

| | |
|---|---|
| Date of Government Version: 06/07/2005 | Source: California Regional Water Quality Control Board Victorville Branch Office (6) |
| Date Data Arrived at EDR: 06/07/2005 | Telephone: 760-241-7365 |
| Date Made Active in Reports: 06/29/2005 | Last EDR Contact: 09/12/2011 |
| Number of Days to Update: 22 | Next Scheduled EDR Contact: 12/26/2011 |
| | Data Release Frequency: No Update Planned |

LUST REG 6L: Leaking Underground Storage Tank Case Listing

For more current information, please refer to the State Water Resources Control Board's LUST database.

| | |
|---|---|
| Date of Government Version: 09/09/2003 | Source: California Regional Water Quality Control Board Lahontan Region (6) |
| Date Data Arrived at EDR: 09/10/2003 | Telephone: 530-542-5572 |
| Date Made Active in Reports: 10/07/2003 | Last EDR Contact: 09/12/2011 |
| Number of Days to Update: 27 | Next Scheduled EDR Contact: 12/26/2011 |
| | Data Release Frequency: No Update Planned |

LUST REG 7: Leaking Underground Storage Tank Case Listing

Leaking Underground Storage Tank locations. Imperial, Riverside, San Diego, Santa Barbara counties.

| | |
|---|---|
| Date of Government Version: 02/26/2004 | Source: California Regional Water Quality Control Board Colorado River Basin Region (7) |
| Date Data Arrived at EDR: 02/26/2004 | Telephone: 760-776-8943 |
| Date Made Active in Reports: 03/24/2004 | Last EDR Contact: 08/01/2011 |
| Number of Days to Update: 27 | Next Scheduled EDR Contact: 11/14/2011 |
| | Data Release Frequency: No Update Planned |

LUST REG 8: Leaking Underground Storage Tanks

California Regional Water Quality Control Board Santa Ana Region (8). For more current information, please refer to the State Water Resources Control Board's LUST database.

| | |
|---|--|
| Date of Government Version: 02/14/2005 | Source: California Regional Water Quality Control Board Santa Ana Region (8) |
| Date Data Arrived at EDR: 02/15/2005 | Telephone: 909-782-4496 |
| Date Made Active in Reports: 03/28/2005 | Last EDR Contact: 08/15/2011 |
| Number of Days to Update: 41 | Next Scheduled EDR Contact: 11/28/2011 |
| | Data Release Frequency: No Update Planned |

INDIAN LUST R7: Leaking Underground Storage Tanks on Indian Land

LUSTs on Indian land in Iowa, Kansas, and Nebraska

| | |
|---|--|
| Date of Government Version: 10/15/2019 | Source: EPA Region 7 |
| Date Data Arrived at EDR: 12/17/2019 | Telephone: 913-551-7003 |
| Date Made Active in Reports: 02/10/2020 | Last EDR Contact: 07/24/2020 |
| Number of Days to Update: 55 | Next Scheduled EDR Contact: 11/02/2020 |
| | Data Release Frequency: Varies |

INDIAN LUST R1: Leaking Underground Storage Tanks on Indian Land

A listing of leaking underground storage tank locations on Indian Land.

| | |
|---|--|
| Date of Government Version: 10/01/2019 | Source: EPA Region 1 |
| Date Data Arrived at EDR: 12/04/2019 | Telephone: 617-918-1313 |
| Date Made Active in Reports: 02/10/2020 | Last EDR Contact: 07/24/2020 |
| Number of Days to Update: 68 | Next Scheduled EDR Contact: 11/02/2020 |
| | Data Release Frequency: Varies |

GOVERNMENT RECORDS SEARCHED / DATA CURRENCY TRACKING

INDIAN LUST R10: Leaking Underground Storage Tanks on Indian Land
LUSTs on Indian land in Alaska, Idaho, Oregon and Washington.

| | |
|---|--|
| Date of Government Version: 10/11/2019 | Source: EPA Region 10 |
| Date Data Arrived at EDR: 12/04/2019 | Telephone: 206-553-2857 |
| Date Made Active in Reports: 02/10/2020 | Last EDR Contact: 07/24/2020 |
| Number of Days to Update: 68 | Next Scheduled EDR Contact: 11/02/2020 |
| | Data Release Frequency: Varies |

INDIAN LUST R9: Leaking Underground Storage Tanks on Indian Land
LUSTs on Indian land in Arizona, California, New Mexico and Nevada

| | |
|---|---|
| Date of Government Version: 10/04/2019 | Source: Environmental Protection Agency |
| Date Data Arrived at EDR: 12/04/2019 | Telephone: 415-972-3372 |
| Date Made Active in Reports: 02/27/2020 | Last EDR Contact: 07/24/2020 |
| Number of Days to Update: 85 | Next Scheduled EDR Contact: 11/02/2020 |
| | Data Release Frequency: Varies |

INDIAN LUST R6: Leaking Underground Storage Tanks on Indian Land
LUSTs on Indian land in New Mexico and Oklahoma.

| | |
|---|--|
| Date of Government Version: 10/02/2019 | Source: EPA Region 6 |
| Date Data Arrived at EDR: 12/04/2019 | Telephone: 214-665-6597 |
| Date Made Active in Reports: 02/10/2020 | Last EDR Contact: 07/24/2020 |
| Number of Days to Update: 68 | Next Scheduled EDR Contact: 11/02/2020 |
| | Data Release Frequency: Varies |

INDIAN LUST R5: Leaking Underground Storage Tanks on Indian Land
Leaking underground storage tanks located on Indian Land in Michigan, Minnesota and Wisconsin.

| | |
|---|--|
| Date of Government Version: 10/01/2019 | Source: EPA, Region 5 |
| Date Data Arrived at EDR: 12/04/2019 | Telephone: 312-886-7439 |
| Date Made Active in Reports: 02/10/2020 | Last EDR Contact: 07/24/2020 |
| Number of Days to Update: 68 | Next Scheduled EDR Contact: 11/02/2020 |
| | Data Release Frequency: Varies |

INDIAN LUST R4: Leaking Underground Storage Tanks on Indian Land
LUSTs on Indian land in Florida, Mississippi and North Carolina.

| | |
|---|--|
| Date of Government Version: 10/10/2019 | Source: EPA Region 4 |
| Date Data Arrived at EDR: 12/05/2019 | Telephone: 404-562-8677 |
| Date Made Active in Reports: 02/10/2020 | Last EDR Contact: 07/24/2020 |
| Number of Days to Update: 67 | Next Scheduled EDR Contact: 11/02/2020 |
| | Data Release Frequency: Varies |

INDIAN LUST R8: Leaking Underground Storage Tanks on Indian Land
LUSTs on Indian land in Colorado, Montana, North Dakota, South Dakota, Utah and Wyoming.

| | |
|---|--|
| Date of Government Version: 10/03/2019 | Source: EPA Region 8 |
| Date Data Arrived at EDR: 12/04/2019 | Telephone: 303-312-6271 |
| Date Made Active in Reports: 02/14/2020 | Last EDR Contact: 07/24/2020 |
| Number of Days to Update: 72 | Next Scheduled EDR Contact: 11/02/2020 |
| | Data Release Frequency: Varies |

CPS-SLIC: Statewide SLIC Cases (GEOTRACKER)

Cleanup Program Sites (CPS; also known as Site Cleanups [SC] and formerly known as Spills, Leaks, Investigations, and Cleanups [SLIC] sites) included in GeoTracker. GeoTracker is the Water Boards data management system for sites that impact, or have the potential to impact, water quality in California, with emphasis on groundwater.

| | |
|---|---|
| Date of Government Version: 05/13/2020 | Source: State Water Resources Control Board |
| Date Data Arrived at EDR: 05/13/2020 | Telephone: 866-480-1028 |
| Date Made Active in Reports: 05/14/2020 | Last EDR Contact: 06/09/2020 |
| Number of Days to Update: 1 | Next Scheduled EDR Contact: 09/21/2020 |
| | Data Release Frequency: Varies |

GOVERNMENT RECORDS SEARCHED / DATA CURRENCY TRACKING

SLIC REG 1: Active Toxic Site Investigations

The SLIC (Spills, Leaks, Investigations and Cleanup) program is designed to protect and restore water quality from spills, leaks, and similar discharges.

Date of Government Version: 04/03/2003
Date Data Arrived at EDR: 04/07/2003
Date Made Active in Reports: 04/25/2003
Number of Days to Update: 18

Source: California Regional Water Quality Control Board, North Coast Region (1)
Telephone: 707-576-2220
Last EDR Contact: 08/01/2011
Next Scheduled EDR Contact: 11/14/2011
Data Release Frequency: No Update Planned

SLIC REG 2: Spills, Leaks, Investigation & Cleanup Cost Recovery Listing

The SLIC (Spills, Leaks, Investigations and Cleanup) program is designed to protect and restore water quality from spills, leaks, and similar discharges.

Date of Government Version: 09/30/2004
Date Data Arrived at EDR: 10/20/2004
Date Made Active in Reports: 11/19/2004
Number of Days to Update: 30

Source: Regional Water Quality Control Board San Francisco Bay Region (2)
Telephone: 510-286-0457
Last EDR Contact: 09/19/2011
Next Scheduled EDR Contact: 01/02/2012
Data Release Frequency: No Update Planned

SLIC REG 3: Spills, Leaks, Investigation & Cleanup Cost Recovery Listing

The SLIC (Spills, Leaks, Investigations and Cleanup) program is designed to protect and restore water quality from spills, leaks, and similar discharges.

Date of Government Version: 05/18/2006
Date Data Arrived at EDR: 05/18/2006
Date Made Active in Reports: 06/15/2006
Number of Days to Update: 28

Source: California Regional Water Quality Control Board Central Coast Region (3)
Telephone: 805-549-3147
Last EDR Contact: 07/18/2011
Next Scheduled EDR Contact: 10/31/2011
Data Release Frequency: No Update Planned

SLIC REG 4: Spills, Leaks, Investigation & Cleanup Cost Recovery Listing

The SLIC (Spills, Leaks, Investigations and Cleanup) program is designed to protect and restore water quality from spills, leaks, and similar discharges.

Date of Government Version: 11/17/2004
Date Data Arrived at EDR: 11/18/2004
Date Made Active in Reports: 01/04/2005
Number of Days to Update: 47

Source: Region Water Quality Control Board Los Angeles Region (4)
Telephone: 213-576-6600
Last EDR Contact: 07/01/2011
Next Scheduled EDR Contact: 10/17/2011
Data Release Frequency: No Update Planned

SLIC REG 5: Spills, Leaks, Investigation & Cleanup Cost Recovery Listing

The SLIC (Spills, Leaks, Investigations and Cleanup) program is designed to protect and restore water quality from spills, leaks, and similar discharges.

Date of Government Version: 04/01/2005
Date Data Arrived at EDR: 04/05/2005
Date Made Active in Reports: 04/21/2005
Number of Days to Update: 16

Source: Regional Water Quality Control Board Central Valley Region (5)
Telephone: 916-464-3291
Last EDR Contact: 09/12/2011
Next Scheduled EDR Contact: 12/26/2011
Data Release Frequency: No Update Planned

SLIC REG 6V: Spills, Leaks, Investigation & Cleanup Cost Recovery Listing

The SLIC (Spills, Leaks, Investigations and Cleanup) program is designed to protect and restore water quality from spills, leaks, and similar discharges.

Date of Government Version: 05/24/2005
Date Data Arrived at EDR: 05/25/2005
Date Made Active in Reports: 06/16/2005
Number of Days to Update: 22

Source: Regional Water Quality Control Board, Victorville Branch
Telephone: 619-241-6583
Last EDR Contact: 08/15/2011
Next Scheduled EDR Contact: 11/28/2011
Data Release Frequency: No Update Planned

GOVERNMENT RECORDS SEARCHED / DATA CURRENCY TRACKING

SLIC REG 6L: SLIC Sites

The SLIC (Spills, Leaks, Investigations and Cleanup) program is designed to protect and restore water quality from spills, leaks, and similar discharges.

Date of Government Version: 09/07/2004
Date Data Arrived at EDR: 09/07/2004
Date Made Active in Reports: 10/12/2004
Number of Days to Update: 35

Source: California Regional Water Quality Control Board, Lahontan Region
Telephone: 530-542-5574
Last EDR Contact: 08/15/2011
Next Scheduled EDR Contact: 11/28/2011
Data Release Frequency: No Update Planned

SLIC REG 7: SLIC List

The SLIC (Spills, Leaks, Investigations and Cleanup) program is designed to protect and restore water quality from spills, leaks, and similar discharges.

Date of Government Version: 11/24/2004
Date Data Arrived at EDR: 11/29/2004
Date Made Active in Reports: 01/04/2005
Number of Days to Update: 36

Source: California Regional Quality Control Board, Colorado River Basin Region
Telephone: 760-346-7491
Last EDR Contact: 08/01/2011
Next Scheduled EDR Contact: 11/14/2011
Data Release Frequency: No Update Planned

SLIC REG 8: Spills, Leaks, Investigation & Cleanup Cost Recovery Listing

The SLIC (Spills, Leaks, Investigations and Cleanup) program is designed to protect and restore water quality from spills, leaks, and similar discharges.

Date of Government Version: 04/03/2008
Date Data Arrived at EDR: 04/03/2008
Date Made Active in Reports: 04/14/2008
Number of Days to Update: 11

Source: California Region Water Quality Control Board Santa Ana Region (8)
Telephone: 951-782-3298
Last EDR Contact: 09/12/2011
Next Scheduled EDR Contact: 12/26/2011
Data Release Frequency: No Update Planned

SLIC REG 9: Spills, Leaks, Investigation & Cleanup Cost Recovery Listing

The SLIC (Spills, Leaks, Investigations and Cleanup) program is designed to protect and restore water quality from spills, leaks, and similar discharges.

Date of Government Version: 09/10/2007
Date Data Arrived at EDR: 09/11/2007
Date Made Active in Reports: 09/28/2007
Number of Days to Update: 17

Source: California Regional Water Quality Control Board San Diego Region (9)
Telephone: 858-467-2980
Last EDR Contact: 08/08/2011
Next Scheduled EDR Contact: 11/21/2011
Data Release Frequency: No Update Planned

State and tribal registered storage tank lists

FEMA UST: Underground Storage Tank Listing

A listing of all FEMA owned underground storage tanks.

Date of Government Version: 02/01/2020
Date Data Arrived at EDR: 03/19/2020
Date Made Active in Reports: 06/09/2020
Number of Days to Update: 82

Source: FEMA
Telephone: 202-646-5797
Last EDR Contact: 07/06/2020
Next Scheduled EDR Contact: 10/19/2020
Data Release Frequency: Varies

UST: Active UST Facilities

Active UST facilities gathered from the local regulatory agencies

Date of Government Version: 03/09/2020
Date Data Arrived at EDR: 03/10/2020
Date Made Active in Reports: 05/20/2020
Number of Days to Update: 71

Source: SWRCB
Telephone: 916-341-5851
Last EDR Contact: 06/09/2020
Next Scheduled EDR Contact: 09/21/2020
Data Release Frequency: Semi-Annually

GOVERNMENT RECORDS SEARCHED / DATA CURRENCY TRACKING

UST CLOSURE: Proposed Closure of Underground Storage Tank (UST) Cases

UST cases that are being considered for closure by either the State Water Resources Control Board or the Executive Director have been posted for a 60-day public comment period. UST Case Closures being proposed for consideration by the State Water Resources Control Board. These are primarily UST cases that meet closure criteria under the decisional framework in State Water Board Resolution No. 92-49 and other Board orders. UST Case Closures proposed for consideration by the Executive Director pursuant to State Water Board Resolution No. 2012-0061. These are cases that meet the criteria of the Low-Threat UST Case Closure Policy. UST Case Closure Review Denials and Approved Orders.

| | |
|---|---|
| Date of Government Version: 03/09/2020 | Source: State Water Resources Control Board |
| Date Data Arrived at EDR: 03/11/2020 | Telephone: 916-327-7844 |
| Date Made Active in Reports: 05/26/2020 | Last EDR Contact: 06/09/2020 |
| Number of Days to Update: 76 | Next Scheduled EDR Contact: 09/21/2020 |
| | Data Release Frequency: Varies |

MILITARY UST SITES: Military UST Sites (GEOTRACKER)

Military ust sites

| | |
|---|---|
| Date of Government Version: 05/13/2020 | Source: State Water Resources Control Board |
| Date Data Arrived at EDR: 05/13/2020 | Telephone: 866-480-1028 |
| Date Made Active in Reports: 05/15/2020 | Last EDR Contact: 06/09/2020 |
| Number of Days to Update: 2 | Next Scheduled EDR Contact: 09/21/2020 |
| | Data Release Frequency: Varies |

AST: Aboveground Petroleum Storage Tank Facilities

A listing of aboveground storage tank petroleum storage tank locations.

| | |
|---|--|
| Date of Government Version: 07/06/2016 | Source: California Environmental Protection Agency |
| Date Data Arrived at EDR: 07/12/2016 | Telephone: 916-327-5092 |
| Date Made Active in Reports: 09/19/2016 | Last EDR Contact: 06/10/2020 |
| Number of Days to Update: 69 | Next Scheduled EDR Contact: 09/28/2020 |
| | Data Release Frequency: Varies |

INDIAN UST R10: Underground Storage Tanks on Indian Land

The Indian Underground Storage Tank (UST) database provides information about underground storage tanks on Indian land in EPA Region 10 (Alaska, Idaho, Oregon, Washington, and Tribal Nations).

| | |
|---|--|
| Date of Government Version: 10/11/2019 | Source: EPA Region 10 |
| Date Data Arrived at EDR: 12/04/2019 | Telephone: 206-553-2857 |
| Date Made Active in Reports: 02/10/2020 | Last EDR Contact: 07/24/2020 |
| Number of Days to Update: 68 | Next Scheduled EDR Contact: 11/02/2020 |
| | Data Release Frequency: Varies |

INDIAN UST R1: Underground Storage Tanks on Indian Land

The Indian Underground Storage Tank (UST) database provides information about underground storage tanks on Indian land in EPA Region 1 (Connecticut, Maine, Massachusetts, New Hampshire, Rhode Island, Vermont and ten Tribal Nations).

| | |
|---|--|
| Date of Government Version: 10/01/2019 | Source: EPA, Region 1 |
| Date Data Arrived at EDR: 12/04/2019 | Telephone: 617-918-1313 |
| Date Made Active in Reports: 02/10/2020 | Last EDR Contact: 07/24/2020 |
| Number of Days to Update: 68 | Next Scheduled EDR Contact: 11/02/2020 |
| | Data Release Frequency: Varies |

INDIAN UST R4: Underground Storage Tanks on Indian Land

The Indian Underground Storage Tank (UST) database provides information about underground storage tanks on Indian land in EPA Region 4 (Alabama, Florida, Georgia, Kentucky, Mississippi, North Carolina, South Carolina, Tennessee and Tribal Nations)

GOVERNMENT RECORDS SEARCHED / DATA CURRENCY TRACKING

Date of Government Version: 10/10/2019
Date Data Arrived at EDR: 12/05/2019
Date Made Active in Reports: 02/10/2020
Number of Days to Update: 67

Source: EPA Region 4
Telephone: 404-562-9424
Last EDR Contact: 07/24/2020
Next Scheduled EDR Contact: 11/02/2020
Data Release Frequency: Varies

INDIAN UST R5: Underground Storage Tanks on Indian Land

The Indian Underground Storage Tank (UST) database provides information about underground storage tanks on Indian land in EPA Region 5 (Michigan, Minnesota and Wisconsin and Tribal Nations).

Date of Government Version: 10/01/2019
Date Data Arrived at EDR: 12/04/2019
Date Made Active in Reports: 02/10/2020
Number of Days to Update: 68

Source: EPA Region 5
Telephone: 312-886-6136
Last EDR Contact: 07/24/2020
Next Scheduled EDR Contact: 11/02/2020
Data Release Frequency: Varies

INDIAN UST R6: Underground Storage Tanks on Indian Land

The Indian Underground Storage Tank (UST) database provides information about underground storage tanks on Indian land in EPA Region 6 (Louisiana, Arkansas, Oklahoma, New Mexico, Texas and 65 Tribes).

Date of Government Version: 10/02/2019
Date Data Arrived at EDR: 12/04/2019
Date Made Active in Reports: 02/10/2020
Number of Days to Update: 68

Source: EPA Region 6
Telephone: 214-665-7591
Last EDR Contact: 07/24/2020
Next Scheduled EDR Contact: 11/02/2020
Data Release Frequency: Varies

INDIAN UST R7: Underground Storage Tanks on Indian Land

The Indian Underground Storage Tank (UST) database provides information about underground storage tanks on Indian land in EPA Region 7 (Iowa, Kansas, Missouri, Nebraska, and 9 Tribal Nations).

Date of Government Version: 10/11/2019
Date Data Arrived at EDR: 12/04/2019
Date Made Active in Reports: 02/10/2020
Number of Days to Update: 68

Source: EPA Region 7
Telephone: 913-551-7003
Last EDR Contact: 07/24/2020
Next Scheduled EDR Contact: 11/02/2020
Data Release Frequency: Varies

INDIAN UST R8: Underground Storage Tanks on Indian Land

The Indian Underground Storage Tank (UST) database provides information about underground storage tanks on Indian land in EPA Region 8 (Colorado, Montana, North Dakota, South Dakota, Utah, Wyoming and 27 Tribal Nations).

Date of Government Version: 10/03/2019
Date Data Arrived at EDR: 12/04/2019
Date Made Active in Reports: 02/14/2020
Number of Days to Update: 72

Source: EPA Region 8
Telephone: 303-312-6137
Last EDR Contact: 07/24/2020
Next Scheduled EDR Contact: 11/02/2020
Data Release Frequency: Varies

INDIAN UST R9: Underground Storage Tanks on Indian Land

The Indian Underground Storage Tank (UST) database provides information about underground storage tanks on Indian land in EPA Region 9 (Arizona, California, Hawaii, Nevada, the Pacific Islands, and Tribal Nations).

Date of Government Version: 10/04/2019
Date Data Arrived at EDR: 12/04/2019
Date Made Active in Reports: 02/27/2020
Number of Days to Update: 85

Source: EPA Region 9
Telephone: 415-972-3368
Last EDR Contact: 07/23/2020
Next Scheduled EDR Contact: 11/01/2020
Data Release Frequency: Varies

State and tribal voluntary cleanup sites

INDIAN VCP R1: Voluntary Cleanup Priority Listing

A listing of voluntary cleanup priority sites located on Indian Land located in Region 1.

GOVERNMENT RECORDS SEARCHED / DATA CURRENCY TRACKING

Date of Government Version: 07/27/2015
Date Data Arrived at EDR: 09/29/2015
Date Made Active in Reports: 02/18/2016
Number of Days to Update: 142

Source: EPA, Region 1
Telephone: 617-918-1102
Last EDR Contact: 06/17/2020
Next Scheduled EDR Contact: 10/05/2020
Data Release Frequency: Varies

VCP: Voluntary Cleanup Program Properties

Contains low threat level properties with either confirmed or unconfirmed releases and the project proponents have request that DTSC oversee investigation and/or cleanup activities and have agreed to provide coverage for DTSC's costs.

Date of Government Version: 04/27/2020
Date Data Arrived at EDR: 04/28/2020
Date Made Active in Reports: 07/13/2020
Number of Days to Update: 76

Source: Department of Toxic Substances Control
Telephone: 916-323-3400
Last EDR Contact: 07/27/2020
Next Scheduled EDR Contact: 11/09/2020
Data Release Frequency: Quarterly

INDIAN VCP R7: Voluntary Cleanup Priority Listing

A listing of voluntary cleanup priority sites located on Indian Land located in Region 7.

Date of Government Version: 03/20/2008
Date Data Arrived at EDR: 04/22/2008
Date Made Active in Reports: 05/19/2008
Number of Days to Update: 27

Source: EPA, Region 7
Telephone: 913-551-7365
Last EDR Contact: 04/20/2009
Next Scheduled EDR Contact: 07/20/2009
Data Release Frequency: Varies

State and tribal Brownfields sites

BROWNFIELDS: Considered Brownfields Sites Listing

A listing of sites the SWRCB considers to be Brownfields since these are sites have come to them through the MOA Process.

Date of Government Version: 03/23/2020
Date Data Arrived at EDR: 03/24/2020
Date Made Active in Reports: 06/05/2020
Number of Days to Update: 7

Source: State Water Resources Control Board
Telephone: 916-323-7905
Last EDR Contact: 06/22/2020
Next Scheduled EDR Contact: 10/05/2020
Data Release Frequency: Quarterly

ADDITIONAL ENVIRONMENTAL RECORDS

Local Brownfield lists

US BROWNFIELDS: A Listing of Brownfields Sites

Brownfields are real property, the expansion, redevelopment, or reuse of which may be complicated by the presence or potential presence of a hazardous substance, pollutant, or contaminant. Cleaning up and reinvesting in these properties takes development pressures off of undeveloped, open land, and both improves and protects the environment. Assessment, Cleanup and Redevelopment Exchange System (ACRES) stores information reported by EPA Brownfields grant recipients on brownfields properties assessed or cleaned up with grant funding as well as information on Targeted Brownfields Assessments performed by EPA Regions. A listing of ACRES Brownfield sites is obtained from Cleanups in My Community. Cleanups in My Community provides information on Brownfields properties for which information is reported back to EPA, as well as areas served by Brownfields grant programs.

Date of Government Version: 06/01/2020
Date Data Arrived at EDR: 06/02/2020
Date Made Active in Reports: 06/09/2020
Number of Days to Update: 7

Source: Environmental Protection Agency
Telephone: 202-566-2777
Last EDR Contact: 06/02/2020
Next Scheduled EDR Contact: 09/28/2020
Data Release Frequency: Semi-Annually

Local Lists of Landfill / Solid Waste Disposal Sites

GOVERNMENT RECORDS SEARCHED / DATA CURRENCY TRACKING

WMUDS/SWAT: Waste Management Unit Database

Waste Management Unit Database System. WMUDS is used by the State Water Resources Control Board staff and the Regional Water Quality Control Boards for program tracking and inventory of waste management units. WMUDS is composed of the following databases: Facility Information, Scheduled Inspections Information, Waste Management Unit Information, SWAT Program Information, SWAT Report Summary Information, SWAT Report Summary Data, Chapter 15 (formerly Subchapter 15) Information, Chapter 15 Monitoring Parameters, TPCA Program Information, RCRA Program Information, Closure Information, and Interested Parties Information.

| | |
|---|---|
| Date of Government Version: 04/01/2000 | Source: State Water Resources Control Board |
| Date Data Arrived at EDR: 04/10/2000 | Telephone: 916-227-4448 |
| Date Made Active in Reports: 05/10/2000 | Last EDR Contact: 07/21/2020 |
| Number of Days to Update: 30 | Next Scheduled EDR Contact: 11/09/2020 |
| | Data Release Frequency: No Update Planned |

SWRCY: Recycler Database

A listing of recycling facilities in California.

| | |
|---|--|
| Date of Government Version: 03/09/2020 | Source: Department of Conservation |
| Date Data Arrived at EDR: 03/10/2020 | Telephone: 916-323-3836 |
| Date Made Active in Reports: 05/19/2020 | Last EDR Contact: 06/09/2020 |
| Number of Days to Update: 70 | Next Scheduled EDR Contact: 09/21/2020 |
| | Data Release Frequency: Quarterly |

HAULERS: Registered Waste Tire Haulers Listing

A listing of registered waste tire haulers.

| | |
|---|---|
| Date of Government Version: 11/15/2019 | Source: Integrated Waste Management Board |
| Date Data Arrived at EDR: 11/15/2019 | Telephone: 916-341-6422 |
| Date Made Active in Reports: 01/23/2020 | Last EDR Contact: 08/04/2020 |
| Number of Days to Update: 69 | Next Scheduled EDR Contact: 11/23/2020 |
| | Data Release Frequency: Varies |

INDIAN ODI: Report on the Status of Open Dumps on Indian Lands

Location of open dumps on Indian land.

| | |
|---|---|
| Date of Government Version: 12/31/1998 | Source: Environmental Protection Agency |
| Date Data Arrived at EDR: 12/03/2007 | Telephone: 703-308-8245 |
| Date Made Active in Reports: 01/24/2008 | Last EDR Contact: 07/21/2020 |
| Number of Days to Update: 52 | Next Scheduled EDR Contact: 11/09/2020 |
| | Data Release Frequency: Varies |

DEBRIS REGION 9: Torres Martinez Reservation Illegal Dump Site Locations

A listing of illegal dump sites location on the Torres Martinez Indian Reservation located in eastern Riverside County and northern Imperial County, California.

| | |
|---|---|
| Date of Government Version: 01/12/2009 | Source: EPA, Region 9 |
| Date Data Arrived at EDR: 05/07/2009 | Telephone: 415-947-4219 |
| Date Made Active in Reports: 09/21/2009 | Last EDR Contact: 07/14/2020 |
| Number of Days to Update: 137 | Next Scheduled EDR Contact: 11/02/2020 |
| | Data Release Frequency: No Update Planned |

ODI: Open Dump Inventory

An open dump is defined as a disposal facility that does not comply with one or more of the Part 257 or Part 258 Subtitle D Criteria.

| | |
|---|---|
| Date of Government Version: 06/30/1985 | Source: Environmental Protection Agency |
| Date Data Arrived at EDR: 08/09/2004 | Telephone: 800-424-9346 |
| Date Made Active in Reports: 09/17/2004 | Last EDR Contact: 06/09/2004 |
| Number of Days to Update: 39 | Next Scheduled EDR Contact: N/A |
| | Data Release Frequency: No Update Planned |

GOVERNMENT RECORDS SEARCHED / DATA CURRENCY TRACKING

IHS OPEN DUMPS: Open Dumps on Indian Land

A listing of all open dumps located on Indian Land in the United States.

Date of Government Version: 04/01/2014
Date Data Arrived at EDR: 08/06/2014
Date Made Active in Reports: 01/29/2015
Number of Days to Update: 176

Source: Department of Health & Human Services, Indian Health Service
Telephone: 301-443-1452
Last EDR Contact: 07/31/2020
Next Scheduled EDR Contact: 11/09/2020
Data Release Frequency: Varies

Local Lists of Hazardous waste / Contaminated Sites

US HIST CDL: National Clandestine Laboratory Register

A listing of clandestine drug lab locations that have been removed from the DEAs National Clandestine Laboratory Register.

Date of Government Version: 03/18/2020
Date Data Arrived at EDR: 03/19/2020
Date Made Active in Reports: 06/09/2020
Number of Days to Update: 82

Source: Drug Enforcement Administration
Telephone: 202-307-1000
Last EDR Contact: 05/18/2020
Next Scheduled EDR Contact: 09/07/2020
Data Release Frequency: No Update Planned

HIST CAL-SITES: Calsites Database

The Calsites database contains potential or confirmed hazardous substance release properties. In 1996, California EPA reevaluated and significantly reduced the number of sites in the Calsites database. No longer updated by the state agency. It has been replaced by ENVIROSTOR.

Date of Government Version: 08/08/2005
Date Data Arrived at EDR: 08/03/2006
Date Made Active in Reports: 08/24/2006
Number of Days to Update: 21

Source: Department of Toxic Substance Control
Telephone: 916-323-3400
Last EDR Contact: 02/23/2009
Next Scheduled EDR Contact: 05/25/2009
Data Release Frequency: No Update Planned

SCH: School Property Evaluation Program

This category contains proposed and existing school sites that are being evaluated by DTSC for possible hazardous materials contamination. In some cases, these properties may be listed in the CalSites category depending on the level of threat to public health and safety or the environment they pose.

Date of Government Version: 04/27/2020
Date Data Arrived at EDR: 04/28/2020
Date Made Active in Reports: 07/13/2020
Number of Days to Update: 76

Source: Department of Toxic Substances Control
Telephone: 916-323-3400
Last EDR Contact: 07/27/2020
Next Scheduled EDR Contact: 11/09/2020
Data Release Frequency: Quarterly

CDL: Clandestine Drug Labs

A listing of drug lab locations. Listing of a location in this database does not indicate that any illegal drug lab materials were or were not present there, and does not constitute a determination that the location either requires or does not require additional cleanup work.

Date of Government Version: 12/31/2018
Date Data Arrived at EDR: 02/05/2020
Date Made Active in Reports: 04/15/2020
Number of Days to Update: 70

Source: Department of Toxic Substances Control
Telephone: 916-255-6504
Last EDR Contact: 07/09/2020
Next Scheduled EDR Contact: 10/19/2020
Data Release Frequency: Varies

CERS HAZ WASTE: CERS HAZ WASTE

List of sites in the California Environmental Protection Agency (CalEPA) Regulated Site Portal which fall under the Hazardous Chemical Management, Hazardous Waste Onsite Treatment, Household Hazardous Waste Collection, Hazardous Waste Generator, and RCRA LQ HW Generator programs.

GOVERNMENT RECORDS SEARCHED / DATA CURRENCY TRACKING

Date of Government Version: 04/20/2020
Date Data Arrived at EDR: 04/21/2020
Date Made Active in Reports: 07/13/2020
Number of Days to Update: 83

Source: CalEPA
Telephone: 916-323-2514
Last EDR Contact: 07/21/2020
Next Scheduled EDR Contact: 11/02/2020
Data Release Frequency: Quarterly

TOXIC PITS: Toxic Pits Cleanup Act Sites

Toxic PITS Cleanup Act Sites. TOXIC PITS identifies sites suspected of containing hazardous substances where cleanup has not yet been completed.

Date of Government Version: 07/01/1995
Date Data Arrived at EDR: 08/30/1995
Date Made Active in Reports: 09/26/1995
Number of Days to Update: 27

Source: State Water Resources Control Board
Telephone: 916-227-4364
Last EDR Contact: 01/26/2009
Next Scheduled EDR Contact: 04/27/2009
Data Release Frequency: No Update Planned

US CDL: Clandestine Drug Labs

A listing of clandestine drug lab locations. The U.S. Department of Justice ("the Department") provides this web site as a public service. It contains addresses of some locations where law enforcement agencies reported they found chemicals or other items that indicated the presence of either clandestine drug laboratories or dumpsites. In most cases, the source of the entries is not the Department, and the Department has not verified the entry and does not guarantee its accuracy. Members of the public must verify the accuracy of all entries by, for example, contacting local law enforcement and local health departments.

Date of Government Version: 03/18/2020
Date Data Arrived at EDR: 03/19/2020
Date Made Active in Reports: 06/09/2020
Number of Days to Update: 82

Source: Drug Enforcement Administration
Telephone: 202-307-1000
Last EDR Contact: 05/18/2020
Next Scheduled EDR Contact: 09/07/2020
Data Release Frequency: Quarterly

PFAS: PFAS Contamination Site Location Listing

A listing of PFAS contaminated sites included in the GeoTracker database.

Date of Government Version: 03/09/2020
Date Data Arrived at EDR: 03/10/2020
Date Made Active in Reports: 05/19/2020
Number of Days to Update: 70

Source: State Water Resources Control Board
Telephone: 866-480-1028
Last EDR Contact: 06/09/2020
Next Scheduled EDR Contact: 09/21/2020
Data Release Frequency: Varies

Local Lists of Registered Storage Tanks

SWEEPS UST: SWEEPS UST Listing

Statewide Environmental Evaluation and Planning System. This underground storage tank listing was updated and maintained by a company contacted by the SWRCB in the early 1990's. The listing is no longer updated or maintained. The local agency is the contact for more information on a site on the SWEEPS list.

Date of Government Version: 06/01/1994
Date Data Arrived at EDR: 07/07/2005
Date Made Active in Reports: 08/11/2005
Number of Days to Update: 35

Source: State Water Resources Control Board
Telephone: N/A
Last EDR Contact: 06/03/2005
Next Scheduled EDR Contact: N/A
Data Release Frequency: No Update Planned

UST MENDOCINO: Mendocino County UST Database

A listing of underground storage tank locations in Mendocino County.

Date of Government Version: 05/20/2020
Date Data Arrived at EDR: 05/20/2020
Date Made Active in Reports: 08/06/2020
Number of Days to Update: 78

Source: Department of Public Health
Telephone: 707-463-4466
Last EDR Contact: 05/15/2020
Next Scheduled EDR Contact: 09/07/2020
Data Release Frequency: Annually

GOVERNMENT RECORDS SEARCHED / DATA CURRENCY TRACKING

HIST UST: Hazardous Substance Storage Container Database

The Hazardous Substance Storage Container Database is a historical listing of UST sites. Refer to local/county source for current data.

| | |
|---|---|
| Date of Government Version: 10/15/1990 | Source: State Water Resources Control Board |
| Date Data Arrived at EDR: 01/25/1991 | Telephone: 916-341-5851 |
| Date Made Active in Reports: 02/12/1991 | Last EDR Contact: 07/26/2001 |
| Number of Days to Update: 18 | Next Scheduled EDR Contact: N/A |
| | Data Release Frequency: No Update Planned |

SAN FRANCISCO AST: Aboveground Storage Tank Site Listing

Aboveground storage tank sites

| | |
|---|--|
| Date of Government Version: 05/04/2020 | Source: San Francisco County Department of Public Health |
| Date Data Arrived at EDR: 05/06/2020 | Telephone: 415-252-3896 |
| Date Made Active in Reports: 07/17/2020 | Last EDR Contact: 07/28/2020 |
| Number of Days to Update: 72 | Next Scheduled EDR Contact: 11/16/2020 |
| | Data Release Frequency: Varies |

CERS TANKS: California Environmental Reporting System (CERS) Tanks

List of sites in the California Environmental Protection Agency (CalEPA) Regulated Site Portal which fall under the Aboveground Petroleum Storage and Underground Storage Tank regulatory programs.

| | |
|---|--|
| Date of Government Version: 04/20/2020 | Source: California Environmental Protection Agency |
| Date Data Arrived at EDR: 04/21/2020 | Telephone: 916-323-2514 |
| Date Made Active in Reports: 07/09/2020 | Last EDR Contact: 07/21/2020 |
| Number of Days to Update: 79 | Next Scheduled EDR Contact: 11/02/2020 |
| | Data Release Frequency: Quarterly |

CA FID UST: Facility Inventory Database

The Facility Inventory Database (FID) contains a historical listing of active and inactive underground storage tank locations from the State Water Resource Control Board. Refer to local/county source for current data.

| | |
|---|--|
| Date of Government Version: 10/31/1994 | Source: California Environmental Protection Agency |
| Date Data Arrived at EDR: 09/05/1995 | Telephone: 916-341-5851 |
| Date Made Active in Reports: 09/29/1995 | Last EDR Contact: 12/28/1998 |
| Number of Days to Update: 24 | Next Scheduled EDR Contact: N/A |
| | Data Release Frequency: No Update Planned |

Local Land Records

LIENS: Environmental Liens Listing

A listing of property locations with environmental liens for California where DTSC is a lien holder.

| | |
|---|--|
| Date of Government Version: 03/03/2020 | Source: Department of Toxic Substances Control |
| Date Data Arrived at EDR: 03/05/2020 | Telephone: 916-323-3400 |
| Date Made Active in Reports: 05/14/2020 | Last EDR Contact: 05/27/2020 |
| Number of Days to Update: 70 | Next Scheduled EDR Contact: 09/14/2020 |
| | Data Release Frequency: Varies |

LIENS 2: CERCLA Lien Information

A Federal CERCLA ('Superfund') lien can exist by operation of law at any site or property at which EPA has spent Superfund monies. These monies are spent to investigate and address releases and threatened releases of contamination. CERCLIS provides information as to the identity of these sites and properties.

| | |
|---|---|
| Date of Government Version: 04/27/2020 | Source: Environmental Protection Agency |
| Date Data Arrived at EDR: 05/06/2020 | Telephone: 202-564-6023 |
| Date Made Active in Reports: 05/28/2020 | Last EDR Contact: 08/03/2020 |
| Number of Days to Update: 22 | Next Scheduled EDR Contact: 10/12/2020 |
| | Data Release Frequency: Semi-Annually |

GOVERNMENT RECORDS SEARCHED / DATA CURRENCY TRACKING

DEED: Deed Restriction Listing

Site Mitigation and Brownfields Reuse Program Facility Sites with Deed Restrictions & Hazardous Waste Management Program Facility Sites with Deed / Land Use Restriction. The DTSC Site Mitigation and Brownfields Reuse Program (SMBRP) list includes sites cleaned up under the program's oversight and generally does not include current or former hazardous waste facilities that required a hazardous waste facility permit. The list represents deed restrictions that are active. Some sites have multiple deed restrictions. The DTSC Hazardous Waste Management Program (HWMP) has developed a list of current or former hazardous waste facilities that have a recorded land use restriction at the local county recorder's office. The land use restrictions on this list were required by the DTSC HWMP as a result of the presence of hazardous substances that remain on site after the facility (or part of the facility) has been closed or cleaned up. The types of land use restriction include deed notice, deed restriction, or a land use restriction that binds current and future owners.

| | |
|---|--|
| Date of Government Version: 03/02/2020 | Source: DTSC and SWRCB |
| Date Data Arrived at EDR: 03/03/2020 | Telephone: 916-323-3400 |
| Date Made Active in Reports: 05/13/2020 | Last EDR Contact: 06/02/2020 |
| Number of Days to Update: 71 | Next Scheduled EDR Contact: 09/14/2020 |
| | Data Release Frequency: Semi-Annually |

Records of Emergency Release Reports

HMIRS: Hazardous Materials Information Reporting System

Hazardous Materials Incident Report System. HMIRS contains hazardous material spill incidents reported to DOT.

| | |
|---|---|
| Date of Government Version: 02/27/2020 | Source: U.S. Department of Transportation |
| Date Data Arrived at EDR: 03/24/2020 | Telephone: 202-366-4555 |
| Date Made Active in Reports: 06/18/2020 | Last EDR Contact: 06/23/2020 |
| Number of Days to Update: 86 | Next Scheduled EDR Contact: 10/05/2020 |
| | Data Release Frequency: Quarterly |

CHMIRS: California Hazardous Material Incident Report System

California Hazardous Material Incident Reporting System. CHMIRS contains information on reported hazardous material incidents (accidental releases or spills).

| | |
|---|--|
| Date of Government Version: 03/31/2020 | Source: Office of Emergency Services |
| Date Data Arrived at EDR: 04/21/2020 | Telephone: 916-845-8400 |
| Date Made Active in Reports: 07/09/2020 | Last EDR Contact: 07/21/2020 |
| Number of Days to Update: 79 | Next Scheduled EDR Contact: 11/02/2020 |
| | Data Release Frequency: Semi-Annually |

LDS: Land Disposal Sites Listing (GEOTRACKER)

Land Disposal sites (Landfills) included in GeoTracker. GeoTracker is the Water Boards data management system for sites that impact, or have the potential to impact, water quality in California, with emphasis on groundwater.

| | |
|---|---|
| Date of Government Version: 05/13/2020 | Source: State Water Quality Control Board |
| Date Data Arrived at EDR: 05/13/2020 | Telephone: 866-480-1028 |
| Date Made Active in Reports: 05/14/2020 | Last EDR Contact: 06/09/2020 |
| Number of Days to Update: 1 | Next Scheduled EDR Contact: 09/21/2020 |
| | Data Release Frequency: Quarterly |

MCS: Military Cleanup Sites Listing (GEOTRACKER)

Military sites (consisting of: Military UST sites; Military Privatized sites; and Military Cleanup sites [formerly known as DoD non UST]) included in GeoTracker. GeoTracker is the Water Boards data management system for sites that impact, or have the potential to impact, water quality in California, with emphasis on groundwater.

| | |
|---|---|
| Date of Government Version: 05/13/2020 | Source: State Water Resources Control Board |
| Date Data Arrived at EDR: 05/13/2020 | Telephone: 866-480-1028 |
| Date Made Active in Reports: 05/15/2020 | Last EDR Contact: 06/09/2020 |
| Number of Days to Update: 2 | Next Scheduled EDR Contact: 09/21/2020 |
| | Data Release Frequency: Quarterly |

Other Ascertainable Records

GOVERNMENT RECORDS SEARCHED / DATA CURRENCY TRACKING

RCRA NonGen / NLR: RCRA - Non Generators / No Longer Regulated

RCRAInfo is EPA's comprehensive information system, providing access to data supporting the Resource Conservation and Recovery Act (RCRA) of 1976 and the Hazardous and Solid Waste Amendments (HSWA) of 1984. The database includes selective information on sites which generate, transport, store, treat and/or dispose of hazardous waste as defined by the Resource Conservation and Recovery Act (RCRA). Non-Generators do not presently generate hazardous waste.

| | |
|---|---|
| Date of Government Version: 03/23/2020 | Source: Environmental Protection Agency |
| Date Data Arrived at EDR: 03/25/2020 | Telephone: (415) 495-8895 |
| Date Made Active in Reports: 05/21/2020 | Last EDR Contact: 06/22/2020 |
| Number of Days to Update: 57 | Next Scheduled EDR Contact: 10/05/2020 |
| | Data Release Frequency: Quarterly |

FUDS: Formerly Used Defense Sites

The listing includes locations of Formerly Used Defense Sites properties where the US Army Corps of Engineers is actively working or will take necessary cleanup actions.

| | |
|---|--|
| Date of Government Version: 01/28/2020 | Source: U.S. Army Corps of Engineers |
| Date Data Arrived at EDR: 02/19/2020 | Telephone: 202-528-4285 |
| Date Made Active in Reports: 05/14/2020 | Last EDR Contact: 05/18/2020 |
| Number of Days to Update: 85 | Next Scheduled EDR Contact: 08/31/2020 |
| | Data Release Frequency: Varies |

DOD: Department of Defense Sites

This data set consists of federally owned or administered lands, administered by the Department of Defense, that have any area equal to or greater than 640 acres of the United States, Puerto Rico, and the U.S. Virgin Islands.

| | |
|---|--|
| Date of Government Version: 12/31/2005 | Source: USGS |
| Date Data Arrived at EDR: 11/10/2006 | Telephone: 888-275-8747 |
| Date Made Active in Reports: 01/11/2007 | Last EDR Contact: 07/09/2020 |
| Number of Days to Update: 62 | Next Scheduled EDR Contact: 10/19/2020 |
| | Data Release Frequency: Semi-Annually |

FEDLAND: Federal and Indian Lands

Federally and Indian administrated lands of the United States. Lands included are administrated by: Army Corps of Engineers, Bureau of Reclamation, National Wild and Scenic River, National Wildlife Refuge, Public Domain Land, Wilderness, Wilderness Study Area, Wildlife Management Area, Bureau of Indian Affairs, Bureau of Land Management, Department of Justice, Forest Service, Fish and Wildlife Service, National Park Service.

| | |
|---|--|
| Date of Government Version: 04/02/2018 | Source: U.S. Geological Survey |
| Date Data Arrived at EDR: 04/11/2018 | Telephone: 888-275-8747 |
| Date Made Active in Reports: 11/06/2019 | Last EDR Contact: 07/06/2020 |
| Number of Days to Update: 574 | Next Scheduled EDR Contact: 10/19/2020 |
| | Data Release Frequency: N/A |

SCRD DRYCLEANERS: State Coalition for Remediation of Drycleaners Listing

The State Coalition for Remediation of Drycleaners was established in 1998, with support from the U.S. EPA Office of Superfund Remediation and Technology Innovation. It is comprised of representatives of states with established drycleaner remediation programs. Currently the member states are Alabama, Connecticut, Florida, Illinois, Kansas, Minnesota, Missouri, North Carolina, Oregon, South Carolina, Tennessee, Texas, and Wisconsin.

| | |
|---|---|
| Date of Government Version: 01/01/2017 | Source: Environmental Protection Agency |
| Date Data Arrived at EDR: 02/03/2017 | Telephone: 615-532-8599 |
| Date Made Active in Reports: 04/07/2017 | Last EDR Contact: 08/05/2020 |
| Number of Days to Update: 63 | Next Scheduled EDR Contact: 11/23/2020 |
| | Data Release Frequency: Varies |

US FIN ASSUR: Financial Assurance Information

All owners and operators of facilities that treat, store, or dispose of hazardous waste are required to provide proof that they will have sufficient funds to pay for the clean up, closure, and post-closure care of their facilities.

GOVERNMENT RECORDS SEARCHED / DATA CURRENCY TRACKING

Date of Government Version: 03/23/2020
Date Data Arrived at EDR: 03/24/2020
Date Made Active in Reports: 06/18/2020
Number of Days to Update: 86

Source: Environmental Protection Agency
Telephone: 202-566-1917
Last EDR Contact: 06/22/2020
Next Scheduled EDR Contact: 10/05/2020
Data Release Frequency: Quarterly

EPA WATCH LIST: EPA WATCH LIST

EPA maintains a "Watch List" to facilitate dialogue between EPA, state and local environmental agencies on enforcement matters relating to facilities with alleged violations identified as either significant or high priority. Being on the Watch List does not mean that the facility has actually violated the law only that an investigation by EPA or a state or local environmental agency has led those organizations to allege that an unproven violation has in fact occurred. Being on the Watch List does not represent a higher level of concern regarding the alleged violations that were detected, but instead indicates cases requiring additional dialogue between EPA, state and local agencies - primarily because of the length of time the alleged violation has gone unaddressed or unresolved.

Date of Government Version: 08/30/2013
Date Data Arrived at EDR: 03/21/2014
Date Made Active in Reports: 06/17/2014
Number of Days to Update: 88

Source: Environmental Protection Agency
Telephone: 617-520-3000
Last EDR Contact: 07/31/2020
Next Scheduled EDR Contact: 11/16/2020
Data Release Frequency: Quarterly

2020 COR ACTION: 2020 Corrective Action Program List

The EPA has set ambitious goals for the RCRA Corrective Action program by creating the 2020 Corrective Action Universe. This RCRA cleanup baseline includes facilities expected to need corrective action. The 2020 universe contains a wide variety of sites. Some properties are heavily contaminated while others were contaminated but have since been cleaned up. Still others have not been fully investigated yet, and may require little or no remediation. Inclusion in the 2020 Universe does not necessarily imply failure on the part of a facility to meet its RCRA obligations.

Date of Government Version: 09/30/2017
Date Data Arrived at EDR: 05/08/2018
Date Made Active in Reports: 07/20/2018
Number of Days to Update: 73

Source: Environmental Protection Agency
Telephone: 703-308-4044
Last EDR Contact: 08/06/2020
Next Scheduled EDR Contact: 11/16/2020
Data Release Frequency: Varies

TSCA: Toxic Substances Control Act

Toxic Substances Control Act. TSCA identifies manufacturers and importers of chemical substances included on the TSCA Chemical Substance Inventory list. It includes data on the production volume of these substances by plant site.

Date of Government Version: 12/31/2016
Date Data Arrived at EDR: 06/21/2017
Date Made Active in Reports: 01/05/2018
Number of Days to Update: 198

Source: EPA
Telephone: 202-260-5521
Last EDR Contact: 06/17/2020
Next Scheduled EDR Contact: 09/28/2020
Data Release Frequency: Every 4 Years

TRIS: Toxic Chemical Release Inventory System

Toxic Release Inventory System. TRIS identifies facilities which release toxic chemicals to the air, water and land in reportable quantities under SARA Title III Section 313.

Date of Government Version: 12/31/2018
Date Data Arrived at EDR: 02/05/2020
Date Made Active in Reports: 04/24/2020
Number of Days to Update: 79

Source: EPA
Telephone: 202-566-0250
Last EDR Contact: 05/21/2020
Next Scheduled EDR Contact: 08/31/2020
Data Release Frequency: Annually

SSTS: Section 7 Tracking Systems

Section 7 of the Federal Insecticide, Fungicide and Rodenticide Act, as amended (92 Stat. 829) requires all registered pesticide-producing establishments to submit a report to the Environmental Protection Agency by March 1st each year. Each establishment must report the types and amounts of pesticides, active ingredients and devices being produced, and those having been produced and sold or distributed in the past year.

GOVERNMENT RECORDS SEARCHED / DATA CURRENCY TRACKING

Date of Government Version: 03/01/2020
Date Data Arrived at EDR: 04/21/2020
Date Made Active in Reports: 07/15/2020
Number of Days to Update: 85

Source: EPA
Telephone: 202-564-4203
Last EDR Contact: 07/21/2020
Next Scheduled EDR Contact: 11/02/2020
Data Release Frequency: Annually

ROD: Records Of Decision

Record of Decision. ROD documents mandate a permanent remedy at an NPL (Superfund) site containing technical and health information to aid in the cleanup.

Date of Government Version: 04/27/2020
Date Data Arrived at EDR: 05/06/2020
Date Made Active in Reports: 05/28/2020
Number of Days to Update: 22

Source: EPA
Telephone: 703-416-0223
Last EDR Contact: 08/03/2020
Next Scheduled EDR Contact: 09/14/2020
Data Release Frequency: Annually

RMP: Risk Management Plans

When Congress passed the Clean Air Act Amendments of 1990, it required EPA to publish regulations and guidance for chemical accident prevention at facilities using extremely hazardous substances. The Risk Management Program Rule (RMP Rule) was written to implement Section 112(r) of these amendments. The rule, which built upon existing industry codes and standards, requires companies of all sizes that use certain flammable and toxic substances to develop a Risk Management Program, which includes a(n): Hazard assessment that details the potential effects of an accidental release, an accident history of the last five years, and an evaluation of worst-case and alternative accidental releases; Prevention program that includes safety precautions and maintenance, monitoring, and employee training measures; and Emergency response program that spells out emergency health care, employee training measures and procedures for informing the public and response agencies (e.g the fire department) should an accident occur.

Date of Government Version: 01/31/2020
Date Data Arrived at EDR: 05/13/2020
Date Made Active in Reports: 08/03/2020
Number of Days to Update: 82

Source: Environmental Protection Agency
Telephone: 202-564-8600
Last EDR Contact: 07/15/2020
Next Scheduled EDR Contact: 11/02/2020
Data Release Frequency: Varies

RAATS: RCRA Administrative Action Tracking System

RCRA Administration Action Tracking System. RAATS contains records based on enforcement actions issued under RCRA pertaining to major violators and includes administrative and civil actions brought by the EPA. For administration actions after September 30, 1995, data entry in the RAATS database was discontinued. EPA will retain a copy of the database for historical records. It was necessary to terminate RAATS because a decrease in agency resources made it impossible to continue to update the information contained in the database.

Date of Government Version: 04/17/1995
Date Data Arrived at EDR: 07/03/1995
Date Made Active in Reports: 08/07/1995
Number of Days to Update: 35

Source: EPA
Telephone: 202-564-4104
Last EDR Contact: 06/02/2008
Next Scheduled EDR Contact: 09/01/2008
Data Release Frequency: No Update Planned

PRP: Potentially Responsible Parties

A listing of verified Potentially Responsible Parties

Date of Government Version: 04/27/2020
Date Data Arrived at EDR: 05/06/2020
Date Made Active in Reports: 06/09/2020
Number of Days to Update: 34

Source: EPA
Telephone: 202-564-6023
Last EDR Contact: 08/03/2020
Next Scheduled EDR Contact: 11/16/2020
Data Release Frequency: Quarterly

PADS: PCB Activity Database System

PCB Activity Database. PADS Identifies generators, transporters, commercial storers and/or brokers and disposers of PCB's who are required to notify the EPA of such activities.

GOVERNMENT RECORDS SEARCHED / DATA CURRENCY TRACKING

Date of Government Version: 10/09/2019
Date Data Arrived at EDR: 10/11/2019
Date Made Active in Reports: 12/20/2019
Number of Days to Update: 70

Source: EPA
Telephone: 202-566-0500
Last EDR Contact: 07/13/2020
Next Scheduled EDR Contact: 10/19/2020
Data Release Frequency: Annually

ICIS: Integrated Compliance Information System

The Integrated Compliance Information System (ICIS) supports the information needs of the national enforcement and compliance program as well as the unique needs of the National Pollutant Discharge Elimination System (NPDES) program.

Date of Government Version: 11/18/2016
Date Data Arrived at EDR: 11/23/2016
Date Made Active in Reports: 02/10/2017
Number of Days to Update: 79

Source: Environmental Protection Agency
Telephone: 202-564-2501
Last EDR Contact: 06/30/2020
Next Scheduled EDR Contact: 10/19/2020
Data Release Frequency: Quarterly

FTTS: FIFRA/ TSCA Tracking System - FIFRA (Federal Insecticide, Fungicide, & Rodenticide Act)/TSCA (Toxic Substances Control Act)
FTTS tracks administrative cases and pesticide enforcement actions and compliance activities related to FIFRA, TSCA and EPCRA (Emergency Planning and Community Right-to-Know Act). To maintain currency, EDR contacts the Agency on a quarterly basis.

Date of Government Version: 04/09/2009
Date Data Arrived at EDR: 04/16/2009
Date Made Active in Reports: 05/11/2009
Number of Days to Update: 25

Source: EPA/Office of Prevention, Pesticides and Toxic Substances
Telephone: 202-566-1667
Last EDR Contact: 08/18/2017
Next Scheduled EDR Contact: 12/04/2017
Data Release Frequency: No Update Planned

FTTS INSP: FIFRA/ TSCA Tracking System - FIFRA (Federal Insecticide, Fungicide, & Rodenticide Act)/TSCA (Toxic Substances Control Act)
A listing of FIFRA/TSCA Tracking System (FTTS) inspections and enforcements.

Date of Government Version: 04/09/2009
Date Data Arrived at EDR: 04/16/2009
Date Made Active in Reports: 05/11/2009
Number of Days to Update: 25

Source: EPA
Telephone: 202-566-1667
Last EDR Contact: 08/18/2017
Next Scheduled EDR Contact: 12/04/2017
Data Release Frequency: No Update Planned

MLTS: Material Licensing Tracking System

MLTS is maintained by the Nuclear Regulatory Commission and contains a list of approximately 8,100 sites which possess or use radioactive materials and which are subject to NRC licensing requirements. To maintain currency, EDR contacts the Agency on a quarterly basis.

Date of Government Version: 10/25/2019
Date Data Arrived at EDR: 10/25/2019
Date Made Active in Reports: 01/15/2020
Number of Days to Update: 82

Source: Nuclear Regulatory Commission
Telephone: 301-415-7169
Last EDR Contact: 07/20/2020
Next Scheduled EDR Contact: 11/02/2020
Data Release Frequency: Quarterly

COAL ASH DOE: Steam-Electric Plant Operation Data

A listing of power plants that store ash in surface ponds.

Date of Government Version: 12/31/2018
Date Data Arrived at EDR: 12/04/2019
Date Made Active in Reports: 01/15/2020
Number of Days to Update: 42

Source: Department of Energy
Telephone: 202-586-8719
Last EDR Contact: 06/05/2020
Next Scheduled EDR Contact: 09/14/2020
Data Release Frequency: Varies

COAL ASH EPA: Coal Combustion Residues Surface Impoundments List

A listing of coal combustion residues surface impoundments with high hazard potential ratings.

GOVERNMENT RECORDS SEARCHED / DATA CURRENCY TRACKING

Date of Government Version: 01/12/2017
Date Data Arrived at EDR: 03/05/2019
Date Made Active in Reports: 11/11/2019
Number of Days to Update: 251

Source: Environmental Protection Agency
Telephone: N/A
Last EDR Contact: 06/01/2020
Next Scheduled EDR Contact: 09/14/2020
Data Release Frequency: Varies

PCB TRANSFORMER: PCB Transformer Registration Database

The database of PCB transformer registrations that includes all PCB registration submittals.

Date of Government Version: 09/13/2019
Date Data Arrived at EDR: 11/06/2019
Date Made Active in Reports: 02/10/2020
Number of Days to Update: 96

Source: Environmental Protection Agency
Telephone: 202-566-0517
Last EDR Contact: 08/06/2020
Next Scheduled EDR Contact: 11/16/2020
Data Release Frequency: Varies

RADINFO: Radiation Information Database

The Radiation Information Database (RADINFO) contains information about facilities that are regulated by U.S. Environmental Protection Agency (EPA) regulations for radiation and radioactivity.

Date of Government Version: 07/01/2019
Date Data Arrived at EDR: 07/01/2019
Date Made Active in Reports: 09/23/2019
Number of Days to Update: 84

Source: Environmental Protection Agency
Telephone: 202-343-9775
Last EDR Contact: 06/24/2020
Next Scheduled EDR Contact: 10/12/2020
Data Release Frequency: Quarterly

HIST FTTS: FIFRA/TSCA Tracking System Administrative Case Listing

A complete administrative case listing from the FIFRA/TSCA Tracking System (FTTS) for all ten EPA regions. The information was obtained from the National Compliance Database (NCDB). NCDB supports the implementation of FIFRA (Federal Insecticide, Fungicide, and Rodenticide Act) and TSCA (Toxic Substances Control Act). Some EPA regions are now closing out records. Because of that, and the fact that some EPA regions are not providing EPA Headquarters with updated records, it was decided to create a HIST FTTS database. It included records that may not be included in the newer FTTS database updates. This database is no longer updated.

Date of Government Version: 10/19/2006
Date Data Arrived at EDR: 03/01/2007
Date Made Active in Reports: 04/10/2007
Number of Days to Update: 40

Source: Environmental Protection Agency
Telephone: 202-564-2501
Last EDR Contact: 12/17/2007
Next Scheduled EDR Contact: 03/17/2008
Data Release Frequency: No Update Planned

HIST FTTS INSP: FIFRA/TSCA Tracking System Inspection & Enforcement Case Listing

A complete inspection and enforcement case listing from the FIFRA/TSCA Tracking System (FTTS) for all ten EPA regions. The information was obtained from the National Compliance Database (NCDB). NCDB supports the implementation of FIFRA (Federal Insecticide, Fungicide, and Rodenticide Act) and TSCA (Toxic Substances Control Act). Some EPA regions are now closing out records. Because of that, and the fact that some EPA regions are not providing EPA Headquarters with updated records, it was decided to create a HIST FTTS database. It included records that may not be included in the newer FTTS database updates. This database is no longer updated.

Date of Government Version: 10/19/2006
Date Data Arrived at EDR: 03/01/2007
Date Made Active in Reports: 04/10/2007
Number of Days to Update: 40

Source: Environmental Protection Agency
Telephone: 202-564-2501
Last EDR Contact: 12/17/2008
Next Scheduled EDR Contact: 03/17/2008
Data Release Frequency: No Update Planned

DOT OPS: Incident and Accident Data

Department of Transportation, Office of Pipeline Safety Incident and Accident data.

Date of Government Version: 01/02/2020
Date Data Arrived at EDR: 01/28/2020
Date Made Active in Reports: 04/17/2020
Number of Days to Update: 80

Source: Department of Transportation, Office of Pipeline Safety
Telephone: 202-366-4595
Last EDR Contact: 07/27/2020
Next Scheduled EDR Contact: 11/09/2020
Data Release Frequency: Quarterly

GOVERNMENT RECORDS SEARCHED / DATA CURRENCY TRACKING

CONSENT: Superfund (CERCLA) Consent Decrees

Major legal settlements that establish responsibility and standards for cleanup at NPL (Superfund) sites. Released periodically by United States District Courts after settlement by parties to litigation matters.

| | |
|---|---|
| Date of Government Version: 06/30/2020 | Source: Department of Justice, Consent Decree Library |
| Date Data Arrived at EDR: 07/15/2020 | Telephone: Varies |
| Date Made Active in Reports: 07/21/2020 | Last EDR Contact: 07/06/2020 |
| Number of Days to Update: 6 | Next Scheduled EDR Contact: 10/19/2020 |
| | Data Release Frequency: Varies |

BRS: Biennial Reporting System

The Biennial Reporting System is a national system administered by the EPA that collects data on the generation and management of hazardous waste. BRS captures detailed data from two groups: Large Quantity Generators (LQG) and Treatment, Storage, and Disposal Facilities.

| | |
|---|--|
| Date of Government Version: 12/31/2015 | Source: EPA/NTIS |
| Date Data Arrived at EDR: 02/22/2017 | Telephone: 800-424-9346 |
| Date Made Active in Reports: 09/28/2017 | Last EDR Contact: 06/22/2020 |
| Number of Days to Update: 218 | Next Scheduled EDR Contact: 10/05/2020 |
| | Data Release Frequency: Biennially |

INDIAN RESERV: Indian Reservations

This map layer portrays Indian administered lands of the United States that have any area equal to or greater than 640 acres.

| | |
|---|--|
| Date of Government Version: 12/31/2014 | Source: USGS |
| Date Data Arrived at EDR: 07/14/2015 | Telephone: 202-208-3710 |
| Date Made Active in Reports: 01/10/2017 | Last EDR Contact: 07/07/2020 |
| Number of Days to Update: 546 | Next Scheduled EDR Contact: 10/19/2020 |
| | Data Release Frequency: Semi-Annually |

FUSRAP: Formerly Utilized Sites Remedial Action Program

DOE established the Formerly Utilized Sites Remedial Action Program (FUSRAP) in 1974 to remediate sites where radioactive contamination remained from Manhattan Project and early U.S. Atomic Energy Commission (AEC) operations.

| | |
|---|--|
| Date of Government Version: 08/08/2017 | Source: Department of Energy |
| Date Data Arrived at EDR: 09/11/2018 | Telephone: 202-586-3559 |
| Date Made Active in Reports: 09/14/2018 | Last EDR Contact: 07/28/2020 |
| Number of Days to Update: 3 | Next Scheduled EDR Contact: 11/16/2020 |
| | Data Release Frequency: Varies |

UMTRA: Uranium Mill Tailings Sites

Uranium ore was mined by private companies for federal government use in national defense programs. When the mills shut down, large piles of the sand-like material (mill tailings) remain after uranium has been extracted from the ore. Levels of human exposure to radioactive materials from the piles are low; however, in some cases tailings were used as construction materials before the potential health hazards of the tailings were recognized.

| | |
|---|--|
| Date of Government Version: 08/30/2019 | Source: Department of Energy |
| Date Data Arrived at EDR: 11/15/2019 | Telephone: 505-845-0011 |
| Date Made Active in Reports: 01/28/2020 | Last EDR Contact: 05/18/2020 |
| Number of Days to Update: 74 | Next Scheduled EDR Contact: 08/31/2020 |
| | Data Release Frequency: Varies |

LEAD SMELTER 1: Lead Smelter Sites

A listing of former lead smelter site locations.

| | |
|---|---|
| Date of Government Version: 04/27/2020 | Source: Environmental Protection Agency |
| Date Data Arrived at EDR: 05/06/2020 | Telephone: 703-603-8787 |
| Date Made Active in Reports: 05/28/2020 | Last EDR Contact: 08/03/2020 |
| Number of Days to Update: 22 | Next Scheduled EDR Contact: 10/12/2020 |
| | Data Release Frequency: Varies |

GOVERNMENT RECORDS SEARCHED / DATA CURRENCY TRACKING

LEAD SMELTER 2: Lead Smelter Sites

A list of several hundred sites in the U.S. where secondary lead smelting was done from 1931 and 1964. These sites may pose a threat to public health through ingestion or inhalation of contaminated soil or dust

| | |
|---|---|
| Date of Government Version: 04/05/2001 | Source: American Journal of Public Health |
| Date Data Arrived at EDR: 10/27/2010 | Telephone: 703-305-6451 |
| Date Made Active in Reports: 12/02/2010 | Last EDR Contact: 12/02/2009 |
| Number of Days to Update: 36 | Next Scheduled EDR Contact: N/A |
| | Data Release Frequency: No Update Planned |

US AIRS (AFS): Aerometric Information Retrieval System Facility Subsystem (AFS)

The database is a sub-system of Aerometric Information Retrieval System (AIRS). AFS contains compliance data on air pollution point sources regulated by the U.S. EPA and/or state and local air regulatory agencies. This information comes from source reports by various stationary sources of air pollution, such as electric power plants, steel mills, factories, and universities, and provides information about the air pollutants they produce. Action, air program, air program pollutant, and general level plant data. It is used to track emissions and compliance data from industrial plants.

| | |
|---|--|
| Date of Government Version: 10/12/2016 | Source: EPA |
| Date Data Arrived at EDR: 10/26/2016 | Telephone: 202-564-2496 |
| Date Made Active in Reports: 02/03/2017 | Last EDR Contact: 09/26/2017 |
| Number of Days to Update: 100 | Next Scheduled EDR Contact: 01/08/2018 |
| | Data Release Frequency: Annually |

US AIRS MINOR: Air Facility System Data

A listing of minor source facilities.

| | |
|---|--|
| Date of Government Version: 10/12/2016 | Source: EPA |
| Date Data Arrived at EDR: 10/26/2016 | Telephone: 202-564-2496 |
| Date Made Active in Reports: 02/03/2017 | Last EDR Contact: 09/26/2017 |
| Number of Days to Update: 100 | Next Scheduled EDR Contact: 01/08/2018 |
| | Data Release Frequency: Annually |

MINES VIOLATIONS: MSHA Violation Assessment Data

Mines violation and assessment information. Department of Labor, Mine Safety & Health Administration.

| | |
|---|--|
| Date of Government Version: 03/31/2020 | Source: DOL, Mine Safety & Health Admi |
| Date Data Arrived at EDR: 04/01/2020 | Telephone: 202-693-9424 |
| Date Made Active in Reports: 05/21/2020 | Last EDR Contact: 05/27/2020 |
| Number of Days to Update: 50 | Next Scheduled EDR Contact: 09/14/2020 |
| | Data Release Frequency: Quarterly |

US MINES: Mines Master Index File

Contains all mine identification numbers issued for mines active or opened since 1971. The data also includes violation information.

| | |
|---|--|
| Date of Government Version: 02/11/2020 | Source: Department of Labor, Mine Safety and Health Administration |
| Date Data Arrived at EDR: 02/25/2020 | Telephone: 303-231-5959 |
| Date Made Active in Reports: 05/21/2020 | Last EDR Contact: 05/21/2020 |
| Number of Days to Update: 86 | Next Scheduled EDR Contact: 09/07/2020 |
| | Data Release Frequency: Semi-Annually |

US MINES 2: Ferrous and Nonferrous Metal Mines Database Listing

This map layer includes ferrous (ferrous metal mines are facilities that extract ferrous metals, such as iron ore or molybdenum) and nonferrous (Nonferrous metal mines are facilities that extract nonferrous metals, such as gold, silver, copper, zinc, and lead) metal mines in the United States.

| | |
|---|--|
| Date of Government Version: 01/16/2018 | Source: USGS |
| Date Data Arrived at EDR: 02/28/2020 | Telephone: 703-648-7709 |
| Date Made Active in Reports: 05/22/2020 | Last EDR Contact: 05/27/2020 |
| Number of Days to Update: 84 | Next Scheduled EDR Contact: 09/07/2020 |
| | Data Release Frequency: Varies |

GOVERNMENT RECORDS SEARCHED / DATA CURRENCY TRACKING

US MINES 3: Active Mines & Mineral Plants Database Listing

Active Mines and Mineral Processing Plant operations for commodities monitored by the Minerals Information Team of the USGS.

| | |
|---|--|
| Date of Government Version: 04/14/2011 | Source: USGS |
| Date Data Arrived at EDR: 06/08/2011 | Telephone: 703-648-7709 |
| Date Made Active in Reports: 09/13/2011 | Last EDR Contact: 05/21/2020 |
| Number of Days to Update: 97 | Next Scheduled EDR Contact: 09/07/2020 |
| | Data Release Frequency: Varies |

ABANDONED MINES: Abandoned Mines

An inventory of land and water impacted by past mining (primarily coal mining) is maintained by OSMRE to provide information needed to implement the Surface Mining Control and Reclamation Act of 1977 (SMCRA). The inventory contains information on the location, type, and extent of AML impacts, as well as, information on the cost associated with the reclamation of those problems. The inventory is based upon field surveys by State, Tribal, and OSMRE program officials. It is dynamic to the extent that it is modified as new problems are identified and existing problems are reclaimed.

| | |
|---|--|
| Date of Government Version: 03/05/2020 | Source: Department of Interior |
| Date Data Arrived at EDR: 03/06/2020 | Telephone: 202-208-2609 |
| Date Made Active in Reports: 05/29/2020 | Last EDR Contact: 06/19/2020 |
| Number of Days to Update: 84 | Next Scheduled EDR Contact: 09/21/2020 |
| | Data Release Frequency: Quarterly |

FINDS: Facility Index System/Facility Registry System

Facility Index System. FINDS contains both facility information and 'pointers' to other sources that contain more detail. EDR includes the following FINDS databases in this report: PCS (Permit Compliance System), AIRS (Aerometric Information Retrieval System), DOCKET (Enforcement Docket used to manage and track information on civil judicial enforcement cases for all environmental statutes), FURS (Federal Underground Injection Control), C-DOCKET (Criminal Docket System used to track criminal enforcement actions for all environmental statutes), FFIS (Federal Facilities Information System), STATE (State Environmental Laws and Statutes), and PADS (PCB Activity Data System).

| | |
|---|--|
| Date of Government Version: 02/03/2020 | Source: EPA |
| Date Data Arrived at EDR: 03/03/2020 | Telephone: (415) 947-8000 |
| Date Made Active in Reports: 05/28/2020 | Last EDR Contact: 06/02/2020 |
| Number of Days to Update: 86 | Next Scheduled EDR Contact: 09/14/2020 |
| | Data Release Frequency: Quarterly |

UXO: Unexploded Ordnance Sites

A listing of unexploded ordnance site locations

| | |
|---|--|
| Date of Government Version: 12/31/2017 | Source: Department of Defense |
| Date Data Arrived at EDR: 01/17/2019 | Telephone: 703-704-1564 |
| Date Made Active in Reports: 04/01/2019 | Last EDR Contact: 07/09/2020 |
| Number of Days to Update: 74 | Next Scheduled EDR Contact: 10/26/2020 |
| | Data Release Frequency: Varies |

ECHO: Enforcement & Compliance History Information

ECHO provides integrated compliance and enforcement information for about 800,000 regulated facilities nationwide.

| | |
|---|---|
| Date of Government Version: 04/04/2020 | Source: Environmental Protection Agency |
| Date Data Arrived at EDR: 04/07/2020 | Telephone: 202-564-2280 |
| Date Made Active in Reports: 06/26/2020 | Last EDR Contact: 07/02/2020 |
| Number of Days to Update: 80 | Next Scheduled EDR Contact: 10/19/2020 |
| | Data Release Frequency: Quarterly |

DOCKET HWC: Hazardous Waste Compliance Docket Listing

A complete list of the Federal Agency Hazardous Waste Compliance Docket Facilities.

GOVERNMENT RECORDS SEARCHED / DATA CURRENCY TRACKING

Date of Government Version: 05/31/2018
Date Data Arrived at EDR: 07/26/2018
Date Made Active in Reports: 10/05/2018
Number of Days to Update: 71

Source: Environmental Protection Agency
Telephone: 202-564-0527
Last EDR Contact: 05/18/2020
Next Scheduled EDR Contact: 09/07/2020
Data Release Frequency: Varies

FUELS PROGRAM: EPA Fuels Program Registered Listing

This listing includes facilities that are registered under the Part 80 (Code of Federal Regulations) EPA Fuels Programs. All companies now are required to submit new and updated registrations.

Date of Government Version: 05/18/2020
Date Data Arrived at EDR: 05/19/2020
Date Made Active in Reports: 08/03/2020
Number of Days to Update: 76

Source: EPA
Telephone: 800-385-6164
Last EDR Contact: 05/19/2020
Next Scheduled EDR Contact: 08/31/2020
Data Release Frequency: Quarterly

CA BOND EXP. PLAN: Bond Expenditure Plan

Department of Health Services developed a site-specific expenditure plan as the basis for an appropriation of Hazardous Substance Cleanup Bond Act funds. It is not updated.

Date of Government Version: 01/01/1989
Date Data Arrived at EDR: 07/27/1994
Date Made Active in Reports: 08/02/1994
Number of Days to Update: 6

Source: Department of Health Services
Telephone: 916-255-2118
Last EDR Contact: 05/31/1994
Next Scheduled EDR Contact: N/A
Data Release Frequency: No Update Planned

CORTESE: "Cortese" Hazardous Waste & Substances Sites List

The sites for the list are designated by the State Water Resource Control Board (LUST), the Integrated Waste Board (SWF/LS), and the Department of Toxic Substances Control (Cal-Sites).

Date of Government Version: 03/23/2020
Date Data Arrived at EDR: 03/24/2020
Date Made Active in Reports: 06/05/2020
Number of Days to Update: 73

Source: CAL EPA/Office of Emergency Information
Telephone: 916-323-3400
Last EDR Contact: 06/22/2020
Next Scheduled EDR Contact: 10/05/2020
Data Release Frequency: Quarterly

CUPA LIVERMORE-PLEASANTON: CUPA Facility Listing

list of facilities associated with the various CUPA programs in Livermore-Pleasanton

Date of Government Version: 05/01/2019
Date Data Arrived at EDR: 05/14/2019
Date Made Active in Reports: 07/17/2019
Number of Days to Update: 64

Source: Livermore-Pleasanton Fire Department
Telephone: 925-454-2361
Last EDR Contact: 05/15/2020
Next Scheduled EDR Contact: 08/24/2020
Data Release Frequency: Varies

CUPA SAN FRANCISCO CO: CUPA Facility Listing

Cupa facilities

Date of Government Version: 05/04/2020
Date Data Arrived at EDR: 05/06/2020
Date Made Active in Reports: 07/17/2020
Number of Days to Update: 72

Source: San Francisco County Department of Environmental Health
Telephone: 415-252-3896
Last EDR Contact: 07/28/2020
Next Scheduled EDR Contact: 11/16/2020
Data Release Frequency: Varies

DRYCLEAN AVAQMD: Antelope Valley Air Quality Management District Drycleaner Listing

A listing of dry cleaners in the Antelope Valley Air Quality Management District.

Date of Government Version: 02/27/2020
Date Data Arrived at EDR: 02/28/2020
Date Made Active in Reports: 05/07/2020
Number of Days to Update: 69

Source: Antelope Valley Air Quality Management District
Telephone: 661-723-8070
Last EDR Contact: 05/27/2020
Next Scheduled EDR Contact: 09/14/2020
Data Release Frequency: Varies

GOVERNMENT RECORDS SEARCHED / DATA CURRENCY TRACKING

DRYCLEANERS: Cleaner Facilities

A list of drycleaner related facilities that have EPA ID numbers. These are facilities with certain SIC codes: power laundries, family and commercial; garment pressing and cleaner's agents; linen supply; coin-operated laundries and cleaning; drycleaning plants, except rugs; carpet and upholster cleaning; industrial launderers; laundry and garment services.

| | |
|---|---|
| Date of Government Version: 12/04/2019 | Source: Department of Toxic Substance Control |
| Date Data Arrived at EDR: 01/29/2020 | Telephone: 916-327-4498 |
| Date Made Active in Reports: 04/09/2020 | Last EDR Contact: 05/27/2020 |
| Number of Days to Update: 71 | Next Scheduled EDR Contact: 09/14/2020 |
| | Data Release Frequency: Annually |

DRYCLEAN SOUTH COAST: South Coast Air Quality Management District Drycleaner Listing

A listing of dry cleaners in the South Coast Air Quality Management District

| | |
|---|---|
| Date of Government Version: 03/25/2020 | Source: South Coast Air Quality Management District |
| Date Data Arrived at EDR: 03/26/2020 | Telephone: 909-396-3211 |
| Date Made Active in Reports: 06/15/2020 | Last EDR Contact: 05/15/2020 |
| Number of Days to Update: 81 | Next Scheduled EDR Contact: 09/07/2020 |
| | Data Release Frequency: Varies |

EMI: Emissions Inventory Data

Toxics and criteria pollutant emissions data collected by the ARB and local air pollution agencies.

| | |
|---|--|
| Date of Government Version: 12/31/2017 | Source: California Air Resources Board |
| Date Data Arrived at EDR: 06/24/2019 | Telephone: 916-322-2990 |
| Date Made Active in Reports: 08/22/2019 | Last EDR Contact: 06/16/2020 |
| Number of Days to Update: 59 | Next Scheduled EDR Contact: 09/28/2020 |
| | Data Release Frequency: Varies |

ENF: Enforcement Action Listing

A listing of Water Board Enforcement Actions. Formal is everything except Oral/Verbal Communication, Notice of Violation, Expedited Payment Letter, and Staff Enforcement Letter.

| | |
|---|---|
| Date of Government Version: 04/03/2020 | Source: State Water Resources Control Board |
| Date Data Arrived at EDR: 04/07/2020 | Telephone: 916-445-9379 |
| Date Made Active in Reports: 04/15/2020 | Last EDR Contact: 07/21/2020 |
| Number of Days to Update: 8 | Next Scheduled EDR Contact: 11/02/2020 |
| | Data Release Frequency: Varies |

Financial Assurance 1: Financial Assurance Information Listing

Financial Assurance information

| | |
|---|--|
| Date of Government Version: 04/09/2020 | Source: Department of Toxic Substances Control |
| Date Data Arrived at EDR: 04/10/2020 | Telephone: 916-255-3628 |
| Date Made Active in Reports: 07/01/2020 | Last EDR Contact: 07/14/2020 |
| Number of Days to Update: 82 | Next Scheduled EDR Contact: 11/02/2020 |
| | Data Release Frequency: Varies |

Financial Assurance 2: Financial Assurance Information Listing

A listing of financial assurance information for solid waste facilities. Financial assurance is intended to ensure that resources are available to pay for the cost of closure, post-closure care, and corrective measures if the owner or operator of a regulated facility is unable or unwilling to pay.

| | |
|---|--|
| Date of Government Version: 05/14/2020 | Source: California Integrated Waste Management Board |
| Date Data Arrived at EDR: 05/15/2020 | Telephone: 916-341-6066 |
| Date Made Active in Reports: 07/27/2020 | Last EDR Contact: 08/04/2020 |
| Number of Days to Update: 73 | Next Scheduled EDR Contact: 11/23/2020 |
| | Data Release Frequency: Varies |

GOVERNMENT RECORDS SEARCHED / DATA CURRENCY TRACKING

HAZNET: Facility and Manifest Data

Facility and Manifest Data. The data is extracted from the copies of hazardous waste manifests received each year by the DTSC. The annual volume of manifests is typically 700,000 - 1,000,000 annually, representing approximately 350,000 - 500,000 shipments. Data are from the manifests submitted without correction, and therefore many contain some invalid values for data elements such as generator ID, TSD ID, waste category, and disposal method. This database begins with calendar year 1993.

| | |
|---|--|
| Date of Government Version: 12/31/2019 | Source: California Environmental Protection Agency |
| Date Data Arrived at EDR: 04/15/2020 | Telephone: 916-255-1136 |
| Date Made Active in Reports: 07/02/2020 | Last EDR Contact: 07/06/2020 |
| Number of Days to Update: 78 | Next Scheduled EDR Contact: 10/19/2020 |
| | Data Release Frequency: Annually |

ICE: ICE

Contains data pertaining to the Permitted Facilities with Inspections / Enforcements sites tracked in Envirostor.

| | |
|---|--|
| Date of Government Version: 05/18/2020 | Source: Department of Toxic Substances Control |
| Date Data Arrived at EDR: 05/19/2020 | Telephone: 877-786-9427 |
| Date Made Active in Reports: 07/31/2020 | Last EDR Contact: 05/18/2020 |
| Number of Days to Update: 73 | Next Scheduled EDR Contact: 08/31/2020 |
| | Data Release Frequency: Quarterly |

HIST CORTESE: Hazardous Waste & Substance Site List

The sites for the list are designated by the State Water Resource Control Board [LUST], the Integrated Waste Board [SWF/LS], and the Department of Toxic Substances Control [CALSTITES]. This listing is no longer updated by the state agency.

| | |
|---|--|
| Date of Government Version: 04/01/2001 | Source: Department of Toxic Substances Control |
| Date Data Arrived at EDR: 01/22/2009 | Telephone: 916-323-3400 |
| Date Made Active in Reports: 04/08/2009 | Last EDR Contact: 01/22/2009 |
| Number of Days to Update: 76 | Next Scheduled EDR Contact: N/A |
| | Data Release Frequency: No Update Planned |

HWP: EnviroStor Permitted Facilities Listing

Detailed information on permitted hazardous waste facilities and corrective action ("cleanups") tracked in EnviroStor.

| | |
|---|--|
| Date of Government Version: 05/18/2020 | Source: Department of Toxic Substances Control |
| Date Data Arrived at EDR: 05/18/2020 | Telephone: 916-323-3400 |
| Date Made Active in Reports: 07/31/2020 | Last EDR Contact: 05/18/2020 |
| Number of Days to Update: 74 | Next Scheduled EDR Contact: 08/31/2020 |
| | Data Release Frequency: Quarterly |

HWT: Registered Hazardous Waste Transporter Database

A listing of hazardous waste transporters. In California, unless specifically exempted, it is unlawful for any person to transport hazardous wastes unless the person holds a valid registration issued by DTSC. A hazardous waste transporter registration is valid for one year and is assigned a unique registration number.

| | |
|---|--|
| Date of Government Version: 04/06/2020 | Source: Department of Toxic Substances Control |
| Date Data Arrived at EDR: 04/08/2020 | Telephone: 916-440-7145 |
| Date Made Active in Reports: 06/26/2020 | Last EDR Contact: 07/07/2020 |
| Number of Days to Update: 79 | Next Scheduled EDR Contact: 10/19/2020 |
| | Data Release Frequency: Quarterly |

MINES: Mines Site Location Listing

A listing of mine site locations from the Office of Mine Reclamation.

| | |
|---|--|
| Date of Government Version: 03/09/2020 | Source: Department of Conservation |
| Date Data Arrived at EDR: 03/10/2020 | Telephone: 916-322-1080 |
| Date Made Active in Reports: 05/19/2020 | Last EDR Contact: 06/09/2020 |
| Number of Days to Update: 70 | Next Scheduled EDR Contact: 09/21/2020 |
| | Data Release Frequency: Quarterly |

GOVERNMENT RECORDS SEARCHED / DATA CURRENCY TRACKING

MWMP: Medical Waste Management Program Listing

The Medical Waste Management Program (MWMP) ensures the proper handling and disposal of medical waste by permitting and inspecting medical waste Offsite Treatment Facilities (PDF) and Transfer Stations (PDF) throughout the state. MWMP also oversees all Medical Waste Transporters.

| | |
|---|--|
| Date of Government Version: 02/12/2020 | Source: Department of Public Health |
| Date Data Arrived at EDR: 03/03/2020 | Telephone: 916-558-1784 |
| Date Made Active in Reports: 05/14/2020 | Last EDR Contact: 06/02/2020 |
| Number of Days to Update: 72 | Next Scheduled EDR Contact: 09/14/2020 |
| | Data Release Frequency: Varies |

NPDES: NPDES Permits Listing

A listing of NPDES permits, including stormwater.

| | |
|---|---|
| Date of Government Version: 05/12/2020 | Source: State Water Resources Control Board |
| Date Data Arrived at EDR: 05/12/2020 | Telephone: 916-445-9379 |
| Date Made Active in Reports: 07/28/2020 | Last EDR Contact: 05/12/2020 |
| Number of Days to Update: 77 | Next Scheduled EDR Contact: 08/24/2020 |
| | Data Release Frequency: Quarterly |

PEST LIC: Pesticide Regulation Licenses Listing

A listing of licenses and certificates issued by the Department of Pesticide Regulation. The DPR issues licenses and/or certificates to: Persons and businesses that apply or sell pesticides; Pest control dealers and brokers; Persons who advise on agricultural pesticide applications.

| | |
|---|--|
| Date of Government Version: 03/02/2020 | Source: Department of Pesticide Regulation |
| Date Data Arrived at EDR: 03/03/2020 | Telephone: 916-445-4038 |
| Date Made Active in Reports: 05/14/2020 | Last EDR Contact: 06/02/2020 |
| Number of Days to Update: 72 | Next Scheduled EDR Contact: 09/14/2020 |
| | Data Release Frequency: Quarterly |

PROC: Certified Processors Database

A listing of certified processors.

| | |
|---|--|
| Date of Government Version: 03/09/2020 | Source: Department of Conservation |
| Date Data Arrived at EDR: 03/10/2020 | Telephone: 916-323-3836 |
| Date Made Active in Reports: 05/19/2020 | Last EDR Contact: 06/09/2020 |
| Number of Days to Update: 70 | Next Scheduled EDR Contact: 09/21/2020 |
| | Data Release Frequency: Quarterly |

NOTIFY 65: Proposition 65 Records

Listings of all Proposition 65 incidents reported to counties by the State Water Resources Control Board and the Regional Water Quality Control Board. This database is no longer updated by the reporting agency.

| | |
|---|---|
| Date of Government Version: 03/12/2020 | Source: State Water Resources Control Board |
| Date Data Arrived at EDR: 03/13/2020 | Telephone: 916-445-3846 |
| Date Made Active in Reports: 05/21/2020 | Last EDR Contact: 06/10/2020 |
| Number of Days to Update: 69 | Next Scheduled EDR Contact: 09/28/2020 |
| | Data Release Frequency: No Update Planned |

UIC: UIC Listing

A listing of wells identified as underground injection wells, in the California Oil and Gas Wells database.

| | |
|---|--|
| Date of Government Version: 03/09/2020 | Source: Department of Conservation |
| Date Data Arrived at EDR: 03/10/2020 | Telephone: 916-445-2408 |
| Date Made Active in Reports: 05/19/2020 | Last EDR Contact: 06/09/2020 |
| Number of Days to Update: 70 | Next Scheduled EDR Contact: 09/21/2020 |
| | Data Release Frequency: Varies |

GOVERNMENT RECORDS SEARCHED / DATA CURRENCY TRACKING

UIC GEO: Underground Injection Control Sites (GEOTRACKER)

Underground control injection sites

Date of Government Version: 05/13/2020
Date Data Arrived at EDR: 05/13/2020
Date Made Active in Reports: 05/15/2020
Number of Days to Update: 2

Source: State Water Resource Control Board
Telephone: 866-480-1028
Last EDR Contact: 06/09/2020
Next Scheduled EDR Contact: 09/21/2020
Data Release Frequency: Varies

WASTEWATER PITS: Oil Wastewater Pits Listing

Water officials discovered that oil producers have been dumping chemical-laden wastewater into hundreds of unlined pits that are operating without proper permits. Inspections completed by the Central Valley Regional Water Quality Control Board revealed the existence of previously unidentified waste sites. The water boards review found that more than one-third of the region's active disposal pits are operating without permission.

Date of Government Version: 11/19/2019
Date Data Arrived at EDR: 01/07/2020
Date Made Active in Reports: 03/09/2020
Number of Days to Update: 62

Source: RWQCB, Central Valley Region
Telephone: 559-445-5577
Last EDR Contact: 07/09/2020
Next Scheduled EDR Contact: 10/19/2020
Data Release Frequency: Varies

WDS: Waste Discharge System

Sites which have been issued waste discharge requirements.

Date of Government Version: 06/19/2007
Date Data Arrived at EDR: 06/20/2007
Date Made Active in Reports: 06/29/2007
Number of Days to Update: 9

Source: State Water Resources Control Board
Telephone: 916-341-5227
Last EDR Contact: 05/07/2020
Next Scheduled EDR Contact: 08/31/2020
Data Release Frequency: No Update Planned

WIP: Well Investigation Program Case List

Well Investigation Program case in the San Gabriel and San Fernando Valley area.

Date of Government Version: 07/03/2009
Date Data Arrived at EDR: 07/21/2009
Date Made Active in Reports: 08/03/2009
Number of Days to Update: 13

Source: Los Angeles Water Quality Control Board
Telephone: 213-576-6726
Last EDR Contact: 06/17/2020
Next Scheduled EDR Contact: 10/05/2020
Data Release Frequency: No Update Planned

MILITARY PRIV SITES: Military Privatized Sites (GEOTRACKER)

Military privatized sites

Date of Government Version: 05/13/2020
Date Data Arrived at EDR: 05/13/2020
Date Made Active in Reports: 05/15/2020
Number of Days to Update: 2

Source: State Water Resources Control Board
Telephone: 866-480-1028
Last EDR Contact: 06/09/2020
Next Scheduled EDR Contact: 09/21/2020
Data Release Frequency: Varies

PROJECT: Project Sites (GEOTRACKER)

Projects sites

Date of Government Version: 05/13/2020
Date Data Arrived at EDR: 05/13/2020
Date Made Active in Reports: 05/15/2020
Number of Days to Update: 2

Source: State Water Resources Control Board
Telephone: 866-480-1028
Last EDR Contact: 06/09/2020
Next Scheduled EDR Contact: 09/21/2020
Data Release Frequency: Varies

WDR: Waste Discharge Requirements Listing

In general, the Waste Discharge Requirements (WDRs) Program (sometimes also referred to as the "Non Chapter 15 (Non 15) Program") regulates point discharges that are exempt pursuant to Subsection 20090 of Title 27 and not subject to the Federal Water Pollution Control Act. Exemptions from Title 27 may be granted for nine categories of discharges (e.g., sewage, wastewater, etc.) that meet, and continue to meet, the preconditions listed for each specific exemption. The scope of the WDRs Program also includes the discharge of wastes classified as inert, pursuant to section 20230 of Title 27.

GOVERNMENT RECORDS SEARCHED / DATA CURRENCY TRACKING

Date of Government Version: 03/09/2020
Date Data Arrived at EDR: 03/10/2020
Date Made Active in Reports: 05/19/2020
Number of Days to Update: 70

Source: State Water Resources Control Board
Telephone: 916-341-5810
Last EDR Contact: 06/09/2020
Next Scheduled EDR Contact: 09/21/2020
Data Release Frequency: Quarterly

CIWQS: California Integrated Water Quality System

The California Integrated Water Quality System (CIWQS) is a computer system used by the State and Regional Water Quality Control Boards to track information about places of environmental interest, manage permits and other orders, track inspections, and manage violations and enforcement activities.

Date of Government Version: 03/02/2020
Date Data Arrived at EDR: 03/03/2020
Date Made Active in Reports: 05/13/2020
Number of Days to Update: 71

Source: State Water Resources Control Board
Telephone: 866-794-4977
Last EDR Contact: 06/02/2020
Next Scheduled EDR Contact: 09/14/2020
Data Release Frequency: Varies

CERS: CalEPA Regulated Site Portal Data

The CalEPA Regulated Site Portal database combines data about environmentally regulated sites and facilities in California into a single database. It combines data from a variety of state and federal databases, and provides an overview of regulated activities across the spectrum of environmental programs for any given location in California. These activities include hazardous materials and waste, state and federal cleanups, impacted ground and surface waters, and toxic materials

Date of Government Version: 04/20/2020
Date Data Arrived at EDR: 04/21/2020
Date Made Active in Reports: 07/13/2020
Number of Days to Update: 83

Source: California Environmental Protection Agency
Telephone: 916-323-2514
Last EDR Contact: 07/21/2020
Next Scheduled EDR Contact: 11/02/2020
Data Release Frequency: Varies

NON-CASE INFO: Non-Case Information Sites (GEOTRACKER)

Non-Case Information sites

Date of Government Version: 05/13/2020
Date Data Arrived at EDR: 05/13/2020
Date Made Active in Reports: 05/15/2020
Number of Days to Update: 2

Source: State Water Resources Control Board
Telephone: 866-480-1028
Last EDR Contact: 06/09/2020
Next Scheduled EDR Contact: 09/21/2020
Data Release Frequency: Varies

OTHER OIL GAS: Other Oil & Gas Projects Sites (GEOTRACKER)

Other Oil & Gas Projects sites

Date of Government Version: 05/13/2020
Date Data Arrived at EDR: 05/13/2020
Date Made Active in Reports: 05/15/2020
Number of Days to Update: 2

Source: State Water Resources Control Board
Telephone: 866-480-1028
Last EDR Contact: 06/09/2020
Next Scheduled EDR Contact: 09/21/2020
Data Release Frequency: Varies

PROD WATER PONDS: Produced Water Ponds Sites (GEOTRACKER)

Produced water ponds sites

Date of Government Version: 05/13/2020
Date Data Arrived at EDR: 05/13/2020
Date Made Active in Reports: 05/15/2020
Number of Days to Update: 2

Source: State Water Resources Control Board
Telephone: 866-480-1028
Last EDR Contact: 06/09/2020
Next Scheduled EDR Contact: 09/21/2020
Data Release Frequency: Varies

SAMPLING POINT: Sampling Point ? Public Sites (GEOTRACKER)

Sampling point - public sites

GOVERNMENT RECORDS SEARCHED / DATA CURRENCY TRACKING

Date of Government Version: 05/13/2020
Date Data Arrived at EDR: 05/13/2020
Date Made Active in Reports: 05/15/2020
Number of Days to Update: 2

Source: State Water Resources Control Board
Telephone: 866-480-1028
Last EDR Contact: 06/09/2020
Next Scheduled EDR Contact: 09/21/2020
Data Release Frequency: Varies

WELL STIM PROJ: Well Stimulation Project (GEOTRACKER)

Includes areas of groundwater monitoring plans, a depiction of the monitoring network, and the facilities, boundaries, and subsurface characteristics of the oilfield and the features (oil and gas wells, produced water ponds, UIC wells, water supply wells, etc?) being monitored

Date of Government Version: 05/13/2020
Date Data Arrived at EDR: 05/13/2020
Date Made Active in Reports: 05/15/2020
Number of Days to Update: 2

Source: State Water Resources Control Board
Telephone: 866-480-1028
Last EDR Contact: 06/09/2020
Next Scheduled EDR Contact: 09/21/2020
Data Release Frequency: Varies

PCS INACTIVE: Listing of Inactive PCS Permits

An inactive permit is a facility that has shut down or is no longer discharging.

Date of Government Version: 11/05/2014
Date Data Arrived at EDR: 01/06/2015
Date Made Active in Reports: 05/06/2015
Number of Days to Update: 120

Source: EPA
Telephone: 202-564-2496
Last EDR Contact: 07/09/2020
Next Scheduled EDR Contact: 10/19/2020
Data Release Frequency: Semi-Annually

PCS ENF: Enforcement data

No description is available for this data

Date of Government Version: 12/31/2014
Date Data Arrived at EDR: 02/05/2015
Date Made Active in Reports: 03/06/2015
Number of Days to Update: 29

Source: EPA
Telephone: 202-564-2497
Last EDR Contact: 07/01/2020
Next Scheduled EDR Contact: 10/19/2020
Data Release Frequency: Varies

MINES MRDS: Mineral Resources Data System

Mineral Resources Data System

Date of Government Version: 04/06/2018
Date Data Arrived at EDR: 10/21/2019
Date Made Active in Reports: 10/24/2019
Number of Days to Update: 3

Source: USGS
Telephone: 703-648-6533
Last EDR Contact: 05/21/2020
Next Scheduled EDR Contact: 09/07/2020
Data Release Frequency: Varies

HWTS: Hazardous Waste Tracking System

DTSC maintains the Hazardous Waste Tracking System that stores ID number information since the early 1980s and manifest data since 1993. The system collects both manifest copies from the generator and destination facility.

Date of Government Version: 04/08/2020
Date Data Arrived at EDR: 04/09/2020
Date Made Active in Reports: 07/01/2020
Number of Days to Update: 83

Source: Department of Toxic Substances Control
Telephone: 916-324-2444
Last EDR Contact: 08/02/2020
Next Scheduled EDR Contact: 10/18/2020
Data Release Frequency: Varies

PCS: Permit Compliance System

PCS is a computerized management information system that contains data on National Pollutant Discharge Elimination System (NPDES) permit holding facilities. PCS tracks the permit, compliance, and enforcement status of NPDES facilities.

GOVERNMENT RECORDS SEARCHED / DATA CURRENCY TRACKING

Date of Government Version: 07/14/2011
Date Data Arrived at EDR: 08/05/2011
Date Made Active in Reports: 09/29/2011
Number of Days to Update: 55

Source: EPA, Office of Water
Telephone: 202-564-2496
Last EDR Contact: 06/08/2020
Next Scheduled EDR Contact: 09/21/2020
Data Release Frequency: Semi-Annually

EDR HIGH RISK HISTORICAL RECORDS

EDR Exclusive Records

EDR MGP: EDR Proprietary Manufactured Gas Plants

The EDR Proprietary Manufactured Gas Plant Database includes records of coal gas plants (manufactured gas plants) compiled by EDR's researchers. Manufactured gas sites were used in the United States from the 1800's to 1950's to produce a gas that could be distributed and used as fuel. These plants used whale oil, rosin, coal, or a mixture of coal, oil, and water that also produced a significant amount of waste. Many of the byproducts of the gas production, such as coal tar (oily waste containing volatile and non-volatile chemicals), sludges, oils and other compounds are potentially hazardous to human health and the environment. The byproduct from this process was frequently disposed of directly at the plant site and can remain or spread slowly, serving as a continuous source of soil and groundwater contamination.

Date of Government Version: N/A
Date Data Arrived at EDR: N/A
Date Made Active in Reports: N/A
Number of Days to Update: N/A

Source: EDR, Inc.
Telephone: N/A
Last EDR Contact: N/A
Next Scheduled EDR Contact: N/A
Data Release Frequency: No Update Planned

EDR Hist Auto: EDR Exclusive Historical Auto Stations

EDR has searched selected national collections of business directories and has collected listings of potential gas station/filling station/service station sites that were available to EDR researchers. EDR's review was limited to those categories of sources that might, in EDR's opinion, include gas station/filling station/service station establishments. The categories reviewed included, but were not limited to gas, gas station, gasoline station, filling station, auto, automobile repair, auto service station, service station, etc. This database falls within a category of information EDR classifies as "High Risk Historical Records", or HRHR. EDR's HRHR effort presents unique and sometimes proprietary data about past sites and operations that typically create environmental concerns, but may not show up in current government records searches.

Date of Government Version: N/A
Date Data Arrived at EDR: N/A
Date Made Active in Reports: N/A
Number of Days to Update: N/A

Source: EDR, Inc.
Telephone: N/A
Last EDR Contact: N/A
Next Scheduled EDR Contact: N/A
Data Release Frequency: Varies

EDR Hist Cleaner: EDR Exclusive Historical Cleaners

EDR has searched selected national collections of business directories and has collected listings of potential dry cleaner sites that were available to EDR researchers. EDR's review was limited to those categories of sources that might, in EDR's opinion, include dry cleaning establishments. The categories reviewed included, but were not limited to dry cleaners, cleaners, laundry, laundromat, cleaning/laundry, wash & dry etc. This database falls within a category of information EDR classifies as "High Risk Historical Records", or HRHR. EDR's HRHR effort presents unique and sometimes proprietary data about past sites and operations that typically create environmental concerns, but may not show up in current government records searches.

Date of Government Version: N/A
Date Data Arrived at EDR: N/A
Date Made Active in Reports: N/A
Number of Days to Update: N/A

Source: EDR, Inc.
Telephone: N/A
Last EDR Contact: N/A
Next Scheduled EDR Contact: N/A
Data Release Frequency: Varies

EDR RECOVERED GOVERNMENT ARCHIVES

Exclusive Recovered Govt. Archives

GOVERNMENT RECORDS SEARCHED / DATA CURRENCY TRACKING

RGA LF: Recovered Government Archive Solid Waste Facilities List

The EDR Recovered Government Archive Landfill database provides a list of landfills derived from historical databases and includes many records that no longer appear in current government lists. Compiled from Records formerly available from the Department of Resources Recycling and Recovery in California.

| | |
|---|--|
| Date of Government Version: N/A | Source: Department of Resources Recycling and Recovery |
| Date Data Arrived at EDR: 07/01/2013 | Telephone: N/A |
| Date Made Active in Reports: 01/13/2014 | Last EDR Contact: 06/01/2012 |
| Number of Days to Update: 196 | Next Scheduled EDR Contact: N/A |
| | Data Release Frequency: Varies |

RGA LUST: Recovered Government Archive Leaking Underground Storage Tank

The EDR Recovered Government Archive Leaking Underground Storage Tank database provides a list of LUST incidents derived from historical databases and includes many records that no longer appear in current government lists. Compiled from Records formerly available from the State Water Resources Control Board in California.

| | |
|---|---|
| Date of Government Version: N/A | Source: State Water Resources Control Board |
| Date Data Arrived at EDR: 07/01/2013 | Telephone: N/A |
| Date Made Active in Reports: 12/30/2013 | Last EDR Contact: 06/01/2012 |
| Number of Days to Update: 182 | Next Scheduled EDR Contact: N/A |
| | Data Release Frequency: Varies |

COUNTY RECORDS

ALAMEDA COUNTY:

CS ALAMEDA: Contaminated Sites

A listing of contaminated sites overseen by the Toxic Release Program (oil and groundwater contamination from chemical releases and spills) and the Leaking Underground Storage Tank Program (soil and ground water contamination from leaking petroleum USTs).

| | |
|---|--|
| Date of Government Version: 01/09/2019 | Source: Alameda County Environmental Health Services |
| Date Data Arrived at EDR: 01/11/2019 | Telephone: 510-567-6700 |
| Date Made Active in Reports: 03/05/2019 | Last EDR Contact: 06/30/2020 |
| Number of Days to Update: 53 | Next Scheduled EDR Contact: 10/19/2020 |
| | Data Release Frequency: Semi-Annually |

UST ALAMEDA: Underground Tanks

Underground storage tank sites located in Alameda county.

| | |
|---|--|
| Date of Government Version: 06/30/2020 | Source: Alameda County Environmental Health Services |
| Date Data Arrived at EDR: 07/01/2020 | Telephone: 510-567-6700 |
| Date Made Active in Reports: 07/17/2020 | Last EDR Contact: 06/30/2020 |
| Number of Days to Update: 16 | Next Scheduled EDR Contact: 10/19/2020 |
| | Data Release Frequency: Semi-Annually |

AMADOR COUNTY:

CUPA AMADOR: CUPA Facility List

Cupa Facility List

| | |
|---|--|
| Date of Government Version: 05/18/2020 | Source: Amador County Environmental Health |
| Date Data Arrived at EDR: 05/19/2020 | Telephone: 209-223-6439 |
| Date Made Active in Reports: 06/01/2020 | Last EDR Contact: 07/28/2020 |
| Number of Days to Update: 13 | Next Scheduled EDR Contact: 11/16/2020 |
| | Data Release Frequency: Varies |

BUTTE COUNTY:

GOVERNMENT RECORDS SEARCHED / DATA CURRENCY TRACKING

CUPA BUTTE: CUPA Facility Listing
Cupa facility list.

Date of Government Version: 04/21/2017
Date Data Arrived at EDR: 04/25/2017
Date Made Active in Reports: 08/09/2017
Number of Days to Update: 106

Source: Public Health Department
Telephone: 530-538-7149
Last EDR Contact: 06/30/2020
Next Scheduled EDR Contact: 10/19/2020
Data Release Frequency: No Update Planned

CALVERAS COUNTY:

CUPA CALVERAS: CUPA Facility Listing
Cupa Facility Listing

Date of Government Version: 03/27/2020
Date Data Arrived at EDR: 03/31/2020
Date Made Active in Reports: 06/15/2020
Number of Days to Update: 76

Source: Calveras County Environmental Health
Telephone: 209-754-6399
Last EDR Contact: 06/17/2020
Next Scheduled EDR Contact: 10/05/2020
Data Release Frequency: Quarterly

COLUSA COUNTY:

CUPA COLUSA: CUPA Facility List
Cupa facility list.

Date of Government Version: 04/06/2020
Date Data Arrived at EDR: 04/23/2020
Date Made Active in Reports: 07/10/2020
Number of Days to Update: 78

Source: Health & Human Services
Telephone: 530-458-0396
Last EDR Contact: 07/28/2020
Next Scheduled EDR Contact: 11/16/2020
Data Release Frequency: Semi-Annually

CONTRA COSTA COUNTY:

SL CONTRA COSTA: Site List

List includes sites from the underground tank, hazardous waste generator and business plan/2185 programs.

Date of Government Version: 04/01/2020
Date Data Arrived at EDR: 04/20/2020
Date Made Active in Reports: 07/06/2020
Number of Days to Update: 77

Source: Contra Costa Health Services Department
Telephone: 925-646-2286
Last EDR Contact: 07/21/2020
Next Scheduled EDR Contact: 11/09/2020
Data Release Frequency: Semi-Annually

DEL NORTE COUNTY:

CUPA DEL NORTE: CUPA Facility List
Cupa Facility list

Date of Government Version: 04/16/2020
Date Data Arrived at EDR: 04/20/2020
Date Made Active in Reports: 07/08/2020
Number of Days to Update: 79

Source: Del Norte County Environmental Health Division
Telephone: 707-465-0426
Last EDR Contact: 08/04/2020
Next Scheduled EDR Contact: 11/09/2020
Data Release Frequency: Varies

EL DORADO COUNTY:

GOVERNMENT RECORDS SEARCHED / DATA CURRENCY TRACKING

CUPA EL DORADO: CUPA Facility List CUPA facility list.

Date of Government Version: 05/07/2020
Date Data Arrived at EDR: 05/07/2020
Date Made Active in Reports: 07/23/2020
Number of Days to Update: 77

Source: El Dorado County Environmental Management Department
Telephone: 530-621-6623
Last EDR Contact: 08/04/2020
Next Scheduled EDR Contact: 11/09/2020
Data Release Frequency: Varies

FRESNO COUNTY:

CUPA FRESNO: CUPA Resources List

Certified Unified Program Agency. CUPA's are responsible for implementing a unified hazardous materials and hazardous waste management regulatory program. The agency provides oversight of businesses that deal with hazardous materials, operate underground storage tanks or aboveground storage tanks.

Date of Government Version: 01/10/2020
Date Data Arrived at EDR: 03/31/2020
Date Made Active in Reports: 06/15/2020
Number of Days to Update: 76

Source: Dept. of Community Health
Telephone: 559-445-3271
Last EDR Contact: 06/30/2020
Next Scheduled EDR Contact: 10/12/2020
Data Release Frequency: Semi-Annually

GLENN COUNTY:

CUPA GLENN: CUPA Facility List Cupa facility list

Date of Government Version: 01/22/2018
Date Data Arrived at EDR: 01/24/2018
Date Made Active in Reports: 03/14/2018
Number of Days to Update: 49

Source: Glenn County Air Pollution Control District
Telephone: 830-934-6500
Last EDR Contact: 07/14/2020
Next Scheduled EDR Contact: 11/02/2020
Data Release Frequency: No Update Planned

HUMBOLDT COUNTY:

CUPA HUMBOLDT: CUPA Facility List CUPA facility list.

Date of Government Version: 05/19/2020
Date Data Arrived at EDR: 05/20/2020
Date Made Active in Reports: 06/15/2020
Number of Days to Update: 26

Source: Humboldt County Environmental Health
Telephone: N/A
Last EDR Contact: 05/14/2020
Next Scheduled EDR Contact: 08/31/2020
Data Release Frequency: Semi-Annually

IMPERIAL COUNTY:

CUPA IMPERIAL: CUPA Facility List Cupa facility list.

Date of Government Version: 04/09/2020
Date Data Arrived at EDR: 04/10/2020
Date Made Active in Reports: 07/01/2020
Number of Days to Update: 82

Source: San Diego Border Field Office
Telephone: 760-339-2777
Last EDR Contact: 07/14/2020
Next Scheduled EDR Contact: 11/02/2020
Data Release Frequency: Varies

INYO COUNTY:

GOVERNMENT RECORDS SEARCHED / DATA CURRENCY TRACKING

CUPA INYO: CUPA Facility List Cupa facility list.

Date of Government Version: 04/02/2018
Date Data Arrived at EDR: 04/03/2018
Date Made Active in Reports: 06/14/2018
Number of Days to Update: 72

Source: Inyo County Environmental Health Services
Telephone: 760-878-0238
Last EDR Contact: 05/07/2020
Next Scheduled EDR Contact: 08/31/2020
Data Release Frequency: Varies

KERN COUNTY:

UST KERN: Underground Storage Tank Sites & Tank Listing Kern County Sites and Tanks Listing.

Date of Government Version: 04/29/2020
Date Data Arrived at EDR: 05/05/2020
Date Made Active in Reports: 07/17/2020
Number of Days to Update: 73

Source: Kern County Environment Health Services Department
Telephone: 661-862-8700
Last EDR Contact: 07/28/2020
Next Scheduled EDR Contact: 11/16/2020
Data Release Frequency: Quarterly

KINGS COUNTY:

CUPA KINGS: CUPA Facility List

A listing of sites included in the county's Certified Unified Program Agency database. California's Secretary for Environmental Protection established the unified hazardous materials and hazardous waste regulatory program as required by chapter 6.11 of the California Health and Safety Code. The Unified Program consolidates the administration, permits, inspections, and enforcement activities.

Date of Government Version: 05/11/2020
Date Data Arrived at EDR: 05/12/2020
Date Made Active in Reports: 07/27/2020
Number of Days to Update: 76

Source: Kings County Department of Public Health
Telephone: 559-584-1411
Last EDR Contact: 05/07/2020
Next Scheduled EDR Contact: 08/31/2020
Data Release Frequency: Varies

LAKE COUNTY:

CUPA LAKE: CUPA Facility List Cupa facility list

Date of Government Version: 04/20/2020
Date Data Arrived at EDR: 04/28/2020
Date Made Active in Reports: 07/14/2020
Number of Days to Update: 77

Source: Lake County Environmental Health
Telephone: 707-263-1164
Last EDR Contact: 07/08/2020
Next Scheduled EDR Contact: 10/26/2020
Data Release Frequency: Varies

LASSEN COUNTY:

CUPA LASSEN: CUPA Facility List Cupa facility list

Date of Government Version: 01/30/2020
Date Data Arrived at EDR: 01/31/2020
Date Made Active in Reports: 04/09/2020
Number of Days to Update: 69

Source: Lassen County Environmental Health
Telephone: 530-251-8528
Last EDR Contact: 08/05/2020
Next Scheduled EDR Contact: 11/02/2020
Data Release Frequency: Varies

LOS ANGELES COUNTY:

GOVERNMENT RECORDS SEARCHED / DATA CURRENCY TRACKING

AOCONCERN: Key Areas of Concerns in Los Angeles County

San Gabriel Valley areas where VOC contamination is at or above the MCL as designated by region 9 EPA office. Date of Government Version: 3/30/2009 Exide Site area is a cleanup plan of lead-impacted soil surrounding the former Exide Facility as designated by the DTSC. Date of Government Version: 7/17/2017

| | |
|---|---|
| Date of Government Version: 03/30/2009 | Source: N/A |
| Date Data Arrived at EDR: 03/31/2009 | Telephone: N/A |
| Date Made Active in Reports: 10/23/2009 | Last EDR Contact: 06/10/2020 |
| Number of Days to Update: 206 | Next Scheduled EDR Contact: 09/28/2020 |
| | Data Release Frequency: No Update Planned |

HMS LOS ANGELES: HMS: Street Number List

Industrial Waste and Underground Storage Tank Sites.

| | |
|---|--|
| Date of Government Version: 03/26/2020 | Source: Department of Public Works |
| Date Data Arrived at EDR: 03/26/2020 | Telephone: 626-458-3517 |
| Date Made Active in Reports: 06/15/2020 | Last EDR Contact: 06/30/2020 |
| Number of Days to Update: 81 | Next Scheduled EDR Contact: 10/19/2020 |
| | Data Release Frequency: Semi-Annually |

LF LOS ANGELES: List of Solid Waste Facilities

Solid Waste Facilities in Los Angeles County.

| | |
|---|--|
| Date of Government Version: 04/13/2020 | Source: La County Department of Public Works |
| Date Data Arrived at EDR: 04/14/2020 | Telephone: 818-458-5185 |
| Date Made Active in Reports: 07/01/2020 | Last EDR Contact: 07/13/2020 |
| Number of Days to Update: 78 | Next Scheduled EDR Contact: 10/26/2020 |
| | Data Release Frequency: Varies |

LF LOS ANGELES CITY: City of Los Angeles Landfills

Landfills owned and maintained by the City of Los Angeles.

| | |
|---|---|
| Date of Government Version: 01/01/2019 | Source: Engineering & Construction Division |
| Date Data Arrived at EDR: 01/15/2019 | Telephone: 213-473-7869 |
| Date Made Active in Reports: 03/07/2019 | Last EDR Contact: 07/08/2020 |
| Number of Days to Update: 51 | Next Scheduled EDR Contact: 10/26/2020 |
| | Data Release Frequency: Varies |

LOS ANGELES AST: Active & Inactive AST Inventory

A listing of active & inactive above ground petroleum storage tank site locations, located in the City of Los Angeles.

| | |
|---|--|
| Date of Government Version: 06/01/2019 | Source: Los Angeles Fire Department |
| Date Data Arrived at EDR: 06/25/2019 | Telephone: 213-978-3800 |
| Date Made Active in Reports: 08/22/2019 | Last EDR Contact: 06/25/2020 |
| Number of Days to Update: 58 | Next Scheduled EDR Contact: 10/05/2020 |
| | Data Release Frequency: Varies |

LOS ANGELES CO LF METHANE: Methane Producing Landfills

This data was created on April 30, 2012 to represent known disposal sites in Los Angeles County that may produce and emanate methane gas. The shapefile contains disposal sites within Los Angeles County that once accepted degradable refuse material. Information used to create this data was extracted from a landfill survey performed by County Engineers (Major Waste System Map, 1973) as well as historical records from CalRecycle, Regional Water Quality Control Board, and Los Angeles County Department of Public Health

| | |
|---|---|
| Date of Government Version: 04/30/2012 | Source: Los Angeles County Department of Public Works |
| Date Data Arrived at EDR: 04/17/2019 | Telephone: 626-458-6973 |
| Date Made Active in Reports: 05/29/2019 | Last EDR Contact: 07/13/2020 |
| Number of Days to Update: 42 | Next Scheduled EDR Contact: 10/26/2020 |
| | Data Release Frequency: No Update Planned |

GOVERNMENT RECORDS SEARCHED / DATA CURRENCY TRACKING

LOS ANGELES HM: Active & Inactive Hazardous Materials Inventory

A listing of active & inactive hazardous materials facility locations, located in the City of Los Angeles.

| | |
|---|--|
| Date of Government Version: 06/01/2019 | Source: Los Angeles Fire Department |
| Date Data Arrived at EDR: 06/25/2019 | Telephone: 213-978-3800 |
| Date Made Active in Reports: 08/22/2019 | Last EDR Contact: 06/25/2020 |
| Number of Days to Update: 58 | Next Scheduled EDR Contact: 10/05/2020 |
| | Data Release Frequency: Varies |

LOS ANGELES UST: Active & Inactive UST Inventory

A listing of active & inactive underground storage tank site locations and underground storage tank historical sites, located in the City of Los Angeles.

| | |
|---|--|
| Date of Government Version: 06/01/2019 | Source: Los Angeles Fire Department |
| Date Data Arrived at EDR: 06/25/2019 | Telephone: 213-978-3800 |
| Date Made Active in Reports: 08/22/2019 | Last EDR Contact: 06/25/2020 |
| Number of Days to Update: 58 | Next Scheduled EDR Contact: 10/05/2020 |
| | Data Release Frequency: Varies |

SITE MIT LOS ANGELES: Site Mitigation List

Industrial sites that have had some sort of spill or complaint.

| | |
|---|--|
| Date of Government Version: 03/25/2020 | Source: Community Health Services |
| Date Data Arrived at EDR: 04/14/2020 | Telephone: 323-890-7806 |
| Date Made Active in Reports: 07/01/2020 | Last EDR Contact: 07/17/2020 |
| Number of Days to Update: 78 | Next Scheduled EDR Contact: 10/26/2020 |
| | Data Release Frequency: Annually |

UST EL SEGUNDO: City of El Segundo Underground Storage Tank

Underground storage tank sites located in El Segundo city.

| | |
|---|--|
| Date of Government Version: 01/21/2017 | Source: City of El Segundo Fire Department |
| Date Data Arrived at EDR: 04/19/2017 | Telephone: 310-524-2236 |
| Date Made Active in Reports: 05/10/2017 | Last EDR Contact: 07/08/2020 |
| Number of Days to Update: 21 | Next Scheduled EDR Contact: 10/26/2020 |
| | Data Release Frequency: No Update Planned |

UST LONG BEACH: City of Long Beach Underground Storage Tank

Underground storage tank sites located in the city of Long Beach.

| | |
|---|--|
| Date of Government Version: 04/22/2019 | Source: City of Long Beach Fire Department |
| Date Data Arrived at EDR: 04/23/2019 | Telephone: 562-570-2563 |
| Date Made Active in Reports: 06/27/2019 | Last EDR Contact: 07/14/2020 |
| Number of Days to Update: 65 | Next Scheduled EDR Contact: 11/02/2020 |
| | Data Release Frequency: Varies |

UST TORRANCE: City of Torrance Underground Storage Tank

Underground storage tank sites located in the city of Torrance.

| | |
|---|--|
| Date of Government Version: 06/27/2019 | Source: City of Torrance Fire Department |
| Date Data Arrived at EDR: 07/30/2019 | Telephone: 310-618-2973 |
| Date Made Active in Reports: 10/02/2019 | Last EDR Contact: 07/14/2020 |
| Number of Days to Update: 64 | Next Scheduled EDR Contact: 11/02/2020 |
| | Data Release Frequency: Semi-Annually |

MADERA COUNTY:

CUPA MADERA: CUPA Facility List

A listing of sites included in the county's Certified Unified Program Agency database. California's Secretary for Environmental Protection established the unified hazardous materials and hazardous waste regulatory program as required by chapter 6.11 of the California Health and Safety Code. The Unified Program consolidates the administration, permits, inspections, and enforcement activities.

GOVERNMENT RECORDS SEARCHED / DATA CURRENCY TRACKING

Date of Government Version: 02/24/2020
Date Data Arrived at EDR: 02/25/2020
Date Made Active in Reports: 05/07/2020
Number of Days to Update: 72

Source: Madera County Environmental Health
Telephone: 559-675-7823
Last EDR Contact: 05/07/2020
Next Scheduled EDR Contact: 08/31/2020
Data Release Frequency: Varies

MARIN COUNTY:

UST MARIN: Underground Storage Tank Sites
Currently permitted USTs in Marin County.

Date of Government Version: 09/26/2018
Date Data Arrived at EDR: 10/04/2018
Date Made Active in Reports: 11/02/2018
Number of Days to Update: 29

Source: Public Works Department Waste Management
Telephone: 415-473-6647
Last EDR Contact: 06/24/2020
Next Scheduled EDR Contact: 10/12/2020
Data Release Frequency: Semi-Annually

MERCED COUNTY:

CUPA MERCED: CUPA Facility List
CUPA facility list.

Date of Government Version: 07/28/2020
Date Data Arrived at EDR: 07/30/2020
Date Made Active in Reports: 07/31/2020
Number of Days to Update: 1

Source: Merced County Environmental Health
Telephone: 209-381-1094
Last EDR Contact: 07/24/2020
Next Scheduled EDR Contact: 11/16/2020
Data Release Frequency: Varies

MONO COUNTY:

CUPA MONO: CUPA Facility List
CUPA Facility List

Date of Government Version: 02/21/2020
Date Data Arrived at EDR: 03/05/2020
Date Made Active in Reports: 05/13/2020
Number of Days to Update: 69

Source: Mono County Health Department
Telephone: 760-932-5580
Last EDR Contact: 05/15/2020
Next Scheduled EDR Contact: 09/07/2020
Data Release Frequency: Varies

MONTEREY COUNTY:

CUPA MONTEREY: CUPA Facility Listing
CUPA Program listing from the Environmental Health Division.

Date of Government Version: 07/13/2020
Date Data Arrived at EDR: 07/15/2020
Date Made Active in Reports: 07/31/2020
Number of Days to Update: 16

Source: Monterey County Health Department
Telephone: 831-796-1297
Last EDR Contact: 07/08/2020
Next Scheduled EDR Contact: 10/12/2020
Data Release Frequency: Varies

NAPA COUNTY:

LUST NAPA: Sites With Reported Contamination
A listing of leaking underground storage tank sites located in Napa county.

GOVERNMENT RECORDS SEARCHED / DATA CURRENCY TRACKING

Date of Government Version: 01/09/2017
Date Data Arrived at EDR: 01/11/2017
Date Made Active in Reports: 03/02/2017
Number of Days to Update: 50

Source: Napa County Department of Environmental Management
Telephone: 707-253-4269
Last EDR Contact: 05/15/2020
Next Scheduled EDR Contact: 09/07/2020
Data Release Frequency: No Update Planned

UST NAPA: Closed and Operating Underground Storage Tank Sites
Underground storage tank sites located in Napa county.

Date of Government Version: 09/05/2019
Date Data Arrived at EDR: 09/09/2019
Date Made Active in Reports: 10/31/2019
Number of Days to Update: 52

Source: Napa County Department of Environmental Management
Telephone: 707-253-4269
Last EDR Contact: 05/15/2020
Next Scheduled EDR Contact: 09/07/2020
Data Release Frequency: No Update Planned

NEVADA COUNTY:

CUPA NEVADA: CUPA Facility List
CUPA facility list.

Date of Government Version: 05/06/2020
Date Data Arrived at EDR: 05/07/2020
Date Made Active in Reports: 07/24/2020
Number of Days to Update: 78

Source: Community Development Agency
Telephone: 530-265-1467
Last EDR Contact: 07/21/2020
Next Scheduled EDR Contact: 11/09/2020
Data Release Frequency: Varies

ORANGE COUNTY:

IND_SITE ORANGE: List of Industrial Site Cleanups
Petroleum and non-petroleum spills.

Date of Government Version: 05/01/2020
Date Data Arrived at EDR: 05/08/2020
Date Made Active in Reports: 07/24/2020
Number of Days to Update: 77

Source: Health Care Agency
Telephone: 714-834-3446
Last EDR Contact: 07/31/2020
Next Scheduled EDR Contact: 11/16/2020
Data Release Frequency: Annually

LUST ORANGE: List of Underground Storage Tank Cleanups
Orange County Underground Storage Tank Cleanups (LUST).

Date of Government Version: 05/01/2020
Date Data Arrived at EDR: 05/08/2020
Date Made Active in Reports: 07/24/2020
Number of Days to Update: 77

Source: Health Care Agency
Telephone: 714-834-3446
Last EDR Contact: 07/31/2020
Next Scheduled EDR Contact: 11/16/2020
Data Release Frequency: Quarterly

UST ORANGE: List of Underground Storage Tank Facilities
Orange County Underground Storage Tank Facilities (UST).

Date of Government Version: 05/01/2020
Date Data Arrived at EDR: 05/05/2020
Date Made Active in Reports: 07/17/2020
Number of Days to Update: 73

Source: Health Care Agency
Telephone: 714-834-3446
Last EDR Contact: 08/03/2020
Next Scheduled EDR Contact: 11/16/2020
Data Release Frequency: Quarterly

PLACER COUNTY:

GOVERNMENT RECORDS SEARCHED / DATA CURRENCY TRACKING

MS PLACER: Master List of Facilities

List includes aboveground tanks, underground tanks and cleanup sites.

Date of Government Version: 03/02/2020
Date Data Arrived at EDR: 03/03/2020
Date Made Active in Reports: 05/13/2020
Number of Days to Update: 71

Source: Placer County Health and Human Services
Telephone: 530-745-2363
Last EDR Contact: 05/27/2020
Next Scheduled EDR Contact: 09/14/2020
Data Release Frequency: Semi-Annually

PLUMAS COUNTY:

CUPA PLUMAS: CUPA Facility List

Plumas County CUPA Program facilities.

Date of Government Version: 03/31/2019
Date Data Arrived at EDR: 04/23/2019
Date Made Active in Reports: 06/26/2019
Number of Days to Update: 64

Source: Plumas County Environmental Health
Telephone: 530-283-6355
Last EDR Contact: 07/14/2020
Next Scheduled EDR Contact: 11/02/2020
Data Release Frequency: Varies

RIVERSIDE COUNTY:

LUST RIVERSIDE: Listing of Underground Tank Cleanup Sites

Riverside County Underground Storage Tank Cleanup Sites (LUST).

Date of Government Version: 03/10/2020
Date Data Arrived at EDR: 03/11/2020
Date Made Active in Reports: 05/20/2020
Number of Days to Update: 70

Source: Department of Environmental Health
Telephone: 951-358-5055
Last EDR Contact: 02/10/2020
Next Scheduled EDR Contact: 09/28/2020
Data Release Frequency: Quarterly

UST RIVERSIDE: Underground Storage Tank Tank List

Underground storage tank sites located in Riverside county.

Date of Government Version: 03/10/2020
Date Data Arrived at EDR: 03/11/2020
Date Made Active in Reports: 05/20/2020
Number of Days to Update: 70

Source: Department of Environmental Health
Telephone: 951-358-5055
Last EDR Contact: 06/10/2020
Next Scheduled EDR Contact: 09/28/2020
Data Release Frequency: Quarterly

SACRAMENTO COUNTY:

CS SACRAMENTO: Toxic Site Clean-Up List

List of sites where unauthorized releases of potentially hazardous materials have occurred.

Date of Government Version: 02/18/2020
Date Data Arrived at EDR: 03/31/2020
Date Made Active in Reports: 06/15/2020
Number of Days to Update: 76

Source: Sacramento County Environmental Management
Telephone: 916-875-8406
Last EDR Contact: 07/02/2020
Next Scheduled EDR Contact: 10/12/2020
Data Release Frequency: Quarterly

ML SACRAMENTO: Master Hazardous Materials Facility List

Any business that has hazardous materials on site - hazardous material storage sites, underground storage tanks, waste generators.

Date of Government Version: 02/24/2020
Date Data Arrived at EDR: 03/31/2020
Date Made Active in Reports: 06/17/2020
Number of Days to Update: 78

Source: Sacramento County Environmental Management
Telephone: 916-875-8406
Last EDR Contact: 07/02/2020
Next Scheduled EDR Contact: 10/12/2020
Data Release Frequency: Quarterly

SAN BENITO COUNTY:

GOVERNMENT RECORDS SEARCHED / DATA CURRENCY TRACKING

CUPA SAN BENITO: CUPA Facility List Cupa facility list

Date of Government Version: 04/24/2020
Date Data Arrived at EDR: 04/28/2020
Date Made Active in Reports: 07/13/2020
Number of Days to Update: 76

Source: San Benito County Environmental Health
Telephone: N/A
Last EDR Contact: 07/28/2020
Next Scheduled EDR Contact: 11/16/2020
Data Release Frequency: Varies

SAN BERNARDINO COUNTY:

PERMITS SAN BERNARDINO: Hazardous Material Permits

This listing includes underground storage tanks, medical waste handlers/generators, hazardous materials handlers, hazardous waste generators, and waste oil generators/handlers.

Date of Government Version: 02/25/2020
Date Data Arrived at EDR: 02/26/2020
Date Made Active in Reports: 05/07/2020
Number of Days to Update: 71

Source: San Bernardino County Fire Department Hazardous Materials Division
Telephone: 909-387-3041
Last EDR Contact: 07/28/2020
Next Scheduled EDR Contact: 11/16/2020
Data Release Frequency: Quarterly

SAN DIEGO COUNTY:

HMMD SAN DIEGO: Hazardous Materials Management Division Database

The database includes: HE58 - This report contains the business name, site address, business phone number, establishment 'H' permit number, type of permit, and the business status. HE17 - In addition to providing the same information provided in the HE58 listing, HE17 provides inspection dates, violations received by the establishment, hazardous waste generated, the quantity, method of storage, treatment/disposal of waste and the hauler, and information on underground storage tanks. Unauthorized Release List - Includes a summary of environmental contamination cases in San Diego County (underground tank cases, non-tank cases, groundwater contamination, and soil contamination are included.)

Date of Government Version: 03/02/2020
Date Data Arrived at EDR: 03/03/2020
Date Made Active in Reports: 05/13/2020
Number of Days to Update: 71

Source: Hazardous Materials Management Division
Telephone: 619-338-2268
Last EDR Contact: 06/02/2020
Next Scheduled EDR Contact: 09/14/2020
Data Release Frequency: Quarterly

LF SAN DIEGO: Solid Waste Facilities

San Diego County Solid Waste Facilities.

Date of Government Version: 04/18/2018
Date Data Arrived at EDR: 04/24/2018
Date Made Active in Reports: 06/19/2018
Number of Days to Update: 56

Source: Department of Health Services
Telephone: 619-338-2209
Last EDR Contact: 07/14/2020
Next Scheduled EDR Contact: 11/02/2020
Data Release Frequency: Varies

SAN DIEGO CO LOP: Local Oversight Program Listing

A listing of all LOP release sites that are or were under the County of San Diego's jurisdiction. Included are closed or transferred cases, open cases, and cases that did not have a case type indicated. The cases without a case type are mostly complaints; however, some of them could be LOP cases.

Date of Government Version: 04/09/2020
Date Data Arrived at EDR: 04/10/2020
Date Made Active in Reports: 06/26/2020
Number of Days to Update: 77

Source: Department of Environmental Health
Telephone: 858-505-6874
Last EDR Contact: 07/14/2020
Next Scheduled EDR Contact: 11/02/2020
Data Release Frequency: Varies

GOVERNMENT RECORDS SEARCHED / DATA CURRENCY TRACKING

SAN DIEGO CO SAM: Environmental Case Listing

The listing contains all underground tank release cases and projects pertaining to properties contaminated with hazardous substances that are actively under review by the Site Assessment and Mitigation Program.

Date of Government Version: 03/23/2010
Date Data Arrived at EDR: 06/15/2010
Date Made Active in Reports: 07/09/2010
Number of Days to Update: 24

Source: San Diego County Department of Environmental Health
Telephone: 619-338-2371
Last EDR Contact: 05/27/2020
Next Scheduled EDR Contact: 09/14/2020
Data Release Frequency: No Update Planned

SAN FRANCISCO COUNTY:

LUST SAN FRANCISCO: Local Oversight Facilities

A listing of leaking underground storage tank sites located in San Francisco county.

Date of Government Version: 09/19/2008
Date Data Arrived at EDR: 09/19/2008
Date Made Active in Reports: 09/29/2008
Number of Days to Update: 10

Source: Department Of Public Health San Francisco County
Telephone: 415-252-3920
Last EDR Contact: 07/28/2020
Next Scheduled EDR Contact: 11/16/2020
Data Release Frequency: No Update Planned

UST SAN FRANCISCO: Underground Storage Tank Information

Underground storage tank sites located in San Francisco county.

Date of Government Version: 05/04/2020
Date Data Arrived at EDR: 05/06/2020
Date Made Active in Reports: 07/17/2020
Number of Days to Update: 72

Source: Department of Public Health
Telephone: 415-252-3920
Last EDR Contact: 07/28/2020
Next Scheduled EDR Contact: 11/16/2020
Data Release Frequency: Quarterly

SAN JOAQUIN COUNTY:

UST SAN JOAQUIN: San Joaquin Co. UST

A listing of underground storage tank locations in San Joaquin county.

Date of Government Version: 06/22/2018
Date Data Arrived at EDR: 06/26/2018
Date Made Active in Reports: 07/11/2018
Number of Days to Update: 15

Source: Environmental Health Department
Telephone: N/A
Last EDR Contact: 06/10/2020
Next Scheduled EDR Contact: 09/28/2020
Data Release Frequency: Semi-Annually

SAN LUIS OBISPO COUNTY:

CUPA SAN LUIS OBISPO: CUPA Facility List

Cupa Facility List.

Date of Government Version: 05/08/2020
Date Data Arrived at EDR: 05/08/2020
Date Made Active in Reports: 08/03/2020
Number of Days to Update: 87

Source: San Luis Obispo County Public Health Department
Telephone: 805-781-5596
Last EDR Contact: 05/07/2020
Next Scheduled EDR Contact: 08/31/2020
Data Release Frequency: Varies

SAN MATEO COUNTY:

BI SAN MATEO: Business Inventory

List includes Hazardous Materials Business Plan, hazardous waste generators, and underground storage tanks.

GOVERNMENT RECORDS SEARCHED / DATA CURRENCY TRACKING

Date of Government Version: 02/20/2020
Date Data Arrived at EDR: 02/20/2020
Date Made Active in Reports: 04/24/2020
Number of Days to Update: 64

Source: San Mateo County Environmental Health Services Division
Telephone: 650-363-1921
Last EDR Contact: 06/12/2020
Next Scheduled EDR Contact: 09/21/2020
Data Release Frequency: Annually

LUST SAN MATEO: Fuel Leak List

A listing of leaking underground storage tank sites located in San Mateo county.

Date of Government Version: 03/29/2019
Date Data Arrived at EDR: 03/29/2019
Date Made Active in Reports: 05/29/2019
Number of Days to Update: 61

Source: San Mateo County Environmental Health Services Division
Telephone: 650-363-1921
Last EDR Contact: 06/03/2020
Next Scheduled EDR Contact: 09/21/2020
Data Release Frequency: Semi-Annually

SANTA BARBARA COUNTY:

CUPA SANTA BARBARA: CUPA Facility Listing

CUPA Program Listing from the Environmental Health Services division.

Date of Government Version: 09/08/2011
Date Data Arrived at EDR: 09/09/2011
Date Made Active in Reports: 10/07/2011
Number of Days to Update: 28

Source: Santa Barbara County Public Health Department
Telephone: 805-686-8167
Last EDR Contact: 05/07/2020
Next Scheduled EDR Contact: 08/31/2020
Data Release Frequency: No Update Planned

SANTA CLARA COUNTY:

CUPA SANTA CLARA: Cupa Facility List

Cupa facility list

Date of Government Version: 05/08/2020
Date Data Arrived at EDR: 05/12/2020
Date Made Active in Reports: 07/27/2020
Number of Days to Update: 76

Source: Department of Environmental Health
Telephone: 408-918-1973
Last EDR Contact: 05/07/2020
Next Scheduled EDR Contact: 08/31/2020
Data Release Frequency: Varies

HIST LUST SANTA CLARA: HIST LUST - Fuel Leak Site Activity Report

A listing of open and closed leaking underground storage tanks. This listing is no longer updated by the county. Leaking underground storage tanks are now handled by the Department of Environmental Health.

Date of Government Version: 03/29/2005
Date Data Arrived at EDR: 03/30/2005
Date Made Active in Reports: 04/21/2005
Number of Days to Update: 22

Source: Santa Clara Valley Water District
Telephone: 408-265-2600
Last EDR Contact: 03/23/2009
Next Scheduled EDR Contact: 06/22/2009
Data Release Frequency: No Update Planned

LUST SANTA CLARA: LOP Listing

A listing of leaking underground storage tanks located in Santa Clara county.

Date of Government Version: 03/03/2014
Date Data Arrived at EDR: 03/05/2014
Date Made Active in Reports: 03/18/2014
Number of Days to Update: 13

Source: Department of Environmental Health
Telephone: 408-918-3417
Last EDR Contact: 05/15/2020
Next Scheduled EDR Contact: 09/07/2020
Data Release Frequency: No Update Planned

SAN JOSE HAZMAT: Hazardous Material Facilities

Hazardous material facilities, including underground storage tank sites.

GOVERNMENT RECORDS SEARCHED / DATA CURRENCY TRACKING

Date of Government Version: 04/22/2020
Date Data Arrived at EDR: 04/24/2020
Date Made Active in Reports: 05/07/2020
Number of Days to Update: 13

Source: City of San Jose Fire Department
Telephone: 408-535-7694
Last EDR Contact: 07/28/2020
Next Scheduled EDR Contact: 11/16/2020
Data Release Frequency: Annually

SANTA CRUZ COUNTY:

CUPA SANTA CRUZ: CUPA Facility List
CUPA facility listing.

Date of Government Version: 01/21/2017
Date Data Arrived at EDR: 02/22/2017
Date Made Active in Reports: 05/23/2017
Number of Days to Update: 90

Source: Santa Cruz County Environmental Health
Telephone: 831-464-2761
Last EDR Contact: 05/07/2020
Next Scheduled EDR Contact: 08/31/2020
Data Release Frequency: Varies

SHASTA COUNTY:

CUPA SHASTA: CUPA Facility List
Cupa Facility List.

Date of Government Version: 06/15/2017
Date Data Arrived at EDR: 06/19/2017
Date Made Active in Reports: 08/09/2017
Number of Days to Update: 51

Source: Shasta County Department of Resource Management
Telephone: 530-225-5789
Last EDR Contact: 05/07/2020
Next Scheduled EDR Contact: 08/31/2020
Data Release Frequency: Varies

SOLANO COUNTY:

LUST SOLANO: Leaking Underground Storage Tanks

A listing of leaking underground storage tank sites located in Solano county.

Date of Government Version: 06/04/2019
Date Data Arrived at EDR: 06/06/2019
Date Made Active in Reports: 08/13/2019
Number of Days to Update: 68

Source: Solano County Department of Environmental Management
Telephone: 707-784-6770
Last EDR Contact: 05/26/2020
Next Scheduled EDR Contact: 09/13/2020
Data Release Frequency: Quarterly

UST SOLANO: Underground Storage Tanks

Underground storage tank sites located in Solano county.

Date of Government Version: 03/02/2020
Date Data Arrived at EDR: 03/04/2020
Date Made Active in Reports: 05/14/2020
Number of Days to Update: 71

Source: Solano County Department of Environmental Management
Telephone: 707-784-6770
Last EDR Contact: 06/23/2020
Next Scheduled EDR Contact: 09/14/2020
Data Release Frequency: Quarterly

SONOMA COUNTY:

CUPA SONOMA: Cupa Facility List
Cupa Facility list

Date of Government Version: 02/25/2020
Date Data Arrived at EDR: 02/26/2020
Date Made Active in Reports: 03/11/2020
Number of Days to Update: 14

Source: County of Sonoma Fire & Emergency Services Department
Telephone: 707-565-1174
Last EDR Contact: 06/30/2020
Next Scheduled EDR Contact: 10/05/2020
Data Release Frequency: Varies

GOVERNMENT RECORDS SEARCHED / DATA CURRENCY TRACKING

LUST SONOMA: Leaking Underground Storage Tank Sites

A listing of leaking underground storage tank sites located in Sonoma county.

Date of Government Version: 04/03/2020
Date Data Arrived at EDR: 04/08/2020
Date Made Active in Reports: 06/26/2020
Number of Days to Update: 79

Source: Department of Health Services
Telephone: 707-565-6565
Last EDR Contact: 06/17/2020
Next Scheduled EDR Contact: 10/05/2020
Data Release Frequency: Quarterly

STANISLAUS COUNTY:

CUPA STANISLAUS: CUPA Facility List

Cupa facility list

Date of Government Version: 02/04/2020
Date Data Arrived at EDR: 02/05/2020
Date Made Active in Reports: 04/15/2020
Number of Days to Update: 70

Source: Stanislaus County Department of Environmental Protection
Telephone: 209-525-6751
Last EDR Contact: 07/06/2020
Next Scheduled EDR Contact: 10/26/2020
Data Release Frequency: Varies

SUTTER COUNTY:

UST SUTTER: Underground Storage Tanks

Underground storage tank sites located in Sutter county.

Date of Government Version: 01/23/2020
Date Data Arrived at EDR: 03/03/2020
Date Made Active in Reports: 05/08/2020
Number of Days to Update: 66

Source: Sutter County Environmental Health Services
Telephone: 530-822-7500
Last EDR Contact: 05/27/2020
Next Scheduled EDR Contact: 09/14/2020
Data Release Frequency: Semi-Annually

TEHAMA COUNTY:

CUPA TEHAMA: CUPA Facility List

Cupa facilities

Date of Government Version: 05/18/2020
Date Data Arrived at EDR: 05/19/2020
Date Made Active in Reports: 07/31/2020
Number of Days to Update: 73

Source: Tehama County Department of Environmental Health
Telephone: 530-527-8020
Last EDR Contact: 07/28/2020
Next Scheduled EDR Contact: 11/16/2020
Data Release Frequency: Varies

TRINITY COUNTY:

CUPA TRINITY: CUPA Facility List

Cupa facility list

Date of Government Version: 04/09/2020
Date Data Arrived at EDR: 04/10/2020
Date Made Active in Reports: 07/01/2020
Number of Days to Update: 82

Source: Department of Toxic Substances Control
Telephone: 760-352-0381
Last EDR Contact: 07/14/2020
Next Scheduled EDR Contact: 11/02/2020
Data Release Frequency: Varies

TULARE COUNTY:

GOVERNMENT RECORDS SEARCHED / DATA CURRENCY TRACKING

CUPA TULARE: CUPA Facility List Cupa program facilities

Date of Government Version: 05/14/2020
Date Data Arrived at EDR: 05/15/2020
Date Made Active in Reports: 07/27/2020
Number of Days to Update: 73

Source: Tulare County Environmental Health Services Division
Telephone: 559-624-7400
Last EDR Contact: 08/06/2020
Next Scheduled EDR Contact: 11/16/2020
Data Release Frequency: Varies

TUOLUMNE COUNTY:

CUPA TUOLUMNE: CUPA Facility List Cupa facility list

Date of Government Version: 04/23/2018
Date Data Arrived at EDR: 04/25/2018
Date Made Active in Reports: 06/25/2018
Number of Days to Update: 61

Source: Divison of Environmental Health
Telephone: 209-533-5633
Last EDR Contact: 07/14/2020
Next Scheduled EDR Contact: 11/02/2020
Data Release Frequency: Varies

VENTURA COUNTY:

BWT VENTURA: Business Plan, Hazardous Waste Producers, and Operating Underground Tanks

The BWT list indicates by site address whether the Environmental Health Division has Business Plan (B), Waste Producer (W), and/or Underground Tank (T) information.

Date of Government Version: 03/26/2020
Date Data Arrived at EDR: 04/23/2020
Date Made Active in Reports: 07/09/2020
Number of Days to Update: 77

Source: Ventura County Environmental Health Division
Telephone: 805-654-2813
Last EDR Contact: 07/20/2020
Next Scheduled EDR Contact: 11/02/2020
Data Release Frequency: Quarterly

LF VENTURA: Inventory of Illegal Abandoned and Inactive Sites

Ventura County Inventory of Closed, Illegal Abandoned, and Inactive Sites.

Date of Government Version: 12/01/2011
Date Data Arrived at EDR: 12/01/2011
Date Made Active in Reports: 01/19/2012
Number of Days to Update: 49

Source: Environmental Health Division
Telephone: 805-654-2813
Last EDR Contact: 06/24/2020
Next Scheduled EDR Contact: 10/12/2020
Data Release Frequency: No Update Planned

LUST VENTURA: Listing of Underground Tank Cleanup Sites

Ventura County Underground Storage Tank Cleanup Sites (LUST).

Date of Government Version: 05/29/2008
Date Data Arrived at EDR: 06/24/2008
Date Made Active in Reports: 07/31/2008
Number of Days to Update: 37

Source: Environmental Health Division
Telephone: 805-654-2813
Last EDR Contact: 08/04/2020
Next Scheduled EDR Contact: 11/23/2020
Data Release Frequency: No Update Planned

MED WASTE VENTURA: Medical Waste Program List

To protect public health and safety and the environment from potential exposure to disease causing agents, the Environmental Health Division Medical Waste Program regulates the generation, handling, storage, treatment and disposal of medical waste throughout the County.

Date of Government Version: 03/26/2020
Date Data Arrived at EDR: 04/23/2020
Date Made Active in Reports: 07/09/2020
Number of Days to Update: 77

Source: Ventura County Resource Management Agency
Telephone: 805-654-2813
Last EDR Contact: 07/20/2020
Next Scheduled EDR Contact: 11/02/2020
Data Release Frequency: Quarterly

GOVERNMENT RECORDS SEARCHED / DATA CURRENCY TRACKING

UST VENTURA: Underground Tank Closed Sites List

Ventura County Operating Underground Storage Tank Sites (UST)/Underground Tank Closed Sites List.

Date of Government Version: 01/27/2020
Date Data Arrived at EDR: 03/10/2020
Date Made Active in Reports: 05/20/2020
Number of Days to Update: 71

Source: Environmental Health Division
Telephone: 805-654-2813
Last EDR Contact: 06/09/2020
Next Scheduled EDR Contact: 09/21/2020
Data Release Frequency: Quarterly

YOLO COUNTY:

UST YOLO: Underground Storage Tank Comprehensive Facility Report

Underground storage tank sites located in Yolo county.

Date of Government Version: 03/23/2020
Date Data Arrived at EDR: 04/01/2020
Date Made Active in Reports: 06/17/2020
Number of Days to Update: 77

Source: Yolo County Department of Health
Telephone: 530-666-8646
Last EDR Contact: 06/24/2020
Next Scheduled EDR Contact: 10/12/2020
Data Release Frequency: Annually

YUBA COUNTY:

CUPA YUBA: CUPA Facility List

CUPA facility listing for Yuba County.

Date of Government Version: 04/27/2020
Date Data Arrived at EDR: 04/29/2020
Date Made Active in Reports: 07/17/2020
Number of Days to Update: 79

Source: Yuba County Environmental Health Department
Telephone: 530-749-7523
Last EDR Contact: 08/04/2020
Next Scheduled EDR Contact: 11/09/2020
Data Release Frequency: Varies

OTHER DATABASE(S)

Depending on the geographic area covered by this report, the data provided in these specialty databases may or may not be complete. For example, the existence of wetlands information data in a specific report does not mean that all wetlands in the area covered by the report are included. Moreover, the absence of any reported wetlands information does not necessarily mean that wetlands do not exist in the area covered by the report.

CT MANIFEST: Hazardous Waste Manifest Data

Facility and manifest data. Manifest is a document that lists and tracks hazardous waste from the generator through transporters to a tsd facility.

Date of Government Version: 05/12/2020
Date Data Arrived at EDR: 05/12/2020
Date Made Active in Reports: 07/27/2020
Number of Days to Update: 76

Source: Department of Energy & Environmental Protection
Telephone: 860-424-3375
Last EDR Contact: 05/12/2020
Next Scheduled EDR Contact: 08/24/2020
Data Release Frequency: No Update Planned

NJ MANIFEST: Manifest Information

Hazardous waste manifest information.

Date of Government Version: 12/31/2018
Date Data Arrived at EDR: 04/10/2019
Date Made Active in Reports: 05/16/2019
Number of Days to Update: 36

Source: Department of Environmental Protection
Telephone: N/A
Last EDR Contact: 07/09/2020
Next Scheduled EDR Contact: 10/19/2020
Data Release Frequency: Annually

GOVERNMENT RECORDS SEARCHED / DATA CURRENCY TRACKING

NY MANIFEST: Facility and Manifest Data

Manifest is a document that lists and tracks hazardous waste from the generator through transporters to a TSD facility.

Date of Government Version: 01/01/2019
Date Data Arrived at EDR: 04/29/2020
Date Made Active in Reports: 07/10/2020
Number of Days to Update: 72

Source: Department of Environmental Conservation
Telephone: 518-402-8651
Last EDR Contact: 07/31/2020
Next Scheduled EDR Contact: 11/09/2020
Data Release Frequency: Quarterly

PA MANIFEST: Manifest Information

Hazardous waste manifest information.

Date of Government Version: 06/30/2018
Date Data Arrived at EDR: 07/19/2019
Date Made Active in Reports: 09/10/2019
Number of Days to Update: 53

Source: Department of Environmental Protection
Telephone: 717-783-8990
Last EDR Contact: 07/09/2020
Next Scheduled EDR Contact: 10/26/2020
Data Release Frequency: Annually

RI MANIFEST: Manifest information

Hazardous waste manifest information

Date of Government Version: 12/31/2018
Date Data Arrived at EDR: 10/02/2019
Date Made Active in Reports: 12/10/2019
Number of Days to Update: 69

Source: Department of Environmental Management
Telephone: 401-222-2797
Last EDR Contact: 05/14/2020
Next Scheduled EDR Contact: 08/31/2020
Data Release Frequency: Annually

WI MANIFEST: Manifest Information

Hazardous waste manifest information.

Date of Government Version: 05/31/2018
Date Data Arrived at EDR: 06/19/2019
Date Made Active in Reports: 09/03/2019
Number of Days to Update: 76

Source: Department of Natural Resources
Telephone: N/A
Last EDR Contact: 06/04/2020
Next Scheduled EDR Contact: 09/21/2020
Data Release Frequency: Annually

Oil/Gas Pipelines

Source: Endeavor Business Media

Petroleum Bundle (Crude Oil, Refined Products, Petrochemicals, Gas Liquids (LPG/NGL), and Specialty Gases (Miscellaneous)) N = Natural Gas Bundle (Natural Gas, Gas Liquids (LPG/NGL), and Specialty Gases (Miscellaneous)). This map includes information copyrighted by Endeavor Business Media. This information is provided on a best effort basis and Endeavor Business Media does not guarantee its accuracy nor warrant its fitness for any particular purpose. Such information has been reprinted with the permission of Endeavor Business Media.

Electric Power Transmission Line Data

Source: Endeavor Business Media

This map includes information copyrighted by Endeavor Business Media. This information is provided on a best effort basis and Endeavor Business Media does not guarantee its accuracy nor warrant its fitness for any particular purpose. Such information has been reprinted with the permission of Endeavor Business Media.

Sensitive Receptors: There are individuals deemed sensitive receptors due to their fragile immune systems and special sensitivity to environmental discharges. These sensitive receptors typically include the elderly, the sick, and children. While the location of all sensitive receptors cannot be determined, EDR indicates those buildings and facilities - schools, daycares, hospitals, medical centers, and nursing homes - where individuals who are sensitive receptors are likely to be located.

AHA Hospitals:

Source: American Hospital Association, Inc.
Telephone: 312-280-5991

The database includes a listing of hospitals based on the American Hospital Association's annual survey of hospitals.

Medical Centers: Provider of Services Listing

Source: Centers for Medicare & Medicaid Services
Telephone: 410-786-3000

A listing of hospitals with Medicare provider number, produced by Centers of Medicare & Medicaid Services, a federal agency within the U.S. Department of Health and Human Services.

GOVERNMENT RECORDS SEARCHED / DATA CURRENCY TRACKING

Nursing Homes

Source: National Institutes of Health

Telephone: 301-594-6248

Information on Medicare and Medicaid certified nursing homes in the United States.

Public Schools

Source: National Center for Education Statistics

Telephone: 202-502-7300

The National Center for Education Statistics' primary database on elementary and secondary public education in the United States. It is a comprehensive, annual, national statistical database of all public elementary and secondary schools and school districts, which contains data that are comparable across all states.

Private Schools

Source: National Center for Education Statistics

Telephone: 202-502-7300

The National Center for Education Statistics' primary database on private school locations in the United States.

Daycare Centers: Licensed Facilities

Source: Department of Social Services

Telephone: 916-657-4041

Flood Zone Data: This data was obtained from the Federal Emergency Management Agency (FEMA). It depicts 100-year and 500-year flood zones as defined by FEMA. It includes the National Flood Hazard Layer (NFHL) which incorporates Flood Insurance Rate Map (FIRM) data and Q3 data from FEMA in areas not covered by NFHL.

Source: FEMA

Telephone: 877-336-2627

Date of Government Version: 2003, 2015

NWI: National Wetlands Inventory. This data, available in select counties across the country, was obtained by EDR in 2002, 2005 and 2010 from the U.S. Fish and Wildlife Service.

State Wetlands Data: Wetland Inventory

Source: Department of Fish and Wildlife

Telephone: 916-445-0411

Current USGS 7.5 Minute Topographic Map

Source: U.S. Geological Survey

STREET AND ADDRESS INFORMATION

© 2015 TomTom North America, Inc. All rights reserved. This material is proprietary and the subject of copyright protection and other intellectual property rights owned by or licensed to Tele Atlas North America, Inc. The use of this material is subject to the terms of a license agreement. You will be held liable for any unauthorized copying or disclosure of this material.

GEOCHECK[®] - PHYSICAL SETTING SOURCE ADDENDUM

TARGET PROPERTY ADDRESS

6450 SUNSET BLVD, 1433 COLE PL & 1424 N WILCOX AVE
6450 SUNSET BLVD, 1433 COLE PL & 1424 N WILCOX AVE
LOS ANGELES, CA 90028

TARGET PROPERTY COORDINATES

| | |
|-------------------------------|------------------------------|
| Latitude (North): | 34.097535 - 34° 5' 51.13" |
| Longitude (West): | 118.330634 - 118° 19' 50.28" |
| Universal Tranverse Mercator: | Zone 11 |
| UTM X (Meters): | 377252.6 |
| UTM Y (Meters): | 3773575.0 |
| Elevation: | 351 ft. above sea level |

USGS TOPOGRAPHIC MAP

| | |
|----------------------|-----------------------|
| Target Property Map: | 5630741 HOLLYWOOD, CA |
| Version Date: | 2012 |

EDR's GeoCheck Physical Setting Source Addendum is provided to assist the environmental professional in forming an opinion about the impact of potential contaminant migration.

Assessment of the impact of contaminant migration generally has two principle investigative components:

1. Groundwater flow direction, and
2. Groundwater flow velocity.

Groundwater flow direction may be impacted by surface topography, hydrology, hydrogeology, characteristics of the soil, and nearby wells. Groundwater flow velocity is generally impacted by the nature of the geologic strata.

GEOCHECK® - PHYSICAL SETTING SOURCE SUMMARY

GROUNDWATER FLOW DIRECTION INFORMATION

Groundwater flow direction for a particular site is best determined by a qualified environmental professional using site-specific well data. If such data is not reasonably ascertainable, it may be necessary to rely on other sources of information, such as surface topographic information, hydrologic information, hydrogeologic data collected on nearby properties, and regional groundwater flow information (from deep aquifers).

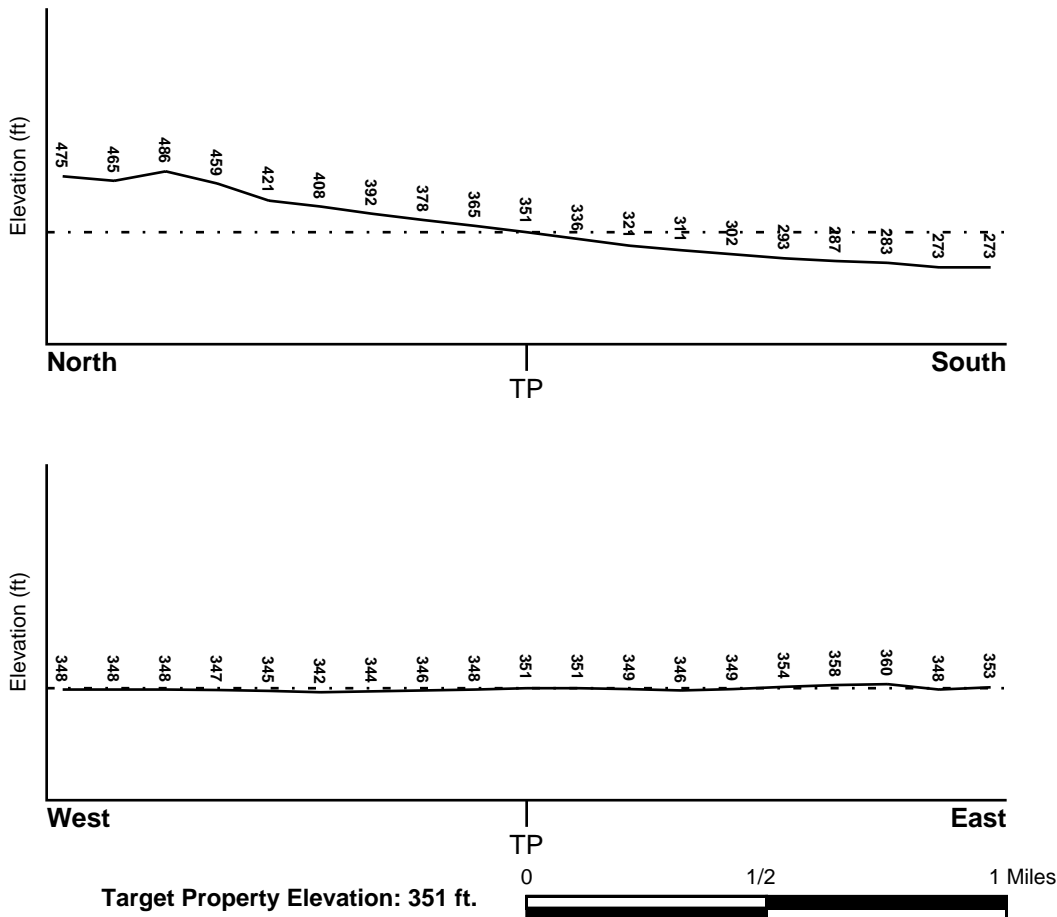
TOPOGRAPHIC INFORMATION

Surface topography may be indicative of the direction of surficial groundwater flow. This information can be used to assist the environmental professional in forming an opinion about the impact of nearby contaminated properties or, should contamination exist on the target property, what downgradient sites might be impacted.

TARGET PROPERTY TOPOGRAPHY

General Topographic Gradient: General South

SURROUNDING TOPOGRAPHY: ELEVATION PROFILES



Source: Topography has been determined from the USGS 7.5' Digital Elevation Model and should be evaluated on a relative (not an absolute) basis. Relative elevation information between sites of close proximity should be field verified.

GEOCHECK® - PHYSICAL SETTING SOURCE SUMMARY

HYDROLOGIC INFORMATION

Surface water can act as a hydrologic barrier to groundwater flow. Such hydrologic information can be used to assist the environmental professional in forming an opinion about the impact of nearby contaminated properties or, should contamination exist on the target property, what downgradient sites might be impacted.

Refer to the Physical Setting Source Map following this summary for hydrologic information (major waterways and bodies of water).

FEMA FLOOD ZONE

| | |
|---|-------------------------|
| <u>Flood Plain Panel at Target Property</u> | <u>FEMA Source Type</u> |
| 06037C1605F | FEMA FIRM Flood data |
| <u>Additional Panels in search area:</u> | <u>FEMA Source Type</u> |
| Not Reported | |

NATIONAL WETLAND INVENTORY

| | |
|------------------------------------|--|
| <u>NWI Quad at Target Property</u> | <u>NWI Electronic Data Coverage</u> |
| HOLLYWOOD | YES - refer to the Overview Map and Detail Map |

HYDROGEOLOGIC INFORMATION

Hydrogeologic information obtained by installation of wells on a specific site can often be an indicator of groundwater flow direction in the immediate area. Such hydrogeologic information can be used to assist the environmental professional in forming an opinion about the impact of nearby contaminated properties or, should contamination exist on the target property, what downgradient sites might be impacted.

Site-Specific Hydrogeological Data*:

| | |
|----------------|------------|
| Search Radius: | 1.25 miles |
| Status: | Not found |

AQUIFLOW®

Search Radius: 1.000 Mile.

EDR has developed the AQUIFLOW Information System to provide data on the general direction of groundwater flow at specific points. EDR has reviewed reports submitted by environmental professionals to regulatory authorities at select sites and has extracted the date of the report, groundwater flow direction as determined hydrogeologically, and the depth to water table.

| <u>MAP ID</u> | <u>LOCATION FROM TP</u> | <u>GENERAL DIRECTION GROUNDWATER FLOW</u> |
|---------------|-------------------------|---|
| 1 | 1/2 - 1 Mile SSW | SW |
| 1G | 1/2 - 1 Mile SSW | SW |

For additional site information, refer to Physical Setting Source Map Findings.

GEOCHECK® - PHYSICAL SETTING SOURCE SUMMARY

GROUNDWATER FLOW VELOCITY INFORMATION

Groundwater flow velocity information for a particular site is best determined by a qualified environmental professional using site specific geologic and soil strata data. If such data are not reasonably ascertainable, it may be necessary to rely on other sources of information, including geologic age identification, rock stratigraphic unit and soil characteristics data collected on nearby properties and regional soil information. In general, contaminant plumes move more quickly through sandy-gravelly types of soils than silty-clayey types of soils.

GEOLOGIC INFORMATION IN GENERAL AREA OF TARGET PROPERTY

Geologic information can be used by the environmental professional in forming an opinion about the relative speed at which contaminant migration may be occurring.

ROCK STRATIGRAPHIC UNIT

Era: Cenozoic
System: Tertiary
Series: Miocene
Code: Tm (decoded above as Era, System & Series)

GEOLOGIC AGE IDENTIFICATION

Category: Stratified Sequence

Geologic Age and Rock Stratigraphic Unit Source: P.G. Schruben, R.E. Arndt and W.J. Bawiec, Geology of the Conterminous U.S. at 1:2,500,000 Scale - a digital representation of the 1974 P.B. King and H.M. Beikman Map, USGS Digital Data Series DDS - 11 (1994).

DOMINANT SOIL COMPOSITION IN GENERAL AREA OF TARGET PROPERTY

The U.S. Department of Agriculture's (USDA) Soil Conservation Service (SCS) leads the National Cooperative Soil Survey (NCSS) and is responsible for collecting, storing, maintaining and distributing soil survey information for privately owned lands in the United States. A soil map in a soil survey is a representation of soil patterns in a landscape. Soil maps for STATSGO are compiled by generalizing more detailed (SSURGO) soil survey maps. The following information is based on Soil Conservation Service STATSGO data.

Soil Component Name: URBAN LAND

Soil Surface Texture: variable

Hydrologic Group: Not reported

Soil Drainage Class: Not reported

Hydric Status: Soil does not meet the requirements for a hydric soil.

Corrosion Potential - Uncoated Steel: Not Reported

Depth to Bedrock Min: > 10 inches

Depth to Bedrock Max: > 10 inches

GEOCHECK® - PHYSICAL SETTING SOURCE SUMMARY

| Soil Layer Information | | | | | | | |
|------------------------|----------|----------|--------------------|----------------|--------------|---------------------------|------------------------|
| Layer | Boundary | | Soil Texture Class | Classification | | Permeability Rate (in/hr) | Soil Reaction (pH) |
| | Upper | Lower | | AASHTO Group | Unified Soil | | |
| 1 | 0 inches | 6 inches | variable | Not reported | Not reported | Max: 0.00 Min: 0.00 | Max: 0.00 Min: 0.00 |

OTHER SOIL TYPES IN AREA

Based on Soil Conservation Service STATSGO data, the following additional subordinant soil types may appear within the general area of target property.

Soil Surface Textures: loam
 clay
 silt loam
 loamy sand
 sandy loam
 fine sand
 clay loam
 gravelly - sandy loam
 coarse sand
 gravelly - sand
 sand

Surficial Soil Types: loam
 clay
 silt loam
 loamy sand
 sandy loam
 fine sand
 clay loam
 gravelly - sandy loam
 coarse sand
 gravelly - sand
 sand

Shallow Soil Types: fine sandy loam
 gravelly - loam
 sand
 silty clay

Deeper Soil Types: stratified
 clay loam
 silty clay loam
 gravelly - sandy loam
 coarse sand
 sand
 weathered bedrock
 very fine sandy loam

GEOCHECK® - PHYSICAL SETTING SOURCE SUMMARY

LOCAL / REGIONAL WATER AGENCY RECORDS

EDR Local/Regional Water Agency records provide water well information to assist the environmental professional in assessing sources that may impact ground water flow direction, and in forming an opinion about the impact of contaminant migration on nearby drinking water wells.

WELL SEARCH DISTANCE INFORMATION

| <u>DATABASE</u> | <u>SEARCH DISTANCE (miles)</u> |
|------------------|--------------------------------|
| Federal USGS | 1.000 |
| Federal FRDS PWS | Nearest PWS within 1 mile |
| State Database | 1.000 |

FEDERAL USGS WELL INFORMATION

| <u>MAP ID</u> | <u>WELL ID</u> | <u>LOCATION FROM TP</u> |
|----------------|----------------|-------------------------|
| No Wells Found | | |

FEDERAL FRDS PUBLIC WATER SUPPLY SYSTEM INFORMATION

| <u>MAP ID</u> | <u>WELL ID</u> | <u>LOCATION FROM TP</u> |
|---------------------|----------------|-------------------------|
| No PWS System Found | | |

Note: PWS System location is not always the same as well location.

STATE DATABASE WELL INFORMATION

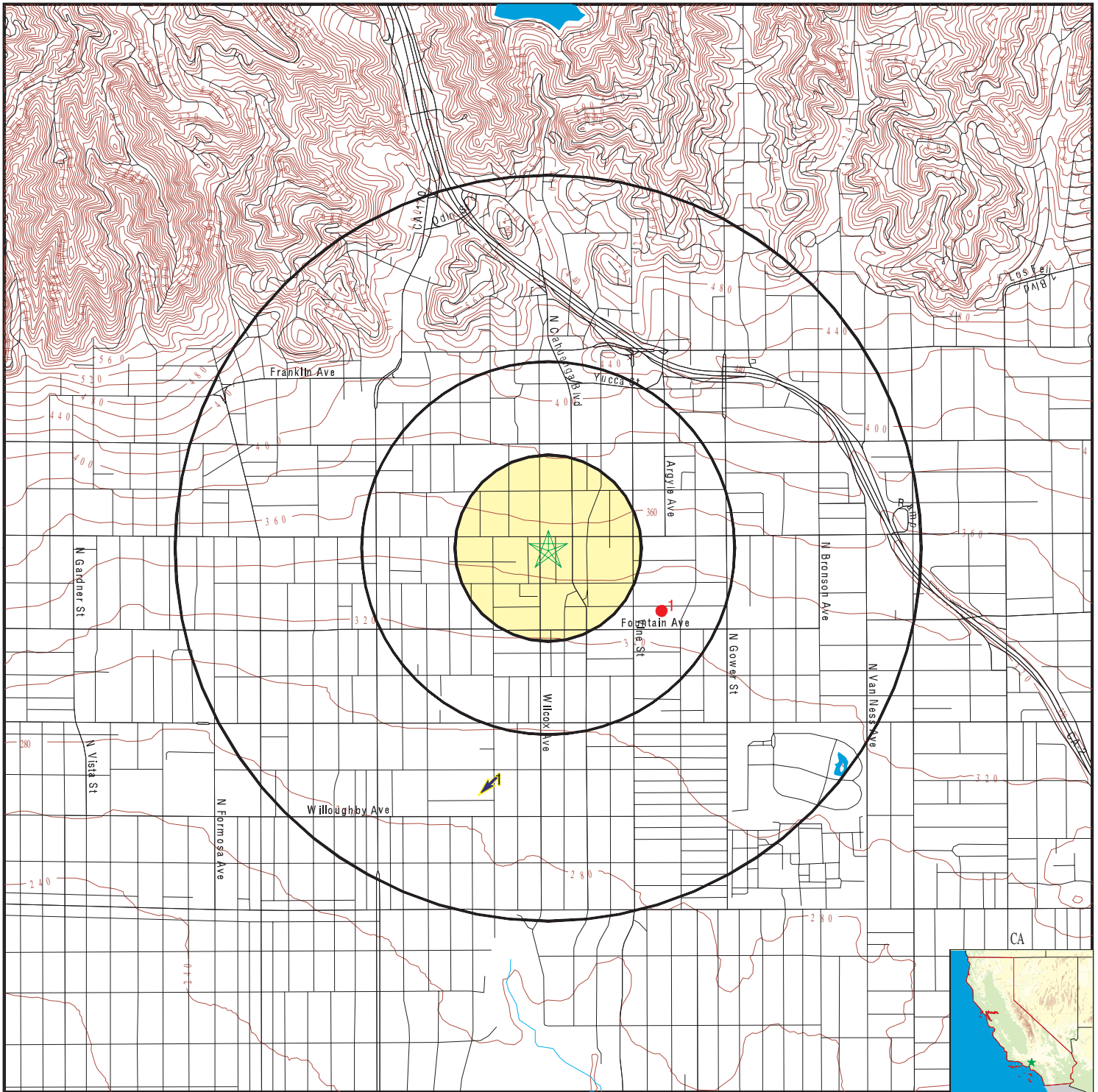
| <u>MAP ID</u> | <u>WELL ID</u> | <u>LOCATION FROM TP</u> |
|----------------|----------------|-------------------------|
| No Wells Found | | |

OTHER STATE DATABASE INFORMATION

STATE OIL/GAS WELL INFORMATION

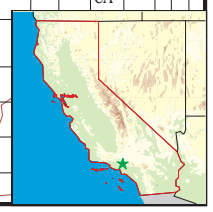
| <u>MAP ID</u> | <u>WELL ID</u> | <u>LOCATION FROM TP</u> |
|---------------|-----------------|-------------------------|
| 1 | CAOG13000014245 | 1/4 - 1/2 Mile ESE |

PHYSICAL SETTING SOURCE MAP - 6147659.2s



- County Boundary
- Major Roads
- Contour Lines
- Earthquake Fault Lines
- Earthquake epicenter, Richter 5 or greater
- Water Wells
- Public Water Supply Wells
- Cluster of Multiple Icons

- Groundwater Flow Direction
- Indeterminate Groundwater Flow at Location
- Groundwater Flow Varies at Location
- Closest Hydrogeological Data
- Oil, gas or related wells



SITE NAME: 6450 Sunset Blvd, 1433 Cole PI & 1424 N Wilcox Ave
 ADDRESS: 6450 Sunset Blvd, 1433 Cole PI & 1424 N Wilcox Ave
 Los Angeles CA 90028
 LAT/LONG: 34.097535 / 118.330634

CLIENT: Building Analytics
 CONTACT: Lisa Lippard
 INQUIRY #: 6147659.2s
 DATE: August 07, 2020 11:51 am

GEOCHECK® - PHYSICAL SETTING SOURCE MAP FINDINGS

Map ID
 Direction
 Distance
 Elevation

Database EDR ID Number

| | | | | |
|---------------------|----------------------|--------------|-----------------|--------------|
| 1 | Site ID: | 900380061 | | |
| SSW | Groundwater Flow: | SW | AQUIFLOW | 70516 |
| 1/2 - 1 Mile | Shallow Water Depth: | 18 | | |
| Lower | Deep Water Depth: | 30 | | |
| | Average Water Depth: | Not Reported | | |
| | Date: | 09/30/1996 | | |

| | | | | |
|---------------------|----------------------|--------------|-----------------|--------------|
| 1G | Site ID: | 900380061 | | |
| SSW | Groundwater Flow: | SW | AQUIFLOW | 70516 |
| 1/2 - 1 Mile | Shallow Water Depth: | 18 | | |
| Lower | Deep Water Depth: | 30 | | |
| | Average Water Depth: | Not Reported | | |
| | Date: | 09/30/1996 | | |

GEOCHECK® - PHYSICAL SETTING SOURCE MAP FINDINGS

Map ID
Direction
Distance

Database EDR ID Number

1

ESE

1/4 - 1/2 Mile

OIL_GAS

CAOG13000014245

| | | | |
|------------------------|---------------------|--------------------|--------------------|
| API #: | 0403720765 | Well #: | 1 |
| Well Status: | Plugged | Well Type: | CH |
| Operator Name: | Chevron U.S.A. Inc. | Lease Name: | Hollywood Corehole |
| Field Name: | Any Field | Area Name: | Any Area |
| GIS Source: | hud | Confidential Well: | N |
| Directionally Drilled: | N | SPUD Date: | Not Reported |

GEOCHECK® - PHYSICAL SETTING SOURCE MAP FINDINGS RADON

AREA RADON INFORMATION

State Database: CA Radon

Radon Test Results

| Zipcode | Num Tests | > 4 pCi/L |
|---------|-----------|-----------|
| 90028 | 13 | 0 |

Federal EPA Radon Zone for LOS ANGELES County: 2

- Note: Zone 1 indoor average level > 4 pCi/L.
 : Zone 2 indoor average level >= 2 pCi/L and <= 4 pCi/L.
 : Zone 3 indoor average level < 2 pCi/L.

Federal Area Radon Information for LOS ANGELES COUNTY, CA

Number of sites tested: 63

| Area | Average Activity | % <4 pCi/L | % 4-20 pCi/L | % >20 pCi/L |
|-------------------------|------------------|--------------|--------------|--------------|
| Living Area - 1st Floor | 0.711 pCi/L | 98% | 2% | 0% |
| Living Area - 2nd Floor | Not Reported | Not Reported | Not Reported | Not Reported |
| Basement | 0.933 pCi/L | 100% | 0% | 0% |

PHYSICAL SETTING SOURCE RECORDS SEARCHED

TOPOGRAPHIC INFORMATION

USGS 7.5' Digital Elevation Model (DEM)

Source: United States Geologic Survey

EDR acquired the USGS 7.5' Digital Elevation Model in 2002 and updated it in 2006. The 7.5 minute DEM corresponds to the USGS 1:24,000- and 1:25,000-scale topographic quadrangle maps. The DEM provides elevation data with consistent elevation units and projection.

Current USGS 7.5 Minute Topographic Map

Source: U.S. Geological Survey

HYDROLOGIC INFORMATION

Flood Zone Data: This data was obtained from the Federal Emergency Management Agency (FEMA). It depicts 100-year and 500-year flood zones as defined by FEMA. It includes the National Flood Hazard Layer (NFHL) which incorporates Flood Insurance Rate Map (FIRM) data and Q3 data from FEMA in areas not covered by NFHL.

Source: FEMA

Telephone: 877-336-2627

Date of Government Version: 2003, 2015

NWI: National Wetlands Inventory. This data, available in select counties across the country, was obtained by EDR in 2002, 2005 and 2010 from the U.S. Fish and Wildlife Service.

State Wetlands Data: Wetland Inventory

Source: Department of Fish and Wildlife

Telephone: 916-445-0411

HYDROGEOLOGIC INFORMATION

AQUIFLOW^R Information System

Source: EDR proprietary database of groundwater flow information

EDR has developed the AQUIFLOW Information System (AIS) to provide data on the general direction of groundwater flow at specific points. EDR has reviewed reports submitted to regulatory authorities at select sites and has extracted the date of the report, hydrogeologically determined groundwater flow direction and depth to water table information.

GEOLOGIC INFORMATION

Geologic Age and Rock Stratigraphic Unit

Source: P.G. Schruben, R.E. Arndt and W.J. Bawiec, Geology of the Conterminous U.S. at 1:2,500,000 Scale - A digital representation of the 1974 P.B. King and H.M. Beikman Map, USGS Digital Data Series DDS - 11 (1994).

STATSGO: State Soil Geographic Database

Source: Department of Agriculture, Natural Resources Conservation Service (NRCS)

The U.S. Department of Agriculture's (USDA) Natural Resources Conservation Service (NRCS) leads the national Conservation Soil Survey (NCSS) and is responsible for collecting, storing, maintaining and distributing soil survey information for privately owned lands in the United States. A soil map in a soil survey is a representation of soil patterns in a landscape. Soil maps for STATSGO are compiled by generalizing more detailed (SSURGO) soil survey maps.

SSURGO: Soil Survey Geographic Database

Source: Department of Agriculture, Natural Resources Conservation Service (NRCS)

Telephone: 800-672-5559

SSURGO is the most detailed level of mapping done by the Natural Resources Conservation Service, mapping scales generally range from 1:12,000 to 1:63,360. Field mapping methods using national standards are used to construct the soil maps in the Soil Survey Geographic (SSURGO) database. SSURGO digitizing duplicates the original soil survey maps. This level of mapping is designed for use by landowners, townships and county natural resource planning and management.

PHYSICAL SETTING SOURCE RECORDS SEARCHED

LOCAL / REGIONAL WATER AGENCY RECORDS

FEDERAL WATER WELLS

PWS: Public Water Systems

Source: EPA/Office of Drinking Water

Telephone: 202-564-3750

Public Water System data from the Federal Reporting Data System. A PWS is any water system which provides water to at least 25 people for at least 60 days annually. PWSs provide water from wells, rivers and other sources.

PWS ENF: Public Water Systems Violation and Enforcement Data

Source: EPA/Office of Drinking Water

Telephone: 202-564-3750

Violation and Enforcement data for Public Water Systems from the Safe Drinking Water Information System (SDWIS) after August 1995. Prior to August 1995, the data came from the Federal Reporting Data System (FRDS).

USGS Water Wells: USGS National Water Inventory System (NWIS)

This database contains descriptive information on sites where the USGS collects or has collected data on surface water and/or groundwater. The groundwater data includes information on wells, springs, and other sources of groundwater.

STATE RECORDS

Water Well Database

Source: Department of Water Resources

Telephone: 916-651-9648

California Drinking Water Quality Database

Source: Department of Public Health

Telephone: 916-324-2319

The database includes all drinking water compliance and special studies monitoring for the state of California since 1984. It consists of over 3,200,000 individual analyses along with well and water system information.

OTHER STATE DATABASE INFORMATION

California Oil and Gas Well Locations

Source: Dept of Conservation, Geologic Energy Management Division

Telephone: 916-323-1779

Oil and Gas well locations in the state.

California Earthquake Fault Lines

Source: California Division of Mines and Geology

The fault lines displayed on EDR's Topographic map are digitized quaternary fault lines prepared in 1975 by the United State Geological Survey. Additional information (also from 1975) regarding activity at specific fault lines comes from California's Preliminary Fault Activity Map prepared by the California Division of Mines and Geology.

RADON

State Database: CA Radon

Source: Department of Public Health

Telephone: 916-210-8558

Radon Database for California

Area Radon Information

Source: USGS

Telephone: 703-356-4020

The National Radon Database has been developed by the U.S. Environmental Protection Agency (USEPA) and is a compilation of the EPA/State Residential Radon Survey and the National Residential Radon Survey. The study covers the years 1986 - 1992. Where necessary data has been supplemented by information collected at private sources such as universities and research institutions.

PHYSICAL SETTING SOURCE RECORDS SEARCHED

EPA Radon Zones

Source: EPA

Telephone: 703-356-4020

Sections 307 & 309 of IRAA directed EPA to list and identify areas of U.S. with the potential for elevated indoor radon levels.

OTHER

Airport Landing Facilities: Private and public use landing facilities

Source: Federal Aviation Administration, 800-457-6656

Epicenters: World earthquake epicenters, Richter 5 or greater

Source: Department of Commerce, National Oceanic and Atmospheric Administration

California Earthquake Fault Lines: The fault lines displayed on EDR's Topographic map are digitized quaternary fault lines, prepared in 1975 by the United State Geological Survey. Additional information (also from 1975) regarding activity at specific fault lines comes from California's Preliminary Fault Activity Map prepared by the California Division of Mines and Geology.

STREET AND ADDRESS INFORMATION

© 2015 TomTom North America, Inc. All rights reserved. This material is proprietary and the subject of copyright protection and other intellectual property rights owned by or licensed to Tele Atlas North America, Inc. The use of this material is subject to the terms of a license agreement. You will be held liable for any unauthorized copying or disclosure of this material.

APPENDIX H:
Preparer's Qualifications



BA ENVIRONMENTAL

A Division of Building Analytics
www.BAEnvironmental.com

CORPORATE OFFICE
601 S. GLENOAKS BLVD, SUITE 214
BURBANK, CALIFORNIA 91502
TOLL FREE 1-888-440-7225
818-841-2575
818-841-2576 FAX

RICHARD O'NEIL, P.G. **Senior Project Geologist**

Richard O'Neil has over fourteen years of professional experience in environmental evaluation and remediation. He has performed Phase I Environmental Site Assessments (ESAs), Phase II Subsurface Investigations, as well as soil and groundwater remediation projects. Mr. O'Neil is knowledgeable of federal, state and local regulations governing the environmental industry as they impact environmental assessment.

Professional Experience:

- Performed Phase I ESAs on office, industrial, retail and multi-family residential properties.
- Performed Phase II Subsurface Investigations, Soil and Groundwater Investigations, and Site Characterization, Vapor Phase Contaminant Modeling and Analysis & Remediation Projects for private clients.
- Installations of remediation systems using pump and treat, soil vapor extraction and air sparging technologies.
- Performed remediation of sites with petroleum hydrocarbons, volatile organic compounds and heavy metals resulting in site closures from State Regulatory Agencies.
- Installation of groundwater monitoring wells, soil vapor wells, including monitoring and sampling wells for long-term projects.
- Installation of oxygen diffusion system for bioremediation for in-situ remediation of petroleum hydrocarbon impacted groundwater.
- Installation of oxygen diffusion systems petroleum hydrocarbon remediation.
- Constructed and interpreted geologic cross-sections, groundwater contour maps and contaminant plume maps, generated site and groundwater contour maps, and geologic cross-sections.
- Prepared soil boring and well logs.
- Conducted underground storage tank (UST) removals and associated sampling according to regulatory guidelines.
- Conducted aquifer pump tests.
- Monitored and maintained vapor extraction systems.
- Prepared manifests and supervised the disposal of petroleum hydrocarbon, volatile organic compounds and heavy metal contaminated soils and groundwater.

Education: B.S., Geology, California State University, Northridge, 2003.
Environmental Field Techniques, ISU/NIU, 2003.

Certifications: State of California Professional Geologist. No. 9489
40hr, OSHA Hazwoper Training



BA ENVIRONMENTAL

A Division of Building Analytics
www.BAEnvironmental.com

CORPORATE OFFICE
601 S. GLENOAKS BLVD., SUITE 214
BURBANK, CALIFORNIA 91502
TOLL FREE 1-888-440-7225
818-841-2575
818-841-2576 FAX

RUSSELL M. COTE
M. Sc., CA P.G. 7139, AZ P.G. 69641
Manager, Environmental Services

Russell M. Cote has over twenty-six years of professional experience in environmental consulting. He has performed numerous Phase I Environmental Site Assessments (ESA's), Phase II Subsurface Investigations and Site Characterizations, Underground Storage Tank (UST) removals, as well as soil, soil vapor and groundwater remediation projects. As manager of environmental services, Mr. Cote personally oversees all environmental projects with BA Environmental. Mr. Cote has interacted with city, county and state environmental agencies within California, as well as Oregon, Washington, Arizona and Texas. Mr. Cote is very knowledgeable of federal, state and local regulations governing the environmental industry and how they impact environmental assessment. Mr. Cote is a State of California licensed Profession Geologist (P.G. #7139) and State of Arizona Professional Geologist (P.G. #69641).

Professional Experience:

- Performed numerous Phase I ESA's on office, industrial, retail, multi-family residential, golf courses and undeveloped properties.
- Conducted numerous environmental audits, environmental transaction screens and environmental compliance audits.
- Conducted and managed numerous Phase II Subsurface Investigations, Soil and Groundwater Investigations, and Site Characterization & Remediation Projects for private clients and public agencies. Assessed numerous sites for contaminants including, petroleum hydrocarbons, fuel oxygenates, volatile organic compounds (VOCs), semi-volatile organic compounds (SVOCs), heavy metals, uranium, polychlorinated biphenyls (PCBs), polycyclic aromatic hydrocarbons (PAHs), explosive compounds and pyrotechnics, perchlorates, pesticides, herbicides, pH, nitrates/nitrites and phosphorus.
- Conducted surface and subsurface soil sampling for pesticides and herbicides for school and public park sites.
- Conducted drinking water surveys and surface water sampling.
- Prepared Environmental Compliance Protocols and conducted surface water sampling to protect wetlands. Prepared Environmental Stewardship Program for shooting ranges.
- Performed hydrogeologic characterizations of subsurface geologic formations in order to develop Remedial Action Plans.
- Prepared subsurface investigation and remedial action work plans.
- Designed and installed remediation systems using pump and treat, soil vapor extraction, air sparging and dual-phase extraction technologies.
- Designed and implemented bioremedial alternatives for in-situ remediation of petroleum hydrocarbon- and VOC-impacted groundwater.
- Designed and implemented chemical oxidation alternatives for in-situ remediation of chlorinated hydrocarbon-impacted groundwater.
- Supervised the excavation and disposal of petroleum hydrocarbon, VOC, SVOC, pH, and heavy metal impacted soil.
- Performed remediation of sites with petroleum hydrocarbons, volatile organic compounds and heavy metals resulting in site closures from State Regulatory Agencies.
- Designed, installed, monitored and sampled groundwater monitoring and soil vapor wells for long-term projects.
- Constructed, generated and interpreted geologic cross-sections, groundwater contour maps, and isoconcentration maps.
- Calculated groundwater flow direction and gradient.
- Calculated contaminate volumes within subsurface soils, soil vapor and groundwater.

- Prepared soil boring and well logs.
- Supervised numerous geophysical surveys for subsurface tanks, structures and abandoned oil wells.
- Supervised the decommissioning of industrial facilities and gasoline service stations.
- Conducted numerous underground storage tank (UST) and wastewater clarifier removals and associated sampling.
- Conducted groundwater pump tests and soil vapor extraction pilot tests.
- Monitored and maintained vapor extraction systems.
- Managed numerous radon and indoor air quality testing for potential intrusion into structures.
- Managed numerous lead-based paint and asbestos investigations.
- Prepared manifests and supervised the disposal of petroleum hydrocarbon, volatile organic compounds and heavy metal contaminated soils and groundwater.
- Conducted Risk Based Assessments to obtain site closure from regulatory agencies.
- Prepared site specific health and safety plans.
- Conducted lead-based paint and asbestos sampling as part of Phase I ESAs.
- Interacted with numerous state, county and local environmental agencies in California, Arizona, Oregon, Washington and Texas.

Education: B.S., Geology, California State University, Bakersfield, 1985
M.Sc., Geology, California State University, Northridge, 1991

Registrations: Licensed Professional Geologist - State of California No. 7139
State of Arizona No. 69641
OSHA Hazwoper Training
OSHA Hazwoper Manager/Supervisor Training

Appendix IS-5.3

Phase I Environmental Site Assessment:
1413 Cole Place

PHASE I ENVIRONMENTAL SITE ASSESSMENT

OF

**1413 COLE PLACE
LOS ANGELES, CALIFORNIA**



FOR

SEWARD PARTNERS LLC



**File No. 119145
January 2020**



PHASE I ENVIRONMENTAL SITE ASSESSMENT

of

**1413 Cole Place
Los Angeles, California**

This report has been prepared for:

Seward Partners LLC.
c/o Millennium Partners
1995 Broadway, 3rd Floor
New York, NY 10023

January 29, 2020
File No. 119145

A handwritten signature in black ink, appearing to read "Richard J. O'Neil".

Richard J. O'Neil, P.G. No 9489
Project Geologist
Report Author

A handwritten signature in black ink, appearing to read "Russell M. Cote".

Russell M. Cote, M.Sc., P.G. No. 7139
Manager, Environmental Services
Report Reviewer

We declare that, to the best of our professional knowledge and belief, we meet the definition of Environmental Professionals as defined in §312.10 of 40 CFR 312. We have the specific qualifications based on education, training, and experience to assess a property of the nature, history, and setting of the subject property. We have developed and performed all appropriate inquiries in conformance with the standards and practices set forth in 40 CFR Part 312.



BA ENVIRONMENTAL

A Division of Building Analytics
www.BAEnvironmental.com

CORPORATE OFFICE
601 S. GLENOAKS BOULEVARD., SUITE 214
BURBANK, CALIFORNIA 91502
TOLL FREE 1-888-440-7225/818-841-2575
818-841-2576 FAX

EXECUTIVE SUMMARY

BA Environmental (a Division of Building Analytics) has conducted a Phase I Environmental Site Assessment (ESA) at the subject property located at 1413 Cole Place, in the City of Los Angeles, California. This Phase I ESA was conducted in general accordance with ASTM Standard Practice E 1527-13 and the United States Environmental Protection Agency All Appropriate Inquiry (AAI) Rule (as defined in the Code of Federal Regulations 40 CFR Part 312). Any exceptions to, or deletions from, this practice are described in the Objective and Scope of Work Section of this report. This Executive Summary presents a brief summary of the salient portions of the document. The Executive Summary, however, is not a stand-alone document, and must be read in conjunction with the entire Phase I ESA Report.

Report Findings and Conclusions Summary

| Report Section | No Further Action | De Minimis Condition† | Recognized Environmental Condition †† (REC) | Historical Recognized Environmental Condition ††† (HREC) | Controlled Recognized Environmental Condition †††† (CREC) | Environmental Concern††††† | Description |
|--|-------------------|-----------------------|---|--|---|----------------------------|-------------|
| Adjacent Land Use | X | | | | | | |
| Oil Wells and Oil Fields | X | | | | | | |
| User Provided Information | X | | | | | | |
| Historical Site Usage | X | | | | | | |
| Historical Adjacent Property Usage | X | | | | | | |
| HVAC Systems | X | | | | | | |
| Elevators | X | | | | | | |
| Hazardous Materials/ Waste Storage | X | | | | | | |
| Biohazards and Infectious Wastes | X | | | | | | |
| Radiologic Hazards | X | | | | | | |
| Underground Storage Tanks (USTs) | X | | | | | | |
| Aboveground Storage Tanks (ASTs) | X | | | | | | |
| Hydraulic Lifts and Equipment | X | | | | | | |
| Generators and Emergency Power Systems | X | | | | | | |

| Report Section | No Further Action | De Minimis Condition† | Recognized Environmental Condition †† (REC) | Historical Recognized Environmental Condition ††† (HREC) | Controlled Recognized Environmental Condition †††† (CREC) | Environmental Concern††††† | Description |
|---|-------------------|-----------------------|---|--|---|----------------------------|-------------|
| Wastewater Treatment Systems, Clarifiers and Interceptors | X | | | | | | |
| Pits, Ponds and Lagoons | X | | | | | | |
| Septic Tanks and Cesspools | X | | | | | | |
| Distressed Vegetation and Staining | X | | | | | | |
| Spills, Corroded Surfaces and Odors | X | | | | | | |
| Wells, Cisterns, Sumps and Floor Drains | X | | | | | | |
| Pipelines | X | | | | | | |
| Mines, Oil and Gas Wells, Oil Production Facilities | X | | | | | | |
| Polychlorinated Biphenyls (PCBs) | X | | | | | | |
| Other Environmental Hazards | X | | | | | | |
| Agency File Reviews | X | | | | | | |
| Environmental Database Findings | X | | | | | | |
| Asbestos | | | | | | X | See Note 1 |
| Mold | X | | | | | | |
| Lead-Based Paint | X | | | | | | |
| Radon | X | | | | | | |
| Methane | X | | | | | | |
| Vapor Encroachment | X | | | | | | |
| Wetlands | X | | | | | | |

- † De Minimis Conditions are those defined as conditions that generally do not present a threat to human health or the environment and that generally would not be the subject of an enforcement action if brought to the attention of appropriate governmental agencies. The term de minimis refers to having such a low or minimal risk that it is not considered to be of concern.
- †† Recognized Environmental Condition (REC) is defined as “the presence or likely presence of any hazardous substances or petroleum products in, on, or at a property: (1) due to any release to the environment; (2) under conditions indicative of a release to the environment; or (3) under conditions that pose a material threat of a future release to the environment.”
- ††† Historical Recognized Environmental Condition (HREC) is defined as “a past release of any hazardous substances or petroleum products that has occurred in connection with the property and has been addressed to the satisfaction of the applicable regulatory authority or meeting unrestricted use criteria established by a regulatory authority, without subjecting the property to any required controls (for example, property use restrictions, activity and use limitations, institutional controls, or engineering controls).”
- †††† Controlled Recognized Environmental Condition (CREC) is defined as “a recognized environmental condition resulting from a past release of hazardous substances or petroleum products that has been addressed to the satisfaction of the applicable regulatory authority (for example, as evidenced by the issuance of a no further action letter or equivalent, or meeting risk-

based criteria established by regulatory authority), with hazardous substances or petroleum products allowed to remain in place subject to the implementation of required controls (for example, property use restrictions, activity and use limitations, institutional controls, or engineering controls).”

††††† An Environmental Concern is defined as any other environmental condition which BA Environmental would not identify/consider a REC, CREC or an HREC.

Note 1: Suspect ACMs were observed on the subject site during the site reconnaissance. All building materials were observed to be in good condition, with a low potential for damage. Some friable suspect ACMs were observed on the subject property. Based on the date of construction of the subject building (constructed in 1985), there is a low to moderate potential for ACMs to exist within the subject building.

Significant Data Gap Summary

| Report Section | Description |
|---|-------------------------|
| Environmental Liens and Activity Use Limitations (AULs) | No significant data gap |
| Interviews | No significant data gap |
| Historical Site Usage | No significant data gap |
| Historical Adjacent Property Usage | No significant data gap |
| Site Reconnaissance | No significant data gap |
| Environmental Agency Files | No significant data gap |
| Environmental Database | No significant data gap |

Findings and Conclusions

BA Environmental has identified no RECs, no HRECs, no CRECs and one environmental concern in connection with the subject property. BA Environmental has also identified no significant data gaps in connection with the subject property.

Recommendations

Based on the findings of this Phase I ESA, BA Environmental recommends the following with regard to the subject property:

- Any suspect ACMs should be sampled prior to any renovations or demolition. Any identified ACMs scheduled for renovation or demolition, they should be abated by a licensed asbestos abatement contractor, in accordance with all local, state and federal regulations; and
- Replace water-stained or damaged ceiling panels.

Table of Contents

| | |
|--|-----------|
| 1.0 INTRODUCTION | 1 |
| 2.0 RELIANCE..... | 2 |
| 3.0 OBJECTIVE AND SCOPE OF WORK..... | 2 |
| 4.0 DESCRIPTION OF SUBJECT PROPERTY | 5 |
| 4.1 Site Location and Legal Description..... | 5 |
| 4.2 Site Improvements..... | 5 |
| 4.3 Utilities..... | 5 |
| 4.4 Drinking Water | 5 |
| 4.5 Adjacent Land Use..... | 6 |
| 5.0 PHYSICAL SETTINGS | 6 |
| 5.1 Topography..... | 6 |
| 5.2 Geology and Hydrogeology | 6 |
| 5.3 Oil Wells and Oil Fields..... | 7 |
| 6.0 USER PROVIDED INFORMATION | 7 |
| 6.1 Title Records..... | 7 |
| 6.2 Environmental Liens and Deed Restrictions | 8 |
| 6.3 Specialized Knowledge..... | 8 |
| 6.4 Valuation Reduction Due to Environmental Issues | 8 |
| 6.5 Interviews..... | 8 |
| 6.6 Review of Previous Environmental Reports..... | 9 |
| 6.7 Permits..... | 9 |
| 6.8 Reason for Performing Phase I ESA | 9 |
| 7.0 HISTORICAL REVIEW | 9 |
| 7.1 History of Subject Property | 9 |
| 7.2 History of Adjacent Properties | 9 |
| 8.0 SITE RECONNAISSANCE AND IMPROVEMENTS..... | 10 |
| 8.1 Site Improvements..... | 11 |
| 8.2 Building Construction..... | 11 |
| 8.3 HVAC Systems | 11 |
| 8.4 Elevators..... | 11 |
| 8.5 Industrial Equipment/Manufacturing Processes | 11 |
| 8.6 Hazardous Materials/Waste Storage..... | 11 |
| 8.7 Biohazards and Infectious Wastes..... | 11 |

| | | |
|-------------|--|----|
| 8.8 | Radiologic Hazards | 12 |
| 8.9 | Underground Storage Tanks | 12 |
| 8.10 | Aboveground Storage Tanks | 12 |
| 8.11 | Hydraulic Lifts and Equipment | 12 |
| 8.12 | Generators and Emergency Power Systems | 12 |
| 8.13 | Wastewater Treatment Systems, Clarifiers and Interceptors | 12 |
| 8.14 | Pits, Ponds and Lagoons | 12 |
| 8.15 | Septic Tanks and Cesspools | 12 |
| 8.16 | Distressed Vegetation and Staining | 13 |
| 8.17 | Spills, Corroded Surfaces and Odors | 13 |
| 8.18 | Wells, Cisterns, Sumps and Floor Drains | 13 |
| 8.19 | Pipelines | 13 |
| 8.20 | Mines, Oil and Gas Wells, Oil Production Facilities | 13 |
| 8.21 | Polychlorinated Biphenyls (PCBs) | 14 |
| 8.22 | Other Environmental Concerns | 14 |
| 8.23 | Trash and Waste Containment | 14 |
| 8.24 | Stormwater | 14 |
| 9.0 | AGENCY CONTACTS | 15 |
| 9.1 | City of Los Angeles Fire Department (LAFD) | 15 |
| 9.2 | California State Regional Water Quality Control Board (RWQCB) | 15 |
| 9.3 | California State Department of Toxic Substance Control (DTSC) | 15 |
| 9.4 | South Coast Air Quality Management District (AQMD) | 15 |
| 10.0 | GOVERNMENT RECORDS REVIEW | 15 |
| 10.1 | Subject Property | 17 |
| 10.2 | Adjacent Properties | 17 |
| 10.3 | Site Vicinity | 17 |
| 11.0 | DATA GAP DISCUSSION | 18 |
| 12.0 | VAPOR ENCROACHMENT SCREEN | 18 |
| 13.0 | ADDITIONAL NON-ASTM SCOPE ASSESSMENT | 19 |
| 13.1 | Visual Asbestos Survey | 19 |
| 13.2 | Visual Mold Survey | 19 |
| 13.3 | Visual Lead-Based Paint Survey | 20 |
| 13.4 | Radon Gas Survey | 21 |
| 13.5 | Methane Zones | 21 |
| 13.6 | Wetlands and Flood Plains | 21 |
| 14.0 | FINDINGS, CONCLUSIONS AND RECOMMENDATIONS | 22 |

| | |
|--------------------------------------|-----------|
| 15.0 LIMITATIONS..... | 23 |
| 15.1 General Limitations..... | 23 |
| 15.2 ASTM Limitations..... | 24 |
| 16.0 GLOSSARY OF ACRONYMS..... | 25 |
| 17.0 REFERENCES | 28 |

FIGURES

- Figure 1: Site Vicinity**
- Figure 2: Site Map**

SITE PHOTOGRAPHS

APPENDICES

- Appendix A: Water Quality Report**
- Appendix B: Preliminary Title Report**
- Appendix C: Historical Aerial Photographs**
- Appendix D: Historical Topographic Maps**
- Appendix E: Historical Fire Insurance Maps**
- Appendix F: City Directory Abstract**
- Appendix G: Government Records Report**
- Appendix H: Preparer’s Qualifications**

PHASE I ENVIRONMENTAL SITE ASSESSMENT
1413 Cole Place
Los Angeles, California

1.0 INTRODUCTION

BA Environmental (a Division of Building Analytics) has prepared the following Phase I Environmental Site Assessment (ESA) for **Seward Partners LLC**. This report is regarding the subject property located at 1413 Cole Place, in the City of Los Angeles, California.

This report was prepared in accordance with the BA Environmental Proposal and Contract (LA11957) dated November 7, 2019. The assessment was performed at the Client's request using the methods and procedures consistent with good commercial and customary practice designed to conform to acceptable industry standards.

The independent conclusions represent our professional judgment based on information and data available to us during the course of this assignment. Factual information regarding operations, conditions, and test data provided by the Client or their representative has been assumed to be correct and complete. The conclusions presented are based on the data provided, observations, and conditions that existed on the date of the on-site visit.

In expressing the opinions stated in this report, BA Environmental has exercised the degree of skill and care ordinarily exercised by a reasonable prudent environmental professional in the same community and in the same time frame given the same or similar facts and circumstances. Documentation and data provided by the Client, designated representatives of the Client or other interested third parties, or from the public domain, and referred to in the preparation of this assessment, have been used and referenced with the understanding that BA Environmental assumes no responsibility or liability for their accuracy.

The information contained in this Phase I ESA report will be used by the Client to: 1) evaluate its legal and financial liabilities for transactions related to foreclosure, purchase, sale, loan origination, loan workout, or seller financing; 2) evaluate the site's overall development potential, the associated market value, and the impact of applicable laws that restrict financial and other types of assistance for the future development of the site; and/or 3) determine whether specific actions are required to be performed prior to the foreclosure, purchase, sale, loan origination, loan workout, or seller financing of the site.

This document is intended to be used only in its entirety. No portion of the document, by itself, is designed to completely represent any aspect of the project described herein. BA Environmental should be contacted if the reader requires any additional information or has questions regarding the content, interpretations presented, or completeness of this document.

Phase I ESA reports are valid for up to 180 days prior to the date of an acquisition, per ASTM E1527-13.

2.0 RELIANCE

All reports, both written and verbal, are for the sole use and benefit of **Seward Partners LLC., (Client)**. This report may not be relied upon by any other person or entity without the express written permission of BA Environmental. Either verbally or in writing, third parties may come into possession of this report or all or part of the information generated as a result of this investigation. In the absence of a written agreement with BA Environmental/Building Analytics granting such rights, no third parties shall have rights of recourse or recovery whatsoever under any course of action against BA Environmental/Building Analytics, its officers, employees, vendors, successors or assigns. Any such unauthorized user shall be responsible to protect, indemnify and hold BA Environmental/Building Analytics, Client and their respective officers, employees, vendors, successors and assigns harmless from any and all claims, damages, losses, liabilities, expenses (including reasonable attorneys' fees) and costs attributable to such use. Unauthorized use of this report shall constitute acceptance of and commitment to these responsibilities, which shall be irrevocable and shall apply regardless of the cause of action or legal theory pled or asserted. Additional legal penalties may apply for misuse or misapplication of this report.

3.0 OBJECTIVE AND SCOPE OF WORK

The purpose of the ESA is to identify, to the extent feasible, recognized environmental conditions. The identification of the presence or lack of recognized environmental conditions will “permit a user to satisfy one of the requirements to qualify for the innocent landowner, contiguous property owner, or bona fide prospective purchaser limitations on CERCLA liability (hereinafter, the “landowner liability protections,” or “LLPs”); that is, the practice that constitutes “all appropriate inquiry into the previous ownership and uses of the property consistent with good commercial or customary practice” as defined at 42 U.S.C. §9601(35)(B)” (ASTM E1527-13).

This Phase I ESA meets or exceeds the general requirements of the American Society for Testing and Materials (ASTM) Standard Practice for Environmental Site Assessments E1527-13, and the United States Environmental Protection Agency All Appropriate Inquiry (AAI) Rule (as defined in the Code of Federal Regulations 40 CFR Part 312). The ASTM standard practice defines good commercial and customary practice for conducting ESAs using reasonable inquiry. The scope of services for this Phase I ESA consisted of several tasks, including:

- A reconnaissance of the site and its vicinity;
- Interviews with current owners and occupants of the subject property, and personnel at local government agencies;
- A compilation of the property history, including the review of previous environmental reports regarding the subject property (if available);
- A review of pertinent local regulatory agency files;
- An agency list search of facilities with recorded environmental issues located within the radii required by ASTM E1527-13;
- Tier 1 Vapor Encroachment Screen; and
- A summary of our findings, conclusions and recommendations.

Additional services that were provided include:

- A visual survey and review of a map of designated wetlands;
- A visual mold survey;
- A visual asbestos survey of suspect asbestos-containing materials (ACMs);
- A visual lead-based paint survey;
- A review of a survey and map of radon zones; and
- A review of relevant Methane Zones.

The scope of this Phase I ESA is not intended to address, assess, or otherwise determine whether soil or groundwater contamination, waste emplacement, existing or threatened mold/fungus growth, asbestos-containing building materials, and/or lead-based paint actually exists at the subject property. BA Environmental considers a Tier 2 vapor encroachment screen beyond the scope of this Phase I ESA, and therefore a Tier 2 vapor encroachment screen was not conducted as part of this ESA. Additionally, this ESA does not serve as a comprehensive wetlands, mining, oil, pipeline, and/or gas well survey. Such determination would require additional surveys, comprehensive subsurface exploration and/or other sampling activities, which are beyond the scope of service for this Phase I ESA. This practice does not address requirements of any state or local laws or of any federal laws other than the all appropriate inquiry provisions as noted by AAI Rule (as defined in the Code of Federal Regulations 40 CFR Part 312). Further, this report does not intend to address all of the safety concerns, if any, associated with the subject property.

As per ASTM Practice E1527-13, there are no deviations from, or deletions of, the general requirements of this standard practice contained in this report. This Phase I ESA has been performed by, or under the direct supervision of an “environmental professional,” as defined in ASTM E1527-13 and the EPA AAI Rules.

A Phase I ESA is a non-intrusive investigation. As such, it is not a full and complete assessment of all environmental conditions. Adverse conditions may exist that could not be discovered by such an assessment. No ESA can completely eliminate uncertainty regarding the potential for recognized environmental conditions in connection with a subject property. There is a possibility that even with the proper application of these methodologies there may exist on the subject property conditions that could not be identified within the scope of the assessment or which were not reasonably identifiable from the available information. The ESA is intended to reduce, but not eliminate, uncertainty regarding the potential for recognized environmental conditions in connection with a property. The practices of ASTM E1527-13 recognize reasonable limits of time and cost. The term “All appropriate inquiry” does not mean an exhaustive assessment of a property. There is a point at which the cost of information obtained, or the time required to gather it outweighs the usefulness of the information, and in fact may interrupt or interfere with the orderly or timely completion of a property transaction. One of the purposes of ASTM E1527-13 is to identify a balance between limiting the costs and time demands inherent in performing an ESA and the reduction of uncertainty about unknown conditions resulting from additional information. BA Environmental has made every reasonable effort to discover and interpret the information and current conditions regarding the site within the time available. We will recommend prudent additional investigations, if deemed necessary.

Several terms are commonly used throughout this report. For the purpose of this report, the **site vicinity** refers to an area within a 1-mile radius of the subject site. The term **adjacent property** includes those properties next to or across a street or a railroad track

from the subject property. **Adjoining properties** are those which directly abut the subject property. **Recognized environmental conditions** (RECs) refers to “the presence or likely presence of any hazardous substances or petroleum products in, on, or at a property: (1) due to any release to the environment; (2) under conditions indicative of a release to the environment; or (3) under conditions that pose a material threat of a future release to the environment.” The term includes hazardous substances or petroleum products even under conditions in compliance with laws. The term is not intended to include de minimis conditions that generally do not present a threat to human health or the environment and that generally would not be the subject of an enforcement action if brought to the attention of appropriate governmental agencies” (ASTM E1527-13). The term de minimis refers to having such a low or minimal risk that it is not considered to be of concern. “Conditions determined to be de minimis are not recognized environmental conditions” (ASTM E1527-13).

A Historical REC (HREC) is defined as “a past release of any hazardous substances or petroleum products that has occurred in connection with the property and has been addressed to the satisfaction of the applicable regulatory authority or meeting unrestricted use criteria established by a regulatory authority, without subjecting the property to any required controls (for example, property use restrictions, activity and use limitations, institutional controls, or engineering controls).” If a past release of a hazardous substance or petroleum product that has occurred at the subject property and has been remediated, and the remediation has been accepted by the responsible regulatory agency (for example, as evidenced by the issuance of a no further action letter or equivalent), this condition shall be considered an HREC.

Controlled Recognized Environmental Condition (CREC) is defined as “a recognized environmental condition resulting from a past release of hazardous substances or petroleum products that has been addressed to the satisfaction of the applicable regulatory authority (for example, as evidenced by the issuance of a no further action letter or equivalent, or meeting risk-based criteria established by regulatory authority), with hazardous substances or petroleum products allowed to remain in place subject to the implementation of required controls (for example, property use restrictions, activity and use limitations, institutional controls, or engineering controls).” A condition considered by the environmental professional to be a controlled recognized environmental condition shall be listed in the findings section of the Phase I Environmental Site Assessment report, and as a recognized environmental condition in the conclusions section of the Phase I Environmental Site Assessment report.

An Environmental Concern is defined as any other environmental conditions which BA Environmental would not be identified or considered as a REC CREC or HREC.

BA Environmental uses risk levels (low, moderate and high) to provide the user with a relative risk for the potential for impact to the subject property. These risk levels are qualitative only, and have no quantitative basis.

It should be understood that the conditions of a site can change with time as a result of natural processes or the activities of humankind at the subject site or nearby sites. In addition, changes to the applicable laws, regulations, codes, and standards of practice may occur at any time due to government action or the broadening of knowledge. Therefore, the recommendations and conclusions presented as a result of this assessment apply strictly to the environmental regulations, standards of practice, and property conditions existing at the time the assessment was performed. BA Environmental/Building Analytics cannot be held responsible or liable for any changes in

conclusions or recommendations affected by changes in the site or government regulations.

Responses received from local, state, or federal agencies or other secondary sources of information after the issuance of this report may change certain facts, findings, conclusions, or circumstances to the report. A change in any fact, circumstance, or industry-accepted procedure upon which this report was based may adversely affect the findings, conclusions, and recommendations expressed in this report.

4.0 DESCRIPTION OF SUBJECT PROPERTY

4.1 Site Location and Legal Description

The subject property is located at 1413 Cole Place, on the northwest corner of the intersection of Cole place and De Longpre Avenue, in the City of Los Angeles, California. The subject site is identified as APN 5546-014-017.

4.2 Site Improvements

The subject property is occupied by a two-story commercial office and a one-story storage building, totaling 4,848 square feet. The subject buildings are situated on a approximate 0.165 acre parcel of land. Currently, the subject property is occupied by the offices of The Post Group. Other improvements include surface parking and landscaping. The subject building was reportedly constructed in 1985 from previously developed land. Vehicular access is from Cole Place to the east.

4.3 Utilities

| | |
|-----------------------|---|
| Electric: | Los Angeles Department of Water and Power (LADWP) |
| Natural Gas: | Southern California Gas Company |
| Water: | Los Angeles Department of Water and Power (LADWP) |
| Sewer: | City of Los Angeles |
| Storm Drain: | City of Los Angeles |
| Solid Waste Disposal: | City of Los Angeles |

4.4 Drinking Water

Municipal water service is supplied by the City of Los Angeles. According to the 2018 Water Quality Report for the City of Los Angeles Municipal Water System, there are no MCL violations, and the drinking water supplied by this municipal supplier meets all drinking water standards. A copy of the 2018 Water Quality Report for the City of Los Angeles Municipal Water System is included in Appendix A.

4.5 Adjacent Land Use

During the reconnaissance of the surrounding area within a 0.25-mile radius, BA Environmental observed that the subject site is located in an area of commercial, retail and residential properties.

The adjacent properties to the subject site are as follows (Figures 1 and 2):

North: Asphalt parking and a commercial office building occupied by The Post Group.

East: Cole Place followed by a commercial office building occupied by The Post Group.

South: De Longpre Avenue followed by Los Angeles City Police Department (LAPD) and LAFD facilities.

West: Commercial office building

5.0 PHYSICAL SETTINGS

5.1 Topography

The property is depicted on the Hollywood, California Topographic Quadrangle map of the United States Geological Survey (USGS). The location of the subject site is at Latitude 34° 5' 47.17" North, Longitude -118° 19' 49.68" West of the Prime Meridian. The topography of the subject site slopes generally towards the south at a gradient of approximately 73 feet per mile. The elevation at the site is approximately 341 feet above mean sea level (msl).

Surface drainage of the subject site generally flows towards the south. Some localized changes in surface drainage are present throughout the subject site.

No other major bodies of surface water (i.e., oceans, lakes, rivers, streams, etc.) are depicted within a 1.0-mile radius of the site.

5.2 Geology and Hydrogeology

The subject Site is located in the Hollywood Piedmont Slope area of the Los Angeles Coastal Plain, on the northern side of the Hollywood Syncline (DWR 1961). The Coastal Plain of the Los Angeles County consists primarily of unconsolidated sediments of alluvium, underlain and bounded to the north and east by bedrock and the west and south by the Pacific Ocean. The Santa Monica Mountains are located to the north and east-west trending Santa Monica-Hollywood Fault is located approximately ½ miles north of the subject site. The subject Site is situated over the Hollywood Sub-basin of the Central Groundwater Basin of the Los Angeles, San Gabriel Hydrologic Unit. The alluvium within the site vicinity consists of Holocene alluvium, underlain by the Pleistocene deposits of the Lakewood Formation. The Lakewood Formation included the Bellflower Aquiclude, and the Exposition and Gage Aquifers (DWR 1961).

A site located approximately 1,600 feet to the southeast of the subject site reported groundwater typically encountered at 35 to 40 feet bgs with a hydraulic gradient of approximately 0.006 feet per foot (ft/ft) (Murex 2019).

5.3 Oil Wells and Oil Fields

The State of California Geologic Energy Management Division (CalGEM), formerly the Division of Oil, Gas, and Geothermal Resources (DOGGR), oversees the drilling, operation, maintenance, and plugging and abandonment of oil, natural gas, and geothermal energy wells.

A review of relevant Munger oil and gas field maps and CalGEM Well Finder GIS indicated that the subject site was not located within any oil or gas fields, and that no oil or natural gas wells were located on the subject site (Munger, 1993; Cal GEM, 2020).

6.0 USER PROVIDED INFORMATION

As stated in the ASTM E1527-13 guidelines, the “User” of the Phase I ESA is responsible to provide any or all information and records regarding environmental liens and activity and use limitations (AULs) for the subject property, unless contracted with the Consultant. The Consultant is also to be informed of any abnormal sale pricing of the subject property and any special conditions. The Consultant should also be informed of the purpose of the Phase I ESA. Unless otherwise stated, the purpose of the Phase I ESA is assumed to be in the preparation for a commercial real estate transaction.

During this investigation, BA Environmental has requested from the Client any information, records, and/or knowledge of the subject property. BA Environmental also requests any past environmental reports (including but not limited to Phase I ESAs, Phase II Subsurface Investigations, Site Characterization Reports, Groundwater Monitoring Reports, Remediation Reports, Asbestos or Lead-Based Paint Surveys or Abatement Documents, Mold Surveys or Abatement Documents, and Indoor Air Quality Reports) regarding the subject property. BA Environmental has requested copies of all operating permits regarding environmental issues (i.e., generators, USTs and ASTs, wastewater discharge, hazardous materials storage and handling, hazardous waste storage and disposal and air emissions permits). BA Environmental has also requested any present or historic knowledge of environmental litigations, administrative proceedings and violations associated with hazardous materials/wastes and/or petroleum products.

6.1 Title Records

A title records review, or chain-of-title, can be used to identify prior ownership of a property and to evaluate previous activities or operations in terms of environmental significance. It is also reviewed to determine if there are any easements, covenants, restrictions, limitations or environmental liens which may affect the subject properties usage.

BA Environmental was provided a copy of a Preliminary Title Report. A review of this Preliminary Title Report did not indicate that there were any Environmental Liens and Activity and Use Limitations (AULs) associated with the subject property. A copy of the Preliminary Title Report is included in Appendix B.

6.2 Environmental Liens and Deed Restrictions

BA Environmental reviewed a copy of a Preliminary Title Report which revealed no indications of Environmental Liens or AULs associated with the subject property. The EDR Radius Map report searched databases for Federal Superfund Liens, US Engineering Controls, US Institutional Controls, and Deed Restrictions. According to the EDR report, **no** Federal Superfund Liens, US Engineering Controls, US Institutional Controls, or Deed Restrictions exist for the subject site (EDR, 2020a).

6.3 Specialized Knowledge

No specialized knowledge of the subject site was reported to BA Environmental by the Client.

6.4 Valuation Reduction Due to Environmental Issues

In a transaction involving the purchase of a parcel of commercial real estate, the user shall consider the relationship of the purchase price of the property to fair market value of the property if the property was not affected by hazardous substances or petroleum products. No information regarding abnormal property pricing for the subject property was reported to BA Environmental by the Client.

6.5 Interviews

Attempts were made to interview various individuals with regard to the subject property's current and past usages. Interviews were also conducted with regard to the presence of underground storage tanks (USTs), usage and storage of hazardous materials, and the possibilities of any spills or unauthorized releases of hazardous materials on the subject property. BA Environmental assumes that the interviewees used good faith in answering questions and in obtaining information for the subject property.

Mr. Michael Shuken, Managing Director of Savills for the subject building, was interviewed with regard to the subject site. According to Mr. Shuken, he has been with the subject site for approximately eleven years. Mr. Shuken indicated that he was unaware of the properties history prior the current office building occupying the subject site. According to Mr. Shuken, the subject property is used for movie and television production space. Mr. Shuken indicated that no USTs or ASTs are located on-site. According to Mr. Shuken, to the best of his knowledge, there are no wastewater clarifiers or grease interceptors on-site. According to Mr. Shuken, no hazardous materials are used or stored on-site, except for small quantities of janitorial supplies. Mr. Shuken was unaware of any releases or spills of hazardous materials on the subject property. Mr. Shuken was interviewed with regard to asbestos and lead-based paint existing on the subject property. Mr. Shuken stated that he was not aware of any asbestos or lead-based paint on-site. Mr. Shuken was interviewed with regard to water leaks and mold. According to Mr. Shuken he was unaware of any current mold growth within the building. The quality of the answers obtained from Mr. Shuken during the interview was judged to be good.

6.6 Review of Previous Environmental Reports

No previous environmental reports for the subject site were provided to BA Environmental for review.

6.7 Permits

BA Environmental was not provided operating or handling permits by the Client.

6.8 Reason for Performing Phase I ESA

The Phase I ESA was conducted in accordance with ASTM Standard Practice for Environmental Site Assessments E1527-13, and the United States Environmental Protection Agency AAI. This Phase I ESA was conducted for the purpose of a commercial property transaction/sale.

7.0 HISTORICAL REVIEW

As part of the historical review, BA Environmental reviewed available historical aerial photographs for the years 1928, 1938, 1948, 1952, 1954, 1964, 1970, 1977, 1981, 1989, 1994, 2002, 2005, 2009, 2012 and 2016 (EDR, 2019b); city directories for the years 1920-2014 (EDR, 2019c); historical topographic maps for the years 1894, 1896, 1898, 1900, 1902, 1920, 1921, 1924, 1926, 1948, 1953, 1966, 1972, 1981, 1991 and 2012 (EDR, 2019d); historical fire insurance maps for the years 1907, 1913, 1919, 1950, 1955, 1957, 1960, 1961, 1962, 1966, 1968, 1969 and 1970 (EDR, 2019e); and building online records (City of Los Angeles, 2019). Copies of the above historical documents are provided in Appendices C through F.

7.1 History of Subject Property

The subject property consisted of vacant parcels of land prior to 1907. By 1907, the subject property was occupied by single family residences. By 1950, the northern portion of the subject property was redeveloped into a retail store with the remaining portion occupied by single-family residence. By 1961, the remaining residence was converted into an office building. By 1966, the subject property was occupied by an office building and single family residence. By 1968, the office building had been converted back into a residence, and the residence was converted into a store front. In 1985, the existing structures were demolished, and the subject property was redeveloped into a light industrial/office building. Currently, the subject building is occupied by The Post Group.

7.2 History of Adjacent Properties

From prior to 1907 until around 1945, the adjacent property to the north was occupied by an alleyway followed by single-family residences. By 1945, the properties facing Wilcox Avenue were occupied by retail stores, while the properties facing Cole Place were occupied by single-family residences. There continued to be no changes in the adjacent properties to the north until around 1957. By 1957, the western portion of the property facing Wilcox Avenue was occupied by retail store fronts. The eastern portion of the

property was occupied by an office, warehouse and optical glass grinding building occupied by the American Optical Company. The southernmost portion of the property was occupied by a store front and single family residences. By 1968, the western portion of the adjacent property to the north remained developed by store fronts. The eastern portion of the adjacent property was occupied by a musical instrument stage and rehearsal studio. The southernmost portion of the adjacent property remained unchanged. By 1977, the residence and store fronts in the southernmost portion of the adjacent property had been redeveloped and these properties were used as parking lots. Other entertainment industries occupied this subject warehouse building facing Cole Place from the early 1990s until around the mid-2000s. Around 2008, the warehouse building in the eastern portion of the adjacent property to the north was demolished, creating automobile parking for the retail/office buildings facing Wilcox Avenue. Currently, the structures facing Wilcox Avenue are occupied by film and television production companies.

Historically, the adjacent properties to the east of the subject site were occupied by vacant parcels of land prior to 1907. Sometime prior to 1913, the adjacent properties to the east were developed by residential dwellings. Sometime prior to 1928, the adjacent property to the east was redeveloped by Cole Place, followed by residential dwellings. The adjacent properties to the east following Cole Place remained developed by residential properties, office properties, and retail store front properties up until sometime prior to 1970. By 1970, some of the residential dwellings were demolished in the central portion of this adjacent site to the east and redeveloped into automotive parking. Sometime prior 1989, redevelopment of the adjacent properties to the east following Cole Place included commercial office buildings. Currently, the adjacent properties to the east following Cole Place remain developed by commercial offices occupied by The Post Group.

Historically the adjacent properties to the south of the subject site were developed by De Longpre Avenue followed by residences from prior to 1919 until around 1938. By 1938, the adjacent property to the south was redeveloped by a LAPD facility. Since 1938, there have been no significant changes to the adjacent property to the south of the subject site.

The adjacent property to the west of the subject site was occupied by single-family residences from prior to 1907 until around 1950. By 1950, some portions were redeveloped into retail stores with the remaining portions occupied by single-family residences. By 1966, the adjacent properties to the west were occupied by a parking lot and store fronts. Since 1948, there have been no significant changes to the adjacent properties to the west of the subject site.

8.0 SITE RECONNAISSANCE AND IMPROVEMENTS

On January 15, 2020, BA Environmental performed a visual reconnaissance of the subject property located at 1413 Cole Place, in the City of Los Angeles, California. Mr. Richard O'Neil of BA Environmental was escorted during the site reconnaissance by Mr. Michael Shuken, Managing Director of Savills. During the site reconnaissance, BA Environmental visually assessed the subject property, exterior of the subject building, common areas, office and warehouse areas, and the roof. BA Environmental also visually assessed any rooms which may contain hazardous materials, any janitorial spaces, any mechanical areas, and any building maintenance shops.

8.1 Site Improvements

The subject property is occupied by a two-story commercial office and a one-story storage building, totaling 4,848 square feet. The subject buildings are situated on a approximate 0.165 acre parcel of land. Other improvements include surface parking and landscaping. Currently, the subject property is occupied by the offices of The Post Group.

8.2 Building Construction

The subject building is constructed with concrete masonry unit (CMU) perimeter walls, supported by wood beams. The roof is a mineral capped, built up roofing structure. Windows consist of an aluminum framed window glazing system. Interior flooring finishes are of painted concrete surfaces and commercial carpet. Ceilings are either painted drywall or 2 x 4 suspended ceiling tiles. Walls consist of painted drywall or bare CMU brick in the warehouse area. Exterior finishes consist of stucco and painted CMU brick.

8.3 HVAC Systems

The heating, ventilating and air conditioning (HVAC) system consists of rooftop mounted units. No environmental issues were observed with this equipment.

8.4 Elevators

No Elevators service the subject property.

8.5 Industrial Equipment/Manufacturing Processes

During the site reconnaissance, no industrial equipment was observed on the subject site. No manufacturing processes which utilize hazardous materials or petroleum products were observed during the site visit.

8.6 Hazardous Materials/Waste Storage

Only typical of normal household cleaners were observed to be used on the subject property. These cleaning agents were observed to be in good condition with no visible evidence of leakage from containers. No staining was observed on the surfaces beneath the containers.

8.7 Biohazards and Infectious Wastes

No biohazards or infectious wastes were observed on the subject site during the site reconnaissance.

8.8 Radiologic Hazards

No radiologic hazards were observed on the subject site during the site reconnaissance.

8.9 Underground Storage Tanks

No evidence for the presence of on-site underground storage tanks (USTs), such as fuel dispensers, fill ports, aboveground vents or piping, was observed during the site reconnaissance. According to the California State Water Resources Control Board and the City of Los Angeles Fire Department (LAFD), USTs are not currently present or historically been present on the subject property.

8.10 Aboveground Storage Tanks

On the day of the site reconnaissance, no aboveground storage tanks (ASTs) were observed on the subject site.

8.11 Hydraulic Lifts and Equipment

No hydraulic lifts or equipment were observed on-site on the day of the site reconnaissance.

8.12 Generators and Emergency Power Systems

No electrical generators or emergency power systems were observed on the subject site on the day of the site reconnaissance.

8.13 Wastewater Treatment Systems, Clarifiers and Interceptors

No wastewater treatment systems, wastewater clarifiers or interceptors were observed on the subject site on the day of the site reconnaissance.

8.14 Pits, Ponds and Lagoons

Pits, ponds and lagoons are often associated with the disposal of solid and liquid wastes, which may include hazardous materials. According to ASTM Standard E1527-13, pits, ponds and lagoons are “man-made or natural depressions in the ground surface that are likely to hold liquid or sludge containing hazardous substances or petroleum products.” Information obtained from the assessment indicated that pits, ponds and lagoons do not currently exist, or have ever existed on the subject site or any of the adjacent properties.

8.15 Septic Tanks and Cesspools

Septic tanks and cesspools are often associated with the disposal of wastewater from structures that are not served by public sewer systems. Septic tanks and cesspools may be associated with hazardous materials, if such materials have been inappropriately

disposed of in the past via sinks. Information obtained from the subject site reconnaissance indicated that septic tanks and cesspools do not currently exist on the subject site. Presently, the sanitary sewer discharge to the subject building is tied into the city-owned sanitary sewer system.

8.16 Distressed Vegetation and Staining

Areas of vegetation (trees and shrubbery) in planters were observed to be associated with the subject property. No distressed vegetation, dead vegetation or discolored vegetation was observed during the site reconnaissance.

No areas of significantly stained soil, or stained asphalt or concrete, were observed on-site during the site reconnaissance.

8.17 Spills, Corroded Surfaces and Odors

No visible evidence of spills or ponded liquids was observed during the site reconnaissance. No corroded or degraded metal or concrete surfaces were observed. No unusual odors were detected inside or outside of the subject building on the day of the site reconnaissance.

8.18 Wells, Cisterns, Sumps and Floor Drains

No evidence of the presence of cisterns, sumps, floor drains or well heads, was observed at the subject property.

8.19 Pipelines

BA Environmental reviewed the National Pipeline Mapping System (NPMS) regarding pipelines, liquefied natural gas (LNG) plant and breakout tank data, and gas transmission and hazardous liquid pipeline accidents and incidents. The NPMS pipeline data consists of gas transmission pipelines and hazardous liquid pipelines jurisdictional to United States Department of Transportation's Pipelines and Hazardous Materials Safety Administration (PHMSA). It does not contain gas gathering or distribution pipelines, such as lines which deliver gas to a customer's home. According to the NPMS, no pipelines or pipeline incidents are present on or adjacent to the subject property.

No evidence for the presence of underground pipelines used to transport petroleum products such as crude oil, gasoline, or natural gas was observed on or adjacent to the subject property on the day of the site reconnaissance.

8.20 Mines, Oil and Gas Wells, Oil Production Facilities

During the site reconnaissance, no visible evidence of mine shafts, open pit mines or other mining activities were observed on the day of the site reconnaissance.

No oil or natural gas wells were observed on the subject site. No evidence of oil production facilities, sumps, tank batteries, piping or refineries were observed on the day of the site reconnaissance.

8.21 Polychlorinated Biphenyls (PCBs)

PCBs in electrical equipment are controlled by United States Environmental Protection Agency regulations 40 CFR, Part 761. Federal regulations put into effect following the Toxic Substance Control Act (TSCA) require that electrical transformers be labeled to identify their PCB content. Under the regulations, there are three categories into which electrical equipment can be classified: 1) Less than 50 parts per million (ppm) of PCBs – “*Non-PCB;*” 2) 50 ppm-500 ppm – “*PCB-Contaminated;*” and, 3) Greater than 500 ppm – “*PCB-Containing.*” The manufacture, process, or distribution in commerce or use of any PCB in any manner other than in a totally enclosed manner was prohibited after January 1, 1977. The manufacture and distribution of PCBs was banned in 1979. No transformers were observed on the subject property.

Fluorescent lighting was observed throughout the subject building. Fluorescent ballasts containing PCBs have not been manufactured since the late 1970s, and have a maximum life expectancy of 15 years. Although the light ballasts were not inspected up close, at a distance the light ballasts appeared to be of relatively recent manufacture. At a distance, the light ballasts appeared to be in good condition with no visible evidence of leakage. Based on the date of construction of the subject building (1985), there is a low potential for the light fixtures to contain PCBs. BA Environmental did not observe other equipment on-site likely to contain PCBs.

8.22 Other Environmental Concerns

BA Environmental did not observe any other environmental concerns on the day of the site reconnaissance.

8.23 Trash and Waste Containment

Two trash dumpsters were observed to be associated with the subject property. This dumpster was observed to contain non-hazardous paper and plastic waste, and food waste. No staining was observed on the asphalt surface beneath the dumpsters. No environmental concern were noted with trash containment.

8.24 Stormwater

Stormwater that collects on the roof is directed into roof drains, which drain to the parking area and then either into the sanitary sewer system or to the city street. From there it drains into the city-owned storm drain system.

9.0 AGENCY CONTACTS

9.1 City of Los Angeles Fire Department (LAFD)

BA Environmental searched the LAFD, hazardous materials storage database, for files regarding the subject property. According to the LAFD, no files exist for the subject property.

9.2 California State Regional Water Quality Control Board (RWQCB)

BA Environmental searched the RWQCB's Geotracker database for UST Program, and Spills, Leaks, Investigations and Cleanups (SLIC) Program, files for the subject site. According to the RWQCB's Geotracker database, no files exist for the subject property.

9.3 California State Department of Toxic Substance Control (DTSC)

BA Environmental searched the ENVIROSTOR database for any files regarding contamination beneath the subject site. According to the DTSC's ENVIROSTOR database, no files exist for the subject property.

9.4 South Coast Air Quality Management District (AQMD)

BA Environmental searched the AQMD's Facility Information Detail (FIND) database for AQMD records regarding air emissions permits for the subject property. According to the AQMD's FIND database, no files exist for the subject property.

10.0 GOVERNMENT RECORDS REVIEW

Regulatory compliance is a primary element of an ESA. Failure to comply with governmental regulations can result in fines, and can expose businesses or individuals to liabilities from which the law would otherwise shield them. The presence of hazardous wastes or hazardous materials, on-site or at neighboring sites, may present certain liabilities. Environmental Data Resources, Inc. (EDR) searches over 900 federal, state and local databases nationwide to provide the most recent information regarding the hazardous materials sites within the site vicinity, and which are identified below (EDR, 2020a). EDR searches each database to the radius specified in ASTM E1527-13 and the EPA AAI Rules. Descriptions of each database searched are provided in the EDR Radius Report. A copy of the EDR Radius Report is provided in Appendix F. A summary of the sites listed within the governmental databases researched by EDR is provided in Table 1 below.

**Table 1
Environmental Databases Searched
and Their Search Radii**

| AGENCY DATABASE | SEARCH RADIUS | TARGET PROPERTY | NUMBER OF SITES IDENTIFIED |
|---|---------------|-----------------|----------------------------|
| United States Environmental Protection Agency (EPA) National Priority List (NPL) for Superfund Sites | 1.0 mile | --- | 0 |
| U.S. EPA Proposed NPL List (Proposed NPL) | Property | --- | 0 |
| US EPA NPL Liens (Federal Superfund Liens) | Property | --- | 0 |
| U.S. National Priority List Deletions (Delisted NPL) | 1.0 mile | --- | 0 |
| U.S. EPA Comprehensive Environmental Response, Compensation and Liability Index System (CERCLIS) List Federal Facilities Site Information List (Federal Facility) | 1.0 mile | --- | 0 |
| US EPA CERCLIS Superfund Enterprise Management System (SEM) | 0.5 mile | --- | 0 |
| U.S. EPA CERCLIS – No Further Remedial Action Planned (CERCLIS-NFRAP) SEMS-Archive | 0.5 mile | --- | 0 |
| U.S. EPA Resource Conservation and Recovery Act (RCRA) Corrective Action (CORRACTS) List | 1.0 mile | --- | 0 |
| U.S. EPA RCRA Permitted Treatment, Storage, and Disposal Facilities (TSDF) | 0.5 mile | --- | 0 |
| U.S. EPA RCRA Registered Large Generators of Hazardous Waste (RCRA LQG) | 0.25 mile | --- | 1 |
| U.S. EPA RCRA Registered Small Generators of Hazardous Waste (RCRA SQG) | 0.25 mile | --- | 14 |
| U.S. EPA RCRA Very Small Quantity Generators (RCRA-VSQG) | 0.25 mile | --- | 0 |
| Land Use Control Information System (LUCIS) | 0.5 mile | --- | 0 |
| U.S. Engineering Controls Sites (US ENG Controls) List | 0.5 mile | --- | 0 |
| U.S. Sites with Institutional Controls (US INST Controls) List | 0.5 mile | --- | 0 |
| U.S. EPA Emergency Response Notification System (ERNS) List | Property | --- | 0 |
| State Response Sites (RESPONSE) | 1.0 mile | --- | 0 |
| State Site Mitigation and Brownfields Reuse Program (ENVIROSTOR) database | 1.0 mile | --- | 24 |
| State Permitted Solid Waste Landfill, Incinerators or Transfer Stations (SWF/LF) List | 0.5 mile | --- | 0 |
| State Leaking Underground Storage Tank (LUST) List | 0.5 mile | --- | 13 |
| State Site Cleanup Clean-up Programs Sites (CPS) formerly SLIC List | 0.5 mile | --- | 6 |
| State Underground Storage Tank (UST) List | 0.25 mile | --- | 32 |
| State Aboveground Storage Tank (AST) List | 0.25 mile | --- | 2 |
| State Voluntary Cleanup Program (VCP) | 0.5 mile | --- | 3 |
| EPAs Brownfield Sites in the United States (US Brownfields) List | Property | --- | 3 |
| U.S. Department of Justice Clandestine Drug Lab (US CDL) List | Property | --- | 0 |
| US Historical CDL (US Hist CDL) | | | |
| State Hazardous Waste Sites (Hist Cal-Sites) | 1.0 mile | --- | 0 |
| State Toxic Pits Cleanup Act Sites (Toxic Pits) | 1.0 mile | --- | 0 |
| State Clandestine Drug Labs (CDL) database | Property | --- | 0 |
| State Per- and Polyfluoroalkyl Substances (PFAS) Contamination Site Location Listing | 0.5 mile | --- | 0 |
| CalEPA CERS HAZ WASTE | 0.25 mile | --- | 0 |
| CalEPA CERS TANKS | 0.25 mile | --- | 0 |

| AGENCY DATABASE | SEARCH RADIUS | TARGET PROPERTY | NUMBER OF SITES IDENTIFIED |
|--|--------------------------------|-----------------|----------------------------|
| State Facility Inventory Database of historic active and inactive UST locations (CA FID UST) | Property | --- | 0 |
| State Hazardous Substance Storage Container Database of historic UST sites (HIST UST) | Property | --- | 0 |
| Statewide Environmental Evaluation and Planning System (SWEEPS UST) database | 0.25 mile | --- | 13 |
| U.S. EPA CERCLA Lien Information database (LIEN 2) | Property | --- | 0 |
| State LIENS | Property | --- | 0 |
| State Deed Restrictions listing (DEED) | Property | --- | 0 |
| State Hazardous Material Incidents, Including Accidental Releases and Spills (CHMIRS) | 1.0 mile | --- | 48 |
| RCRA-NonGen (Non Generators) | Property | --- | 0 |
| Department of Justice, Consent Decree Library list of the Superfund (CERCLA) Consent Decrees (CONSENT) | 1.0 mile | --- | 0 |
| State Drycleaner facilities (DRYCLEANERS) | 0.25 mile | --- | 2 |
| California Bond Expenditure Plan Sites | 1.0 mile | --- | 0 |
| State Hazardous Waste and Substances Sites (Cortese) | 1.0 mile | --- | 6 |
| Other Local, State, and/or Federal Databases (see EDR report for complete listing of databases and search radii) | Variable according to database | 0 | 19 |

10.1 Subject Property

The subject property is not listed on any of the governmental environmental databases searched.

10.2 Adjacent Properties

No directly adjacent properties are listed on any of the governmental environmental databases searched.

10.3 Site Vicinity

BA Environmental reviewed the EDR database report for off-site facilities in the site vicinity which may have impacted the subject property. Sites of concern included those with known releases, facilities which use significant quantities of hazardous materials, sites with USTs, and facilities which are hydraulically up-gradient of the subject site.

The closest listed facilities in the site vicinity are listed on the historical LAFD UST database. This listing is located approximately 150 feet north of the subject property under the address of 1433 Cole Place. LAFD records indicated that this listing was in regards to an above ground atmospheric tank, assumed to contain liquid petroleum gas (LPG). This tank does not currently exist on this property. Based on all of the current information available, it is BA Environmental's opinion, that this identified record does not pose an environmental issue for the subject site.

A historical LAFD UST record indicated a former gasoline UST was located at 1416 Wilcox Avenue in association with a parking lot. This UST was reported to have been installed in 1965 and removed in 1975. This UST would have been greater than 100 feet west of the subject property. The capacity was reported to be 550 gallons. Based on the reported removal, the limited active use of this UST and no reported releases from this former identified UST, it is BA Environmental's opinion that there is a low potential for environmental impact to the subject property from this identified historic UST.

A historical LAFD UST record indicated a gasoline UST was located at 1414 Cole Place in association with a parking lot. This UST is located approximately 100 feet east, across Cole Place from the subject property. No reported releases associated with this UST were reported. Based on the cross gradient location to the subject site and distance from the subject site, it is BA Environmental's opinion there is a low potential for environmental impact to the subject property from this identified UST.

A review of all of the sites listed within the subject site vicinity revealed that the closest non-adjacent facility is greater than 200 feet from the subject site. Based on the distances and statuses of these facilities, there is a low potential for environmental impact due to off-site sources.

11.0 DATA GAP DISCUSSION

The ASTM E1527-13 standard defines the term Data Failure as a failure to achieve the historical research objectives even after reviewing the standard historical sources that are reasonably ascertainable and likely to be useful. The term Data Gap is defined as a lack of or inability to obtain information required by this practice despite good faith efforts by the environmental professional to gather such information. Data gaps may result from incompleteness in any of the activities required by this practice, including, but not limited to site reconnaissance, interviews, and agency file reviews.

Based on all of the historical documents available and the reconnaissance of the subject site, it appears that no significant data gaps exist. Although minor historical data gaps exist, it is BA Environmental's opinion that these data gaps are not significant, and that during these data gaps the subject property's use did not significantly change. BA Environmental did not identify any significant data gaps in connection with the subject property.

12.0 VAPOR ENCROACHMENT SCREEN

Vapor encroachment can occur when vapor migrates into on-site subsurface soils from on-site or off-site soils and/or groundwater contaminated with petroleum hydrocarbons or other volatile organic compounds.

Current or past uses such as gas stations (using petroleum hydrocarbons), dry cleaning establishments (using chlorinated volatile organic compounds), former manufactured gas plant sites (using volatile and semi-volatile organic compounds), and former industrial sites such as those that had vapor degreasing or other parts-cleaning operations (using chlorinated volatile organic compounds) are of particular concern. Vapors are capable of migrating great distances omnidirectionally along subsurface conduits such as utility lines, pipelines, sewer and storm water lines, and building foundations. The migration of these vapors into a building or structure can pose a health risk. To assess for the potential of vapor encroachment, ASTM created the Standard Guide for Vapor Encroachment

Screening on Property Involved Real Estate Transactions, ASTM 2600-10. This Standard Guide supersedes ASTM 2600-08. The purpose of this guide is to provide practical guidance and a useful process for conducting a vapor encroachment screen (VES) on a property parcel involved in a real estate transaction in the United States of America with respect to chemicals of concern (COC) that may migrate as vapors onto a property as a result of contaminated soil and groundwater on or near the property. The VES is conducted in a two-tier process, which is as follows:

Tier 1 – Initial Screening (non-invasive)

Tier 2 – Site Specific Numeric Screening (non-invasive and invasive)

BA Environmental performed a Tier 1 VES on the subject property in general accordance with ASTM 2600-10. The Tier 1 VES has revealed no potential vapor encroachment conditions (VECs) which may impact the subject site.

13.0 ADDITIONAL NON-ASTM SCOPE ASSESSMENT

13.1 Visual Asbestos Survey

On July 12, 1989, the EPA issued a final rule banning most asbestos-containing products. In 1991, this regulation was overturned by the Fifth Circuit Court of Appeals in New Orleans. As a result of the Court's decision, the following specific asbestos-containing products remain banned: flooring felt, rollboard, and corrugated, commercial, or specialty paper. In addition, the regulation continues to ban the use of asbestos in products that have not historically contained asbestos, otherwise referred to as "new uses" of asbestos. Although the use of asbestos in the manufacture of most building materials was for the most part discontinued by 1979, some non-friable ACMs, such as roofing material and floor coverings (floor tile and mastic), were manufactured and used into the mid-1980s. Other non-friable ACMs such as mastics and coatings in which the asbestos is bound by organic binders can still be found in materials today.

- Friable materials are materials which can be crumbled, pulverized, or reduced to powder by hand pressure when dry.
- Non-friable materials are materials in which the fibers have been locked in by a bonding agent, coating, or binder, and may not release fibers during normal use and handling. Improper handling, such as grinding or sanding of non-friable ACMs, will render these materials friable.

BA Environmental performed a visual survey of suspect friable and non-friable asbestos-containing materials (ACMs). Suspect materials observed during the site reconnaissance include some vinyl base molding and adhesive, drywall, joint compound, carpet mastic, mirror mastic, 2' by 4' suspended ceiling panels, caulking, sealant, exterior stucco, and roofing materials. All building materials were observed to be in good condition, with a low potential for damage. Based on the date of construction of the subject building (constructed in 1985), there is a low to moderate potential for ACMs to exist within building materials.

13.2 Visual Mold Survey

Molds are microscopic organisms found virtually everywhere, indoors and outdoors. Mold will grow and multiply under the right conditions, needing only sufficient moisture

(e.g.in the form of very high humidity, condensation, or water from a leaking pipe, etc.) and organic material (e.g., ceiling tile, drywall, paper, or natural fiber carpet padding).

When excessive moisture or water accumulates indoors, mold growth may occur, particularly if the moisture problem remains undiscovered or unaddressed. As such, interior areas of buildings characterized by limited ventilation and high humidity are the most common locations of mold growth. Mold growths often appear as discoloration, staining, or fuzzy growth on building materials or furnishings and are varied colors of white, gray, brown, black, yellow, and green; however mold may not visually manifest itself.

Mold spores primarily cause health problems through the inhalation of spores or the toxins they emit when they are present in large numbers. This can occur when there is active mold growth within places where people live or work. Mold can cause allergic reactions, respiratory conditions and in some rare cases death in individuals which are sensitive to them, have respiratory conditions, or to the young or elderly.

BA Environmental performed a visual mold survey in accessible areas at the subject property. This visual assessment should not be construed as a mold survey or inspection. This assessment was not designed to discover all areas which may be affected by mold growth on the subject property. Rather, it is intended to give the client an indication if significant (based on observed areas) mold growth is present at the subject property. BA Environmental did not assess areas that are not readily accessible, nor did they conduct a destructive or invasive survey. It is possible that significant fungal spore growth inside walls, insulation, attic spaces, or other areas can exist and not be visible on the finished surfaces of a building's interior spaces. BA Environmental did not 1) perform a mold/fungi inspection, 2) perform any building material surface mold sampling, or 3) perform air sampling for mold spores at the subject property as part of this Phase I.

No areas of visible mold or moist areas conducive to mold growth were observed within the interior of the building within tenant spaces during the site visit. Some ceiling tiles exhibiting minor water stains were observed. No mold was observed on these stained ceiling panels. No mold odors, evidence of roof leaks (such as wet walls or carpets), plumbing leaks or areas that have remained moist for extended periods of time were observed within the building during the site visit, other than the water-stained ceiling panels.

13.3 Visual Lead-Based Paint Survey

Lead was a major ingredient in paint pigment prior to and through the 1940s. While other pigments were used in the 1950s, the use of lead in paint continued until the mid-1970s. In 1978, the Consumer Products Safety Commission banned paint and other surface coating materials that are lead-containing.

BA Environmental performed a visual lead-based paint survey in accessible areas at the subject property. All of the paint observed on-site appeared to be in good condition with no visible evidence of damage or peeling. Based on the age of the current subject building, constructed in 1985, there is a low potential that lead-based paint exists on the subject site.

13.4 Radon Gas Survey

Radon is a radioactive gas that occurs naturally in the environment and cannot be seen, smelled or tasted. The human health effect associated with exposure to elevated levels of radon is an increased risk of developing lung cancer. The US Environmental Protection Agency (EPA) and the US Center for Disease Control are concerned about the increased risk of lung cancer developing in individuals exposed to above average levels of radon in their homes or offices. In order to address these concerns, the US EPA conducted a radon survey and presented the results for various counties in 1993.

The EPA's map of Radon Zones assigns each of the 3,141 counties in the United States to one of three zones. The zone designations were determined by assessing five factors that are known to be important indicators of radon potential: indoor radon measurements, geology, aerial radioactivity surveys, soil parameters and foundation types. The subject site falls within the designation of Zone 2. Zone 2 counties have a predicted average indoor radon screening level of greater than or equal to two pico curies per liter (pCi/l) of air and less than or equal to four pCi/l of air. According to the EPA, of the 63 sites tested within the subject site's zip code, 98% of the 1st floor living areas tested were reported to have radon levels below 4pCi/l of air. The average radon concentration was reported to be 0.711 pCi/l of air. According to the California Radon database, 13 tests were conducted in the subject site's zip code. None of the tests were reported to have radon levels above 4 pCi/l of air. It is BA Environmental's opinion, based upon these results, that there is a low potential that radon is a concern for the subject property.

13.5 Methane Zones

Methane is a naturally occurring hydrocarbon produced by the breakdown of organic material which can migrate through soils and sediments. Methane gas is flammable and is considered a hazardous substance by the American Congress of Government Industrial Hygienists (ACGIH), the Department of Transportation (DOT), and the National Fire Protection Association (NFPA).

Methane zones in the city of Los Angeles were recently established and defined in Los Angeles Ordinance No. 175790 amended Section 91.106.4.1 and Division 71 of Article 1, Chapter IX of the Los Angeles Municipal Code to address the potential for methane intrusion into buildings emanating from geologic formations, to establish citywide methane mitigation requirements, and include more current construction standards to control methane intrusion into buildings. The Los Angeles Department of Public Works recently produced a map of Methane and Methane Buffer Zones for the City of Los Angeles (City of Los Angeles, 2004). According to this map, the subject property is **not** located within a Methane Zone or Methane Buffer Zone.

13.6 Wetlands and Flood Plains

During the site reconnaissance and drive-by survey of the surrounding area, BA Environmental observed no indications of wetlands. According to the Environmental Data Resources, Inc. (EDR) report, no wetlands as per the National Wetlands Inventory (1994) are located within 0.25 miles of the subject site. BA Environmental reviewed the US Fish and Wildlife (USFW) National Wetlands Inventory Wetlands Mapper website. According to the USFW, the subject site is not located within a Wetlands or Riparian environment (USFW, 2020).

According to information provided in the EDR report, the subject site is not located within a 100- or 500-year flood zone per the Federal Emergency Management Agency (FEMA). According to FEMA's National Flood Insurance Program (NFIP) Panel #1605F, the subject site is located within an Other Flood Area Zone X. This is defined as areas being outside of 0.2% annual chance floodplain (FEMA, 2020).

14.0 FINDINGS, CONCLUSIONS AND RECOMMENDATIONS

BA Environmental has performed a Phase I ESA, in conformance with the scope and limitations of ASTM Practice E1527-13, regarding the commercial office building located at 1413 Cole, in the City of Los Angeles, California. Any exceptions to, or deletions from, this practice are described in the Objective and Scope of Work section of this report.

This assessment has revealed **no** Recognized Environmental Conditions (RECs) in connection with the subject property.

This assessment has revealed **no** Historical Recognized Environmental Conditions (HRECs) in connection with the subject property.

This assessment has revealed **no** Controlled Recognized Environmental Conditions (CRECs) in connection with the subject property.

The following items of environmental concern were noted for the subject property:

- Based on the age of the subject building, ACMs may exist within the subject building; and
- Some water-stained ceiling panels were observed within the subject building.

BA Environmental recommends the following with regard to the subject property:

- Any suspect ACMs should be sampled prior to any renovations or demolition. Any identified ACMs scheduled for renovation or demolition, they should be abated by a licensed asbestos abatement contractor, in accordance with all local, state and federal regulations; and
- Replace water-stained or damaged ceiling panels.

15.0 LIMITATIONS

15.1 General Limitations

This report contains all of the limitations inherent in the methodologies that are referred to in ASTM E1527-13. BA Environmental has made every reasonable effort to discover and interpret the information and current conditions regarding the site within the time available. This assessment has been completed under the time and cost restraints implemented by the client. There is a possibility that, even with the proper application of the methodologies outlined in ASTM E1527-13, there may exist on the subject property conditions that could not be identified within the scope of the assessment or which are not reasonably identifiable from reasonably ascertainable information. This assessment is a visual, non-intrusive investigation, and conditions may exist at the site that cannot be identified solely by visual observation. No sampling, destructive or subsurface, of any type has been conducted on-site, unless expressly stated in the Objective and Scope of Work section above. This practice does not address requirements of any state or local laws or of any federal laws other than the all appropriate inquiry provisions of AAI Rule (as defined in the Code of Federal Regulations 40 CFR Part 312). Further, this report does not intend to address all of the safety concerns, if any, associated with the subject property. All conclusions and recommendations are based on the visual observations made on the day of the site reconnaissance. The conclusions and findings set forth in this report are strictly limited in time and scope to the date of the evaluations. BA Environmental is not responsible for identifying any environmental issues or site conditions which may have occurred after the site reconnaissance.

This assessment relied upon information obtained from the site reconnaissance and from relevant regulatory agencies. BA Environmental believes that the information contained herein is reliable. This assessment has relied upon information obtained from the record review, previous reports and interviews of individual concerning the subject property, and assumes it to be correct and accurate. However, BA Environmental cannot and does not warrant or guarantee that the information provided by these other sources is accurate or complete. This assessment has been completed in general accordance with ASTM E1527-13 and accepted practices of the environmental industry.

This report is not intended to address, assess, or otherwise determine whether soil or groundwater contamination, waste emplacement, existing or threatened mold/fungus growth, asbestos-containing building materials, and/or lead-based paint actually exists at the subject property. Such determination would require comprehensive subsurface exploration and/or other sampling activities, which were beyond the scope of service for this assessment. BA Environmental considers vapor intrusion beyond the scope of this Phase I ESA, and therefore a vapor intrusion study was not conducted. Additionally, this report does not serve as a comprehensive wetlands, mining, oil, pipeline, and/or gas well survey.

This report summarizes an environmental investigation conducted for the subject property. Although conditions at neighboring properties may impact the subject property and, to the extent they were identified, were included in the subject property evaluation, this report does not serve as an assessment of sites other than the subject property.

This Assessment was prepared for a limited use involving a single transaction, as set forth herein, and may not be used for any other purpose without the written consent of BA Environmental. No re-publication, copying, or distribution of any part of this report is authorized without the written consent of BA Environmental. Field data, field notes, and other data and documents assembled by BA Environmental to produce this

assessment, represent the work product of BA Environmental's training, experience and professional skill. This information belongs to, and remains the property of BA Environmental/Building Analytics.

15.2 ASTM Limitations

The innocent landowner, contiguous owner, and prospective purchaser defenses to liability under CERCLA require that a person acquiring property conduct an all appropriate inquiry with respect to the site. BA Environmental has conducted this environmental assessment in accordance with the standards for conducting an all appropriate inquiry set forth at 40 CFR Part 312. Those standards require the application of scientific principles and professional judgment to certain facts with resultant subjective interpretations and exercise of discretion. Professional judgments expressed herein are based on the facts currently available within the limits of the existing data, and data gaps identified herein, scope of work, budget, and schedule. Those standards also require that the client undertake certain additional inquiries. In addition, the liability defenses under CERCLA require, among several other things, that the client after the acquisition stop any continuing releases, prevent any future threatened releases and prevent or limit human, environmental or natural resource exposure to any hazardous substance released at the site. Therefore, BA Environmental makes no warranties, expressed or implied, including, without limitation, warranties as to merchantability or fitness for a particular purpose, including any warranty that this Phase I ESA will in fact qualify client for the innocent landowner, contiguous property owner or prospective purchaser defense to liability under CERCLA. BA Environmental's assessment is limited strictly to identifying recognized environmental conditions associated with the site. Results of this assessment are based upon the visual site inspection of readily accessible areas of the site conducted by BA Environmental personnel, information from interviews with knowledgeable persons regarding the site, information reviewed regarding historical uses, information provided by contacted regulatory agencies, and review of publicly available and practically reviewable information identifying current and historical uses of the property and surrounding properties. All conclusions and recommendations regarding the site represent the professional opinions of the BA Environmental personnel involved with the project, and the results of this report should not be considered a legal interpretation of existing environmental regulations. BA Environmental assumes no responsibility or liability for errors in the public data utilized, statements from sources outside of BA Environmental, or developments resulting from situations outside the scope of this project. BA Environmental make no warranties, expressed or implied, including, without limitation, warranties as to merchantability or fitness for a particular purpose.

16.0 GLOSSARY OF ACRONYMS

AAI = All Appropriate Inquiry

ACGIH = American Congress of Government Industrial Hygienists

ACMs = asbestos-containing materials

AHERA = Asbestos Hazard Emergency Response Act

AQMD = Air Quality Management District

ASTs = aboveground storage tanks

ASTM - American Society for Testing and Materials

AUL = activity and use limitations

bgs = below ground surface

BTEX = benzene, toluene, ethylbenzene and xylenes

CDPH = California Department of Public Health (formerly DHS)

CERCLA = Comprehensive Environmental Response, Compensation, and Liability Act

CFR = Code of Federal Regulations

COC = chemical of concern

DHS = Department of Health Services

DOGGR = California Department of Oil, Gas and Geothermal Resources

DOT = Department of Transportation

DTSC = Department of Toxic Substance Control

EA = Environmental Assessment

EDR = Environmental Data Resources, Inc.

EPA = United States Environmental Protection Agency

ESA = Environmental Site Assessment

FEMA = Federal Emergency Management Agency

HREC = Historical Recognized Environmental Condition

HVAC = heating ventilating and conditioning

HWS = Hazardous Waste Site

IAQ = indoor air quality

Kw = kilowatts

LACDPW = Los Angeles County Department of Public Works

LAFD = Los Angeles City Fire Department

LBP = lead-based paint

LEL = lower explosive limit

LLPs = land owner liability protections

LQG = large quantity generator of hazardous waste

LUSTs = leaking underground storage tanks
MCL = maximum concentration limit
MSDS = Material Safety Data Sheet
MTBE = methyl-tertiary-butyl ether
 $\mu\text{g/l}$ = micrograms per liter
 $\mu\text{g/kg}$ = micrograms per kilogram
 mg/kg = milligrams per kilogram
 mg/l = milligrams per liter
msl = mean sea level
NOV = Notice of Violation
NPL = National Priority List
NRC = Nuclear Regulatory Commission
OCHCA = Orange County Health Care Agency
O&M = Operations and Maintenance
OSHA = Occupational Safety and Health Administration
PCBs = polychlorinated biphenyls
PCE = perchloroethene or tetrachloroethylene
ppb = parts per billion
ppm = parts per million
PVC = polyvinyl chloride
RCDEH = Riverside County Department of Environmental Health
RCRA = Resource Conservation and Recovery Act
REC = Recognized Environmental Condition
RWQCB = Regional Water Quality Control Board
SBCFD = San Bernardino County Fire Department
SLIC = Spills Leaks, Investigations and Cleanups
SPCC – Spill Prevention, Control and Countermeasure
SQG = small quantity generator of hazardous waste
SVOC = semi-volatile organic compounds
SWPPP = Stormwater Pollution Prevention Plan
TCA = trichloroethane
TCE = trichloroethene
TPH-cc = total petroleum hydrocarbons, carbon chain range
TPH-d = total petroleum hydrocarbons as diesel
TPH-g = total petroleum hydrocarbons as gasoline
TRPH = total recoverable petroleum hydrocarbons

TSCA = Toxic Substance Control Act
UPS = uninterrupted power source
USFW = United States Fish and Wildlife
USGS = United States Geological Survey
USTs = underground storage tanks
VES = Vapor Encroachment Screen
VCP = Voluntary Cleanup Program
VOCs = volatile organic compounds
WIP = Well Investigations Program

17.0 REFERENCES

- California Department of Water Resources (DWR), October 2003, California's Ground Water, Bulletin 118, 135p.
- California Regional Water Quality Control Board (CRWQCB), 1994, Water Quality Control Plan, Los Angeles Basin (9), dated September 9, 1994.
- California State Department of Toxic Substance Control (DTSC), ENVIROSTOR web page <http://www.envirostor.dtsc.ca.gov/public/>, searched January 13, 2020.
- California State Geologic Energy Management Division (CalGEM), online GIS Well Finder (WellStar) mapping system, <https://www.conservation.ca.gov/calgem/Pages/Wellfinder.aspx>, searched December 20, 2020.
- California State Water Resources Control Board (CWRCB), Geotracker web page <http://geotracker.swrcb.ca.gov/>, searched January 13, 2020.
- City of Los Angeles Building Department, permit review January 13, 2020
- City of Los Angeles Water Department, 2018 Annual Water Quality Report
- Environmental Data Resources (EDR), 2020a, Radius Map with GeoCheck® EDR-Radius Map Report No. 5925236.2s, dated January 07, 2020.
- EDR, 2020b, Aerial Photography Print Services, Inquiry No. 5925236.9, dated January 07, 2020.
- EDR, 2020c, City Directories Abstract, Inquiry No. 5925236.5, dated January 07, 2020
- EDR, 2020d, Historical Topographic Map Report, Inquiry No. 5925236.4, dated January 07, 2020.
- EDR, 2020e, Sanborn® Map Report, Inquiry No. 5925236.3s, dated January 07, 2020.
- Environmental Protection Agency (EPA), 1993, Map of Radon Zones.
- Federal Emergency Management Agency (FEMA), 2020, National Flood Insurance Program (NFIP) Panel 1605F, revised May 16, 2012, online Map Service Center <http://msc.fema.gov/webapp/wcs/stores/servlet/FemaWelcomeView?storeId=10001&catalogId=10001&langId=-1>, searched January 13, 2020.
- Google Earth, 2020, online satellite images, www.googleearth.com/, searched January 13, 2020.
- Los Angeles City Fire Department (LAFD), database review, January 13, 2020.
- Munger Map Book of California/Alaska Oil and Gas Fields, 37th Edition, June 1993
- Murex Environmental, Inc. (Murex), 2019, Soil Vapor Extraction Work Plan, Paragon Cleaners, 1310 Vine Street, Los Angeles, California, prepared April 3, 2019.
- Shuken, Michael, Managing Director of Savills, oral communication, January 15, 2020
- South Coast Air Quality Management Control District (AQMD) web page <http://www.aqmd.gov/webappl/fim/prog/search.aspx>, searched January 13, 2020.
- United States Department of Fish and Wildlife (USDFW), 2020, Wetlands Mapper web page, <http://www.fws.gov/wetlands/Data/Mapper.html>, searched January 13, 2020.

United States Geological Survey Map, Hollywood, California Topographic Quadrangle,
2012.

ATTACHMENTS

FIGURES



Reference: USGS Hollywood Quadrangle, California
7.5 Minute Series

SITE VICINITY

SCALE - 1:24,000



BA ENVIRONMENTAL

PHASE I ENVIRONMENTAL SITE ASSESSMENT

Site Vicinity

PROJECT: 6450 Sunset Boulevard, 1433 Cole Place &
1424 Wilcox Avenue
Los Angeles, California

Drawn By: LCL


Reviewed By: RCM

Date: 12-4-19

Project No.
119145

FIGURE
1



| | | | |
|---|---|------------------|---------------------------|
|  | PHASE I ENVIRONMENTAL SITE ASSESSMENT Site Plan PROJECT: 1413 Cole Place Hollywood, California | | Project No. 119145 |
| | Drawn By: RJO | Reviewed By: RMC | Date: 01.29.2020 |
| | | | FIGURE 2 |

SITE PHOTOGRAPHS

1



1. Subject building looking across Cole Place to the west.

2



2. Alleyway adjacent to the north of the subject property.

3



3. Adjacent properties to the north of the subject site.

4



4. Adjacent property to the east following Cole Place.

5



5. Roof of adjacent office property to the west.

6



6. Southern elevation of the subject building facing De Longpre.

7



7. Kitchen area.

8



8. Typical hallway.

9



9. Common area.

10



10. Office.

11



11. Office.

12



12. Office.

13



13. Office.

14



14. Reception area.

15



15. Media storage.

16



16. Additional view of media storage.

17



17. Roof.

18



18. Restroom.

19



19. Water-stained ceiling tiles.

20



20. Office.

APPENDICES

APPENDIX A:
Water Quality Report

Drinking Water Quality Report 2018

For the period of January 1
through December 31, 2018



TABLE OF CONTENTS

| | |
|--|----|
| Quality in Every Drop | 2 |
| Managing our Water Resources | 3 |
| Where Does L.A. Get the Water it Needs? | 4 |
| L.A.'s Water Sources in 2018 | 5 |
| Regulatory Compliance | 6 |
| Notice of Violations of Drinking Water Regulations | 6 |
| Notification Levels Established for Two Fluorinated Compounds | 6 |
| Lead and Drinking Water in L.A. | 7 |
| Voluntary Lead Testing of Drinking Water at California Public and Private K-12 Schools | 7 |
| AB 746 Requires Lead Testing in California Public K-12 Schools | 7 |
| Assessment Programs for Surface and Groundwater Sources | 8 |
| Safeguarding our Surface Water | 8 |
| Water Quality Service Areas in Los Angeles | 9 |
| 2018 Drinking Water Quality Monitoring Results | 10 |
| General Information | 17 |
| This Message is for Non-English Speaking LADWP Customers | 18 |

QUALITY IN EVERY DROP



Director Message, Razmik Manoukian

For over a century, LADWP has been the steward of our City's water system and supply. It is a responsibility we take very seriously. Every day, we import raw water, purify it and deliver it to your tap 24-hours a day – all for less than half a penny per gallon. It is our

duty to maintain the value of this precious resource, and to comply with increasing state and federal water quality mandates to protect every drop of water we deliver. In 2018, LADWP tested for over 200 constituents in the water and performed more than 120,000 tests on samples taken throughout the City - not just for regulatory compliance, but also for research and operational improvements.

We are proud of our success in water quality, especially with our continued progress on several large water quality initiatives. Over the last 20 years, LADWP has actively improved the water quality for our customers by removing large uncovered reservoirs such as Encino, Lower Stone, Silverlake and Hollywood out of service; covering distribution reservoirs such as Santa Ynez,

Elysian and Upper Stone; building the new Headworks Reservoir, installing a state-of-the-art Dr. Pankaj Parekh Ultraviolet Disinfection Facility and deployed 96 million shade balls on the Los Angeles Reservoir. The latest water quality Improvement project is the Los Angeles Reservoir Ultraviolet Disinfection Plant project which is currently under construction. These projects were a massive undertaking which resulted in excellence in water quality.

This report summarizes the results of the water quality tests conducted in 2018 and provides specific information about the quality of water served in our neighborhoods. You will see that most constituents have not been detected in our water sources and those that are (see tables I-IV on pages 11-15), are safely within the regulatory limits for drinking water. We are proud to bring pure, clean, refreshing tap water to all our customers across the city – at home, at work and in our neighborhood parks every day.

At LADWP, we are committed to customer service. If you have any questions about your water quality or seek advice on how to improve water quality at your home or workplace, please do not hesitate to call our Water Quality Customer Care Line at (213) 367-3182.

MANAGING OUR WATER RESOURCES



A Message from Richard F. Harasick, LADWP Senior Assistant General Manager, Water System

Compared to previous years, the last two have been good for Los Angeles in terms of water resources. The Eastern Sierra snowpack, the main water source for the Los Angeles Aqueduct, is in very good shape for a change. The above average snowfall and the rains have made for a spectacular spring, and will help sustain our water needs well into the rest of the year.

We have gone from one extreme to the next; from parched dry conditions to more water than we can handle just like in 2017. It is important to remember that one good rainy season does not necessarily mean we will always enjoy an overabundance of water in the future.

That is why LADWP continues to focus on L.A.'s water future, employing long-term resource planning and management no matter the situation. Our goal in 2019 will be to get the water windfall to the right storage or treatment facility, thus ensuring a sustainable and resilient water supply for the years to come.

With our abundant rainfall, stormwater capture in L.A. County, which includes the LADWP service territory, stood at 113 percent of normal for the water year October 1, 2018 to May 1, 2019. That's approximately 23.5 billion gallons of water, enough to supply over 24,000 L.A. households annually. Through our stormwater capture infrastructure, rain barrels and cisterns, Los Angeles has been carefully harnessing this precious resource to recharge our local aquifers and help reduce our reliance on imported purchased water.

LADWP is also rising to meet the challenges of future water supplies with the ultimate sustainability endeavor. The city of Los Angeles' recent announcement to recycle 100 percent of all wastewater by 2035 will require major infrastructure investment to move advanced treated

pure water from the Hyperion Water Treatment Plant to additionally replenish our groundwater aquifers. This large capital improvement project represents another Mulholland moment, a game-changer at par with building another aqueduct. Its completion will be a leap for Los Angeles towards water independence.

To kick start that effort a wastewater ozone demonstration project at the Donald C. Tillman Plant in the San Fernando Valley is in progress to begin advanced wastewater treatment operations. This is the initial phase of an effort to replenish L.A.'s groundwater in the San Fernando Valley. This pure water will be conveyed to the Hansen Spreading Grounds where it will percolate through the soil. Once ready it will be pumped through existing groundwater wells, treated again and placed back into the distribution system.

There is no better and smarter way to manage our water resources than through water conservation. L.A. residents have truly made this a way of life and our city's per capita water use as of fiscal year 2017-18 is 112 gallons. Ours is one of the lowest of any major U.S. city and lower than it was in 1970, despite a population increase of more than one million people. LADWP has been working closely with our elected officials, other city departments, and customers to reduce water use across all sectors. The city's goal is to reduce water use by 25 percent by 2025, and 30 percent by 2035. We continue to encourage conservation through rebates and incentives for water-saving measures and devices. Furthermore, we are finding ways to conserve within our own system and operations. As an example, LADWP's Water Loss Task Force has been deploying strategies to reduce water losses in our distribution system.

Our professional forefathers undertook the complex and monumental task of constructing the Los Angeles Aqueduct to bring reliable, fresh, quality water to Los Angeles. LADWP staff today are just as committed to fulfill that goal, innovating and adopting modern solutions to operational and resource challenges. We remain steadfast in our resolve to ensure the reliability and sustainability of water for our customers and the entire city of Los Angeles.

WHERE DOES L.A. GET THE WATER IT NEEDS?

The sources of drinking water (both tap water and bottled water) include rivers, lakes, streams, ponds, reservoirs, springs, and wells. As water travels over the surface of the land or through the ground, it dissolves naturally-occurring minerals and, in some cases, radioactive material, and can pick up substances resulting from the presence of animals or from human activity.

Contaminants that may be present in source water include:

- Microbial contaminants, such as viruses and bacteria that may come from sewage treatment plants, septic systems, agricultural livestock operations, and wildlife.
- Inorganic contaminants, such as salts and metals, that can be naturally-occurring or result from urban stormwater runoff, industrial or domestic wastewater discharges, oil and gas production, mining, or farming.
- Pesticides and herbicides that may come from a variety of sources such as agriculture, urban stormwater runoff, and residential uses.
- Organic chemical contaminants, including synthetic and volatile organic chemicals that are by-products of industrial processes and petroleum production, and can also come from gas stations, urban stormwater runoff, agricultural application, and septic systems.
- Radioactive contaminants that can be naturally-occurring or the result of oil and gas production and mining activities.

In order to ensure that tap water is safe to drink, the U.S. Environmental Protection Agency (U.S. EPA) and the State Water Resources Control Board (SWRCB) prescribe regulations that limit the amount of certain contaminants in water provided by public water systems. SWRCB regulations also establish limits for contaminants in bottled water that provide the same protection for public health.

Drinking water, including bottled water, may reasonably be expected to contain at least small amounts of some contaminants. 2019. The presence of contaminants does not necessarily indicate that water poses a health risk. More information about contaminants and potential health effects can be obtained by calling the U.S. EPA's Safe Drinking Water Hotline (800) 426-4791.

IMPORTANT NOTICE

Precautions for the Special Needs Population

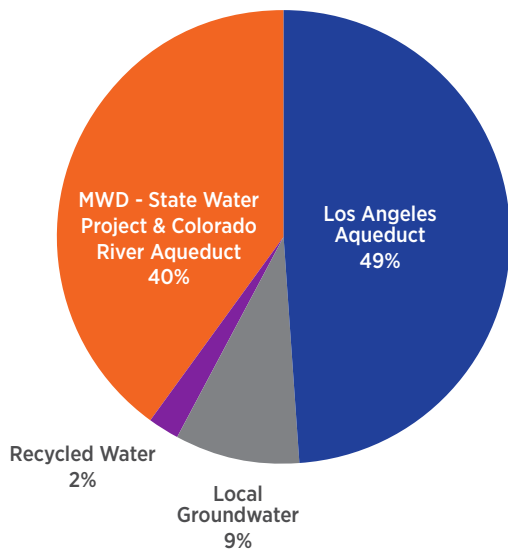
There are certain health conditions for which additional precautions on environmental exposures, including drinking water, would be advisable. Elderly customers and infants can be particularly at risk from infection as well as those with weakened immune systems including individuals living with HIV/AIDS or other immune system disorders, those who may have undergone chemotherapy or those who have received organ transplants.

Customers concerned with these types of health challenges should seek advice from their health care providers about drinking tap water. Contact U.S. EPA's Safe Drinking Water Hotline at (800) 426-4791, or visit www.epa.gov for free guidelines on how to reduce the risk of infection by *Cryptosporidium* and other microbial contaminants.

L.A.'S WATER SOURCES IN 2018



2018 Water Sources



REGULATORY COMPLIANCE

Regulatory Compliance How do we measure up?

LADWP works around the clock to ensure that the drinking water we deliver to our customers is of the highest quality and meets all safety requirements. Highly trained, certified treatment operators monitor our water treatment operations continuously, thereby helping meet federal and state standards for drinking water. In 2018, we tested for more than 200 constituents in the water and performed more than 120,000 tests on samples taken throughout our water system.

Notice of Violations of Drinking Water Regulations

Water quality is LADWP's highest priority. Staff works to ensure treatment protocols are followed year round at each of the city's water treatment facilities. Unfortunately, LADWP was issued one citation in 2018 for violating the surface water treatment rule. This violation was reported in the 2017 annual drinking water report. LADWP addressed the citation and put measures in place to prevent this type of occurrence in the future. LADWP received no additional violations in 2018.

Notification Levels Established for Two Fluorinated Compounds

On July 13, 2018, the California State Water Resources Control Board, Division of Drinking Water (SWRCB-DDW) issued health-based drinking water Notification Levels (NLs) for Perfluorooctanoic acid (PFOA) and Perfluorooctane sulfonic acid (PFOS). PFOA and PFOS are compounds that have been used in consumer products to make materials stain-resistant, water-proof, and non-stick. They are also used on surface coatings for paper, cardboard packaging, carpets, furniture, leather, fire-retardant foams, cookware, and equipment lubricants.

The NL issued is a health-based advisory level, not a regulatory level, established by SWRCB-DDW for chemicals that may present health risks but have yet to go through a Health Hazard Assessment. A Health Hazard Assessment is part of the process required to formally adopt a Maximum Contaminant Level (MCL) and includes rigorous research and data analysis by the State Office of Environmental Health.

The NLs for PFOA and PFOS have been set at 14 parts per trillion (ppt) and 13 ppt, respectively. A ppt is equivalent to one ounce in 7.5 billion gallons of water. An NL requires a public water supplier to notify SWRCB-DDW and its governing bodies if drinking water tests exceed the level and recommends customer notification.

Health consequences for exposure to significant levels of PFOA and PFOS may include liver toxicity, cancer risks, and immunotoxicity. Human exposure to PFOA and PFOS are primarily through consumer products, food, indoor and outdoor air, and dust. There is potential for exposure via ingestion of drinking water, particularly in former PFC manufacturing areas. Major U.S. manufacturers voluntarily phased out production of PFOS between 2000 and 2002, and subsequently for PFOA in 2006 due to toxicological concerns.

LADWP tested for PFOA, PFOS, and other PFC's in its source water and distribution system in 2013-2014, well after phased out production of these compounds as part of U.S. EPA's Unregulated Contaminant Monitoring Rule 3 (UCMR3).

During UCMR3 over 38 samples were collected from 11 different monitoring locations. Results for all samples were below laboratory detection levels utilizing advanced U.S. EPA certified test methods for these compounds and well below the NLs for PFOA and PFOS. LADWP continues monitoring for PFOA, PFOS, and other PFC's, including testing of local groundwater sources.

LADWP has a comprehensive water quality monitoring program to help ensure the safety of our water supply. Our water meets or exceeds all State and Federal drinking water standards established by the SWRCB-DDW and the U.S. EPA.

SWRCB-DDW has results of statewide testing for PFOA and PFOS on its website: https://www.waterboards.ca.gov/drinking_water/certlic/drinkingwater/PFOA_PFOS.html

Additional Reference Websites:

<https://www.epa.gov/ground-water-and-drinking-water/drinking-water-health-advisories-pfoa-and-pfos>

https://www.atsdr.cdc.gov/pfas/docs/pfas_fact_sheet.pdf

LEAD AND DRINKING WATER IN L.A.

Lead is commonly found throughout our environment – in the air, soil, and in homes with old lead-based paints. Fortunately, lead is not found in any of the city’s water sources. LADWP has participated in the federal Lead and Copper Rule (LCR) sampling program since 1991 and has taken steps to eliminate lead containing materials in our distribution system. Los Angeles has and continues to be in compliance with the lead and copper regulation, based on residential sampling. In addition, LADWP is improving its corrosion control plan to further minimize lead exposure at the tap.

LADWP most recently conducted LCR residential sampling in 2018. To find the LCR results, see Table I (cont’d) on page 12.

The LCR sampling program focuses on single family residences which were built from 1982 to 1987 that have copper pipes plumbed with lead solder. Customers with qualifying homes that participate in the sampling program will get their tap water tested for lead and copper at no cost. Customers who think their home may qualify can participate in LADWP’s next round of LCR sampling are asked to contact us at (213) 367-3182.

In Los Angeles, the main source of lead in drinking water is household plumbing, primarily in homes built before 1986 where lead solder was used to join copper pipes. In 1986, federal law restricted the use of lead in lead-based solder to 0.2% and in pipes and pipe fittings used to serve drinking water to 8%. This helped reduce the amount of lead at the tap inside homes. In 2010, California law further restricted the amount of lead in pipes and pipe fittings to 0.25%, which again reduced the amount of lead at the tap inside homes. The amount of time water remains stagnant in home plumbing will affect how much lead could potentially leach into the tap water. The longer water remains motionless in the pipes, the more likely higher levels of lead will leach into drinking water. Information on lead in drinking water, testing methods, and steps you can take to minimize exposure is also available from the Safe Drinking Water Hotline or at www.epa.gov/lead.

Voluntary Lead Testing of Drinking Water at California Public and Private K-12 Schools

In January 2017, the SWRCB-DDW amended LADWP’s domestic water supply permit to include a new voluntary program to test for lead in drinking water at California public and private K-12 schools within its service area. Schools interested in participating in this program can find out more information on www.ladwp.com/waterquality under Water Quality in The News, Lead Testing for

Los Angeles Schools. Written requests will be accepted until November 1, 2019.

As of December 2018, LADWP has received and processed 24 requests from schools. No school had lead levels above the action level of 15 parts per billion. The breakdown of the samples results are as follows:

Total Samples Tested: 57

Non-Detect Results: 48

Above Action level: 0

Maximum Result: 3.5 µg/L

Average Result: 0.22 µg/L

If you have any questions regarding this program, please contact us at (213) 367-3182.

AB 746 Requires Lead Testing in California Public K-12 Schools

Effective January 1, 2018, California Assembly Bill 746 requires community water systems to test for lead in drinking water at California public K-12 schools within their service area by July 1, 2019. This law compliments the existing optional lead testing in schools program that began early last year. Under the new lead testing program, all public K-12 schools must participate in lead testing unless they can show that their school was constructed or their plumbing was replaced after December 31, 2009, and that they have conducted equivalent lead testing after January 1, 2009 and posted the results on their website.

Since the effective date, LADWP has established a schedule for four rounds of testing to complete sampling for 103 schools within our service area. LADWP has contacted and sent out testing kits to public K-12 schools within its service area. In 2018, three schools were tested. The results are included below. No school had lead levels above the action level of 15 parts per billion. All remaining schools should be tested by July 2019. If you have any questions regarding this new program, please contact us at (213) 367-3182.

Total Samples Tested: 11

Non-Detect Results: 5

Above Action level: 0

Maximum Result: 3.6 µg/L

Average Result: 1.24 µg/L

Assessment Programs for Surface and Groundwater Sources

Purchased Supplies:

The Metropolitan Water District (MWD) receives and treats water from the State Water Project and the Colorado River that is then delivered to Los Angeles customers. Three of the five MWD treatment plants: F.E. Weymouth, Robert B. Diemer and Joseph Jensen, supply water to the Los Angeles area. MWD tests its water for nearly 400 constituents and performs about 250,000 water quality tests per year on samples gathered from its vast distribution system. Analysis of these samples is undertaken at MWD's state-of-the-art water quality laboratory. Results from MWD are provided to LADWP and are included in the report on Tables I, II and III.

Safeguarding Our Surface Water

Administered by the State Water Resources Control Board, Division of Drinking Water (SWRCB-DDW), the Surface Water Treatment Rule (SWTR) is a set of drinking water regulations that establish specific treatment requirements for surface water to reduce the risk of waterborne diseases.

The last update to the SWTR is the Long Term 2 Enhanced

Surface Water Treatment Rule (LT2). This rule protects treated water reservoirs from microbiological contamination by requiring one of three actions: 1) covering, 2) removing from service, or 3) providing additional treatment. In March of 2009, LADWP executed a Compliance Agreement for LT2 with SWRCB-DDW for six uncovered reservoirs: Los Angeles, Upper Stone Canyon, Santa Ynez, Ivanhoe, Silver Lake, and Elysian. Based on the agreement LADWP has met the requirements for five of the six reservoirs. The Los Angeles Reservoir is the only remaining reservoir awaiting regulatory compliance.

The Los Angeles Reservoir will be brought into compliance with the LT2 through a combination of shade balls and construction of a new ultraviolet (UV) disinfection plant. The "shading" of the reservoir was completed in 2015 with nearly 96 million shade balls deployed. The new UV treatment facility will disinfect water leaving the Los Angeles Reservoir to satisfy the LT2 water quality regulation. Construction began in June 2017 and will be completed by the December 2020 compliance date set by the SWRCB-DDW.

Go to www.ladwp.com/waterquality to learn more about water quality projects and issues.

WATER QUALITY SERVICE AREAS IN LOS ANGELES

San Fernando Valley Communities

Sources: Los Angeles Aqueduct, local groundwater, and MWD State Water Project

| | | |
|-------------------|---------------|----------------|
| Arleta | Northridge | Sylmar |
| Canoga Park | Olive View | Tarzana |
| Chatsworth | Pacoima | Toluca Lake |
| Encino | Panorama City | Tujunga |
| Granada Hills | Porter Ranch | Valley Village |
| Hollywood Hills | Reseda | Van Nuys |
| Lake View Terrace | Sherman Oaks | Warner Center |
| Mission Hills | Studio City | West Hills |
| North Hills | Sun Valley | Winnetka |
| North Hollywood | Sunland | Woodland Hills |

Western Los Angeles Communities

Sources: Los Angeles Aqueduct and MWD State Water Project

| | | |
|-----------------|---------------------|------------------|
| Bel Air Estates | Culver City | Sawtelle |
| Beverly Glen | Mar Vista | Venice |
| Brentwood | Pacific Palisades | West Los Angeles |
| Castellamare | Palisades Highlands | Westchester |
| Century City | Palms | Westwood |
| Cheviot Hills | Playa del Rey | |

Eastern Los Angeles Communities

Sources: MWD State Water Project and Colorado River Aqueduct

| | | |
|-----------------|---------------|-------------------|
| Atwater Village | Echo Park | Lincoln Heights |
| Boyle Heights | El Sereno | Montecito Heights |
| Cypress Park | Glassell Park | Monterey Hills |
| Eagle Rock | Highland Park | Mt. Washington |

Central Los Angeles Communities

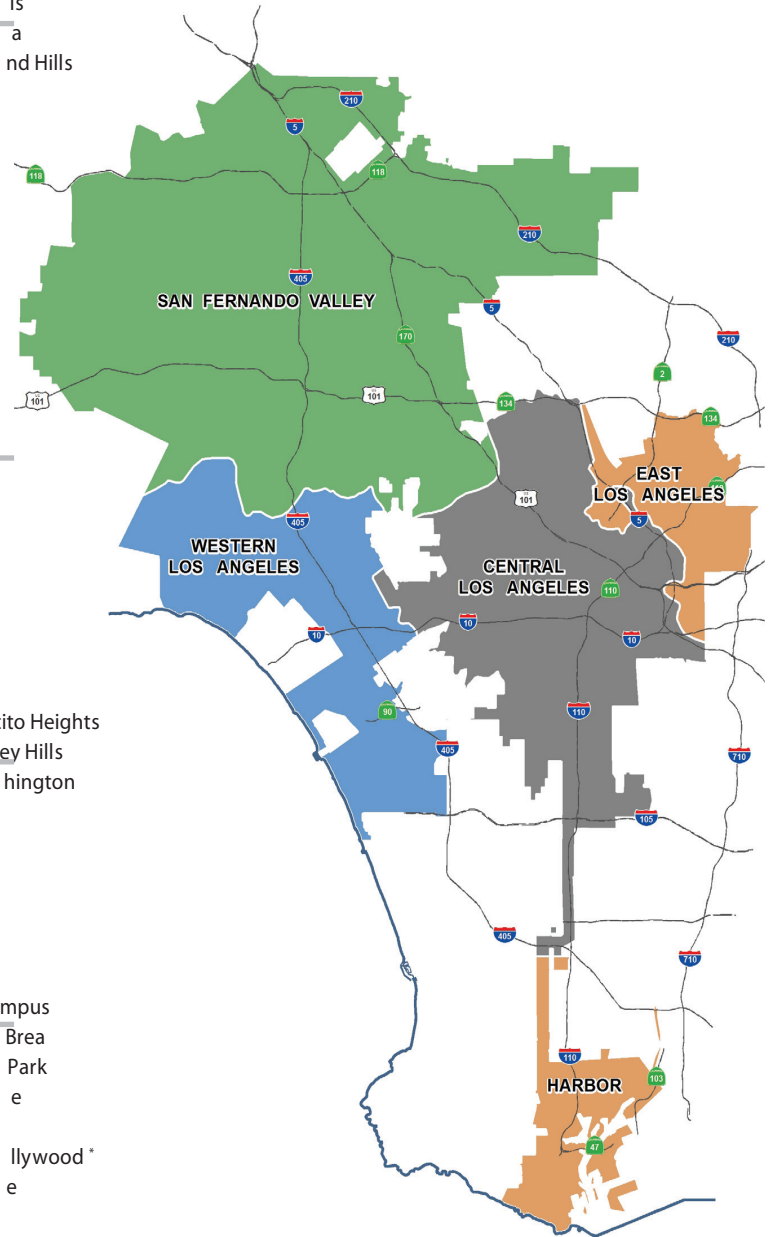
Sources: Los Angeles Aqueduct, MWD State Water Project, and local groundwater

| | | |
|-------------------|-----------------|----------------|
| Baldwin Hills | Hyde Park | Park La Brea |
| Chinatown | Koreatown | Rancho Park |
| Country Club Park | L.A. City Strip | Silverlake |
| Crenshaw | Little Tokyo | Watts |
| Griffith Park | Los Feliz | West Hollywood |
| Hancock Park | Mid City | Westlake |
| Hollywood | Mt. Olympus | |

Harbor Communities

Sources: MWD State Water Project and Colorado River Aqueduct

| | |
|----------------------------------|-----------------|
| East San Pedro (Terminal Island) | L.A. City Strip |
| Harbor City | San Pedro |
| Harbor Gateway | Wilmington |



Sources of drinking water fluctuate throughout the area due to operational needs and source water availability

*Portions of

2018 DRINKING WATER QUALITY MONITORING RESULTS

Tables I, II, and III list the results of water tests performed by the LADWP and MWD from January to December 2018. LADWP tests for over 200 substances. These tables include only substances with values that are detected.

How to Read the Tables

The substances found in the water served in your area are listed as follows:

- For San Fernando Valley Area – water test results are under the Los Angeles Aqueduct Filtration Plant, the Northern Combined Wells and the MWD Jensen Plant columns.
- For Central Los Angeles Area – water test results are under the Los Angeles Aqueduct Filtration Plant and the Southern Combined Wells columns.
- For Western Los Angeles Area – water test results are under the Los Angeles Aqueduct Filtration Plant columns.
- For Harbor/Eastern Los Angeles Area – water test results are under MWD, Weymouth, Diemer, and Jensen Plants columns.

Some substances are reported on a citywide basis as required by the SWRCB-DDW.

Abbreviations and Footnotes

ACU = apparent color unit

CFU/mL = colony-forming unit per milliliter

< = less than the detection limit for reporting purposes

µg/L = micrograms per liter (equivalent to ppb)

µS/cm = microSiemens per centimeter

mg/L = milligrams per liter (equivalent to ppm)

NTU = nephelometric turbidity units

NA = not applicable

NR = not reported

NT = not tested

NUM/100 mL = number per 100 milliliter

% = percentage

pCi/L = picoCuries per liter

TON = threshold odor number

Unregulated Contaminants Monitoring Rule

The Unregulated Contaminant Monitoring Rule (UCMR) is a special program developed by the U.S. EPA that requires public water systems to survey up to 30 selected contaminants of emerging concerns (CECs) once every five years. Results indicate that most of the contaminants were not detected at the very low minimum reporting levels required by the U.S. EPA for UCMR3 analyses. Of the contaminants that were detected (see Table IV on page 15) chlorate and strontium were in insignificant but expected concentrations.

LADWP routinely tests for and detects chlorate in the distribution system. Chlorate is a disinfection byproduct of chlorination. Although it is unregulated, the SWRCB-DDW has set a notification level of 800 mg/l. UCMR3 test results for chlorate were much lower, ranging from not detected to 296 mg/l.

TERMS USED IN THE TABLES

Compliance: A drinking water standard based on the health risk (primary standards) and aesthetic (secondary standards) exposure of a contaminant to consumers. For example, bacteria and nitrate have strict limits that must be met at all times due to the acute effects they can cause. Other standards, like small amounts of disinfection by-products and man-made chemicals, have standards that are based on a lifetime of exposure because the risk to consumers is very low. Compliance with most standards is based on an average of samples collected within a year. This allows for some fluctuation above and below the numerical standard, while still protecting public health.

Federal Action Level (AL): Concentration of a contaminant which, if exceeded, triggers treatment or other requirements that a water system must follow. ALs are set by U.S. Environmental Protection Agency (U.S. EPA).

Federal Minimum Reporting Level (MRL): Minimum concentration of a contaminant which can be detected in drinking water using analytical methods established by the U.S. EPA. Data reported in Table IV reflect MRLs.

Maximum Contaminant Level Goal (MCLG): Level of a contaminant in drinking water below which there is no known or expected risk to health. MCLGs are set by the U.S. EPA.

Maximum Residual Disinfectant Level (MRDL): Highest level of a disinfectant allowed in drinking water. There is convincing evidence that addition of a disinfectant is necessary for control of microbial contaminants.

Maximum Residual Disinfectant Level Goal (MRDLG): Level of a drinking water disinfectant below which there is no known or expected risk to health. MRDLGs do not reflect the beneficial use of disinfectants to control microbial contaminants. MRDLGs are set by U.S. EPA.

Notification Level (NL): Health-based advisory level established by SWRCB-DDW for chemicals in drinking water that lack MCLs.

Primary Drinking Water Standard (PDWS): MCLs and MRDLs for contaminants that affect health along with their monitoring and reporting requirements, and water treatment requirements.

Public Health Goal (PHG): Level of a contaminant in drinking water below which there is no known or expected risk to health. PHGs are set by the California Environmental Protection Agency, Office of Environmental Health Hazard Assessment (OEHHA).

Secondary Maximum Contaminant Level (SMCL): Highest level a constituent allowed in drinking water that may affect the taste, odor or appearance. SMCLs are set by the U.S. EPA.

State Detection Limit (DLR): A detected contaminant at or above its detection level for reporting purposes. DLRs are set by the SWRCB-DDW. Data reported in Tables I through III reflect DLRs.

State Maximum Contaminant Level (MCL): Highest level of a contaminant allowed in drinking water. Primary MCLs are set as close to the Public Health Goals (PHGs) or Maximum Contaminant Level Goals (MCLGs) as is economically and technologically feasible. For certain contaminants, compliance with MCL is based on the average of all samples collected throughout the year.

Treatment Technique (TT): Required process intended to reduce the level of a contaminant in drinking water. For example, the filtration process is a treatment technique used to reduce turbidity (cloudiness in water) and microbial contaminants from surface water. High turbidities may be indicative of poor or inadequate filtration.

TABLE I

Calendar Year 2018 Water Quality Monitoring Results Health-based Primary Drinking Water Standards (MCLs) Substances Detected in Treated Water

| Substances | Major Sources in Drinking Water | Units | Meets Primary Standard (YES / NO) | State Primary Standard MCL | State PHG | Los Angeles Aqueduct Filtration Plant | | Northern Combined Wells | | Southern Combined Wells | | MWD Weymouth Plant | | MWD Diemer Plant | | MWD Jensen Plant | | |
|------------------------------------|---|--------|-----------------------------------|------------------------------|-----------|---------------------------------------|-----------|-------------------------|------------|-------------------------|----------|--------------------|------------|------------------|------------|------------------|-----------|------|
| | | | | | | Average | Range | Average | Range | Average | Range | Average | Range | Average | Range | Average | Range | |
| Aluminum | Erosion of natural deposits; residue from surface water treatment processes | µg/L | YES | 1000 | 600 | <50 | <50 | <50 | <50 | <50 | <50 | 105 (a) | <50 - 220 | 124 (a) | <50 - 310 | < 50 (a) | <50 - 75 | |
| Arsenic | Erosion of natural deposits | µg/L | YES | 10 | 0.004 | 3(a) | <2 - 3 | <2 | <2 - 2 | <2 | <2 - 2 | <2 | <2 | <2 | <2 | <2 | <2 | |
| Barium | Erosion of natural deposits | µg/L | YES | 1000 | 2000 | <100 | <100 | <100 | <100 | <100 | <100 | 118 | <100 - 118 | 117 | <100 - 117 | <100 | <100 | |
| Bromate (b) | By-product of ozone disinfection; formed under sunlight for chlorinated water | µg/L | YES | 10 | 0.1 | 1 (a) | <1 - 3 | 2 | <1 - 3 | 2 | <1 - 3 | 5 (a) | <1 - 10 | 2 (a) | <1 - 4.7 | 5.2 (a) | <1 - 6.4 | |
| Fluoride | Erosion of natural deposits; water additive that promotes strong teeth | mg/L | YES | 2 | 1 | 0.7 | 0.7-0.8 | 0.7 | 0.6-0.7 | 0.7 | 0.6-0.7 | 0.7 | 0.6 - 0.9 | 0.7 | 0.6 - 0.9 | 0.7 | 0.4 - 0.8 | |
| Gross Alpha Particle Activity (c) | Naturally present in the environment | pCi/L | YES | 15 | 0 | <3 | <3 | 4 | <3 - 4 | 4 | <3 - 4 | <3 | <3 | <3 | <3 | <3 | <3 - 3 | |
| Gross Beta Particle Activity (c) | Naturally present in the environment | pCi/L | YES | 50 | 0 | 4 | <4-5 | <4 | <4-4 | <4 | <4 - 5 | <4 | <4 | <4 | <4 | <4 | <4 | |
| Heterotrophic Plate Count Bacteria | Naturally present in the environment | CFU/mL | YES | TT | none | <1 | <1 | <1 | <1 | <1 | <1 | <1 | <1 - 1 | <1 | <1 - 1 | <1 | <1 | |
| Nitrate (as N) | Erosion of natural deposits; runoff and leaching from fertilizer use | mg/L | YES | 10 | 10 | <0.4 | <0.4 | 1 | 0.7-2 | 1 | 1-2 | <0.4 | <0.4 | <0.4 | <0.4 | 0.5 | 0.5 | |
| Nitrate + Nitrite (as N) | Erosion of natural deposits; runoff and leaching from fertilizer use | mg/L | YES | 10 | 10 | <0.4 | <0.4 | 1 | 1 - 2 | 1 | 1 - 2 | NR | NR | NR | NR | NR | NR | |
| Total Organic Carbon (TOC) | Erosion of natural deposits | mg/L | YES | TT | none | 1.6 | 1.5 - 1.8 | 1.3 | 1.0 - 1.8 | 1.3 | 1.0-1.6 | 2.4 (a) | 2.1 - 2.8 | 2.4 (a) | 2.1 - 2.7 | 2.6 (a) | 2.0 - 2.6 | |
| Trichloroethylene (TCE) | Discharge from metal degreasing sites and other factories | µg/L | YES | 5 | 1.7 | <0.5 | <0.5 | <0.5 | <0.5 - 0.9 | <0.5 | <0.5 - 1 | <0.5 | <0.5 | <0.5 | <0.5 | <0.5 | <0.5 | |
| Turbidity (d) | Soil runoff | NTU | YES | TT = 1 | none | 0.17 | 100% | NA | NA | NA | NA | 0.06 | 100% | 0.07 | 100% | NA | 0.06 | 100% |
| | | % | | TT = 95% of samples ≤0.3 NTU | | NA | | | | | | NA | | NA | | | NA | |
| Uranium (c) | Erosion of natural deposits | pCi/L | YES | 20 | 0.43 | 3 | 2 - 4 | 3 | 1 - 4 | 3 | 2-4 | <1 | <1 | <1 | <1 | <1 | <1 - 1 | |

(a) Values reflect Highest Running Annual Average (HRAA). HRAA is the highest of all Running Annual Averages (RAAs) in the reported calendar year. RAA is a calculated average of all samples collected within the previous 12-month period, which may include test data from the previous calendar year. HRAA may be higher than the range, which is based on the test data in the reported calendar year.

(b) Bromate is formed in water treated with ozone in the presence of bromide. Bromate has also been found in water treated with chlorine in some uncovered reservoirs in LADWP that have elevated bromide levels and are exposed to sunlight. MWD tests for bromate at its Diemer and Jensen Filtration Plants, which use ozone. Weymouth Plant has tested for bromate for less than 12-month period and so RAA is not calculated. All LADWP distribution reservoirs are now shielded with flexible covers or shade balls to minimize bromate formation.

(c) Radiological monitoring is performed in cycles of various frequencies in LADWP for treated sources water and at the blend points. Monitoring for Gross Alpha Particle Activity is performed in six year cycle and was conducted in 2016. Monitoring of Combined Radium-226 and Radium-228 is performed in three year cycle and was conducted in 2016. Monitoring of Gross Beta Particle Activity, Strontium-90, Tritium and Uranium is performed annually. MWD conducted all radiological monitoring in 2017.

(d) Turbidity is a measure of the cloudiness of water and is a good indicator of water quality and filtration performance. High turbidity can hinder the effectiveness of disinfectants. The Primary Drinking Water Standard for turbidity (included in this table) at water filtration plants is less than or equal to 0.3 NTU in at least 95 percent of the measurements taken in any month and shall not exceed 1.0 NTU at any time. The reporting requirement for treatment plant turbidity is to report the highest single measurement in the calendar year as well as the lowest monthly percentage of measurements that are less than or equal to 0.3 NTU.

TABLE I (CONT'D)

Calendar Year 2018 Water Quality Monitoring Results

Health-based Primary Drinking Water Standards (MCLs) Substances Detected in Treated Water and Reported on City-Wide Basis

| Substances | Major Sources in Drinking Water | Units | Meets Primary Standard (YES/NO) | State Primary Standard MCL or (MRDL) | State PHG / (MRDLG) | Average | Range |
|-----------------------------------|---|-------------|---------------------------------|--|---------------------|---|---|
| Bromate (uncovered reservoirs) | By-product of ozone disinfection; formed under sunlight for chlorinated water | µg/L | YES | 10 | 0.1 | HRAA = 2 (a) | Range = <1 – 3 |
| Chlorine Residual, Total | Drinking water disinfectant added for treatment | mg/L | YES | (4) | (4) | HRAA = 2.0 (a) | Range = 1.8 – 2.1 |
| Copper (at-the-tap) AL = 1300 (e) | Internal corrosion of household water plumbing systems | µg/L | YES | TT | 300 | 90th Percentile value = 329 | Number of samples exceeding AL = 0 out of 103 |
| Fluoride | Erosion of natural deposits; water additive that promotes strong teeth | mg/L | YES | 2 | 1 | Average = 0.7 | Range = 0.2 - 0.9 |
| Haloacetic Acids (Five) (HAA5) | By-product of drinking water disinfection | µg/L | YES | 60 | none | HLRAA = 15 (f) | Range = 3 – 22 |
| Lead (at-the-tap) AL = 15 (e) | Internal corrosion of household water plumbing systems | µg/L | YES | TT | 0.2 | 90th Percentile value = 5.2 | Number of samples exceeding AL = 1 out of 103 |
| Total Coliform Bacteria | Naturally present in the environment | % Positives | YES | ≤5% of monthly samples are coliform positive | 0 | Highest monthly % positive samples = 1.5% | Range = % positive samples 0% – 1.3% |
| Total Trihalomethanes (TTHM) | By-product of drinking water chlorination | µg/L | YES | 80 | none | HLRAA = 38 (f) | Range = 9 – 46 |

(a) Values reflect Highest Running Annual Average (HRAA). HRAA is the highest of all Running Annual Averages (RAAs) in the reported calendar year. RAA is a calculated average of all samples collected within the previous 12-month period, which may include test data from the previous calendar year. HRAA may be higher than the range, which is based on the test data in the reported calendar year.

(e) At-the-tap monitoring of lead and copper is conducted as required by the federal Lead and Copper Rule. A system is out of compliance if the federal Action Level is exceeded in more than 10 percent of all samples collected at the customers' tap. The most recent monitoring was conducted in 2018. Although the City's treated water has little or no detectable lead, studies were conducted and corrosion control implementation started. A small corrosion control facility utilizing zinc orthophosphate

(temporarily out of service for upgrades) has been in operation in the Watts area since the 1990's. Corrosion control was introduced to the Western Los Angeles area in 2010 and to the Hollywood area in 2015. The results of the corrosion control study will be available in 2019.

(f) The federal Stage 2 Disinfectants/Disinfection Byproducts Rule (Stage 2 D/DBPR) requires compliance monitoring and reporting for total trihalomethanes (TTHM) and five haloacetic acids (HAA5) based on Locational Running Annual Averages (LRAAs) of established monitoring locations. The Highest Locational Running Annual Averages (HLRAAs) of all LRAAs in the current calendar year for TTHM and HAA5 are reported.

TABLE II

Calendar Year 2018 Water Quality Monitoring Results Aesthetic-based Secondary Drinking Water Standards (SMCLs) Substances Detected in Treated Water

| Substances | Major Sources in Drinking Water | Units | Meets Secondary Standard (YES/NO) | State SMCL or Federal (SMCL) | Los Angeles Aqueduct Filtration Plant | | Northern Combined Wells | | Southern Combined Wells | | MWD Weymouth Plant | | MWD Diemer Plant | | MWD Jensen Plant | |
|-------------------------------|--|-------|-----------------------------------|------------------------------|---------------------------------------|-----------|-------------------------|------------|-------------------------|------------|--------------------|------------|------------------|-----------|------------------|-----------|
| | | | | | Average | Range | Average | Range | Average | Range | Average | Range | Average | Range | Average | Range |
| Aluminum | Erosion of natural deposits; residue from some surface water treatment processes | µg/L | YES | 200 | <50 | <50 | <50 | <50 | <50 | <50 | 105 (a) | <50 - 220 | 124 (a) | <50 - 210 | < 50 (a) | <50 – 75 |
| Chloride | Runoff / leaching from natural deposits; seawater influence | mg/L | YES | 500 | 34 | 24 - 46 | 39 | 28 - 45 | 39 | 30 - 49 | 96 | 96 - 97 | 94 | 92 - 95 | 56 | 54 - 57 |
| Color, Apparent (unfiltered) | Naturally-occurring organic materials | ACU | YES | 15 | 3 | 3 - 4 | 3 | 3 - 4 | 3 | 3 - 4 | <1 | <1 - 1 | <1 | <1 - 1 | <1 | <1 - 1 |
| Odor | Naturally-occurring organic materials | TON | YES | 3 | <1 | <1 | <1 | <1 | <1 | <1 | 3 | 3 | 2 | 1 - 4 | 2 | 1 - 4 |
| pH | Naturally-occurring dissolved gases and minerals | Unit | YES | (6.5 - 8.5) | 7.6 | 7.3 - 7.9 | 8.1 | 7.4 - 8.4 | 8.1 | 7.6 - 8.4 | 8.1 | 8.1 - 8.2 | 8.1 | 8.1 | 8.5 | 8.4 - 8.5 |
| Specific Conductance | Substances that form ions when in water; seawater influence | µS/cm | YES | 1600 | 348 | 290 - 400 | 518 | 360 - 560 | 518 | 450 - 620 | 954 | 897 - 1010 | 906 | 852 - 961 | 436 | 428 - 444 |
| Sulfate (as SO ₄) | Runoff / leaching from natural deposits | mg/L | YES | 500 | 28 | 17 - 34 | 74 | 42 - 88 | 74 | 62 - 104 | 213 | 190 - 236 | 199 | 178 - 220 | 44 | 43 - 46 |
| Total Dissolved Solids (TDS) | Runoff / leaching from natural deposits | mg/L | YES | 1000 | 201 | 164 - 232 | 415 | 241 - 338 | 415 | 276 - 376 | 596 | 553 - 639 | 565 | 523 - 607 | 242 | 239 - 244 |
| Turbidity (g) | Soil runoff | NTU | YES | 5 | <0.1 | <0.1 | 0.1 | <0.1 – 0.2 | 0.1 | <0.1 – 0.2 | <0.1 | <0.1 | <0.1 | <0.1 | <0.1 | <0.1 |

(a) Values reflect Highest Running Annual Average (HRAA). HRAA is the highest of all Running Annual Averages (RAAs) in the reported calendar year. RAA is a calculated average of all samples collected within the previous 12-month period, which may include test data from the previous calendar year. Hence, HRAA may be higher than the range, which is based on the test data in the reported calendar year.

(g) The Secondary Maximum Contaminant Level for turbidity of treated water in the distribution system is 5 NTU at the entry points to the distribution system.

TABLE III Calendar Year 2018 Water Quality Monitoring Results

Unregulated Drinking Water Substances Detected in Treated Water

| Substances | Major Sources in Drinking Water | Units | Los Angeles Aqueduct Filtration Plant | | Northern Combined Wells | | Southern Combined Wells | | MWD Weymouth Plant | | MWD Diemer Plant | | MWD Jensen Plant | |
|--|--|------------|---------------------------------------|-----------|-------------------------|------------|-------------------------|-----------|--------------------|-----------|------------------|-----------|------------------|-----------|
| | | | Average | Range | Average | Range | Average | Range | Average | Range | Average | Range | Average | Range |
| Alkalinity, Total (as CaCO ₃) | Erosion of natural deposits | mg/L | 97 | 86 - 112 | 117 | 90 - 131 | 117 | 107 - 139 | 112 | 107 - 117 | 106 | 99 - 114 | 72 | 68 - 76 |
| Ammonia + Chloramines (as N) | Drinking water disinfectant added for treatment | mg/L | 0.5 | 0.4 - 0.5 | 0.5 | 0.3 - 0.6 | 0.5 | 0.4 - 0.6 | NA | NA | NA | NA | NA | NA |
| Bicarbonate Alkalinity (as CaCO ₃) | Naturally-occurring dissolved gas; erosion of natural deposits | mg/L | 119 | 105 - 137 | 143 | 110 - 159 | 143 | 131 - 169 | NA | NA | NA | NA | NA | NA |
| Boron NL = 1000 | Erosion of natural deposits | µg/L | 408 | 321 - 513 | 270 | 145 - 304 | 270 | 203 - 304 | 130 | 130 | 130 | 130 | 140 | 140 |
| Bromide | Runoff / leaching from natural deposits; seawater influence | µg/L | 45 | 22 - 89 | 79 | 47 - 90 | 79 | 72 - 97 | NA | NA | NA | NA | NA | NA |
| Calcium | Erosion of natural deposits; natural hot springs | mg/L | 24 | 21 - 26 | 43 | 28 - 48 | 43 | 38 - 57 | 63 | 57 - 69 | 58 | 52 - 65 | 20 | 19 - 21 |
| Chromium, Hexavalent | Industrial discharge; erosion of natural deposits | µg/L | <0.1 | <0.1 | 0.4 | <0.1 - 0.6 | 0.4 | 0.3 - 0.7 | <1 | <1 | <1 | <1 | <1 | <1 |
| Hardness, Total (as CaCO ₃) | Erosion of natural deposits | mg/L | 88 | 72 - 97 | 159 | 111 - 175 | 159 | 145 - 204 | 254 | 233 - 274 | 240 | 219 - 262 | 89 | 84 - 94 |
| Lithium | Erosion of natural deposits | µg/L | 84 | 39 - 118 | 41 | 10 - 67 | 41 | 27 - 51 | NA | NA | NA | NA | NA | NA |
| Magnesium | Erosion of natural deposits | mg/L | 7 | 5 - 9 | 12 | 10 - 14 | 12 | 12 - 14 | 24 | 23 - 26 | 23 | 21 - 25 | 9.7 | 9.5 - 9.9 |
| Phosphate (as PO ₄) | Erosion of natural deposits, agricultural run-off | µg/L | 38 | <31 - 83 | 70 | 52 - 89 | 70 | 58 - 89 | NA | NA | NA | NA | NA | NA |
| Potassium | Erosion of natural deposits | mg/L | 4 | 4 | 4 | 3 - 4 | 4 | 3 - 4 | 4.7 | 4.4 - 5.0 | 4.4 | 4.0 - 4.8 | 2.4 | 2.4 - 2.5 |
| Silica (as SiO ₂) | Erosion of natural deposits | mg/L | 16 | 15 - 18 | 17 | 15 - 18 | 17 | 16 - 19 | NA | NA | NA | NA | NA | NA |
| Sodium | Erosion of natural deposits | mg/L | 37 | 29 - 42 | 40 | 28 - 44 | 40 | 28 - 47 | 98 | 94 - 103 | 92 | 86 - 98 | 46 | 45 - 46 |
| Temperature | Natural seasonal fluctuation | °C | 20 | 18 - 26 | 22 | 15 - 32 | 22 | 15 - 32 | NA | NA | NA | NA | NA | NA |
| Total Coliform | Naturally present in the environment | NUM/ 100mL | <1 | <1 - 1 | <1 | <1 - 2 | <1 | <1 - 1 | NA | NA | NA | NA | NA | NA |
| Vanadium NL = 50 | Erosion of natural deposits | µg/L | <3 | <3 | <3 | <3 | <3 | <3 | <3 | <3 | <3 | <3 | <3 | <3 |

TABLE IV Calendar Year 2018 Water Quality Monitoring Results

The Third U.S. EPA Unregulated Contaminant Monitoring Rule (UCMR3)

Substances Detected In Treated Water

| Substances | Units | Meets MCL or NL (YES / NO) | State Primary Standard MCL or (NL) | State PHG or Federal (MCLG) | Los Angeles Aqueduct Filtration Plant | | Northern Combined Wells | | Southern Combined Wells | |
|------------------------------|-------|-------------------------------|---------------------------------------|--------------------------------|--|-------------|----------------------------|--------------|----------------------------|--------------|
| | | | | | Average | Range | Average | Range | Average | Range |
| 1,1-Dichloroethane (1,1-DCA) | µg/L | YES | 5 | 3 | <0.03 | <0.03 | <0.03 | <0.03 – 0.04 | <0.03 | <0.03 – 0.04 |
| 1,4-Dioxane | µg/L | YES | (1) | NA | <0.07 | <0.07 | 0.4 | <0.07 – 0.9 | 0.4 | <0.07 – 0.9 |
| Bromochloromethane | µg/L | NA | NA | NA | <0.06 | <0.06 | <0.06 | <0.06 – 0.1 | <0.06 | <0.06 – 0.9 |
| Chlorate | µg/L | YES | (800) | NA | <20 | <20 | 130 | <20 – 296 | 130 | <20 – 186 |
| Chlorodifluoromethane | µg/L | NA | NA | NA | 0.18 | <0.08 – 0.7 | <0.08 | <0.08 – 0.4 | <0.08 | <0.08 – 0.14 |
| Chromium, Hexavalent (CrVI) | µg/L | YES | 10 | 0.02 | 0.2 | 0.1 – 0.4 | 1 | 0.2 – 1.6 | 1 | <0.03 – 3.3 |
| Chromium, Total (Total Cr) | µg/L | YES | 50 | (100) | 0.2 | <0.2 – 0.4 | 1 | 0.2 – 1.5 | 1 | <0.2 – 3.2 |
| Molybdenum | µg/L | NA | NA | NA | 5 | 3 – 7 | 7 | 3 – 9 | 7 | 3 – 10 |
| Strontium | µg/L | NA | NA | 4,000 (h) | 242 | 225 – 279 | 432 | 255 – 550 | 432 | 259 – 934 |
| Vanadium | µg/L | YES | (50) | NA | 1.6 | 1 – 2 | 2.2 | 1.4 – 3.3 | 2.2 | <0.2 – 2.7 |

(h) Health-based Advisory Level recommended by U.S. EPA.



BOARD OF WATER AND POWER COMMISSIONERS

Mel Levine
President

Cynthia McClain-Hill
Vice President

Jill Banks Barad
Commissioner

Christina E. Noonan
Commissioner

Susana Reyes
Commissioner

LADWP EXECUTIVE TEAM

David H. Wright
General Manager

Martin L. Adams
Chief Operating Officer

Richard F. Harasick
Senior Assistant General Manager, Water System

Nancy Sutley
Chief Sustainability and Economic Development Officer

Ann Santilli
Chief Financial Officer

General Information

This annual Drinking Water Quality Report (also known as a Consumer Confidence Report) is required by the California State Water Resources Control Board, Division of Drinking Water (SWRCB-DDW) and is prepared in accordance with their guidelines. The report is available online at www.ladwp.com/waterqualityreport. Copies may be requested by calling (213) 367-3182.

LADWP, the largest municipal utility in the nation, was established more than 100 years ago. The utility now provides reliable and safe water and electric service to the city's more than 4 million residents and businesses. LADWP is governed by Board of Water and Power Commissioners, appointed by the Mayor and confirmed by the City Council. The Board meets regularly on the second and fourth Tuesdays of each month at 10:00 a.m.

Meetings are held at:

Los Angeles Department of Water and Power
111 North Hope Street, Room 1555H
Los Angeles, CA 90012-2694

The meeting agenda is available to the public on the Thursday prior to the week of the meeting. You can access the Board agenda at www.ladwp.com/board or by calling (213) 367-1351.

For general information about LADWP, call (800) DIAL-DWP or visit www.ladwp.com.

For questions regarding this report, call the Water Quality hotline at (213) 367-3182.

THIS MESSAGE IS FOR NON-ENGLISH SPEAKING LADWP CUSTOMERS

This report contains important information about your drinking water. If you have any questions regarding this report, ask someone to translate it for you.

Spanish

Este informe contiene información importante sobre su agua potable. Si tiene alguna pregunta sobre este informe, por favor pídale a alguien que lo traduzca por usted.

Arabic

”هذا التقرير يحتوي على معلومات مهمة تتعلق بمياه الشفة (أو الشرب).
ترجم التقرير، أو تكلم مع شخص يستطيع أن يفهم التقرير.“

Armenian

Այս հաշվետվությունը պարունակում է կարևոր տեղեկատվություն ձեր խմելու ջրի մասին: Թարգմանե՛ք այն, կամ խոսե՛ք որևէ մեկի հետ, ով հասկանում է զրա բովանդակությունը:

Croatian

Chinese

此份有關您的飲用水質報告，內有重要資料和訊息。假如您對此報告有任何疑問，請找人為您翻譯及解釋清楚。

Farsi (Persian)

این اطلاعیه شامل اطلاعات مهمی راجع به آب آشامیدنی است. اگر تمیئنوا تیداین اطلاعات را ب زبان انگلیسی بخوانید لطفاً کسی که میتوات دیاری بگیرید تا مطالب را برای شما به فارسی ترجمه کند.

Fr

Cé rapport contient des information importantes concernant votre eau potable. Veuillez traduire, ou parlez avec quelqu' un qui peut le comprendre.

German

Dieser Bericht enthält wichtige Information über Ihr Trinkwasser. Bitte übersetzen Sie ihn oder sprechen Sie mit jemandem, der ihn versteht.

Gujarati

આ અહેવાલ આપના પીવાના પાણી વિશે અગત્યની માહિતી ધરાવે છે. તેનું ભાષાંતર કરો, અથવા તે સમજી શકે તેવી કોઈ વ્યક્તિ સાથે વાત કરો.

Greek

Η κατοθεν αναφορά παρουσιαζει σπουδαιες πληροφορειες για το ποσιμο νερο σας. Πρακακλω να το μεταφρασετε η να το σξολειασετε με καποιον που το καταλαβαινη απολητως.

Hebrew

הדו"ח הזה מכיל מידע חשוב לגבי מי השתייה שלך. תרגם את הדו"ח או דבר עם מישהו שמבין אותו.

Hindi यह सूचना महत्वपूर्ण है ।
कृपा करके किसी से :सका अनुवाद कराये ।

Hungarian

Ez a jelentés fontos információt tartalmaz az Ön által fogyasztott ivóvízről. Fordítsa le, vagy beszéljen valakivel, aki megérti

Italian

Questo rapporto contiene informazioni inportanti che riguardano la vostra acqua potabile. Traducetelo, o parlate con una persona qualificata in grado di spiegarvelo.

Japanese この情報は重要です。
翻訳を依頼してください。

Khmer របាយការណ៍នេះមានព័ត៌មានសំខាន់ៗ
(Cambodian) អំពីទឹកបរិភោគ ។ សូមបកប្រែ
ឬពិគ្រោះជាមួយអ្នកដែលមើលយល់
របាយការណ៍នេះ ។

Korean 이 안내는 매우 중요합니다.
본인을 위해 번역인을 사용하십시오.

Polish

Ta broszura zawiera wazne informacje dotyczace jakosci wody do picia. Przetlumacz zawartosc tej broszury lub skontaktuj sie z osoba ktora pomoze ci w zrozumieniu zawartych informacji.

Portuguese

Este relatório contém informações importantes sobre a água que você bebe. Traduza-o ou converse a respeito dele com alguém que entenda o documento.

Russian

Этот отчет содержит важную информацию о вашей питьевой воды. Переведите его или поговорите с тем, кто это понимает.

Serbian

Tagalog Mahalaga ang impormasyong ito. Mangyaring ipasalin ito.

Thai รายงานนี้ประกอบด้วยข้อมูลที่สำคัญเกี่ยวกับน้ำดื่มของคุณ หากคุณไม่สามารถเข้าใจเนื้อหาโปรดพูดคุยกับผู้ที่เข้าใจเนื้อหาในรายงานนี้

Urdu اس رپورٹ میں آب کے پینے کے پانی کے بارے میں اہم معلومات ہے۔ اس کا ترجمہ کریں، یا کسی ایسے شخص سے بات کریں جو اسے سمجھ سکے۔

Vietnamese Chi tiết này thật quan trọng.
Xin nhờ người dịch cho quý vj.

APPENDIX B:
Preliminary Title Report



Commonwealth Land Title Company
888 S. Figueroa Street, Suite 2100
Los Angeles, CA 90017
Phone: (800) 432-0706

Commonwealth Land Title Company
888 S. Figueroa St. Suite 2100
Los Angeles, CA 90017

Our File No: 09173268
Title Officer: Eric Gile
e-mail: titleunit27@cltic.com
Phone: (213) 330-3100
Fax:

Attn: **Barbara Laffer**

Your Reference No: 9173268

Property Address: 1413 Cole Pl., Los Angeles, California

PRELIMINARY REPORT

Dated as of **August 26, 2019** at 7:30 a.m.

In response to the application for a policy of title insurance referenced herein, **Commonwealth Land Title Company** hereby reports that it is prepared to issue, or cause to be issued, as of the date hereof, a policy or policies of title insurance describing the land and the estate or interest therein hereinafter set forth, insuring against loss which may be sustained by reason of any defect, lien or encumbrance not shown or referred to as an exception herein or not excluded from coverage pursuant to the printed Schedules, Conditions and Stipulations or Conditions of said policy forms.

The printed Exceptions and Exclusions from the coverage and Limitations on Covered Risks of said policy or policies are set forth in Attachment One. The policy to be issued may contain an arbitration clause. When the Amount of Insurance is less than that set forth in the arbitration clause, all arbitrable matters shall be arbitrated at the option of either the Company or the Insured as the exclusive remedy of the parties. Limitation on Covered Risks applicable to the CLTA and ALTA Homeowner's Policies of Title Insurance which establish a Deductible Amount and a Maximum Dollar Limit of Liability for certain coverages are also set forth in Attachment One. Copies of the policy forms should be read. They are available from the office which issued this report.

The policy(s) of title insurance to be issued hereunder will be policy(s) of **Commonwealth Land Title Insurance Company**.

Please read the exceptions shown or referred to below and the exceptions and exclusions set forth in Attachment One of this report carefully. The exceptions and exclusions are meant to provide you with notice of matters which are not covered under the terms of the title insurance policy and should be carefully considered. It is important to note that this preliminary report is not a written representation as to the condition of title and may not list all liens, defects, and encumbrances affecting title to the land.

This report (and any supplements or amendments hereto) is issued solely for the purpose of facilitating the issuance of a policy of title insurance and no liability is assumed hereby. If it is desired that liability be assumed prior to the issuance of a policy of title insurance, a Binder or Commitment should be requested.

Order No: 09173268-917-BLB-EGL

SCHEDULE A

The form of policy of title insurance contemplated by this report is:

ALTA Standard Owner's Policy of Title Insurance (6-17-06)

ALTA Extended Loan Policy of Title Insurance (6-17-06)

The estate or interest in the land hereinafter described or referred to covered by this report is:

A FEE

Title to said estate or interest at the date hereof is [vested in:](#)

39 South LLC, a California limited liability company

The land referred to herein is situated in the County of **Los Angeles**, State of **California**, and is described as follows:

SEE EXHIBIT "A" ATTACHED HERETO AND MADE A PART HEREOF

Order No: 09173268-917-BLB-EGL

EXHIBIT “A”

All that certain real property situated in the County of Los Angeles, State of California, described as follows:

LOT 8 OF LANDER TRACT NO. 2, IN THE CITY OF LOS ANGELES, COUNTY OF LOS ANGELES, STATE OF CALIFORNIA, AS PER MAP RECORDED IN BOOK 4, PAGE 57, OF MAPS, IN THE OFFICE OF THE COUNTY RECORDER OF SAID COUNTY.

Assessor's Parcel Number: **5546-014-017**

SCHEDULE B – Section A

The following exceptions will appear in policies when providing standard coverage as outlined below:

1. (a) Taxes or assessments that are not shown as existing liens by the records of any taxing authority that levies taxes or assessments on real property or by the Public Records; (b) proceedings by a public agency that may result in taxes or assessments, or notices of such proceedings, whether or not shown by the records of such agency or by the Public Records.
2. Any facts, rights, interests or claims that are not shown by the Public Records but that could be ascertained by an inspection of the Land or that may be asserted by persons in possession of the Land.
3. Easements, liens or encumbrances, or claims thereof, not shown by the Public Records.
4. Any encroachment, encumbrance, violation, variation or adverse circumstance affecting the Title that would be disclosed by an accurate and complete land survey of the Land and not shown by the Public Records.
5. (a) Unpatented mining claims; (b) reservations or exceptions in patents or in Acts authorizing the issuance thereof; (c) water rights, claims or title to water, whether or not the matters excepted under (a), (b) or (c) are shown by the Public Records.
6. Any lien or right to a lien for services, labor or material not shown by the Public Records.

SCHEDULE B – Section B

At the date hereof Exceptions to coverage in addition to the printed exceptions and exclusions in said policy form would be as follows:

A. Property taxes, which are a lien not yet due and payable, including any assessments collected with taxes to be levied for the fiscal year 2019-2020.

B. The lien of supplemental or escaped assessments of property taxes, if any, made pursuant to the provisions of Chapter 3.5 (commencing with Section 75) or Part 2, Chapter 3, Articles 3 and 4, respectively, of the Revenue and Taxation Code of the State of California as a result of the transfer of title to the vestee named in Schedule A or as a result of changes in ownership or new construction occurring prior to Date of Policy.

1. Water rights, claims or title to water, whether or not disclosed by the public records.

2. A deed of trust to secure an indebtedness in the amount shown below,

Amount: \$355,000.00
Dated: April 29, 2013
Trustor/Grantor 39 South, LLC, who acquired title as 39 South LLC, a California limited liability company
Trustee: American Securities Company, a Corporation
Beneficiary: Wells Fargo Bank, National Association
Loan No.: Not set out
Recording Date: May 14, 2013
Recording No: 20130721512, Official Records

3. A deed of trust to secure an indebtedness in the amount shown below,

Amount: \$900,000.00
Dated: February 10, 2014
Trustor/Grantor 39 South LLC, a California limited liability company
Trustee: Premier Business Bank
Beneficiary: Premier Business Bank
Loan No.: 4014098000
Recording Date: April 23, 2014
Recording No: 20140415256 Official Records

An agreement to modify the terms and provisions of said deed of trust as therein provided

Executed by: 39 South LLC, a California limited liability company, and Premier Business Bank
Recording Date: June 13, 2014
Recording No: 20140614725 Official Records

4. An assignment of all moneys due, or to become due as rental or otherwise from said Land, to secure payment of an indebtedness, shown below and upon the terms and conditions therein

Amount: \$900,000.00
Assigned to: Premier Business Bank
Assigned By: 39 South LLC, a California limited liability company
Recording Date: April 23, 2014
Recording No: 20140415257 Official Records

Order No: 09173268-917-BLB-EGL

5. Matters which may be disclosed by an inspection and/or by a correct ALTA/NSPS Land Title Survey of said Land that is satisfactory to the Company, and/or by inquiry of the parties in possession thereof.
6. Any rights of the parties in possession of a portion of, or all of, said Land, which rights are not disclosed by the public records.

The Company will require, for review, a full and complete copy of any unrecorded agreement, contract, license and/or lease, together with all supplements, assignments and amendments thereto, before issuing any policy of title insurance without excepting this item from coverage.

The Company reserves the right to except additional items and/or make additional requirements after reviewing said documents.

7. Discrepancies, conflicts in boundary lines, shortage in area, encroachments, or any other matters which a correct survey would disclose and which are not shown by the public records.
8. Any easements not disclosed by the public records as to matters affecting title to real property, whether or not said easements are visible and apparent.

END OF SCHEDULE B EXCEPTIONS

PLEASE REFER TO THE "NOTES AND REQUIREMENTS SECTION" WHICH FOLLOWS FOR INFORMATION NECESSARY TO COMPLETE THIS TRANSACTION

REQUIREMENTS SECTION:

1. Prior to the close of escrow, the Company requires a Statement of Information to be completed by the following party(s),

Party(s): All Parties and General Partners

The Company reserves the right to add additional items or make further requirements after review of the requested Statement of Information.

2. The Company will require the following documents for review prior to the issuance of any title insurance predicated upon a conveyance or encumbrance from the entity named below:

Limited Liability Company: 39 South LLC, a California limited liability company

- a) A copy of its operating agreement, if any, and all amendments, supplements and/or modifications thereto, certified by the appropriate manager or member.
 - b) If a domestic Limited Liability Company, a copy of its Articles of Organization and all amendments thereto with the appropriate filing stamps.
 - c) If the Limited Liability Company is member-managed, a full and complete current list of members certified by the appropriate manager or member.
 - d) A current dated certificate of good standing from the proper governmental authority of the state in which the entity is currently domiciled.
 - e) If less than all members, or managers, as appropriate, will be executing the closing documents, furnish evidence of the authority of those signing.
 - f) If Limited Liability Company is a Single Member Entity, a Statement of Information for the Single Member will be required.
 - g) Each member and manager of the LLC without an Operating Agreement must execute in the presence of a notary public the Certificate of California LLC (Without an Operating Agreement) Status and Authority form.
3. Unrecorded matters which may be disclosed by an Owner's Affidavit or Declaration. A form of the Owner's Affidavit/Declaration is attached to this Preliminary Report/Commitment. This Affidavit/Declaration is to be completed by the record owner of the land and submitted for review prior to the closing of this transaction. Your prompt attention to this requirement will help avoid delays in the closing of this transaction. Thank you.

The Company reserves the right to add additional items or make further requirements after review of the requested Affidavit/Declaration.

INFORMATIONAL NOTES SECTION

1. The information on the attached plat is provided for your convenience as a guide to the general location of the subject property. The accuracy of this plat is not guaranteed, nor is it a part of any policy, report or guarantee to which it may be attached.
2. For wiring Instructions please contact your Title Officer or Title Company Escrow officer.
3. Notice: Please be aware that due to the conflict between federal and state laws concerning the cultivation, distribution, manufacture or sale of marijuana, the Company is not able to close or insure any transaction involving Land that is associated with these activities.
4. Pursuant to Government Code Section 27388.1, as amended and effective as of 1-1-2018, a Documentary Transfer Tax (DTT) Affidavit may be required to be completed and submitted with each document when DTT is being paid or when an exemption is being claimed from paying the tax. If a governmental agency is a party to the document, the form will not be required. DTT Affidavits may be available at a Tax Assessor-County Clerk-Recorder.
5. Note: The policy of title insurance will include an arbitration provision. The Company or the insured may demand arbitration. Arbitrable matters may include, but are not limited to, any controversy or claim between the Company and the insured arising out of or relating to this policy, any service of the Company in connection with its issuance or the breach of a policy provision or other obligation. Please ask your escrow or title officer for a sample copy of the policy to be issued if you wish to review the arbitration provisions and any other provisions pertaining to your Title Insurance coverage.
6. Due to the special requirements of SB 50 (California Public Resources Code Section 8560 et seq.), any transaction that includes the conveyance of title by an agency of the United States must be approved in advance by the Company's State Counsel, Regional Counsel, or one of their designees.
7. Note: None of the items shown in this report will cause the Company to decline to attach ALTA Endorsement Form 9 to an Extended Coverage Loan Policy, when issued.
8. Note: The Company is not aware of any matters which would cause it to decline to attach CLTA Endorsement Form 116 indicating that there is located on said Land commercial/industrial property, known as 1413 Cole Place, City of Los Angeles, CA, to an Extended Coverage Loan Policy.
9. Note: There are NO conveyances affecting said Land recorded within 24 months of the date of this report.
10. Note: Property taxes, including any personal property taxes and any assessments collected with taxes, are paid. For proration purposes the amounts were:

| | |
|-------------------------|--------------|
| Tax Identification No.: | 5546-014-017 |
| Fiscal Year: | 2018-2019 |
| 1st Installment: | \$9,731.86 |
| 2nd Installment: | \$9,731.85 |
| Exemption: | 0.00 |
| Code Area: | 00200 |

Typist: 2sm

Date Typed: September 13, 2019

ATTACHMENT ONE
CALIFORNIA LAND TITLE ASSOCIATION
STANDARD COVERAGE POLICY – 1990
EXCLUSIONS FROM COVERAGE

The following matters are expressly excluded from the coverage of this policy and the Company will not pay loss or damage, costs, attorneys' fees or expenses which arise by reason of:

1. (a) Any law, ordinance or governmental regulation (including but not limited to building or zoning laws, ordinances, or regulations) restricting, regulating, prohibiting or relating (i) the occupancy, use, or enjoyment of the land; (ii) the character, dimensions or location of any improvement now or hereafter erected on the land; (iii) a separation in ownership or a change in the dimensions or area of the land or any parcel of which the land is or was a part; or (iv) environmental protection, or the effect of any violation of these laws, ordinances or governmental regulations, except to the extent that a notice of the enforcement thereof or a notice of a defect, lien, or encumbrance resulting from a violation or alleged violation affecting the land has been recorded in the public records at Date of Policy.
- (b) Any governmental police power not excluded by (a) above, except to the extent that a notice of the exercise thereof or notice of a defect, lien or encumbrance resulting from a violation or alleged violation affecting the land has been recorded in the public records at Date of Policy.
2. Rights of eminent domain unless notice of the exercise thereof has been recorded in the public records at Date of Policy, but not excluding from coverage any taking which has occurred prior to Date of Policy which would be binding on the rights of a purchaser for value without knowledge.
3. Defects, liens, encumbrances, adverse claims or other matters:
 - (a) whether or not recorded in the public records at Date of Policy, but created, suffered, assumed or agreed to by the insured claimant;
 - (b) not known to the Company, not recorded in the public records at Date of Policy, but known to the insured claimant and not disclosed in writing to the Company by the insured claimant prior to the date the insured claimant became an insured under this policy;
 - (c) resulting in no loss or damage to the insured claimant;
 - (d) attaching or created subsequent to Date of Policy; or
 - (e) resulting in loss or damage which would not have been sustained if the insured claimant had paid value for the insured mortgage or for the estate or interest insured by this policy.
4. Unenforceability of the lien of the insured mortgage because of the inability or failure of the insured at Date of Policy, or the inability or failure of any subsequent owner of the indebtedness, to comply with the applicable doing business laws of the state in which the land is situated.
5. Invalidity or unenforceability of the lien of the insured mortgage, or claim thereof, which arises out of the transaction evidenced by the insured mortgage and is based upon usury or any consumer credit protection or truth in lending law.
6. Any claim, which arises out of the transaction vesting in the insured the estate of interest insured by this policy or the transaction creating the interest of the insured lender, by reason of the operation of federal bankruptcy, state insolvency or similar creditors' rights laws.

EXCEPTIONS FROM COVERAGE - SCHEDULE B, PART I

This policy does not insure against loss or damage (and the Company will not pay costs, attorneys' fees or expenses) which arise by reason of:

1. Taxes or assessments which are not shown as existing liens by the records of any taxing authority that levies taxes or assessments on real property or by the public records.

Proceedings by a public agency which may result in taxes or assessments, or notices of such proceedings, whether or not shown by the records of such agency or by the public records.
2. Any facts, rights, interests, or claims which are not shown by the public records but which could be ascertained by an inspection of the land or which may be asserted by persons in possession thereof.
3. Easements, liens or encumbrances, or claims thereof, not shown by the public records.
4. Discrepancies, conflicts in boundary lines, shortage in area, encroachments, or any other facts which a correct survey would disclose, and which are not shown by the public records.
5. (a) Unpatented mining claims; (b) reservations or exceptions in patents or in Acts authorizing the issuance thereof; (c) water rights, claims or title to water, whether or not the matters excepted under (a), (b) or (c) are shown by the public records.
6. Any lien or right to a lien for services, labor or material not shown by the public records.

CLTA HOMEOWNER'S POLICY OF TITLE INSURANCE (12-02-13)
ALTA HOMEOWNER'S POLICY OF TITLE INSURANCE

EXCLUSIONS

In addition to the Exceptions in Schedule B, You are not insured against loss, costs, attorneys' fees, and expenses resulting from:

1. Governmental police power, and the existence or violation of those portions of any law or government regulation concerning:
 - a. building;
 - b. zoning;
 - c. land use;
 - d. improvements on the Land;
 - e. land division; and
 - f. environmental protection.This Exclusion does not limit the coverage described in Covered Risk 8.a., 14, 15, 16, 18, 19, 20, 23 or 27.
2. The failure of Your existing structures, or any part of them, to be constructed in accordance with applicable building codes. This Exclusion does not limit the coverage described in Covered Risk 14 or 15.
3. The right to take the Land by condemning it. This Exclusion does not limit the coverage described in Covered Risk 17.
4. Risks:
 - a. that are created, allowed, or agreed to by You, whether or not they are recorded in the Public Records;
 - b. that are Known to You at the Policy Date, but not to Us, unless they are recorded in the Public Records at the Policy Date;
 - c. that result in no loss to You; or
 - d. that first occur after the Policy Date - this does not limit the coverage described in Covered Risk 7, 8.e., 25, 26, 27 or 28.
5. Failure to pay value for Your Title.
6. Lack of a right:
 - a. to any land outside the area specifically described and referred to in paragraph 3 of Schedule A; and

- b. in streets, alleys, or waterways that touch the Land.
This Exclusion does not limit the coverage described in Covered Risk 11 or 21.
- 7. The transfer of the Title to You is invalid as a preferential transfer or as a fraudulent transfer or conveyance under federal bankruptcy, state insolvency, or similar creditors' rights laws.
- 8. Contamination, explosion, fire, flooding, vibration, fracturing, earthquake, or subsidence.
- 9. Negligence by a person or an Entity exercising a right to extract or develop minerals, water, or any other substances.

LIMITATIONS ON COVERED RISKS

Your insurance for the following Covered Risks is limited on the Owner's Coverage Statement as follows:

- For Covered Risk 16, 18, 19, and 21 Your Deductible Amount and Our Maximum Dollar Limit of Liability shown in Schedule A.

The deductible amounts and maximum dollar limits shown on Schedule A are as follows:

| | Your Deductible Amount | Our Maximum Dollar Limit of Liability |
|------------------|--|---------------------------------------|
| Covered Risk 16: | 1.00% % of Policy Amount Shown in Schedule A or \$2,500.00 (whichever is less) | \$ 10,000.00 |
| Covered Risk 18: | 1.00% % of Policy Amount Shown in Schedule A or \$5,000.00 (whichever is less) | \$ 25,000.00 |
| Covered Risk 19: | 1.00% of Policy Amount Shown in Schedule A or \$5,000.00 (whichever is less) | \$ 25,000.00 |
| Covered Risk 21: | 1.00% of Policy Amount Shown in Schedule A or \$2,500.00 (whichever is less) | \$ 5,000.00 |

2006 ALTA LOAN POLICY (06-17-06)

EXCLUSIONS FROM COVERAGE

The following matters are expressly excluded from the coverage of this policy, and the Company will not pay loss or damage, costs, attorneys' fees, or expenses that arise by reason of:

1. (a) Any law, ordinance, permit, or governmental regulation (including those relating to building and zoning) restricting, regulating, prohibiting, or relating to
 - (i) the occupancy, use, or enjoyment of the Land;
 - (ii) the character, dimensions, or location of any improvement erected on the Land;
 - (iii) the subdivision of land; or
 - (iv) environmental protection;
 or the effect of any violation of these laws, ordinances, or governmental regulations. This Exclusion 1(a) does not modify or limit the coverage provided under Covered Risk 5.
- (b) Any governmental police power. This Exclusion 1(b) does not modify or limit the coverage provided under Covered Risk 6.
2. Rights of eminent domain. This Exclusion does not modify or limit the coverage provided under Covered Risk 7 or 8.
3. Defects, liens, encumbrances, adverse claims, or other matters
 - (a) created, suffered, assumed, or agreed to by the Insured Claimant;
 - (b) not Known to the Company, not recorded in the Public Records at Date of Policy, but Known to the Insured Claimant and not disclosed in writing to the Company by the Insured Claimant prior to the date the Insured Claimant became an Insured under this policy;
 - (c) resulting in no loss or damage to the Insured Claimant;
 - (d) attaching or created subsequent to Date of Policy (however, this does not modify or limit the coverage provided under Covered Risk 11, 13 or 14); or
 - (e) resulting in loss or damage that would not have been sustained if the Insured Claimant had paid value for the Insured Mortgage.
4. Unenforceability of the lien of the Insured Mortgage because of the inability or failure of an Insured to comply with applicable doing-business laws of the state where the Land is situated.
5. Invalidity or unenforceability in whole or in part of the lien of the Insured Mortgage that arises out of the transaction evidenced by the Insured Mortgage and is based upon usury or any consumer credit protection or truth-in-lending law.
6. Any claim, by reason of the operation of federal bankruptcy, state insolvency, or similar creditors' rights laws, that the transaction creating the lien of the Insured Mortgage, is
 - (a) a fraudulent conveyance or fraudulent transfer, or
 - (b) a preferential transfer for any reason not stated in Covered Risk 13(b) of this policy.
7. Any lien on the Title for real estate taxes or assessments imposed by governmental authority and created or attaching between Date of Policy and the date of recording of the Insured Mortgage in the Public Records. This Exclusion does not modify or limit the coverage provided under Covered Risk 11(b).

The above policy form may be issued to afford either Standard Coverage or Extended Coverage. In addition to the above Exclusions from Coverage, the Exceptions from Coverage in a Standard Coverage policy will also include the following Exceptions from Coverage:

EXCEPTIONS FROM COVERAGE

(Except as provided in Schedule B - Part II, (t) or (T) this policy does not insure against loss or damage, and the Company will not pay costs, attorneys' fees or expenses, that arise by reason of:

(PART I

(The above policy form may be issued to afford either Standard Coverage or Extended Coverage. In addition to the above Exclusions from Coverage, the Exceptions from Coverage in a Standard Coverage policy will also include the following Exceptions from Coverage:

1. (a) Taxes or assessments that are not shown as existing liens by the records of any taxing authority that levies taxes or assessments on real property or by the Public Records; (b) proceedings by a public agency that may result in taxes or assessments, or notices of such proceedings, whether or not shown by the records of such agency or by the Public Records.
2. Any facts, rights, interests, or claims that are not shown by the Public Records but that could be ascertained by an inspection of the Land or that may be asserted by persons in possession of the Land.
3. Easements, liens or encumbrances, or claims thereof, not shown by the Public Records.

Order No: 09173268-917-BLB-EGL

4. Any encroachment, encumbrance, violation, variation, or adverse circumstance affecting the Title that would be disclosed by an accurate and complete land survey of the Land and not shown by the Public Records.
5. (a) Unpatented mining claims; (b) reservations or exceptions in patents or in Acts authorizing the issuance thereof; (c) water rights, claims or title to water, whether or not the matters excepted under (a), (b), or (c) are shown by the Public Records.
6. Any lien or right to a lien for services, labor or material not shown by the Public Records.

PART II

In addition to the matters set forth in Part I of this Schedule, the Title is subject to the following matters, and the Company insures against loss or damage sustained in the event that they are not subordinate to the lien of the Insured Mortgage:)

2006 ALTA OWNER'S POLICY (06-17-06)

EXCLUSIONS FROM COVERAGE

The following matters are expressly excluded from the coverage of this policy, and the Company will not pay loss or damage, costs, attorneys' fees, or expenses that arise by reason of:

1. (a) Any law, ordinance, permit, or governmental regulation (including those relating to building and zoning) restricting, regulating, prohibiting, or relating to
 - (i) the occupancy, use, or enjoyment of the Land;
 - (ii) the character, dimensions, or location of any improvement erected on the Land;
 - (iii) the subdivision of land; or
 - (iv) environmental protection;or the effect of any violation of these laws, ordinances, or governmental regulations. This Exclusion 1(a) does not modify or limit the coverage provided under Covered Risk 5.
- (b) Any governmental police power. This Exclusion 1(b) does not modify or limit the coverage provided under Covered Risk 6.
2. Rights of eminent domain. This Exclusion does not modify or limit the coverage provided under Covered Risk 7 or 8.
3. Defects, liens, encumbrances, adverse claims, or other matters
 - (a) created, suffered, assumed, or agreed to by the Insured Claimant;
 - (b) not Known to the Company, not recorded in the Public Records at Date of Policy, but Known to the Insured Claimant and not disclosed in writing to the Company by the Insured Claimant prior to the date the Insured Claimant became an Insured under this policy;
 - (c) resulting in no loss or damage to the Insured Claimant;
 - (d) attaching or created subsequent to Date of Policy (however, this does not modify or limit the coverage provided under Covered Risk 9 and 10); or
 - (e) resulting in loss or damage that would not have been sustained if the Insured Claimant had paid value for the Title.
4. Any claim, by reason of the operation of federal bankruptcy, state insolvency, or similar creditors' rights laws, that the transaction vesting the Title as shown in Schedule A, is
 - (a) a fraudulent conveyance or fraudulent transfer; or
 - (b) a preferential transfer for any reason not stated in Covered Risk 9 of this policy.
5. Any lien on the Title for real estate taxes or assessments imposed by governmental authority and created or attaching between Date of Policy and the date of recording of the deed or other instrument of transfer in the Public Records that vests Title as shown in Schedule A.

The above policy form may be issued to afford either Standard Coverage or Extended Coverage. In addition to the above Exclusions from Coverage, the Exceptions from Coverage in a Standard Coverage policy will also include the following Exceptions from Coverage:

EXCEPTIONS FROM COVERAGE

This policy does not insure against loss or damage, and the Company will not pay costs, attorneys' fees or expenses, that arise by reason of:

(The above policy form may be issued to afford either Standard Coverage or Extended Coverage. In addition to the above Exclusions from Coverage, the Exceptions from Coverage in a Standard Coverage policy will also include the following Exceptions from Coverage:

1. (a) Taxes or assessments that are not shown as existing liens by the records of any taxing authority that levies taxes or assessments on real property or by the Public Records; (b) proceedings by a public agency that may result in taxes or assessments, or notices of such proceedings, whether or not shown by the records of such agency or by the Public Records.
2. Any facts, rights, interests, or claims that are not shown in the Public Records but that could be ascertained by an inspection of the Land or that may be asserted by persons in possession of the Land.
3. Easements, liens or encumbrances, or claims thereof, not shown by the Public Records.
4. Any encroachment, encumbrance, violation, variation, or adverse circumstance affecting the Title that would be disclosed by an accurate and complete land survey of the Land and that are not shown by the Public Records.
5. (a) Unpatented mining claims; (b) reservations or exceptions in patents or in Acts authorizing the issuance thereof; (c) water rights, claims or title to water, whether or not the matters excepted under (a), (b), or (c) are shown by the Public Records.
6. Any lien or right to a lien for services, labor or material not shown by the Public Records.
7. (Variable exceptions such as taxes, easements, CC&R's, etc. shown here.)

ALTA EXPANDED COVERAGE RESIDENTIAL LOAN POLICY (12-02-13)

EXCLUSIONS FROM COVERAGE

The following matters are expressly excluded from the coverage of this policy and the Company will not pay loss or damage, costs, attorneys' fees or expenses which arise by reason of:

1. (a) Any law, ordinance, permit, or governmental regulation (including those relating to building and zoning) restricting, regulating, prohibiting, or relating to
 - (i) the occupancy, use, or enjoyment of the Land;
 - (ii) the character, dimensions, or location of any improvement erected on the Land;
 - (iii) the subdivision of land; or
 - (iv) environmental protection;or the effect of any violation of these laws, ordinances, or governmental regulations. This Exclusion 1(a) does not modify or limit the coverage provided under Covered Risk 5, 6, 13(c), 13(d), 14 or 16.
- (b) Any governmental police power. This Exclusion 1(b) does not modify or limit the coverage provided under Covered Risk 5, 6, 13(c), 13(d), 14 or 16.

Order No: 09173268-917-BLB-EGL

2. Rights of eminent domain. This Exclusion does not modify or limit the coverage provided under Covered Risk 7 or 8.
3. Defects, liens, encumbrances, adverse claims, or other matters
 - (a) created, suffered, assumed, or agreed to by the Insured Claimant;
 - (b) not Known to the Company, not recorded in the Public Records at Date of Policy, but Known to the Insured Claimant and not disclosed in writing to the Company by the Insured Claimant prior to the date the Insured Claimant became an Insured under this policy;
 - (c) resulting in no loss or damage to the Insured Claimant;
 - (d) attaching or created subsequent to Date of Policy (however, this does not modify or limit the coverage provided under Covered Risk 11, 16, 17, 18, 19, 20, 21, 22, 23, 24, 27 or 28); or
 - (e) resulting in loss or damage that would not have been sustained if the Insured Claimant had paid value for the Insured Mortgage.
4. Unenforceability of the lien of the Insured Mortgage because of the inability or failure of an Insured to comply with applicable doing-business laws of the state where the Land is situated.
5. Invalidity or unenforceability in whole or in part of the lien of the Insured Mortgage that arises out of the transaction evidenced by the Insured Mortgage and is based upon usury, or any consumer credit protection or truth-in-lending law. This Exclusion does not modify or limit the coverage provided in Covered Risk 26.
6. Any claim of invalidity, unenforceability or lack of priority of the lien of the Insured Mortgage as to Advances or modifications made after the Insured has Knowledge that the vestee shown in Schedule A is no longer the owner of the estate or interest covered by this policy. This Exclusion does not modify or limit the coverage provided in Covered Risk 11.
7. Any lien on the Title for real estate taxes or assessments imposed by governmental authority and created or attaching subsequent to Date of Policy. This Exclusion does not modify or limit the coverage provided in Covered Risk 11(b) or 25.
8. The failure of the residential structure, or any portion of it, to have been constructed before, on or after Date of Policy in accordance with applicable building codes. This Exclusion does not modify or limit the coverage provided in Covered Risk 5 or 6.
9. Any claim, by reason of the operation of federal bankruptcy, state insolvency, or similar creditors' rights laws, that the transaction creating the lien of the Insured Mortgage, is
 - (a) a fraudulent conveyance or fraudulent transfer, or
 - (b) a preferential transfer for any reason not stated in Covered Risk 27(b) of this policy.
10. Contamination, explosion, fire, flooding, vibration, fracturing, earthquake, or subsidence.
11. Negligence by a person or an Entity exercising a right to extract or develop minerals, water, or any other substances.

Notice of Available Discounts

Pursuant to Section 2355.3 in Title 10 of the California Code of Regulations Fidelity National Financial, Inc. and its subsidiaries ("FNF") must deliver a notice of each discount available under our current rate filing along with the delivery of escrow instructions, a preliminary report or commitment. Please be aware that the provision of this notice does not constitute a waiver of the consumer's right to be charged the filed rate. As such, your transaction may not qualify for the below discounts.

You are encouraged to discuss the applicability of one or more of the below discounts with a Company representative. These discounts are generally described below; consult the rate manual for a full description of the terms, conditions and requirements for such discount. These discounts only apply to transactions involving services rendered by the FNF Family of Companies. This notice only applies to transactions involving property improved with a one-to-four family residential dwelling.

FNF Underwritten Title Company
LTC – Lawyers Title Company

FNF Underwriter
CLTIC – Commonwealth Land Title Insurance Co.

Available Discounts

DISASTER LOANS (CLTIC)

The charge for a Lender's Policy (Standard or Extended coverage) covering the financing or refinancing by an owner of record, within 24 months of the date of a declaration of a disaster area by the government of the United States or the State of California on any land located in said area, which was partially or totally destroyed in the disaster, will be 50% of the appropriate title insurance rate.

EMPLOYEE RATE (LTC and CLTIC)

No charge shall be made to employees (including employees on approved retirement) of the Company or its underwritten, subsidiary or affiliated title companies for policies or escrow services in connection with financing, refinancing, sale or purchase of the employees' bona fide home property. Waiver of such charges is authorized only in connection with those costs which the employee would be obligated to pay, by established custom, as a party to the transaction.

Wire Fraud Alert

This Notice is not intended to provide legal or professional advice. If you have any questions, please consult with a lawyer.

All parties to a real estate transaction are targets for wire fraud and many have lost hundreds of thousands of dollars because they simply relied on the wire instructions received via email, without further verification. **If funds are to be wired in conjunction with this real estate transaction, we strongly recommend verbal verification of wire instructions through a known, trusted phone number prior to sending funds.**

In addition, the following non-exclusive self-protection strategies are recommended to minimize exposure to possible wire fraud.

- **NEVER RELY** on emails purporting to change wire instructions. Parties to a transaction rarely change wire instructions in the course of a transaction.
- **ALWAYS VERIFY** wire instructions, specifically the ABA routing number and account number, by calling the party who sent the instructions to you. **DO NOT** use the phone number provided in the email containing the instructions, use phone numbers you have called before or can otherwise verify. **Obtain the phone number of relevant parties to the transaction as soon as an escrow account is opened.** **DO NOT** send an email to verify as the email address may be incorrect or the email may be intercepted by the fraudster.
- **USE COMPLEX EMAIL PASSWORDS** that employ a combination of mixed case, numbers, and symbols. Make your passwords greater than eight (8) characters. Also, change your password often and do **NOT** reuse the same password for other online accounts.
- **USE MULTI-FACTOR AUTHENTICATION** for email accounts. Your email provider or IT staff may have specific instructions on how to implement this feature.

For more information on wire-fraud scams or to report an incident, please refer to the following links:

Federal Bureau of Investigation:
<http://www.fbi.gov>

Internet Crime Complaint Center:
<http://www.ic3.gov>

FIDELITY NATIONAL FINANCIAL, INC. PRIVACY NOTICE

Fidelity National Financial, Inc. and its majority-owned subsidiary companies (collectively, “FNF,” “our,” or “we”) respect and are committed to protecting your privacy. This Privacy Notice explains how we collect, use, and protect personal information, when and to whom we disclose such information, and the choices you have about the use and disclosure of that information.

Types of Information Collected

We may collect two types of information from you: Personal Information and Browsing Information.

Personal Information. FNF may collect the following categories of Personal Information:

- contact information (e.g., name, address, phone number, email address);
- demographic information (e.g., date of birth, gender, marital status);
- identity information (e.g., Social Security Number, driver’s license, passport, or other government ID number);
- financial account information (e.g., loan or bank account information); and
- other personal information necessary to provide products or services to you.

Browsing Information. FNF may automatically collect the following types of Browsing Information when you access an FNF website, online service, or application (each an “FNF Website”) from your Internet browser, computer, and/or mobile device:

- Internet Protocol (IP) address and operating system;
- browser version, language, and type;
- domain name system requests; and
- browsing history on the FNF Website, such as date and time of your visit to the FNF Website and visits to the pages within the FNF Website

How Personal Information is Collected

We may collect Personal Information about you from:

- information we receive from you on applications or other forms;
- information about your transactions with FNF, our affiliates, or others; and
- information we receive from consumer reporting agencies and/or governmental entities, either directly from these entities or through others.

How Browsing Information is Collected

If you visit or use an FNF Website, Browsing Information may be collected during your visit. Like most websites, our servers automatically log each visitor to the FNF Website and may collect the Browsing Information described above. We use Browsing Information for system administration, troubleshooting, fraud investigation, and to improve our websites. Browsing Information generally does not reveal anything personal about you, though if you have created a user account for an FNF Website and are logged into that account, the FNF Website may be able to link certain browsing activity to your user account.

Other Online Specifics

Cookies. When you visit an FNF Website, a “cookie” may be sent to your computer. A cookie is a small piece of data that is sent to your Internet browser from a web server and stored on your computer’s hard drive. Information gathered using cookies helps us improve your user experience. For example, a cookie can help the website load properly or can customize the display page based on your browser type and user preferences. You can choose whether or not to accept cookies by changing your Internet browser settings. Be aware that doing so may impair or limit some functionality of the FNF Website.

Web Beacons. We use web beacons to determine when and how many times a page has been viewed. This information is used to improve our websites.

Do Not Track. Currently our FNF Websites do not respond to “Do Not Track” features enabled through your browser.

Links to Other Sites. FNF Websites may contain links to other websites. FNF is not responsible for the privacy practices or the content of any of those other websites. We advise you to read the privacy policy of every website you visit.

Use of Personal Information

FNF uses Personal Information for three main purposes:

- To provide products and services to you or in connection with a transaction involving you.
- To improve our products and services.
- To communicate with you about our, our affiliates’, and third parties’ products and services, jointly or independently.

When Information Is Disclosed

We may make disclosures of your Personal Information and Browsing Information in the following circumstances:

- to enable us to detect or prevent criminal activity, fraud, material misrepresentation, or nondisclosure;
- to nonaffiliated service providers who provide or perform services or functions on our behalf and who agree to use the information only to provide such services or functions;

- to nonaffiliated third party service providers with whom we perform joint marketing, pursuant to an agreement with them to jointly market financial products or services to you;
- to law enforcement or authorities in connection with an investigation, or in response to a subpoena or court order; or
- in the good-faith belief that such disclosure is necessary to comply with legal process or applicable laws, or to protect the rights, property, or safety of FNF, its customers, or the public.

The law does not require your prior authorization and does not allow you to restrict the disclosures described above. Additionally, we may disclose your information to third parties for whom you have given us authorization or consent to make such disclosure. We do not otherwise share your Personal Information or Browsing Information with nonaffiliated third parties, except as required or permitted by law.

We reserve the right to transfer your Personal Information, Browsing Information, and any other information, in connection with the sale or other disposition of all or part of the FNF business and/or assets, or in the event of bankruptcy, reorganization, insolvency, receivership, or an assignment for the benefit of creditors. By submitting Personal Information and/or Browsing Information to FNF, you expressly agree and consent to the use and/or transfer of the foregoing information in connection with any of the above described proceedings.

Please see “**Choices With Your Information**” to learn the disclosures you can restrict.

Security of Your Information

We maintain physical, electronic, and procedural safeguards to guard your Personal Information. We limit access to nonpublic personal information about you to employees who need to know that information to do their job. When we provide Personal Information to others as discussed in this Privacy Notice, we expect that they process such information in compliance with our Privacy Notice and in compliance with applicable privacy laws.

Choices With Your Information

If you do not want FNF to share your information with our affiliates to directly market to you, you may send an “opt out” request by email, phone, or physical mail as directed at the end of this Privacy Notice. We do not share your Personal Information with nonaffiliates for their use to direct market to you.

Whether you submit Personal Information or Browsing Information to FNF is entirely up to you. If you decide not to submit Personal Information or Browsing Information, FNF may not be able to provide certain services or products to you.

For California Residents: We will not share your Personal Information and Browsing Information with nonaffiliated third parties, except as permitted by California law.

For Nevada Residents: You may be placed on our internal Do Not Call List by calling (888) 934-3354 or by contacting us via the information set forth at the end of this Privacy Notice. Nevada law requires that we also provide you with the following contact information: Bureau of Consumer Protection, Office of the Nevada Attorney General, 555 E. Washington St., Suite 3900, Las Vegas, NV 89101; Phone number: (702) 486-3132; email: BCPINFO@ag.state.nv.us.

For Oregon Residents: We will not share your Personal Information and Browsing Information with nonaffiliated third parties for marketing purposes, except after you have been informed by us of such sharing and had an opportunity to indicate that you do not want a disclosure made for marketing purposes.

For Vermont Residents: We will not share information about your creditworthiness to our affiliates and will not disclose your personal information, financial information, credit report, or health information to nonaffiliated third parties to market to you, other than as permitted by Vermont law, unless you authorize us to make those disclosures.

Information From Children

The FNF Websites are meant for adults and are not intended or designed to attract persons under the age of eighteen (18). We do not collect Personal Information from any person that we know to be under the age of thirteen (13) without permission from a parent or guardian.

International Users

FNF’s headquarters is located within the United States. If you reside outside the United States and choose to provide Personal Information or Browsing Information to us, please note that we may transfer that information outside of your country of residence for any of the purposes described in this Privacy Notice. By providing FNF with your Personal Information and/or Browsing Information, you consent to our collection, transfer, and use of such information in accordance with this Privacy Notice.

FNF Website Services for Mortgage Loans

Certain FNF companies provide services to mortgage loan servicers, including hosting websites that collect customer information on behalf of mortgage loan servicers (the “Service Websites”). The Service Websites may contain links to both this Privacy Notice and the mortgage loan servicer or lender’s privacy notice. The sections of this Privacy Notice titled When Information is Disclosed, Choices with Your Information, and Accessing and Correcting Information do not apply to the Service Websites. The mortgage loan servicer or lender’s privacy notice governs use, disclosure, and access to your Personal Information. FNF does not share Personal Information collected through the Service Websites, except (1) as required or authorized by contract with the mortgage loan servicer or lender, or (2) as required by law or in the good-faith belief that such disclosure is necessary to comply with a legal process or applicable law, to enforce this Privacy Notice, or to protect the rights, property, or safety of FNF or the public.

Your Consent To This Privacy Notice; Notice Changes

By submitting Personal Information and/or Browsing Information to FNF, you consent to the collection and use of the information in accordance with this Privacy Notice. We may change this Privacy Notice at any time. The revised Privacy Notice, showing the new revision date, will be posted on the FNF Website. Each time you provide information to us following any amendment of this Privacy Notice, your provision of information to us will signify your assent to and acceptance of the terms of the revised Privacy Notice for all previously collected information and information collected from you in the future. We may use comments, information or feedback that you submit to us in any manner that we may choose without notice or compensation to you.

Accessing and Correcting Information; Contact Us

If you have questions, would like to access or correct your Personal Information, or want to opt-out of information sharing for affiliate marketing, send your requests via email to privacy@fnf.com, by phone to (888) 934-3354, or by mail to:

Fidelity National Financial, Inc.
601 Riverside Avenue
Jacksonville, Florida 32204
Attn: Chief Privacy Officer

OWNER'S DECLARATION

The undersigned hereby declares as follows:

1. (Fill in the applicable paragraph and strike the other)
 - a. Declarant ("Owner") is the owner or lessee, as the case may be, of certain premises located at _____, further described as follows: See Preliminary Report/Commitment No. **09173268-917-BLB-EGL** for full legal description (the "Land").
 - b. Declarant is the _____ of _____ ("Owner"), which is the owner or lessee, as the case may be, of certain premises located at _____, further described as follows: See Preliminary Report/Commitment No. **09173268-917-BLB-EGL** for full legal description (the "Land").

2. (Fill in the applicable paragraph and strike the other)
 - a. During the period of six months immediately preceding the date of this declaration no work has been done, no surveys or architectural or engineering plans have been prepared, and no materials have been furnished in connection with the erection, equipment, repair, protection or removal of any building or other structure on the Land or in connection with the improvement of the Land in any manner whatsoever.
 - b. During the period of six months immediately preceding the date of this declaration certain work has been done and materials furnished in connection with _____ upon the Land in the approximate total sum of \$ _____, but no work whatever remains to be done and no materials remain to be furnished to complete the construction in full compliance with the plans and specifications, nor are there any unpaid bills incurred for labor and materials used in making such improvements or repairs upon the Land, or for the services of architects, surveyors or engineers, except as follows: _____. Owner, by the undersigned Declarant, agrees to and does hereby indemnify and hold harmless **Commonwealth Land Title Company** against any and all claims arising therefrom.

3. Owner has not previously conveyed the Land; is not a debtor in bankruptcy (and if a partnership, the general partner thereof is not a debtor in bankruptcy); and has not received notice of any pending court action affecting the title to the Land.

4. Except as shown in the above-referenced Preliminary Report/Commitment, there are no unpaid or unsatisfied mortgages, deeds of trust, Uniform Commercial Code financing statements, regular assessments, or taxes that constitute a lien against the Land or that affect the Land but have not been recorded in the public records.

5. The Land is currently in use as _____; _____ occupy/occupies the Land; and the following are all of the leases or other occupancy rights affecting the Land:

6. There are no other persons or entities that assert an ownership interest in the Land, nor are there unrecorded easements, claims of easement, or boundary disputes that affect the Land.

7. There are no outstanding options to purchase or rights of first refusal affecting the Land.

8. There are no material violations of any current, enforceable covenant affecting the Property and the Undersigned has received no written notice from any third party claiming that there is a present violation of any current, enforceable covenant affecting the Property.

This declaration is made with the intention that **Commonwealth Land Title Company** and **Commonwealth Land Title Insurance Company** (the "Company") and its policy issuing agents will rely upon it in issuing their title insurance policies and endorsements. Owner, by the undersigned Declarant, agrees to indemnify the Company against loss or damage (including attorneys fees, expenses, and costs) incurred by the Company as a result of any untrue statement made herein.

I declare under penalty of perjury that the foregoing is true and correct and that this declaration was executed on ____ at _____.

Signature: _____

Signature: _____



Commonwealth Land Title Company
888 S. Figueroa Street, Suite 2100
Los Angeles, CA 90017
Phone: (800) 432-0706

Commonwealth Land Title Company
888 S. Figueroa St. Suite 2100
Los Angeles, CA 90017

Our File No: 09173266
Title Officer: Eric Gile
e-mail: titleunit27@cltic.com
Phone: (213) 330-3100
Fax:

Attn: **Barbara Laffer**

Your Reference No: 9173266

Property Address: 1417 & 1433 Cole Place, Los Angeles, California

PRELIMINARY REPORT

Dated as of **August 23, 2019** at 7:30 a.m.

In response to the application for a policy of title insurance referenced herein, **Commonwealth Land Title Company** hereby reports that it is prepared to issue, or cause to be issued, as of the date hereof, a policy or policies of title insurance describing the land and the estate or interest therein hereinafter set forth, insuring against loss which may be sustained by reason of any defect, lien or encumbrance not shown or referred to as an exception herein or not excluded from coverage pursuant to the printed Schedules, Conditions and Stipulations or Conditions of said policy forms.

The printed Exceptions and Exclusions from the coverage and Limitations on Covered Risks of said policy or policies are set forth in Attachment One. The policy to be issued may contain an arbitration clause. When the Amount of Insurance is less than that set forth in the arbitration clause, all arbitrable matters shall be arbitrated at the option of either the Company or the Insured as the exclusive remedy of the parties. Limitation on Covered Risks applicable to the CLTA and ALTA Homeowner's Policies of Title Insurance which establish a Deductible Amount and a Maximum Dollar Limit of Liability for certain coverages are also set forth in Attachment One. Copies of the policy forms should be read. They are available from the office which issued this report.

The policy(s) of title insurance to be issued hereunder will be policy(s) of **Commonwealth Land Title Insurance Company**.

Please read the exceptions shown or referred to below and the exceptions and exclusions set forth in Attachment One of this report carefully. The exceptions and exclusions are meant to provide you with notice of matters which are not covered under the terms of the title insurance policy and should be carefully considered. It is important to note that this preliminary report is not a written representation as to the condition of title and may not list all liens, defects, and encumbrances affecting title to the land.

This report (and any supplements or amendments hereto) is issued solely for the purpose of facilitating the issuance of a policy of title insurance and no liability is assumed hereby. If it is desired that liability be assumed prior to the issuance of a policy of title insurance, a Binder or Commitment should be requested.

Order No: 09173266-917-BLB-EGL

SCHEDULE A

The form of policy of title insurance contemplated by this report is:

ALTA Standard Owner's Policy of Title Insurance (6-17-06)

ALTA Extended Loan Policy of Title Insurance (6-17-06)

The estate or interest in the land hereinafter described or referred to covered by this report is:

A FEE

Title to said estate or interest at the date hereof is [vested in:](#)

39 South, LLC, a California limited liability company

The land referred to herein is situated in the County of **Los Angeles**, State of **California**, and is described as follows:

SEE EXHIBIT "A" ATTACHED HERETO AND MADE A PART HEREOF

EXHIBIT "A"

All that certain real property situated in the County of Los Angeles, State of California, described as follows:

PARCEL 1:

LOT 1 AND THE NORTH HALF OF LOT 2 OF THE LANDER TRACT 2, IN THE CITY OF LOS ANGELES, COUNTY OF LOS ANGELES, STATE OF CALIFORNIA, AS PER MAP RECORDED IN [BOOK 4 PAGE 57](#) OF MAPS, IN THE OFFICE OF THE COUNTY RECORDER OF SAID COUNTY.

EXCEPT THEREFROM THE WESTERLY 36 FEET, MORE OR LESS, INCLUDED WITHIN THE LINES OF WILCOX AVENUE, 70 FEET WIDE, AS CONDEMNED FOR STREET PURPOSES BY DECREE ENTERED IN CASE NO. 202550, SUPERIOR COURT OF LOS ANGELES COUNTY.

PARCEL 2:

THE SOUTH ONE-HALF OF LOT 2 AND ALL OF LOT 3 OF LANDER TRACT 2, IN THE CITY OF LOS ANGELES, COUNTY OF LOS ANGELES, STATE OF CALIFORNIA, AS PER MAP RECORDED IN [BOOK 4 PAGE 57](#) OF MAPS, IN THE OFFICE OF THE COUNTY RECORDER OF SAID COUNTY.

EXCEPT THEREFROM THE WESTERLY 36 FEET, MORE OR LESS, INCLUDED WITHIN THE LINES OF WILCOX AVENUE, 70 FEET WIDE, AS CONDEMNED FOR STREET PURPOSES BY DECREE ENTERED IN CASE NO. 202550, SUPERIOR COURT OF LOS ANGELES COUNTY.

PARCEL 3:

LOT 4 OF THE LANDER TRACT 2, IN THE CITY OF LOS ANGELES, COUNTY OF LOS ANGELES, STATE OF CALIFORNIA, AS PER MAP RECORDED IN [BOOK 4 PAGE 57](#) OF MAPS, IN THE OFFICE OF THE COUNTY RECORDER OF SAID COUNTY.

EXCEPT THEREFROM THE WESTERLY 36 FEET, MORE OR LESS, INCLUDED WITHIN THE LINES OF WILCOX AVENUE, 70 FEET WIDE, AS CONDEMNED FOR STREET PURPOSES BY DECREE ENTERED IN CASE NO. 202550, SUPERIOR COURT OF LOS ANGELES.

Assessor's Parcel Number: **[5546-014-013](#) and [5546-014-014](#)**

SCHEDULE B – Section A

The following exceptions will appear in policies when providing standard coverage as outlined below:

1. (a) Taxes or assessments that are not shown as existing liens by the records of any taxing authority that levies taxes or assessments on real property or by the Public Records; (b) proceedings by a public agency that may result in taxes or assessments, or notices of such proceedings, whether or not shown by the records of such agency or by the Public Records.
2. Any facts, rights, interests or claims that are not shown by the Public Records but that could be ascertained by an inspection of the Land or that may be asserted by persons in possession of the Land.
3. Easements, liens or encumbrances, or claims thereof, not shown by the Public Records.
4. Any encroachment, encumbrance, violation, variation or adverse circumstance affecting the Title that would be disclosed by an accurate and complete land survey of the Land and not shown by the Public Records.
5. (a) Unpatented mining claims; (b) reservations or exceptions in patents or in Acts authorizing the issuance thereof; (c) water rights, claims or title to water, whether or not the matters excepted under (a), (b) or (c) are shown by the Public Records.
6. Any lien or right to a lien for services, labor or material not shown by the Public Records.

SCHEDULE B – Section B

At the date hereof Exceptions to coverage in addition to the printed exceptions and exclusions in said policy form would be as follows:

A. Property taxes, which are a lien not yet due and payable, including any assessments collected with taxes to be levied for the fiscal year 2019-2020.

B. The lien of supplemental or escaped assessments of property taxes, if any, made pursuant to the provisions of Chapter 3.5 (commencing with Section 75) or Part 2, Chapter 3, Articles 3 and 4, respectively, of the Revenue and Taxation Code of the State of California as a result of the transfer of title to the vestee named in Schedule A or as a result of changes in ownership or new construction occurring prior to Date of Policy.

1. Water rights, claims or title to water, whether or not disclosed by the public records.

2. An instrument entitled Master Covenant and Agreement

Recording Date: September 26, 2006
Recording No: 06-2142738 Official Records

Reference is hereby made to said document for full particulars.

3. An instrument entitled Master Covenant and Agreement

Recording Date: September 26, 2006
Recording No: 06-2142739 Official Records

Reference is hereby made to said document for full particulars.

4. An instrument entitled Master Covenant and Agreement Regarding On-site BMP Maintenance

Recording Date: January 3, 2007
Recording No: 20070012651 Official Records

Reference is hereby made to said document for full particulars.

5. An instrument entitled Master Covenant and Agreement

Recording Date: January 31, 2007
Recording No: 20070211266 Official Records

Reference is hereby made to said document for full particulars.

6. Covenant and agreement wherein the owners agree to hold said Land as one parcel and not to sell any portion thereof separately. Said covenant is expressed to run with the Land and be binding upon future owners.

Recording Date: January 31, 2007
Recording No.: 20070211267 Official Records

Reference is hereby made to said document for full particulars.

7. An instrument entitled Covenant and Agreement

Executed by: 39 South, LLC
In favor of: City of Los Angeles
Recording Date: December 13, 2007
Recording No: 20072743315 Official Records

Reference is hereby made to said document for full particulars.

8. Please be advised that our search did not disclose any open Deeds of Trust of record. If you should have knowledge of any outstanding obligation, please contact the Title Department immediately for further review prior to closing.
9. Matters which may be disclosed by an inspection and/or by a correct ALTA/NSPS Land Title Survey of said Land that is satisfactory to the Company, and/or by inquiry of the parties in possession thereof.
10. Any rights of the parties in possession of a portion of, or all of, said Land, which rights are not disclosed by the public records.

The Company will require, for review, a full and complete copy of any unrecorded agreement, contract, license and/or lease, together with all supplements, assignments and amendments thereto, before issuing any policy of title insurance without excepting this item from coverage.

The Company reserves the right to except additional items and/or make additional requirements after reviewing said documents.

11. Discrepancies, conflicts in boundary lines, shortage in area, encroachments, or any other matters which a correct survey would disclose and which are not shown by the public records.
12. Any easements not disclosed by the public records as to matters affecting title to real property, whether or not said easements are visible and apparent.

END OF SCHEDULE B EXCEPTIONS

PLEASE REFER TO THE "NOTES AND REQUIREMENTS SECTION" WHICH FOLLOWS FOR INFORMATION NECESSARY TO COMPLETE THIS TRANSACTION

REQUIREMENTS SECTION:

1. Prior to the close of escrow, the Company requires a Statement of Information to be completed by the following party(s),

Party(s): All Parties and General Partners

The Company reserves the right to add additional items or make further requirements after review of the requested Statement of Information.

2. The Company will require the following documents for review prior to the issuance of any title insurance predicated upon a conveyance or encumbrance from the entity named below:

Limited Liability Company: 39 South, LLC, a California limited liability company

- a) A copy of its operating agreement, if any, and all amendments, supplements and/or modifications thereto, certified by the appropriate manager or member.
 - b) If a domestic Limited Liability Company, a copy of its Articles of Organization and all amendments thereto with the appropriate filing stamps.
 - c) If the Limited Liability Company is member-managed, a full and complete current list of members certified by the appropriate manager or member.
 - d) A current dated certificate of good standing from the proper governmental authority of the state in which the entity is currently domiciled.
 - e) If less than all members, or managers, as appropriate, will be executing the closing documents, furnish evidence of the authority of those signing.
 - f) If Limited Liability Company is a Single Member Entity, a Statement of Information for the Single Member will be required.
 - g) Each member and manager of the LLC without an Operating Agreement must execute in the presence of a notary public the Certificate of California LLC (Without an Operating Agreement) Status and Authority form.
3. Unrecorded matters which may be disclosed by an Owner's Affidavit or Declaration. A form of the Owner's Affidavit/Declaration is attached to this Preliminary Report/Commitment. This Affidavit/Declaration is to be completed by the record owner of the land and submitted for review prior to the closing of this transaction. Your prompt attention to this requirement will help avoid delays in the closing of this transaction. Thank you.

The Company reserves the right to add additional items or make further requirements after review of the requested Affidavit/Declaration.

INFORMATIONAL NOTES SECTION

1. The information on the attached plat is provided for your convenience as a guide to the general location of the subject property. The accuracy of this plat is not guaranteed, nor is it a part of any policy, report or guarantee to which it may be attached.
2. For wiring Instructions please contact your Title Officer or Title Company Escrow officer.
3. Notice: Please be aware that due to the conflict between federal and state laws concerning the cultivation, distribution, manufacture or sale of marijuana, the Company is not able to close or insure any transaction involving Land that is associated with these activities.
4. Pursuant to Government Code Section 27388.1, as amended and effective as of 1-1-2018, a Documentary Transfer Tax (DTT) Affidavit may be required to be completed and submitted with each document when DTT is being paid or when an exemption is being claimed from paying the tax. If a governmental agency is a party to the document, the form will not be required. DTT Affidavits may be available at a Tax Assessor-County Clerk-Recorder.
5. Note: The policy of title insurance will include an arbitration provision. The Company or the insured may demand arbitration. Arbitrable matters may include, but are not limited to, any controversy or claim between the Company and the insured arising out of or relating to this policy, any service of the Company in connection with its issuance or the breach of a policy provision or other obligation. Please ask your escrow or title officer for a sample copy of the policy to be issued if you wish to review the arbitration provisions and any other provisions pertaining to your Title Insurance coverage.
6. Due to the special requirements of SB 50 (California Public Resources Code Section 8560 et seq.), any transaction that includes the conveyance of title by an agency of the United States must be approved in advance by the Company's State Counsel, Regional Counsel, or one of their designees.
7. Note: None of the items shown in this report will cause the Company to decline to attach ALTA Endorsement Form 9 to an Extended Coverage Loan Policy, when issued.
8. Note: The Company is not aware of any matters which would cause it to decline to attach CLTA Endorsement Form 116 indicating that there is located on said Land commercial/industrial property, known as 1417 & 1433 Cole Place, City of Los Angeles, CA, to an Extended Coverage Loan Policy.
9. Note: There are NO conveyances affecting said Land recorded within 24 months of the date of this report.
10. Note: Property taxes, including any personal property taxes and any assessments collected with taxes, are paid. For proration purposes the amounts were:

| | |
|-------------------------|--------------|
| Tax Identification No.: | 5546-014-013 |
| Fiscal Year: | 2018-2019 |
| 1st Installment: | \$55,544.48 |
| 2nd Installment: | \$55,544.47 |
| Exemption: | 0.00 |
| Code Area: | 00200 |

Affects: A portion of the Land described herein.

Order No: 09173266-917-BLB-EGL

11. Note: Property taxes, including any personal property taxes and any assessments collected with taxes, are paid. For proration purposes the amounts were:

| | |
|-------------------------|--------------|
| Tax Identification No.: | 5546-014-014 |
| Fiscal Year: | 2018-2019 |
| 1st Installment: | \$18,444.20 |
| 2nd Installment: | \$18,444.19 |
| Exemption: | 0.00 |
| Code Area: | 00200 |

Affects: A portion of the Land described herein.

Typist: 2sm

Date Typed: September 13, 2019

ATTACHMENT ONE
CALIFORNIA LAND TITLE ASSOCIATION
STANDARD COVERAGE POLICY – 1990
EXCLUSIONS FROM COVERAGE

The following matters are expressly excluded from the coverage of this policy and the Company will not pay loss or damage, costs, attorneys' fees or expenses which arise by reason of:

1. (a) Any law, ordinance or governmental regulation (including but not limited to building or zoning laws, ordinances, or regulations) restricting, regulating, prohibiting or relating (i) the occupancy, use, or enjoyment of the land; (ii) the character, dimensions or location of any improvement now or hereafter erected on the land; (iii) a separation in ownership or a change in the dimensions or area of the land or any parcel of which the land is or was a part; or (iv) environmental protection, or the effect of any violation of these laws, ordinances or governmental regulations, except to the extent that a notice of the enforcement thereof or a notice of a defect, lien, or encumbrance resulting from a violation or alleged violation affecting the land has been recorded in the public records at Date of Policy.
- (b) Any governmental police power not excluded by (a) above, except to the extent that a notice of the exercise thereof or notice of a defect, lien or encumbrance resulting from a violation or alleged violation affecting the land has been recorded in the public records at Date of Policy.
2. Rights of eminent domain unless notice of the exercise thereof has been recorded in the public records at Date of Policy, but not excluding from coverage any taking which has occurred prior to Date of Policy which would be binding on the rights of a purchaser for value without knowledge.
3. Defects, liens, encumbrances, adverse claims or other matters:
 - (a) whether or not recorded in the public records at Date of Policy, but created, suffered, assumed or agreed to by the insured claimant;
 - (b) not known to the Company, not recorded in the public records at Date of Policy, but known to the insured claimant and not disclosed in writing to the Company by the insured claimant prior to the date the insured claimant became an insured under this policy;
 - (c) resulting in no loss or damage to the insured claimant;
 - (d) attaching or created subsequent to Date of Policy; or
 - (e) resulting in loss or damage which would not have been sustained if the insured claimant had paid value for the insured mortgage or for the estate or interest insured by this policy.
4. Unenforceability of the lien of the insured mortgage because of the inability or failure of the insured at Date of Policy, or the inability or failure of any subsequent owner of the indebtedness, to comply with the applicable doing business laws of the state in which the land is situated.
5. Invalidity or unenforceability of the lien of the insured mortgage, or claim thereof, which arises out of the transaction evidenced by the insured mortgage and is based upon usury or any consumer credit protection or truth in lending law.
6. Any claim, which arises out of the transaction vesting in the insured the estate of interest insured by this policy or the transaction creating the interest of the insured lender, by reason of the operation of federal bankruptcy, state insolvency or similar creditors' rights laws.

EXCEPTIONS FROM COVERAGE - SCHEDULE B, PART I

This policy does not insure against loss or damage (and the Company will not pay costs, attorneys' fees or expenses) which arise by reason of:

1. Taxes or assessments which are not shown as existing liens by the records of any taxing authority that levies taxes or assessments on real property or by the public records.

Proceedings by a public agency which may result in taxes or assessments, or notices of such proceedings, whether or not shown by the records of such agency or by the public records.
2. Any facts, rights, interests, or claims which are not shown by the public records but which could be ascertained by an inspection of the land or which may be asserted by persons in possession thereof.
3. Easements, liens or encumbrances, or claims thereof, not shown by the public records.
4. Discrepancies, conflicts in boundary lines, shortage in area, encroachments, or any other facts which a correct survey would disclose, and which are not shown by the public records.
5. (a) Unpatented mining claims; (b) reservations or exceptions in patents or in Acts authorizing the issuance thereof; (c) water rights, claims or title to water, whether or not the matters excepted under (a), (b) or (c) are shown by the public records.
6. Any lien or right to a lien for services, labor or material not shown by the public records.

CLTA HOMEOWNER'S POLICY OF TITLE INSURANCE (12-02-13)
ALTA HOMEOWNER'S POLICY OF TITLE INSURANCE

EXCLUSIONS

In addition to the Exceptions in Schedule B, You are not insured against loss, costs, attorneys' fees, and expenses resulting from:

1. Governmental police power, and the existence or violation of those portions of any law or government regulation concerning:
 - a. building;
 - b. zoning;
 - c. land use;
 - d. improvements on the Land;
 - e. land division; and
 - f. environmental protection.This Exclusion does not limit the coverage described in Covered Risk 8.a., 14, 15, 16, 18, 19, 20, 23 or 27.
2. The failure of Your existing structures, or any part of them, to be constructed in accordance with applicable building codes. This Exclusion does not limit the coverage described in Covered Risk 14 or 15.
3. The right to take the Land by condemning it. This Exclusion does not limit the coverage described in Covered Risk 17.
4. Risks:
 - a. that are created, allowed, or agreed to by You, whether or not they are recorded in the Public Records;
 - b. that are Known to You at the Policy Date, but not to Us, unless they are recorded in the Public Records at the Policy Date;
 - c. that result in no loss to You; or
 - d. that first occur after the Policy Date - this does not limit the coverage described in Covered Risk 7, 8.e., 25, 26, 27 or 28.
5. Failure to pay value for Your Title.
6. Lack of a right:
 - a. to any land outside the area specifically described and referred to in paragraph 3 of Schedule A; and

- b. in streets, alleys, or waterways that touch the Land.
This Exclusion does not limit the coverage described in Covered Risk 11 or 21.
- 7. The transfer of the Title to You is invalid as a preferential transfer or as a fraudulent transfer or conveyance under federal bankruptcy, state insolvency, or similar creditors' rights laws.
- 8. Contamination, explosion, fire, flooding, vibration, fracturing, earthquake, or subsidence.
- 9. Negligence by a person or an Entity exercising a right to extract or develop minerals, water, or any other substances.

LIMITATIONS ON COVERED RISKS

Your insurance for the following Covered Risks is limited on the Owner's Coverage Statement as follows:

- For Covered Risk 16, 18, 19, and 21 Your Deductible Amount and Our Maximum Dollar Limit of Liability shown in Schedule A.

The deductible amounts and maximum dollar limits shown on Schedule A are as follows:

| | Your Deductible Amount | Our Maximum Dollar Limit of Liability |
|------------------|--|---------------------------------------|
| Covered Risk 16: | 1.00% % of Policy Amount Shown in Schedule A or \$2,500.00 (whichever is less) | \$ 10,000.00 |
| Covered Risk 18: | 1.00% % of Policy Amount Shown in Schedule A or \$5,000.00 (whichever is less) | \$ 25,000.00 |
| Covered Risk 19: | 1.00% of Policy Amount Shown in Schedule A or \$5,000.00 (whichever is less) | \$ 25,000.00 |
| Covered Risk 21: | 1.00% of Policy Amount Shown in Schedule A or \$2,500.00 (whichever is less) | \$ 5,000.00 |

2006 ALTA LOAN POLICY (06-17-06)

EXCLUSIONS FROM COVERAGE

The following matters are expressly excluded from the coverage of this policy, and the Company will not pay loss or damage, costs, attorneys' fees, or expenses that arise by reason of:

1. (a) Any law, ordinance, permit, or governmental regulation (including those relating to building and zoning) restricting, regulating, prohibiting, or relating to
 - (i) the occupancy, use, or enjoyment of the Land;
 - (ii) the character, dimensions, or location of any improvement erected on the Land;
 - (iii) the subdivision of land; or
 - (iv) environmental protection;
 or the effect of any violation of these laws, ordinances, or governmental regulations. This Exclusion 1(a) does not modify or limit the coverage provided under Covered Risk 5.
- (b) Any governmental police power. This Exclusion 1(b) does not modify or limit the coverage provided under Covered Risk 6.
2. Rights of eminent domain. This Exclusion does not modify or limit the coverage provided under Covered Risk 7 or 8.
3. Defects, liens, encumbrances, adverse claims, or other matters
 - (a) created, suffered, assumed, or agreed to by the Insured Claimant;
 - (b) not Known to the Company, not recorded in the Public Records at Date of Policy, but Known to the Insured Claimant and not disclosed in writing to the Company by the Insured Claimant prior to the date the Insured Claimant became an Insured under this policy;
 - (c) resulting in no loss or damage to the Insured Claimant;
 - (d) attaching or created subsequent to Date of Policy (however, this does not modify or limit the coverage provided under Covered Risk 11, 13 or 14); or
 - (e) resulting in loss or damage that would not have been sustained if the Insured Claimant had paid value for the Insured Mortgage.
4. Unenforceability of the lien of the Insured Mortgage because of the inability or failure of an Insured to comply with applicable doing-business laws of the state where the Land is situated.
5. Invalidity or unenforceability in whole or in part of the lien of the Insured Mortgage that arises out of the transaction evidenced by the Insured Mortgage and is based upon usury or any consumer credit protection or truth-in-lending law.
6. Any claim, by reason of the operation of federal bankruptcy, state insolvency, or similar creditors' rights laws, that the transaction creating the lien of the Insured Mortgage, is
 - (a) a fraudulent conveyance or fraudulent transfer, or
 - (b) a preferential transfer for any reason not stated in Covered Risk 13(b) of this policy.
7. Any lien on the Title for real estate taxes or assessments imposed by governmental authority and created or attaching between Date of Policy and the date of recording of the Insured Mortgage in the Public Records. This Exclusion does not modify or limit the coverage provided under Covered Risk 11(b).

The above policy form may be issued to afford either Standard Coverage or Extended Coverage. In addition to the above Exclusions from Coverage, the Exceptions from Coverage in a Standard Coverage policy will also include the following Exceptions from Coverage:

EXCEPTIONS FROM COVERAGE

(Except as provided in Schedule B - Part II, (t) or (T)his policy does not insure against loss or damage, and the Company will not pay costs, attorneys' fees or expenses, that arise by reason of:

(PART I

(The above policy form may be issued to afford either Standard Coverage or Extended Coverage. In addition to the above Exclusions from Coverage, the Exceptions from Coverage in a Standard Coverage policy will also include the following Exceptions from Coverage:

1. (a) Taxes or assessments that are not shown as existing liens by the records of any taxing authority that levies taxes or assessments on real property or by the Public Records; (b) proceedings by a public agency that may result in taxes or assessments, or notices of such proceedings, whether or not shown by the records of such agency or by the Public Records.
2. Any facts, rights, interests, or claims that are not shown by the Public Records but that could be ascertained by an inspection of the Land or that may be asserted by persons in possession of the Land.
3. Easements, liens or encumbrances, or claims thereof, not shown by the Public Records.

Order No: 09173266-917-BLB-EGL

4. Any encroachment, encumbrance, violation, variation, or adverse circumstance affecting the Title that would be disclosed by an accurate and complete land survey of the Land and not shown by the Public Records.
5. (a) Unpatented mining claims; (b) reservations or exceptions in patents or in Acts authorizing the issuance thereof; (c) water rights, claims or title to water, whether or not the matters excepted under (a), (b), or (c) are shown by the Public Records.
6. Any lien or right to a lien for services, labor or material not shown by the Public Records.

PART II

In addition to the matters set forth in Part I of this Schedule, the Title is subject to the following matters, and the Company insures against loss or damage sustained in the event that they are not subordinate to the lien of the Insured Mortgage:)

2006 ALTA OWNER'S POLICY (06-17-06)

EXCLUSIONS FROM COVERAGE

The following matters are expressly excluded from the coverage of this policy, and the Company will not pay loss or damage, costs, attorneys' fees, or expenses that arise by reason of:

1. (a) Any law, ordinance, permit, or governmental regulation (including those relating to building and zoning) restricting, regulating, prohibiting, or relating to
 - (i) the occupancy, use, or enjoyment of the Land;
 - (ii) the character, dimensions, or location of any improvement erected on the Land;
 - (iii) the subdivision of land; or
 - (iv) environmental protection;or the effect of any violation of these laws, ordinances, or governmental regulations. This Exclusion 1(a) does not modify or limit the coverage provided under Covered Risk 5.
- (b) Any governmental police power. This Exclusion 1(b) does not modify or limit the coverage provided under Covered Risk 6.
2. Rights of eminent domain. This Exclusion does not modify or limit the coverage provided under Covered Risk 7 or 8.
3. Defects, liens, encumbrances, adverse claims, or other matters
 - (a) created, suffered, assumed, or agreed to by the Insured Claimant;
 - (b) not Known to the Company, not recorded in the Public Records at Date of Policy, but Known to the Insured Claimant and not disclosed in writing to the Company by the Insured Claimant prior to the date the Insured Claimant became an Insured under this policy;
 - (c) resulting in no loss or damage to the Insured Claimant;
 - (d) attaching or created subsequent to Date of Policy (however, this does not modify or limit the coverage provided under Covered Risk 9 and 10); or
 - (e) resulting in loss or damage that would not have been sustained if the Insured Claimant had paid value for the Title.
4. Any claim, by reason of the operation of federal bankruptcy, state insolvency, or similar creditors' rights laws, that the transaction vesting the Title as shown in Schedule A, is
 - (a) a fraudulent conveyance or fraudulent transfer; or
 - (b) a preferential transfer for any reason not stated in Covered Risk 9 of this policy.
5. Any lien on the Title for real estate taxes or assessments imposed by governmental authority and created or attaching between Date of Policy and the date of recording of the deed or other instrument of transfer in the Public Records that vests Title as shown in Schedule A.

The above policy form may be issued to afford either Standard Coverage or Extended Coverage. In addition to the above Exclusions from Coverage, the Exceptions from Coverage in a Standard Coverage policy will also include the following Exceptions from Coverage:

EXCEPTIONS FROM COVERAGE

This policy does not insure against loss or damage, and the Company will not pay costs, attorneys' fees or expenses, that arise by reason of:

(The above policy form may be issued to afford either Standard Coverage or Extended Coverage. In addition to the above Exclusions from Coverage, the Exceptions from Coverage in a Standard Coverage policy will also include the following Exceptions from Coverage:

1. (a) Taxes or assessments that are not shown as existing liens by the records of any taxing authority that levies taxes or assessments on real property or by the Public Records; (b) proceedings by a public agency that may result in taxes or assessments, or notices of such proceedings, whether or not shown by the records of such agency or by the Public Records.
2. Any facts, rights, interests, or claims that are not shown in the Public Records but that could be ascertained by an inspection of the Land or that may be asserted by persons in possession of the Land.
3. Easements, liens or encumbrances, or claims thereof, not shown by the Public Records.
4. Any encroachment, encumbrance, violation, variation, or adverse circumstance affecting the Title that would be disclosed by an accurate and complete land survey of the Land and that are not shown by the Public Records.
5. (a) Unpatented mining claims; (b) reservations or exceptions in patents or in Acts authorizing the issuance thereof; (c) water rights, claims or title to water, whether or not the matters excepted under (a), (b), or (c) are shown by the Public Records.
6. Any lien or right to a lien for services, labor or material not shown by the Public Records.
7. (Variable exceptions such as taxes, easements, CC&R's, etc. shown here.)

ALTA EXPANDED COVERAGE RESIDENTIAL LOAN POLICY (12-02-13)

EXCLUSIONS FROM COVERAGE

The following matters are expressly excluded from the coverage of this policy and the Company will not pay loss or damage, costs, attorneys' fees or expenses which arise by reason of:

1. (a) Any law, ordinance, permit, or governmental regulation (including those relating to building and zoning) restricting, regulating, prohibiting, or relating to
 - (i) the occupancy, use, or enjoyment of the Land;
 - (ii) the character, dimensions, or location of any improvement erected on the Land;
 - (iii) the subdivision of land; or
 - (iv) environmental protection;or the effect of any violation of these laws, ordinances, or governmental regulations. This Exclusion 1(a) does not modify or limit the coverage provided under Covered Risk 5, 6, 13(c), 13(d), 14 or 16.
- (b) Any governmental police power. This Exclusion 1(b) does not modify or limit the coverage provided under Covered Risk 5, 6, 13(c), 13(d), 14 or 16.

Order No: 09173266-917-BLB-EGL

2. Rights of eminent domain. This Exclusion does not modify or limit the coverage provided under Covered Risk 7 or 8.
3. Defects, liens, encumbrances, adverse claims, or other matters
 - (a) created, suffered, assumed, or agreed to by the Insured Claimant;
 - (b) not Known to the Company, not recorded in the Public Records at Date of Policy, but Known to the Insured Claimant and not disclosed in writing to the Company by the Insured Claimant prior to the date the Insured Claimant became an Insured under this policy;
 - (c) resulting in no loss or damage to the Insured Claimant;
 - (d) attaching or created subsequent to Date of Policy (however, this does not modify or limit the coverage provided under Covered Risk 11, 16, 17, 18, 19, 20, 21, 22, 23, 24, 27 or 28); or
 - (e) resulting in loss or damage that would not have been sustained if the Insured Claimant had paid value for the Insured Mortgage.
4. Unenforceability of the lien of the Insured Mortgage because of the inability or failure of an Insured to comply with applicable doing-business laws of the state where the Land is situated.
5. Invalidity or unenforceability in whole or in part of the lien of the Insured Mortgage that arises out of the transaction evidenced by the Insured Mortgage and is based upon usury, or any consumer credit protection or truth-in-lending law. This Exclusion does not modify or limit the coverage provided in Covered Risk 26.
6. Any claim of invalidity, unenforceability or lack of priority of the lien of the Insured Mortgage as to Advances or modifications made after the Insured has Knowledge that the vestee shown in Schedule A is no longer the owner of the estate or interest covered by this policy. This Exclusion does not modify or limit the coverage provided in Covered Risk 11.
7. Any lien on the Title for real estate taxes or assessments imposed by governmental authority and created or attaching subsequent to Date of Policy. This Exclusion does not modify or limit the coverage provided in Covered Risk 11(b) or 25.
8. The failure of the residential structure, or any portion of it, to have been constructed before, on or after Date of Policy in accordance with applicable building codes. This Exclusion does not modify or limit the coverage provided in Covered Risk 5 or 6.
9. Any claim, by reason of the operation of federal bankruptcy, state insolvency, or similar creditors' rights laws, that the transaction creating the lien of the Insured Mortgage, is
 - (a) a fraudulent conveyance or fraudulent transfer, or
 - (b) a preferential transfer for any reason not stated in Covered Risk 27(b) of this policy.
10. Contamination, explosion, fire, flooding, vibration, fracturing, earthquake, or subsidence.
11. Negligence by a person or an Entity exercising a right to extract or develop minerals, water, or any other substances.

Notice of Available Discounts

Pursuant to Section 2355.3 in Title 10 of the California Code of Regulations Fidelity National Financial, Inc. and its subsidiaries ("FNF") must deliver a notice of each discount available under our current rate filing along with the delivery of escrow instructions, a preliminary report or commitment. Please be aware that the provision of this notice does not constitute a waiver of the consumer's right to be charged the filed rate. As such, your transaction may not qualify for the below discounts.

You are encouraged to discuss the applicability of one or more of the below discounts with a Company representative. These discounts are generally described below; consult the rate manual for a full description of the terms, conditions and requirements for such discount. These discounts only apply to transactions involving services rendered by the FNF Family of Companies. This notice only applies to transactions involving property improved with a one-to-four family residential dwelling.

FNF Underwritten Title Company
LTC – Lawyers Title Company

FNF Underwriter
CLTIC – Commonwealth Land Title Insurance Co.

Available Discounts

DISASTER LOANS (CLTIC)

The charge for a Lender's Policy (Standard or Extended coverage) covering the financing or refinancing by an owner of record, within 24 months of the date of a declaration of a disaster area by the government of the United States or the State of California on any land located in said area, which was partially or totally destroyed in the disaster, will be 50% of the appropriate title insurance rate.

EMPLOYEE RATE (LTC and CLTIC)

No charge shall be made to employees (including employees on approved retirement) of the Company or its underwritten, subsidiary or affiliated title companies for policies or escrow services in connection with financing, refinancing, sale or purchase of the employees' bona fide home property. Waiver of such charges is authorized only in connection with those costs which the employee would be obligated to pay, by established custom, as a party to the transaction.

Wire Fraud Alert

This Notice is not intended to provide legal or professional advice. If you have any questions, please consult with a lawyer.

All parties to a real estate transaction are targets for wire fraud and many have lost hundreds of thousands of dollars because they simply relied on the wire instructions received via email, without further verification. **If funds are to be wired in conjunction with this real estate transaction, we strongly recommend verbal verification of wire instructions through a known, trusted phone number prior to sending funds.**

In addition, the following non-exclusive self-protection strategies are recommended to minimize exposure to possible wire fraud.

- **NEVER RELY** on emails purporting to change wire instructions. Parties to a transaction rarely change wire instructions in the course of a transaction.
- **ALWAYS VERIFY** wire instructions, specifically the ABA routing number and account number, by calling the party who sent the instructions to you. **DO NOT** use the phone number provided in the email containing the instructions, use phone numbers you have called before or can otherwise verify. **Obtain the phone number of relevant parties to the transaction as soon as an escrow account is opened.** **DO NOT** send an email to verify as the email address may be incorrect or the email may be intercepted by the fraudster.
- **USE COMPLEX EMAIL PASSWORDS** that employ a combination of mixed case, numbers, and symbols. Make your passwords greater than eight (8) characters. Also, change your password often and do **NOT** reuse the same password for other online accounts.
- **USE MULTI-FACTOR AUTHENTICATION** for email accounts. Your email provider or IT staff may have specific instructions on how to implement this feature.

For more information on wire-fraud scams or to report an incident, please refer to the following links:

Federal Bureau of Investigation:
<http://www.fbi.gov>

Internet Crime Complaint Center:
<http://www.ic3.gov>

FIDELITY NATIONAL FINANCIAL, INC. PRIVACY NOTICE

Fidelity National Financial, Inc. and its majority-owned subsidiary companies (collectively, “FNF,” “our,” or “we”) respect and are committed to protecting your privacy. This Privacy Notice explains how we collect, use, and protect personal information, when and to whom we disclose such information, and the choices you have about the use and disclosure of that information.

Types of Information Collected

We may collect two types of information from you: Personal Information and Browsing Information.

Personal Information. FNF may collect the following categories of Personal Information:

- contact information (e.g., name, address, phone number, email address);
- demographic information (e.g., date of birth, gender, marital status);
- identity information (e.g., Social Security Number, driver’s license, passport, or other government ID number);
- financial account information (e.g., loan or bank account information); and
- other personal information necessary to provide products or services to you.

Browsing Information. FNF may automatically collect the following types of Browsing Information when you access an FNF website, online service, or application (each an “FNF Website”) from your Internet browser, computer, and/or mobile device:

- Internet Protocol (IP) address and operating system;
- browser version, language, and type;
- domain name system requests; and
- browsing history on the FNF Website, such as date and time of your visit to the FNF Website and visits to the pages within the FNF Website

How Personal Information is Collected

We may collect Personal Information about you from:

- information we receive from you on applications or other forms;
- information about your transactions with FNF, our affiliates, or others; and
- information we receive from consumer reporting agencies and/or governmental entities, either directly from these entities or through others.

How Browsing Information is Collected

If you visit or use an FNF Website, Browsing Information may be collected during your visit. Like most websites, our servers automatically log each visitor to the FNF Website and may collect the Browsing Information described above. We use Browsing Information for system administration, troubleshooting, fraud investigation, and to improve our websites. Browsing Information generally does not reveal anything personal about you, though if you have created a user account for an FNF Website and are logged into that account, the FNF Website may be able to link certain browsing activity to your user account.

Other Online Specifics

Cookies. When you visit an FNF Website, a “cookie” may be sent to your computer. A cookie is a small piece of data that is sent to your Internet browser from a web server and stored on your computer’s hard drive. Information gathered using cookies helps us improve your user experience. For example, a cookie can help the website load properly or can customize the display page based on your browser type and user preferences. You can choose whether or not to accept cookies by changing your Internet browser settings. Be aware that doing so may impair or limit some functionality of the FNF Website.

Web Beacons. We use web beacons to determine when and how many times a page has been viewed. This information is used to improve our websites.

Do Not Track. Currently our FNF Websites do not respond to “Do Not Track” features enabled through your browser.

Links to Other Sites. FNF Websites may contain links to other websites. FNF is not responsible for the privacy practices or the content of any of those other websites. We advise you to read the privacy policy of every website you visit.

Use of Personal Information

FNF uses Personal Information for three main purposes:

- To provide products and services to you or in connection with a transaction involving you.
- To improve our products and services.
- To communicate with you about our, our affiliates’, and third parties’ products and services, jointly or independently.

When Information Is Disclosed

We may make disclosures of your Personal Information and Browsing Information in the following circumstances:

- to enable us to detect or prevent criminal activity, fraud, material misrepresentation, or nondisclosure;
- to nonaffiliated service providers who provide or perform services or functions on our behalf and who agree to use the information only to provide such services or functions;

- to nonaffiliated third party service providers with whom we perform joint marketing, pursuant to an agreement with them to jointly market financial products or services to you;
- to law enforcement or authorities in connection with an investigation, or in response to a subpoena or court order; or
- in the good-faith belief that such disclosure is necessary to comply with legal process or applicable laws, or to protect the rights, property, or safety of FNF, its customers, or the public.

The law does not require your prior authorization and does not allow you to restrict the disclosures described above. Additionally, we may disclose your information to third parties for whom you have given us authorization or consent to make such disclosure. We do not otherwise share your Personal Information or Browsing Information with nonaffiliated third parties, except as required or permitted by law.

We reserve the right to transfer your Personal Information, Browsing Information, and any other information, in connection with the sale or other disposition of all or part of the FNF business and/or assets, or in the event of bankruptcy, reorganization, insolvency, receivership, or an assignment for the benefit of creditors. By submitting Personal Information and/or Browsing Information to FNF, you expressly agree and consent to the use and/or transfer of the foregoing information in connection with any of the above described proceedings.

Please see “**Choices With Your Information**” to learn the disclosures you can restrict.

Security of Your Information

We maintain physical, electronic, and procedural safeguards to guard your Personal Information. We limit access to nonpublic personal information about you to employees who need to know that information to do their job. When we provide Personal Information to others as discussed in this Privacy Notice, we expect that they process such information in compliance with our Privacy Notice and in compliance with applicable privacy laws.

Choices With Your Information

If you do not want FNF to share your information with our affiliates to directly market to you, you may send an “opt out” request by email, phone, or physical mail as directed at the end of this Privacy Notice. We do not share your Personal Information with nonaffiliates for their use to direct market to you.

Whether you submit Personal Information or Browsing Information to FNF is entirely up to you. If you decide not to submit Personal Information or Browsing Information, FNF may not be able to provide certain services or products to you.

For California Residents: We will not share your Personal Information and Browsing Information with nonaffiliated third parties, except as permitted by California law.

For Nevada Residents: You may be placed on our internal Do Not Call List by calling (888) 934-3354 or by contacting us via the information set forth at the end of this Privacy Notice. Nevada law requires that we also provide you with the following contact information: Bureau of Consumer Protection, Office of the Nevada Attorney General, 555 E. Washington St., Suite 3900, Las Vegas, NV 89101; Phone number: (702) 486-3132; email: BCPINFO@ag.state.nv.us.

For Oregon Residents: We will not share your Personal Information and Browsing Information with nonaffiliated third parties for marketing purposes, except after you have been informed by us of such sharing and had an opportunity to indicate that you do not want a disclosure made for marketing purposes.

For Vermont Residents: We will not share information about your creditworthiness to our affiliates and will not disclose your personal information, financial information, credit report, or health information to nonaffiliated third parties to market to you, other than as permitted by Vermont law, unless you authorize us to make those disclosures.

Information From Children

The FNF Websites are meant for adults and are not intended or designed to attract persons under the age of eighteen (18). We do not collect Personal Information from any person that we know to be under the age of thirteen (13) without permission from a parent or guardian.

International Users

FNF’s headquarters is located within the United States. If you reside outside the United States and choose to provide Personal Information or Browsing Information to us, please note that we may transfer that information outside of your country of residence for any of the purposes described in this Privacy Notice. By providing FNF with your Personal Information and/or Browsing Information, you consent to our collection, transfer, and use of such information in accordance with this Privacy Notice.

FNF Website Services for Mortgage Loans

Certain FNF companies provide services to mortgage loan servicers, including hosting websites that collect customer information on behalf of mortgage loan servicers (the “Service Websites”). The Service Websites may contain links to both this Privacy Notice and the mortgage loan servicer or lender’s privacy notice. The sections of this Privacy Notice titled When Information is Disclosed, Choices with Your Information, and Accessing and Correcting Information do not apply to the Service Websites. The mortgage loan servicer or lender’s privacy notice governs use, disclosure, and access to your Personal Information. FNF does not share Personal Information collected through the Service Websites, except (1) as required or authorized by contract with the mortgage loan servicer or lender, or (2) as required by law or in the good-faith belief that such disclosure is necessary to comply with a legal process or applicable law, to enforce this Privacy Notice, or to protect the rights, property, or safety of FNF or the public.

Your Consent To This Privacy Notice; Notice Changes

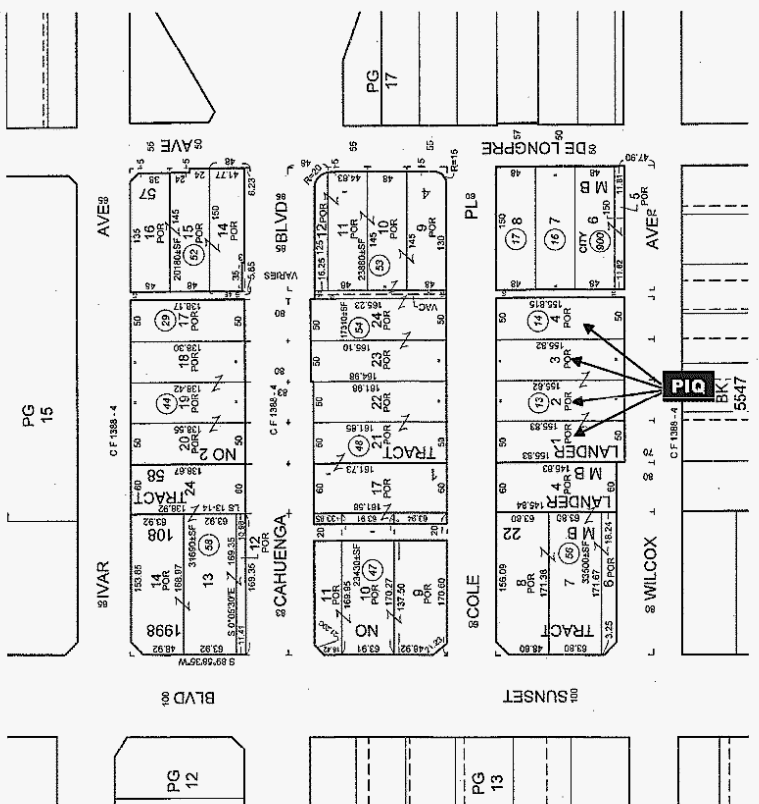
By submitting Personal Information and/or Browsing Information to FNF, you consent to the collection and use of the information in accordance with this Privacy Notice. We may change this Privacy Notice at any time. The revised Privacy Notice, showing the new revision date, will be posted on the FNF Website. Each time you provide information to us following any amendment of this Privacy Notice, your provision of information to us will signify your assent to and acceptance of the terms of the revised Privacy Notice for all previously collected information and information collected from you in the future. We may use comments, information or feedback that you submit to us in any manner that we may choose without notice or compensation to you.

Accessing and Correcting Information; Contact Us

If you have questions, would like to access or correct your Personal Information, or want to opt-out of information sharing for affiliate marketing, send your requests via email to privacy@fnf.com, by phone to (888) 934-3354, or by mail to:

Fidelity National Financial, Inc.
601 Riverside Avenue
Jacksonville, Florida 32204
Attn: Chief Privacy Officer

2007



This map/plat is being furnished as an aid in locating the herein described Land in relation to adjoining streets, natural boundaries and other land, and is not a survey of the land depicted. Except to the extent a policy of title insurance is expressly modified by endorsement, if any, the Company does not insure dimensions, distances, location of easements, acreage or other matters shown thereon.

OWNER'S DECLARATION

The undersigned hereby declares as follows:

1. (Fill in the applicable paragraph and strike the other)
 - a. Declarant ("Owner") is the owner or lessee, as the case may be, of certain premises located at _____, further described as follows: See Preliminary Report/Commitment No. **09173266-917-BLB-EGL** for full legal description (the "Land").
 - b. Declarant is the _____ of _____ ("Owner"), which is the owner or lessee, as the case may be, of certain premises located at _____, further described as follows: See Preliminary Report/Commitment No. **09173266-917-BLB-EGL** for full legal description (the "Land").

2. (Fill in the applicable paragraph and strike the other)
 - a. During the period of six months immediately preceding the date of this declaration no work has been done, no surveys or architectural or engineering plans have been prepared, and no materials have been furnished in connection with the erection, equipment, repair, protection or removal of any building or other structure on the Land or in connection with the improvement of the Land in any manner whatsoever.
 - b. During the period of six months immediately preceding the date of this declaration certain work has been done and materials furnished in connection with _____ upon the Land in the approximate total sum of \$ _____, but no work whatever remains to be done and no materials remain to be furnished to complete the construction in full compliance with the plans and specifications, nor are there any unpaid bills incurred for labor and materials used in making such improvements or repairs upon the Land, or for the services of architects, surveyors or engineers, except as follows:_____. Owner, by the undersigned Declarant, agrees to and does hereby indemnify and hold harmless **Commonwealth Land Title Company** against any and all claims arising therefrom.

3. Owner has not previously conveyed the Land; is not a debtor in bankruptcy (and if a partnership, the general partner thereof is not a debtor in bankruptcy); and has not received notice of any pending court action affecting the title to the Land.

4. Except as shown in the above-referenced Preliminary Report/Commitment, there are no unpaid or unsatisfied mortgages, deeds of trust, Uniform Commercial Code financing statements, regular assessments, or taxes that constitute a lien against the Land or that affect the Land but have not been recorded in the public records.

5. The Land is currently in use as _____; _____ occupy/occupies the Land; and the following are all of the leases or other occupancy rights affecting the Land:

6. There are no other persons or entities that assert an ownership interest in the Land, nor are there unrecorded easements, claims of easement, or boundary disputes that affect the Land.

7. There are no outstanding options to purchase or rights of first refusal affecting the Land.

8. There are no material violations of any current, enforceable covenant affecting the Property and the Undersigned has received no written notice from any third party claiming that there is a present violation of any current, enforceable covenant affecting the Property.

This declaration is made with the intention that **Commonwealth Land Title Company** and **Commonwealth Land Title Insurance Company** (the "Company") and its policy issuing agents will rely upon it in issuing their title insurance policies and endorsements. Owner, by the undersigned Declarant, agrees to indemnify the Company against loss or damage (including attorneys fees, expenses, and costs) incurred by the Company as a result of any untrue statement made herein.

I declare under penalty of perjury that the foregoing is true and correct and that this declaration was executed on ____ at _____.

Signature: _____

Signature: _____

APPENDIX C:
Historical Aerial Photographs



6450 Sunset Blvd & 1433 Cole Pl, 1424 N Wilcox Ave

6450 Sunset Blvd & 1433 Cole Pl, 1424 N Wilcox Ave

Los Angeles, CA 90028

Inquiry Number: 5866429.8

November 12, 2019

The EDR Aerial Photo Decade Package



6 Armstrong Road, 4th floor
Shelton, CT 06484
Toll Free: 800.352.0050
www.edrnet.com

EDR Aerial Photo Decade Package

11/12/19

Site Name:

6450 Sunset Blvd & 1433 Cole
6450 Sunset Blvd & 1433 Cole
Los Angeles, CA 90028
EDR Inquiry # 5866429.8

Client Name:

Building Analytics
601 S. Glenoaks Blvd Suite 214
Burbank, CA 91502-0000
Contact: Lisa Lippard



Environmental Data Resources, Inc. (EDR) Aerial Photo Decade Package is a screening tool designed to assist environmental professionals in evaluating potential liability on a target property resulting from past activities. EDR's professional researchers provide digitally reproduced historical aerial photographs, and when available, provide one photo per decade.

Search Results:

| <u>Year</u> | <u>Scale</u> | <u>Details</u> | <u>Source</u> |
|-------------|--------------|--------------------------------|----------------------------------|
| 2016 | 1"=500' | Flight Year: 2016 | USDA/NAIP |
| 2012 | 1"=500' | Flight Year: 2012 | USDA/NAIP |
| 2009 | 1"=500' | Flight Year: 2009 | USDA/NAIP |
| 2005 | 1"=500' | Flight Year: 2005 | USDA/NAIP |
| 2002 | 1"=500' | Flight Date: June 10, 2002 | USDA |
| 1994 | 1"=500' | Acquisition Date: May 31, 1994 | USGS/DOQQ |
| 1989 | 1"=500' | Flight Date: August 22, 1989 | USDA |
| 1981 | 1"=500' | Flight Date: February 17, 1981 | EDR Proprietary Brewster Pacific |
| 1977 | 1"=500' | Flight Date: April 25, 1977 | EDR Proprietary Brewster Pacific |
| 1970 | 1"=500' | Flight Date: February 08, 1970 | EDR Proprietary Brewster Pacific |
| 1964 | 1"=500' | Flight Date: August 15, 1964 | USGS |
| 1954 | 1"=500' | Flight Date: October 27, 1954 | USDA |
| 1952 | 1"=500' | Flight Date: April 11, 1952 | USDA |
| 1948 | 1"=500' | Flight Date: July 10, 1948 | USGS |
| 1938 | 1"=500' | Flight Date: May 22, 1938 | USDA |
| 1928 | 1"=500' | Flight Date: January 01, 1928 | FAIR |

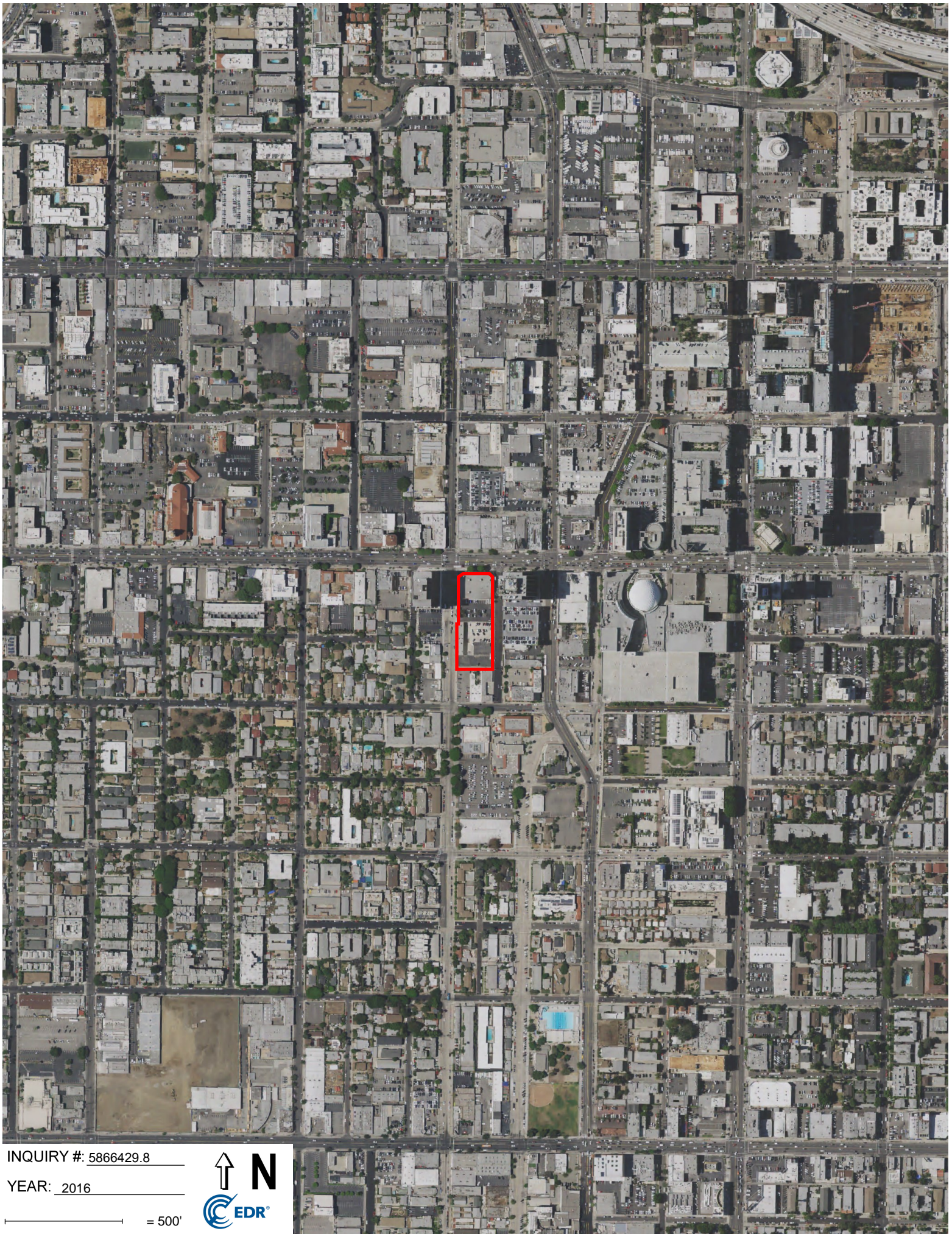
When delivered electronically by EDR, the aerial photo images included with this report are for ONE TIME USE ONLY. Further reproduction of these aerial photo images is prohibited without permission from EDR. For more information contact your EDR Account Executive.

Disclaimer - Copyright and Trademark Notice

This Report contains certain information obtained from a variety of public and other sources reasonably available to Environmental Data Resources, Inc. It cannot be concluded from this Report that coverage information for the target and surrounding properties does not exist from other sources. NO WARRANTY EXPRESSED OR IMPLIED, IS MADE WHATSOEVER IN CONNECTION WITH THIS REPORT. ENVIRONMENTAL DATA RESOURCES, INC. SPECIFICALLY DISCLAIMS THE MAKING OF ANY SUCH WARRANTIES, INCLUDING WITHOUT LIMITATION, MERCHANTABILITY OR FITNESS FOR A PARTICULAR USE OR PURPOSE. ALL RISK IS ASSUMED BY THE USER. IN NO EVENT SHALL ENVIRONMENTAL DATA RESOURCES, INC. BE LIABLE TO ANYONE, WHETHER ARISING OUT OF ERRORS OR OMISSIONS, NEGLIGENCE, ACCIDENT OR ANY OTHER CAUSE, FOR ANY LOSS OF DAMAGE, INCLUDING, WITHOUT LIMITATION, SPECIAL, INCIDENTAL, CONSEQUENTIAL, OR EXEMPLARY DAMAGES. ANY LIABILITY ON THE PART OF ENVIRONMENTAL DATA RESOURCES, INC. IS STRICTLY LIMITED TO A REFUND OF THE AMOUNT PAID FOR THIS REPORT. Purchaser accepts this Report "AS IS". Any analyses, estimates, ratings, environmental risk levels or risk codes provided in this Report are provided for illustrative purposes only, and are not intended to provide, nor should they be interpreted as providing any facts regarding, or prediction or forecast of, any environmental risk for any property. Only a Phase I Environmental Site Assessment performed by an environmental professional can provide information regarding the environmental risk for any property. Additionally, the information provided in this Report is not to be construed as legal advice.

Copyright 2019 by Environmental Data Resources, Inc. All rights reserved. Reproduction in any media or format, in whole or in part, of any report or map of Environmental Data Resources, Inc., or its affiliates, is prohibited without prior written permission.

EDR and its logos (including Sanborn and Sanborn Map) are trademarks of Environmental Data Resources, Inc. or its affiliates. All other trademarks used herein are the property of their respective owners.

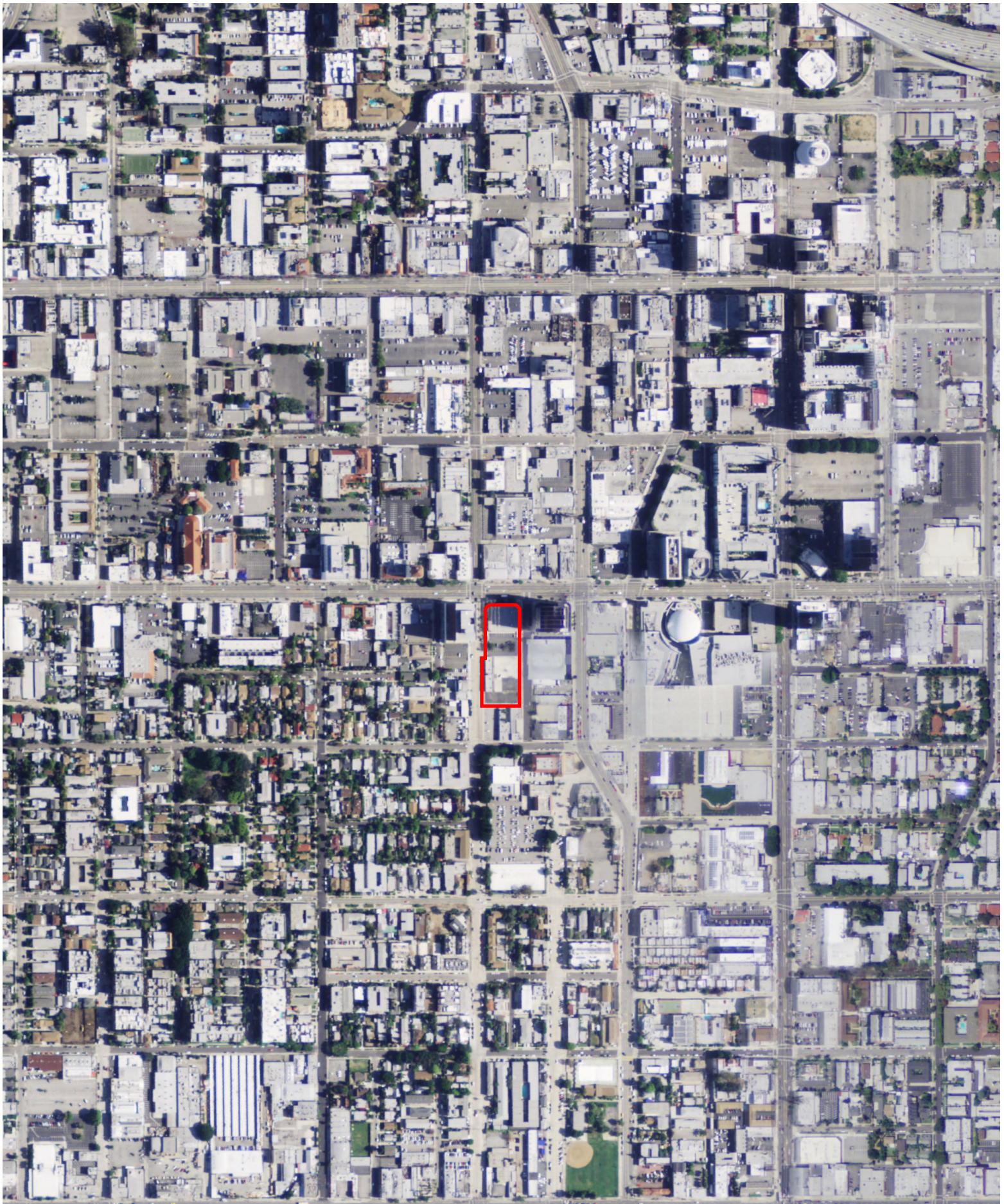


INQUIRY #: 5866429.8

YEAR: 2016

— = 500'



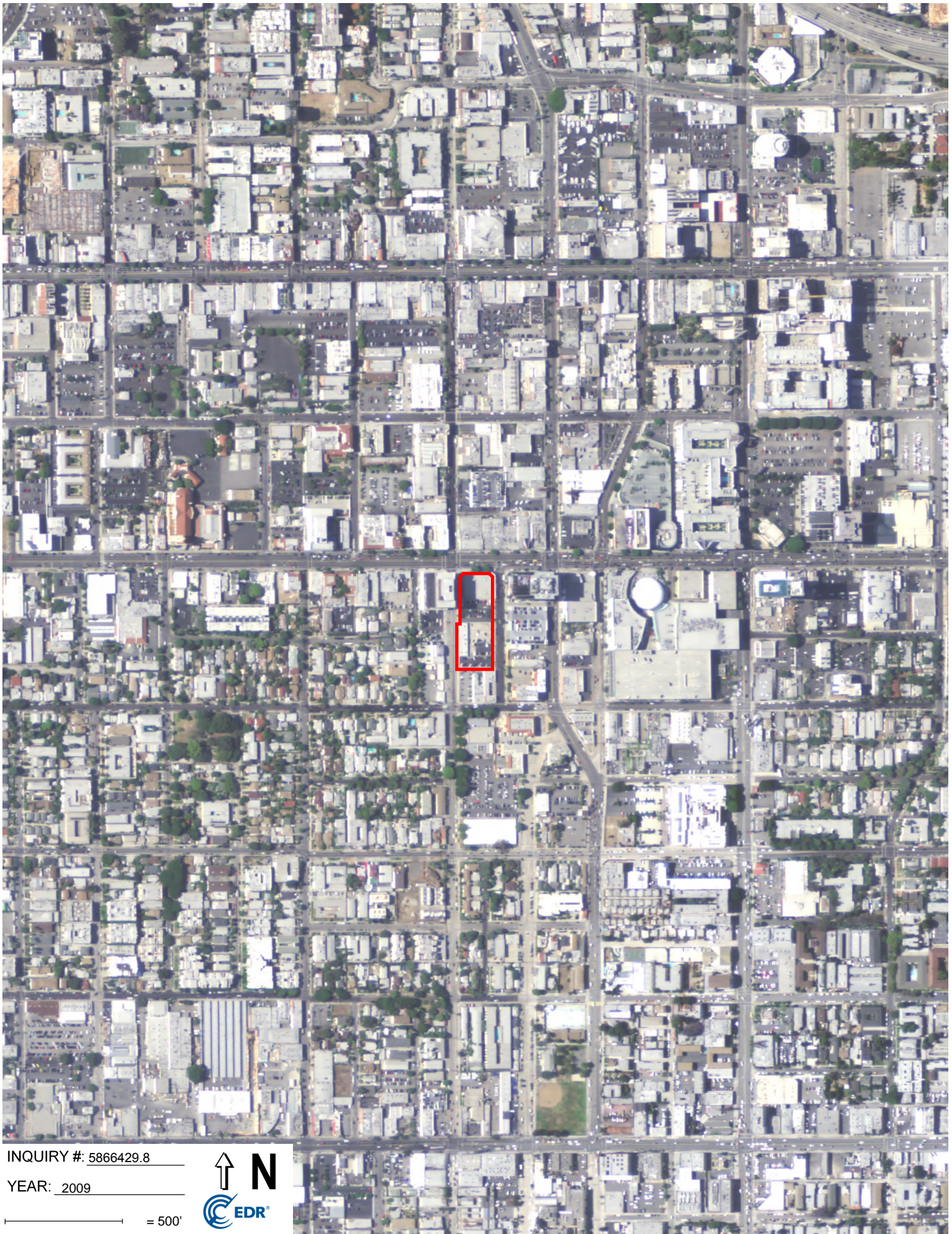


INQUIRY #: 5866429.8

YEAR: 2012

— = 500'





INQUIRY #: 5866429.8

YEAR: 2009

— = 500'





INQUIRY #: 5866429.8

YEAR: 2005

— = 500'



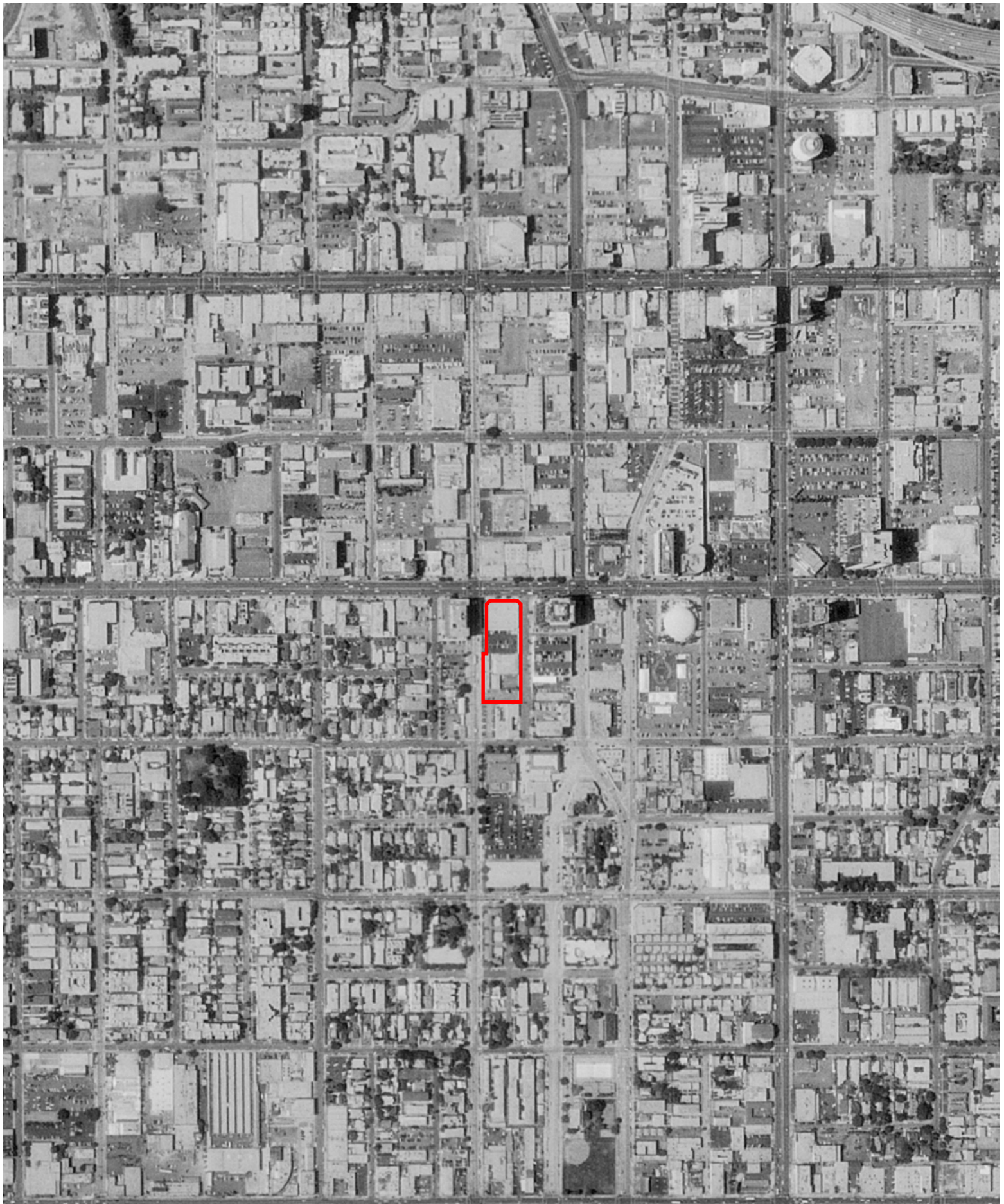


INQUIRY #: 5866429.8

YEAR: 2002

— = 500'





INQUIRY #: 5866429.8

YEAR: 1994

— = 500'





INQUIRY #: 5866429.8

YEAR: 1989

— = 500'



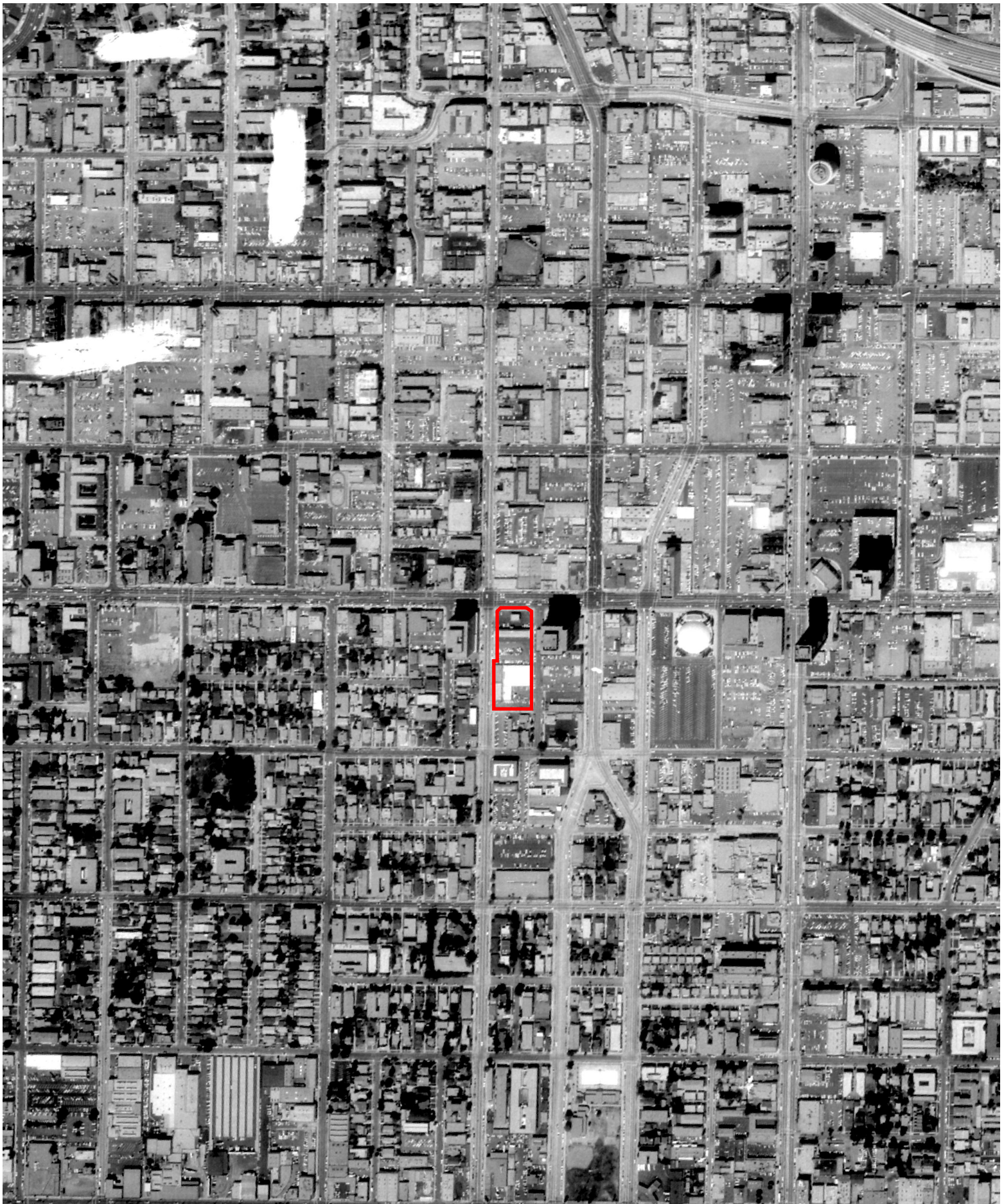


INQUIRY #: 5866429.8

YEAR: 1981

— = 500'






INQUIRY #: 5866429.8

YEAR: 1977

— = 500'






INQUIRY #: 5866429.8

YEAR: 1970

— = 500'



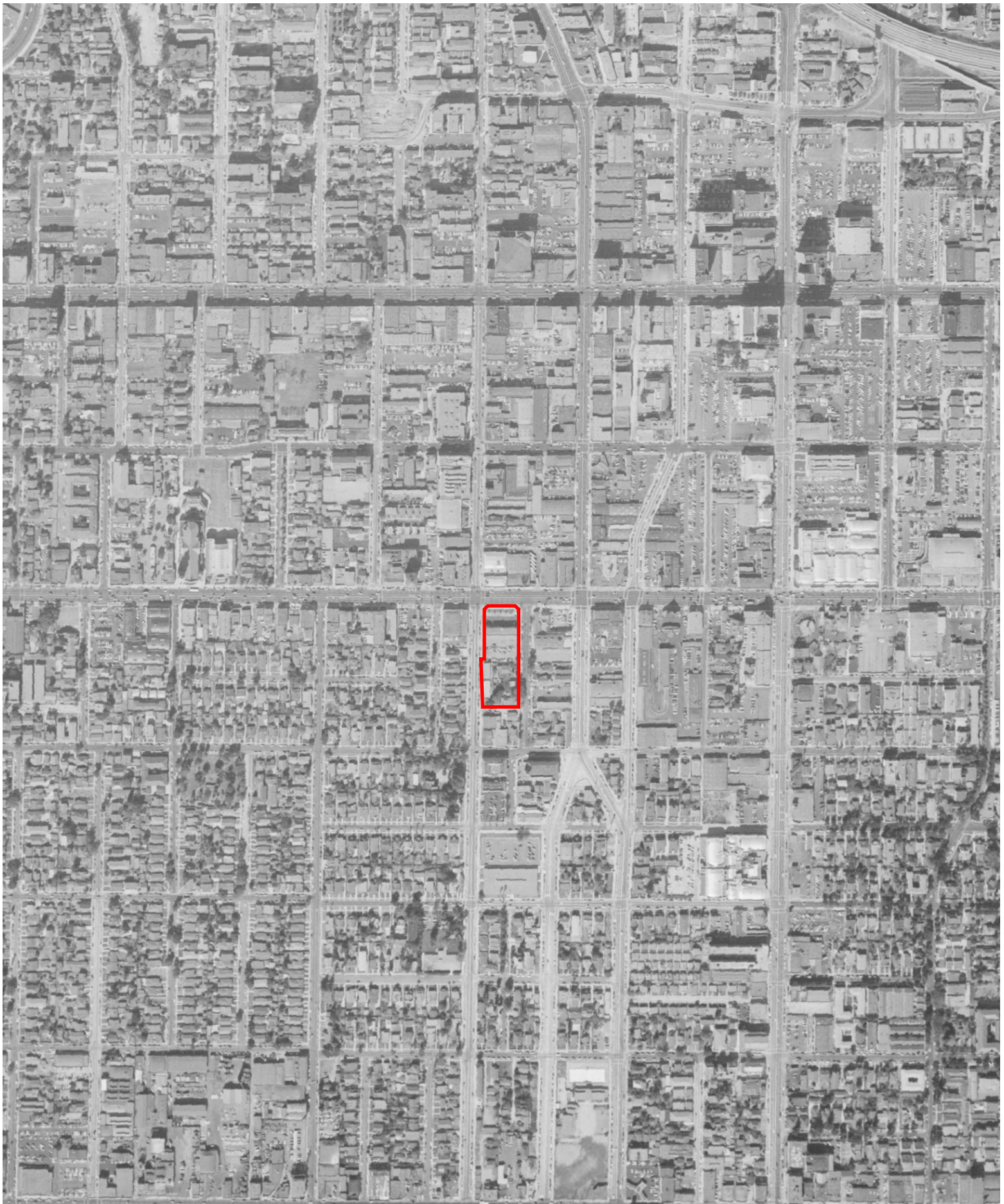


INQUIRY #: 5866429.8

YEAR: 1964

— = 500'





INQUIRY #: 5866429.8

YEAR: 1954

— = 500'






INQUIRY #: 5866429.8

YEAR: 1952

— = 500'






INQUIRY #: 5866429.8

YEAR: 1948

— = 500'






INQUIRY #: 5866429.8

YEAR: 1938

— = 500'





INQUIRY #: 5866429.8

YEAR: 1928

— = 500'



APPENDIX D:

Historical Topographic Maps

6450 Sunset Blvd & 1433 Cole Pl, 1424 N Wilcox Ave

6450 Sunset Blvd & 1433 Cole Pl, 1424 N Wilcox Ave

Los Angeles, CA 90028

Inquiry Number: 5866429.4

November 12, 2019

EDR Historical Topo Map Report

with QuadMatch™



6 Armstrong Road, 4th floor
Shelton, CT 06484
Toll Free: 800.352.0050
www.edrnet.com

EDR Historical Topo Map Report

11/12/19

Site Name:

6450 Sunset Blvd & 1433 Cole
6450 Sunset Blvd & 1433 Cole
Los Angeles, CA 90028
EDR Inquiry # 5866429.4

Client Name:

Building Analytics
601 S. Glenoaks Blvd Suite 214
Burbank, CA 91502-0000
Contact: Lisa Lippard



EDR Topographic Map Library has been searched by EDR and maps covering the target property location as provided by Building Analytics were identified for the years listed below. EDR's Historical Topo Map Report is designed to assist professionals in evaluating potential liability on a target property resulting from past activities. EDR's Historical Topo Map Report includes a search of a collection of public and private color historical topographic maps, dating back to the late 1800s.

Search Results:**Coordinates:**

| | | | |
|-----------------|--------|----------------------|--------------------------------|
| P.O.# | 119145 | Latitude: | 34.09722 34° 5' 50" North |
| Project: | 119145 | Longitude: | -118.330639 -118° 19' 50" West |
| | | UTM Zone: | Zone 11 North |
| | | UTM X Meters: | 377254.41 |
| | | UTM Y Meters: | 3773734.74 |
| | | Elevation: | 347.02' above sea level |

Maps Provided:

| | |
|------|------|
| 2012 | 1924 |
| 1991 | 1921 |
| 1981 | 1920 |
| 1972 | 1902 |
| 1966 | 1900 |
| 1953 | 1898 |
| 1948 | 1896 |
| 1926 | 1894 |

Disclaimer - Copyright and Trademark Notice

This Report contains certain information obtained from a variety of public and other sources reasonably available to Environmental Data Resources, Inc. It cannot be concluded from this Report that coverage information for the target and surrounding properties does not exist from other sources. NO WARRANTY EXPRESSED OR IMPLIED, IS MADE WHATSOEVER IN CONNECTION WITH THIS REPORT. ENVIRONMENTAL DATA RESOURCES, INC. SPECIFICALLY DISCLAIMS THE MAKING OF ANY SUCH WARRANTIES, INCLUDING WITHOUT LIMITATION, MERCHANTABILITY OR FITNESS FOR A PARTICULAR USE OR PURPOSE. ALL RISK IS ASSUMED BY THE USER. IN NO EVENT SHALL ENVIRONMENTAL DATA RESOURCES, INC. BE LIABLE TO ANYONE, WHETHER ARISING OUT OF ERRORS OR OMISSIONS, NEGLIGENCE, ACCIDENT OR ANY OTHER CAUSE, FOR ANY LOSS OF DAMAGE, INCLUDING, WITHOUT LIMITATION, SPECIAL, INCIDENTAL, CONSEQUENTIAL, OR EXEMPLARY DAMAGES. ANY LIABILITY ON THE PART OF ENVIRONMENTAL DATA RESOURCES, INC. IS STRICTLY LIMITED TO A REFUND OF THE AMOUNT PAID FOR THIS REPORT. Purchaser accepts this Report "AS IS". Any analyses, estimates, ratings, environmental risk levels or risk codes provided in this Report are provided for illustrative purposes only, and are not intended to provide, nor should they be interpreted as providing any facts regarding, or prediction or forecast of, any environmental risk for any property. Only a Phase I Environmental Site Assessment performed by an environmental professional can provide information regarding the environmental risk for any property. Additionally, the information provided in this Report is not to be construed as legal advice.

Copyright 2019 by Environmental Data Resources, Inc. All rights reserved. Reproduction in any media or format, in whole or in part, of any report or map of Environmental Data Resources, Inc., or its affiliates, is prohibited without prior written permission.

EDR and its logos (including Sanborn and Sanborn Map) are trademarks of Environmental Data Resources, Inc. or its affiliates. All other trademarks used herein are the property of their respective owners.

Topo Sheet Key

This EDR Topo Map Report is based upon the following USGS topographic map sheets.

2012 Source Sheets



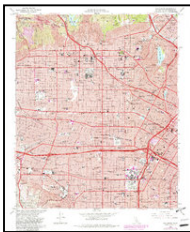
Hollywood
2012
7.5-minute, 24000

1991 Source Sheets



Hollywood
1991
7.5-minute, 24000
Aerial Photo Revised 1978

1981 Source Sheets



Hollywood
1981
7.5-minute, 24000
Aerial Photo Revised 1978

1972 Source Sheets



Hollywood
1972
7.5-minute, 24000
Aerial Photo Revised 1972

Topo Sheet Key

This EDR Topo Map Report is based upon the following USGS topographic map sheets.

1966 Source Sheets



Hollywood
1966
7.5-minute, 24000
Aerial Photo Revised 1964

1953 Source Sheets



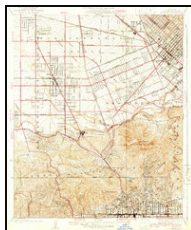
Hollywood
1953
7.5-minute, 24000
Aerial Photo Revised 1952

1948 Source Sheets

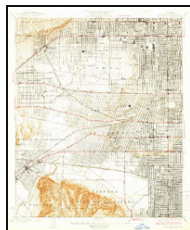


Burbank
1948
7.5-minute, 24000

1926 Source Sheets



Burbank
1926
7.5-minute, 24000

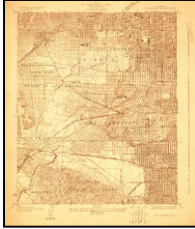


Hollywood
1926
7.5-minute, 24000

Topo Sheet Key

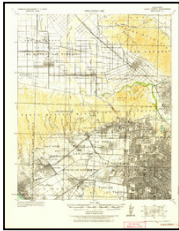
This EDR Topo Map Report is based upon the following USGS topographic map sheets.

1924 Source Sheets



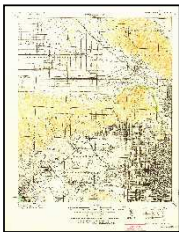
Hollywood
1924
7.5-minute, 24000

1921 Source Sheets



Santa Monica
1921
15-minute, 62500

1920 Source Sheets



SANTA MONICA
1920
15-minute, 62500

1902 Source Sheets

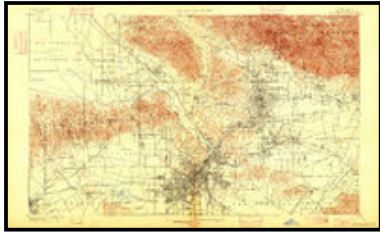


Santa Monica
1902
15-minute, 62500

Topo Sheet Key

This EDR Topo Map Report is based upon the following USGS topographic map sheets.

1900 Source Sheets



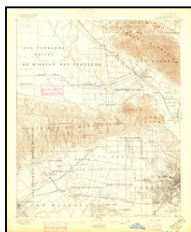
Los Angeles
1900
15-minute, 62500

1898 Source Sheets



Santa Monica
1898
15-minute, 62500

1896 Source Sheets

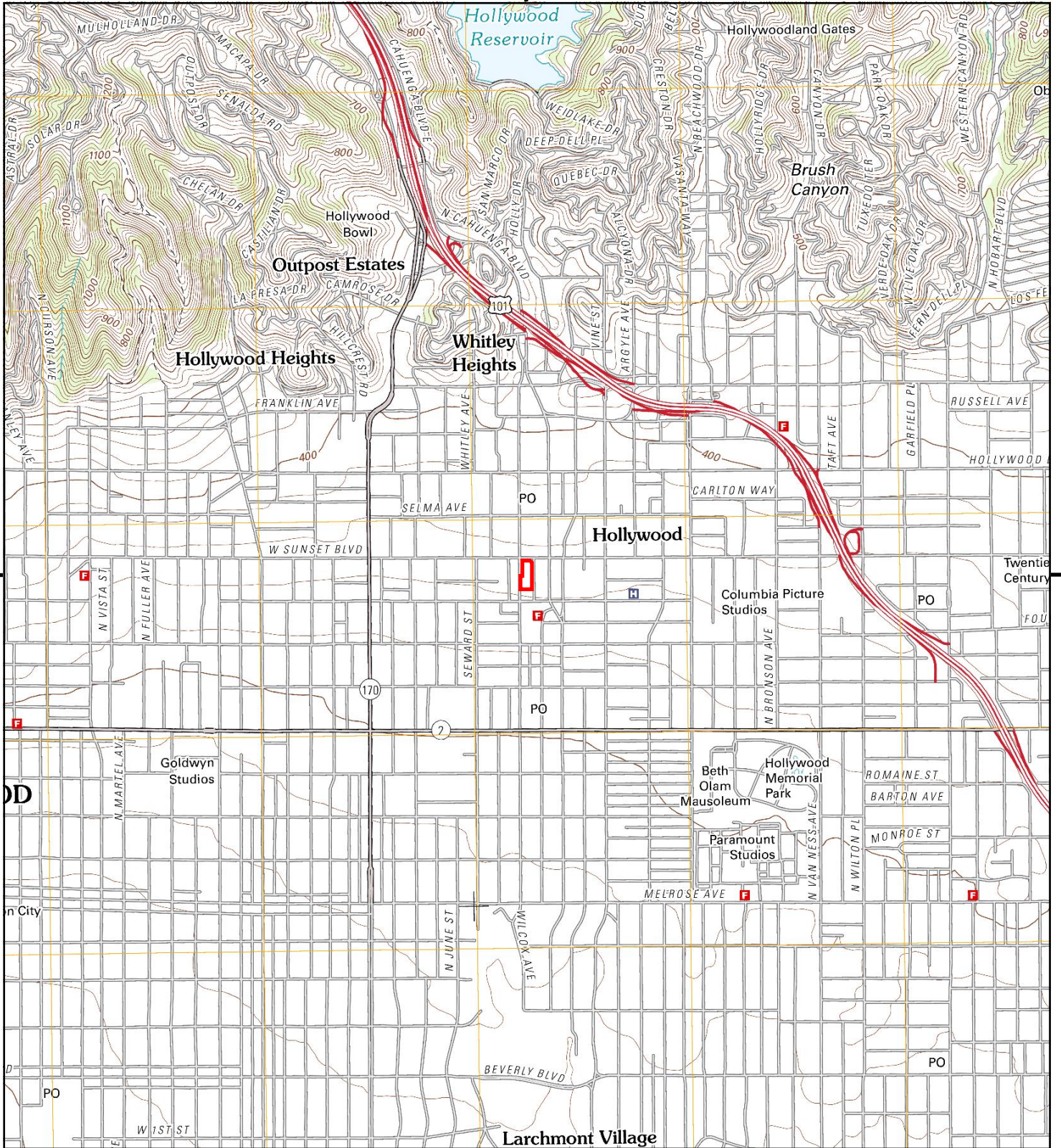


Santa Monica
1896
15-minute, 62500

1894 Source Sheets



Los Angeles
1894
15-minute, 62500



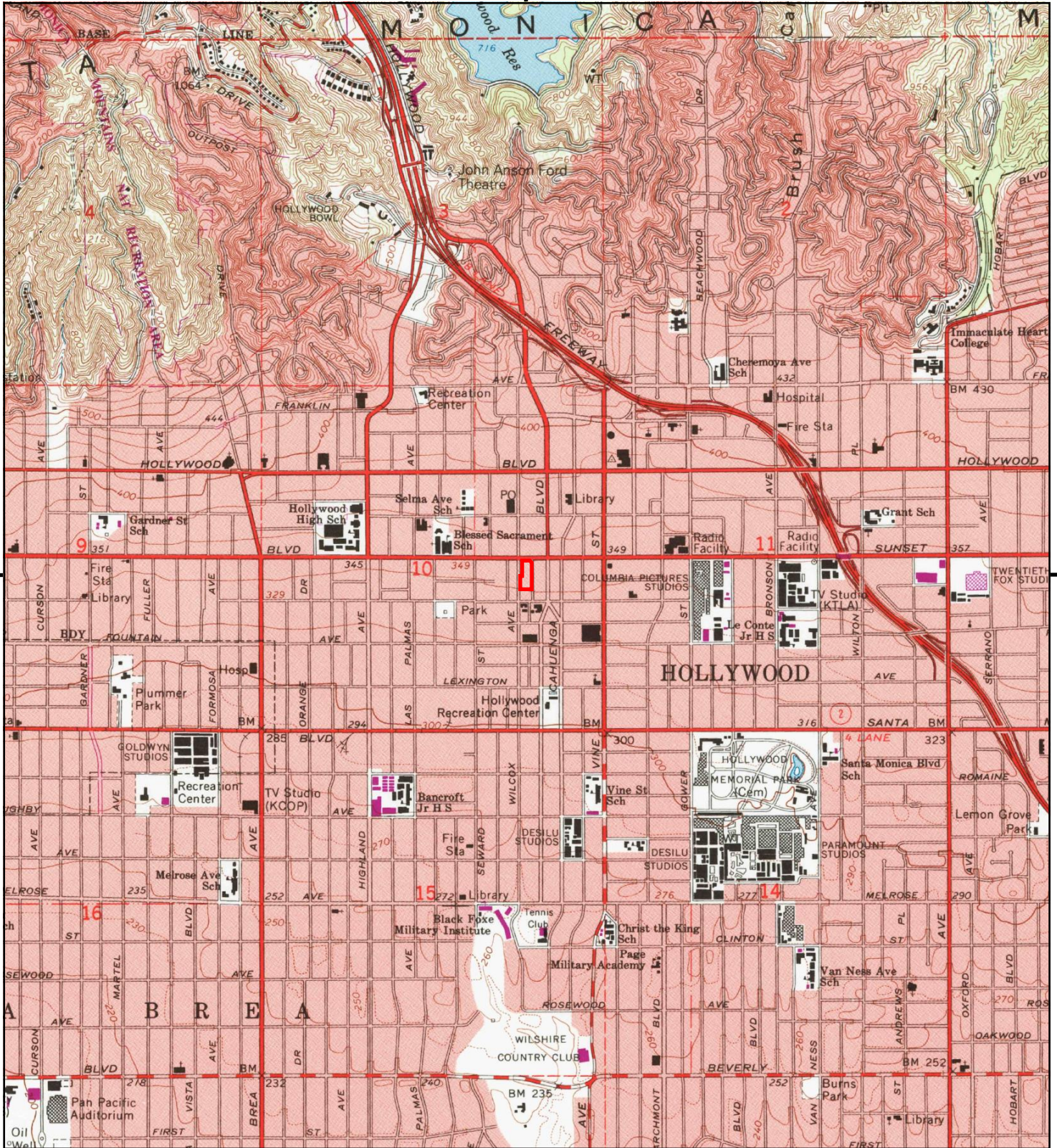
This report includes information from the following map sheet(s).



TP, Hollywood, 2012, 7.5-minute

SITE NAME: 6450 Sunset Blvd & 1433 Cole Pl, 1424 N
ADDRESS: 6450 Sunset Blvd & 1433 Cole Pl, 1424 N
 Los Angeles, CA 90028
CLIENT: Building Analytics





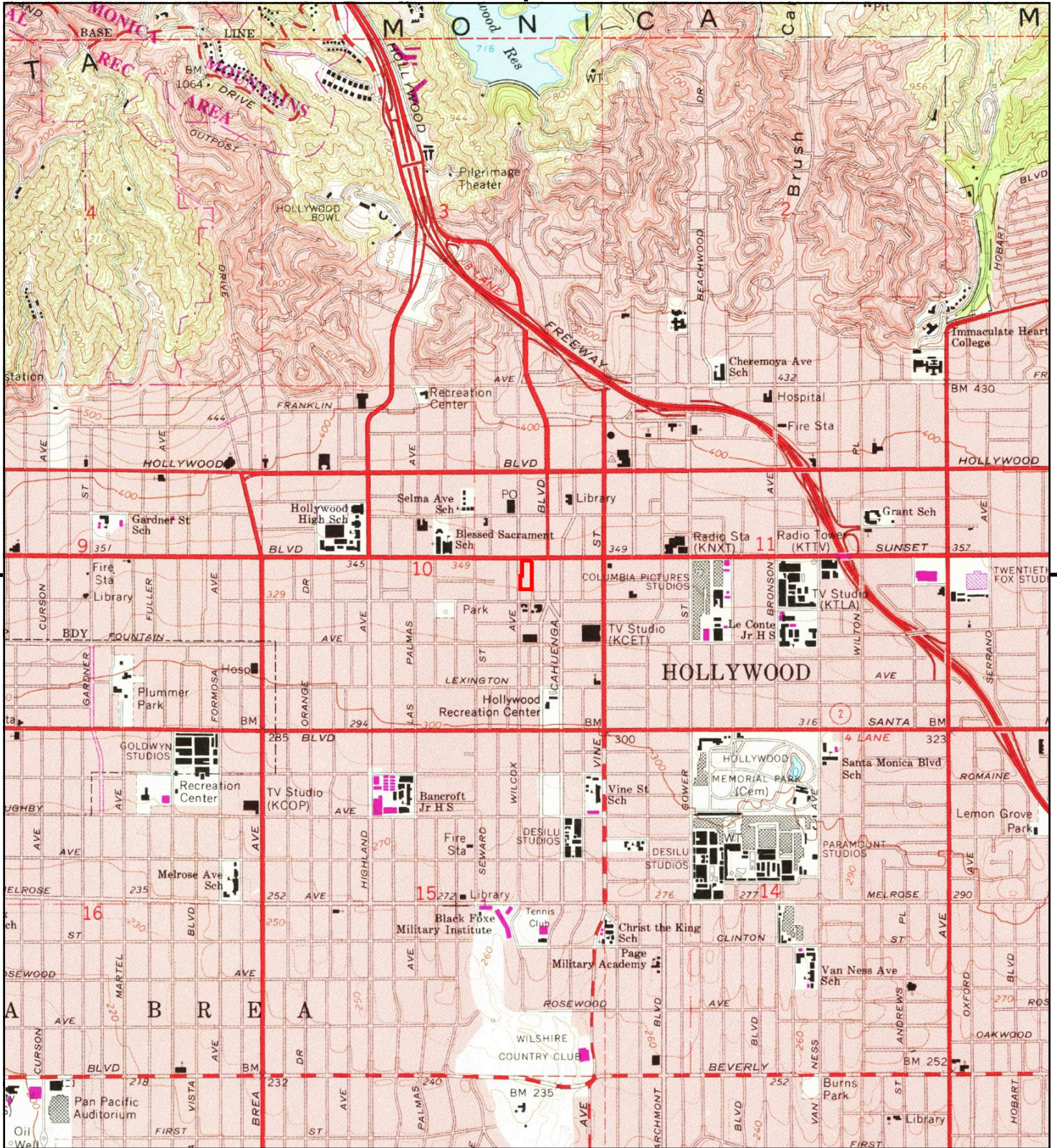
This report includes information from the following map sheet(s).



TP, Hollywood, 1991, 7.5-minute

SITE NAME: 6450 Sunset Blvd & 1433 Cole Pl, 1424 N
 ADDRESS: 6450 Sunset Blvd & 1433 Cole Pl, 1424 N
 Los Angeles, CA 90028
 CLIENT: Building Analytics





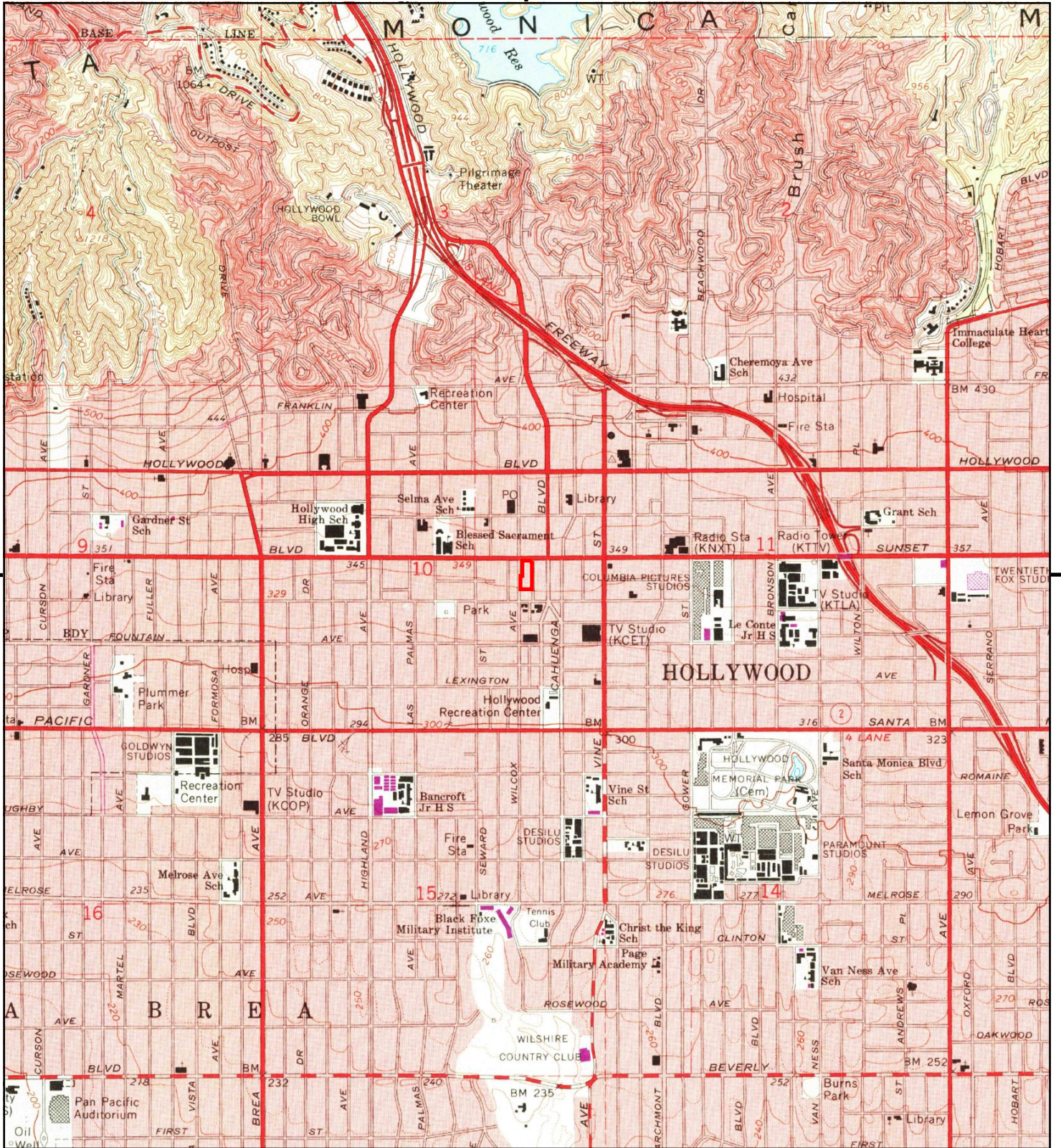
This report includes information from the following map sheet(s).



TP, Hollywood, 1981, 7.5-minute

SITE NAME: 6450 Sunset Blvd & 1433 Cole Pl, 1424 N
ADDRESS: 6450 Sunset Blvd & 1433 Cole Pl, 1424 N
 Los Angeles, CA 90028
CLIENT: Building Analytics





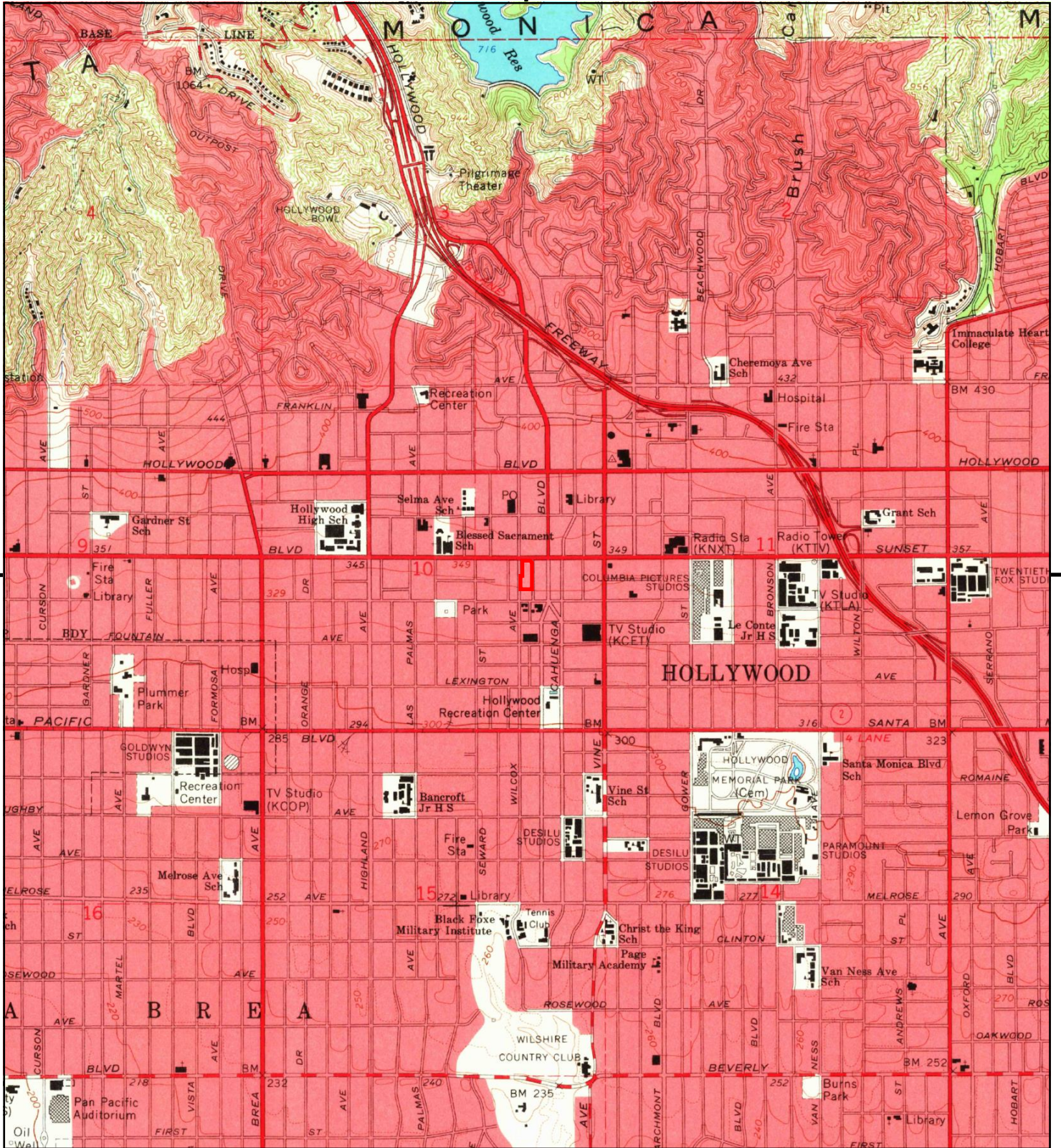
This report includes information from the following map sheet(s).



TP, Hollywood, 1972, 7.5-minute

SITE NAME: 6450 Sunset Blvd & 1433 Cole Pl, 1424 N
ADDRESS: 6450 Sunset Blvd & 1433 Cole Pl, 1424 N
 Los Angeles, CA 90028
CLIENT: Building Analytics





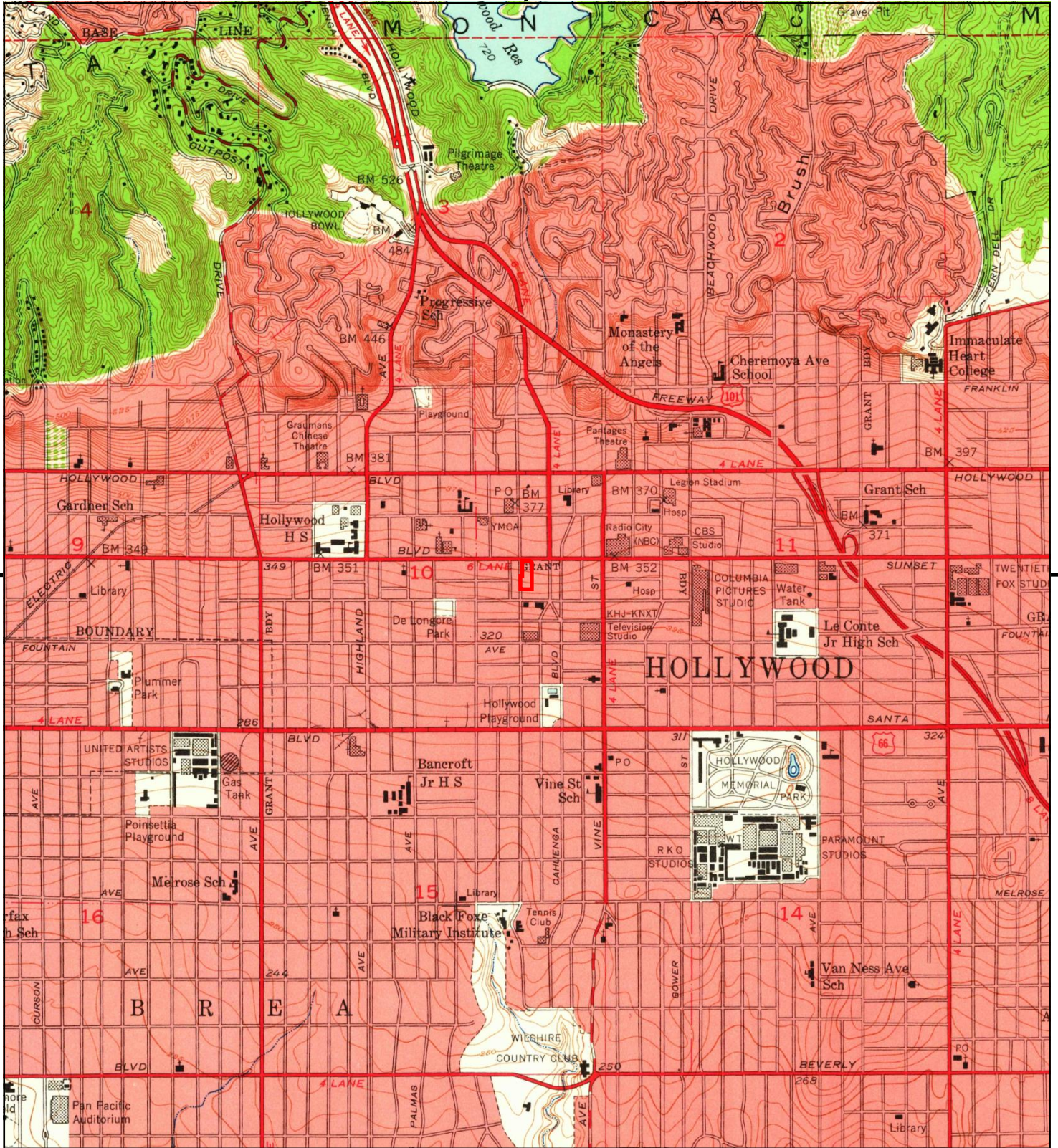
This report includes information from the following map sheet(s).



TP, Hollywood, 1966, 7.5-minute

SITE NAME: 6450 Sunset Blvd & 1433 Cole Pl, 1424 N
ADDRESS: 6450 Sunset Blvd & 1433 Cole Pl, 1424 N
 Los Angeles, CA 90028
CLIENT: Building Analytics






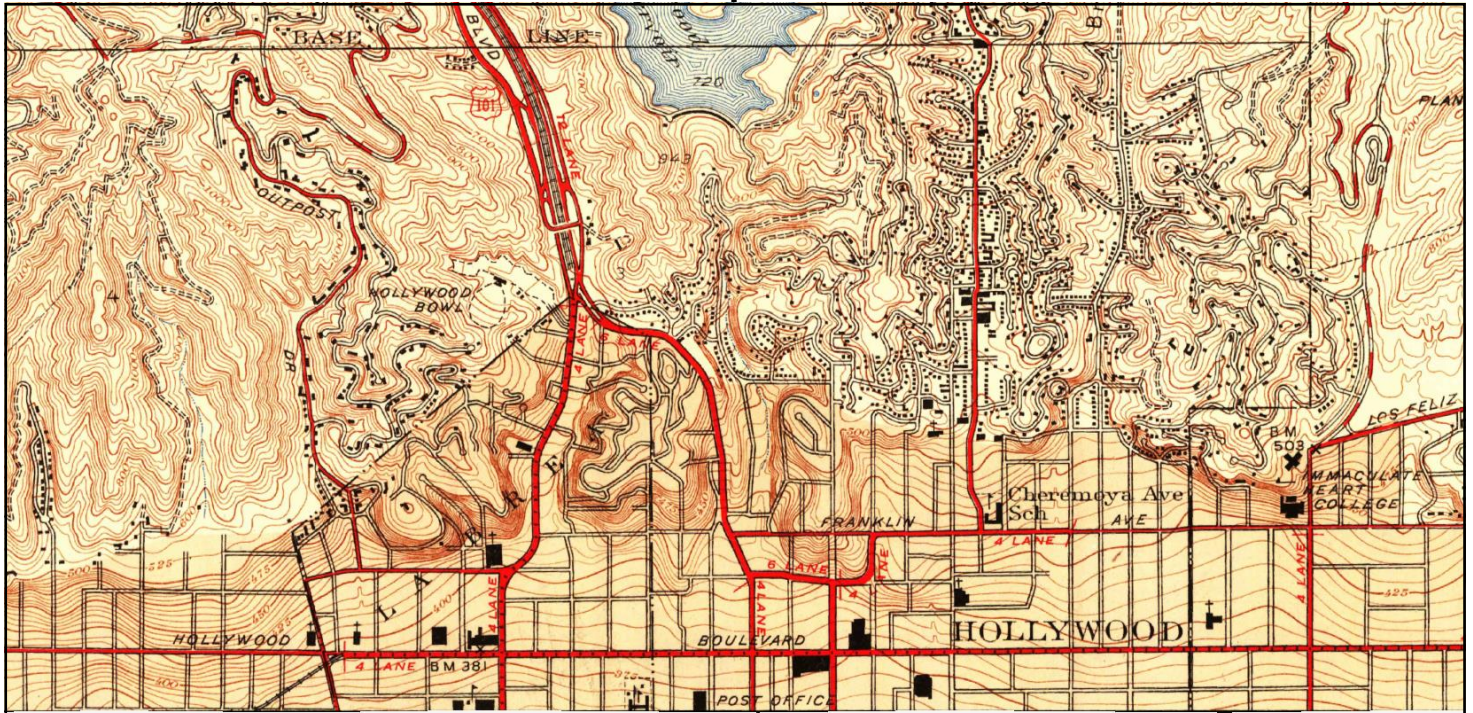
This report includes information from the following map sheet(s).



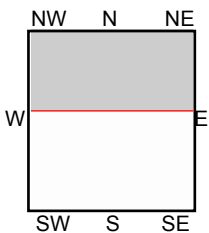
TP, Hollywood, 1953, 7.5-minute

SITE NAME: 6450 Sunset Blvd & 1433 Cole Pl, 1424 N
ADDRESS: 6450 Sunset Blvd & 1433 Cole Pl, 1424 N
 Los Angeles, CA 90028
CLIENT: Building Analytics





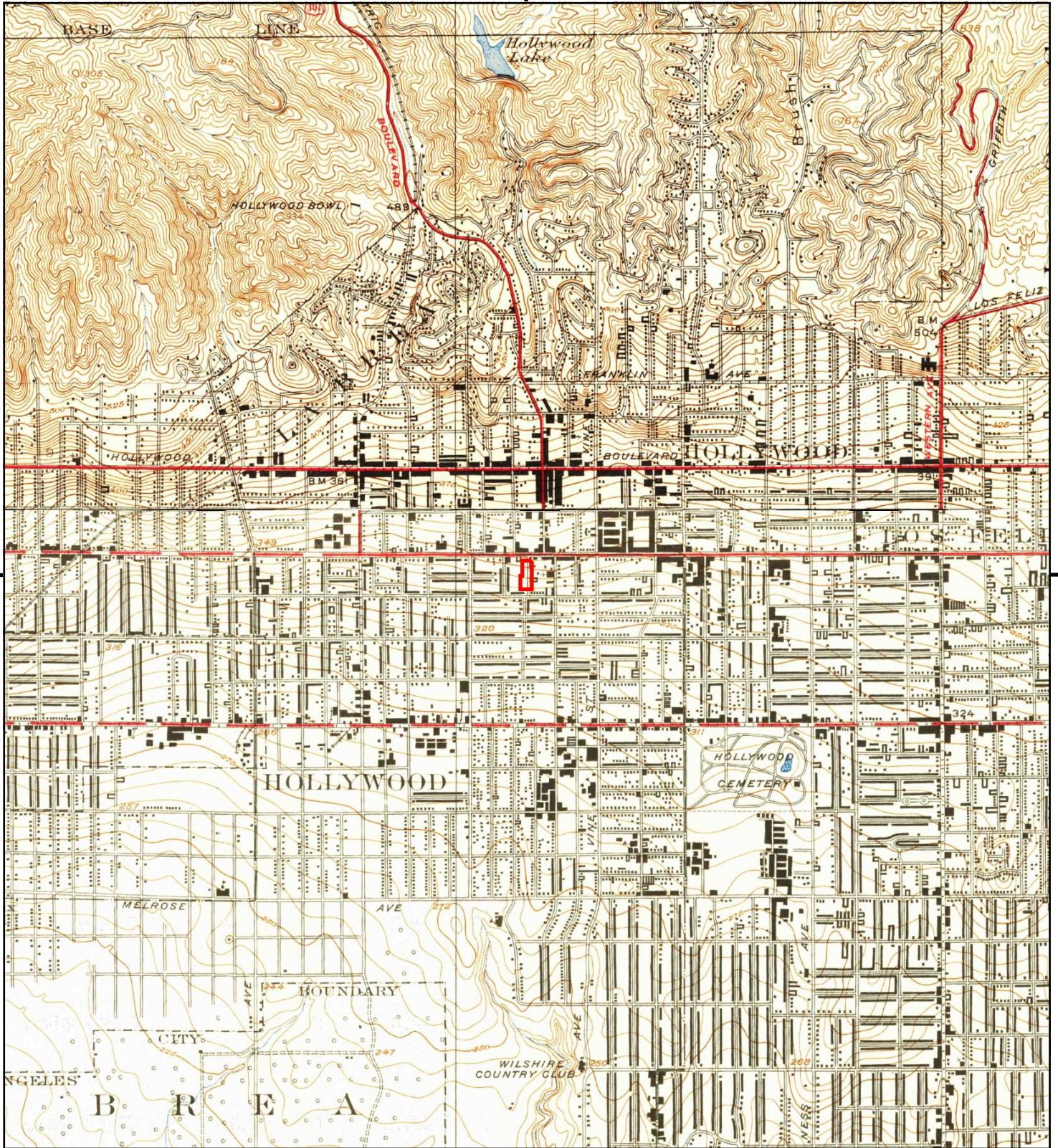
This report includes information from the following map sheet(s).



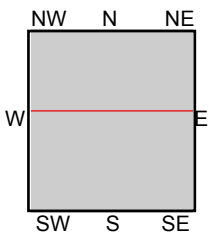
N, Burbank, 1948, 7.5-minute

SITE NAME: 6450 Sunset Blvd & 1433 Cole Pl, 1424 N
ADDRESS: 6450 Sunset Blvd & 1433 Cole Pl, 1424 N
 Los Angeles, CA 90028
CLIENT: Building Analytics





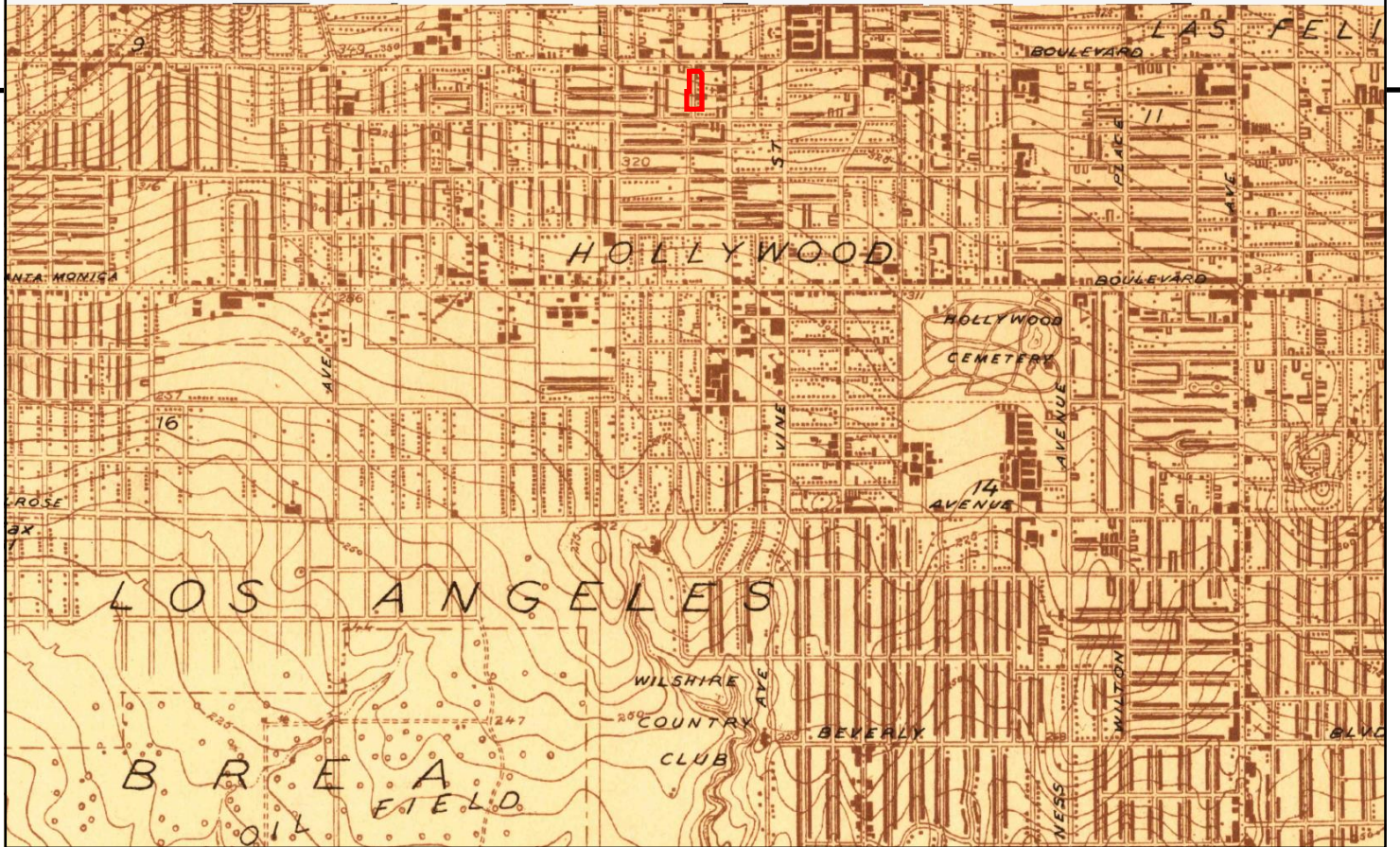
This report includes information from the following map sheet(s).



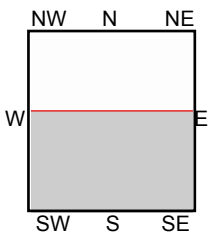
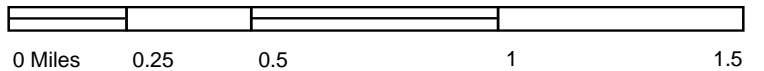
TP, Hollywood, 1926, 7.5-minute
N, Burbank, 1926, 7.5-minute

SITE NAME: 6450 Sunset Blvd & 1433 Cole Pl, 1424 N
ADDRESS: 6450 Sunset Blvd & 1433 Cole Pl, 1424 N
Los Angeles, CA 90028
CLIENT: Building Analytics





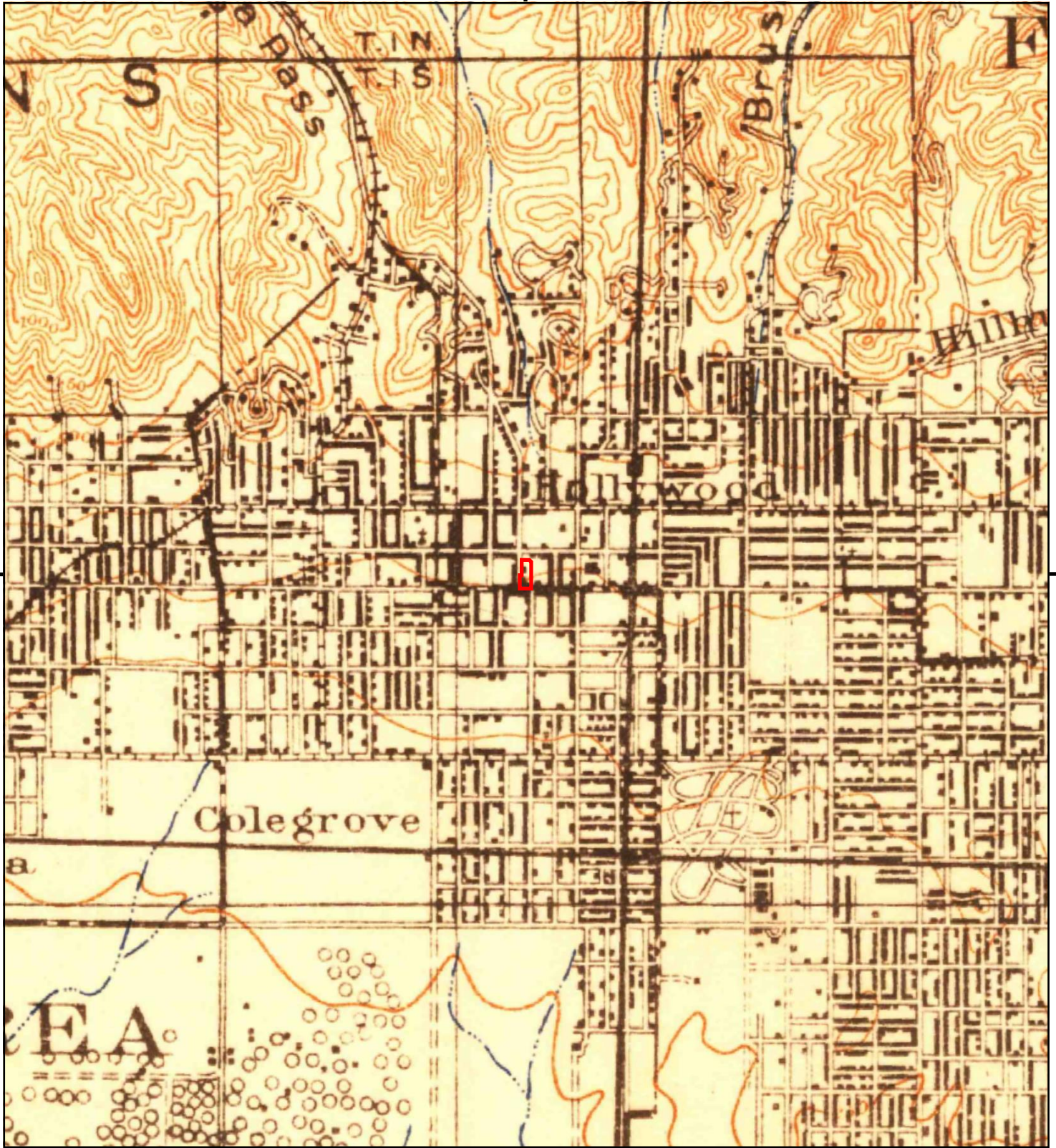
This report includes information from the following map sheet(s).



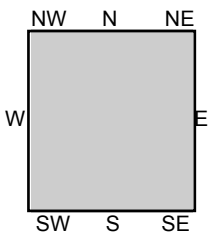
TP, Hollywood, 1924, 7.5-minute

SITE NAME: 6450 Sunset Blvd & 1433 Cole Pl, 1424 N
ADDRESS: 6450 Sunset Blvd & 1433 Cole Pl, 1424 N
 Los Angeles, CA 90028
CLIENT: Building Analytics





This report includes information from the following map sheet(s).



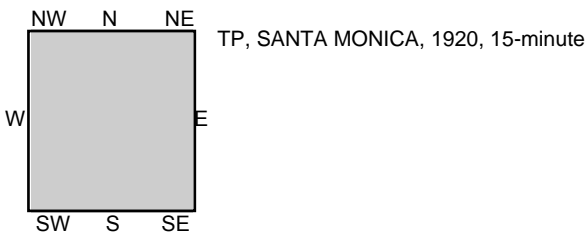
TP, Santa Monica, 1921, 15-minute

SITE NAME: 6450 Sunset Blvd & 1433 Cole Pl, 1424 N
ADDRESS: 6450 Sunset Blvd & 1433 Cole Pl, 1424 N
Los Angeles, CA 90028
CLIENT: Building Analytics



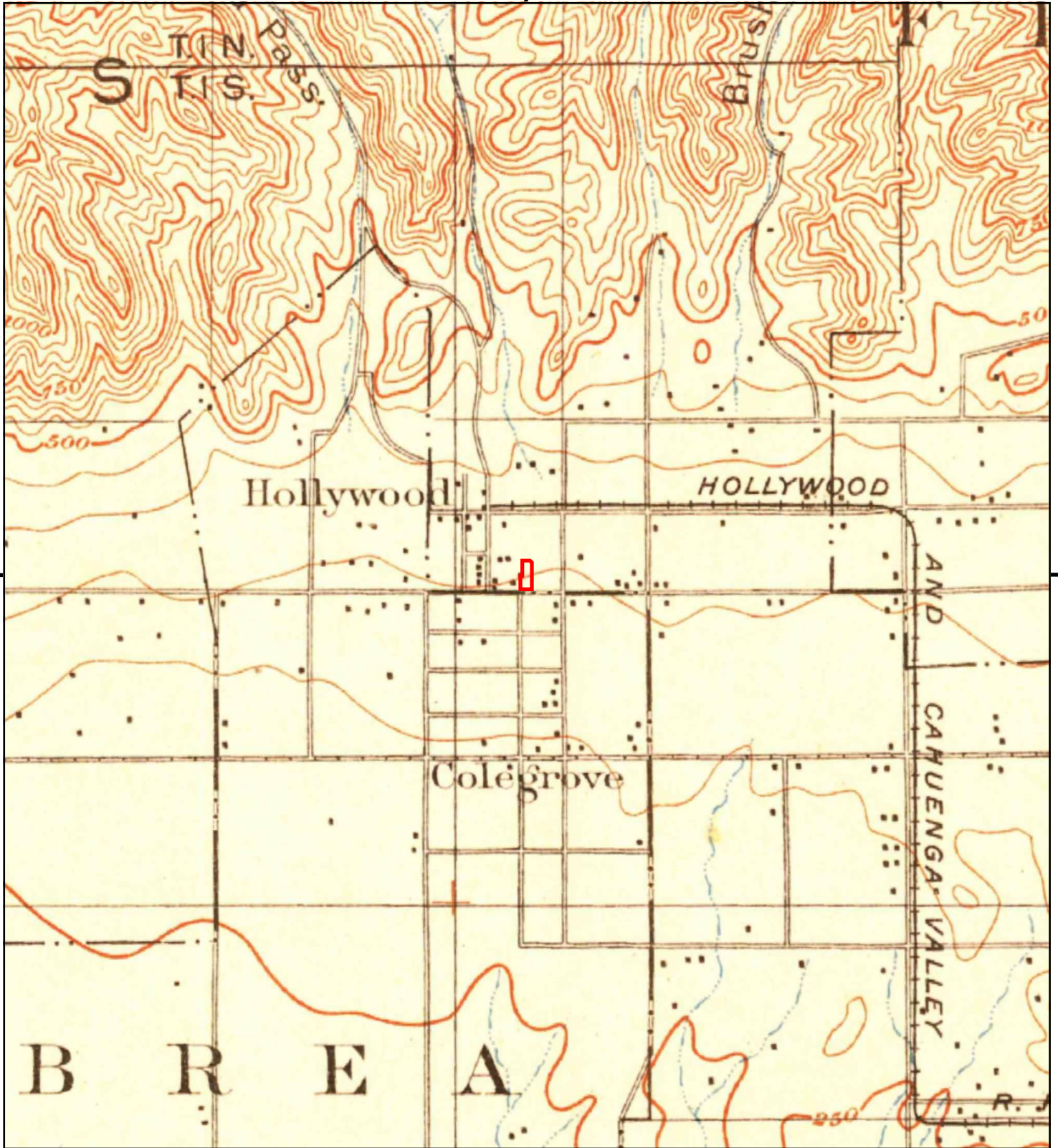


This report includes information from the following map sheet(s).



SITE NAME: 6450 Sunset Blvd & 1433 Cole Pl, 1424 N
 ADDRESS: 6450 Sunset Blvd & 1433 Cole Pl, 1424 N
 Los Angeles, CA 90028
 CLIENT: Building Analytics





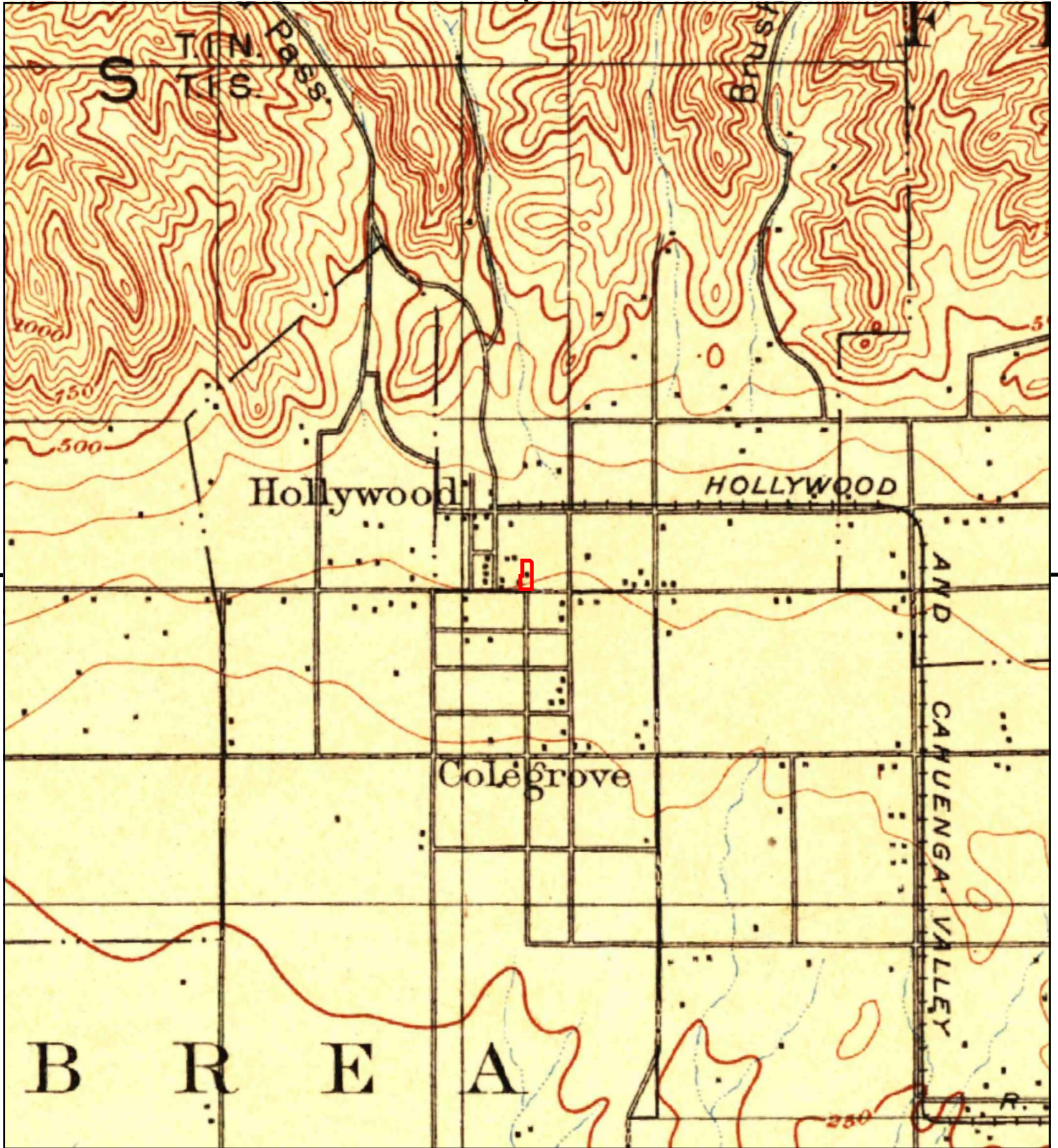
This report includes information from the following map sheet(s).



TP, Santa Monica, 1902, 15-minute

SITE NAME: 6450 Sunset Blvd & 1433 Cole Pl, 1424 N
 ADDRESS: 6450 Sunset Blvd & 1433 Cole Pl, 1424 N
 Los Angeles, CA 90028
 CLIENT: Building Analytics





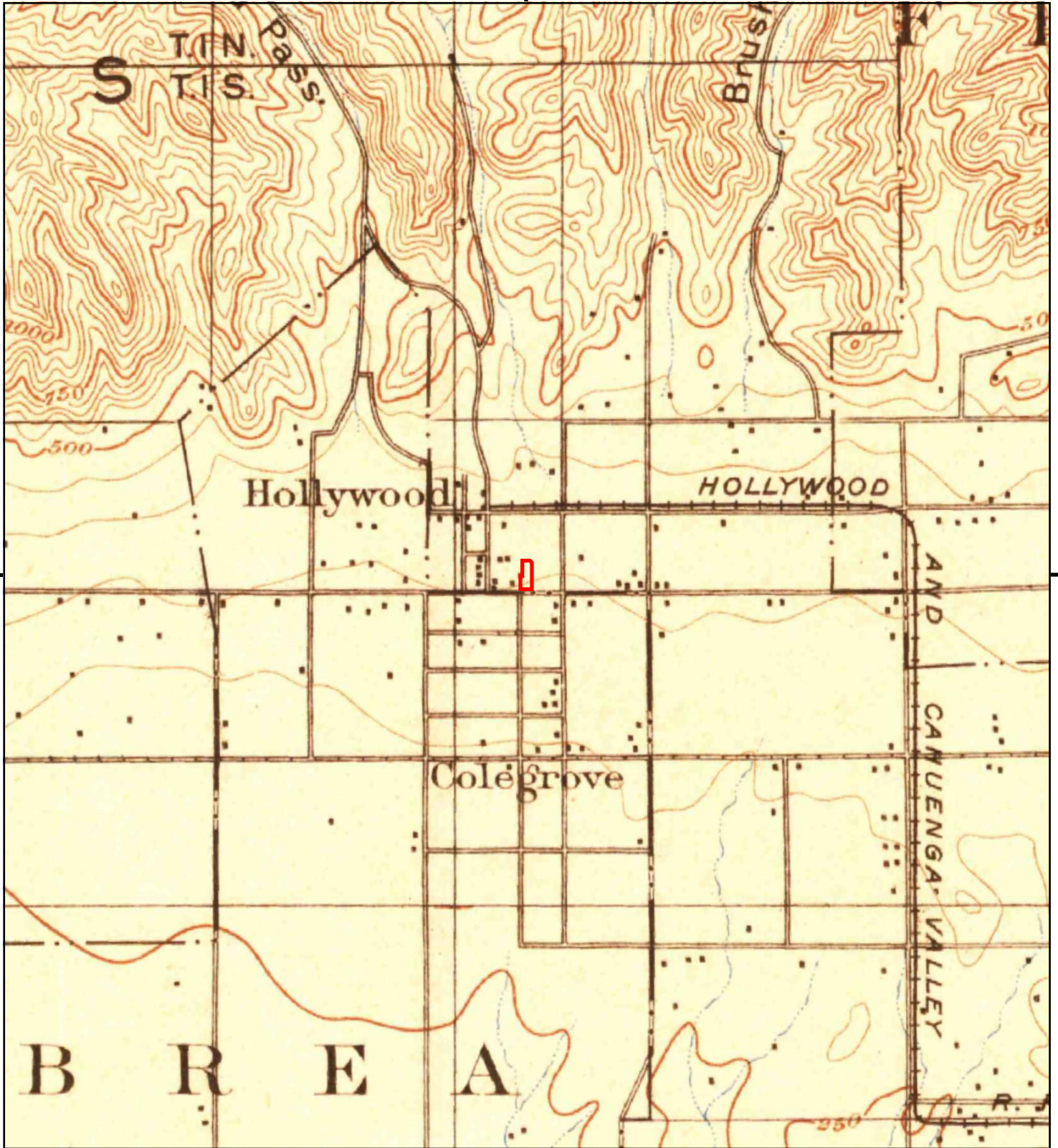
This report includes information from the following map sheet(s).



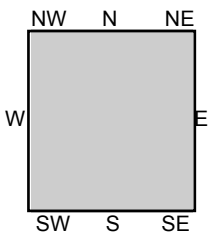
TP, Los Angeles, 1900, 15-minute

SITE NAME: 6450 Sunset Blvd & 1433 Cole Pl, 1424 N
 ADDRESS: 6450 Sunset Blvd & 1433 Cole Pl, 1424 N
 Los Angeles, CA 90028
 CLIENT: Building Analytics





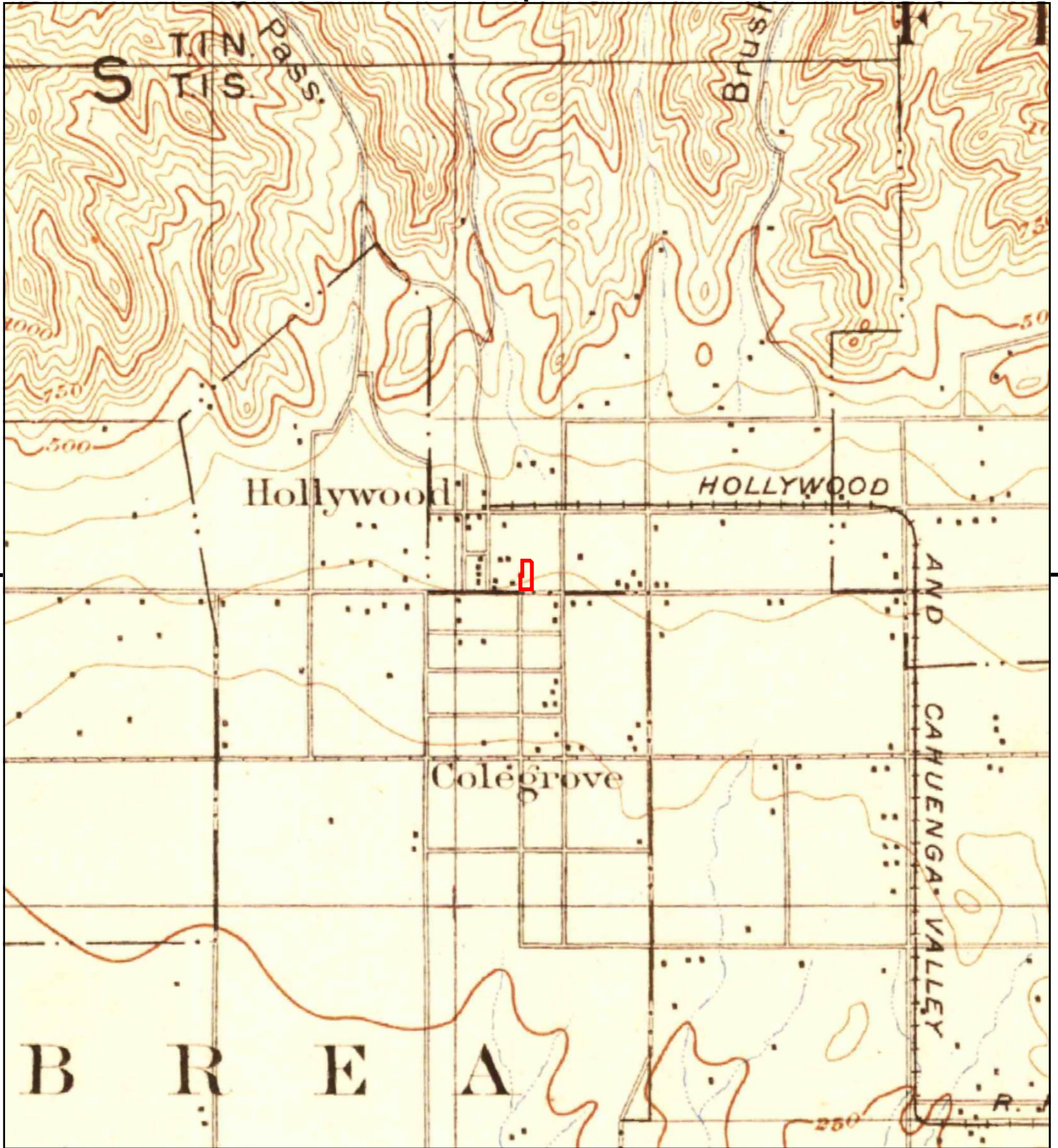
This report includes information from the following map sheet(s).



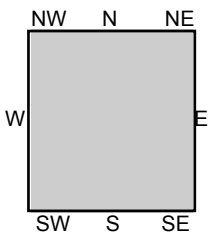
TP, Santa Monica, 1898, 15-minute

SITE NAME: 6450 Sunset Blvd & 1433 Cole Pl, 1424 N
 ADDRESS: 6450 Sunset Blvd & 1433 Cole Pl, 1424 N
 Los Angeles, CA 90028
 CLIENT: Building Analytics





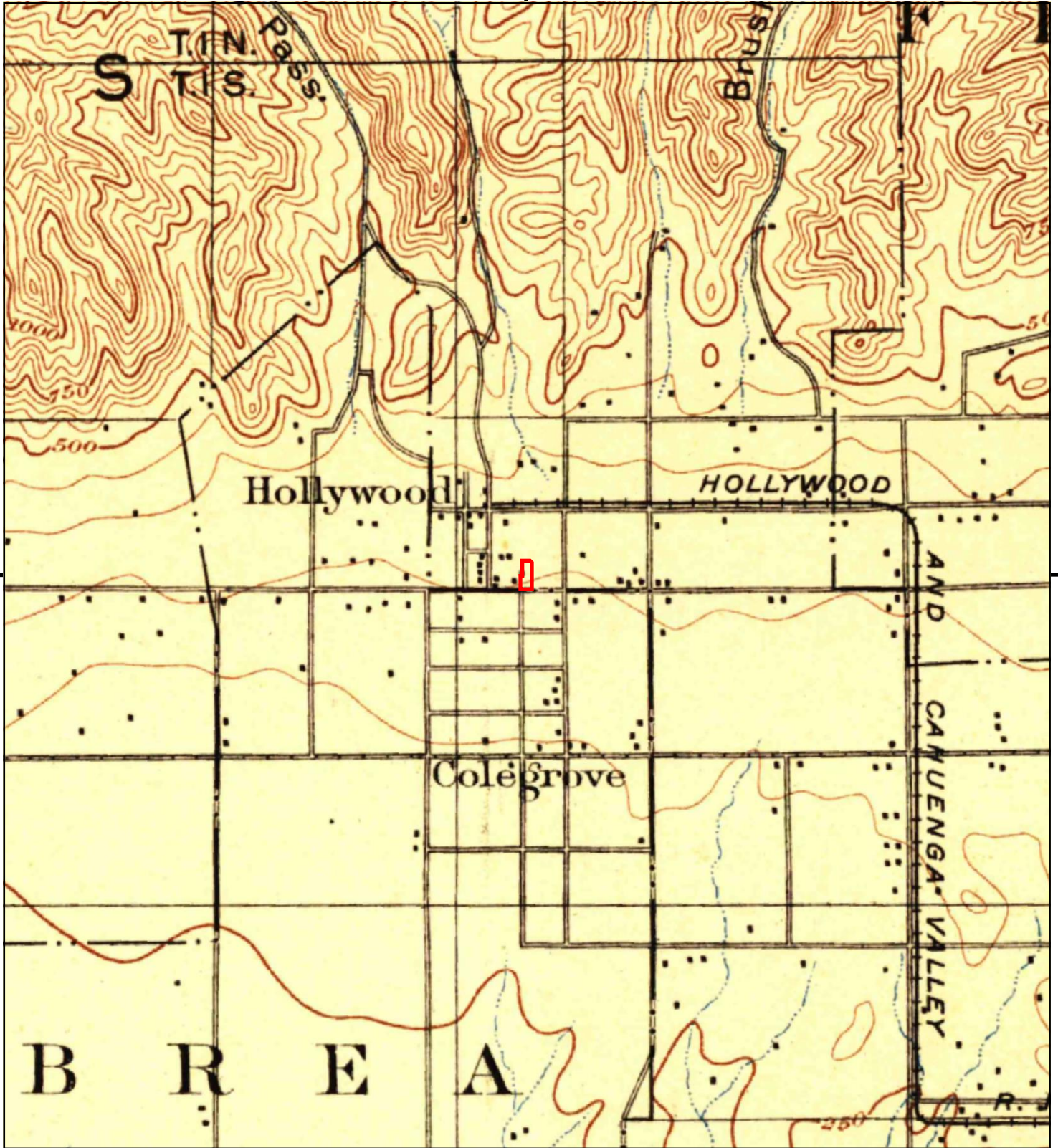
This report includes information from the following map sheet(s).



TP, Santa Monica, 1896, 15-minute

SITE NAME: 6450 Sunset Blvd & 1433 Cole Pl, 1424 N
 ADDRESS: 6450 Sunset Blvd & 1433 Cole Pl, 1424 N
 Los Angeles, CA 90028
 CLIENT: Building Analytics





This report includes information from the following map sheet(s).



TP, Los Angeles, 1894, 15-minute

SITE NAME: 6450 Sunset Blvd & 1433 Cole Pl, 1424 N
 ADDRESS: 6450 Sunset Blvd & 1433 Cole Pl, 1424 N
 Los Angeles, CA 90028
 CLIENT: Building Analytics



APPENDIX E:

Historical Fire Insurance Maps

6450 Sunset Blvd & 1433 Cole Pl, 1424 N Wilcox Ave

6450 Sunset Blvd & 1433 Cole Pl, 1424 N Wilcox Ave

Los Angeles, CA 90028

Inquiry Number: 5866429.3

November 12, 2019

Certified Sanborn® Map Report



6 Armstrong Road, 4th floor
Shelton, CT 06484
Toll Free: 800.352.0050
www.edrnet.com

Certified Sanborn® Map Report

11/12/19

Site Name:

6450 Sunset Blvd & 1433 Cole
6450 Sunset Blvd & 1433 Cole
Los Angeles, CA 90028
EDR Inquiry # 5866429.3

Client Name:

Building Analytics
601 S. Glenoaks Blvd Suite 214
Burbank, CA 91502-0000
Contact: Lisa Lippard



The Sanborn Library has been searched by EDR and maps covering the target property location as provided by Building Analytics were identified for the years listed below. The Sanborn Library is the largest, most complete collection of fire insurance maps. The collection includes maps from Sanborn, Bromley, Perris & Browne, Hopkins, Barlow, and others. Only Environmental Data Resources Inc. (EDR) is authorized to grant rights for commercial reproduction of maps by the Sanborn Library LLC, the copyright holder for the collection. Results can be authenticated by visiting www.edrnet.com/sanborn.

The Sanborn Library is continually enhanced with newly identified map archives. This report accesses all maps in the collection as of the day this report was generated.

Certified Sanborn Results:

Certification # 8E78-4D20-8AC2

PO # 119145

Project 119145

Maps Provided:

| | |
|------|------|
| 1970 | 1955 |
| 1969 | 1950 |
| 1968 | 1919 |
| 1966 | 1913 |
| 1962 | 1907 |
| 1961 | |
| 1960 | |
| 1957 | |



Sanborn® Library search results

Certification #: 8E78-4D20-8AC2

The Sanborn Library includes more than 1.2 million fire insurance maps from Sanborn, Bromley, Perris & Browne, Hopkins, Barlow and others which track historical property usage in approximately 12,000 American cities and towns. Collections searched:

- Library of Congress
- University Publications of America
- EDR Private Collection

The Sanborn Library LLC Since 1866™

Limited Permission To Make Copies

Building Analytics (the client) is permitted to make up to FIVE photocopies of this Sanborn Map transmittal and each fire insurance map accompanying this report solely for the limited use of its customer. No one other than the client is authorized to make copies. Upon request made directly to an EDR Account Executive, the client may be permitted to make a limited number of additional photocopies. This permission is conditioned upon compliance by the client, its customer and their agents with EDR's copyright policy; a copy of which is available upon request.

Disclaimer - Copyright and Trademark Notice

This Report contains certain information obtained from a variety of public and other sources reasonably available to Environmental Data Resources, Inc. It cannot be concluded from this Report that coverage information for the target and surrounding properties does not exist from other sources. NO WARRANTY EXPRESSED OR IMPLIED, IS MADE WHATSOEVER IN CONNECTION WITH THIS REPORT. ENVIRONMENTAL DATA RESOURCES, INC. SPECIFICALLY DISCLAIMS THE MAKING OF ANY SUCH WARRANTIES, INCLUDING WITHOUT LIMITATION, MERCHANTABILITY OR FITNESS FOR A PARTICULAR USE OR PURPOSE. ALL RISK IS ASSUMED BY THE USER. IN NO EVENT SHALL ENVIRONMENTAL DATA RESOURCES, INC. BE LIABLE TO ANYONE, WHETHER ARISING OUT OF ERRORS OR OMISSIONS, NEGLIGENCE, ACCIDENT OR ANY OTHER CAUSE, FOR ANY LOSS OF DAMAGE, INCLUDING, WITHOUT LIMITATION, SPECIAL, INCIDENTAL, CONSEQUENTIAL, OR EXEMPLARY DAMAGES. ANY LIABILITY ON THE PART OF ENVIRONMENTAL DATA RESOURCES, INC. IS STRICTLY LIMITED TO A REFUND OF THE AMOUNT PAID FOR THIS REPORT. Purchaser accepts this Report "AS IS". Any analyses, estimates, ratings, environmental risk levels or risk codes provided in this Report are provided for illustrative purposes only, and are not intended to provide, nor should they be interpreted as providing any facts regarding, or prediction or forecast of, any environmental risk for any property. Only a Phase I Environmental Site Assessment performed by an environmental professional can provide information regarding the environmental risk for any property. Additionally, the information provided in this Report is not to be construed as legal advice. Copyright 2019 by Environmental Data Resources, Inc. All rights reserved. Reproduction in any media or format, in whole or in part, of any report or map of Environmental Data Resources, Inc., or its affiliates, is prohibited without prior written permission.

EDR and its logos (including Sanborn and Sanborn Map) are trademarks of Environmental Data Resources, Inc. or its affiliates. All other trademarks used herein are the property of their respective owners.

Sanborn Sheet Key

This Certified Sanborn Map Report is based upon the following Sanborn Fire Insurance map sheets.




1970 Source Sheets



Volume 10, Sheet 1051
1970




Volume 9A, Sheet 951a
1970



Volume 9A, Sheet 901a
1970


1969 Source Sheets



Volume 9A, Sheet 901a
1969




Volume 9A, Sheet 951a
1969



Volume 10, Sheet 1051
1969

1968 Source Sheets



Volume 9A, Sheet 901a
1968




Volume 9A, Sheet 951a
1968


1966 Source Sheets



Volume 9A, Sheet 951a
1966



Volume 9A, Sheet 901a
1966



Volume 10, Sheet 1051
1966

Sanborn Sheet Key


This Certified Sanborn Map Report is based upon the following Sanborn Fire Insurance map sheets.



1962 Source Sheets



Volume 10, Sheet 1051
1962



Volume 9A, Sheet 901a
1962




Volume 9A, Sheet 951a
1962


1961 Source Sheets



Volume 9A, Sheet 951a
1961




Volume 9A, Sheet 901a
1961




Volume 10, Sheet 1051
1961


1960 Source Sheets



Volume 10, Sheet 1051
1960



Volume 9A, Sheet 901a
1960




Volume 9A, Sheet 951a
1960

1957 Source Sheets



Volume 9A, Sheet 951a
1957




Volume 9A, Sheet 901a
1957

Sanborn Sheet Key

This Certified Sanborn Map Report is based upon the following Sanborn Fire Insurance map sheets.




1955 Source Sheets



Volume 9A, Sheet 901a
1955



Volume 9A, Sheet 951a
1955



Volume 9A, Sheet 901a
1955



Volume 9A, Sheet 951a
1955



Volume 10, Sheet 1051
1955

1950 Source Sheets



Volume 10, Sheet 1051
1950




Volume 9, Sheet 901
1950



Volume 9, Sheet 999g
1950


1919 Source Sheets



Volume 9, Sheet 901
1919




Volume 9, Sheet 903
1919



Volume 10, Sheet 1051
1919

1913 Source Sheets



Volume 1, Sheet 25
1913



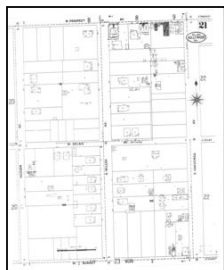
Volume 1, Sheet 30
1913

Sanborn Sheet Key


This Certified Sanborn Map Report is based upon the following Sanborn Fire Insurance map sheets.



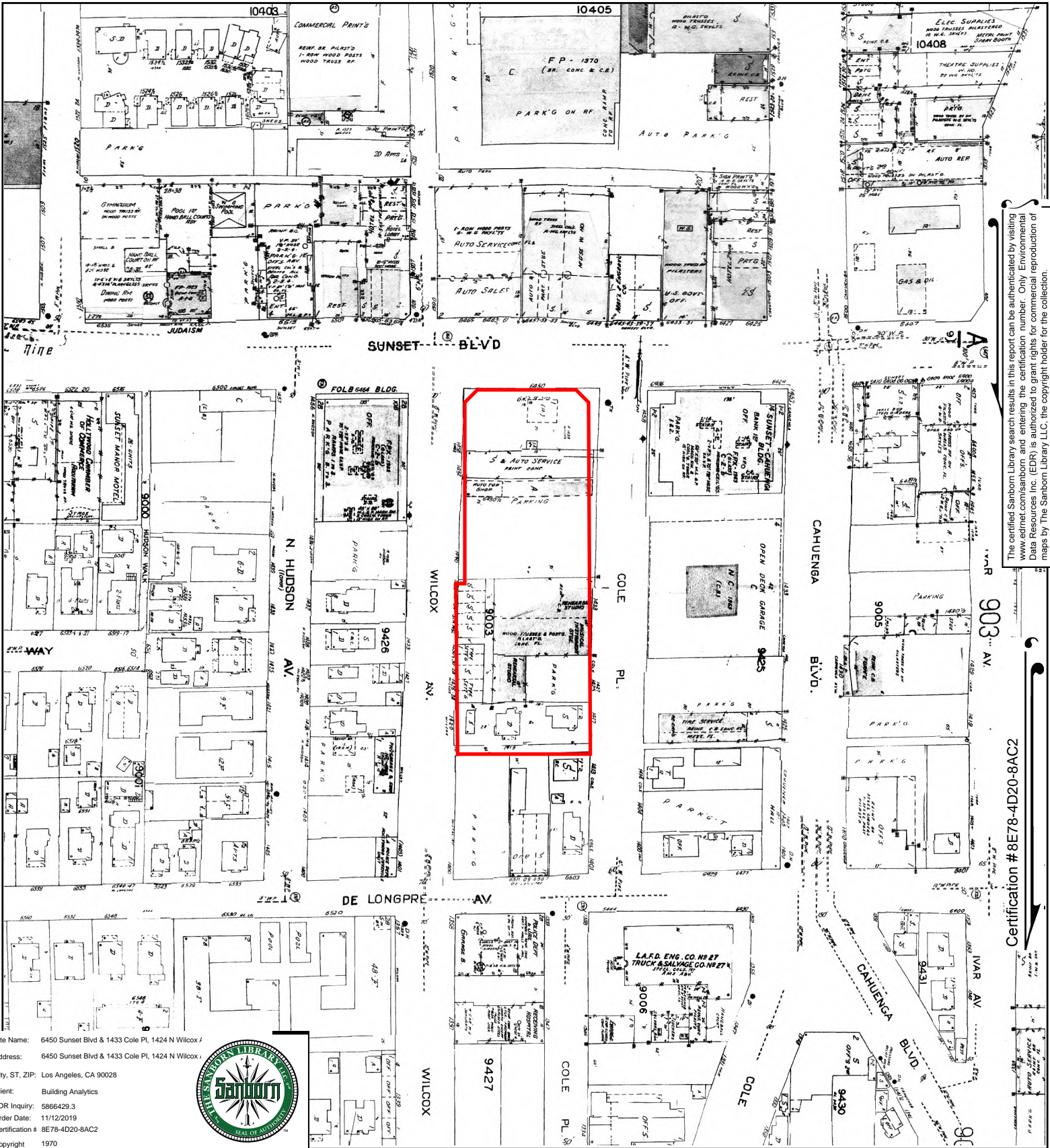
1907 Source Sheets



Volume 1, Sheet 21
1907



Volume 1, Sheet 23
1907



The certified Sanborn Library search results in this report can be authenticated by visiting www.edr.com/sanborn and entering the certification number. Only Environmental Data Resources Inc. (EDR) is authorized to grant rights for commercial reproduction of maps by The Sanborn Library LLC, the copyright holder for the collection.

Certification # 8E78-4D20-8AC2

Site Name: 6450 Sunset Blvd & 1433 Cole Pl, 1424 N Wilcox /
 Address: 6450 Sunset Blvd & 1433 Cole Pl, 1424 N Wilcox /
 City, ST, ZIP: Los Angeles, CA 90028
 Client: Building Analytics
 EDR Inquiry: 5866429.3
 Order Date: 11/12/2019
 Certification # 8E78-4D20-8AC2
 Copyright 1970

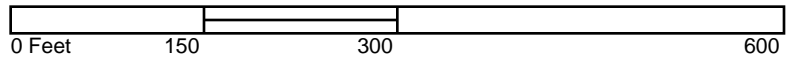


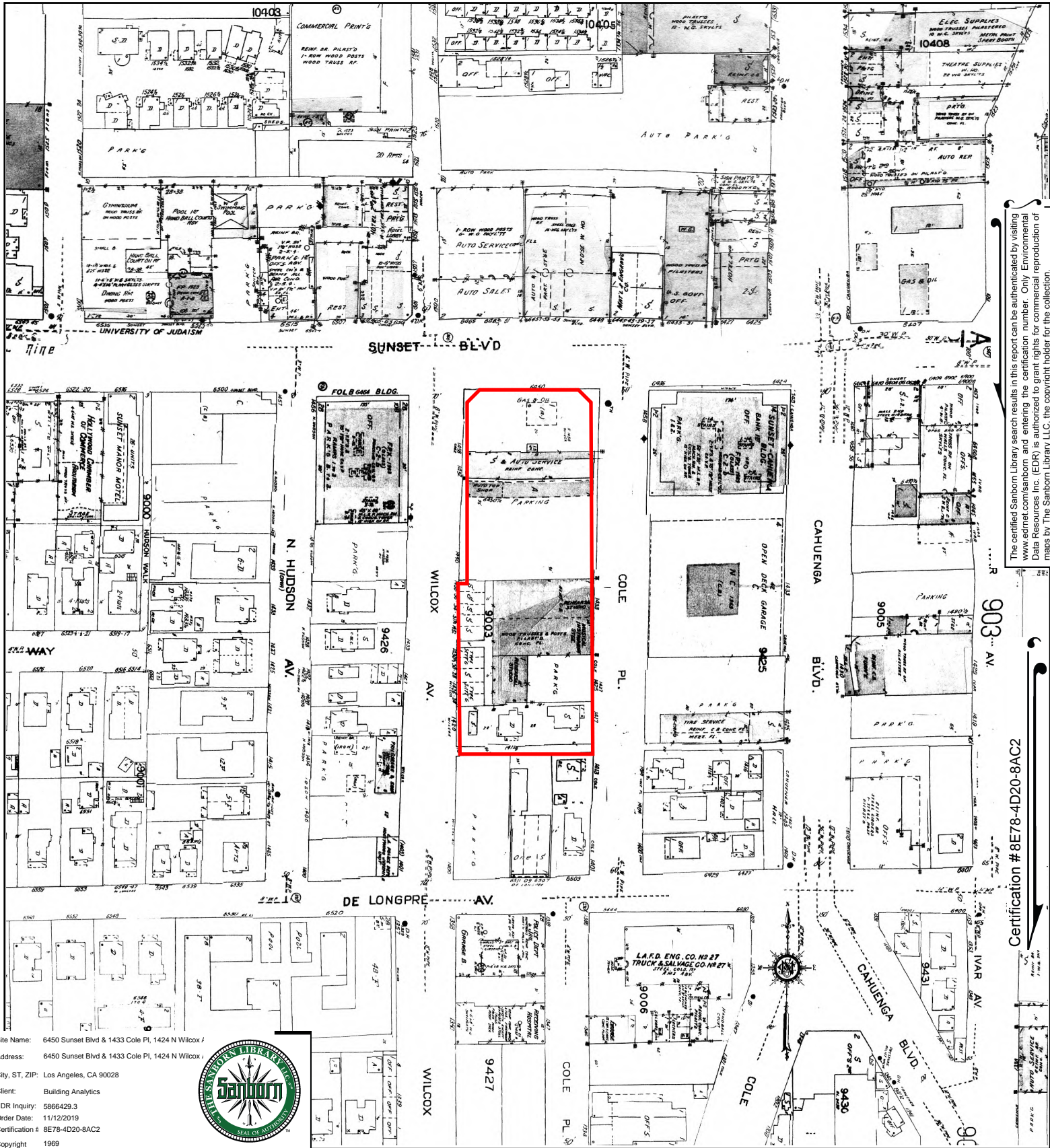
This Certified Sanborn Map combines the following sheets.
 Outlined areas indicate map sheets within the collection.



| |
|------|
| 1051 |
| 901a |
| 951a |

Volume 9A, Sheet 901a
 Volume 9A, Sheet 951a
 Volume 10, Sheet 1051





The certified Sanborn Library search results in this report can be authenticated by visiting www.edrmap.com/sanborn and entering the certification number. Only Environmental Data Resources Inc. (EDR) is authorized to grant rights for commercial reproduction of maps by The Sanborn Library LLC, the copyright holder for the collection.

Certification # 8E78-4D20-8AC2

Site Name: 6450 Sunset Blvd & 1433 Cole Pl, 1424 N Wilcox /
 Address: 6450 Sunset Blvd & 1433 Cole Pl, 1424 N Wilcox /
 City, ST, ZIP: Los Angeles, CA 90028
 Client: Building Analytics
 EDR Inquiry: 5866429.3
 Order Date: 11/12/2019
 Certification #: 8E78-4D20-8AC2
 Copyright: 1969

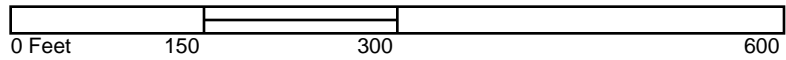


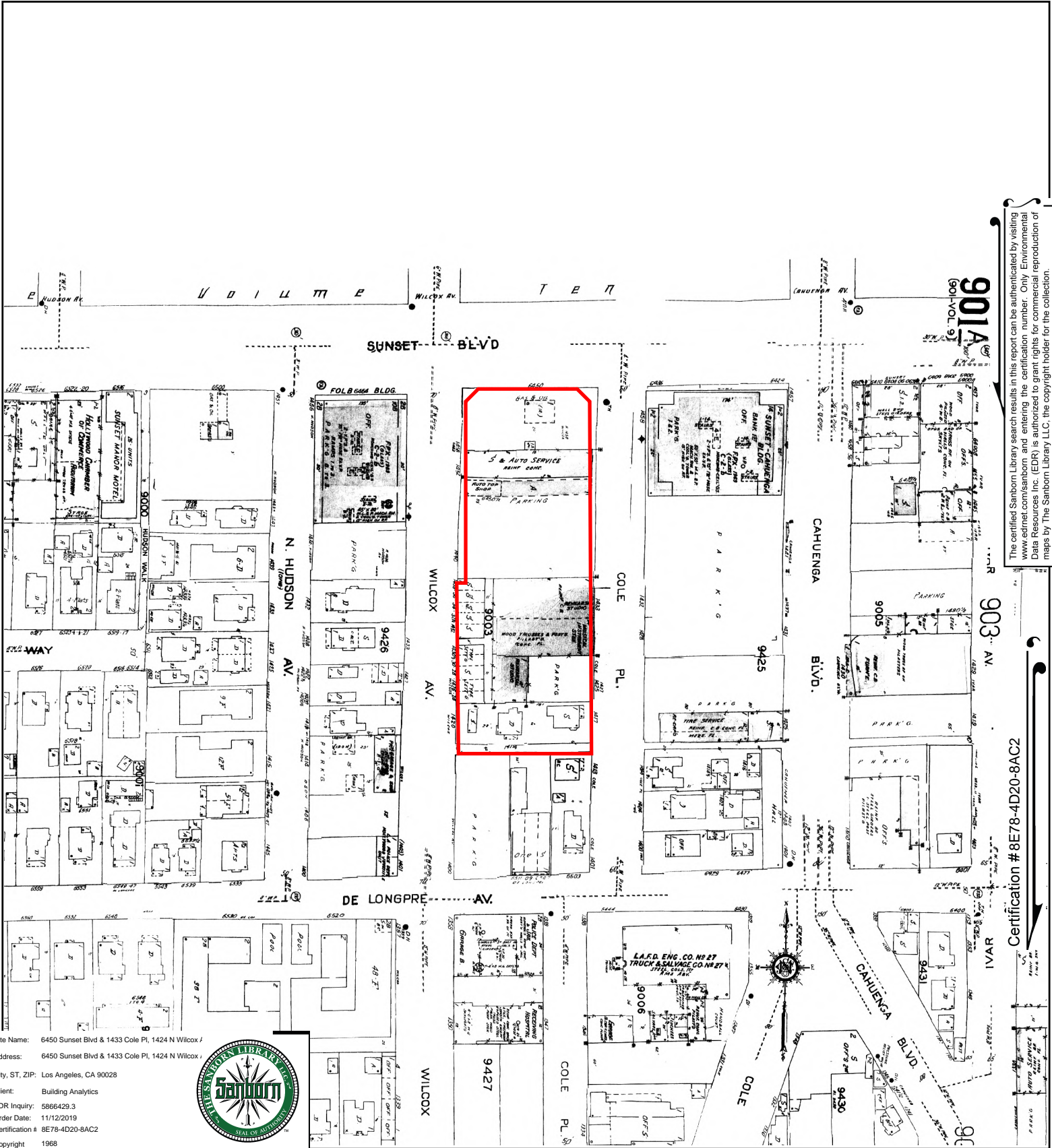
This Certified Sanborn Map combines the following sheets. Outlined areas indicate map sheets within the collection.



| |
|------|
| 1051 |
| 901a |
| 951a |

Volume 10, Sheet 1051
 Volume 9A, Sheet 951a
 Volume 9A, Sheet 901a





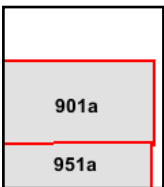
The certified Sanborn Library search results in this report can be authenticated by visiting www.edr.com/sanborn and entering the certification number. Only Environmental Data Resources Inc. (EDR) is authorized to grant rights for commercial reproduction of maps by The Sanborn Library LLC, the copyright holder for the collection.

Certification #8E78-4D20-8AC2

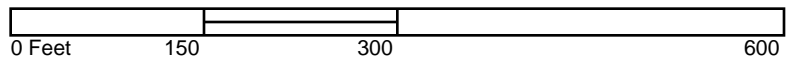
Site Name: 6450 Sunset Blvd & 1433 Cole Pl, 1424 N Wilcox /
 Address: 6450 Sunset Blvd & 1433 Cole Pl, 1424 N Wilcox /
 City, ST, ZIP: Los Angeles, CA 90028
 Client: Building Analytics
 EDR Inquiry: 5866429.3
 Order Date: 11/12/2019
 Certification # 8E78-4D20-8AC2
 Copyright 1968

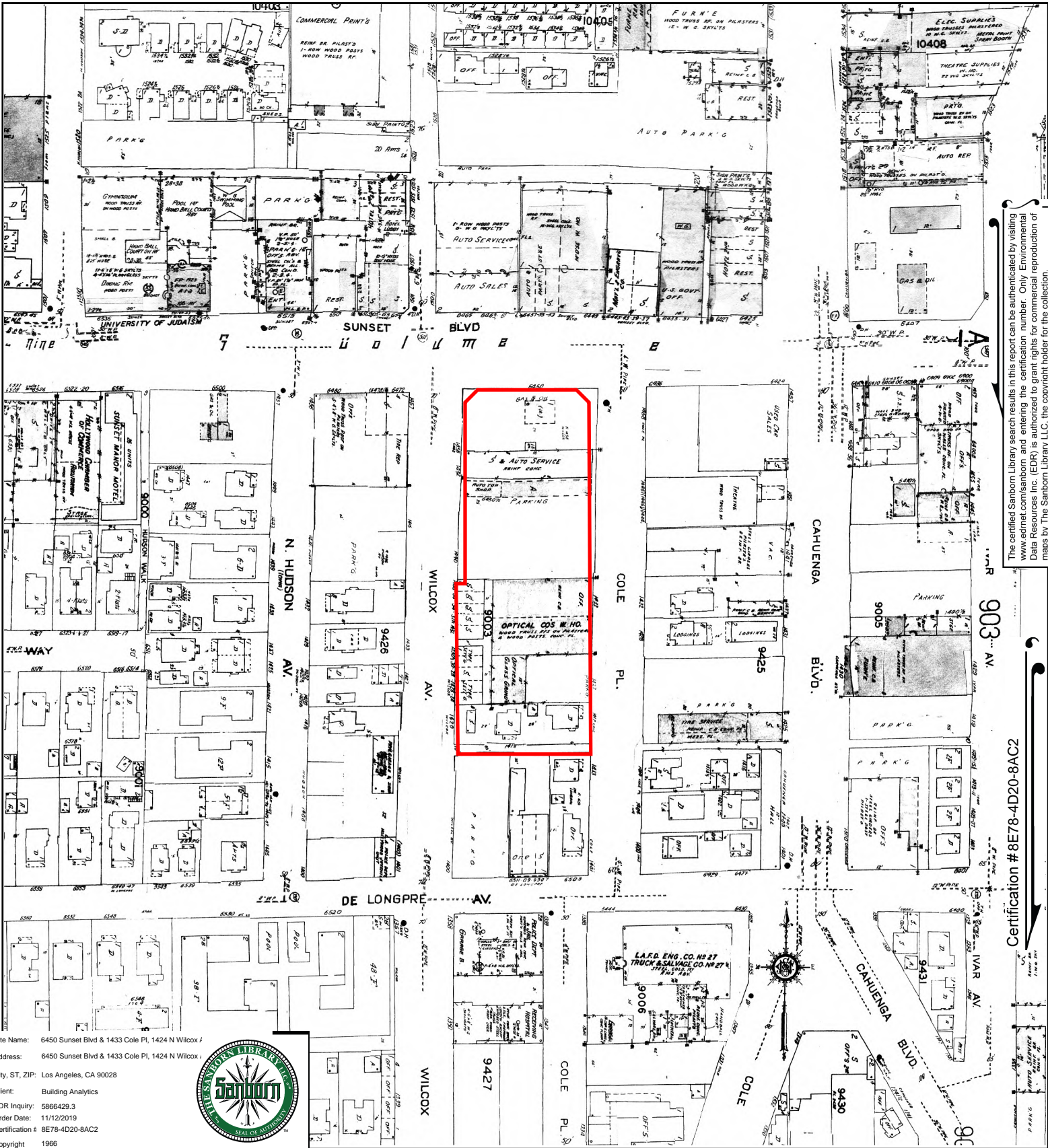


This Certified Sanborn Map combines the following sheets. Outlined areas indicate map sheets within the collection.



Volume 9A, Sheet 951a
 Volume 9A, Sheet 901a





The certified Sanborn Library search results in this report can be authenticated by visiting www.edrmap.com/sanborn and entering the certification number. Only Environmental Data Resources Inc. (EDR) is authorized to grant rights for commercial reproduction of maps by The Sanborn Library LLC, the copyright holder for the collection.

Certification # 8E78-4D20-8AC2

Site Name: 6450 Sunset Blvd & 1433 Cole Pl, 1424 N Wilcox /
 Address: 6450 Sunset Blvd & 1433 Cole Pl, 1424 N Wilcox /
 City, ST, ZIP: Los Angeles, CA 90028
 Client: Building Analytics
 EDR Inquiry: 5866429.3
 Order Date: 11/12/2019
 Certification # 8E78-4D20-8AC2
 Copyright 1966



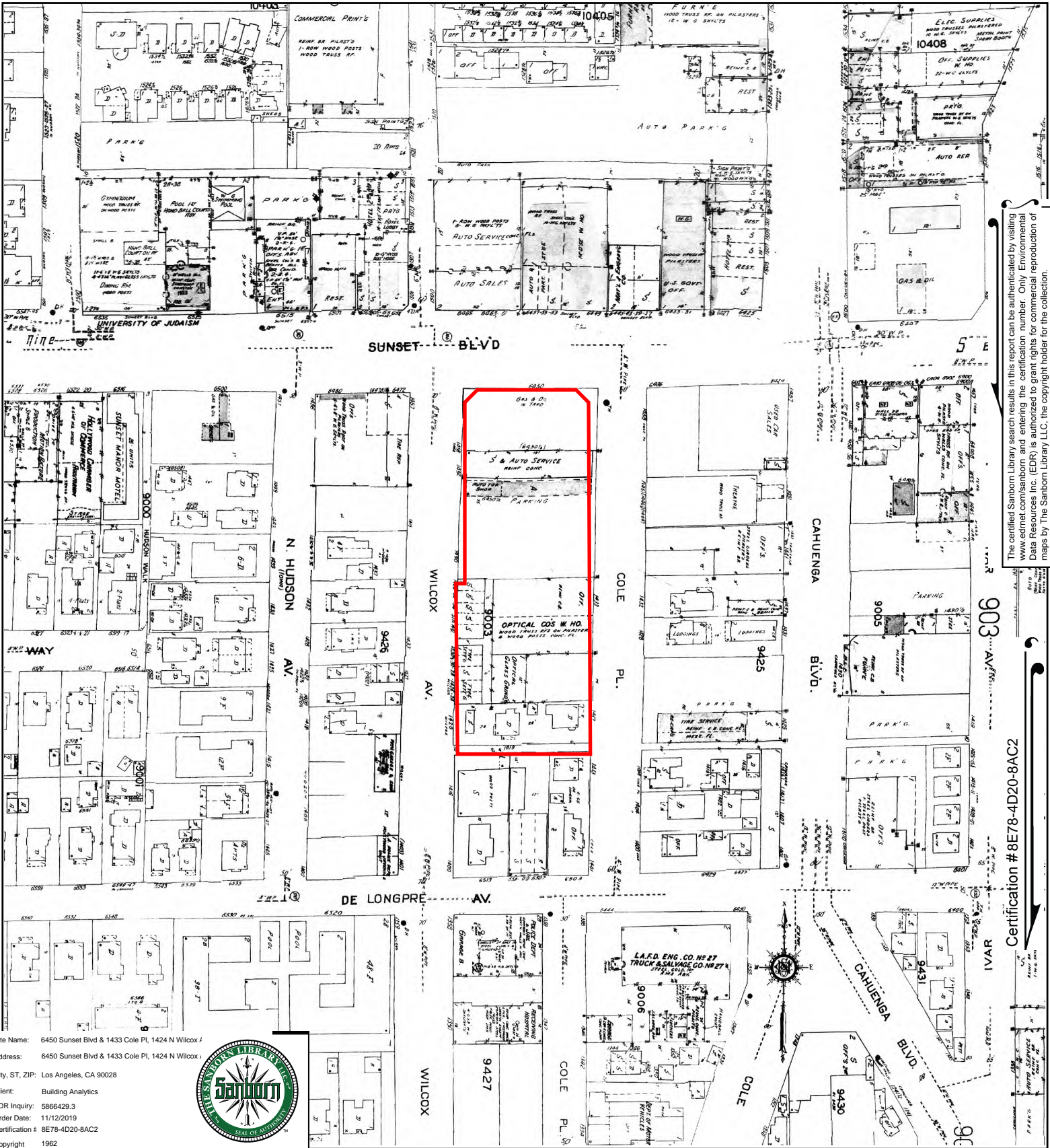
This Certified Sanborn Map combines the following sheets.
 Outlined areas indicate map sheets within the collection.



| |
|------|
| 1051 |
| 901a |
| 951a |

Volume 10, Sheet 1051
 Volume 9A, Sheet 901a
 Volume 9A, Sheet 951a





The certified Sanborn Library search results in this report can be authenticated by visiting www.edrmap.com/sanborn and entering the certification number. Only Environmental Data Resources Inc. (EDR) is authorized to grant rights for commercial reproduction of maps by The Sanborn Library LLC, the copyright holder for the collection.

Certification # 8E78-4D20-8AC2

Site Name: 6450 Sunset Blvd & 1433 Cole Pl, 1424 N Wilcox /
 Address: 6450 Sunset Blvd & 1433 Cole Pl, 1424 N Wilcox /
 City, ST, ZIP: Los Angeles, CA 90028
 Client: Building Analytics
 EDR Inquiry: 5866429.3
 Order Date: 11/12/2019
 Certification # 8E78-4D20-8AC2
 Copyright 1962



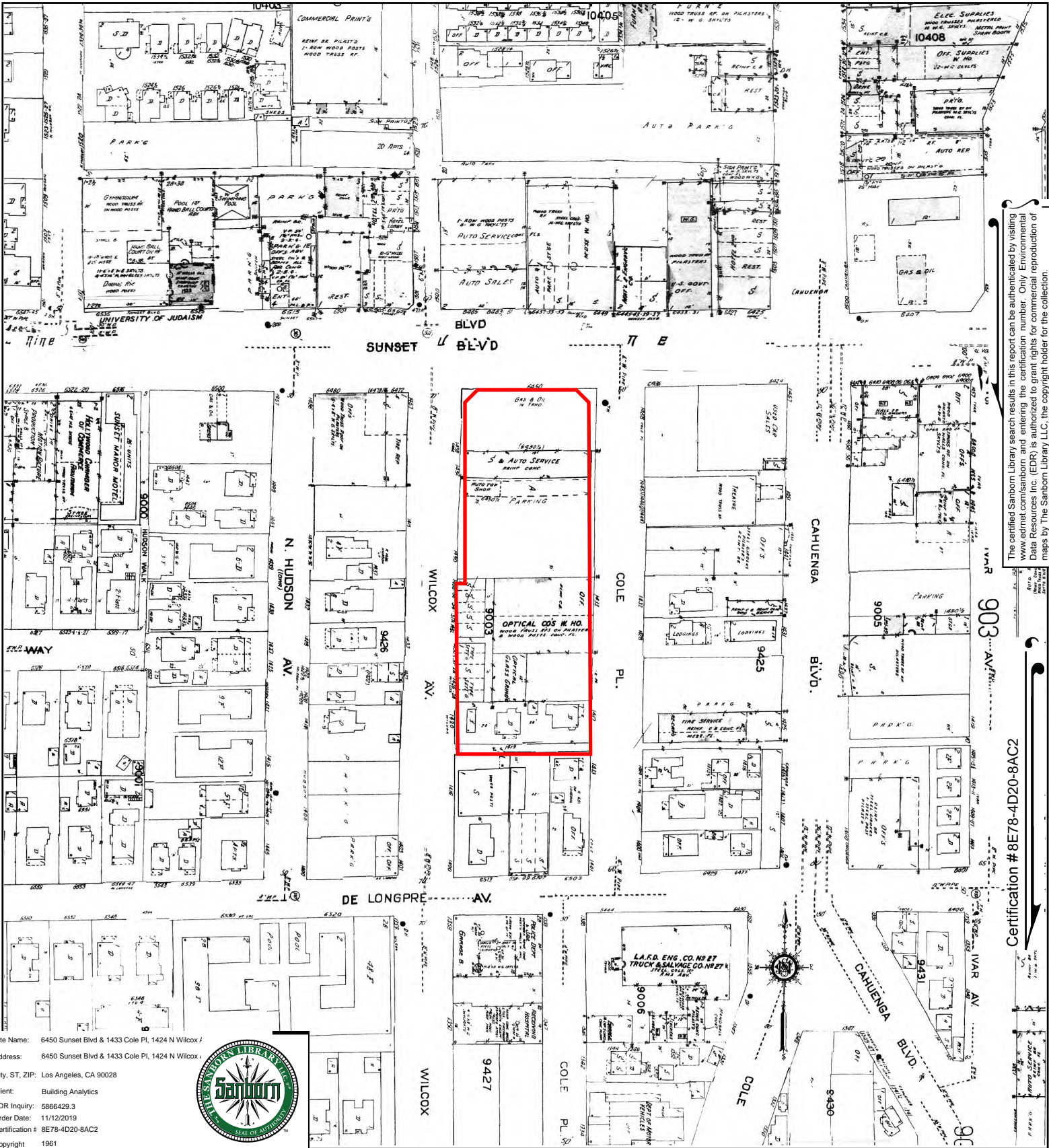
This Certified Sanborn Map combines the following sheets. Outlined areas indicate map sheets within the collection.



| |
|------|
| 1051 |
| 901a |
| 951a |

Volume 9A, Sheet 951a
 Volume 9A, Sheet 901a
 Volume 10, Sheet 1051





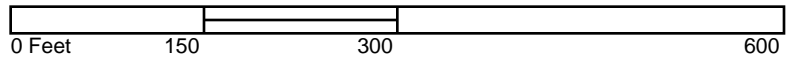
The certified Sanborn Library search results in this report can be authenticated by visiting www.edr.com/sanborn and entering the certification number. Only Environmental Data Resources Inc. (EDR) is authorized to grant rights for commercial reproduction of maps by The Sanborn Library LLC, the copyright holder for the collection.

Certification # 8E78-4D20-8AC2

Site Name: 6450 Sunset Blvd & 1433 Cole Pl, 1424 N Wilcox /
 Address: 6450 Sunset Blvd & 1433 Cole Pl, 1424 N Wilcox /
 City, ST, ZIP: Los Angeles, CA 90028
 Client: Building Analytics
 EDR Inquiry: 5866429.3
 Order Date: 11/12/2019
 Certification # 8E78-4D20-8AC2
 Copyright 1961



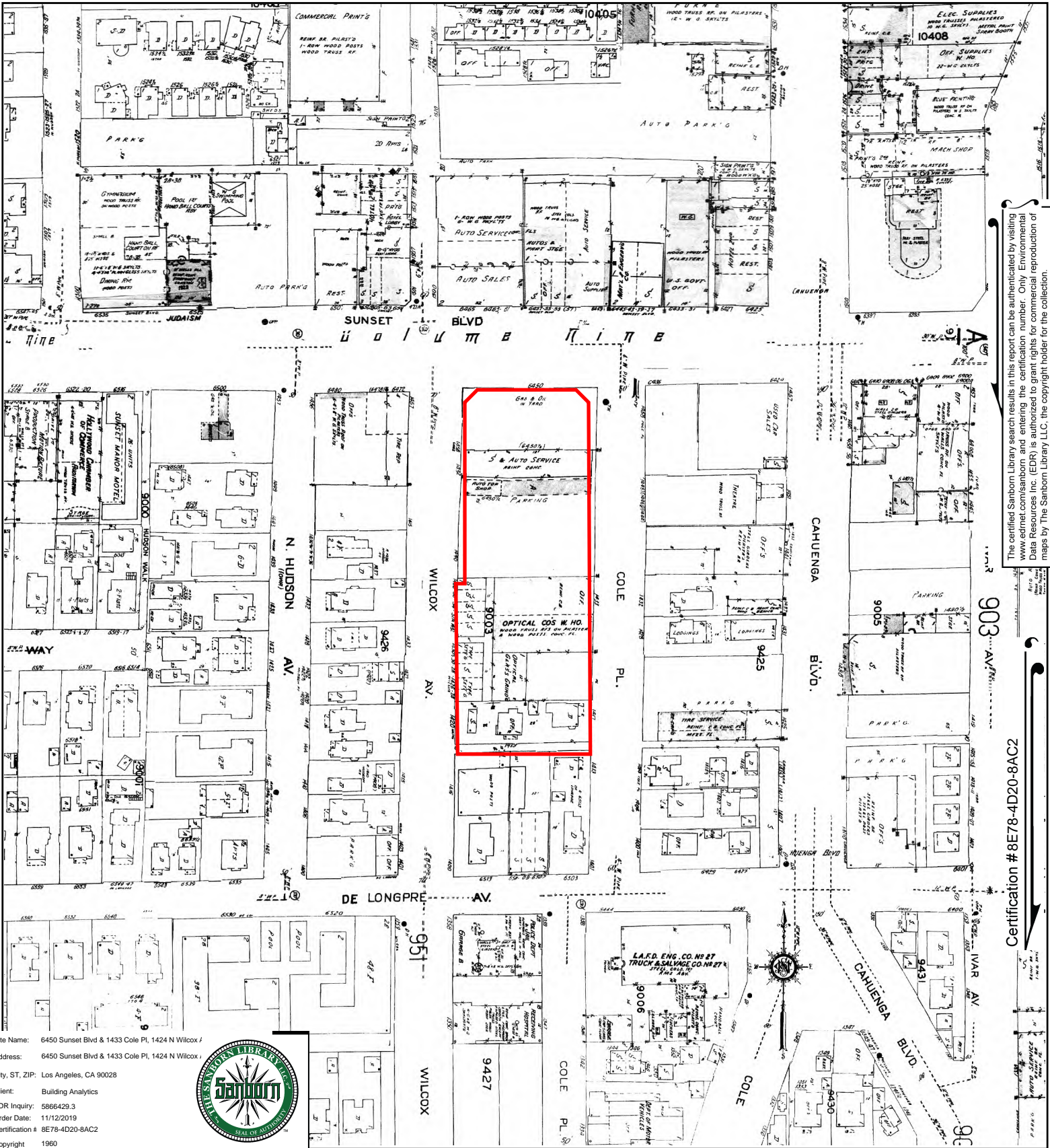
This Certified Sanborn Map combines the following sheets. Outlined areas indicate map sheets within the collection.



| |
|------|
| 1051 |
| 901a |
| 951a |

Volume 10, Sheet 1051
 Volume 9A, Sheet 901a
 Volume 9A, Sheet 951a





The certified Sanborn Library search results in this report can be authenticated by visiting www.edr.com/sanborn and entering the certification number. Only Environmental Data Resources Inc. (EDR) is authorized to grant rights for commercial reproduction of maps by The Sanborn Library LLC, the copyright holder for the collection.

Certification # 8E78-4D20-8AC2

Site Name: 6450 Sunset Blvd & 1433 Cole Pl, 1424 N Wilcox /
 Address: 6450 Sunset Blvd & 1433 Cole Pl, 1424 N Wilcox /
 City, ST, ZIP: Los Angeles, CA 90028
 Client: Building Analytics
 EDR Inquiry: 5866429.3
 Order Date: 11/12/2019
 Certification # 8E78-4D20-8AC2
 Copyright 1960



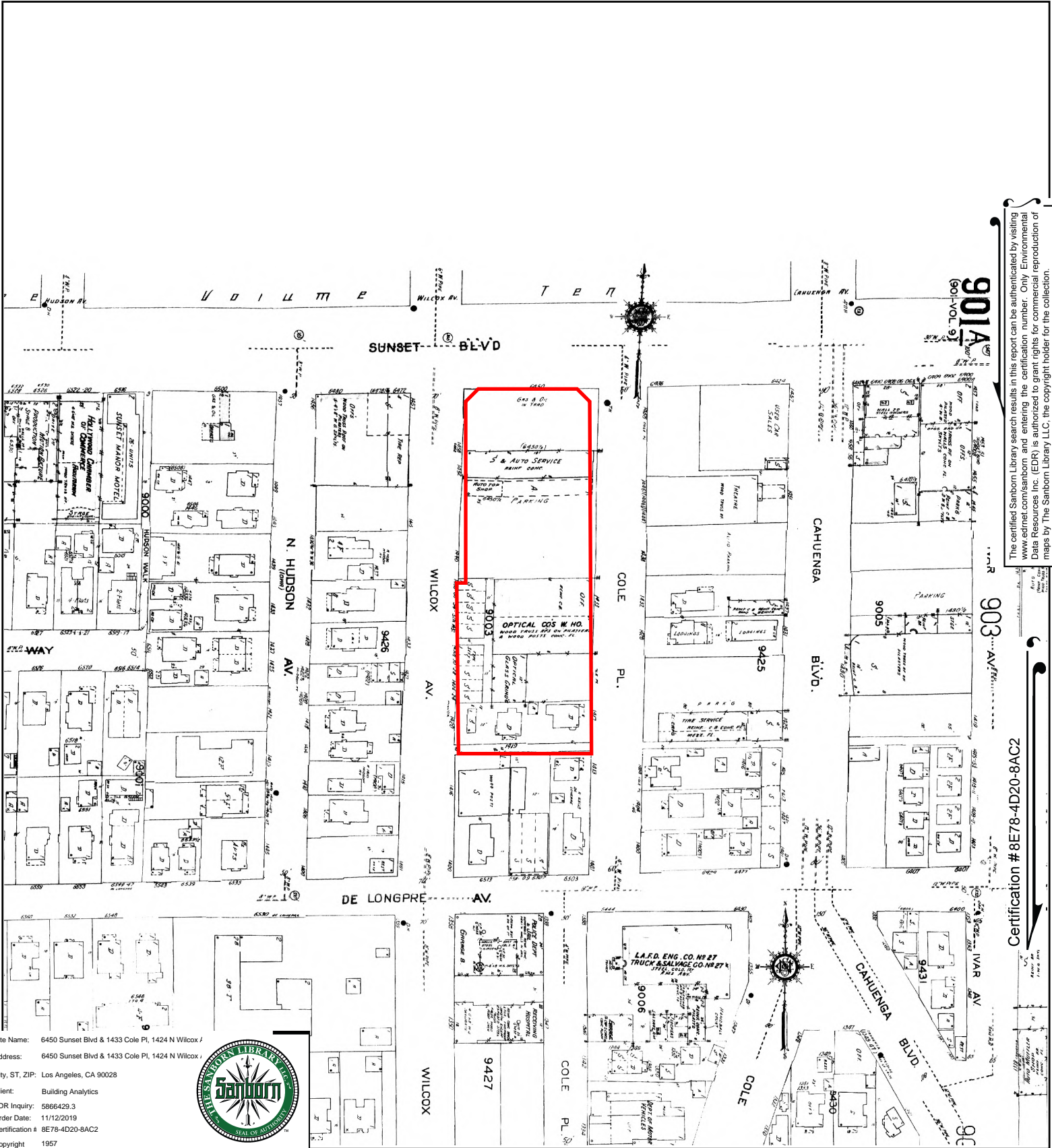
This Certified Sanborn Map combines the following sheets.
 Outlined areas indicate map sheets within the collection.



| |
|------|
| 1051 |
| 901a |
| 951a |

Volume 9A, Sheet 951a
 Volume 9A, Sheet 901a
 Volume 10, Sheet 1051





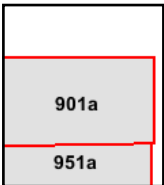
Site Name: 6450 Sunset Blvd & 1433 Cole Pl, 1424 N Wilcox /
 Address: 6450 Sunset Blvd & 1433 Cole Pl, 1424 N Wilcox /
 City, ST, ZIP: Los Angeles, CA 90028
 Client: Building Analytics
 EDR Inquiry: 5866429.3
 Order Date: 11/12/2019
 Certification # 8E78-4D20-8AC2
 Copyright 1957



The certified Sanborn Library search results in this report can be authenticated by visiting www.edrmap.com/sanborn and entering the certification number. Only Environmental Data Resources Inc. (EDR) is authorized to grant rights for commercial reproduction of maps by The Sanborn Library LLC, the copyright holder for the collection.

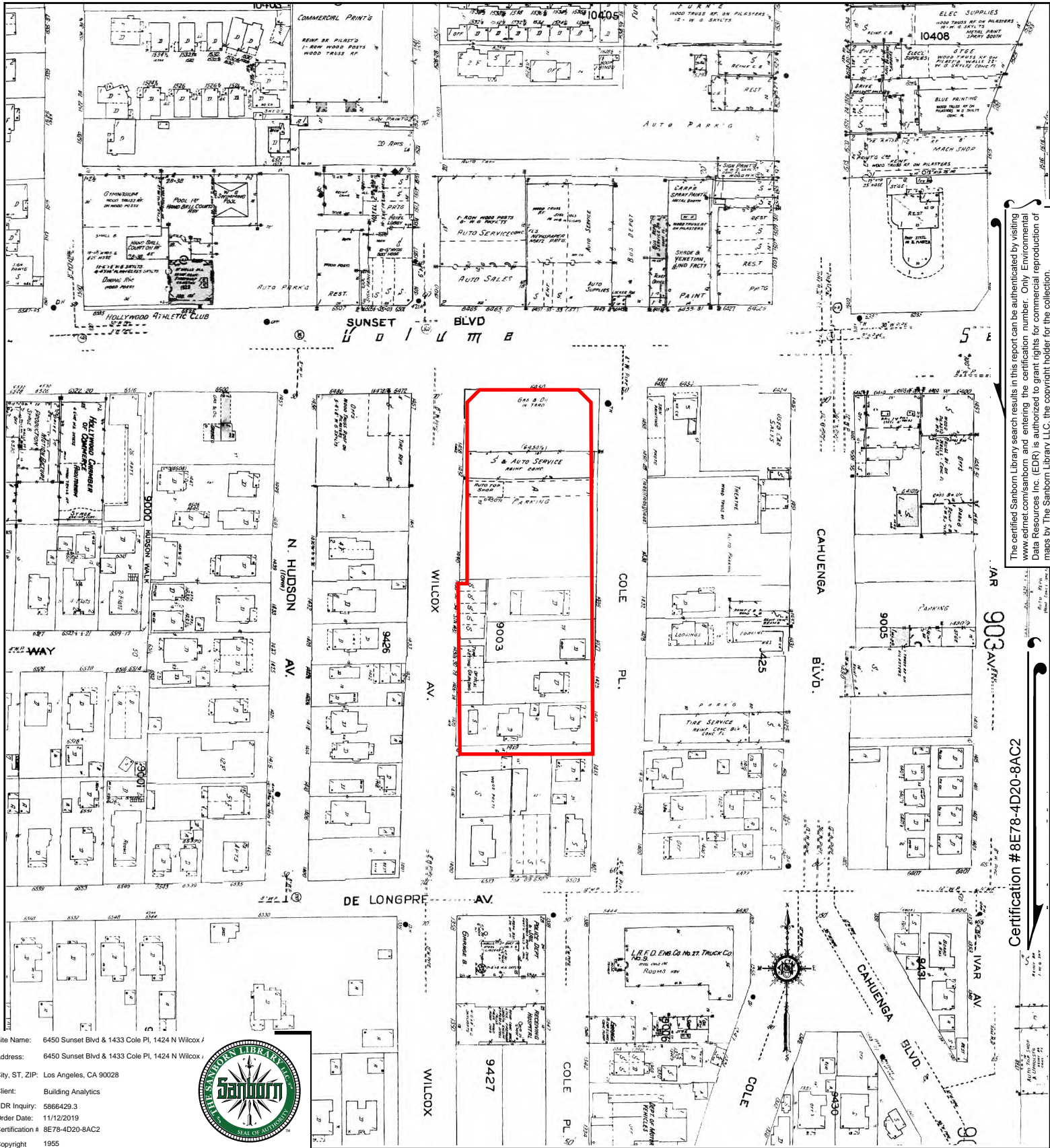
Certification # 8E78-4D20-8AC2

This Certified Sanborn Map combines the following sheets.
 Outlined areas indicate map sheets within the collection.



Volume 9A, Sheet 901a
 Volume 9A, Sheet 951a





The certified Sanborn Library search results in this report can be authenticated by visiting www.edr.com/sanborn and entering the certification number. Only Environmental Data Resources Inc. (EDR) is authorized to grant rights for commercial reproduction of maps by The Sanborn Library LLC, the copyright holder for the collection.

Certification # 8E78-4D20-8AC2

Site Name: 6450 Sunset Blvd & 1433 Cole Pl, 1424 N Wilcox /
 Address: 6450 Sunset Blvd & 1433 Cole Pl, 1424 N Wilcox /
 City, ST, ZIP: Los Angeles, CA 90028
 Client: Building Analytics
 EDR Inquiry: 5866429.3
 Order Date: 11/12/2019
 Certification # 8E78-4D20-8AC2
 Copyright 1955



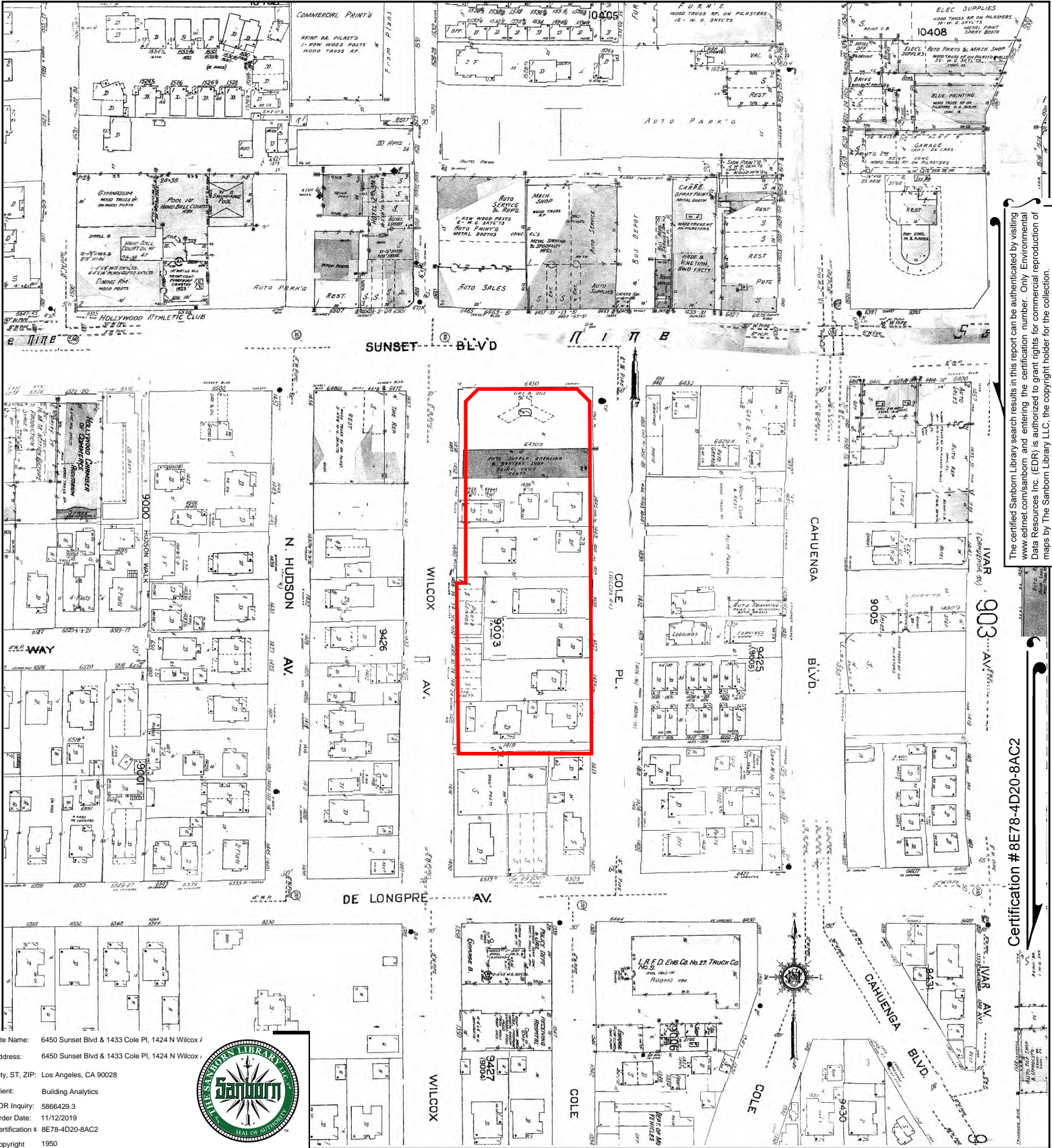
This Certified Sanborn Map combines the following sheets. Outlined areas indicate map sheets within the collection.



| |
|------|
| 1051 |
| 901a |
| 951a |

Volume 10, Sheet 1051
 Volume 9A, Sheet 951a
 Volume 9A, Sheet 901a
 Volume 9A, Sheet 951a
 Volume 9A, Sheet 901a




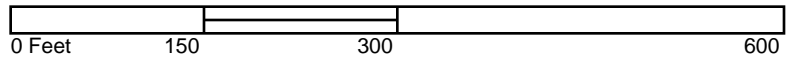


The certified Sanborn Library search results in this report can be authenticated by visiting www.edrmap.com/sanborn and entering the certification number. Only Environmental Data Resources Inc. (EDR) is authorized to grant rights for commercial reproduction of maps by The Sanborn Library LLC, the copyright holder for the collection.

Site Name: 6450 Sunset Blvd & 1433 Cole Pl, 1424 N Wilcox /
 Address: 6450 Sunset Blvd & 1433 Cole Pl, 1424 N Wilcox /
 City, ST, ZIP: Los Angeles, CA 90028
 Client: Building Analytics
 EDR Inquiry: 5866429.3
 Order Date: 11/12/2019
 Certification # 8E78-4D20-8AC2
 Copyright 1950

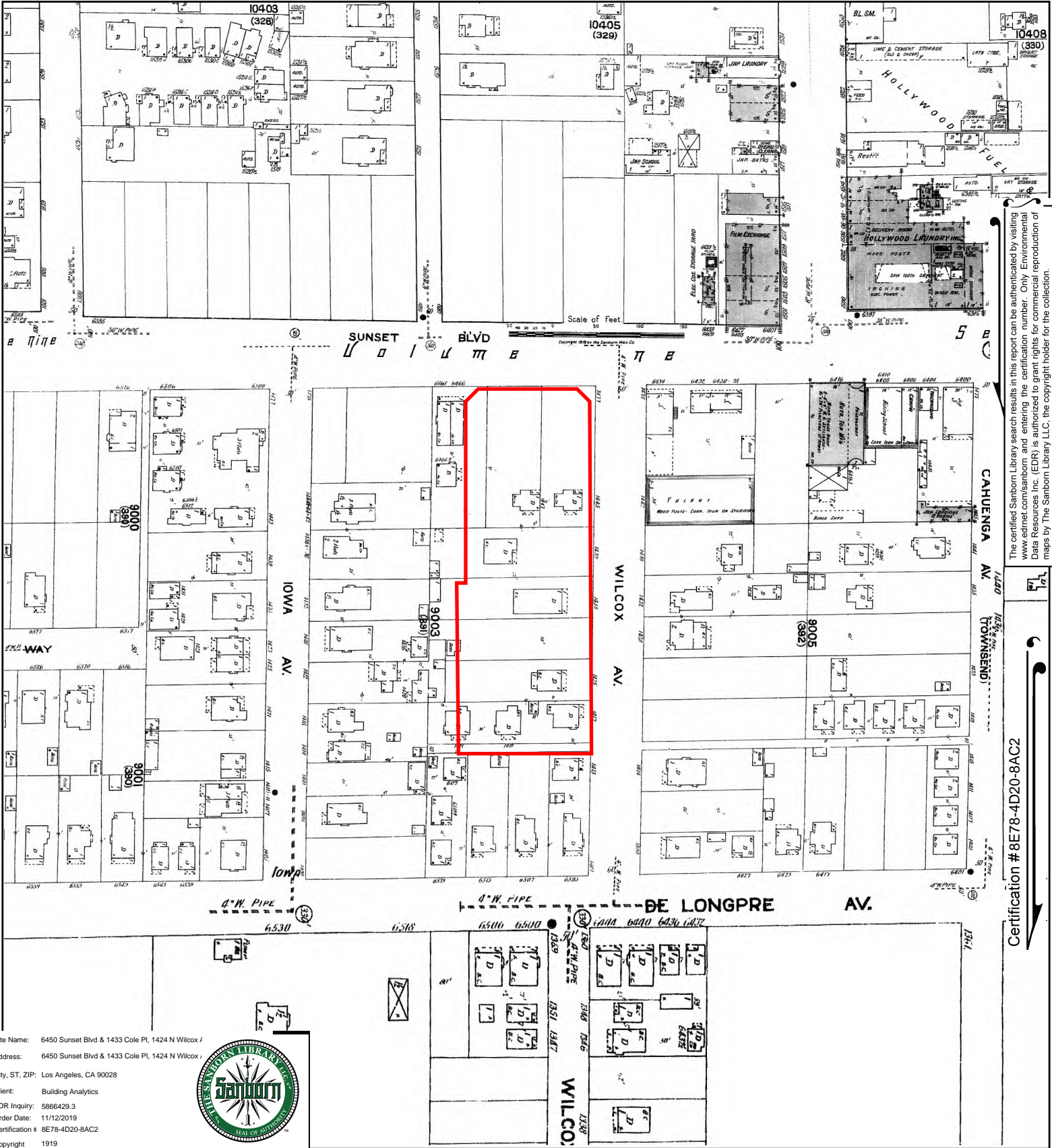


This Certified Sanborn Map combines the following sheets. Outlined areas indicate map sheets within the collection.



Volume 9, Sheet 999g
 Volume 9, Sheet 901
 Volume 10, Sheet 1051





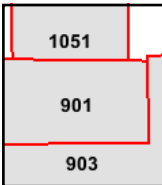

The certified Sanborn Library search results in this report can be authenticated by visiting www.edrnet.com/sanborn and entering the certification number. Only Environmental Data Resources Inc. (EDR) is authorized to grant rights for commercial reproduction of maps by The Sanborn Library LLC, the copyright holder for the collection.

Certification # 8E78-4D20-8AC2

Site Name: 6450 Sunset Blvd & 1433 Cole Pl, 1424 N Wilcox /
 Address: 6450 Sunset Blvd & 1433 Cole Pl, 1424 N Wilcox /
 City, ST, ZIP: Los Angeles, CA 90028
 Client: Building Analytics
 EDR Inquiry: 5866429.3
 Order Date: 11/12/2019
 Certification # 8E78-4D20-8AC2
 Copyright 1919

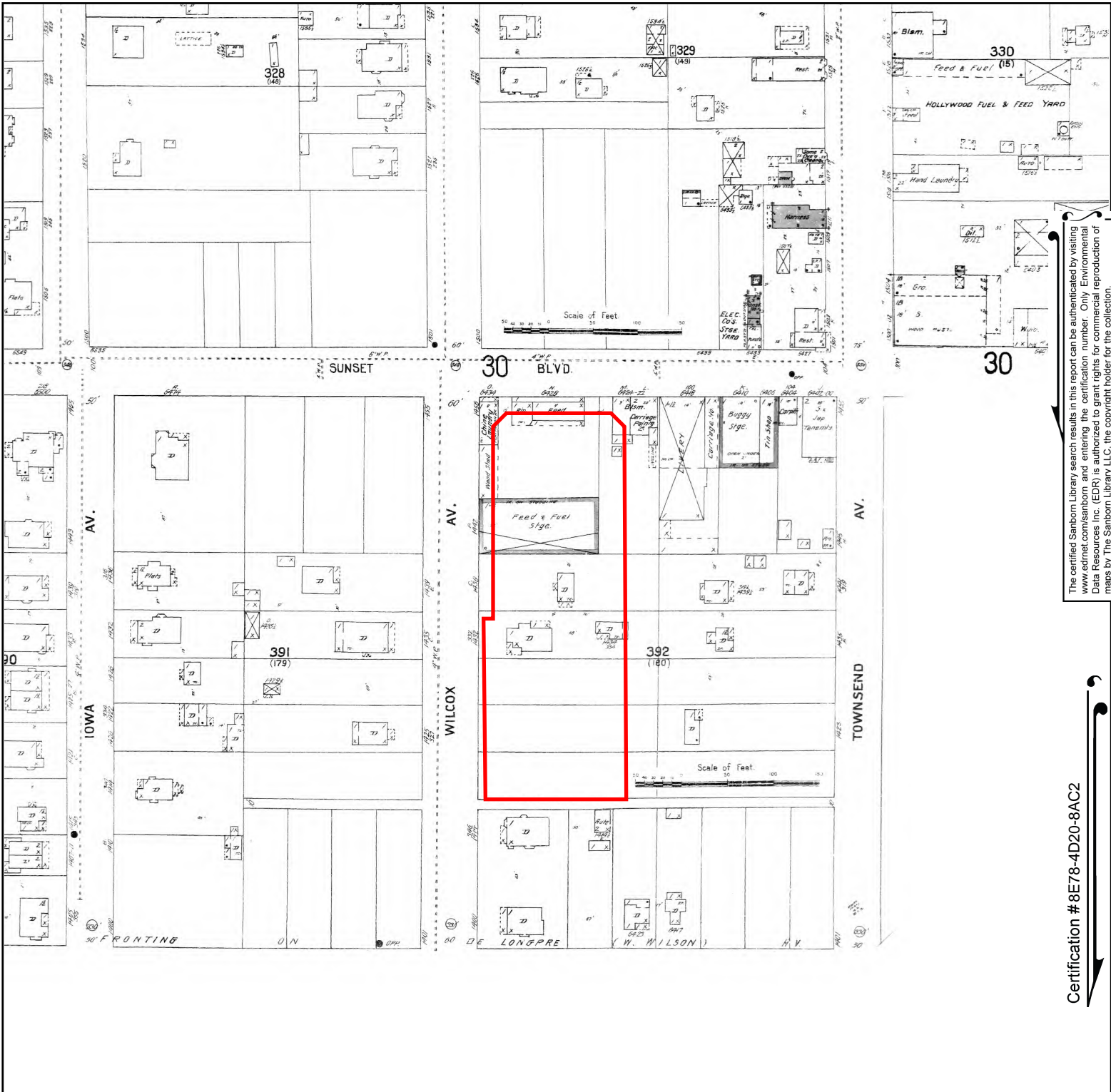


This Certified Sanborn Map combines the following sheets.
 Outlined areas indicate map sheets within the collection.



Volume 10, Sheet 1051
 Volume 9, Sheet 903
 Volume 9, Sheet 901





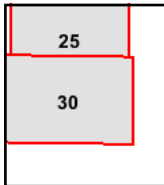
The certified Sanborn Library search results in this report can be authenticated by visiting www.edrmap.com/sanborn and entering the certification number. Only Environmental Data Resources Inc. (EDR) is authorized to grant rights for commercial reproduction of maps by The Sanborn Library LLC, the copyright holder for the collection.

Certification # 8E78-4D20-8AC2

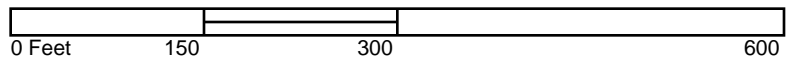
Site Name: 6450 Sunset Blvd & 1433 Cole Pl, 1424 N Wilcox /
 Address: 6450 Sunset Blvd & 1433 Cole Pl, 1424 N Wilcox /
 City, ST, ZIP: Los Angeles, CA 90028
 Client: Building Analytics
 EDR Inquiry: 5866429.3
 Order Date: 11/12/2019
 Certification # 8E78-4D20-8AC2
 Copyright 1913

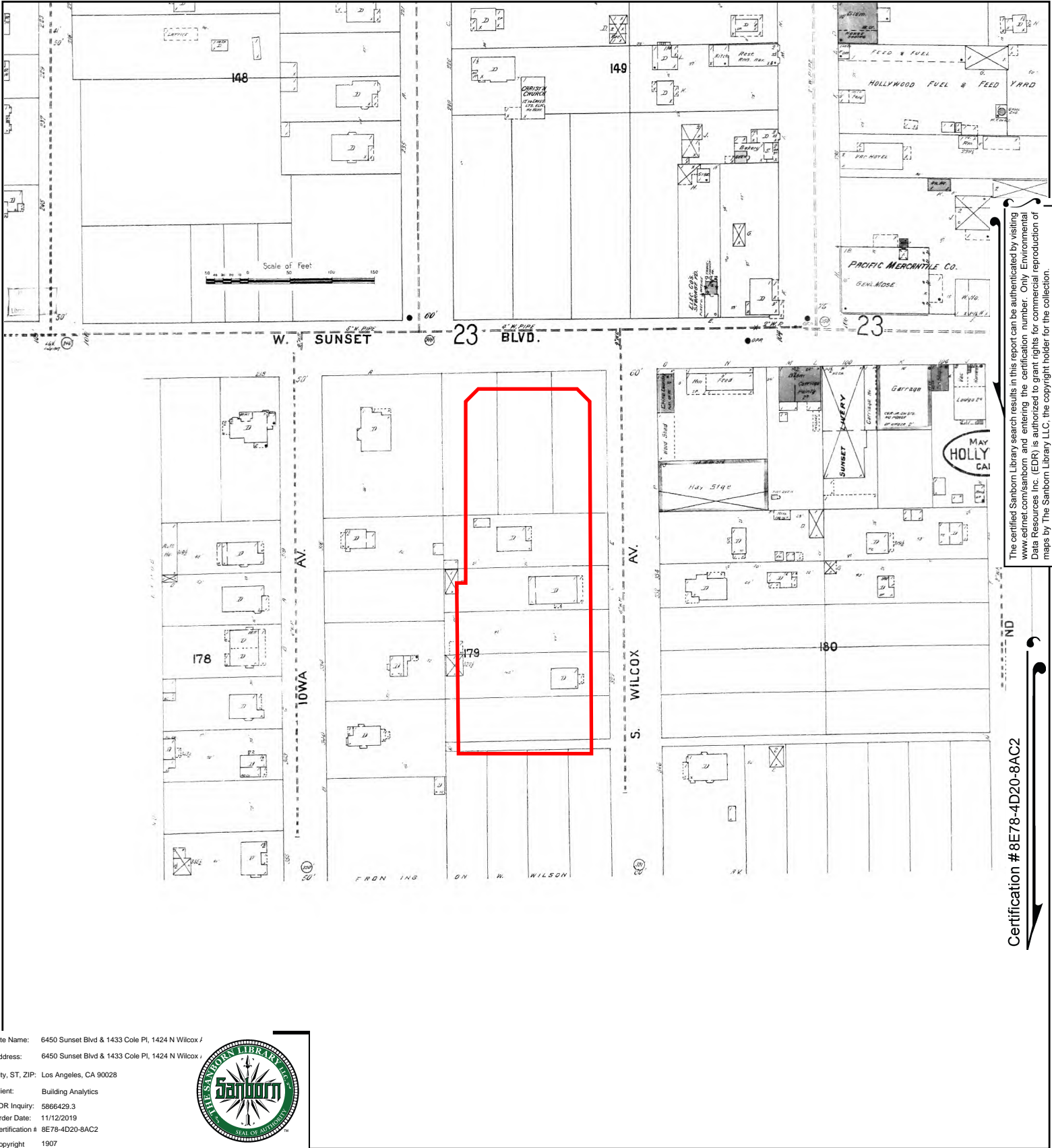


This Certified Sanborn Map combines the following sheets.
 Outlined areas indicate map sheets within the collection.



Volume 1, Sheet 30
 Volume 1, Sheet 25





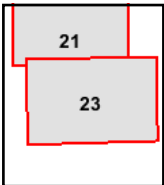

The certified Sanborn Library search results in this report can be authenticated by visiting www.edrnet.com/sanborn and entering the certification number. Only Environmental Data Resources Inc. (EDR) is authorized to grant rights for commercial reproduction of maps by The Sanborn Library LLC, the copyright holder for the collection.

Certification #8E78-4D20-8AC2

Site Name: 6450 Sunset Blvd & 1433 Cole Pl, 1424 N Wilcox /
 Address: 6450 Sunset Blvd & 1433 Cole Pl, 1424 N Wilcox /
 City, ST, ZIP: Los Angeles, CA 90028
 Client: Building Analytics
 EDR Inquiry: 5866429.3
 Order Date: 11/12/2019
 Certification # 8E78-4D20-8AC2
 Copyright 1907



This Certified Sanborn Map combines the following sheets. Outlined areas indicate map sheets within the collection.



Volume 1, Sheet 23
 Volume 1, Sheet 21



APPENDIX F:
City Directory Abstract

6450 Sunset Blvd & 1433 Cole Pl, 1424 N Wilcox Ave

6450 Sunset Blvd & 1433 Cole Pl, 1424 N Wilcox Ave
Los Angeles, CA 90028

Inquiry Number: 5866429.5

November 13, 2019

The EDR-City Directory Abstract

TABLE OF CONTENTS

SECTION

Executive Summary

Findings

City Directory Images

Thank you for your business.
Please contact EDR at 1-800-352-0050
with any questions or comments.

Disclaimer - Copyright and Trademark Notice

This Report contains certain information obtained from a variety of public and other sources reasonably available to Environmental Data Resources, Inc. It cannot be concluded from this Report that coverage information for the target and surrounding properties does not exist from other sources. **NO WARRANTY EXPRESSED OR IMPLIED, IS MADE WHATSOEVER IN CONNECTION WITH THIS REPORT. ENVIRONMENTAL DATA RESOURCES, INC. SPECIFICALLY DISCLAIMS THE MAKING OF ANY SUCH WARRANTIES, INCLUDING WITHOUT LIMITATION, MERCHANTABILITY OR FITNESS FOR A PARTICULAR USE OR PURPOSE. ALL RISK IS ASSUMED BY THE USER. IN NO EVENT SHALL ENVIRONMENTAL DATA RESOURCES, INC. BE LIABLE TO ANYONE, WHETHER ARISING OUT OF ERRORS OR OMISSIONS, NEGLIGENCE, ACCIDENT OR ANY OTHER CAUSE, FOR ANY LOSS OR DAMAGE, INCLUDING, WITHOUT LIMITATION, SPECIAL, INCIDENTAL, CONSEQUENTIAL, OR EXEMPLARY DAMAGES. ANY LIABILITY ON THE PART OF ENVIRONMENTAL DATA RESOURCES, INC. IS STRICTLY LIMITED TO A REFUND OF THE AMOUNT PAID FOR THIS REPORT.** Purchaser accepts this Report "AS IS". Any analyses, estimates, ratings, environmental risk levels or risk codes provided in this Report are provided for illustrative purposes only, and are not intended to provide, nor should they be interpreted as providing any facts regarding, or prediction or forecast of, any environmental risk for any property. Only a Phase I Environmental Site Assessment performed by an environmental professional can provide information regarding the environmental risk for any property. Additionally, the information provided in this Report is not to be construed as legal advice.

Copyright 2017 by Environmental Data Resources, Inc. All rights reserved. Reproduction in any media or format, in whole or in part, of any report or map of Environmental Data Resources, Inc. or its affiliates is prohibited without prior written permission.

EDR and its logos (including Sanborn and Sanborn Map) are trademarks of Environmental Data Resources, Inc. or its affiliates. All other trademarks used herein are the property of their respective owners.

EXECUTIVE SUMMARY

DESCRIPTION

Environmental Data Resources, Inc.'s (EDR) City Directory Abstract is a screening tool designed to assist environmental professionals in evaluating potential liability on a target property resulting from past activities. EDR's City Directory Abstract includes a search and abstract of available city directory data. For each address, the directory lists the name of the corresponding occupant at five year intervals.

Business directories including city, cross reference and telephone directories were reviewed, if available, at approximately five year intervals for the years spanning 1920 through 2014. This report compiles information gathered in this review by geocoding the latitude and longitude of properties identified and gathering information about properties within 332 feet of the target property.

A summary of the information obtained is provided in the text of this report.

RECORD SOURCES

EDR's Digital Archive combines historical directory listings from sources such as Cole Information and Dun & Bradstreet. These standard sources of property information complement and enhance each other to provide a more comprehensive report.

EDR is licensed to reproduce certain City Directory works by the copyright holders of those works. The purchaser of this EDR City Directory Report may include it in report(s) delivered to a customer. Reproduction of City Directories without permission of the publisher or licensed vendor may be a violation of copyright.

Data by

infoUSA[®]

Copyright©2008
All Rights Reserved

RESEARCH SUMMARY

The following research sources were consulted in the preparation of this report. An "X" indicates where information was identified in the source and provided in this report.

| <u>Year</u> | <u>Source</u> | <u>TP</u> | <u>Adjoining</u> | <u>Text Abstract</u> | <u>Source Image</u> |
|-------------|------------------------|-----------|------------------|----------------------|---------------------|
| 2014 | EDR Digital Archive | - | X | X | - |
| | EDR Digital Archive | X | X | X | - |
| 2010 | EDR Digital Archive | - | X | X | - |
| | EDR Digital Archive | X | X | X | - |
| 2006 | Haines Company, Inc. | - | X | X | - |
| | Haines Company, Inc. | X | X | X | - |
| 2004 | Haines Company | - | - | - | - |
| 2003 | Haines & Company | - | - | - | - |
| 2001 | Haines & Company, Inc. | - | - | - | - |
| 2000 | Haines & Company | - | X | X | - |
| | Haines & Company | X | X | X | - |
| 1999 | Haines Company | - | - | - | - |

EXECUTIVE SUMMARY

| <u>Year</u> | <u>Source</u> | <u>TP</u> | <u>Adjoining</u> | <u>Text Abstract</u> | <u>Source Image</u> |
|-------------|---------------------------|-----------|------------------|----------------------|---------------------|
| 1996 | GTE | - | - | - | - |
| 1995 | Pacific Bell | - | X | X | - |
| 1992 | PACIFIC BELL WHITE PAGES | - | - | - | - |
| 1991 | Pacific Bell | - | X | X | - |
| 1990 | Pacific Bell | - | X | X | - |
| | Pacific Bell | X | X | X | - |
| 1986 | Pacific Bell | - | X | X | - |
| | Pacific Bell | X | X | X | - |
| 1985 | Pacific Bell | - | X | X | - |
| 1981 | Pacific Telephone | - | X | X | - |
| | Pacific Telephone | X | X | X | - |
| 1980 | Pacific Telephone | - | X | X | - |
| | Pacific Telephone | X | X | X | - |
| 1976 | Pacific Telephone | - | X | X | - |
| | Pacific Telephone | X | X | X | - |
| | R. L. Polk & Co. | - | X | X | - |
| | R. L. Polk & Co. | X | X | X | - |
| 1975 | Pacific Telephone | - | X | X | - |
| | Pacific Telephone | X | X | X | - |
| 1972 | R. L. Polk & Co. | - | - | - | - |
| 1971 | Pacific Telephone | - | X | X | - |
| | Pacific Telephone | X | X | X | - |
| 1970 | Pacific Telephone | - | X | X | - |
| 1969 | Pacific Telephone | - | - | - | - |
| 1967 | Pacific Telephone | - | X | X | - |
| | Pacific Telephone | X | X | X | - |
| 1966 | Pacific Telephone | - | - | - | - |
| 1965 | Pacific Telephone | - | X | X | - |
| 1964 | Pacific Telephone | - | - | - | - |
| 1963 | Pacific Telephone | - | - | - | - |
| 1962 | Pacific Telephone | - | X | X | - |
| | Pacific Telephone | X | X | X | - |
| 1961 | R. L. Polk & Co. | - | - | - | - |
| 1960 | Pacific Telephone | - | X | X | - |
| 1958 | Pacific Telephone | - | X | X | - |
| | Pacific Telephone | X | X | X | - |
| 1957 | Pacific Telephone | - | X | X | - |
| | Pacific Telephone | X | X | X | - |
| 1956 | Pacific Telephone | - | - | - | - |
| 1955 | R. L. Polk & Co. | - | - | - | - |
| 1954 | R. L. Polk & Co. | - | X | X | - |
| 1952 | Los Angeles Directory Co. | - | - | - | - |

EXECUTIVE SUMMARY

| <u>Year</u> | <u>Source</u> | <u>TP</u> | <u>Adjoining</u> | <u>Text Abstract</u> | <u>Source Image</u> |
|-------------|---|-----------|------------------|----------------------|---------------------|
| 1951 | Pacific Telephone & Telegraph Co. | - | X | X | - |
| | Pacific Telephone & Telegraph Co. | X | X | X | - |
| 1950 | Pacific Telephone | - | - | - | - |
| 1949 | Los Angeles Directory Co. | - | - | - | - |
| 1948 | Los Angeles Directory Co. | - | - | - | - |
| 1947 | Pacific Directory Co. | - | - | - | - |
| 1946 | Southern California Telephone Co | - | - | - | - |
| 1945 | The Glendale Directory Co. | - | - | - | - |
| 1944 | R. L. Polk & Co. | - | - | - | - |
| 1942 | Los Angeles Directory Co. | - | X | X | - |
| | Los Angeles Directory Co. | X | X | X | - |
| 1940 | Los Angeles Directory Co. | - | - | - | - |
| 1939 | Los Angeles Directory Co. | - | - | - | - |
| 1938 | Los Angeles Directory Company Publishers | - | - | - | - |
| 1937 | Los Angeles Directory Co. | - | X | X | - |
| | Los Angeles Directory Co. | X | X | X | - |
| 1936 | Los Angeles Directory Co. | - | - | - | - |
| 1935 | Los Angeles Directory Co. | - | - | - | - |
| 1934 | Los Angeles Directory Co. | - | - | - | - |
| 1933 | Los Angeles Directory Co. | - | X | X | - |
| 1932 | Los Angeles Directory Co. | - | - | - | - |
| 1931 | Los Angeles Directory Company Publishers | - | - | - | - |
| 1930 | Los Angeles Directory Co. | - | - | - | - |
| 1929 | Los Angeles Directory Co. | - | X | X | - |
| | Los Angeles Directory Co. | X | X | X | - |
| 1928 | Los Angeles Directory Co. | - | - | - | - |
| 1927 | Los Angeles Directory Co. | - | - | - | - |
| 1926 | Los Angeles Directory Co. | - | - | - | - |
| 1925 | Los Angeles Directory Co. | - | - | - | - |
| 1924 | Los Angeles Directory Co. | - | X | X | - |
| | Los Angeles Directory Co. | X | X | X | - |
| 1923 | Los Angeles Directory Co. | - | - | - | - |
| 1921 | Los Angeles Directory Co. | - | - | - | - |
| 1920 | Los Angeles Directory Co. | - | - | - | - |

EXECUTIVE SUMMARY

SELECTED ADDRESSES

The following addresses were selected by the client, for EDR to research. An "X" indicates where information was identified.

| <u>Address</u> | <u>Type</u> | <u>Findings</u> |
|------------------------|----------------|-----------------|
| 6450 Sunset Blvd | Client Entered | X |
| 1433 Cole Place | Client Entered | X |
| 1424 N. Wilcox Ave | Client Entered | X |
| 1433 N Cole Place | Client Entered | X |
| 1417 N Cole Place | Client Entered | X |
| 1447 N Cole Place | Client Entered | X |
| 1420 N. Wilcox | Client Entered | X |
| 1454 N. Wilcox | Client Entered | X |
| 6460 W Sunset Blvd | Client Entered | X |
| 6462 W. Sunset Blvd | Client Entered | |
| 1445 N. Cole Pl. | Client Entered | |
| 1443 N. Cole Pl. | Client Entered | |
| 1441 N. Cole Pl. | Client Entered | |
| 1439 N. Cole Pl. | Client Entered | |
| 1435 N. Cole Pl. | Client Entered | |
| 1433 N. Cole Pl. | Client Entered | |
| 1427 N. Cole Pl. | Client Entered | |
| 1425 N. Cole Pl. | Client Entered | |
| 1419 N. Cole Pl. | Client Entered | |
| 1454 N. Wilcox Ave | Client Entered | X |
| 1452 N. Wilcox Ave | Client Entered | X |
| 1450 N. Wilcox Ave | Client Entered | X |
| 1440 N. Wilcox Ave | Client Entered | |
| 1438 N. Wilcox Ave | Client Entered | X |
| 1436 N. Wilcox Ave | Client Entered | X |
| 1434 N. Wilcox Ave | Client Entered | X |
| 1432 1/2 N. Wilcox Ave | Client Entered | |
| 1432 N. Wilcox Ave | Client Entered | X |
| 1428 N. Wilcox Ave | Client Entered | X |
| 1426 N. Wilcox Ave | Client Entered | X |
| 1420 N. Wilcox Ave | Client Entered | X |

FINDINGS

TARGET PROPERTY INFORMATION

ADDRESS

6450 Sunset Blvd & 1433 Cole Pl, 1424 N Wilcox Ave
Los Angeles, CA 90028

FINDINGS DETAIL

Target Property research detail.

1/2 N. Wilcox Ave

1432 1/2 N. Wilcox Ave

| <u>Year</u> | <u>Uses</u> | <u>Source</u> |
|-------------|-------------|---------------|
|-------------|-------------|---------------|

Cole Pl

1433 Cole Pl

| <u>Year</u> | <u>Uses</u> | <u>Source</u> |
|-------------|----------------------------|---------------------|
| 2010 | 5TH WALL ENTERTAINMENT LLC | EDR Digital Archive |

COLE PL

1433 COLE PL

| <u>Year</u> | <u>Uses</u> | <u>Source</u> |
|-------------|--|-------------------|
| 2000 | HOLLYWD VISIONAIRES 323 464 54a | Haines & Company |
| | NEW MEDIA HOLLYWOOD | Haines & Company |
| | VISIONAIRES | Haines & Company |
| 1990 | HOLLYWOOD SHEET MUSIC | Pacific Bell |
| | TRAX SOUND RECORDING | Pacific Bell |
| 1986 | HOLLYWOOD SHEET MUSIC | Pacific Bell |
| 1981 | HOLLYWOOD SHEET MUSIC | Pacific Telephone |
| | MODERN MUSICAL SERVICES | Pacific Telephone |
| | MODERN VAN & STORAGE INC | Pacific Telephone |
| 1980 | Cameo Music Reproduction & Photostats | Pacific Telephone |
| 1976 | ALPHEUS MUSIC CORPORATION | Pacific Telephone |
| | CAMEO MUSIC PAPERS | Pacific Telephone |
| | CAMEO MUSIC REPRODUCTION | Pacific Telephone |
| | MODERN MUSICAL SERVICES | Pacific Telephone |
| | MODERN VAN & STORAGE INC Modern Musical Services S | Pacific Telephone |

FINDINGS

| <u>Year</u> | <u>Uses</u> | <u>Source</u> |
|-------------|--|-------------------|
| 1975 | CAMEO MUSIC REPRODUCTION & PHOTOSTATS | Pacific Telephone |
| 1971 | MODERN MUSICAL SERVICES | Pacific Telephone |
| | MODERN VAN & STORAGE INC See Modern Musical Services | Pacific Telephone |
| | Vanarm Enterprises | Pacific Telephone |
| 1962 | AMERICAN OPTICAL CO Office | Pacific Telephone |
| 1958 | AMERICAN OPTICAL CO Main Office | Pacific Telephone |

Cole Place

1433 Cole Place

| <u>Year</u> | <u>Uses</u> | <u>Source</u> |
|-------------|--|-------------------|
| 2000 | HOLLYWD VISIONAIRES 323 464 54a | Haines & Company |
| | NEW MEDIA HOLLYWOOD | Haines & Company |
| | VISIONAIRES | Haines & Company |
| 1990 | HOLLYWOOD SHEET MUSIC | Pacific Bell |
| | TRAX SOUND RECORDING | Pacific Bell |
| 1986 | HOLLYWOOD SHEET MUSIC | Pacific Bell |
| 1981 | HOLLYWOOD SHEET MUSIC | Pacific Telephone |
| | MODERN MUSICAL SERVICES | Pacific Telephone |
| | MODERN VAN & STORAGE INC | Pacific Telephone |
| 1980 | Cameo Music Reproduction & Photostats | Pacific Telephone |
| 1976 | ALPHEUS MUSIC CORPORATION | Pacific Telephone |
| | CAMEO MUSIC PAPERS | Pacific Telephone |
| | CAMEO MUSIC REPRODUCTION | Pacific Telephone |
| | MODERN MUSICAL SERVICES | Pacific Telephone |
| | MODERN VAN & STORAGE INC Modern Musical Services S | Pacific Telephone |
| 1975 | CAMEO MUSIC REPRODUCTION & PHOTOSTATS | Pacific Telephone |
| 1971 | MODERN MUSICAL SERVICES | Pacific Telephone |
| | MODERN VAN & STORAGE INC See Modern Musical Services | Pacific Telephone |
| | Vanarm Enterprises | Pacific Telephone |
| 1962 | AMERICAN OPTICAL CO Office | Pacific Telephone |
| 1958 | AMERICAN OPTICAL CO Main Office | Pacific Telephone |

FINDINGS

N Cole Place

1433 N Cole Place

| <u>Year</u> | <u>Uses</u> | <u>Source</u> |
|--------------------|--|----------------------|
| 2000 | HOLLYWD VISIONAIRES 323 464 54a | Haines & Company |
| | NEW MEDIA HOLLYWOOD | Haines & Company |
| | VISIONAIRES | Haines & Company |
| 1990 | HOLLYWOOD SHEET MUSIC | Pacific Bell |
| | TRAX SOUND RECORDING | Pacific Bell |
| 1986 | HOLLYWOOD SHEET MUSIC | Pacific Bell |
| 1981 | HOLLYWOOD SHEET MUSIC | Pacific Telephone |
| | MODERN MUSICAL SERVICES | Pacific Telephone |
| | MODERN VAN & STORAGE INC | Pacific Telephone |
| 1980 | Cameo Music Reproduction & Photostats | Pacific Telephone |
| 1976 | ALPHEUS MUSIC CORPORATION | Pacific Telephone |
| | CAMEO MUSIC PAPERS | Pacific Telephone |
| | CAMEO MUSIC REPRODUCTION | Pacific Telephone |
| | MODERN MUSICAL SERVICES | Pacific Telephone |
| | MODERN VAN & STORAGE INC Modern Musical Services S | Pacific Telephone |
| 1975 | CAMEO MUSIC REPRODUCTION & PHOTOSTATS | Pacific Telephone |
| 1971 | MODERN MUSICAL SERVICES | Pacific Telephone |
| | MODERN VAN & STORAGE INC See Modern Musical Services | Pacific Telephone |
| | Vanarm Enterprises | Pacific Telephone |
| 1962 | AMERICAN OPTICAL CO Office | Pacific Telephone |
| 1958 | AMERICAN OPTICAL CO Main Office | Pacific Telephone |

N. Cole Pl.

1433 N. Cole Pl.

| <u>Year</u> | <u>Uses</u> | <u>Source</u> |
|--------------------|--------------------|----------------------|
|--------------------|--------------------|----------------------|

N. Wilcox

1420 N. Wilcox

| <u>Year</u> | <u>Uses</u> | <u>Source</u> |
|--------------------|--------------------|----------------------|
| 2000 | XXXX | Haines & Company |
| 1990 | PLAIN RAP PRESS | Pacific Bell |

FINDINGS

| <u>Year</u> | <u>Uses</u> | <u>Source</u> |
|-------------|---|-----------------------------------|
| 1951 | N Wilcx Allied Serv & Transfr Co | Pacific Telephone & Telegraph Co. |
| | N Wilcx Av Hol A A A Driving Schools See Cheney Bros Driving Schools | Pacific Telephone & Telegraph Co. |
| | N Wilcx Hol Cheney Bros Driving Schools | Pacific Telephone & Telegraph Co. |
| | N Wilcx Hollywood A A A Driving Schools See Cheney Bros Driving Schools | Pacific Telephone & Telegraph Co. |
| | N Wilcx Hollywood Cheney Bros Driving Schools | Pacific Telephone & Telegraph Co. |
| | N Wilcx Hollywood Cheney Jas Cheney Bros Driving Schools | Pacific Telephone & Telegraph Co. |
| | N Wilcx Hollywood Cheney Richard Cheney Bros Driving Schools | Pacific Telephone & Telegraph Co. |
| | N Wilcx Hollywood Cheney Thos Cheney Bros Driving Schools | Pacific Telephone & Telegraph Co. |
| 1929 | JOHNSON Clara Mrs Indywkr | Los Angeles Directory Co. |
| 1924 | Ott Frank D clk r | Los Angeles Directory Co. |
| | Ott Harry M N h | Los Angeles Directory Co. |
| | WINN Harold D h | Los Angeles Directory Co. |

1454 N. Wilcox

| <u>Year</u> | <u>Uses</u> | <u>Source</u> |
|-------------|------------------------|---------------------------|
| 1937 | Andrews Rufus W Teresa | Los Angeles Directory Co. |

N. Wilcox Ave

1420 N. Wilcox Ave

| <u>Year</u> | <u>Uses</u> | <u>Source</u> |
|-------------|---|-----------------------------------|
| 2000 | XXXX | Haines & Company |
| 1990 | PLAIN RAP PRESS | Pacific Bell |
| 1951 | N Wilcx Allied Serv & Transfr Co | Pacific Telephone & Telegraph Co. |
| | N Wilcx Av Hol A A A Driving Schools See Cheney Bros Driving Schools | Pacific Telephone & Telegraph Co. |
| | N Wilcx Hol Cheney Bros Driving Schools | Pacific Telephone & Telegraph Co. |
| | N Wilcx Hollywood A A A Driving Schools See Cheney Bros Driving Schools | Pacific Telephone & Telegraph Co. |
| | N Wilcx Hollywood Cheney Bros Driving Schools | Pacific Telephone & Telegraph Co. |
| | N Wilcx Hollywood Cheney Jas Cheney Bros Driving Schools | Pacific Telephone & Telegraph Co. |
| | N Wilcx Hollywood Cheney Richard Cheney Bros Driving Schools | Pacific Telephone & Telegraph Co. |
| | N Wilcx Hollywood Cheney Thos Cheney Bros Driving Schools | Pacific Telephone & Telegraph Co. |
| 1929 | JOHNSON Clara Mrs Indywkr | Los Angeles Directory Co. |

FINDINGS

| <u>Year</u> | <u>Uses</u> | <u>Source</u> |
|-------------|-------------------|---------------------------|
| 1924 | Ott Frank D clk r | Los Angeles Directory Co. |
| | Ott Harry M N h | Los Angeles Directory Co. |
| | WINN Harold D h | Los Angeles Directory Co. |

1424 N. Wilcox Ave

| <u>Year</u> | <u>Uses</u> | <u>Source</u> |
|-------------|-------------------------|---------------------------|
| 2000 | KENIMATION 023 S 46726 | Haines & Company |
| 1990 | KENIMATION | Pacific Bell |
| 1976 | Hollywood Independent | Pacific Telephone |
| 1924 | Curley John J painter h | Los Angeles Directory Co. |
| | h | Los Angeles Directory Co. |

1426 N. Wilcox Ave

| <u>Year</u> | <u>Uses</u> | <u>Source</u> |
|-------------|----------------------|---------------------------|
| 1929 | Durdle John slsmn | Los Angeles Directory Co. |
| | Smallwood Eliz Mrs h | Los Angeles Directory Co. |
| 1924 | h | Los Angeles Directory Co. |
| | NAPP John N tailor h | Los Angeles Directory Co. |

1428 N. Wilcox Ave

| <u>Year</u> | <u>Uses</u> | <u>Source</u> |
|-------------|---|-----------------------------------|
| 2000 | XXXX | Haines & Company |
| 1986 | PLAIN RAP PRESS | Pacific Bell |
| 1981 | MODERN HOLLYWOOD LITHO | Pacific Telephone |
| 1951 | N Wilcx Av American Optical Co Hollywood Branch | Pacific Telephone & Telegraph Co. |
| 1929 | Ishikawa Banko photog | Los Angeles Directory Co. |
| 1924 | Baldrige Chas A r | Los Angeles Directory Co. |
| | Baldrige Elbert F cameramn r | Los Angeles Directory Co. |
| | h | Los Angeles Directory Co. |
| | Hoagland Ellsworth H r | Los Angeles Directory Co. |
| | Isarel C M electr r | Los Angeles Directory Co. |
| | Rankin Jas T r | Los Angeles Directory Co. |

1432 N. Wilcox Ave

| <u>Year</u> | <u>Uses</u> | <u>Source</u> |
|-------------|-----------------------------|-------------------|
| 2000 | CREATIVE CUSTOM DRAPERIES | Haines & Company |
| 1990 | WOODY WOOD CARVER THE ANTIQ | Pacific Bell |
| 1986 | WOODY WOOD CARVER THE ANTIQ | Pacific Bell |
| 1976 | Farquhar Vernon | Pacific Telephone |

FINDINGS

| <u>Year</u> | <u>Uses</u> | <u>Source</u> |
|-------------|-------------------------------------|-----------------------------------|
| 1976 | Wallace Zorn Photos | Pacific Telephone |
| | Young T Harwood | Pacific Telephone |
| 1951 | Wilcx Anthony Anne J photgrph | Pacific Telephone & Telegraph Co. |
| | Wilcx Hollywd School of Photography | Pacific Telephone & Telegraph Co. |
| 1924 | EVANS Reginald T slsmn h | Los Angeles Directory Co. |
| | Fette Lou Mrs r | Los Angeles Directory Co. |
| | Hoops Harold photo r | Los Angeles Directory Co. |
| | Peiper Manly J slsmn h | Los Angeles Directory Co. |
| | PIEPER J M slsmn Scott Bros r | Los Angeles Directory Co. |
| | Sweeney Esther clk r | Los Angeles Directory Co. |
| | Treble Harry slsmn r | Los Angeles Directory Co. |

1434 N. Wilcox Ave

| <u>Year</u> | <u>Uses</u> | <u>Source</u> |
|-------------|----------------------|----------------------|
| 2006 | ANIMALARKPET | Haines Company, Inc. |
| 2000 | CAMCORDER USA | Haines & Company |
| 1990 | GENESIS HAIR STYLING | Pacific Bell |

1436 N. Wilcox Ave

| <u>Year</u> | <u>Uses</u> | <u>Source</u> |
|-------------|--|-----------------------------------|
| 2000 | CAMCORDER USA 3 W | Haines & Company |
| | MANNYS PRCSN CAMERA | Haines & Company |
| 1990 | FARMERS INSURANCE GROUP | Pacific Bell |
| | NOBLE ROBERT A INSURANCE AGENCY HOL | Pacific Bell |
| 1986 | FARMERS INSURANCE GROUP AGENTS | Pacific Bell |
| 1976 | HART TROPHY & ENGRAVING CO | Pacific Telephone |
| | HARTT TROPHY & ENGRAVING CO | Pacific Telephone |
| 1951 | N Wilcx Hollywd Jewlry Serv | Pacific Telephone & Telegraph Co. |

1438 N. Wilcox Ave

| <u>Year</u> | <u>Uses</u> | <u>Source</u> |
|-------------|----------------------------|-----------------------------------|
| 2000 | CALLIER SCOLLARD | Haines & Company |
| 1990 | CALLIER-SCOLLARD VIOLINS | Pacific Bell |
| 1986 | CALLIER-SCOLLARD VIOLINS | Pacific Bell |
| 1951 | N Wilcx Av Burette C A tlr | Pacific Telephone & Telegraph Co. |
| 1924 | Eddy Edwd G auto opr h | Los Angeles Directory Co. |

FINDINGS

1440 N. Wilcox Ave

| <u>Year</u> | <u>Uses</u> | <u>Source</u> |
|-------------|-------------|---------------|
|-------------|-------------|---------------|

1450 N. Wilcox Ave

| <u>Year</u> | <u>Uses</u> | <u>Source</u> |
|-------------|---|---------------------------|
| 1957 | ABBOTT S R | Pacific Telephone |
| 1937 | MITCHELL Leo auto mach | Los Angeles Directory Co. |
| | MITCHELL Margt | Los Angeles Directory Co. |
| | MITCHELL Mary E wid P P | Los Angeles Directory Co. |
| 1929 | h | Los Angeles Directory Co. |
| | SEELY WALTER FREDERICK Grace Photograph Studio | Los Angeles Directory Co. |

1452 N. Wilcox Ave

| <u>Year</u> | <u>Uses</u> | <u>Source</u> |
|-------------|-----------------------|-----------------------------------|
| 1951 | Wilcx Willcoxon E S r | Pacific Telephone & Telegraph Co. |
| 1942 | MITCHELL Margt clk | Los Angeles Directory Co. |
| 1937 | MITCHELL Jos A writer | Los Angeles Directory Co. |

1454 N. Wilcox Ave

| <u>Year</u> | <u>Uses</u> | <u>Source</u> |
|-------------|------------------------|---------------------------|
| 1937 | Andrews Rufus W Teresa | Los Angeles Directory Co. |

Sunset Blvd

6450 Sunset Blvd

| <u>Year</u> | <u>Uses</u> | <u>Source</u> |
|-------------|------------------------------|----------------------|
| 2006 | STAPLES | Haines Company, Inc. |
| 2000 | STAPLES THE OFFICE | Haines & Company |
| | SUPERSTORE | Haines & Company |
| 1990 | CHEVRON STATIONS LOS ANGELES | Pacific Bell |
| | H & H AUTO | Pacific Bell |
| | HERB S CHEVRON SERVICE | Pacific Bell |
| | WELDING JUNCTION THE | Pacific Bell |
| 1986 | CHEVRON STATIONS | Pacific Bell |
| | HERB S CHEVRON SERVICE | Pacific Bell |
| 1981 | CHEVRON STATIONS LOS ANGELES | Pacific Telephone |
| | HERB S CHEVRON SERVICE | Pacific Telephone |
| 1976 | Chevron Service Stn | Pacific Telephone |
| | Crenshan & Santa Barbara | Pacific Telephone |

FINDINGS

| <u>Year</u> | <u>Uses</u> | <u>Source</u> |
|-------------|----------------------------------|-----------------------------------|
| 1976 | Herbs Chevron Service | Pacific Telephone |
| | Kahn Michael J CPA | Pacific Telephone |
| | Sunset & Wilcox | Pacific Telephone |
| 1971 | Berny Silver Auto Interiors | Pacific Telephone |
| | Berny Silver Mfg Co | Pacific Telephone |
| | Silver Berny Mfg Ca | Pacific Telephone |
| | Sunset & Wilcox | Pacific Telephone |
| 1967 | BERNY SILVER SEAT COVERS | Pacific Telephone |
| | SILVER BERNY SEAT COVERS | Pacific Telephone |
| 1962 | Berny Silver Seat Covers | Pacific Telephone |
| 1958 | Berny Silver Seat Covers | Pacific Telephone |
| 1951 | Sunset General Tire Co Distr | Pacific Telephone & Telegraph Co. |
| | Sunset M & M Richfield Serv Stns | Pacific Telephone & Telegraph Co. |
| | Sunset Rude A H & Co | Pacific Telephone & Telegraph Co. |

SUNSET BLVD W

6450 SUNSET BLVD W

| <u>Year</u> | <u>Uses</u> | <u>Source</u> |
|-------------|----------------------------------|-----------------------------------|
| 2000 | STAPLES THE OFFICE | Haines & Company |
| | SUPERSTORE | Haines & Company |
| 1951 | Sunset General Tire Co Distr | Pacific Telephone & Telegraph Co. |
| | Sunset M & M Richfield Serv Stns | Pacific Telephone & Telegraph Co. |
| | Sunset Rude A H & Co | Pacific Telephone & Telegraph Co. |

W Sunset Blvd

6450 W Sunset Blvd

| <u>Year</u> | <u>Uses</u> | <u>Source</u> |
|-------------|-------------|---------------------|
| 2014 | STAPLES INC | EDR Digital Archive |
| 2010 | STAPLES INC | EDR Digital Archive |

W SUNSET BLVD

6450 W SUNSET BLVD

| <u>Year</u> | <u>Uses</u> | <u>Source</u> |
|-------------|------------------------------|----------------------|
| 2006 | STAPLES | Haines Company, Inc. |
| 1990 | CHEVRON STATIONS LOS ANGELES | Pacific Bell |
| | H & H AUTO | Pacific Bell |
| | HERB S CHEVRON SERVICE | Pacific Bell |

FINDINGS

| <u>Year</u> | <u>Uses</u> | <u>Source</u> |
|-------------|------------------------------|-------------------|
| 1990 | WELDING JUNCTION THE | Pacific Bell |
| 1986 | CHEVRON STATIONS | Pacific Bell |
| | HERB S CHEVRON SERVICE | Pacific Bell |
| 1981 | CHEVRON STATIONS LOS ANGELES | Pacific Telephone |
| | HERB S CHEVRON SERVICE | Pacific Telephone |
| 1976 | Chevron Service Stn | Pacific Telephone |
| | Crenshan & Santa Barbara | Pacific Telephone |
| | Herbs Chevron Service | Pacific Telephone |
| | Kahn Michael J CPA | Pacific Telephone |
| | Sunset & Wilcox | Pacific Telephone |
| 1971 | Berny Silver Auto Interiors | Pacific Telephone |
| | Berny Silver Mfg Co | Pacific Telephone |
| | Silver Berny Mfg Ca | Pacific Telephone |
| | Sunset & Wilcox | Pacific Telephone |
| 1967 | BERNY SILVER SEAT COVERS | Pacific Telephone |
| | SILVER BERNY SEAT COVERS | Pacific Telephone |
| 1962 | Berny Silver Seat Covers | Pacific Telephone |
| 1958 | Berny Silver Seat Covers | Pacific Telephone |

W Sunset Blvd

6460 W Sunset Blvd

| <u>Year</u> | <u>Uses</u> | <u>Source</u> |
|-------------|------------------------|-------------------|
| 1976 | TIBOLD CONSTRUCTION CO | Pacific Telephone |

W. Sunset Blvd

6462 W. Sunset Blvd

| <u>Year</u> | <u>Uses</u> | <u>Source</u> |
|-------------|-------------|---------------|
|-------------|-------------|---------------|

FINDINGS

ADJOINING PROPERTY DETAIL

The following Adjoining Property addresses were researched for this report. Detailed findings are provided for each address.

CAHUENGA BLVD

1431 CAHUENGA BLVD

| <u>Year</u> | <u>Uses</u> | <u>Source</u> |
|-------------|---------------------|-----------------------------------|
| 1951 | Cahuenga Lane Hotel | Pacific Telephone & Telegraph Co. |
| 1937 | Murai Kiyossi gdnr | Los Angeles Directory Co. |

1439 CAHUENGA BLVD

| <u>Year</u> | <u>Uses</u> | <u>Source</u> |
|-------------|-------------------------|---------------------------|
| 1933 | Nieto John J Grace oils | Los Angeles Directory Co. |

1451 CAHUENGA BLVD

| <u>Year</u> | <u>Uses</u> | <u>Source</u> |
|-------------|------------------------------|-----------------------------------|
| 1962 | LE GRAND COMEDY THEATRE | Pacific Telephone |
| 1951 | Cahuenga BI Carousel Theatre | Pacific Telephone & Telegraph Co. |
| | Cahuenga BI Abies Irish Rose | Pacific Telephone & Telegraph Co. |

1453 CAHUENGA BLVD

| <u>Year</u> | <u>Uses</u> | <u>Source</u> |
|-------------|-------------------------|---------------------------|
| 1942 | Savenick Jos Eliz tires | Los Angeles Directory Co. |

COLE PL

1308 COLE PL

| <u>Year</u> | <u>Uses</u> | <u>Source</u> |
|-------------|---------------------------------|---------------------------|
| 1937 | HAUPT Wm L Mabel tool mkr | Los Angeles Directory Co. |
| 1933 | ANDERSON Rosetta C Mrs clk LAPD | Los Angeles Directory Co. |

1314 COLE PL

| <u>Year</u> | <u>Uses</u> | <u>Source</u> |
|-------------|----------------------------|---------------------------|
| 1942 | Mc KINZIE Robt Allie clk | Los Angeles Directory Co. |
| 1937 | Mc KENZIE Robt Allie A hdw | Los Angeles Directory Co. |
| 1933 | MCKENZIE Robt Allie | Los Angeles Directory Co. |

1318 COLE PL

| <u>Year</u> | <u>Uses</u> | <u>Source</u> |
|-------------|---------------------------------------|---------------------------|
| 1942 | Ransford Jas R May J slsmn Lem Bailey | Los Angeles Directory Co. |

FINDINGS

| <u>Year</u> | <u>Uses</u> | <u>Source</u> |
|-------------|-----------------------------|---------------------------|
| 1937 | RAY Carl H Ruby E | Los Angeles Directory Co. |
| 1933 | Ransford John lone J office | Los Angeles Directory Co. |

1319 COLE PL

| <u>Year</u> | <u>Uses</u> | <u>Source</u> |
|-------------|--|---------------------------|
| 1942 | Flohr Hope H | Los Angeles Directory Co. |
| | Flohr Henry J surv Bd of Educ | Los Angeles Directory Co. |
| 1937 | Flohr Hope H beauty opr | Los Angeles Directory Co. |
| | Flohr Henry Henrietta instrument mn Bd of Educ | Los Angeles Directory Co. |
| 1933 | SWEENEY Ernest W br mgr Handy Parts Stores | Los Angeles Directory Co. |
| | SWEENEY Edw C coml photog | Los Angeles Directory Co. |
| | SWEENEY Chas L slsmn R W Bonyea | Los Angeles Directory Co. |
| | NEAL Ruth Mrs | Los Angeles Directory Co. |

1322 COLE PL

| <u>Year</u> | <u>Uses</u> | <u>Source</u> |
|-------------|------------------------------|---------------------------|
| 1942 | BAXTER Millicent clk | Los Angeles Directory Co. |
| | Baxter Albt W Marjorie slsmn | Los Angeles Directory Co. |
| 1937 | Baxter Albt W Marjorie slsmn | Los Angeles Directory Co. |
| 1933 | Baxter Caroline wid Geo | Los Angeles Directory Co. |
| | Baxter Abt W Marjorie slsmn | Los Angeles Directory Co. |

1323 COLE PL

| <u>Year</u> | <u>Uses</u> | <u>Source</u> |
|-------------|------------------------------|---------------------------|
| 1942 | COX Robt C studiowkr | Los Angeles Directory Co. |
| | COX Geo B Virginia studiowkr | Los Angeles Directory Co. |
| 1937 | COX Geo B Virginia | Los Angeles Directory Co. |
| | COX Geo | Los Angeles Directory Co. |
| 1933 | COX Geo B Virginia eng | Los Angeles Directory Co. |
| | Cox Beatrice clk | Los Angeles Directory Co. |

1324 COLE PL

| <u>Year</u> | <u>Uses</u> | <u>Source</u> |
|-------------|-------------|-------------------|
| 1970 | HOUSE OF 21 | Pacific Telephone |

1334 COLE PL

| <u>Year</u> | <u>Uses</u> | <u>Source</u> |
|-------------|--|-----------------------------------|
| 1951 | Cole PI Calif State of Highway patrol Area 3 | Pacific Telephone & Telegraph Co. |

FINDINGS

| <u>Year</u> | <u>Uses</u> | <u>Source</u> |
|-------------|---|-----------------------------------|
| 1951 | Cole PI Calif Highway Patrol Area 3 | Pacific Telephone & Telegraph Co. |
| | Cole PI Highway Patrol State of Calif Area 3 | Pacific Telephone & Telegraph Co. |
| | Cole PI Highway Patrol California State of Area 3 | Pacific Telephone & Telegraph Co. |

1338 COLE PL

| <u>Year</u> | <u>Uses</u> | <u>Source</u> |
|-------------|------------------------------|---------------------------|
| 1937 | Cardinal Patricia actor | Los Angeles Directory Co. |
| | LEE Jos J Cath K | Los Angeles Directory Co. |
| | MEAD Wm | Los Angeles Directory Co. |
| | MOORE Leo W Mae F slsmn | Los Angeles Directory Co. |
| 1933 | SIMMONS Frank W interior dec | Los Angeles Directory Co. |
| | NEFF Pauline L | Los Angeles Directory Co. |

1342 COLE PL

| <u>Year</u> | <u>Uses</u> | <u>Source</u> |
|-------------|-----------------------------------|-----------------------------------|
| 1962 | Cook Harold | Pacific Telephone |
| 1951 | Cole PI Morewedge Hossiene r | Pacific Telephone & Telegraph Co. |
| 1942 | Nishikawa Frannk Joyce gdnr | Los Angeles Directory Co. |
| | Kawaguchi Yoseuko Masake clo clnr | Los Angeles Directory Co. |
| 1937 | Stayen John Dorothy lubricationmn | Los Angeles Directory Co. |
| | HOLLIDAY Leaman L Virgima barber | Los Angeles Directory Co. |

1350 COLE PL

| <u>Year</u> | <u>Uses</u> | <u>Source</u> |
|-------------|-------------------------------|-----------------------------------|
| 1958 | Pronto Messenger Serv Inc | Pacific Telephone |
| 1951 | Cole PI Pronto Messenger Serv | Pacific Telephone & Telegraph Co. |

1352 COLE PL

| <u>Year</u> | <u>Uses</u> | <u>Source</u> |
|-------------|--------------------|-------------------|
| 1958 | Alderson Chris Mrs | Pacific Telephone |

1400 COLE PL

| <u>Year</u> | <u>Uses</u> | <u>Source</u> |
|-------------|----------------------------------|---------------------------|
| 2000 | XXXX | Haines & Company |
| 1967 | PRONTO MESSENGER SERV INC | Pacific Telephone |
| 1962 | PRONTO MESSENGER SERV INC | Pacific Telephone |
| 1958 | Maxwell Tom O | Pacific Telephone |
| 1942 | NOYES Clements L Ruth G sta atdt | Los Angeles Directory Co. |
| | NOYES Chas L | Los Angeles Directory Co. |

FINDINGS

| <u>Year</u> | <u>Uses</u> | <u>Source</u> |
|-------------|---------------------------------|---------------------------|
| 1942 | MARKS Wm J slsmn | Los Angeles Directory Co. |
| | Grabel Hortense waiter | Los Angeles Directory Co. |
| | COATS Ann B sten Read & Co | Los Angeles Directory Co. |
| | Cahill Jack A br mgr S S Miller | Los Angeles Directory Co. |
| 1937 | Doyle Gretta clk | Los Angeles Directory Co. |
| | Doyle John J Josephine | Los Angeles Directory Co. |
| | MATHEWS Jos clk | Los Angeles Directory Co. |
| 1933 | Loucks Harry C Nellie | Los Angeles Directory Co. |

1402 COLE PL

| <u>Year</u> | <u>Uses</u> | <u>Source</u> |
|-------------|----------------------------|-----------------------------------|
| 2000 | XXXX | Haines & Company |
| 1962 | Mc Carty D J | Pacific Telephone |
| 1958 | Mc Carty D J | Pacific Telephone |
| 1951 | Cole PI McCarty D J r | Pacific Telephone & Telegraph Co. |
| 1942 | MORRISSEY Marie clk | Los Angeles Directory Co. |
| 1937 | MORRISSEY Mary clk | Los Angeles Directory Co. |
| | Mack Jas Maymie | Los Angeles Directory Co. |
| 1933 | MORRISSEY Mary A bkpr | Los Angeles Directory Co. |
| | MORRISSEY Lawrence P slsmn | Los Angeles Directory Co. |
| | Mc CARTHY Justin | Los Angeles Directory Co. |

1404 COLE PL

| <u>Year</u> | <u>Uses</u> | <u>Source</u> |
|-------------|---|-----------------------------------|
| 1967 | McGovern Pat | Pacific Telephone |
| 1962 | Mc Govern Pat | Pacific Telephone |
| 1958 | Mc Govern Pat | Pacific Telephone |
| 1951 | Cole PI Wallace Milton r | Pacific Telephone & Telegraph Co. |
| 1937 | FITZGERALD Gerald E Pauline C studio wkr | Los Angeles Directory Co. |
| 1933 | MARKS Richd R | Los Angeles Directory Co. |
| | MARKS Roland G Ethel | Los Angeles Directory Co. |

Cole PI

1413 Cole PI

| <u>Year</u> | <u>Uses</u> | <u>Source</u> |
|-------------|-----------------------|---------------------|
| 2014 | HOT ROD CAMERAS LLC | EDR Digital Archive |
| | BLACKLIST PRODUCTIONS | EDR Digital Archive |
| | HOT ROD CAMERAS LLC | EDR Digital Archive |

FINDINGS

| <u>Year</u> | <u>Uses</u> | <u>Source</u> |
|-------------|-----------------------|---------------------|
| 2014 | BLACKLIST PRODUCTIONS | EDR Digital Archive |

COLE PL

1413 COLE PL

| <u>Year</u> | <u>Uses</u> | <u>Source</u> |
|-------------|--------------------------|-----------------------------------|
| 2000 | XXXX | Haines & Company |
| 1981 | THOMAS MATTHEW J | Pacific Telephone |
| 1976 | Thomas Matthew J | Pacific Telephone |
| 1971 | Thomas Matthew J | Pacific Telephone |
| 1967 | Thomas Matthew J | Pacific Telephone |
| 1962 | A B C HOUSE CLEANING CO | Pacific Telephone |
| 1958 | Benjamin Paul | Pacific Telephone |
| 1951 | Cole PI MacKinnon Wm M r | Pacific Telephone & Telegraph Co. |
| 1942 | Frantzvog Alma Mrs | Los Angeles Directory Co. |
| | JOHNSON Myrtle sten | Los Angeles Directory Co. |
| 1937 | Fujii Tom pdlr | Los Angeles Directory Co. |
| | Dachs Sam dress mfr | Los Angeles Directory Co. |
| 1933 | Mackert Evelyn compt opr | Los Angeles Directory Co. |
| | Mackert Albt C Regina | Los Angeles Directory Co. |

1414 COLE PL

| <u>Year</u> | <u>Uses</u> | <u>Source</u> |
|-------------|-------------------------------|-------------------|
| 1976 | Smith Paul H | Pacific Telephone |
| 1971 | MARK IV AIR FREIGHT INC | Pacific Telephone |
| | Mark IV Messenger Service Inc | Pacific Telephone |
| | MARK IV MESSENGER SERVICE INC | Pacific Telephone |
| | Mark IV Messenger Service Inc | Pacific Telephone |
| 1967 | MARK IV AIR FREIGHT INC | Pacific Telephone |
| | Mark IV Messenger Service Inc | Pacific Telephone |
| | MARK IV MESSENGER SERV INC | Pacific Telephone |
| | Mark IV Messenger Serv Inc | Pacific Telephone |
| 1962 | MARK IV MESSENGER SERV INC | Pacific Telephone |
| | Pac Air Freight Inc | Pacific Telephone |
| 1958 | City Messenger Air Express | Pacific Telephone |
| | City Messenger Air Express | Pacific Telephone |
| | City Messenger Air Express | Pacific Telephone |
| | City Messenger of Hollywood | Pacific Telephone |
| | CITY MESSENGER SERV | Pacific Telephone |

FINDINGS

| <u>Year</u> | <u>Uses</u> | <u>Source</u> |
|-------------|--|-----------------------------------|
| 1958 | CITY MESSENGER SERV | Pacific Telephone |
| | C M A X NATIONWIDE AIR FREIGHT | Pacific Telephone |
| | C M A X NATIONWIDE AIR FREIGHT | Pacific Telephone |
| | C M A X NATIONWIDE AIR FREIGHT | Pacific Telephone |
| 1951 | Cole PI Moncur Katherine r | Pacific Telephone & Telegraph Co. |
| 1942 | Moncur John clk | Los Angeles Directory Co. |
| | Moncur Kath W Mrs | Los Angeles Directory Co. |
| | Moncur Lloyd pntr | Los Angeles Directory Co. |
| 1937 | Gibney Jas T Ruth E film ctr | Los Angeles Directory Co. |
| 1933 | EVANSMITH STUDIO Henry W Smith Photographer | Los Angeles Directory Co. |
| | Moncur Ena dancer | Los Angeles Directory Co. |
| | Moncur Kath Mrs | Los Angeles Directory Co. |
| | Moncur Sybil dancer | Los Angeles Directory Co. |
| | SMITH Henry W Florence Evansmith Studio | Los Angeles Directory Co. |

1416 COLE PL

| <u>Year</u> | <u>Uses</u> | <u>Source</u> |
|-------------|--|---------------------------|
| 1967 | Moncur Katherine | Pacific Telephone |
| 1962 | Moncur Katherine | Pacific Telephone |
| 1958 | Moncur Katherine | Pacific Telephone |
| 1942 | Lippiatt Eliz wid Herbt mgr Hollywood Court | Los Angeles Directory Co. |
| | HOLLYWOOD Court | Los Angeles Directory Co. |
| | Bry Curt Eliz writer | Los Angeles Directory Co. |
| 1937 | NORTON Sterling clk | Los Angeles Directory Co. |
| | HOLLYWOOD Court Apartments | Los Angeles Directory Co. |
| | FULLERTON Ida Mrs Indywkr | Los Angeles Directory Co. |
| | Lippiatt Eliz Mrs mgr Hollywood Ct Apartments | Los Angeles Directory Co. |

1417 COLE PL

| <u>Year</u> | <u>Uses</u> | <u>Source</u> |
|-------------|--------------------------|-----------------------------------|
| 1962 | Corday Adele | Pacific Telephone |
| 1951 | N Cole PI Stedman R r | Pacific Telephone & Telegraph Co. |
| 1942 | GRAHAM Wm F bkpr | Los Angeles Directory Co. |
| | Mc Kegney Sarah Mrs | Los Angeles Directory Co. |
| 1937 | Mc Kegney Chas S pntr | Los Angeles Directory Co. |
| | Mc Kegney Kate L wid Jas | Los Angeles Directory Co. |
| 1933 | ANDREWS Wilson | Los Angeles Directory Co. |

FINDINGS

| <u>Year</u> | <u>Uses</u> | <u>Source</u> |
|-------------|----------------------------------|---------------------------|
| 1933 | ANDREWS Rufus W Teresa batterymn | Los Angeles Directory Co. |

1418 COLE PL

| <u>Year</u> | <u>Uses</u> | <u>Source</u> |
|-------------|---------------------------------|---------------------------|
| 1942 | Kohlhoff Wm B Jessie L restrwkr | Los Angeles Directory Co. |
| | Colter Anna Mrs clk | Los Angeles Directory Co. |
| 1937 | STANLEY Effle Mrs | Los Angeles Directory Co. |
| | DUFFY John E | Los Angeles Directory Co. |
| | Duffy Helen clk | Los Angeles Directory Co. |
| 1933 | RODRIGUEZ Lillian Mrs | Los Angeles Directory Co. |

1419 COLE PL

| <u>Year</u> | <u>Uses</u> | <u>Source</u> |
|-------------|---------------------------------|---------------------------|
| 1942 | Grindle Clyde N Helen studiowkr | Los Angeles Directory Co. |
| 1937 | MILES Herbt A Lillian clk | Los Angeles Directory Co. |

1420 COLE PL

| <u>Year</u> | <u>Uses</u> | <u>Source</u> |
|-------------|-----------------------|---------------------------|
| 1942 | PARKER Tena C wid W C | Los Angeles Directory Co. |
| 1937 | Love Goldie Mrs jan | Los Angeles Directory Co. |

1422 COLE PL

| <u>Year</u> | <u>Uses</u> | <u>Source</u> |
|-------------|-------------------------------|---------------------------|
| 1942 | FISHER Mabelle Mrs slswn | Los Angeles Directory Co. |
| 1937 | Haszillo Louis Gezella barber | Los Angeles Directory Co. |

1424 COLE PL

| <u>Year</u> | <u>Uses</u> | <u>Source</u> |
|-------------|-----------------------------------|---------------------------|
| 1942 | READ Edw Mabel mech | Los Angeles Directory Co. |
| | WALKER Gilmore L Beatrice autowkr | Los Angeles Directory Co. |
| 1937 | La Gros Jas Margt waiter | Los Angeles Directory Co. |
| | GRAHAM Dorothy maid | Los Angeles Directory Co. |
| | SANDERS Irving Ann neckwear | Los Angeles Directory Co. |

1425 COLE PL

| <u>Year</u> | <u>Uses</u> | <u>Source</u> |
|-------------|---------------------------------|-------------------|
| 2000 | DICIPREP | Haines & Company |
| 1990 | DIGI PREP | Pacific Bell |
| | DIGI PREP | Pacific Bell |
| 1958 | AMERICAN OPTICAL CO Main Office | Pacific Telephone |

FINDINGS

| <u>Year</u> | <u>Uses</u> | <u>Source</u> |
|-------------|---------------------------|-----------------------------------|
| 1958 | Hollywood Br | Pacific Telephone |
| 1951 | Cole PI Flockhart Hazel r | Pacific Telephone & Telegraph Co. |
| 1942 | HARRISON Dorothy writer | Los Angeles Directory Co. |
| | DICK sten | Los Angeles Directory Co. |
| 1937 | HARRISON Dorothy writer | Los Angeles Directory Co. |
| | Dick Joyce B studio wkr | Los Angeles Directory Co. |
| 1933 | HARRISON Dorothy writer | Los Angeles Directory Co. |
| | DICK Joyce B sten | Los Angeles Directory Co. |

1426 COLE PL

| <u>Year</u> | <u>Uses</u> | <u>Source</u> |
|-------------|---------------------------|-----------------------------------|
| 1951 | Cole PI Joyce J Kenneth r | Pacific Telephone & Telegraph Co. |
| 1942 | LEAHY Margt M sten | Los Angeles Directory Co. |
| | Leahy Jos D mech | Los Angeles Directory Co. |
| | Leahy Grade A wid J A | Los Angeles Directory Co. |
| | LAMBERT Lewis | Los Angeles Directory Co. |
| 1937 | Beardsley Ann wid J E | Los Angeles Directory Co. |
| | Azlow Bessie Mrs | Los Angeles Directory Co. |
| | Beardsley Chas H civ eng | Los Angeles Directory Co. |
| | Smallwood Bertha Mrs | Los Angeles Directory Co. |
| 1933 | Brosse Wally actor | Los Angeles Directory Co. |

1427 COLE PL

| <u>Year</u> | <u>Uses</u> | <u>Source</u> |
|-------------|------------------------------|---------------------------|
| 1942 | Fones Robt G Cecelia mech | Los Angeles Directory Co. |
| 1937 | MIDDLETON Elinor J wid Edwin | Los Angeles Directory Co. |
| 1933 | Middleton Elinor J wid Edwin | Los Angeles Directory Co. |

1428 COLE PL

| <u>Year</u> | <u>Uses</u> | <u>Source</u> |
|-------------|--------------------------|---------------------------|
| 1942 | Grindle Fred mech | Los Angeles Directory Co. |
| | Hochberg Fred actor | Los Angeles Directory Co. |
| | Hochberg Albt mech | Los Angeles Directory Co. |
| | Taylor Homer W | Los Angeles Directory Co. |
| | Murguia Haroldo restrwkr | Los Angeles Directory Co. |
| | MAGEE Alice clk | Los Angeles Directory Co. |
| | HOAGLAND Howard W | Los Angeles Directory Co. |
| 1937 | BLACK Wilfred studiowkr | Los Angeles Directory Co. |
| | HOAGLAND Howard W Kath E | Los Angeles Directory Co. |

FINDINGS

| <u>Year</u> | <u>Uses</u> | <u>Source</u> |
|-------------|-------------------------------|---------------------------|
| 1937 | MAGEE Helen Mrs | Los Angeles Directory Co. |
| 1933 | Hoagland Howard W Kath farmer | Los Angeles Directory Co. |

1432 COLE PL

| <u>Year</u> | <u>Uses</u> | <u>Source</u> |
|-------------|-------------------------|-----------------------------------|
| 1967 | Whiteman Nancy J | Pacific Telephone |
| 1962 | Cinelab | Pacific Telephone |
| 1951 | Cole PI Franzblau Edw r | Pacific Telephone & Telegraph Co. |
| 1942 | Hira Shigeshiro | Los Angeles Directory Co. |
| 1937 | Hira Sam rancher | Los Angeles Directory Co. |
| 1933 | Hirabayashi S | Los Angeles Directory Co. |
| | Ichiriu Asa | Los Angeles Directory Co. |

1435 COLE PL

| <u>Year</u> | <u>Uses</u> | <u>Source</u> |
|-------------|----------------------------|-----------------------------------|
| 1951 | Cole PI George Gene r | Pacific Telephone & Telegraph Co. |
| 1942 | Mosey Paul electn | Los Angeles Directory Co. |
| | GEORGE Ernest masseur | Los Angeles Directory Co. |
| | GEORGE Ernest N USN | Los Angeles Directory Co. |
| | Higbee Sadye beauty opr | Los Angeles Directory Co. |
| | HERBERT Lillian beauty opr | Los Angeles Directory Co. |
| | Moushey Paul clk DW & P | Los Angeles Directory Co. |
| | Saxelby Albt carp | Los Angeles Directory Co. |
| 1937 | Saxelby Jay A carp | Los Angeles Directory Co. |
| | Mc KEE Robt R actor | Los Angeles Directory Co. |
| | Gregory Sara E wid E R | Los Angeles Directory Co. |
| | Blessington Edw studiowkr | Los Angeles Directory Co. |
| 1933 | Blessington Edw | Los Angeles Directory Co. |
| | GREGORY Sarah Mrs | Los Angeles Directory Co. |

1438 COLE PL

| <u>Year</u> | <u>Uses</u> | <u>Source</u> |
|-------------|-------------------|---------------------------|
| 1942 | Ikeda K gao | Los Angeles Directory Co. |
| | Yamauchi T | Los Angeles Directory Co. |
| 1937 | Yamauchi Tom gdnr | Los Angeles Directory Co. |
| 1933 | Kittaka K gdnr | Los Angeles Directory Co. |

1439 COLE PL

| <u>Year</u> | <u>Uses</u> | <u>Source</u> |
|-------------|-------------|---------------------------|
| 1942 | Coffey Edna | Los Angeles Directory Co. |

FINDINGS

| <u>Year</u> | <u>Uses</u> | <u>Source</u> |
|-------------|----------------------|---------------------------|
| 1942 | Counts D E jan | Los Angeles Directory Co. |
| | PETERSON Glenn | Los Angeles Directory Co. |
| | BURRIS Edw studiowkr | Los Angeles Directory Co. |
| 1933 | De Lara Louise slswn | Los Angeles Directory Co. |
| | Lara Albt Maria bkpr | Los Angeles Directory Co. |

1441 COLE PL

| <u>Year</u> | <u>Uses</u> | <u>Source</u> |
|-------------|-------------------------|---------------------------|
| 1942 | Bennett Thos slsmn | Los Angeles Directory Co. |
| 1937 | Arriaga Elodia Mrs | Los Angeles Directory Co. |
| 1933 | Ambriz Cuca Indywkr | Los Angeles Directory Co. |
| | Ambriz Miguel porter | Los Angeles Directory Co. |
| | Ambriz Manuel kitchnwkr | Los Angeles Directory Co. |

1443 COLE PL

| <u>Year</u> | <u>Uses</u> | <u>Source</u> |
|-------------|--------------------------|---------------------------|
| 1942 | ALEXANDER Frank waiter | Los Angeles Directory Co. |
| | ALEXANDER Frank G busmn | Los Angeles Directory Co. |
| | ALEXANDER Herbt waiter | Los Angeles Directory Co. |
| 1937 | Guerrero Ignacio Isabell | Los Angeles Directory Co. |

1444 COLE PL

| <u>Year</u> | <u>Uses</u> | <u>Source</u> |
|-------------|--|---------------------------|
| 1933 | PAGE & Barnes E M Page A C Barnes shtmtlwkr | Los Angeles Directory Co. |
| | Ambriz Maria Indywkr | Los Angeles Directory Co. |

1445 COLE PL

| <u>Year</u> | <u>Uses</u> | <u>Source</u> |
|-------------|------------------------|-----------------------------------|
| 1951 | Cole PI Kirby Nelle r | Pacific Telephone & Telegraph Co. |
| 1942 | Kirby Betty | Los Angeles Directory Co. |
| | KIRBY Nellie | Los Angeles Directory Co. |
| | Maney Jas T clk | Los Angeles Directory Co. |
| 1937 | KIRBY Nelle dresses | Los Angeles Directory Co. |
| | Kirby Betty slswn | Los Angeles Directory Co. |
| | Asselin Nellie wid P L | Los Angeles Directory Co. |
| 1933 | MILLER Reginald | Los Angeles Directory Co. |
| | De La Parelle Grace | Los Angeles Directory Co. |

FINDINGS

1447 COLE PL

| <u>Year</u> | <u>Uses</u> | <u>Source</u> |
|-------------|-----------------------|---------------------------|
| 1933 | Welby Jas Marie slsmn | Los Angeles Directory Co. |
| | Welby Jas Marie slsmn | Los Angeles Directory Co. |

1448 COLE PL

| <u>Year</u> | <u>Uses</u> | <u>Source</u> |
|-------------|--|-----------------------------------|
| 1951 | Cole Pl Jacs Studio of Color Photography | Pacific Telephone & Telegraph Co. |
| 1942 | Ahlfeldt Philip W Mabel photog | Los Angeles Directory Co. |
| 1937 | SEELY Studio Phillip Ahlfeldt Mrs E H Coover photog | Los Angeles Directory Co. |
| 1933 | Coover E H Photog | Los Angeles Directory Co. |

1460 COLE PL

| <u>Year</u> | <u>Uses</u> | <u>Source</u> |
|-------------|-----------------------|---------------------------|
| 1942 | FISHER Geo C sta atdt | Los Angeles Directory Co. |

HUDSON AVE

1420 HUDSON AVE

| <u>Year</u> | <u>Uses</u> | <u>Source</u> |
|-------------|----------------------|------------------|
| 1976 | AWADS SHELL SERVICPE | R. L. Polk & Co. |

1425 HUDSON AVE

| <u>Year</u> | <u>Uses</u> | <u>Source</u> |
|-------------|-------------|------------------|
| 1976 | JACKS UNION | R. L. Polk & Co. |

1433 HUDSON AVE

| <u>Year</u> | <u>Uses</u> | <u>Source</u> |
|-------------|-------------|-------------------|
| 1981 | ROGERS J D | Pacific Telephone |

1436 HUDSON AVE

| <u>Year</u> | <u>Uses</u> | <u>Source</u> |
|-------------|---------------------|------------------|
| 1976 | PAEADEO A BIKE SHOP | R. L. Polk & Co. |

1446 HUDSON AVE

| <u>Year</u> | <u>Uses</u> | <u>Source</u> |
|-------------|----------------------------|------------------|
| 1976 | PUDDY CAT PALACE CARESUPSL | R. L. Polk & Co. |

1456 HUDSON AVE

| <u>Year</u> | <u>Uses</u> | <u>Source</u> |
|-------------|-------------|------------------|
| 1976 | VACANT | R. L. Polk & Co. |

FINDINGS

1460 HUDSON AVE

| <u>Year</u> | <u>Uses</u> | <u>Source</u> |
|-------------|---------------------|------------------|
| 1976 | TRI-S-CO BLDG CONTR | R. L. Polk & Co. |

1465 HUDSON AVE

| <u>Year</u> | <u>Uses</u> | <u>Source</u> |
|-------------|----------------------------------|------------------|
| 1976 | ALPHA EQUIPMENT SLS INC CAR WASH | R. L. Polk & Co. |
| | WALEUT MIU CAR WASH NC | R. L. Polk & Co. |

1470 HUDSON AVE

| <u>Year</u> | <u>Uses</u> | <u>Source</u> |
|-------------|--------------------------------|------------------|
| 1976 | EMPLOYMENT RESEARCH AGENCY INC | R. L. Polk & Co. |

1485 HUDSON AVE

| <u>Year</u> | <u>Uses</u> | <u>Source</u> |
|-------------|---------------------------|------------------|
| 1976 | P C C C E T A (AUTO SHOP) | R. L. Polk & Co. |

HUDSON AVE N

1421 HUDSON AVE N

| <u>Year</u> | <u>Uses</u> | <u>Source</u> |
|-------------|--------------------------|-----------------------------------|
| 2000 | FUENTES Leonardo G | Haines & Company |
| | FUENTES Leslie | Haines & Company |
| | GOLDBERG Herbert | Haines & Company |
| 1951 | N Hudsn Pool Charles H r | Pacific Telephone & Telegraph Co. |

1422 HUDSON AVE N

| <u>Year</u> | <u>Uses</u> | <u>Source</u> |
|-------------|--------------------------|-----------------------------------|
| 1951 | N Hudsn Av Wooters J P r | Pacific Telephone & Telegraph Co. |

1425 HUDSON AVE N

| <u>Year</u> | <u>Uses</u> | <u>Source</u> |
|-------------|------------------------|-----------------------------------|
| 2000 | XXXX | Haines & Company |
| 1951 | N Hudsn Welker Ralph r | Pacific Telephone & Telegraph Co. |

1427 HUDSON AVE N

| <u>Year</u> | <u>Uses</u> | <u>Source</u> |
|-------------|---------------|------------------|
| 2000 | GUZZARDO John | Haines & Company |

FINDINGS

1432 HUDSON AVE N

| <u>Year</u> | <u>Uses</u> | <u>Source</u> |
|-------------|-----------------------|-----------------------------------|
| 2000 | XXXX | Haines & Company |
| 1951 | N Hudsn Haring Lucy r | Pacific Telephone & Telegraph Co. |

1433 HUDSON AVE N

| <u>Year</u> | <u>Uses</u> | <u>Source</u> |
|-------------|-------------------------------------|-----------------------------------|
| 2000 | a 1/2 GENTRY Angelia M | Haines & Company |
| 1951 | N Hudsn Vreedeburgh Paul A r | Pacific Telephone & Telegraph Co. |
| | N Hudsn Kostka Leo accordn instrctr | Pacific Telephone & Telegraph Co. |

1436 HUDSON AVE N

| <u>Year</u> | <u>Uses</u> | <u>Source</u> |
|-------------|-------------------------------|-----------------------------------|
| 1951 | N Hudsn ONeill Thos F r | Pacific Telephone & Telegraph Co. |
| | N Hudsn Coane Wm V r | Pacific Telephone & Telegraph Co. |
| | N Hudsn Av Meredith Ralph B r | Pacific Telephone & Telegraph Co. |

1439 HUDSON AVE N

| <u>Year</u> | <u>Uses</u> | <u>Source</u> |
|-------------|----------------------|-----------------------------------|
| 2000 | HAEGELE John E | Haines & Company |
| 1951 | N Hudsn Bell Geo V r | Pacific Telephone & Telegraph Co. |

1441 HUDSON AVE N

| <u>Year</u> | <u>Uses</u> | <u>Source</u> |
|-------------|-------------------------|-----------------------------------|
| 2000 | XXXX | Haines & Company |
| 1951 | N Hudsn Av Davis Bill r | Pacific Telephone & Telegraph Co. |
| | N Hudsn Av Moritz C E r | Pacific Telephone & Telegraph Co. |

1443 HUDSON AVE N

| <u>Year</u> | <u>Uses</u> | <u>Source</u> |
|-------------|----------------------|-----------------------------------|
| 1951 | N Hudsn Alber Mary r | Pacific Telephone & Telegraph Co. |

1449 HUDSON AVE N

| <u>Year</u> | <u>Uses</u> | <u>Source</u> |
|-------------|--|-----------------------------------|
| 1951 | N Hudsn Palace Custom Shirt Shop | Pacific Telephone & Telegraph Co. |
| | N Hudsn Camp Mary E Palace Custom Shirt Shop | Pacific Telephone & Telegraph Co. |

FINDINGS

N CAHUENGA BLVD

1441 N CAHUENGA BLVD

| <u>Year</u> | <u>Uses</u> | <u>Source</u> |
|--------------------|---|----------------------|
| 1962 | SOCIAL SECURITY ADMINISTRATION U S GOVERNMENT BUREAU OF OLD AGE & SURVIVORS | Pacific Telephone |
| | UNITED STATES GOVERNMENT AIR FORCE DEPT OF RECRUITING STATION | Pacific Telephone |
| | U S GOVERNMENT HEALTH EDUCATION & WELFARE DEPT OF SOCIAL SECURITY ADMINISTR | Pacific Telephone |
| 1960 | SOCIAL SECURITY ADMINISTRATION U S GOVT BUREAU OF OLD AGE & SURVIVORS INS | Pacific Telephone |
| | U S GOVERNMENT HEALTH EDUCATION & WELFARE DEPT OF SOCIAL SECURITY ADMINISTR | Pacific Telephone |
| 1958 | ARMY DEPT OF ENGR OFC | Pacific Telephone |

1451 N CAHUENGA BLVD

| <u>Year</u> | <u>Uses</u> | <u>Source</u> |
|--------------------|-------------------------|----------------------|
| 1965 | LE GRAND THEATRE | Pacific Telephone |
| 1962 | LE GRAND COMEDY THEATRE | Pacific Telephone |

N Cole Place

1417 N Cole Place

| <u>Year</u> | <u>Uses</u> | <u>Source</u> |
|--------------------|----------------------------------|-----------------------------------|
| 1962 | Corday Adele | Pacific Telephone |
| 1951 | N Cole Pl Stedman R r | Pacific Telephone & Telegraph Co. |
| 1942 | GRAHAM Wm F bkpr | Los Angeles Directory Co. |
| | Mc Kegney Sarah Mrs | Los Angeles Directory Co. |
| 1937 | Mc Kegney Chas S pntr | Los Angeles Directory Co. |
| | Mc Kegney Kate L wid Jas | Los Angeles Directory Co. |
| 1933 | ANDREWS Rufus W Teresa batterymn | Los Angeles Directory Co. |
| | ANDREWS Wilson | Los Angeles Directory Co. |

1447 N Cole Place

| <u>Year</u> | <u>Uses</u> | <u>Source</u> |
|--------------------|-----------------------|---------------------------|
| 1933 | Welby Jas Marie slsmn | Los Angeles Directory Co. |
| | Welby Jas Marie slsmn | Los Angeles Directory Co. |

FINDINGS

N HUDSON AVE

1410 N HUDSON AVE

| <u>Year</u> | <u>Uses</u> | <u>Source</u> |
|--------------------|-----------------------------|---------------------------|
| 1942 | MILLER Donald S carrier PO | Los Angeles Directory Co. |
| | Sawyer Adele actor | Los Angeles Directory Co. |
| 1937 | TANNER John J Adele S | Los Angeles Directory Co. |
| 1929 | WEBSTER Geo K lab r | Los Angeles Directory Co. |
| | Webster Danl H Mary E jan h | Los Angeles Directory Co. |

1412 N HUDSON AVE

| <u>Year</u> | <u>Uses</u> | <u>Source</u> |
|--------------------|--------------------------------------|---------------------------|
| 1942 | Martindell Sarah Mrs slsw n | Los Angeles Directory Co. |
| 1937 | FLETCHER Kenneth G Elsie M studiowkr | Los Angeles Directory Co. |
| | MILLER Chas A Myrtle F printer | Los Angeles Directory Co. |
| | MILLER Don clk | Los Angeles Directory Co. |
| | MILLER Ruth clk | Los Angeles Directory Co. |

N Hudson Ave

1414 N Hudson Ave

| <u>Year</u> | <u>Uses</u> | <u>Source</u> |
|--------------------|---------------------|----------------------|
| 2014 | LOS ANGELES CITY OF | EDR Digital Archive |
| | LOS ANGELES CITY OF | EDR Digital Archive |
| 2010 | LOS ANGELES CITY OF | EDR Digital Archive |
| | LOS ANGELES CITY OF | EDR Digital Archive |

N HUDSON AVE

1414 N HUDSON AVE

| <u>Year</u> | <u>Uses</u> | <u>Source</u> |
|--------------------|------------------------------------|---------------------------|
| 1942 | Fullerton Ella D clk | Los Angeles Directory Co. |
| | Fullerton Dean S Ella W film techn | Los Angeles Directory Co. |
| 1937 | FULLERTON B Dean S Ella film tech | Los Angeles Directory Co. |
| 1929 | GRAY E Paul Dolly real est | Los Angeles Directory Co. |

1415 N HUDSON AVE

| <u>Year</u> | <u>Uses</u> | <u>Source</u> |
|--------------------|--------------------|----------------------|
| 2006 | LOPEZ Sandra | Haines Company, Inc. |
| | BELCHER Leoncia | Haines Company, Inc. |
| | SULAIMAN Javid A | Haines Company, Inc. |

FINDINGS

| <u>Year</u> | <u>Uses</u> | <u>Source</u> |
|-------------|-------------------------------------|---------------------------|
| 1990 | FUENTES LESLIE | Pacific Bell |
| | PEREZ RENE | Pacific Bell |
| 1986 | DORSETT RON | Pacific Bell |
| | PEREZ CHRISTINE | Pacific Bell |
| | WATTS RIAN | Pacific Bell |
| 1981 | WELDING DONALD | Pacific Telephone |
| 1976 | Barahona Rolando | Pacific Telephone |
| | Davis Ann N | Pacific Telephone |
| | Henroid Lance | Pacific Telephone |
| 1942 | MITCHELL May slswn | Los Angeles Directory Co. |
| | MITCHELL Amy I sten | Los Angeles Directory Co. |
| | BAKER Robt M Ellen | Los Angeles Directory Co. |
| 1937 | THOMAS Jos A Alyce M musician | Los Angeles Directory Co. |
| | Moulin Genivieve | Los Angeles Directory Co. |
| | Moulin Fred A Ruby acct | Los Angeles Directory Co. |
| | Hoyt Chas | Los Angeles Directory Co. |
| 1933 | WEBBER Almon H Iva L signs | Los Angeles Directory Co. |
| | Moulin Fred A Ruby | Los Angeles Directory Co. |
| 1929 | Moulin Fredk A Ruby I | Los Angeles Directory Co. |
| | Moulin Dwight adv Hollywood Citizen | Los Angeles Directory Co. |
| | ALLISON Louise Mrs | Los Angeles Directory Co. |

1417 N HUDSON AVE

| <u>Year</u> | <u>Uses</u> | <u>Source</u> |
|-------------|---|---------------------------|
| 1942 | STANNARD Clara J Mrs emp G W Spratt Optical Co | Los Angeles Directory Co. |
| 1937 | Gallinger Rolph R Theresa | Los Angeles Directory Co. |
| 1933 | Nealis John J Dorothy E | Los Angeles Directory Co. |
| 1929 | WATTS Cyral A Mary waiter h | Los Angeles Directory Co. |

1418 N HUDSON AVE

| <u>Year</u> | <u>Uses</u> | <u>Source</u> |
|-------------|--|---------------------------|
| 2006 | No Current Listing | Haines Company, Inc. |
| 1942 | MARTIN Jas F | Los Angeles Directory Co. |
| 1937 | NEWMAN Claude E Nettie sports editor Hollywood Citizen News | Los Angeles Directory Co. |
| 1933 | NEWMAN Claude E Nettie sports writer Hollywood Citizen News | Los Angeles Directory Co. |
| 1929 | NEWMAN Claude E Nettie sports editor Hollywood Citizen | Los Angeles Directory Co. |
| | MORRIS Sherman gdnr | Los Angeles Directory Co. |

FINDINGS

| <u>Year</u> | <u>Uses</u> | <u>Source</u> |
|-------------|--------------------|---------------------------|
| 1929 | Mc DERMOTT Addis J | Los Angeles Directory Co. |

1420 N HUDSON AVE

| <u>Year</u> | <u>Uses</u> | <u>Source</u> |
|-------------|-------------------------|---------------------------|
| 1976 | Perreault Ronald | Pacific Telephone |
| 1942 | GORDON Alex Ellen | Los Angeles Directory Co. |
| 1937 | MOORE Larry H Ruth cook | Los Angeles Directory Co. |
| 1929 | WEBER Helen Mrs h | Los Angeles Directory Co. |
| | COPELAND Alf W Ruby | Los Angeles Directory Co. |

1421 N HUDSON AVE

| <u>Year</u> | <u>Uses</u> | <u>Source</u> |
|-------------|--------------------------|---------------------------|
| 2006 | FUENTES Leslie | Haines Company, Inc. |
| | GONZALEZ Olympa | Haines Company, Inc. |
| | MONROY Susana | Haines Company, Inc. |
| 1990 | AYALA LUIS S | Pacific Bell |
| | RIVERA E | Pacific Bell |
| | SANDOVAL ROLANDO A | Pacific Bell |
| 1986 | AYALA LUIS S | Pacific Bell |
| | FRANCO MORRIS | Pacific Bell |
| | FUENTES LESLIE | Pacific Bell |
| 1981 | DELORENTZ EDGAR | Pacific Telephone |
| | ENRIQUEZ GUADALUPE | Pacific Telephone |
| | FUENTES LESLIE | Pacific Telephone |
| | BONILLA MARIA ELIDA | Pacific Telephone |
| | CALDERON RAMIRO | Pacific Telephone |
| | CAMPBELL LIZZIE | Pacific Telephone |
| 1976 | Calderon Ramiro | Pacific Telephone |
| | Del Rico Bernardino | Pacific Telephone |
| | Elmishad Magdy | Pacific Telephone |
| | Lin Chung Ming Chiang | Pacific Telephone |
| 1942 | POOL Chas H mach | Los Angeles Directory Co. |
| | Surtees Alice P restrwkr | Los Angeles Directory Co. |
| 1937 | POOLE Chas mech | Los Angeles Directory Co. |
| 1933 | Pool Chas H | Los Angeles Directory Co. |
| | Pool Mary A wid W H | Los Angeles Directory Co. |
| 1929 | POOL Chas H mgr h | Los Angeles Directory Co. |
| | POOL Mary A wid W H r | Los Angeles Directory Co. |

FINDINGS

1422 N HUDSON AVE

| <u>Year</u> | <u>Uses</u> | <u>Source</u> |
|-------------|----------------------------------|---------------------------|
| 1942 | DANIEL Meyer J Regina dry gds | Los Angeles Directory Co. |
| | SMITH Josephine Mrs | Los Angeles Directory Co. |
| 1937 | SMITH Thelma V waiter | Los Angeles Directory Co. |
| | SMITH Thos H Josephine constrwkr | Los Angeles Directory Co. |
| | ANDERSON Stella wid Esleie cook | Los Angeles Directory Co. |

1425 N HUDSON AVE

| <u>Year</u> | <u>Uses</u> | <u>Source</u> |
|-------------|-------------------------------------|---------------------------|
| 2006 | No Current Listing | Haines Company, Inc. |
| 1986 | MC CORMICK ROSE | Pacific Bell |
| 1981 | MCCORMICK ROSE | Pacific Telephone |
| 1976 | Mc Cormick Rose | Pacific Telephone |
| 1942 | Henderson Alf Caroline G clk | Los Angeles Directory Co. |
| 1937 | Henderson Alf Caroline G clk | Los Angeles Directory Co. |
| 1933 | Vennink Geo A Ruby A tchr City Schs | Los Angeles Directory Co. |

1427 N HUDSON AVE

| <u>Year</u> | <u>Uses</u> | <u>Source</u> |
|-------------|--------------------------------|---------------------------|
| 2006 | No Current Listing | Haines Company, Inc. |
| 1990 | LEWIS BRADFORD | Pacific Bell |
| 1981 | PLANAS MIGUEL | Pacific Telephone |
| 1942 | BURNETT John D scct G C Willis | Los Angeles Directory Co. |
| | BURNETT Harry Margt A slsmn | Los Angeles Directory Co. |
| 1937 | Vangel Chas restr | Los Angeles Directory Co. |
| 1933 | Henderson Alf Caroline G clk | Los Angeles Directory Co. |
| 1929 | Henderson Alf Caroline clk | Los Angeles Directory Co. |

1428 N HUDSON AVE

| <u>Year</u> | <u>Uses</u> | <u>Source</u> |
|-------------|---|---------------------------|
| 1981 | SUNWEST PLUMBING HEATING SEWER CONTRACTORS | Pacific Telephone |
| | BANKS R | Pacific Telephone |
| 1976 | Samson La Dell | Pacific Telephone |
| 1942 | WILKS Sadie Y restrwkr | Los Angeles Directory Co. |
| | Sattler Richd clk | Los Angeles Directory Co. |
| | Hinker Carl sta atdt | Los Angeles Directory Co. |
| | KELLEY Albt R | Los Angeles Directory Co. |
| | Montgomery Alice clk | Los Angeles Directory Co. |
| 1937 | Trapp Chas D studiowkr | Los Angeles Directory Co. |

FINDINGS

| <u>Year</u> | <u>Uses</u> | <u>Source</u> |
|-------------|---------------------|---------------------------|
| 1937 | MARTIN Chas do clnr | Los Angeles Directory Co. |
| | Krikos Niro writer | Los Angeles Directory Co. |
| | EDWARDS Carl caddy | Los Angeles Directory Co. |
| | CASEY Kate wid Benj | Los Angeles Directory Co. |

1432 N HUDSON AVE

| <u>Year</u> | <u>Uses</u> | <u>Source</u> |
|-------------|-------------------------------------|---------------------------|
| 1981 | FORD ANNIE | Pacific Telephone |
| 1976 | Haring L T | Pacific Telephone |
| 1942 | HARING John A carp | Los Angeles Directory Co. |
| | HARING Lucy T sten BPW | Los Angeles Directory Co. |
| | HARING Clara M drsmkr | Los Angeles Directory Co. |
| | Pitchel Harold actor | Los Angeles Directory Co. |
| 1937 | HARING Lucy T sten Board of Pub Wks | Los Angeles Directory Co. |
| | HARING Clara smstrs | Los Angeles Directory Co. |
| | Horing John A | Los Angeles Directory Co. |
| 1933 | HARING Lucy F sten Ed Pub Wks | Los Angeles Directory Co. |
| | HARING Clara drsmkr | Los Angeles Directory Co. |
| 1929 | Haring Sadie | Los Angeles Directory Co. |
| | Haring John A carp | Los Angeles Directory Co. |
| | Haring Geo Mary carp | Los Angeles Directory Co. |
| | Haring Clara M drsmkr | Los Angeles Directory Co. |

1433 N HUDSON AVE

| <u>Year</u> | <u>Uses</u> | <u>Source</u> |
|-------------|--|---------------------------|
| 2006 | HAEGELE John | Haines Company, Inc. |
| | VENEGAS Nancy | Haines Company, Inc. |
| 1990 | ALBRITTON C F | Pacific Bell |
| 1986 | ALBRITTON C F | Pacific Bell |
| 1976 | Murphree Jill | Pacific Telephone |
| | Dieter Marie | Pacific Telephone |
| 1942 | Stidger Geo mech | Los Angeles Directory Co. |
| | Lacca Horace C Susan | Los Angeles Directory Co. |
| | GRAHAM Elsie | Los Angeles Directory Co. |
| | GRAHAM Lillie slswn | Los Angeles Directory Co. |
| 1937 | ANDERSON Alice C cash Albt T Balzar Co | Los Angeles Directory Co. |
| | ANDERSON Robt F slsmn | Los Angeles Directory Co. |
| | GAY Robt studiowkr | Los Angeles Directory Co. |

FINDINGS

| <u>Year</u> | <u>Uses</u> | <u>Source</u> |
|-------------|-----------------------------|---------------------------|
| 1937 | Raftone Anita dancer | Los Angeles Directory Co. |
| | Raftone Crystal dancer | Los Angeles Directory Co. |
| | Roy Chas E Alice M meat ctr | Los Angeles Directory Co. |
| | STEIN Paul studiowkr | Los Angeles Directory Co. |
| 1933 | FOLEY Rose Mrs | Los Angeles Directory Co. |
| | GRAY Mary C | Los Angeles Directory Co. |
| 1929 | Lavik Marvin A | Los Angeles Directory Co. |
| | Lavik Pearl | Los Angeles Directory Co. |
| | PETERSON Edw J tailor | Los Angeles Directory Co. |
| | Welby Jos h | Los Angeles Directory Co. |

1434 N HUDSON AVE

| <u>Year</u> | <u>Uses</u> | <u>Source</u> |
|-------------|-----------------------|---------------------------|
| 1929 | Shiltz Clara r | Los Angeles Directory Co. |
| | GARVEY Thos Rita pntr | Los Angeles Directory Co. |
| | Shiltz Josephine h | Los Angeles Directory Co. |

1436 N HUDSON AVE

| <u>Year</u> | <u>Uses</u> | <u>Source</u> |
|------------------------|-------------------------------------|---------------------------|
| 1942 | Vandervort Bernard mech | Los Angeles Directory Co. |
| | Singer Florence L restrwkr | Los Angeles Directory Co. |
| | Marturello Frank D Zora baker | Los Angeles Directory Co. |
| | Vandervort Mary Jane tel opr | Los Angeles Directory Co. |
| | Coane Doris W clk | Los Angeles Directory Co. |
| | Coane Geo V Florence M film techn | Los Angeles Directory Co. |
| | Coane Wm V clk | Los Angeles Directory Co. |
| | Couse Albt Sue mech | Los Angeles Directory Co. |
| | Dove Lee A Rase S mech | Los Angeles Directory Co. |
| | DUGAN Kath wid Danl mgr Hudson Apts | Los Angeles Directory Co. |
| | HUDSON Apartments | Los Angeles Directory Co. |
| | Martinez Albt P bkpr | Los Angeles Directory Co. |
| | 1937 | Updegraff Irene Mrs |
| Coane Geo V Florence M | | Los Angeles Directory Co. |
| Hudson Apartments | | Los Angeles Directory Co. |
| 1933 | PERRY John G florist | Los Angeles Directory Co. |
| 1929 | BLAKE Rachel writer | Los Angeles Directory Co. |
| | DUFFY Jas T Helen M | Los Angeles Directory Co. |
| | Hudson Apartments | Los Angeles Directory Co. |
| | MITCHELL Leo A auto mech | Los Angeles Directory Co. |

FINDINGS

| <u>Year</u> | <u>Uses</u> | <u>Source</u> |
|-------------|---|---------------------------|
| 1929 | MITCHELL Paul P Mary A slsmn Teofilo Valdez | Los Angeles Directory Co. |

N Hudson Ave

1439 N Hudson Ave

| <u>Year</u> | <u>Uses</u> | <u>Source</u> |
|-------------|----------------------------|---------------------|
| 2014 | HAEGELE ANITA | EDR Digital Archive |
| | HAEGELE ANITA | EDR Digital Archive |
| 2010 | LUDWIG PROPERTIES FAMILY P | EDR Digital Archive |
| | HAEGELE ANITA | EDR Digital Archive |
| | LUDWIG PROPERTIES FAMILY P | EDR Digital Archive |
| | HAEGELE ANITA | EDR Digital Archive |

N HUDSON AVE

1439 N HUDSON AVE

| <u>Year</u> | <u>Uses</u> | <u>Source</u> |
|-------------|---|---------------------------|
| 2006 | HAEGELE John E | Haines Company, Inc. |
| 1990 | MICHAELSON DANIEL B | Pacific Bell |
| | HAEGELE KEVIN | Pacific Bell |
| | HAEGELE JOHN E | Pacific Bell |
| | HAEGELE DARREN | Pacific Bell |
| 1986 | YOUNG DOROTHY | Pacific Bell |
| | HAEGELE KEVIN | Pacific Bell |
| | HAEGELE JOHN E | Pacific Bell |
| | HAEGELE DARREN | Pacific Bell |
| 1981 | LE VINE FRANK | Pacific Telephone |
| | YOUNG DOROTHY | Pacific Telephone |
| | KURIEL STEVE | Pacific Telephone |
| | HAEGELE JOHN E | Pacific Telephone |
| | HAEGELE DARREN | Pacific Telephone |
| 1976 | Graber B | Pacific Telephone |
| | Haegele John E | Pacific Telephone |
| | Kostka Leo | Pacific Telephone |
| | Le Vine Frank | Pacific Telephone |
| 1942 | Hoadley Jas R | Los Angeles Directory Co. |
| | Maloney Clara M floorwn Pac Kntting Mills | Los Angeles Directory Co. |
| | Maloney Dorothy | Los Angeles Directory Co. |
| | Maloney Elsie | Los Angeles Directory Co. |

FINDINGS

| <u>Year</u> | <u>Uses</u> | <u>Source</u> |
|-------------|---|---------------------------|
| 1942 | Maloney John clk | Los Angeles Directory Co. |
| 1937 | BEAMER P J bilhard atdt Hollywood Athletic Club | Los Angeles Directory Co. |
| | Bremer Patk J | Los Angeles Directory Co. |
| 1933 | BERRY Geo W Beulah B | Los Angeles Directory Co. |
| 1929 | Lawlor Hoey Eliz writer | Los Angeles Directory Co. |

1440 N HUDSON AVE

| <u>Year</u> | <u>Uses</u> | <u>Source</u> |
|-------------|--------------------|---------------------------|
| 1929 | Dugan Cath Mrs clk | Los Angeles Directory Co. |
| | DUNN Wm L Lora clk | Los Angeles Directory Co. |
| | Dugan Dan Cath | Los Angeles Directory Co. |

1441 N HUDSON AVE

| <u>Year</u> | <u>Uses</u> | <u>Source</u> |
|-------------|----------------|----------------------|
| 2006 | GRAY Jerald Z | Haines Company, Inc. |
| | LESCAMELA John | Haines Company, Inc. |
| 1976 | Aello Virginia | Pacific Telephone |
| | Nhr Morry | Pacific Telephone |
| | Valon Virginia | Pacific Telephone |

1442 N HUDSON AVE

| <u>Year</u> | <u>Uses</u> | <u>Source</u> |
|-------------|--------------------------|---------------------------|
| 1929 | Guentzel D Leuie artist | Los Angeles Directory Co. |
| | Cleghorn Mary J Mrs | Los Angeles Directory Co. |
| | Cleghorn Douglas H slsmn | Los Angeles Directory Co. |

1443 N HUDSON AVE

| <u>Year</u> | <u>Uses</u> | <u>Source</u> |
|-------------|-----------------------------|---------------------------|
| 1958 | Alber Mary | Pacific Telephone |
| 1942 | Alber Elise | Los Angeles Directory Co. |
| 1937 | Estelle Everett E studiowkr | Los Angeles Directory Co. |
| 1929 | BARNETT Jas L electn | Los Angeles Directory Co. |

1444 N HUDSON AVE

| <u>Year</u> | <u>Uses</u> | <u>Source</u> |
|-------------|---------------------------|---------------------------|
| 1929 | Engleman Jos E Vilda | Los Angeles Directory Co. |
| | Latimer Jas Jessie mining | Los Angeles Directory Co. |

FINDINGS

1448 N HUDSON AVE

| <u>Year</u> | <u>Uses</u> | <u>Source</u> |
|-------------|-------------------|---------------------------|
| 1942 | Alber Arth lawyer | Los Angeles Directory Co. |

1483 N HUDSON AVE

| <u>Year</u> | <u>Uses</u> | <u>Source</u> |
|-------------|------------------------------|---------------------------|
| 1937 | TATE Gladys D wid C W dancer | Los Angeles Directory Co. |

1433 1/2 N HUDSON AVE

| <u>Year</u> | <u>Uses</u> | <u>Source</u> |
|-------------|-------------|-------------------|
| 1986 | MYERS GEO A | Pacific Bell |
| 1981 | MYERS GEO A | Pacific Telephone |

1441 1/2 N HUDSON AVE

| <u>Year</u> | <u>Uses</u> | <u>Source</u> |
|-------------|--------------------------|-------------------|
| 1986 | COMPUTERS OF AMERICA INC | Pacific Bell |
| 1981 | VALON VIRGINIA | Pacific Telephone |

1441 3/4 N HUDSON AVE

| <u>Year</u> | <u>Uses</u> | <u>Source</u> |
|-------------|----------------|---------------|
| 1990 | AELIO VIRGINIA | Pacific Bell |

SUNSET BLVD

6430 SUNSET BLVD

| <u>Year</u> | <u>Uses</u> | <u>Source</u> |
|-------------|------------------------------------|-------------------|
| 1990 | ELEN ROBERT & ASSOCIATES | Pacific Bell |
| 1986 | ELEN ROBERT & ASSOCIATES | Pacific Bell |
| | MCKISSACK LUKE ATTY | Pacific Bell |
| 1981 | ADV INC | Pacific Telephone |
| | RODEN HARRY R III CPA | Pacific Telephone |
| 1976 | Gilbert Martin atly | Pacific Telephone |
| | Kucher Martin CPA | Pacific Telephone |
| | Management Associates Inc | Pacific Telephone |
| | Roden Harry R III CPA | Pacific Telephone |
| | Segal Joseph CPA | Pacific Telephone |
| | Skaff & Kucher An Accountancy Corp | Pacific Telephone |
| | Skaff Roy CPA | Pacific Telephone |
| | Skaff Segal & Co CPAs | Pacific Telephone |
| | Witkin Francine Agcy The | Pacific Telephone |
| 1971 | Bear Valley Springs | Pacific Telephone |

FINDINGS

| <u>Year</u> | <u>Uses</u> | <u>Source</u> |
|-------------|---|---------------------------|
| 1971 | Cooke & Levitt Inc | Pacific Telephone |
| | Guilford Richard E atty | Pacific Telephone |
| | Kessler Jerome A atty | Pacific Telephone |
| | Lakeworld Properties | Pacific Telephone |
| | Main Office | Pacific Telephone |
| | Lakeworld Properties | Pacific Telephone |
| | Bear Valley Springs | Pacific Telephone |
| | Management Associates Inc | Pacific Telephone |
| | Monroe Leonard H atty | Pacific Telephone |
| | Roden Harry R III CPA | Pacific Telephone |
| | Segal Joseph | Pacific Telephone |
| | Skaff Roy | Pacific Telephone |
| | Skaff Segal & Go CPAs | Pacific Telephone |
| | Wasserman S T | Pacific Telephone |
| 1933 | MOBLEY EXPRESS & TRANSFER Robt J Colloty General Trucking Moving Crating and Shipping | Los Angeles Directory Co. |
| | MOBLEY Robt I clk | Los Angeles Directory Co. |
| 1924 | Mobley Robt clk r | Los Angeles Directory Co. |

6464 SUNSET BLVD

| <u>Year</u> | <u>Uses</u> | <u>Source</u> |
|-------------|--|---------------------------|
| 1990 | PROFESSIONAL SECURITY CONSULTANTS INC | Pacific Bell |
| 1986 | MANPOWER TEMPORARY SERVICES | Pacific Bell |
| 1981 | MANPOWER TEMPORARY SERVICES | Pacific Telephone |
| | REALTY APARTMENTS MANAGEMENT LTD | Pacific Telephone |
| 1976 | Field Engineering Office | Pacific Telephone |
| | ITEL CORP Computer Products Del Amo Financial Center Tor | Pacific Telephone |
| 1975 | Field Engineering Office | Pacific Telephone |
| 1971 | Aldworth Richard T investmt | Pacific Telephone |
| 1933 | MITCHELL Jos A writer | Los Angeles Directory Co. |
| 1929 | KEMP Arth J acct exec Homg Cooper Co | Los Angeles Directory Co. |
| | LORD Ida W Mm | Los Angeles Directory Co. |
| | MITCHELL Jos A writer | Los Angeles Directory Co. |
| 1924 | MITCHELL Jos A mot pict dir r | Los Angeles Directory Co. |
| | MITCHELL Leo A auto mech r | Los Angeles Directory Co. |
| | MITCHELL Peter P h | Los Angeles Directory Co. |
| | h | Los Angeles Directory Co. |

FINDINGS

SUNSET BLVD W

6424 SUNSET BLVD W

| <u>Year</u> | <u>Uses</u> | <u>Source</u> |
|-------------|---|-----------------------------------|
| 1951 | W Sunst Bl Jensen Delbert Shell Oil Stn | Pacific Telephone & Telegraph Co. |
| | W Sunset Shell Oil Stn | Pacific Telephone & Telegraph Co. |

6427 SUNSET BLVD W

| <u>Year</u> | <u>Uses</u> | <u>Source</u> |
|-------------|-----------------------|-----------------------------------|
| 2000 | PORTER FILM COMPANY | Haines & Company |
| 1951 | Sunset Richmond Hotel | Pacific Telephone & Telegraph Co. |

6430 SUNSET BLVD W

| <u>Year</u> | <u>Uses</u> | <u>Source</u> |
|-------------|---|------------------|
| 2000 | CAHUENGA SUNST BLDG A C I INSTITUTE | Haines & Company |
| | WONS SMOKESHOP | Haines & Company |
| | PRODUCTIONS&ADVE RTISING AGHISHIANARA LAW | Haines & Company |
| | OFFICES OF AMER COMMUNICATIONS INSTITUTE | Haines & Company |
| | ASIA NETWORK ENTERPRISE THE | Haines & Company |
| | ASIAN AMER ADVRTSTG & MRKTG | Haines & Company |
| | B L T & ASSOCIATES | Haines & Company |
| | B L T & ASSOCIATES INC | Haines & Company |
| | B L T & ASSOCIATES INC | Haines & Company |
| | BURRELLES PRESS CLIPPING SERV | Haines & Company |
| | C I A CREATIVE GRP | Haines & Company |
| | CABLE NEWS NETWORK | Haines & Company |
| | COPPERFIELD INVSTMT | Haines & Company |
| | DIGITRON CMNCTNS | Haines & Company |
| | E H Q INC | Haines & Company |
| | ECO NEWS | Haines & Company |
| | HEALTH NET DIAGNOSTIC INC | Haines & Company |
| | HOLLYWD SHOPPING NETWORK INC | Haines & Company |
| | I B C HOLLYWOOD | Haines & Company |
| | KEYSTONE COMMUNICATIONS INC | Haines & Company |
| | LA PEDIATRICS AIDS | Haines & Company |
| | M V P COMMUNICATION | Haines & Company |
| | MATRIX MUSIC WORKS | Haines & Company |
| | MEDIA LINK | Haines & Company |

FINDINGS

| <u>Year</u> | <u>Uses</u> | <u>Source</u> |
|-------------|-----------------------------|------------------|
| 2000 | NANKIN GERALD A OD | Haines & Company |
| | NOVASTAR | Haines & Company |
| | PIXCEL MEDIA | Haines & Company |
| | PRIORITY RECORDS | Haines & Company |
| | PROGRAM LINK | Haines & Company |
| | QUEENS GROUP INC | Haines & Company |
| | REZ N 8 PRODUCTIONS | Haines & Company |
| | RELAY POINT | Haines & Company |
| | RESONATE PRODUCTIONS | Haines & Company |
| | SCARLET LETTERS | Haines & Company |
| | SONG WRITERS GUILD | Haines & Company |
| | SUNPOINT SECURITIES | Haines & Company |
| | THE ASIA NETWORK | Haines & Company |
| | THE ASIA ENTERPRISE NETWORK | Haines & Company |
| | UNIV CHLD MED GRP | Haines & Company |
| | VIDEO BROADCA | Haines & Company |
| | VIDEO MONITORING SERVICES | Haines & Company |
| | WONG TIMOTHY COD | Haines & Company |
| | A C I | Haines & Company |

6431 SUNSET BLVD W

| <u>Year</u> | <u>Uses</u> | <u>Source</u> |
|-------------|-------------|------------------|
| 2000 | HOOL Lance | Haines & Company |

6432 SUNSET BLVD W

| <u>Year</u> | <u>Uses</u> | <u>Source</u> |
|-------------|-------------|------------------|
| 2000 | XXXX | Haines & Company |

6433 SUNSET BLVD W

| <u>Year</u> | <u>Uses</u> | <u>Source</u> |
|-------------|---|-----------------------------------|
| 2000 | DINA ART COMPANY | Haines & Company |
| | GOLOSTEIN Dina | Haines & Company |
| 1951 | Sunset Hollywd Venetian Blind Co | Pacific Telephone & Telegraph Co. |
| | Sunset Hollywd Linoleum Co | Pacific Telephone & Telegraph Co. |
| | Sunset Hollywd Floor Covering Co | Pacific Telephone & Telegraph Co. |
| | Sunset Hollywd Carpet Co | Pacific Telephone & Telegraph Co. |
| | Sunset Hirsh Linoleum & Venetian Blind Co | Pacific Telephone & Telegraph Co. |
| | Sunset Beverly Hills Venetian Blind & Linoleum Co | Pacific Telephone & Telegraph Co. |

FINDINGS

| <u>Year</u> | <u>Uses</u> | <u>Source</u> |
|---------------------------|---|-----------------------------------|
| 1951 | Sunset Barton Louis R Hollywd Venetian Blind Co | Pacific Telephone & Telegraph Co. |
| | Sunset Hollywd Window Shade & Linoleum Co | Pacific Telephone & Telegraph Co. |
| 6434 SUNSET BLVD W | | |
| <u>Year</u> | <u>Uses</u> | <u>Source</u> |
| 1951 | Sunset Wallace Milton r | Pacific Telephone & Telegraph Co. |
| 6435 SUNSET BLVD W | | |
| <u>Year</u> | <u>Uses</u> | <u>Source</u> |
| 2000 | XXXX | Haines & Company |
| 6436 SUNSET BLVD W | | |
| <u>Year</u> | <u>Uses</u> | <u>Source</u> |
| 1951 | Sunset Thomas Signs | Pacific Telephone & Telegraph Co. |
| | Sunst BI Thomas Signs | Pacific Telephone & Telegraph Co. |
| | Sunset Manning Jean C Thomas Signs | Pacific Telephone & Telegraph Co. |
| | Sunset Manning Signs | Pacific Telephone & Telegraph Co. |
| 6437 SUNSET BLVD W | | |
| <u>Year</u> | <u>Uses</u> | <u>Source</u> |
| 2000 | HOLLYWD NAILS | Haines & Company |
| 6439 SUNSET BLVD W | | |
| <u>Year</u> | <u>Uses</u> | <u>Source</u> |
| 1951 | W Sunset Asbury Rapid Transit System | Pacific Telephone & Telegraph Co. |
| | Sunset Crawley Velma C | Pacific Telephone & Telegraph Co. |
| | W Sunset Original Stage Line Inc | Pacific Telephone & Telegraph Co. |
| 6441 SUNSET BLVD W | | |
| <u>Year</u> | <u>Uses</u> | <u>Source</u> |
| 2000 | GANALEE INC | Haines & Company |
| | SPIRIT SHOPPE & DELI | Haines & Company |
| 6445 SUNSET BLVD W | | |
| <u>Year</u> | <u>Uses</u> | <u>Source</u> |
| 2000 | BOCHENEK Dora | Haines & Company |
| 6449 SUNSET BLVD W | | |
| <u>Year</u> | <u>Uses</u> | <u>Source</u> |
| 2000 | FOND Charles | Haines & Company |

FINDINGS

| <u>Year</u> | <u>Uses</u> | <u>Source</u> |
|-------------|--|-----------------------------------|
| 1951 | Sunset Pep Boys Manny Moe and Jack of Calif The Los Angeles Stores | Pacific Telephone & Telegraph Co. |

6453 SUNSET BLVD W

| <u>Year</u> | <u>Uses</u> | <u>Source</u> |
|-------------|--------------------------------------|-----------------------------------|
| 1951 | Sunst BI Pacific Finance L A offices | Pacific Telephone & Telegraph Co. |

6455 SUNSET BLVD W

| <u>Year</u> | <u>Uses</u> | <u>Source</u> |
|-------------|---|-----------------------------------|
| 1951 | Sunst BI Exact O Plastic Plate | Pacific Telephone & Telegraph Co. |
| | Sunset Atlas Features Syndicate newsprs | Pacific Telephone & Telegraph Co. |
| | Sunset Hollywd Mat & Engraving | Pacific Telephone & Telegraph Co. |
| | Sunset White Bob Hollywd Photocopy Serv | Pacific Telephone & Telegraph Co. |
| | Sunset Leeds Incorporated | Pacific Telephone & Telegraph Co. |
| | Sunset Hollywd Photocopy Serv | Pacific Telephone & Telegraph Co. |
| | Sunset Hollywd Mat & Typesetting | Pacific Telephone & Telegraph Co. |

6457 SUNSET BLVD W

| <u>Year</u> | <u>Uses</u> | <u>Source</u> |
|-------------|-------------------|-----------------------------------|
| 1951 | Sunst Sheldon tlr | Pacific Telephone & Telegraph Co. |

6459 SUNSET BLVD W

| <u>Year</u> | <u>Uses</u> | <u>Source</u> |
|-------------|-------------|------------------|
| 2000 | XXXX | Haines & Company |

6463 SUNSET BLVD W

| <u>Year</u> | <u>Uses</u> | <u>Source</u> |
|-------------|-------------------|------------------|
| 2000 | INTELUAGENT FILMS | Haines & Company |

6464 SUNSET BLVD W

| <u>Year</u> | <u>Uses</u> | <u>Source</u> |
|-------------|---------------------------|------------------|
| 2000 | BUNNYLOON INC | Haines & Company |
| | CAFE ON SUNSET | Haines & Company |
| | CELEBRITY ENTERPRISES | Haines & Company |
| | CHAIKIN ROBERT ATTY | Haines & Company |
| | COPY CENTRAL | Haines & Company |
| | COPY MAT | Haines & Company |
| | CRAIG ELAINE CASTING | Haines & Company |
| | CUSTOM TRAINING INSTITUTE | Haines & Company |
| | DUBLE SHOT RECORDS | Haines & Company |

FINDINGS

| <u>Year</u> | <u>Uses</u> | <u>Source</u> |
|-------------|------------------------------------|------------------|
| 2000 | E 50 WEBSITE HOSTING | Haines & Company |
| | ELAINE CRAIG VOICE CASTING | Haines & Company |
| | EVERGREEN TRAVEL | Haines & Company |
| | FIRELINE NETWORK SOLUTIONS | Haines & Company |
| | FOLB BRADLEY | Haines & Company |
| | FOLB STANLEY CONTR & DEVELOPERS | Haines & Company |
| | GOSIS STELLA DDS | Haines & Company |
| | GUROVICH YUSEF MD | Haines & Company |
| | HOLCOMBER PRTNG SRV | Haines & Company |
| | HOLLYWD CULTURAL CENTER | Haines & Company |
| | HOLLYWD DETAIL SHOP NO | Haines & Company |
| | INDUSTRY ADVANTAGE | Haines & Company |
| | INTL MUSIC INDUSTRY EXCHANGE | Haines & Company |
| | INTL TELEPRODUCTION SOCIETY | Haines & Company |
| | KALEIDOSCOPE PROMOTIONS INC | Haines & Company |
| | KEN PHILLIPS PUBLICITY GROUP | Haines & Company |
| | LA CTY POLOPRTNS | Haines & Company |
| | LADERMAN GERALD ATTY | Haines & Company |
| | LOS FELIZ POST | Haines & Company |
| | MCTAGGART DEBBIE PHD | Haines & Company |
| | MEDIA KOPE INC 323 960 089 M | Haines & Company |
| | MUZIK MANAGEMENT | Haines & Company |
| | N 2 K | Haines & Company |
| | NGUYEN HOP DDS PHD | Haines & Company |
| | OGDEN PAGE ACCNTNCY | Haines & Company |
| | OLIVIE MIHAIL MD | Haines & Company |
| | P C A CO | Haines & Company |
| | PAGE MARKETINC & INS SERV INC | Haines & Company |
| | PARAMOUNT CONTRACTORS & DEVELOPERS | Haines & Company |
| | PAUL AND WALT WORLD WIDE | Haines & Company |
| | PAUL AND WALT WORLD WIDE | Haines & Company |
| | PAUL AND WALT WORLD WIDE | Haines & Company |
| | PEOPLE NETWORK THE | Haines & Company |
| | PILOT PRODUCTIONS | Haines & Company |
| | PREMIER NURSING SERVICES INC | Haines & Company |
| | PROFSNL EMPLOYER SV | Haines & Company |
| | PROFSNL SECURITY CONSULTANTS | Haines & Company |

FINDINGS

| <u>Year</u> | <u>Uses</u> | <u>Source</u> |
|-------------|--|------------------|
| 2000 | PUNIM PRODUCTIONS | Haines & Company |
| | ROM INVESTMENTS | Haines & Company |
| | RED PLANET PRODUCTIONS | Haines & Company |
| | REEL DRAW ANIMATION | Haines & Company |
| | ROCKTROPOLIS | Haines & Company |
| | S D N ONLINE INCORPORATED | Haines & Company |
| | S O F T I T L E R NET | Haines & Company |
| | SARVER ALLAN D ATTY | Haines & Company |
| | SECURITY INTL CNSLT | Haines & Company |
| | SHERRY KLEIN SCREEN WRITER | Haines & Company |
| | SIERRA SKY ENTERTAINMENT LTD | Haines & Company |
| | SIMPSON MICHAEL L | Haines & Company |
| | SMASH MUSIC INC | Haines & Company |
| | SOTO PRODUCTIONS | Haines & Company |
| | FOLB STANLEY BLDG A K O INTERNATIONAL | Haines & Company |
| | A P S ACTORS PROMOTNL SRV LTD | Haines & Company |
| | ACTORS PROMOTIONAL SERV LTD | Haines & Company |
| | ALLIED BENEFITS INC | Haines & Company |
| | ALLSTAR MAGAZINE | Haines & Company |
| | ARPENIUM CORP | Haines & Company |
| | STEPPING STONES PRODUCTIONS | Haines & Company |
| | SUN DIAGNOSTIC | Haines & Company |
| | TAILORED TRAXS | Haines & Company |
| | THEATRE AUTHRTY INC | Haines & Company |
| | US ENDOWMENT FOR FINANCIAL ED | Haines & Company |
| | VULCAN PRODUCTIONS | Haines & Company |
| | WALTERS GARY MICHAEL | Haines & Company |
| | WALTERS RECORDS | Haines & Company |
| | WALTERS RICHARD ENTERTAINMENT | Haines & Company |
| | WOMEN IN FILM | Haines & Company |
| | WORLD WIDE WADIO | Haines & Company |
| | ZUCKER IRWIN | Haines & Company |
| | ASSOCTD PRODUCERS SERVICES | Haines & Company |
| | AWESOME AUTO RENTAL | Haines & Company |
| | BIG TIME DAILIES | Haines & Company |
| | BULGARIAN C OF C | Haines & Company |

FINDINGS

6465 SUNSET BLVD W

| <u>Year</u> | <u>Uses</u> | <u>Source</u> |
|-------------|----------------------------|-----------------------------------|
| 2000 | STUDIO INSTRUMENT RENTALS | Haines & Company |
| | S I R | Haines & Company |
| | INSTRUMENTS | Haines & Company |
| 1951 | Sunset Packard Hollywd Inc | Pacific Telephone & Telegraph Co. |
| | Sunset Hollywd Packard Inc | Pacific Telephone & Telegraph Co. |

6472 SUNSET BLVD W

| <u>Year</u> | <u>Uses</u> | <u>Source</u> |
|-------------|--|-----------------------------------|
| 1951 | Sunset Farquhar Vernon Hollywd Tire Shop | Pacific Telephone & Telegraph Co. |
| | Sunset Hollywd Tire Shop | Pacific Telephone & Telegraph Co. |

6500 SUNSET BLVD W

| <u>Year</u> | <u>Uses</u> | <u>Source</u> |
|-------------|--|-----------------------------------|
| 2000 | SERETTI Philip | Haines & Company |
| | POST SOUND | Haines & Company |
| 1951 | Sunset Standard Stations Inc Sunst & Hudsn Str | Pacific Telephone & Telegraph Co. |

6501 SUNSET BLVD W

| <u>Year</u> | <u>Uses</u> | <u>Source</u> |
|-------------|--|-----------------------------------|
| 2000 | SIMON S J ASSOCIATES | Haines & Company |
| | GOOD TIME TICKETS | Haines & Company |
| | GOOD TIME TICKETS | Haines & Company |
| 1951 | W Sunst BI Vine Sunset Loan Co | Pacific Telephone & Telegraph Co. |
| | W Sunst BI All State Discount Inc | Pacific Telephone & Telegraph Co. |
| | W Sunst BI Radom Red Vine Sunset Loan Co | Pacific Telephone & Telegraph Co. |
| | W Sunst BI Craft Hugh Jr Vine Sunset Loan Co | Pacific Telephone & Telegraph Co. |
| | W Sunst BI Bearman Harry L Vine Sunset Loan Co | Pacific Telephone & Telegraph Co. |
| | W Sunset All State Discount Inc | Pacific Telephone & Telegraph Co. |
| | W Sunst BI Sunset Vine Loan Co | Pacific Telephone & Telegraph Co. |

6503 SUNSET BLVD W

| <u>Year</u> | <u>Uses</u> | <u>Source</u> |
|-------------|-------------|------------------|
| 2000 | XXXX | Haines & Company |

FINDINGS

6505 SUNSET BLVD W

| <u>Year</u> | <u>Uses</u> | <u>Source</u> |
|-------------|---------------------------------|-----------------------------------|
| 2000 | ABES DRY CLEANERS | Haines & Company |
| | a 1/2 CLUB LINGERIE | Haines & Company |
| | LINGERIE CLUB | Haines & Company |
| 1951 | Sunset Weiss Signs | Pacific Telephone & Telegraph Co. |
| | Sunset Abbotts Magic Novelty Co | Pacific Telephone & Telegraph Co. |

6507 SUNSET BLVD W

| <u>Year</u> | <u>Uses</u> | <u>Source</u> |
|-------------|----------------------------|-----------------------------------|
| 2000 | BLACK Stanley | Haines & Company |
| 1951 | Sunset Ornellas Wm r | Pacific Telephone & Telegraph Co. |
| | Sunset Whislings Hawaii | Pacific Telephone & Telegraph Co. |
| | Sunst BI Whistlings Hawaii | Pacific Telephone & Telegraph Co. |

6513 SUNSET BLVD W

| <u>Year</u> | <u>Uses</u> | <u>Source</u> |
|-------------|-------------|------------------|
| 2000 | XXXX | Haines & Company |

SUNSET RD

6430 SUNSET RD

| <u>Year</u> | <u>Uses</u> | <u>Source</u> |
|-------------|---|-------------------|
| 1980 | CALIFORNIA STATE OF INDUSTRIAL RELATIONS DEPT LABOR STANDARDS ENFORCEMENT I | Pacific Telephone |
| | GILBERT MARTIN ATTY | Pacific Telephone |
| | JOHNS FURNITURE REFINISHING | Pacific Telephone |
| | RENTZER ROBERT D ATTY | Pacific Telephone |

W SANSET BLVD

6430 W SANSET BLVD

| <u>Year</u> | <u>Uses</u> | <u>Source</u> |
|-------------|---------------------|---------------|
| 1986 | BROOKS WILFRED ATTY | Pacific Bell |

W SENSET BLVD

6430 W SENSET BLVD

| <u>Year</u> | <u>Uses</u> | <u>Source</u> |
|-------------|--------------------|---------------|
| 1986 | ALL PURPOSE REALTY | Pacific Bell |

FINDINGS

W SUNSET

6430 W SUNSET

| <u>Year</u> | <u>Uses</u> | <u>Source</u> |
|-------------|--------------------|---------------|
| 1990 | EQUITY ACTORS ASSN | Pacific Bell |

6464 W SUNSET

| <u>Year</u> | <u>Uses</u> | <u>Source</u> |
|-------------|--------------------------------------|-------------------|
| 1981 | BIRNBAUM MILTON M MD | Pacific Telephone |
| 1970 | ORANGE JULIUS OF AMERICA NATL OFC | Pacific Telephone |

6501 W SUNSET

| <u>Year</u> | <u>Uses</u> | <u>Source</u> |
|-------------|--|-------------------|
| 1981 | BEARMAN HARRY L VINE SUNSET LOAN CO | Pacific Telephone |
| 1975 | MID CITY DISCOUNT INC | Pacific Telephone |
| | ALL STATE DISCOUNT INC | Pacific Telephone |

W SUNSET AVE

6507 W SUNSET AVE

| <u>Year</u> | <u>Uses</u> | <u>Source</u> |
|-------------|---------------|---------------|
| 1990 | CLUB LINGERIE | Pacific Bell |

W SUNSET BL BUSINESS OFFICE

6430 W SUNSET BL BUSINESS OFFICE

| <u>Year</u> | <u>Uses</u> | <u>Source</u> |
|-------------|----------------------------|---------------|
| 1990 | K-J O 199 FM | Pacific Bell |
| | KQLZ 100 3 FM PIRATE RADIO | Pacific Bell |

W SUNSET BLVD

6430 W SUNSET BLVD

| <u>Year</u> | <u>Uses</u> | <u>Source</u> |
|-------------|---------------|----------------------|
| 2006 | MSC MUSIC | Haines Company, Inc. |
| | ENTERTAINMENT | Haines Company, Inc. |
| | NOVASTAR | Haines Company, Inc. |
| | PRIME CASTING | Haines Company, Inc. |
| | PROGRAMLINK | Haines Company, Inc. |
| | PRODUCTIONS | Haines Company, Inc. |

FINDINGS

| <u>Year</u> | <u>Uses</u> | <u>Source</u> |
|-------------|---------------------|----------------------|
| 2006 | RESONATE | Haines Company, Inc. |
| | PRODUCTIONS | Haines Company, Inc. |
| | PRODUCTIONS | Haines Company, Inc. |
| | SOLOMON STEVEN | Haines Company, Inc. |
| | SONGWRITERS | Haines Company, Inc. |
| | GUILD | Haines Company, Inc. |
| | SQUARED FOOT | Haines Company, Inc. |
| | TELEFUNDING | Haines Company, Inc. |
| | THE ASIA NETWORK | Haines Company, Inc. |
| | THE ASIA NETWORK | Haines Company, Inc. |
| | ENTERPRISE | Haines Company, Inc. |
| | THERAPUTIC | Haines Company, Inc. |
| | MASSAGE | Haines Company, Inc. |
| | TIGERBEAT | Haines Company, Inc. |
| | MAGAZINE | Haines Company, Inc. |
| | UNIV CHILDRENS | Haines Company, Inc. |
| | MEDICAL GROUP | Haines Company, Inc. |
| | VIDEO | Haines Company, Inc. |
| | BROADCASTING | Haines Company, Inc. |
| | VIDEO MONITORING | Haines Company, Inc. |
| | SERV OF AMER | Haines Company, Inc. |
| | VIDEO MONITORING | Haines Company, Inc. |
| | SERVICES | Haines Company, Inc. |
| | WELL SELL IT | Haines Company, Inc. |
| | FRANCHISE SV LLC | Haines Company, Inc. |
| | B 1 WERNIKBRUCEA | Haines Company, Inc. |
| | WONG TIMOTHY C | Haines Company, Inc. |
| | WONS SMOKESHOP | Haines Company, Inc. |
| | CAHUENGA SUNST BLDG | Haines Company, Inc. |
| | AFRIAT | Haines Company, Inc. |
| | CONSULTING | Haines Company, Inc. |
| | GROUP THE | Haines Company, Inc. |
| | AGENCEFRANCE | Haines Company, Inc. |
| | PRESSE NEWSDESK | Haines Company, Inc. |
| | ALHANTI JANET | Haines Company, Inc. |
| | STUDIOS | Haines Company, Inc. |
| | ALLIANCE | Haines Company, Inc. |
| | DEVELOPMENT | Haines Company, Inc. |

FINDINGS

| <u>Year</u> | <u>Uses</u> | <u>Source</u> |
|-----------------------------------|--|----------------------|
| 2006 | CENTER | Haines Company, Inc. |
| | BOP MAGAZINE | Haines Company, Inc. |
| | CNNLA | Haines Company, Inc. |
| | DARRELL GREEN | Haines Company, Inc. |
| | EASTWEST | Haines Company, Inc. |
| | CREATIVE | Haines Company, Inc. |
| | EMN 81 NC | Haines Company, Inc. |
| | FROMER B ERIK | Haines Company, Inc. |
| | CHIROPRACTIC | Haines Company, Inc. |
| | GEMS PLUSG INC KATALYST FILMS | Haines Company, Inc. |
| | LA FAMILYAIDS | Haines Company, Inc. |
| | NETWORK | Haines Company, Inc. |
| | LAUFER MEDIA INC | Haines Company, Inc. |
| | LEGACY | Haines Company, Inc. |
| | INTERACTIVE | Haines Company, Inc. |
| | LEHRER GRAIWER | Haines Company, Inc. |
| JONATHAN ATTY | Haines Company, Inc. | |
| MEDIALINK WORLD | Haines Company, Inc. | |
| WIDE INC | Haines Company, Inc. | |
| 1995 | Afriat & Blackstone Consultants | Pacific Bell |
| | Blackstone & Afriat Consultants | Pacific Bell |
| | Nankin Gerald A Dr optmtrst | Pacific Bell |
| | Queens Group California Inc | Pacific Bell |
| 1991 | Blackstone & Afriat Consultants | Pacific Bell |
| | Blackstone Ardyne | Pacific Bell |
| | Blackstone Harry Jr | Pacific Bell |
| | Nankin Gerald A Droptmrsrst | Pacific Bell |
| | Nankin Stuart S | Pacific Bell |
| | Political Machine Inc The | Pacific Bell |
| | Wieder & Collins A Professional Law Corp | Pacific Bell |
| | ASCAP | Pacific Bell |
| | ASD Ltd SANTA MONICA 8291613 | Pacific Bell |
| | American Society Of Composers Authors & Publishers | Pacific Bell |
| | Priority Productionsic | Pacific Bell |
| | Wilhelmina West Inc | Pacific Bell |
| WILHELMINA WEST INC | Pacific Bell | |
| Wilhelmsen Finn Mar D Rey 8212123 | Pacific Bell | |
| Wilhite Bill 8377666 | Pacific Bell | |

FINDINGS

| <u>Year</u> | <u>Uses</u> | <u>Source</u> |
|-------------|--|---------------|
| 1991 | ASCAP | Pacific Bell |
| | AMERICAN SOCIETY OF COMPOSERS AUTHORS & PUBLISHERS | Pacific Bell |
| | PRIORITY PRODUCTIONSIC | Pacific Bell |
| | WILHELMINA WEST INC | Pacific Bell |
| | WILHELMINA WEST INC | Pacific Bell |
| 1990 | CORNERSTONE PRODUCTIONS | Pacific Bell |
| | CORPORATE SERVICES PRENTICE HALL | Pacific Bell |
| | DRK PRODUCTIONS INC | Pacific Bell |
| | DOBISHINSKI WM M ATTY | Pacific Bell |
| | DOUBLE SHOT RECORDS | Pacific Bell |
| | ELLENDALE PLACE PRODUCTIONS INC | Pacific Bell |
| | ENTERTAINMENT CONNECTION THE | Pacific Bell |
| | EQUITY-LEAGUE PENSION & WELFARE TRUST FUNDS | Pacific Bell |
| | EXPRESS TYPE | Pacific Bell |
| | FISCH VICTOR BUS MNGMNT | Pacific Bell |
| | GREEN PEACE ALBUM | Pacific Bell |
| | GROD ANDREW E CPA | Pacific Bell |
| | IMMIGRATION LEGAL SERVICES | Pacific Bell |
| | IMPERIAL ENTERTAINMENT CORP | Pacific Bell |
| | LANG MICHAEL J ATTY | Pacific Bell |
| | LEGACY BROADCASTING | Pacific Bell |
| | MASSACHUSETTS MUTUAL LIFE INS CO PENSION ADMINISTRATION DIVISION | Pacific Bell |
| | MEDIA HEADQUARTERS INC | Pacific Bell |
| | MERRILL LYNCH PIERCE FENNER & SMITH INC BRKRS | Pacific Bell |
| | MIRROR PUBLIC RELATIONS | Pacific Bell |
| | MUSIC OF YOUR LIFE | Pacific Bell |
| | NANKIN GERALD A OD | Pacific Bell |
| | NEUROMUSCULAR CLINIC | Pacific Bell |
| | NOVA SKY PRODUCTIONS | Pacific Bell |
| | NUMBER ONE TRADING ENTERPRISES | Pacific Bell |
| | NURSES REGISTRY | Pacific Bell |
| | 100 3 FM PIRATE RADIO KQLZ | Pacific Bell |
| | PIRATE RADIO KQLZ 100 3 FM | Pacific Bell |

FINDINGS

| <u>Year</u> | <u>Uses</u> | <u>Source</u> |
|-------------|---|---------------|
| 1990 | POPULAR MEDIA PRODUCTS RADIO PRODUCTION | Pacific Bell |
| | POTTER HOWARD F ATTY | Pacific Bell |
| | PRENTICE HALL CORPORATE SERVICES | Pacific Bell |
| | PRENTICE HALL CORPORATION SYSTEM INC | Pacific Bell |
| | PRIORITY RECORDS | Pacific Bell |
| | ROSE JACK AGENCY THE | Pacific Bell |
| | SAM S CONSTRUCTION SERVICES | Pacific Bell |
| | SCHUCHMAN ALAN ATTY | Pacific Bell |
| | SHANAT SAM | Pacific Bell |
| | SONGWriters GUILD OF AMERICA THE | Pacific Bell |
| | STAT NURSES REGISTRY | Pacific Bell |
| | SUNSET TOURS INC | Pacific Bell |
| | TIBOLD CONSTRUCTION CO | Pacific Bell |
| | UNITED STATES CORPORATION COMPANY | Pacific Bell |
| | U S CORPORATION COMPANYSEE PRENTICE HALL CORPORATE SERVICES | Pacific Bell |
| | UNITED SUPPLY CO | Pacific Bell |
| | VPD INTERNATIONAL INC | Pacific Bell |
| | VAN CLEVE ESTATE SERVICE | Pacific Bell |
| | VAN CLEVE RICHARD L | Pacific Bell |
| | WESTSIDE HEALTH CENTER | Pacific Bell |
| | WHITE PAUL J CPA | Pacific Bell |
| | WHITE PAUL J CPA | Pacific Bell |
| | WHITE & ZUCKERMAN | Pacific Bell |
| | WIEDER & COLLINS A PROFESSIONAL LAW CORP | Pacific Bell |
| | WIEDER FREDERIC S ATTY AT LAW | Pacific Bell |
| | WILHELMINA ARTISTS REPRESENTATIVES | Pacific Bell |
| | WILHELMINA ARTISTS REPRESENTATIVES | Pacific Bell |
| | WILHELMINA WEST INC | Pacific Bell |
| | WILHELMINA WEST INC | Pacific Bell |
| | WON S SMOKESHOP | Pacific Bell |
| | ZAKUTO & LANG LAW OFFICE OF | Pacific Bell |
| | ZUCKER IRWIN PUBLCTY | Pacific Bell |

FINDINGS

| <u>Year</u> | <u>Uses</u> | <u>Source</u> | |
|---|--|--------------------------------|--------------|
| 1990 | ZUCKERMAN JACK CPA | Pacific Bell | |
| | ZUCKERMAN & WHITE | Pacific Bell | |
| | ASCAP | Pacific Bell | |
| | ACTORS EQUITY ASSN | Pacific Bell | |
| | ACTORS EQUITY PENSION & WELFARE TRUST FUNDS | Pacific Bell | |
| | AMERICAN COMMUNICATIONS INSTITUTE | Pacific Bell | |
| | AMERICAN SOCIETY OF COMPOSERS AUTHORS & PUBLISHERS | Pacific Bell | |
| | AMERICAN SOCIETY OF COMPOSERS AUTHORS & PUBLISHERS | Pacific Bell | |
| | BONNEVILLE SATELLITE CORP | Pacific Bell | |
| | BROOKS ROGERS INTERNATIONAL | Pacific Bell | |
| | BROOKS WILFRED ATTY | Pacific Bell | |
| | BURDA PUBLICATIONS | Pacific Bell | |
| | CABLE NEWS NETWORK | Pacific Bell | |
| | CHASMAN TANYA | Pacific Bell | |
| | CLINIC FOR NEUROMUSCULAR DISORDERS THE | Pacific Bell | |
| | COLLINS WM ATTY AT LAW | Pacific Bell | |
| | COLTRANE JOHN FESTIVAL | Pacific Bell | |
| | COPPERFIELD INVESTMENT & DEVELOPMENT CO | Pacific Bell | |
| | UNITED AIRLINES TICKET OFFICES | Pacific Bell | |
| | OTIS DOROTHY DAY & JACK ROSE AGENCY | Pacific Bell | |
| | MCKISSACK LUKE ATTY OFC LA SUITE 1200 | Pacific Bell | |
| | 1986 | UNITED AIRLINES TICKET OFFICES | Pacific Bell |
| | | PASCAL A MICHAEL & ASSOCIATES | Pacific Bell |
| PEARCE SCOTT | | Pacific Bell | |
| POPULAR MEDIA PRODUCTS RADIO PRODUCTION | | Pacific Bell | |
| POTTER HOWARD F ATTY | | Pacific Bell | |
| PRENTICE-HALL CORPORATION SYSTEM INC | | Pacific Bell | |
| PRENTICE HALL CORPORATION SYSTEMS | | Pacific Bell | |
| PRICE IS RIGHT THE | | Pacific Bell | |
| PRIORITY RECORDS | | Pacific Bell | |
| REEL VIDEO SERVICIA VIDEO MASTERS INC | | Pacific Bell | |

FINDINGS

| <u>Year</u> | <u>Uses</u> | <u>Source</u> |
|-------------|--|---------------|
| 1986 | ROSE JACK AGENCY THE | Pacific Bell |
| | RUE EDWARD EARL PRODUCTIONS INC | Pacific Bell |
| | SAM SHARY | Pacific Bell |
| | SAM S CONCRETE CLEANING SERVICES | Pacific Bell |
| | SAM S CONSTRUCTION SERVICES | Pacific Bell |
| | SAM S MAINTENANCE SERVICE | Pacific Bell |
| | SCHUCHMAN ALAN ATTY | Pacific Bell |
| | SHERLOCK GEORGE PARAMOUNT PICTURES CORPORATION | Pacific Bell |
| | SONGWRITERS GUILD OF AMERICA THE | Pacific Bell |
| | SPANISH SPEAKING MANAGEMENT & CONSTRUCTION CORP | Pacific Bell |
| | SPECIAL ASSIGNMENTS C N N | Pacific Bell |
| | STAT NURSES REGISTRY | Pacific Bell |
| | SUNSET TOURS INC | Pacific Bell |
| | T E G | Pacific Bell |
| | TLO PRODUCTIONS INC | Pacific Bell |
| | TLO RECORDS | Pacific Bell |
| | TACO BELL OF VALLEJO | Pacific Bell |
| | TALENT CONSULTANT INTERNATIONAL INC | Pacific Bell |
| | TANGE CO | Pacific Bell |
| | THE PRICE IS RIGHT | Pacific Bell |
| | TIBOLD CONSTRUCTION CO | Pacific Bell |
| | TRANS WORLD ENTERTAINMENT INC | Pacific Bell |
| | TRANSTAR RADIO NETWORK | Pacific Bell |
| | UNION LIFE INSURANCE SERVICE INC | Pacific Bell |
| | UNITED AIRLINES TICKET OFFICES | Pacific Bell |
| | UNITED STATES CORPORATION CO | Pacific Bell |
| | VIDEO MASTERS INC | Pacific Bell |
| | VIDSTAR | Pacific Bell |
| | WHITE PAUL J CPA | Pacific Bell |
| | WHITE PAUL J CPA | Pacific Bell |
| | WIEDER & COLLINS A PROFESSIONAL LAW CORE | Pacific Bell |
| | WIEDER FREDERIC S ATTY AT LAW | Pacific Bell |
| | WILHELMINA ARTISTS REPRESENTATIVES | Pacific Bell |

FINDINGS

| <u>Year</u> | <u>Uses</u> | <u>Source</u> |
|-------------|--|---------------|
| 1986 | WILHELMINA ARTISTS REPRESENTATIVES | Pacific Bell |
| | WILHELMINA WEST INC | Pacific Bell |
| | WILHELMINA WEST INC | Pacific Bell |
| | WON S SMOKESHOP | Pacific Bell |
| | ZAKUTO JOEL LAW OFFICES OF | Pacific Bell |
| | ZUCKER IRWIN PUBLCTY | Pacific Bell |
| | ASCAP | Pacific Bell |
| | ACCOUNTING PLUS | Pacific Bell |
| | ACTORS EQUITY ASSN | Pacific Bell |
| | ACTORS EQUITY PENSION & WELFARE TRUST FUNDS | Pacific Bell |
| | AIRWAVE RECORDS | Pacific Bell |
| | AMERICAN SOCIETY OF COMPOSERS AUTHORS & PUBLISHERS | Pacific Bell |
| | AMERICAN SOCIETY OF COMPOSERS AUTHORS & PUBLISHERS | Pacific Bell |
| | BANKS JAMES W ATTY | Pacific Bell |
| | BERLIN IRVING MUSIC CORP | Pacific Bell |
| | BONNEVILLE TELECOMMUNICATIONS | Pacific Bell |
| | BROOKS-ROGERS INTERNATIONAL | Pacific Bell |
| | BURDA PUBLICATIONS | Pacific Bell |
| | CABLE NEWS NETWORK | Pacific Bell |
| | CABLE NEWS NETWORK ENTERTAINMENT & ENGINEERING | Pacific Bell |
| | CARTER RIVKIN & ASSOCIATES | Pacific Bell |
| | CENTURY NATL ENTERTAINMENT | Pacific Bell |
| | CENTURY NATL PRODUCTIONS | Pacific Bell |
| | CHASMAN TANYA | Pacific Bell |
| | CLINIC FOR NEUROMUSCULAR DISORDERS THE | Pacific Bell |
| | COHEN HERB MANAGEMENT | Pacific Bell |
| | COHEN & LUCKENBACHER ATTYS | Pacific Bell |
| | COHEN MARTIN ATTY | Pacific Bell |
| | COLLINS WM ATTY AT LAW | Pacific Bell |
| | CONSUMER ACCESS | Pacific Bell |
| | COOPER ROBERT G INC | Pacific Bell |
| | COPPERFIELD INVESTMENT & DEVELOPMENT CO | Pacific Bell |
| | CORNERSTONE PRODUCTIONS | Pacific Bell |
| | CREST SECURITY CORP | Pacific Bell |

FINDINGS

| <u>Year</u> | <u>Uses</u> | <u>Source</u> |
|-------------|---|---------------|
| 1986 | DRK PRODUCTIONS INC | Pacific Bell |
| | DOBISHINSKI WM M ATTY | Pacific Bell |
| | DOUBLE-SHOT RECORDS | Pacific Bell |
| | EAST MEMPHIS MUSIC CORP | Pacific Bell |
| | ENSIGN MUSIC CORP | Pacific Bell |
| | EQUITY ACTORS ASSN | Pacific Bell |
| | EQUITY-LEAGUE PENSION & WELFARE TRUST FUNDS | Pacific Bell |
| | EXPRESS TYPE | Pacific Bell |
| | FAMOUS MUSIC CORP | Pacific Bell |
| | FINE ARTS HAIRCARE INC | Pacific Bell |
| | FISCH VICTOR BUS MNGMNT | Pacific Bell |
| | GOLDEN WEST TELEVISION PRODUCTION | Pacific Bell |
| | GOODSON TODMAN PROD | Pacific Bell |
| | GOODSON-TODMAN PRODUCTIONS CONTESTANT & SHOW INFORMATION | Pacific Bell |
| | GREENWALD PHILIP C ATTY | Pacific Bell |
| | HOSPITAL SATELLITE NETWORK | Pacific Bell |
| | HOWARD HINDERSTEIN PRODUCTION CO | Pacific Bell |
| | IMMIGRATION CLINIC OF LA THE | Pacific Bell |
| | IMMIGRATION LEGAL SERVICES | Pacific Bell |
| | K-J O I 99 FM | Pacific Bell |
| | K-LITE 100 FM-KIQQ | Pacific Bell |
| | KPWR RADIO | Pacific Bell |
| | KPWR 106 FM | Pacific Bell |
| | KAHN MICHAEL J AN ACCOUNTANCY CORP | Pacific Bell |
| | LB COMMUNICATIONS INC | Pacific Bell |
| | LANG MICHAEL J ATTY | Pacific Bell |
| | LARRY WEATHERS RL EST INVESTMTS | Pacific Bell |
| | LEADING EDGE PROMOTIONS | Pacific Bell |
| | LEGACY BROADCASTING | Pacific Bell |
| | LEONARD JACK PARAMOUNT MUSIC PUBLISHING COMPANIES | Pacific Bell |
| | LORI PRODUCTIONS INC | Pacific Bell |
| | LUCKENBACHER FRANK C ATTY | Pacific Bell |
| | LYNCH BILLER PRODUCTIONS | Pacific Bell |
| | MPA INC | Pacific Bell |

FINDINGS

| <u>Year</u> | <u>Uses</u> | <u>Source</u> |
|--|---|---------------------|
| 1986 | MEDIA HEADQUARTERS INC | Pacific Bell |
| | MERRILL LYNCH PIERCE FENNER & SMITH INC BRKRS | Pacific Bell |
| | MULTINATIONAL PROMOTIONAL ADVERTISING INC | Pacific Bell |
| | NANKIN GERALD A OD | Pacific Bell |
| | NATL ASSN OF BROADCAST EMPLOYEES & TECHNICIANS AFL-CIO LOCAL 57 | Pacific Bell |
| | NEUROMUSCULAR CLINIC | Pacific Bell |
| | NICOL GEORGEANN | Pacific Bell |
| | NIGHT TRACKS INC | Pacific Bell |
| | NURSES REGISTRY | Pacific Bell |
| | OTIS DOROTHY DAY & JACK ROSE AGENCY | Pacific Bell |
| | PAN PACIFIC INVESTMENT GROUP | Pacific Bell |
| | PARAMOUNT PICTURES CORPORATION | Pacific Bell |
| | PARAMOUNT PICTURES CORPORATION | Pacific Bell |
| | PARS PHYSICAL MEDICINE & REHABILITATION GROUP | Pacific Bell |
| | 1985 | WILHELMINA WEST INC |
| Luckenbacher Frank C Cohen & Luckenbacher attys | | Pacific Bell |
| Luckenbacher Gary L Attorney At Law | | Pacific Bell |
| From San Fernando Valley Telephones Call | | Pacific Bell |
| From Los Angeles Telephones Call | | Pacific Bell |
| ASCAP | | Pacific Bell |
| AMERICAN SOCIETY OF COMPOSERS AUTHORS & PUBLISHERS | | Pacific Bell |
| ARNOLD STANDARD REVIEW CORP | | Pacific Bell |
| COHEN MARTIN ATTY | | Pacific Bell |
| CE & STELNHART ATTYS | | Pacific Bell |
| GLAZER KEITH ATTORNEY AT LAW | | Pacific Bell |
| GOODSON-TODMAN PRODUCTIONS CONTESTANT AND SHOW INFORMATION | | Pacific Bell |
| HOMEMAKERS UPJOHN SEE UPJOHN HEALTHCARE SERVICES | | Pacific Bell |
| LUNCKENBACHER FRANK C ATTY | | Pacific Bell |
| STEINHART TERRY ATTY | | Pacific Bell |
| UNITED AIRLINES TICKET OFFICES | Pacific Bell | |

FINDINGS

| <u>Year</u> | <u>Uses</u> | <u>Source</u> |
|-------------|---|-------------------|
| 1985 | UPJOHN HEALTH CARE SERVICES | Pacific Bell |
| | WILHELMINA WEST INC | Pacific Bell |
| | KIQQ RADIO 100 FM LOS ANGELES | Pacific Bell |
| | KIQQ RADIO 100FM LOS ANGELES | Pacific Bell |
| | KAHN MICHAEL J | Pacific Bell |
| | KIQQ RADIO 100 FM LOS ANGELES | Pacific Bell |
| | HOMEMAKERS UPJOHN | Pacific Bell |
| | UNITED AIRLINES TICKET OFFICES | Pacific Bell |
| | UPJOHN HEALTHCARE SERVICES | Pacific Bell |
| | Upjohn Healthcare Services | Pacific Bell |
| 1981 | CHANNEL THE | Pacific Telephone |
| | ENSIGN MUSIC CORP | Pacific Telephone |
| | ACTORS ASSN | Pacific Telephone |
| | LEAGUE PENSION & WELFARE TRUST FUNDS | Pacific Telephone |
| | ESTRADA FARMS | Pacific Telephone |
| | FAMOUS MUSIC CORP | Pacific Telephone |
| | FANAIYAN MIKE MOBY JAHAN INC | Pacific Telephone |
| | FINCH EDWARD E & CO INC | Pacific Telephone |
| | FIorentino IMERO ASSOCIATES INC | Pacific Telephone |
| | FISCH VICTOR BUS MNGMNT | Pacific Telephone |
| | FLOREY ROBERT S ATTY | Pacific Telephone |
| | FLOREY ROBERT S III | Pacific Telephone |
| | FORDHAM FILMS LTD | Pacific Telephone |
| | FREEMAN BARBARA E | Pacific Telephone |
| | GENESIS INTERNATL TRADING CO | Pacific Telephone |
| | GILBERT MARTIN ATTY | Pacific Telephone |
| | GILLETTE PAUL | Pacific Telephone |
| | GLAZER KETTH ATTY | Pacific Telephone |
| | GLICKMAN ZACH | Pacific Telephone |
| | GOODSON-TODMAN PRODUCTIONS EXECUTIVE OFC | Pacific Telephone |
| | GOTTLIEB HERBERT N | Pacific Telephone |
| | GRAPHIC PRODUCTIONS | Pacific Telephone |
| | GILLETTE PAUL | Pacific Telephone |
| | GREENWALD PHILIP C ATTY OFC | Pacific Telephone |
| | HAAGEN DAZS ICE CREAM | Pacific Telephone |
| | HAAGEN DAZS ICE CREAM STORES WESTERN REGION | Pacific Telephone |
| | DAVID INC | Pacific Telephone |

FINDINGS

| <u>Year</u> | <u>Uses</u> | <u>Source</u> |
|-------------|--|-------------------|
| 1981 | HAWAIIAN GOLD PRODUCTS | Pacific Telephone |
| | HEAD FIRST INC | Pacific Telephone |
| | HELLER JERRY | Pacific Telephone |
| | HOLLYWOOD ENTERTAINMENT RADISO NETWORKT | Pacific Telephone |
| | HOLZ ARTHUR ATTY | Pacific Telephone |
| | IMMIGRATION CLINIC OF L A THE | Pacific Telephone |
| | INTERNATL MARC COM CORP | Pacific Telephone |
| | INTERNATIONAL PICTURES CORP | Pacific Telephone |
| | JC MUSIC CO | Pacific Telephone |
| | JAC MUSIC CO INC | Pacific Telephone |
| | JAMES DAVID | Pacific Telephone |
| | K TEL INTERNATL | Pacific Telephone |
| | KIQQ RADIO 100 FM | Pacific Telephone |
| | KIQQ FM 100 RADIO STATION | Pacific Telephone |
| | KWST | Pacific Telephone |
| | KWST CONCERT INFORMATION | Pacific Telephone |
| | KWST RADIO SUGGESTION LINE | Pacific Telephone |
| | KAHN MICHAEL J CPA | Pacific Telephone |
| | KELLEY JOHN | Pacific Telephone |
| | LATIMER LEN | Pacific Telephone |
| | LATIMER LEN ORGANIZATION INC | Pacific Telephone |
| | LAWCO | Pacific Telephone |
| | LEE S NURSING REGISTRY | Pacific Telephone |
| | LEIDNER JOEL D LWYR | Pacific Telephone |
| | LEJUAN ENTERPRISES INC | Pacific Telephone |
| | LEONARD JACK PARAMOUNT MUSIC PUBLISHING COMPANIES | Pacific Telephone |
| | LEWIS DONALD D ADVERTISING | Pacific Telephone |
| | LIPSHER SMITH ARSENAULT & GEORGE CPAS | Pacific Telephone |
| | LORI PRODUCTIONS INC | Pacific Telephone |
| | LUCKENBACHER FRANK C ATTY | Pacific Telephone |
| | M P A INC | Pacific Telephone |
| | MCKAY AL | Pacific Telephone |
| | MEGA CONSTRUCTION CO INC | Pacific Telephone |
| | MOBY JAHAN INC | Pacific Telephone |
| | MORRIS EDW N ATTY | Pacific Telephone |
| | MULTINATIONAL PROMOTIONAL ADVERTISAG INC | Pacific Telephone |

FINDINGS

| <u>Year</u> | <u>Uses</u> | <u>Source</u> |
|-------------|---|-------------------|
| 1981 | NATL ASSN OF BROADCAST EMPLOYEES & TECHNICIANS ALL-CIO LOCAL 57 | Pacific Telephone |
| | NURSES CENTRAL REGISTRY | Pacific Telephone |
| | OTIS DOROTHY DAY & JACK ROSE AGCY | Pacific Telephone |
| | OTTO INDUSTRY THE | Pacific Telephone |
| | PAGE ALERT COMMUNICATIONS ENTERPRISES | Pacific Telephone |
| | PARAMOUNT PICTURES CORPORATION | Pacific Telephone |
| | PARAMOUNT PICTURES CORPORATION | Pacific Telephone |
| | PARENT GAME | Pacific Telephone |
| | PEAK PROPERTY CORP | Pacific Telephone |
| | POTTER HOWARD F ATTY | Pacific Telephone |
| | PROFESSIONAL NURSES BUREAU | Pacific Telephone |
| | QIC DATA | Pacific Telephone |
| | RADIO CREATIONS | Pacific Telephone |
| | RADIO STATION K-100 | Pacific Telephone |
| | RENTZER ROBERT D ATTY | Pacific Telephone |
| | ROLLING ACRES PRODUCTIONS | Pacific Telephone |
| | ROSE JACK AGCY | Pacific Telephone |
| | ROSEWORLD ENTERTAINMENT | Pacific Telephone |
| | SCHLAIFER CHAS & CO | Pacific Telephone |
| | SCOTT WALTER P | Pacific Telephone |
| | SEGALL DOUGLAS & WHITE A PROFESSIONAL LAW CORPORATION | Pacific Telephone |
| | SEGALL MATTHEW J ATTY | Pacific Telephone |
| | SENNETT & KRUMHOLZ ATTYS | Pacific Telephone |
| | SHERLOCK GEORGE PARAMOUNT PICTURES CORPORATION | Pacific Telephone |
| | SINDON GEOFFREY S | Pacific Telephone |
| | SIXTY FIVE TWENTY FIVE LA MIRADA | Pacific Telephone |
| | SONG PLUGGER | Pacific Telephone |
| | SONGWRITER MAGAZINE | Pacific Telephone |
| | SO CALIF DATSUN DEALERS ASSN INC | Pacific Telephone |
| | SPANISH SPEAKING MANAGEMENT & CONSTRUCTION CORP | Pacific Telephone |
| | SPIWAK EDDIE & ASSOCIATES | Pacific Telephone |
| | STEINHART TERRY ATTY | Pacific Telephone |
| | SUN TELEVISION | Pacific Telephone |

FINDINGS

| <u>Year</u> | <u>Uses</u> | <u>Source</u> |
|-------------|---|-------------------|
| 1981 | SUNSET TOURS INC | Pacific Telephone |
| | THE PRICE IS RIGHT | Pacific Telephone |
| | TIBOLD CONSTRUCTION CO | Pacific Telephone |
| | TRANSPERSONNEL INC | Pacific Telephone |
| | TUNESMITH | Pacific Telephone |
| | UNITED STATES CORPORATION CO | Pacific Telephone |
| | UP JOHN HEALTHCARE SERVICES | Pacific Telephone |
| | UP JOHN HEALTHCARE SERVICES | Pacific Telephone |
| | V M MUSIC | Pacific Telephone |
| | VENTURA RECORDS | Pacific Telephone |
| | WHITE PAUL J CPA | Pacific Telephone |
| | WHITE THOMAS J ATTY | Pacific Telephone |
| | WIEDER FREDERIC S ATTY | Pacific Telephone |
| | WILHELMINA ARTISTS REPRESENTATIVES | Pacific Telephone |
| | WILHELMINA ARTISTS REPRESENTATIVES | Pacific Telephone |
| | WILHELMINA WEST INC | Pacific Telephone |
| | WILHELMINA WEST INC | Pacific Telephone |
| | WINE INVESTOR THE | Pacific Telephone |
| | WINSTON MUSIC PUBLISHERS | Pacific Telephone |
| | WITKIN FRANCINE AGCY THE | Pacific Telephone |
| | A-1 ANSWERING SERVICE HOLLYWOOD | Pacific Telephone |
| | A-1 NURSES REGISTRY | Pacific Telephone |
| | ASCAP | Pacific Telephone |
| | ACTORS EQUITY ASSN | Pacific Telephone |
| | ACTORS EQUITY PENSION & WELFARE TRUST FUNDS | Pacific Telephone |
| | AMERICAN SOCIETY OF COMPOSERS AUTHORS & PUBLISHERS | Pacific Telephone |
| | AMERICAN SOCIETY OF COMPOSERS AUTHORS & PUBLISHERS | Pacific Telephone |
| | ARNOLD STANDARD REVIEW CORP | Pacific Telephone |
| | ARTISTS HELLER AGENCY | Pacific Telephone |
| | AUDIO 809 | Pacific Telephone |
| | BARAK FREDERICK ATTY | Pacific Telephone |
| | BARRIS CHUCK PRODUCTIONS | Pacific Telephone |
| | BEARDE CHRIS PRODUCTIONS | Pacific Telephone |
| | BERLIN IRVING MUSIC CORP | Pacific Telephone |
| | BEVERLY GLEN MUSIC | Pacific Telephone |

FINDINGS

| <u>Year</u> | <u>Uses</u> | <u>Source</u> | |
|-----------------------------|------------------------------------|---|-------------------|
| 1981 | BLANCHE S SMOKESTOP | Pacific Telephone | |
| | BRANSCOMB RALPH ATTY | Pacific Telephone | |
| | BUEHLER JAMES SUN TELEVISION | Pacific Telephone | |
| | BURDA PUBLICATIONS | Pacific Telephone | |
| | BURDICK EMPLOYMENT SYSTEMS AGCY | Pacific Telephone | |
| | BURKE WM | Pacific Telephone | |
| | C M C WORLD TRADE INC | Pacific Telephone | |
| | CABLE MEDIA SYSTEMS | Pacific Telephone | |
| | ADVERTISING ASSOCIATES INC | Pacific Telephone | |
| | BARKER ENTERPRISES | Pacific Telephone | |
| | CARPENTRY MILO | Pacific Telephone | |
| | CASA DAVID | Pacific Telephone | |
| | CATON GOLBERT ATTY | Pacific Telephone | |
| | CATON & GLAZER | Pacific Telephone | |
| | CENTURY BROADCASTING CORP | Pacific Telephone | |
| | CENTURY PARKING INC | Pacific Telephone | |
| | CHUCK BARRIS PRODUCTIONS | Pacific Telephone | |
| | CINE 60 | Pacific Telephone | |
| | COHEN MARTIN ATTY | Pacific Telephone | |
| | COHEN & STEINHART ATTYS | Pacific Telephone | |
| | COLLINS WM E ATTY | Pacific Telephone | |
| | COLUMBINE RECORDS | Pacific Telephone | |
| | CREATIVE MUSIC GROUP | Pacific Telephone | |
| | PAUL KINGSLEY NI | Pacific Telephone | |
| | DATING GAME THE | Pacific Telephone | |
| | DOUGLAS ALFRED J ATTY | Pacific Telephone | |
| | E & S REAL ESTATE INVESTMENTS | Pacific Telephone | |
| | EAST MEMPHIS MUSIC CORP | Pacific Telephone | |
| | EAST WEST COMMUNICATIONS | Pacific Telephone | |
| | EDWARD E FINCH & CO INC | Pacific Telephone | |
| | 1980 | A 1 Nurses Registry | Pacific Telephone |
| | | ASCAP | Pacific Telephone |
| | | American Society Of Composers Authors & Publishers | Pacific Telephone |
| Anils Fredric W atty | | Pacific Telephone | |
| ARNOLD STANDARD REVIEW CORP | | Pacific Telephone | |
| Artists Heller Agency | | Pacific Telephone | |
| Artists In Prison Inc | Pacific Telephone | | |

FINDINGS

| <u>Year</u> | <u>Uses</u> | <u>Source</u> |
|-------------|---|-------------------|
| 1980 | Artists In Prison And Other Places | Pacific Telephone |
| | Recovery Section | Pacific Telephone |
| | CALIFORNIA STATE OF HIGHWAY CONDITION INFORMATION | Pacific Telephone |
| | For Emergency Calls Only Ask Operator For Zenith 12000 | Pacific Telephone |
| | Cohen Martin atty | Pacific Telephone |
| | Cohen Martin Baruch | Pacific Telephone |
| | Cohen Martin atty | Pacific Telephone |
| | Cohen Martin Baruch | Pacific Telephone |
| | Glazer Keith Attorney At Law | Pacific Telephone |
| | Glazer Lawrence Jesse constnts | Pacific Telephone |
| | Executive Ofc | Pacific Telephone |
| | Wie Jerry | Pacific Telephone |
| | Keller Jos | Pacific Telephone |
| | Hamemakprs Upjohn See Upjohn Health Care Services | Pacific Telephone |
| | Business Office | Pacific Telephone |
| | Request & Contest Line | Pacific Telephone |
| | Ofc | Pacific Telephone |
| | Lunckenbacher Frank C atty | Pacific Telephone |
| | Manpower Inc | Pacific Telephone |
| | MANPOWER TEMPORARY SERVICES | Pacific Telephone |
| | Otils Dorothy Day Agcy | Pacific Telephone |
| | Steinhart Terry atty | Pacific Telephone |
| | From Beverly Hills Telephones Call | Pacific Telephone |
| | From Santa Monica Telephones Call | Pacific Telephone |
| | Wieder Frederic S atty | Pacific Telephone |
| | Wilhelmina West Inc | Pacific Telephone |
| | Wilhelmlna West Inc | Pacific Telephone |
| | Hollywood | Pacific Telephone |
| | Professional Nurses Bureau | Pacific Telephone |
| | UPJOHN HEALTHCARE SERVICES | Pacific Telephone |
| | HOMEMAKERS UPJOHN LOS ANGELES | Pacific Telephone |
| | UNITED AIRLINES TICKET OFFICS | Pacific Telephone |
| | UP JOHN HEALTHCARE SERVICES ANAHEIM N EUCLID AVE ANAHEIM | Pacific Telephone |
| | UNITED AIRLINE TICKET OFFICES | Pacific Telephone |
| | A-1 NURSES REGISTRY | Pacific Telephone |

FINDINGS

| <u>Year</u> | <u>Uses</u> | <u>Source</u> |
|---|--------------------------------------|-------------------|
| 1980 | CATON & GLAZER INC | Pacific Telephone |
| | F M 100 RADIO | Pacific Telephone |
| | FOX WM INC | Pacific Telephone |
| | GILBERT MARTIN ATTY | Pacific Telephone |
| | GLAZER KEITH ATTORNEY AT LAW | Pacific Telephone |
| | HOMEMAKERS UPJOHN | Pacific Telephone |
| | KIQQ RADIO FM 100 | Pacific Telephone |
| | LAWCO | Pacific Telephone |
| | PAGE ALERT COMMUNICATION ENTERPRISES | Pacific Telephone |
| | RENTZER ROBERT D ATTY | Pacific Telephone |
| | UPJOHN HEALTHCARE SERVICES | Pacific Telephone |
| | WIEDER FREDERIC S ATTY | Pacific Telephone |
| | 1976 | Trendata |
| Tuesday Publications Inc | | Pacific Telephone |
| Union Bank Square | | Pacific Telephone |
| Hollywood | | Pacific Telephone |
| UNITED STATES CORPORATION CO | | Pacific Telephone |
| Veriprint Calif Distributors | | Pacific Telephone |
| W And L Music Enterprises | | Pacific Telephone |
| Wasserwald Robt atty | | Pacific Telephone |
| Wemar Music Inc | | Pacific Telephone |
| Wemar Music Inc | | Pacific Telephone |
| Wenrick Eddie W And L Music Enterprises | | Pacific Telephone |
| Western Range Association | | Pacific Telephone |
| Whaley Simpson Co | | Pacific Telephone |
| White & Kahn CPAs | | Pacific Telephone |
| White Paul J CPA | | Pacific Telephone |
| Wiener Geo | | Pacific Telephone |
| Wiener Geo | | Pacific Telephone |
| WOLF INTERNATIONAL ENTERPRISES | | Pacific Telephone |
| Writing Communications Product Co | | Pacific Telephone |
| A 1 Answering Service Hollywood | | Pacific Telephone |
| A 1 Nurses Registry | | Pacific Telephone |
| A G M A American Guild Of Musical Artists | | Pacific Telephone |
| A G V Sick & Relief Fund | | Pacific Telephone |
| ASCAP | | Pacific Telephone |
| Abrams Bob & Associates pub relatns | | Pacific Telephone |

FINDINGS

| <u>Year</u> | <u>Uses</u> | <u>Source</u> |
|-------------|---|-------------------|
| 1976 | Actors Equity Assn | Pacific Telephone |
| | Actors Equity Pension & Welfare Trust Funds See Equity Lengue Pension & Welfare Trust Funds | Pacific Telephone |
| | Adler Stanley S CPA | Pacific Telephone |
| | Adler Stanley S & Co CPA | Pacific Telephone |
| | Al Long Music Publishing | Pacific Telephone |
| | All Purpose Realty | Pacific Telephone |
| | Altman David Laurence atty | Pacific Telephone |
| | American Guild Of Authors & Composers | Pacific Telephone |
| | American Guild Of Musical Artists | Pacific Telephone |
| | American Guild Of Variety Artists | Pacific Telephone |
| | Ansis Fredric W atty | Pacific Telephone |
| | Apollo Messenger Service | Pacific Telephone |
| | APRIL BLACKWOOD MUSIC PUBLISHING | Pacific Telephone |
| | Audio Bible Studies | Pacific Telephone |
| | Audio Stimulation | Pacific Telephone |
| | Barak Frederick atty | Pacific Telephone |
| | Barclay Securities Systems Inc | Pacific Telephone |
| | Berlin Irving Music Corp | Pacific Telephone |
| | Bitkower Marshall L atty | Pacific Telephone |
| | Black Stanley L K B Development Co | Pacific Telephone |
| | BLACKWOOD MUSIC INC | Pacific Telephone |
| | Blanches Smokeshop | Pacific Telephone |
| | Blue Seas Music Inc | Pacific Telephone |
| | K B Development Co | Pacific Telephone |
| | K B Management Co | Pacific Telephone |
| | KIQQ FM Radio Station Business Office | Pacific Telephone |
| | Kaplan Arthur H K B Development Co | Pacific Telephone |
| | Koch F J sls | Pacific Telephone |
| | Leonard Jack Paramount Music Publishing Companies | Pacific Telephone |
| | Leonard South Productions | Pacific Telephone |
| | Leopold William W And L Music Enterprises | Pacific Telephone |
| | Lewis Donald D Advertising | Pacific Telephone |
| | Lewis Jerry Real Estate Loans | Pacific Telephone |
| | Los Angeles Division Sales Office | Pacific Telephone |
| | Lipsher Laurence E CPA | Pacific Telephone |

FINDINGS

| <u>Year</u> | <u>Uses</u> | <u>Source</u> |
|-------------|---|-------------------|
| 1976 | M & W Sales Spectra Somrcs | Pacific Telephone |
| | MAC KENZIE TOURS HAWAII | Pacific Telephone |
| | MANPOWER INC Office Services Hollywood | Pacific Telephone |
| | MANPOWER INC Administrative Offices | Pacific Telephone |
| | Marcon Ltd | Pacific Telephone |
| | Maribus Music Inc | Pacific Telephone |
| | Marpet Music Corp | Pacific Telephone |
| | MARPET MUSIC CORP | Pacific Telephone |
| | Mc Kissack Luke atty | Pacific Telephone |
| | Mc Kissack Luke atty | Pacific Telephone |
| | Mc Nerney Inc | Pacific Telephone |
| | Medical Studies | Pacific Telephone |
| | Mega Construction Corporation | Pacific Telephone |
| | Mosten Forrest S atty | Pacific Telephone |
| | New Hidden Valley Music Co | Pacific Telephone |
| | Newbern William C Media Design Center | Pacific Telephone |
| | OTIS DOROTHY DAY AGCY | Pacific Telephone |
| | Pacheco Construction & Development Inc | Pacific Telephone |
| | Page Alert Communications Enterprises | Pacific Telephone |
| | Profsnl Ofc | Pacific Telephone |
| | Path Associates | Pacific Telephone |
| | Peace Officers Training College | Pacific Telephone |
| | Performance Communications Inc | Pacific Telephone |
| | Professional Nurses Bureau | Pacific Telephone |
| | Radio & Records Inc | Pacific Telephone |
| | Robbie Paul M atty | Pacific Telephone |
| | Rogers Andrew atty | Pacific Telephone |
| | Rolling Acres Productions | Pacific Telephone |
| | S K M Development Co | Pacific Telephone |
| | Sage Ins Service Corp | Pacific Telephone |
| | Saltzman Alan atty | Pacific Telephone |
| | Saltzman & Mosten attys | Pacific Telephone |
| | Scepter Records | Pacific Telephone |
| | Schlesinger & Dave attys | Pacific Telephone |
| | Schreiber Kenneth L atty | Pacific Telephone |
| | Scott Walter R | Pacific Telephone |
| | Segall Matthew J Law Offices | Pacific Telephone |
| | Sharp Anthony atty | Pacific Telephone |

FINDINGS

| <u>Year</u> | <u>Uses</u> | <u>Source</u> |
|-------------|---|-------------------|
| 1976 | Sharp Lloyd Anthony atty | Pacific Telephone |
| | Sharp Tony atty | Pacific Telephone |
| | Sherlock George Paramount Pictures Corporation | Pacific Telephone |
| | Ofc | Pacific Telephone |
| | Spanish Speaking Management & Construction Corp | Pacific Telephone |
| | SPECTRA SONICS | Pacific Telephone |
| | Split Second | Pacific Telephone |
| | Steinhart Terry atty | Pacific Telephone |
| | Tattletales | Pacific Telephone |
| | Testa Joseph CPA | Pacific Telephone |
| | The Price Is Right | Pacific Telephone |
| | Third Story Music | Pacific Telephone |
| | Third Story Productions | Pacific Telephone |
| | Transpersonnel Inc | Pacific Telephone |
| | Bota Michael P atty | Pacific Telephone |
| | Cabot Gil Associates Inc | Pacific Telephone |
| | Cal Leasing | Pacific Telephone |
| | Calif Attorneys For Criminal Justice | Pacific Telephone |
| | Carlyle Films Ltd Ofc | Pacific Telephone |
| | Casa David | Pacific Telephone |
| | Castilian The | Pacific Telephone |
| | Caton Gilbert C atty | Pacific Telephone |
| | Caton & Glazer | Pacific Telephone |
| | Ciro Equipment Corp | Pacific Telephone |
| | Cloke Kenneth atty | Pacific Telephone |
| | Cobert Joseph atty | Pacific Telephone |
| | Cobert Joseph D atty | Pacific Telephone |
| | Cohen Martin atty | Pacific Telephone |
| | Cohen Marvin G atty | Pacific Telephone |
| | Columbia Magnelics | Pacific Telephone |
| | Cookaway Music Inc | Pacific Telephone |
| | Cooper Kenneth D | Pacific Telephone |
| | Cosmic Communications Inc | Pacific Telephone |
| | Craver Lee R Productions | Pacific Telephone |
| | Cross Country Records prodctns | Pacific Telephone |
| | D J M Records | Pacific Telephone |
| | Dave Michael G atty | Pacific Telephone |

FINDINGS

| <u>Year</u> | <u>Uses</u> | <u>Source</u> |
|-------------|---|-------------------|
| 1976 | Dawnbreaker Music Co | Pacific Telephone |
| | Demain Sanford R atty | Pacific Telephone |
| | Dick James Music Inc | Pacific Telephone |
| | East Memphis Music Corp | Pacific Telephone |
| | ECAM CO ECLAIR | Pacific Telephone |
| | Eclair Camera Ecam Co Eclair | Pacific Telephone |
| | Edward E Finch & Co Inc | Pacific Telephone |
| | Ensign Music Corp | Pacific Telephone |
| | Epic Okeh Records | Pacific Telephone |
| | Epic Records | Pacific Telephone |
| | Equity Actors Assn | Pacific Telephone |
| | Equity League Pension & Welfare Trust Funds | Pacific Telephone |
| | FAITH PETER AGENCY | Pacific Telephone |
| | Family Homemaker Service | Pacific Telephone |
| | Famous Music Corp | Pacific Telephone |
| | Finch Edward E & Co Inc | Pacific Telephone |
| | Finkel Jack leasng agt | Pacific Telephone |
| | Fisch Victor bus mngmont | Pacific Telephone |
| | Glazer Keith atty | Pacific Telephone |
| | Glickman Zach | Pacific Telephone |
| | Glickman Zachary Artists Management | Pacific Telephone |
| | Goodson Todman Productions | Pacific Telephone |
| | Executive Ofc | Pacific Telephone |
| | Gottlieb Herbert N | Pacific Telephone |
| | Graham Powell & Associates | Pacific Telephone |
| | Greenwald Philip C atty | Pacific Telephone |
| | Guggenheim Alfred Kim atty | Pacific Telephone |
| | Haagen Dazs Ice Cream | Pacific Telephone |
| | HAIRLINE EXTENSIONS INC | Pacific Telephone |
| | Hal David Inc | Pacific Telephone |
| | Hamilton Barker Inc | Pacific Telephone |
| | Hatos Hall Productions | Pacific Telephone |
| | Hayes Wm K atty | Pacific Telephone |
| | HEAD FIRST INC | Pacific Telephone |
| | Hewitt Patricia atty | Pacific Telephone |
| | Hickman John B & Associates | Pacific Telephone |
| | Hirsh Richard Jay atty | Pacific Telephone |
| | I S I Sales Corp | Pacific Telephone |

FINDINGS

| <u>Year</u> | <u>Uses</u> | <u>Source</u> |
|----------------------------|---|-------------------|
| 1976 | L A Sales Office | Pacific Telephone |
| | Jac Music Co Inc | Pacific Telephone |
| | James Dick Music Inc | Pacific Telephone |
| 1975 | A-I NURSES REGISTRY | Pacific Telephone |
| | ADLER STANLEY S & CO CPA | Pacific Telephone |
| | AMERICAN SOCIETY OF COMPOSERS AUTHORS & PUBLISHERS | Pacific Telephone |
| | BLACK STANLEY L K-B DEVELOPMENT CO | Pacific Telephone |
| | MARTIN ATTY | Pacific Telephone |
| | GLAZER KEITH ATTORNEY AT LAW | Pacific Telephone |
| | HEWITT PATRICIA S ATTY | Pacific Telephone |
| | BUSINESS OFFICE | Pacific Telephone |
| | K-B DEVELOPMENT CO | Pacific Telephone |
| | KIQQ-FM RADIO STATION | Pacific Telephone |
| | KAPLAN ARTHUR H K-B DEVELOPMENT CO | Pacific Telephone |
| | OILS DOROTHY DAY AGCY | Pacific Telephone |
| | A-1 NURSES REGISTRY | Pacific Telephone |
| | A 1 NURSES REGISTRY | Pacific Telephone |
| | Glazer Keith Attorney At Law | Pacific Telephone |
| | Hellman Silver Lober | Pacific Telephone |
| | I S I Sales Corp | Pacific Telephone |
| | Business Office | Pacific Telephone |
| | KIQQ FM Radio Station Business Office | Pacific Telephone |
| | Saltzman Alan atty | Pacific Telephone |
| | Hollywood | Pacific Telephone |
| | GOODSON-TODMAN PRODUCTIONS EXECOFCS LOS ANGELES | Pacific Telephone |
| | KAHN MICHAEL J | Pacific Telephone |
| Professional Nurses Bureau | Pacific Telephone | |
| UNITED AIRLINES | Pacific Telephone | |
| ASCAP | Pacific Telephone | |
| 1971 | A One Answering Service Of Hollywood | Pacific Telephone |
| | A One NURSES REGISTRY OF LOS ANGELES INC | Pacific Telephone |
| | A G M A American Guild Of Musical Artists | Pacific Telephone |
| | A G M A American Guild Of Musical Artists | Pacific Telephone |
| | ASCAP | Pacific Telephone |

FINDINGS

| <u>Year</u> | <u>Uses</u> | <u>Source</u> |
|-------------|---|-------------------|
| 1971 | Martin Abrams Enterprises | Pacific Telephone |
| | Marx Nestor Productions Inc | Pacific Telephone |
| | Massaad Productions | Pacific Telephone |
| | Mc Kissack Luke atty | Pacific Telephone |
| | Mc Kissack Luke atty | Pacific Telephone |
| | Mc Quistion Harry artst | Pacific Telephone |
| | Media Design Center | Pacific Telephone |
| | Metric Music Co | Pacific Telephone |
| | Mink Alan M | Pacific Telephone |
| | Mostman Paul Ian atty | Pacific Telephone |
| | NARAS | Pacific Telephone |
| | NEC Record Co | Pacific Telephone |
| | Natl Academy Of Recording Arts & Sciences | Pacific Telephone |
| | National Entertainment Corp | Pacific Telephone |
| | Natl Fire Loss Adjusters | Pacific Telephone |
| | New Dawn Artists Management | Pacific Telephone |
| | Newbern William C Media Design Center | Pacific Telephone |
| | Noonan Public Relations & Advertising | Pacific Telephone |
| | Nose Records | Pacific Telephone |
| | Olen David Advertising | Pacific Telephone |
| | Omnia Corp | Pacific Telephone |
| | On Stage | Pacific Telephone |
| | Orr Management | Pacific Telephone |
| | Otis Dorothy Day Agcy | Pacific Telephone |
| | Pangraphis | Pacific Telephone |
| | PARAMOUNT RECORDS A DIVISION OF FAMOUS MUSIC CORPORATION A GULF AND WESTERN COMPANY | Pacific Telephone |
| | Part Marvin L atty at law | Pacific Telephone |
| | Pastor Teitelbaum & Associates Inc | Pacific Telephone |
| | Path Associates | Pacific Telephone |
| | Paul Massaad Productions | Pacific Telephone |
| | Perry Don Enterprises Inc | Pacific Telephone |
| | Phonograph Record Co Ltd | Pacific Telephone |
| | Poncher Leonard S Artist Management | Pacific Telephone |
| | Posell Richard E atty | Pacific Telephone |
| | PROFESSIONAL NURSES BUREAU INC | Pacific Telephone |
| | PROGRAMING DB | Pacific Telephone |
| | Radio Construction News | Pacific Telephone |

FINDINGS

| <u>Year</u> | <u>Uses</u> | <u>Source</u> |
|-------------|---|-------------------|
| 1971 | Radio Station XEGM | Pacific Telephone |
| | Rand Stanley D CPA | Pacific Telephone |
| | Rawdin Bob & Associates | Pacific Telephone |
| | Recording Engineer & Producer magzn | Pacific Telephone |
| | Rentzer Robert Rentzer Segall & Gilbert | Pacific Telephone |
| | Rentzer Segall & Gilbert | Pacific Telephone |
| | Riddle Brainard Companies | Pacific Telephone |
| | Roto Disc Valve Co | Pacific Telephone |
| | Russell Thos Hunter atty | Pacific Telephone |
| | S K M Development Co | Pacific Telephone |
| | Saltzman Alan atty | Pacific Telephone |
| | Schesinger Alfred W atty | Pacific Telephone |
| | Schlesinger Hirschman & Dave attys | Pacific Telephone |
| | Schreiber Kenneth L atty | Pacific Telephone |
| | Scott Walter R | Pacific Telephone |
| | Segall Matthew J Rentzer Segall & Gilbert | Pacific Telephone |
| | Seven Arts Press Inc | Pacific Telephone |
| | Shankman Ned N atty | Pacific Telephone |
| | Shapiro Leonard S CPA | Pacific Telephone |
| | Sharp Anthony atty | Pacific Telephone |
| | Sharp Lloyd Anthony atty | Pacific Telephone |
| | Sharp Tony atty | Pacific Telephone |
| | Silver John E electric engrn | Pacific Telephone |
| | Skinny Zach Music Inc | Pacific Telephone |
| | Sorkin Hudson Inc | Pacific Telephone |
| | Spectra Sonics | Pacific Telephone |
| | Spolin Scott J atty | Pacific Telephone |
| | Diamond Morris I | Pacific Telephone |
| | Diane Lisa Music Publishing Co | Pacific Telephone |
| | Dick Ross & Associates | Pacific Telephone |
| | Dot Records See Paramount Records | Pacific Telephone |
| | Draper Blore Programing | Pacific Telephone |
| | Duncan T Roger atty | Pacific Telephone |
| | Dunhill Parking Corp | Pacific Telephone |
| | E W W CORPORATION pub relatn promotn | Pacific Telephone |
| | Emmer Donald S atty | Pacific Telephone |
| | Emmer & Emmer attys | Pacific Telephone |
| | Emmer Irving I atty | Pacific Telephone |

FINDINGS

| <u>Year</u> | <u>Uses</u> | <u>Source</u> |
|-------------|---|-------------------|
| 1971 | Entertainment Associates Inc | Pacific Telephone |
| | Epic Okeh Records | Pacific Telephone |
| | Epic Records | Pacific Telephone |
| | Equity Actors Assn | Pacific Telephone |
| | Equity League Pension & Welfare Trust Funds | Pacific Telephone |
| | Evelyn Wood Reading Dynamics Institute | Pacific Telephone |
| | Farrer G M & Associates | Pacific Telephone |
| | Fat Zach Music Inc | Pacific Telephone |
| | Fields Lu | Pacific Telephone |
| | Fixo | Pacific Telephone |
| | Freeman Edw S atty | Pacific Telephone |
| | Freeman Freeman & Freeman attys | Pacific Telephone |
| | Freeman Lawrence P atty | Pacific Telephone |
| | Freeman Lee A atty | Pacific Telephone |
| | G M Farrer & Associates | Pacific Telephone |
| | Gallay Martin | Pacific Telephone |
| | Gilbert Martin Rentzer Segall & Gilbert | Pacific Telephone |
| | Glazer Keith atty | Pacific Telephone |
| | Glazer Keith atty | Pacific Telephone |
| | Glickman Zach | Pacific Telephone |
| | Goldin Leon atty | Pacific Telephone |
| | Goldin Martha atty | Pacific Telephone |
| | Gottlieb Herbert N | Pacific Telephone |
| | Greenwald Philip C atty | Pacific Telephone |
| | Hellman Silver Lober | Pacific Telephone |
| | Herbert Morton atty | Pacific Telephone |
| | Hirschman Robert atty | Pacific Telephone |
| | Honig Melvyn atty | Pacific Telephone |
| | Hurst Walter Ernest atty | Pacific Telephone |
| | Hurst Walter Ernest atty | Pacific Telephone |
| | I M C Productions | Pacific Telephone |
| | I M C Publishing Company | Pacific Telephone |
| | L A Sales Office | Pacific Telephone |
| | ISI Sales Corp | Pacific Telephone |
| | Independent Industries | Pacific Telephone |
| | Insurance Securities Trust Fund | Pacific Telephone |
| | International Management Combine | Pacific Telephone |
| | Invador Susa Per | Pacific Telephone |

FINDINGS

| <u>Year</u> | <u>Uses</u> | <u>Source</u> |
|-------------|--|-------------------|
| 1971 | Invador Susaper | Pacific Telephone |
| | J J Bolen Music Publishing Co | Pacific Telephone |
| | J V P Music Publications | Pacific Telephone |
| | K B Development Co | Pacific Telephone |
| | K B Management Co | Pacific Telephone |
| | K L N investmts | Pacific Telephone |
| | Laboratorio De Idiomas Grolier | Pacific Telephone |
| | Lane Bill | Pacific Telephone |
| | Lewis Donald D Advertising | Pacific Telephone |
| | Lewis Jerry Real Estate Loans | Pacific Telephone |
| | Life Insurance Company Of California Los Angeles Division Sales Office | Pacific Telephone |
| | Loeb William Artist Management | Pacific Telephone |
| | Lorre Peter & Associates | Pacific Telephone |
| | Mac Kenzie Tours Hawaii | Pacific Telephone |
| | Marshall Marine Distributors Inc | Pacific Telephone |
| | Abrams Bob & Associates pub relatns | Pacific Telephone |
| | Academy Of Recording Arts & Sciences | Pacific Telephone |
| | Actors Equity Assn | Pacific Telephone |
| | Actors Equity Pension & Welfare Trust Funds & Welfare Trust Funds | Pacific Telephone |
| | Adelson Henry M atty | Pacific Telephone |
| | Adler Stanley S & Co CPA | Pacific Telephone |
| | Almond Paul S atty | Pacific Telephone |
| | Alpha Chemical Co | Pacific Telephone |
| | Altman David Laurence atty at law | Pacific Telephone |
| | American Fidelity Life Ins Co | Pacific Telephone |
| | American Guild Of Musical Artists | Pacific Telephone |
| | American Guild Of Musical Artists AGMA | Pacific Telephone |
| | American Pacific Life Ins Co | Pacific Telephone |
| | American Society Of Composers Authors & Publishers | Pacific Telephone |
| | Aries Associates Inc | Pacific Telephone |
| | Artisan Sound Recorders | Pacific Telephone |
| | Artist Management & Development | Pacific Telephone |
| | Asa Music Co | Pacific Telephone |
| | Attorneys Legal Service Inc | Pacific Telephone |
| | Audio Bible Studies | Pacific Telephone |
| | Avant Guard Enterprises Inc | Pacific Telephone |
| | Bail Sunset bail bnde | Pacific Telephone |

FINDINGS

| <u>Year</u> | <u>Uses</u> | <u>Source</u> |
|-------------|---|-------------------|
| 1971 | Barak Frederick atty | Pacific Telephone |
| | Barak Frederick atty | Pacific Telephone |
| | Barnett Donald atty | Pacific Telephone |
| | Beegee Records | Pacific Telephone |
| | Berlin Irving Music Corp | Pacific Telephone |
| | Berman Howard atty | Pacific Telephone |
| | Beverly Hills Records Inc | Pacific Telephone |
| | Bizarre Productions | Pacific Telephone |
| | Bizarre Productions | Pacific Telephone |
| | Black Stanley L K B Development Co | Pacific Telephone |
| | Blanches Smokeshop | Pacific Telephone |
| | Bota Michael P Rentzer Segall & Gilbert | Pacific Telephone |
| | Boyle Barbara D atty | Pacific Telephone |
| | Bregman Theodore G atty | Pacific Telephone |
| | Burton Jerry & Associates | Pacific Telephone |
| | California City Realty Co | Pacific Telephone |
| | California Psychological Serv | Pacific Telephone |
| | California State Hypnosis Assn | Pacific Telephone |
| | Capital Funding Corp | Pacific Telephone |
| | Capital Securities Company | Pacific Telephone |
| | Cash Box The magzn | Pacific Telephone |
| | CASTILIAN THE | Pacific Telephone |
| | Castilian The | Pacific Telephone |
| | Cohen & Boyle attys | Pacific Telephone |
| | Cohen Herb Management | Pacific Telephone |
| | Cohen Martin atty | Pacific Telephone |
| | Cohen Marvin G atty | Pacific Telephone |
| | Columbia Special Products | Pacific Telephone |
| | Columbia Special Products | Pacific Telephone |
| | L A Br Distributor | Pacific Telephone |
| | Columbia Special Products | Pacific Telephone |
| | Record Productions | Pacific Telephone |
| | Regional Sales Manager | Pacific Telephone |
| | Columbia Special Products | Pacific Telephone |
| | Columbia Records Sales | Pacific Telephone |
| | Columbia Special Products | Pacific Telephone |
| | Communications Group West | Pacific Telephone |
| | Cooper Harvey Gilbert atty | Pacific Telephone |

FINDINGS

| <u>Year</u> | <u>Uses</u> | <u>Source</u> |
|-------------|--|-------------------|
| 1971 | Cottam Frank & Associates | Pacific Telephone |
| | Dave Michael G atty | Pacific Telephone |
| | David Olen Advertising | Pacific Telephone |
| | Design Maru | Pacific Telephone |
| | Stewart Carl E atty | Pacific Telephone |
| | Stitt Coombs Evans Inc | Pacific Telephone |
| | STOLL JACK L & ASSOCIATES bus opportunity brkrs | Pacific Telephone |
| | Straight Records | Pacific Telephone |
| | Sussex Records | Pacific Telephone |
| | Telanoff Ronald M atty | Pacific Telephone |
| | Telanoff Ronald T atty | Pacific Telephone |
| | Testa Joseph CPA | Pacific Telephone |
| | Third Story Music | Pacific Telephone |
| | TIBOLD CONSTRUCTION CO | Pacific Telephone |
| | Tostado Sal & Associates corn artist | Pacific Telephone |
| | TOUR ATLANTIC | Pacific Telephone |
| | Tracebob Music Corp | Pacific Telephone |
| | TRANSAMERICA CORPORATION Entertainment United Artists Music Group | Pacific Telephone |
| | Unart Music Corp | Pacific Telephone |
| | Uncle Sams Inc | Pacific Telephone |
| | United Artist Music Co Inc | Pacific Telephone |
| | UNITED ARTIST MUSIC GROUP | Pacific Telephone |
| | UNITED STATES CORPORATION CO | Pacific Telephone |
| | Vanguard Recording Society Inc | Pacific Telephone |
| | Variety & Music Artist Management | Pacific Telephone |
| | WPA | Pacific Telephone |
| | Walter Sidney | Pacific Telephone |
| | Warren June CPA | Pacific Telephone |
| | Wednesdays Child Productions Inc | Pacific Telephone |
| | Western Range Association | Pacific Telephone |
| | White Paul J CPA | Pacific Telephone |
| | White Rand & Co CPAs | Pacific Telephone |
| | Williams Velma E atty | Pacific Telephone |
| | Williams Velma E atty | Pacific Telephone |
| | Words And Pictures Associates | Pacific Telephone |
| | World News Syndicate Ltd | Pacific Telephone |
| | WRIGHT EDWARD WINDSOR CORPORATION pub relatn promotn | Pacific Telephone |

FINDINGS

| <u>Year</u> | <u>Uses</u> | <u>Source</u> |
|-------------|------------------------------------|-------------------|
| 1971 | XEGM RADIO SPOT SALES | Pacific Telephone |
| | Young Lawrence R atty | Pacific Telephone |
| 1970 | SALTZMAN ALAN ATTY | Pacific Telephone |
| | SALTZMAN ALAN ATTY | Pacific Telephone |
| | AD LER& RARITY OPAS | Pacific Telephone |
| | BLACK STANLEY L K-B DEVELOPMENT CO | Pacific Telephone |
| | K-B DEVELOPMENT CO | Pacific Telephone |
| | KAPLAN ARTHUR H K-B DEVELOPMENT CO | Pacific Telephone |
| | MILANA THOS L | Pacific Telephone |
| | S K N DEVELOPMENT CO | Pacific Telephone |
| | SALTZMAN ALAN ATTY | Pacific Telephone |

6431 W SUNSET BLVD

| <u>Year</u> | <u>Uses</u> | <u>Source</u> |
|-------------|-------------------------------------|-------------------|
| 1981 | GLICKMAN ZACHARY ARTISTS MANAGEMENT | Pacific Telephone |

6433 W SUNSET BLVD

| <u>Year</u> | <u>Uses</u> | <u>Source</u> |
|-------------|--|----------------------|
| 2006 | DINA ART COMPANY | Haines Company, Inc. |
| 1990 | HUNTINGTON DESK | Pacific Bell |
| 1986 | HUNTINGTON DESK | Pacific Bell |
| 1981 | BIO MEDICS | Pacific Telephone |
| | I A P INDUSTRIES | Pacific Telephone |
| | INTERNATIONAL ALBUM PLAN | Pacific Telephone |
| | NATIONAL ADVERTISED PRODUCTS | Pacific Telephone |
| | PLASMA CENTER | Pacific Telephone |
| 1980 | NATIONAL ADVERTISED PRODUCTS | Pacific Telephone |
| | INTERNATIONAL ALBUM PLAN | Pacific Telephone |
| | NATIONAL ADVERTISED PRODUCTS LOS ANGELES | Pacific Telephone |
| | INTERNATIONAL ALBUM PLAN LOS ANGELES | Pacific Telephone |
| | International Album Plan | Pacific Telephone |
| | National Advertised Products | Pacific Telephone |
| | INTERNATIONAL ALBUM PLAN | Pacific Telephone |
| | NATIONAL ADVERTISED PRODUCTS | Pacific Telephone |
| 1976 | Health & Beauty Inc | Pacific Telephone |
| 1971 | ALBUM PLAN INTERNATL | Pacific Telephone |

FINDINGS

| <u>Year</u> | <u>Uses</u> | <u>Source</u> |
|-------------|-------------------------------|-------------------|
| 1971 | All State Advertising Agcy | Pacific Telephone |
| | Family Album Plan | Pacific Telephone |
| | I A P INDUSTRIES | Pacific Telephone |
| | INTERNATIONAL ALBUM PLAN | Pacific Telephone |
| | NATIONAL ADVERTISED PRODUCTS | Pacific Telephone |
| 1967 | NATIONAL ADVERTISED PRODUCTS | Pacific Telephone |
| | Peretz Hollywood film Imprtrs | Pacific Telephone |
| | Treasured Memories | Pacific Telephone |
| | Family Album Plan | Pacific Telephone |
| | All State Advertising Agcy | Pacific Telephone |
| | ALBUM PLAN INTERNATIONAL | Pacific Telephone |
| | INTERNATIONAL ALBUM PLAN | Pacific Telephone |
| | Hollywood Perutz film Imprtrs | Pacific Telephone |

6434 W SUNSET BLVD

| <u>Year</u> | <u>Uses</u> | <u>Source</u> |
|-------------|------------------------------|-------------------|
| 1986 | PRALINE | Pacific Bell |
| 1971 | Electronic Business Machines | Pacific Telephone |

6435 W SUNSET BLVD

| <u>Year</u> | <u>Uses</u> | <u>Source</u> |
|-------------|---|----------------------|
| 2006 | 4 PLATINUMCOM | Haines Company, Inc. |
| 1995 | United independent Taxi | Pacific Bell |
| | United Independent Taxi | Pacific Bell |
| | UNITED INDEPENDENT TAXI | Pacific Bell |
| 1991 | UNITED INDEPENDENT TAXI | Pacific Bell |
| | United Independent Taxi | Pacific Bell |
| | United Independent Taxi Drivers Inc MARINA DEL REY 8211000 | Pacific Bell |
| 1990 | GREEN & WHITE CAB CO | Pacific Bell |
| | UNITED INDEPENDENT TAXI | Pacific Bell |
| | YELLOW GREEN & WHITE CAB CO OF HOLLYWOOD | Pacific Bell |
| 1986 | GREEN & WHITE CAB CO | Pacific Bell |
| | UNITED CAB | Pacific Bell |
| | UNITED INDEPENDENT TAXI | Pacific Bell |
| | UNITED TAXI | Pacific Bell |
| | YELLOW A CAB | Pacific Bell |
| | YELLOW CAB CO ALL AREAS | Pacific Bell |

FINDINGS

| <u>Year</u> | <u>Uses</u> | <u>Source</u> |
|-------------|--|-------------------|
| 1986 | YELLOW GREEN & WHITE CAB CO OF HOLLYWOOD | Pacific Bell |
| 1985 | UNITED INDEPENDENT TAXI | Pacific Bell |
| | Green & White Cab Co | Pacific Bell |
| | UNITED INDEPENDENT TAXI | Pacific Bell |
| | UNITED INDEPENDENT TAXI | Pacific Bell |
| 1981 | AMERICAN CONTINENTAL CLUB INC | Pacific Telephone |
| | AUTO JET | Pacific Telephone |
| | EUROPE AUTO-JET | Pacific Telephone |
| | TOUR ATLANTA HOTEL | Pacific Telephone |
| | VIENNESE CULTURE CLUB | Pacific Telephone |
| 1976 | American Continental Club Inc | Pacific Telephone |
| | TOUR ATLANTICA | Pacific Telephone |

6436 W SUNSET BLVD

| <u>Year</u> | <u>Uses</u> | <u>Source</u> |
|-------------|-------------------|-------------------|
| 1981 | WHITE & KAHN CPAS | Pacific Telephone |

6437 W SUNSET BLVD

| <u>Year</u> | <u>Uses</u> | <u>Source</u> |
|-------------|---------------------------------|----------------------|
| 2006 | HOLLYWD NAILS | Haines Company, Inc. |
| 1990 | GOLDEN HOUSE OF HOLLYWOOD NAILS | Pacific Bell |
| | HOLLYWOOD NAILS GOLDEN HOUSE OF | Pacific Bell |
| 1971 | MISTER D Studio Of Mister D | Pacific Telephone |
| | Mister D Studio | Pacific Telephone |
| | Mr D Studio | Pacific Telephone |
| | Nikola Drakulich | Pacific Telephone |
| | Nikolas Studio | Pacific Telephone |
| | Reed John E Studio | Pacific Telephone |
| | Reed John E Studio | Pacific Telephone |
| | Reed John E Studio | Pacific Telephone |
| | STUDIO OF MISTER D | Pacific Telephone |
| 1967 | REED JOHN E STUDIO | Pacific Telephone |

6439 W SUNSET BLVD

| <u>Year</u> | <u>Uses</u> | <u>Source</u> |
|-------------|----------------------|-------------------|
| 1962 | Engler & Engler CPAs | Pacific Telephone |
| 1958 | YOH H L CO INC | Pacific Telephone |

FINDINGS

6440 W SUNSET BLVD

| <u>Year</u> | <u>Uses</u> | <u>Source</u> |
|-------------|---|-------------------|
| 1981 | BURK ARNOLD D GANG TYRE & BROWN INC ATTY | Pacific Telephone |

6441 W SUNSET BLVD

| <u>Year</u> | <u>Uses</u> | <u>Source</u> |
|-------------|--------------------------|----------------------|
| 2006 | SPIRITSHOP& DELI | Haines Company, Inc. |
| 1990 | SPIRIT SHOPPE & DELL THE | Pacific Bell |

W Sunset Blvd

6443 W Sunset Blvd

| <u>Year</u> | <u>Uses</u> | <u>Source</u> |
|-------------|-------------|---------------------|
| 2014 | GANALEE INC | EDR Digital Archive |
| | GANALEE INC | EDR Digital Archive |
| 2010 | GANALEE INC | EDR Digital Archive |
| | GANALEE INC | EDR Digital Archive |

W SUNSET BLVD

6445 W SUNSET BLVD

| <u>Year</u> | <u>Uses</u> | <u>Source</u> |
|-------------|---------------------------|-------------------|
| 1986 | SAVE ON PRINTING | Pacific Bell |
| 1981 | GRAPHIC IMAGES | Pacific Telephone |
| 1976 | HOLLYWOOD MAT & ENGRAING | Pacific Telephone |
| | Graphic Images | Pacific Telephone |
| 1971 | Negs & Litho | Pacific Telephone |
| | HOLLYWOOD MAT & ENGRAVING | Pacific Telephone |

W Sunset Blvd

6464 W Sunset Blvd

| <u>Year</u> | <u>Uses</u> | <u>Source</u> |
|-------------|----------------------------|---------------------|
| 2014 | I G PROPERTIES | EDR Digital Archive |
| | LOS ANGELES CITY OF | EDR Digital Archive |
| | EMPLOYMENT DEV CAL DEPT | EDR Digital Archive |
| | R D HILLMAN GROUP INC | EDR Digital Archive |
| | GARPTON PLANNING GROUP LLC | EDR Digital Archive |
| | 6000 FRANKLIN PARTNERS LLC | EDR Digital Archive |
| | OLIVERA ENTERPRISES INC | EDR Digital Archive |

FINDINGS

| <u>Year</u> | <u>Uses</u> | <u>Source</u> |
|-------------|--------------------------------|---------------------|
| 2014 | ACTORS PROMOTIONAL SERVICE LLC | EDR Digital Archive |
| | ALLIED BENEFITS INC | EDR Digital Archive |
| | PROMOTION IN MOTION | EDR Digital Archive |
| | ZUCKER IRWIN | EDR Digital Archive |
| | T-WEST ENTERTAINMENT | EDR Digital Archive |
| | NIGHT VISION ENTERTAINMENT | EDR Digital Archive |
| | AEON DIGITAL | EDR Digital Archive |
| | BLUE STAR MEDIA GROUP | EDR Digital Archive |
| | DIGITAL VISION SYSTEMS INC | EDR Digital Archive |
| | HI-TOY GAMES LLC | EDR Digital Archive |
| | ELOPE ISLAND BEAUTY | EDR Digital Archive |
| | 1234 N EDGEMONT PARTNERS LLC | EDR Digital Archive |
| | ADVANCE BUILDING PROTECTION | EDR Digital Archive |
| | 916 N WESTERN AVE LLC | EDR Digital Archive |
| | SCATTERLIGHT STUDIOS LLC | EDR Digital Archive |
| | INCENTIVES ADVISORS LLC | EDR Digital Archive |
| | LYON JAMES J MFT | EDR Digital Archive |
| | B FUNK & THE ALLSTARZ INC | EDR Digital Archive |
| | BRENTWATER PARTNERS LLC | EDR Digital Archive |
| | MINIS FIRST TIME INC | EDR Digital Archive |
| | CALIFORNIA ASSOEN OF LABOR | EDR Digital Archive |
| | HOKON CHOE CPA | EDR Digital Archive |
| | MYSTERY METHOD | EDR Digital Archive |
| | LADERMAN GERALD | EDR Digital Archive |
| | ATARAXIA LIBRARY | EDR Digital Archive |
| | CHAIKIN ROBERT LAW OFFICES | EDR Digital Archive |
| | LAW OFFICES ELLIOTT WACHTEL | EDR Digital Archive |
| | SOUTHERN CA ADVOCATE FOR TH | EDR Digital Archive |
| | BRIGGS LAW OFFICE | EDR Digital Archive |
| | PERLMAN DANIEL R LAW OFFICES | EDR Digital Archive |
| | LAW OFFICES OF ILONA GORIN | EDR Digital Archive |
| | ISEL PAUL M ATTORNEY AT LAW | EDR Digital Archive |
| | HAYDEN FRANCES | EDR Digital Archive |
| | CARDIO BARRE | EDR Digital Archive |
| | BURKE JUDITH MD | EDR Digital Archive |
| | GANCHO PRODUCTIONS INC | EDR Digital Archive |
| | WEINBERG ASSA MD A PROF CORP | EDR Digital Archive |
| | FAMOUS HOLLYWOOD DENTAL CARE | EDR Digital Archive |

FINDINGS

| <u>Year</u> | <u>Uses</u> | <u>Source</u> |
|-------------|--------------------------------|---------------------|
| 2014 | HOLLYWOOD DENTAL CARE | EDR Digital Archive |
| | KALANTARI FARIBA | EDR Digital Archive |
| | GOSIS STELLA DDS | EDR Digital Archive |
| | ORDONEZ XAVIER P DR OD FAAO | EDR Digital Archive |
| | PARAMUNT CONTRS DEVELOPERS INC | EDR Digital Archive |
| | R O M INVESTMENTS | EDR Digital Archive |
| | BIRNBAUM DEVT LTD A CA LTD | EDR Digital Archive |
| | BUZZ MEDIA INC | EDR Digital Archive |
| | BUZZNET | EDR Digital Archive |
| | NTHONET INC | EDR Digital Archive |
| | MEDIA FUSION SALES & DIST LLC | EDR Digital Archive |
| | SPINMEDIA | EDR Digital Archive |
| | SYNERGETICS CONSTRUCTION | EDR Digital Archive |
| | V-MODA LLC | EDR Digital Archive |
| | FILM EMPORIUM LA | EDR Digital Archive |
| | HOMES EXPRESS REAL ESTATE | EDR Digital Archive |
| | PLAY EDITORIAL INC | EDR Digital Archive |
| | BOLD FILMS LP | EDR Digital Archive |
| | FLINT MIKE PRODUCTIONS | EDR Digital Archive |
| | PRODUCER & MGT ENTRMT GROUP | EDR Digital Archive |
| | EVIDENCE FILM PRODUCTIONS LLC | EDR Digital Archive |
| | RUSH HOUR PRODUCTIONS INC | EDR Digital Archive |
| | GREG ORSON CASTING INC | EDR Digital Archive |
| | HOLLYWOOD INTRNATL PRODUCTIONS | EDR Digital Archive |
| | MISSION PRODUCTIONS | EDR Digital Archive |
| | MACHAL PRODUCTIONS LLC | EDR Digital Archive |
| | SLINGSHOT INC WHICH WILL DO | EDR Digital Archive |
| | SOURCES LOCATION LIBRARY INC | EDR Digital Archive |
| | CRAIG ELAINE VOICE CASTING | EDR Digital Archive |
| | WORLDWIDE WADIO | EDR Digital Archive |
| | ACCESS ENTERTAINMENT LLC | EDR Digital Archive |
| | APS ENTERTAINMENT | EDR Digital Archive |
| | MESHKANIAN CHIROPRACTIC CORP | EDR Digital Archive |
| | 1625 N HOBART PARTNERS | EDR Digital Archive |
| | FLINT REALTY | EDR Digital Archive |
| | HOLLYWOOD COFFEE | EDR Digital Archive |
| | HOLLYWOOD COFFEE | EDR Digital Archive |

FINDINGS

| <u>Year</u> | <u>Uses</u> | <u>Source</u> |
|-------------|--------------------------------|---------------------|
| 2014 | I G PROPERTIES | EDR Digital Archive |
| | LOS ANGELES CITY OF | EDR Digital Archive |
| | EMPLOYMENT DEV CAL DEPT | EDR Digital Archive |
| | R D HILLMAN GROUP INC | EDR Digital Archive |
| | GARPTON PLANNING GROUP LLC | EDR Digital Archive |
| | 6000 FRANKLIN PARTNERS LLC | EDR Digital Archive |
| | OLIVERA ENTERPRISES INC | EDR Digital Archive |
| | CALIFORNIA ASSOcn OF LABOR | EDR Digital Archive |
| | HOKON CHOE CPA | EDR Digital Archive |
| | INCENTIVES ADVISORS LLC | EDR Digital Archive |
| | DIGITAL VISION SYSTEMS INC | EDR Digital Archive |
| | HI-TOY GAMES LLC | EDR Digital Archive |
| | ELOPE ISLAND BEAUTY | EDR Digital Archive |
| | MYSTERY METHOD | EDR Digital Archive |
| | 1234 N EDGEMONT PARTNERS LLC | EDR Digital Archive |
| | ADVANCE BUILDING PROTECTION | EDR Digital Archive |
| | 916 N WESTERN AVE LLC | EDR Digital Archive |
| | SCATTERLIGHT STUDIOS LLC | EDR Digital Archive |
| | B FUNK & THE ALLSTARZ INC | EDR Digital Archive |
| | BRENTWATER PARTNERS LLC | EDR Digital Archive |
| | MINIS FIRST TIME INC | EDR Digital Archive |
| | ATARAXIA LIBRARY | EDR Digital Archive |
| | LYON JAMES J MFT | EDR Digital Archive |
| | ACTORS PROMOTIONAL SERVICE LLC | EDR Digital Archive |
| | T-WEST ENTERTAINMENT | EDR Digital Archive |
| | ALLIED BENEFITS INC | EDR Digital Archive |
| | NIGHT VISION ENTERTAINMENT | EDR Digital Archive |
| | AEON DIGITAL | EDR Digital Archive |
| | BLUE STAR MEDIA GROUP | EDR Digital Archive |
| | PROMOTION IN MOTION | EDR Digital Archive |
| | ZUCKER IRWIN | EDR Digital Archive |
| | NTHONET INC | EDR Digital Archive |
| | MEDIA FUSION SALES & DIST LLC | EDR Digital Archive |
| | SPINMEDIA | EDR Digital Archive |
| | SYNERGETICS CONSTRUCTION | EDR Digital Archive |
| | V-MODA LLC | EDR Digital Archive |
| | FILM EMPORIUM LA | EDR Digital Archive |
| | HOMES EXPRESS REAL ESTATE | EDR Digital Archive |

FINDINGS

| <u>Year</u> | <u>Uses</u> | <u>Source</u> |
|-------------|--------------------------------|---------------------|
| 2014 | PLAY EDITORIAL INC | EDR Digital Archive |
| | BOLD FILMS LP | EDR Digital Archive |
| | FLINT MIKE PRODUCTIONS | EDR Digital Archive |
| | PRODUCER & MGT ENTRMT GROUP | EDR Digital Archive |
| | EVIDENCE FILM PRODUCTIONS LLC | EDR Digital Archive |
| | RUSH HOUR PRODUCTIONS INC | EDR Digital Archive |
| | SOURCES LOCATION LIBRARY INC | EDR Digital Archive |
| | GREG ORSON CASTING INC | EDR Digital Archive |
| | HOLLYWOOD INTRNATL PRODUCTIONS | EDR Digital Archive |
| | MISSION PRODUCTIONS | EDR Digital Archive |
| | MACHAL PRODUCTIONS LLC | EDR Digital Archive |
| | SLINGSHOT INC WHICH WILL DO | EDR Digital Archive |
| | CRAIG ELAINE VOICE CASTING | EDR Digital Archive |
| | WORLDWIDE WADIO | EDR Digital Archive |
| | ACCESS ENTERTAINMENT LLC | EDR Digital Archive |
| | APS ENTERTAINMENT | EDR Digital Archive |
| | MESHKANIAN CHIROPRACTIC CORP | EDR Digital Archive |
| | BUZZNET | EDR Digital Archive |
| | SOUTHERN CA ADVOCATE FOR TH | EDR Digital Archive |
| | BRIGGS LAW OFFICE | EDR Digital Archive |
| | PERLMAN DANIEL R LAW OFFICES | EDR Digital Archive |
| | LAW OFFICES OF ILONA GORIN | EDR Digital Archive |
| | ISEL PAUL M ATTORNEY AT LAW | EDR Digital Archive |
| | HAYDEN FRANCES | EDR Digital Archive |
| | CHAIKIN ROBERT LAW OFFICES | EDR Digital Archive |
| | LAW OFFICES ELLIOTT WACHTEL | EDR Digital Archive |
| | LADERMAN GERALD | EDR Digital Archive |
| | 1625 N HOBART PARTNERS | EDR Digital Archive |
| | FLINT REALTY | EDR Digital Archive |
| | CARDIO BARRE | EDR Digital Archive |
| | BURKE JUDITH MD | EDR Digital Archive |
| | GANCHO PRODUCTIONS INC | EDR Digital Archive |
| | WEINBERG ASSA MD A PROF CORP | EDR Digital Archive |
| | FAMOUS HOLLYWOOD DENTAL CARE | EDR Digital Archive |
| | HOLLYWOOD DENTAL CARE | EDR Digital Archive |
| | KALANTARI FARIBA | EDR Digital Archive |
| | GOSIS STELLA DDS | EDR Digital Archive |
| | ORDONEZ XAVIER P DR OD FAAO | EDR Digital Archive |

FINDINGS

| <u>Year</u> | <u>Uses</u> | <u>Source</u> |
|-------------------------------|--------------------------------|---------------------|
| 2014 | PARAMUNT CONTRS DEVELOPERS INC | EDR Digital Archive |
| | R O M INVESTMENTS | EDR Digital Archive |
| | BIRNBAUM DEVT LTD A CA LTD | EDR Digital Archive |
| 2010 | BUZZ MEDIA INC | EDR Digital Archive |
| | ODVD GAMES | EDR Digital Archive |
| | INDUSTRY ADVANTAGE | EDR Digital Archive |
| | JAMES OLSON INSURANCE AGENCY | EDR Digital Archive |
| | 1625 N HOBART PARTNERS | EDR Digital Archive |
| | NIGHT VISION ENTERTAINMENT INC | EDR Digital Archive |
| | SONIC BOOMERS | EDR Digital Archive |
| | SOLUTION 1 GAR DOORS & GATES | EDR Digital Archive |
| | V FOOD STORE INC | EDR Digital Archive |
| | MESHKANIAN CHIROPRACTIC CORP | EDR Digital Archive |
| | MARK III RANCHOS INC | EDR Digital Archive |
| | REDWOOD HEALTHCARE STAFFING | EDR Digital Archive |
| | CRAIG ELAINE VOICE CASTING | EDR Digital Archive |
| | RICHARD WALTERS ENTERTAINMENT | EDR Digital Archive |
| | WORLDWIDE WADIO | EDR Digital Archive |
| | UNLIMITED PICTURES INC | EDR Digital Archive |
| | ORSON GREG CASTING INC | EDR Digital Archive |
| | PLAY EDITORIAL INC | EDR Digital Archive |
| | XPOSURE CASTING | EDR Digital Archive |
| | WOMEN IN FILM | EDR Digital Archive |
| | SOURCES LOCATIONS | EDR Digital Archive |
| | PUNIM PRODUCTIONS LLC | EDR Digital Archive |
| | RED ROMEO PRODUCTIONS | EDR Digital Archive |
| | BOLD FILMS LP | EDR Digital Archive |
| | V-MODA LLC | EDR Digital Archive |
| | FILM EMPORIUM LA | EDR Digital Archive |
| | HOMES EXPRESS REAL ESTATE | EDR Digital Archive |
| RTI COMMODITIES INC | EDR Digital Archive | |
| FAMEISH MEDIA LLC | EDR Digital Archive | |
| MEDIA FUSION SALES & DIST LLC | EDR Digital Archive | |
| WHOLE WORLD COMMUNICATIONS | EDR Digital Archive | |
| BRIGGS LAW OFFICE | EDR Digital Archive | |
| ISEL PAUL M ATTORNEY AT LAW | EDR Digital Archive | |
| VASQUEZ MIGUEL ANGEL | EDR Digital Archive | |
| BUZZNET | EDR Digital Archive | |

FINDINGS

| <u>Year</u> | <u>Uses</u> | <u>Source</u> |
|-------------|-----------------------------------|---------------------|
| 2010 | BUZZ MEDIA INC | EDR Digital Archive |
| | PARAMUNT CONTRS DEVELOPERS INC | EDR Digital Archive |
| | R O M INVESTMENTS | EDR Digital Archive |
| | ASAP ACQUESTIONS SVC & PROCRMNT | EDR Digital Archive |
| | GOLD BATH PRODUCTIONS | EDR Digital Archive |
| | SOUTHERN CA ADVOCATE FOR TH | EDR Digital Archive |
| | STEREOGUM LLC | EDR Digital Archive |
| | STELLA & ALEXANDER GOSIS | EDR Digital Archive |
| | 1234 N EDGEMONT PARTNERS LLC | EDR Digital Archive |
| | SLINGSHOT INC WHICH WILL DO | EDR Digital Archive |
| | VANGUARD OUTDOOR LLC | EDR Digital Archive |
| | BITS LOS ANGELES | EDR Digital Archive |
| | CYNER GETICS INC | EDR Digital Archive |
| | RAPP DCSS | EDR Digital Archive |
| | NAOMI KARZ JACOBS | EDR Digital Archive |
| | ELOPE ISLAND BEAUTY | EDR Digital Archive |
| | CARDIO BARRE | EDR Digital Archive |
| | SILO | EDR Digital Archive |
| | B FUNK & THE ALLSTARZ INC | EDR Digital Archive |
| | MINIS FIRST TIME INC | EDR Digital Archive |
| | HOLLYWOOD WORK SOURCE CENTER | EDR Digital Archive |
| | CONSCIOUS ENLIGHTENMENT | EDR Digital Archive |
| | MAGICAL ELVES INC | EDR Digital Archive |
| | JANINE PSYD ARBELAEZ | EDR Digital Archive |
| | GOSIS STELLA DDS | EDR Digital Archive |
| | BURKE JUDITH MD | EDR Digital Archive |
| | GANCHO PRODUCTIONS INC | EDR Digital Archive |
| | WEINBERG ASSA MD A PROF CORP | EDR Digital Archive |
| | SOCIAL CLUBS INC | EDR Digital Archive |
| | PARADISE FALLS ACTORS LLC | EDR Digital Archive |
| | HAYDEN FRANCES | EDR Digital Archive |
| | BAKER MICHAEL LAW OFFICE OF | EDR Digital Archive |
| | CHAIKIN ROBERT LAW OFFICES | EDR Digital Archive |
| | LAW OFFICES ELLIOTT WACHTEL | EDR Digital Archive |
| | LADERMAN GERALD | EDR Digital Archive |
| | ATARAXIA LIBRARY | EDR Digital Archive |
| | REVVER INC | EDR Digital Archive |
| | COPY RESOURCES INC | EDR Digital Archive |

FINDINGS

| <u>Year</u> | <u>Uses</u> | <u>Source</u> |
|-------------|-----------------------------------|---------------------|
| 2010 | FREE DESIGN INC | EDR Digital Archive |
| | HOLCOMBE REPORTING SERVICE | EDR Digital Archive |
| | HIGH MAINTENANCE FILMS INC | EDR Digital Archive |
| | C E BLAKELEE CPA | EDR Digital Archive |
| | THEATRE AUTHORITY WEST INC | EDR Digital Archive |
| | CALIFORNIA ASSOCHN OF LABOR | EDR Digital Archive |
| | HOLLYWOOD CHRISTMAS PARAD | EDR Digital Archive |
| | LYON JAMES J MFT | EDR Digital Archive |
| | MYSTERY METHOD | EDR Digital Archive |
| | FOOD CHAIN RECORDS LLC | EDR Digital Archive |
| | KALEIDOSCOPE PROMOTIONS INC | EDR Digital Archive |
| | EMERALD TALENT GROUP | EDR Digital Archive |
| | 1557 N ALEXANDRIA PARTNER | EDR Digital Archive |
| | DOMINION3 | EDR Digital Archive |
| | ZUCKER IRWIN | EDR Digital Archive |
| | ALLIED BENEFITS INC | EDR Digital Archive |
| | AEON DIGITAL | EDR Digital Archive |
| | BLUE STAR MEDIA GROUP | EDR Digital Archive |
| | INNOVATION MARKETING | EDR Digital Archive |
| | PEGASUS MPIC GROUP INC | EDR Digital Archive |
| | 1730 GARFIELD PARTNERS LLC | EDR Digital Archive |
| | 6000 FRANKLIN PARTNERS LLC | EDR Digital Archive |
| | ACTORS PROMOTIONAL SERVICE LLC | EDR Digital Archive |
| | T-WEST ENTERTAINMENT | EDR Digital Archive |
| | RDM CONSULTING SERVICES | EDR Digital Archive |
| | BUSINESS IT SOLUTIONS INC | EDR Digital Archive |
| | STOELT PRODUCTIONS LLC | EDR Digital Archive |
| | LOS ANGELES CITY OF | EDR Digital Archive |
| | LA SELF EMPOWERMENT CENTER | EDR Digital Archive |
| | TAILORED TRAXS | EDR Digital Archive |
| | EMPLOYMENT DEV CAL DEPT | EDR Digital Archive |
| | HOLLYWOOD COFFEE | EDR Digital Archive |
| | MRM PLACEMENT | EDR Digital Archive |
| | BUZZNET | EDR Digital Archive |
| | ASAP ACQUESTIONS SVC & PROCRMNT | EDR Digital Archive |
| | JANINE PSYD ARBELAEZ | EDR Digital Archive |
| | GOSIS STELLA DDS | EDR Digital Archive |
| | PARAMUNT CONTRS DEVELOPERS INC | EDR Digital Archive |

FINDINGS

| <u>Year</u> | <u>Uses</u> | <u>Source</u> |
|-------------|------------------------------|---------------------|
| 2010 | R O M INVESTMENTS | EDR Digital Archive |
| | GOLD BATH PRODUCTIONS | EDR Digital Archive |
| | SOUTHERN CA ADVOCATE FOR TH | EDR Digital Archive |
| | STEREOGUM LLC | EDR Digital Archive |
| | STELLA & ALEXANDER GOSIS | EDR Digital Archive |
| | 1234 N EDGEMONT PARTNERS LLC | EDR Digital Archive |
| | SLINGSHOT INC WHICH WILL DO | EDR Digital Archive |
| | VANGUARD OUTDOOR LLC | EDR Digital Archive |
| | BITS LOS ANGELES | EDR Digital Archive |
| | CYNER GETICS INC | EDR Digital Archive |
| | RAPP DCSS | EDR Digital Archive |
| | NAOMI KARZ JACOBS | EDR Digital Archive |
| | ELOPE ISLAND BEAUTY | EDR Digital Archive |
| | CARDIO BARRE | EDR Digital Archive |
| | SILO | EDR Digital Archive |
| | B FUNK & THE ALLSTARZ INC | EDR Digital Archive |
| | MINIS FIRST TIME INC | EDR Digital Archive |
| | HOLLYWOOD WORK SOURCE CENTER | EDR Digital Archive |
| | CONSCIOUS ENLIGHTENMENT | EDR Digital Archive |
| | MAGICAL ELVES INC | EDR Digital Archive |
| | WEINBERG ASSA MD A PROF CORP | EDR Digital Archive |
| | BURKE JUDITH MD | EDR Digital Archive |
| | GANCHO PRODUCTIONS INC | EDR Digital Archive |
| | PARADISE FALLS ACTORS LLC | EDR Digital Archive |
| | SOCIAL CLUBS INC | EDR Digital Archive |
| | JAMES OLSON INSURANCE AGENCY | EDR Digital Archive |
| | 1625 N HOBART PARTNERS | EDR Digital Archive |
| | ATARAXIA LIBRARY | EDR Digital Archive |
| | CHAIKIN ROBERT LAW OFFICES | EDR Digital Archive |
| | LAW OFFICES ELLIOTT WACHTEL | EDR Digital Archive |
| | LADERMAN GERALD | EDR Digital Archive |
| | BRIGGS LAW OFFICE | EDR Digital Archive |
| | ISEL PAUL M ATTORNEY AT LAW | EDR Digital Archive |
| | VASQUEZ MIGUEL ANGEL | EDR Digital Archive |
| | HAYDEN FRANCES | EDR Digital Archive |
| | BAKER MICHAEL LAW OFFICE OF | EDR Digital Archive |
| | BUZZ MEDIA INC | EDR Digital Archive |
| | V FOOD STORE INC | EDR Digital Archive |

FINDINGS

| <u>Year</u> | <u>Uses</u> | <u>Source</u> |
|-------------|--------------------------------|---------------------|
| 2010 | MESHKANIAN CHIROPRACTIC CORP | EDR Digital Archive |
| | SOLUTION 1 GAR DOORS & GATES | EDR Digital Archive |
| | REDWOOD HEALTHCARE STAFFING | EDR Digital Archive |
| | SONIC BOOMERS | EDR Digital Archive |
| | MARK III RANCHOS INC | EDR Digital Archive |
| | NIGHT VISION ENTERTAINMENT INC | EDR Digital Archive |
| | WORLDWIDE WADIO | EDR Digital Archive |
| | UNLIMITED PICTURES INC | EDR Digital Archive |
| | CRAIG ELAINE VOICE CASTING | EDR Digital Archive |
| | RICHARD WALTERS ENTERTAINMENT | EDR Digital Archive |
| | XPOSURE CASTING | EDR Digital Archive |
| | ORSON GREG CASTING INC | EDR Digital Archive |
| | WOMEN IN FILM | EDR Digital Archive |
| | SOURCES LOCATIONS | EDR Digital Archive |
| | PUNIM PRODUCTIONS LLC | EDR Digital Archive |
| | RED ROMEO PRODUCTIONS | EDR Digital Archive |
| | BOLD FILMS LP | EDR Digital Archive |
| | HOMES EXPRESS REAL ESTATE | EDR Digital Archive |
| | PLAY EDITORIAL INC | EDR Digital Archive |
| | RTI COMMODITIES INC | EDR Digital Archive |
| | FILM EMPORIUM LA | EDR Digital Archive |
| | FAMEISH MEDIA LLC | EDR Digital Archive |
| | MEDIA FUSION SALES & DIST LLC | EDR Digital Archive |
| | WHOLE WORLD COMMUNICATIONS | EDR Digital Archive |
| | V-MODA LLC | EDR Digital Archive |
| | DOMINION3 | EDR Digital Archive |
| | ZUCKER IRWIN | EDR Digital Archive |
| | BUSINESS IT SOLUTIONS INC | EDR Digital Archive |
| | STOELT PRODUCTIONS LLC | EDR Digital Archive |
| | KALEIDOSCOPE PROMOTIONS INC | EDR Digital Archive |
| | ALLIED BENEFITS INC | EDR Digital Archive |
| | AEON DIGITAL | EDR Digital Archive |
| | BLUE STAR MEDIA GROUP | EDR Digital Archive |
| | INNOVATION MARKETING | EDR Digital Archive |
| | EMERALD TALENT GROUP | EDR Digital Archive |
| | 1557 N ALEXANDRIA PARTNER | EDR Digital Archive |
| | ACTORS PROMOTIONAL SERVICE LLC | EDR Digital Archive |
| | T-WEST ENTERTAINMENT | EDR Digital Archive |

FINDINGS

| <u>Year</u> | <u>Uses</u> | <u>Source</u> |
|-------------|-----------------------------|---------------------|
| 2010 | PEGASUS MPIC GROUP INC | EDR Digital Archive |
| | 1730 GARFIELD PARTNERS LLC | EDR Digital Archive |
| | 6000 FRANKLIN PARTNERS LLC | EDR Digital Archive |
| | LYON JAMES J MFT | EDR Digital Archive |
| | HOLLYWOOD CHRISTMAS PARAD | EDR Digital Archive |
| | REVVOR INC | EDR Digital Archive |
| | MYSTERY METHOD | EDR Digital Archive |
| | FOOD CHAIN RECORDS LLC | EDR Digital Archive |
| | C E BLAKELEE CPA | EDR Digital Archive |
| | THEATRE AUTHORITY WEST INC | EDR Digital Archive |
| | CALIFORNIA ASSOCHN OF LABOR | EDR Digital Archive |
| | COPY RESOURCES INC | EDR Digital Archive |
| | FREE DESIGN INC | EDR Digital Archive |
| | HOLCOMBE REPORTING SERVICE | EDR Digital Archive |
| | HIGH MAINTENANCE FILMS INC | EDR Digital Archive |
| | RDM CONSULTING SERVICES | EDR Digital Archive |
| | LA SELF EMPOWERMENT CENTER | EDR Digital Archive |
| | TAILORED TRAXS | EDR Digital Archive |
| | EMPLOYMENT DEV CAL DEPT | EDR Digital Archive |
| | LOS ANGELES CITY OF | EDR Digital Archive |
| | HOLLYWOOD COFFEE | EDR Digital Archive |
| | MRM PLACEMENT | EDR Digital Archive |
| | ODVD GAMES | EDR Digital Archive |
| | INDUSTRY ADVANTAGE | EDR Digital Archive |

W SUNSET BLVD

6464 W SUNSET BLVD

| <u>Year</u> | <u>Uses</u> | <u>Source</u> |
|-------------|----------------|----------------------|
| 2006 | SOUTHRN CA | Haines Company, Inc. |
| | ADVCTE FORTHE | Haines Company, Inc. |
| | STOELT | Haines Company, Inc. |
| | PRODUCTIONS | Haines Company, Inc. |
| | THEATREAUTHRTY | Haines Company, Inc. |
| | THORFOURLLC | Haines Company, Inc. |
| | UNLIMITED | Haines Company, Inc. |
| | PICTURES INC | Haines Company, Inc. |
| | VIRTUAL | Haines Company, Inc. |
| | DIAGNOSTIC | Haines Company, Inc. |

FINDINGS

| <u>Year</u> | <u>Uses</u> | <u>Source</u> |
|-------------|------------------|----------------------|
| 2006 | WACHTEL ELLIOT | Haines Company, Inc. |
| | LAW OFFICES OF | Haines Company, Inc. |
| | WALTERS RICHARD | Haines Company, Inc. |
| | ENTERTNMNT CO | Haines Company, Inc. |
| | WEINBERG ASSA | Haines Company, Inc. |
| | WOLFSON PUBLIC | Haines Company, Inc. |
| | RELATIONS | Haines Company, Inc. |
| | WORLD STAR | Haines Company, Inc. |
| | GROUP | Haines Company, Inc. |
| | WORLD WIDE | Haines Company, Inc. |
| | WADIO | Haines Company, Inc. |
| | ZUCKER IRWIN | Haines Company, Inc. |
| | CASTING | Haines Company, Inc. |
| | DOMINION | Haines Company, Inc. |
| | E 050 WEB SITE | Haines Company, Inc. |
| | HOSTING | Haines Company, Inc. |
| | ELAINE CRAIG | Haines Company, Inc. |
| | VOICE CASTING | Haines Company, Inc. |
| | ELAINE CRAIG | Haines Company, Inc. |
| | VOICE CASTING | Haines Company, Inc. |
| | FILM EMPORIUM LA | Haines Company, Inc. |
| | FIRELINE NETWORK | Haines Company, Inc. |
| | SOLUTIONS | Haines Company, Inc. |
| | FOLB BRADLEY | Haines Company, Inc. |
| | FOLB STANLEY | Haines Company, Inc. |
| | CONTR& | Haines Company, Inc. |
| | DEVELOPERS | Haines Company, Inc. |
| | FREE DESIGN INC | Haines Company, Inc. |
| | GOSIS STELLA DDS | Haines Company, Inc. |
| | GREG ORSON | Haines Company, Inc. |
| | CASTING INC | Haines Company, Inc. |
| | GUILD OPERA CO | Haines Company, Inc. |
| | HAYDENLAW | Haines Company, Inc. |
| | HOLLYWD COFFEE | Haines Company, Inc. |
| | HOLLYWD DETAIL | Haines Company, Inc. |
| | SHOP NOI | Haines Company, Inc. |
| | HOLLYWD HEALTH | Haines Company, Inc. |
| | CLINIC | Haines Company, Inc. |

FINDINGS

| <u>Year</u> | <u>Uses</u> | <u>Source</u> |
|-------------|-------------------|----------------------|
| 2006 | HOLLYWD ONE | Haines Company, Inc. |
| | STOP CAREER | Haines Company, Inc. |
| | CENTER | Haines Company, Inc. |
| | HOLLYWDWORK | Haines Company, Inc. |
| | SOURCE | Haines Company, Inc. |
| | INDUSTRY | Haines Company, Inc. |
| | ADVANTAGE | Haines Company, Inc. |
| | INENTERTAINMENT | Haines Company, Inc. |
| | INC INN | Haines Company, Inc. |
| | MARKETING | Haines Company, Inc. |
| | KAMRANNKIAAT | Haines Company, Inc. |
| | LAW ATTY | Haines Company, Inc. |
| | LACTYPOL | Haines Company, Inc. |
| | OPERATIONS | Haines Company, Inc. |
| | LADERMAN GERALD | Haines Company, Inc. |
| | LIBERMAN PATTON | Haines Company, Inc. |
| | CASTING | Haines Company, Inc. |
| | LYONS JAMES J | Haines Company, Inc. |
| | MANIA FILMS | Haines Company, Inc. |
| | REHABILITATION | Haines Company, Inc. |
| | MCS EDD | Haines Company, Inc. |
| | MEYERS BILL MUSIC | Haines Company, Inc. |
| | MILESTONE | Haines Company, Inc. |
| | FINANCIAL CORP | Haines Company, Inc. |
| | NGUYEN HOP DDS | Haines Company, Inc. |
| | OGM PRODUCTION | Haines Company, Inc. |
| | MUSIC OLE GEORG | Haines Company, Inc. |
| | OLEGEORG MUSIC | Haines Company, Inc. |
| | ONTARGETMEDIA | Haines Company, Inc. |
| | GROUP | Haines Company, Inc. |
| | PARAMOUNT | Haines Company, Inc. |
| | CONTRACTORS& | Haines Company, Inc. |
| | DEVLPRS | Haines Company, Inc. |
| | INVESTMENTS | Haines Company, Inc. |
| | RETAIL STRATEGY | Haines Company, Inc. |
| | REWERINC | Haines Company, Inc. |
| | RUSH HOUR | Haines Company, Inc. |
| | PRODUCTIONS INC | Haines Company, Inc. |

FINDINGS

| <u>Year</u> | <u>Uses</u> | <u>Source</u> |
|-------------|--|----------------------|
| 2006 | FOLB STANLEY BLDG | Haines Company, Inc. |
| | A PS ACTORS | Haines Company, Inc. |
| | PROMOTNL SRV LTD | Haines Company, Inc. |
| | ACTORS | Haines Company, Inc. |
| | PROMOTIONAL SRV | Haines Company, Inc. |
| | ARBELAEZJANINE | Haines Company, Inc. |
| | ASSOCTD | Haines Company, Inc. |
| | PRODUCERS | Haines Company, Inc. |
| | SERVICES | Haines Company, Inc. |
| | BLUESTARMEDIA | Haines Company, Inc. |
| | GROUP | Haines Company, Inc. |
| | BOLD FILMS | Haines Company, Inc. |
| | BROWN WOLF | Haines Company, Inc. |
| | PUBLIC RELATIONS | Haines Company, Inc. |
| | CASTEMPDVLP | Haines Company, Inc. |
| | TAX CSTMR PAYRL | Haines Company, Inc. |
| | CHAIKIN ROBERT | Haines Company, Inc. |
| | ATr Y | Haines Company, Inc. |
| | CHAIKIN ROBERT C | Haines Company, Inc. |
| | COPYCENTRAL | Haines Company, Inc. |
| | COPYMAT | Haines Company, Inc. |
| | CRAIG ELAINE | Haines Company, Inc. |
| 2000 | XXXX | Haines & Company |
| 1995 | Moghaddamfar P | Pacific Bell |
| 1991 | Afriat & Blackstone Consultants | Pacific Bell |
| | Birnbaum Milton MMD | Pacific Bell |
| | Birnbaum Penny 2713834 | Pacific Bell |
| | Bimnbaum R | Pacific Bell |
| | Birnbaum SANTA MONICA | Pacific Bell |
| | Blackstone& Afriat Consultants | Pacific Bell |
| | Folb Stanley Contractors & Developers | Pacific Bell |
| | Poitical Machine Inc The | Pacific Bell |
| | Rosenberg Alan atty | Pacific Bell |
| | Rosenberg Alene Sam WESTLOS ANGELES 4420122 | Pacific Bell |
| | Rothman Barry K A Professional Corp atty | Pacific Bell |
| | Rothman D | Pacific Bell |
| | AFRLAT & BLACKSTONE CONSULTANTS | Pacific Bell |

FINDINGS

| <u>Year</u> | <u>Uses</u> | <u>Source</u> |
|-------------|---|---------------|
| 1991 | BIRNBAUMMILTONMMD | Pacific Bell |
| | BLACKSTONE& AFRIAT CONSULTANTS | Pacific Bell |
| | FOLB STANLEY CONTRACTORS & DEVELOPERS | Pacific Bell |
| | POITICALMACHINEINCTHE | Pacific Bell |
| | ROSENBERG ALAN ATTY | Pacific Bell |
| 1990 | DISK O TECH | Pacific Bell |
| | E P GRAPHIC PRODUCTION | Pacific Bell |
| | ECLIPSE PRODUCTIONS | Pacific Bell |
| | EDGE RECORDS INC | Pacific Bell |
| | EGO MANAGEMENT INC | Pacific Bell |
| | ENRIQUEZ ISABELO S JR A PROFESSIONAL CORP | Pacific Bell |
| | FAT TO FABULOUS | Pacific Bell |
| | FINANCE MAGAZINE | Pacific Bell |
| | FOLB STANLEY BUILDINGS | Pacific Bell |
| | FOLB STANLEY CONTRACTORS & DEVELOPERS | Pacific Bell |
| | GOSIS STELLA DDS | Pacific Bell |
| | GUROVICH YUSEF MD | Pacific Bell |
| | HEALTH TV | Pacific Bell |
| | HEGYL FRANK O C | Pacific Bell |
| | HILLSIDE GRAPHICS | Pacific Bell |
| | HILLSIDE GRAPHICS AND TYPESETTING | Pacific Bell |
| | IMMIGRATION CLINIC OF L A THE | Pacific Bell |
| | JAY MICHAEL & CO | Pacific Bell |
| | LADERMAN GERALD ATTY | Pacific Bell |
| | LEWIS RICHARD ASSOCIATES | Pacific Bell |
| | LIMELITE VIDEO WEST | Pacific Bell |
| | LYUBA GERSHFELD EA TAX SERVICE | Pacific Bell |
| | MACKECHNIE DONALD C M PRODUCTIONS | Pacific Bell |
| | MASON CYNTHIA C M PRODUCTIONS | Pacific Bell |
| | MICHAEL JAY & CO | Pacific Bell |
| | NATIONAL BROADCASTING SCHOOL | Pacific Bell |
| | OLSON RICHARD L INS | Pacific Bell |
| | OLSON RICHARD L INS | Pacific Bell |
| | PAINTBOX PLUS | Pacific Bell |
| | PETRABAX WEST WORLD TOUR OPERATORS | Pacific Bell |

FINDINGS

| <u>Year</u> | <u>Uses</u> | <u>Source</u> |
|-------------|---|---------------|
| 1990 | POLITICAL MACHINE INC THE | Pacific Bell |
| | PUBLISON AMERICA INC | Pacific Bell |
| | RADIO SPOT OF THE MONTH | Pacific Bell |
| | ROSENBERG ALAN & ASSOCIATES ATTYS | Pacific Bell |
| | ROSENBERG INVESTIGATIONS | Pacific Bell |
| | ROTHMAN BARRY K A PROFESSIONAL CORP ATTY | Pacific Bell |
| | SARLEY BIGG & BEDDER | Pacific Bell |
| | SARLEY-CASHMAN CREATIVE SERVICES | Pacific Bell |
| | SARVER ALLAN D ATTY | Pacific Bell |
| | SECURITY INTNATL CONSULTANTS | Pacific Bell |
| | SELF ACTUALIZATION INSTITUTE FOR THE DEAF INC | Pacific Bell |
| | SHAVICK MASON RELEASING CORP | Pacific Bell |
| | SIEGEL MICHAEL J | Pacific Bell |
| | SLADE | Pacific Bell |
| | SOUTHERN CALIFORNIA REGISTRY OF INTERPRETER FOR THE DEAF | Pacific Bell |
| | SO CALIF RETAIL LIQUOR DLRS ASSN | Pacific Bell |
| | STANLEY FOLB BUILDINGS | Pacific Bell |
| | STATE FARM INSURANCE COMPANIES | Pacific Bell |
| | STATE FARM INSURANCE COMPANIES | Pacific Bell |
| | STRAZYNSKI JOSEF MD | Pacific Bell |
| | TAILORED TRAXS | Pacific Bell |
| | THEATRE AUTHORITY INC | Pacific Bell |
| | WOMEN IN FILM | Pacific Bell |
| | WOMEN IN FILM JOB HOTLINE | Pacific Bell |
| | WOMEN IN FILM JOB REFERRAL SERVICE | Pacific Bell |
| | WOMEN IN FILM SPECIAL PROJECT | Pacific Bell |
| | WOOD KAREN G ATTORNEY AT LAW | Pacific Bell |
| | ZAHLER MORTON S ATTY | Pacific Bell |
| | A JOYCE PUBLISHING CO INC | Pacific Bell |
| | A NAGA PUBLISHING CO INC | Pacific Bell |
| | AD3 INC | Pacific Bell |
| | A D3 INC | Pacific Bell |
| | A P S | Pacific Bell |
| | AXIUM ENTERPRISES INC | Pacific Bell |

FINDINGS

| <u>Year</u> | <u>Uses</u> | <u>Source</u> | |
|----------------|--|---------------------------------------|--------------|
| 1990 | ACTORS PROMOTIONAL SERVICES LTD | Pacific Bell | |
| | ADTEC MARKETING INC | Pacific Bell | |
| | AFRIAT & BLACKSTONE CONSULTANTS INC | Pacific Bell | |
| | ALLISONS OF AUSTRALIA | Pacific Bell | |
| | ASSOCIATED PRODUCERS SERVICES | Pacific Bell | |
| | AXIUM ENTERPRISES INC | Pacific Bell | |
| | BIRNBAUM MILTOIN M MD | Pacific Bell | |
| | BLACKSTONE & AFRIAT CONSULTANTS | Pacific Bell | |
| | BOCHENEK CIGMUND | Pacific Bell | |
| | BONNIE BRAE MEDICAL ARTS CENTER | Pacific Bell | |
| | C & C VISUAL LTD | Pacific Bell | |
| | C M PRODUCTIONS | Pacific Bell | |
| | C S CAR WASH | Pacific Bell | |
| | CASH BOX THE MAGZN | Pacific Bell | |
| | CASSIDY & ASSOCIATES | Pacific Bell | |
| | CASSIDY CALNAN WORLDWIDE | Pacific Bell | |
| | CHAIKIN ROBERT ATTY | Pacific Bell | |
| | CHEMMART CORP | Pacific Bell | |
| | CHEREM INC | Pacific Bell | |
| | CIVIL CLAIMS CONSULTANT | Pacific Bell | |
| | CLARK W RANDOLPH CO | Pacific Bell | |
| | COHEN ALEXANDER H | Pacific Bell | |
| | CORPORATION FOR COMMUNITY COLLEGE TELEVISION | Pacific Bell | |
| | D M G EIGHT HUNDRED INC | Pacific Bell | |
| | DIRECT ACTING THEATER ARTS | Pacific Bell | |
| | 1986 | FOLB STANLEY BUILDINGS | Pacific Bell |
| | | FOIB STANLEY CONTRACTORS & DEVELOPERS | Pacific Bell |
| | | FOTO SPEED | Pacific Bell |
| | | GUROVICH YUSEF MD | Pacific Bell |
| | | HEGYI FRANK DC | Pacific Bell |
| | | HILLSIDE GRAPHICS | Pacific Bell |
| | | HILLSIDE GRAPHICS AND TYPESETTING | Pacific Bell |
| | | LADERMAN GERALD ATTY | Pacific Bell |
| L A SNACK SHOP | | Pacific Bell | |
| MANAGEMENT ONE | | Pacific Bell | |

FINDINGS

| <u>Year</u> | <u>Uses</u> | <u>Source</u> |
|-------------|---|---------------|
| 1986 | MARTIN ENTERPRISES | Pacific Bell |
| | NOVA ENTERPRISES | Pacific Bell |
| | OLSON RICHARD L INS | Pacific Bell |
| | OLSON RICHARD L INS | Pacific Bell |
| | ONE HOUR PHOTO SPEED | Pacific Bell |
| | PETRABAX WEST WORLD TOUR OPERATORS | Pacific Bell |
| | PHOTO SPEED | Pacific Bell |
| | PUBLISON AMERICA INC | Pacific Bell |
| | ROSENBERG ALAN ATTY | Pacific Bell |
| | SABRINA PROPERTIES INC | Pacific Bell |
| | SARLEY-CASHMEN CREATIVE SERVICES | Pacific Bell |
| | SARVER ALLAN D ATTY | Pacific Bell |
| | STANLEY FOLB BUILDINGS | Pacific Bell |
| | STATE CONSTRUCTION | Pacific Bell |
| | STATE FARM INSURANCE COMPANIES LOS ANGELES AGENTS | Pacific Bell |
| | STATE FARM INSURANCE COMPANIES LOS ANGELES AGENTS | Pacific Bell |
| | TAILORED TRAXS | Pacific Bell |
| | THEATRE AUTHORITY INC | Pacific Bell |
| | VADEHRA ENTERPRISES INC | Pacific Bell |
| | WOLFE CO INC | Pacific Bell |
| | WOMEN IN FILM | Pacific Bell |
| | WOMEN IN FILM-SPECIAL PROJECT | Pacific Bell |
| | ZAHLER MORTON S ATTY | Pacific Bell |
| | INSURANCE CLAIMS GUIDE HOL | Pacific Bell |
| | A STRIP-A-GRAM THE ORIGINAL | Pacific Bell |
| | ALARIJ | Pacific Bell |
| | ALARIJ | Pacific Bell |
| | ALARIJ | Pacific Bell |
| | ALARIJ | Pacific Bell |
| | ALARIJ | Pacific Bell |
| | ALARIJ | Pacific Bell |
| | ALARIJ | Pacific Bell |
| | ALARIJ | Pacific Bell |
| | ALARIJ | Pacific Bell |
| | ALARIJ | Pacific Bell |
| | ALARIJ | Pacific Bell |
| | ALARIJ | Pacific Bell |
| | ALARIJ | Pacific Bell |

FINDINGS

| <u>Year</u> | <u>Uses</u> | <u>Source</u> |
|-------------|--|-------------------|
| 1986 | ACTORS PROMOTIONAL SERVICES LTD | Pacific Bell |
| | ADVANCED COMMUNICATIONS | Pacific Bell |
| | AUTHOR SERVICES | Pacific Bell |
| | BIRNBAUM MILTON M MD | Pacific Bell |
| | BONNIE BRAE MEDICAL ARTS CENTER | Pacific Bell |
| | CABALLERO SPANISH MEDIA INC | Pacific Bell |
| | CHAIKIN ROBERT ATTY | Pacific Bell |
| | CLARK W RANDOLPH CO | Pacific Bell |
| | CORP FOR COMMUNITY COLLEGE TELEVISION | Pacific Bell |
| | EDWARD E FINCH & CO INC | Pacific Bell |
| | FACTER FOX & ASSOCIATES | Pacific Bell |
| | FACTER FOX & MC EVILLY INC | Pacific Bell |
| | FINCH EDWARD E & CO INC | Pacific Bell |
| | FIRE PROTECTION GROUP F | Pacific Bell |
| 1985 | BIRNBAUM MILTON M MD | Pacific Bell |
| | FOLB STANLEY CONTRACTORS & DEVELOPERS | Pacific Bell |
| | ROSENBERG ALAN ATTY | Pacific Bell |
| 1981 | AMERICA INSURANCE AGENCY | Pacific Telephone |
| | AMERICAN AIRPLAY | Pacific Telephone |
| | AMERICAN ASSOCIATES BEN GURION UNIVERSITY OF THE NEGEV | Pacific Telephone |
| | AMERICAN SOCIETY OF WOMEN ACCOUNTANTS | Pacific Telephone |
| | ANDREWS CENTER THE | Pacific Telephone |
| | BEN GURION UNIVERSITY OF THE NEGEV | Pacific Telephone |
| | BREGMAN HERBERT M ATTY | Pacific Telephone |
| | BREGMAN & LOWENBACH & ROSENBERG ATTYS | Pacific Telephone |
| | CANNON FILMS INC | Pacific Telephone |
| | CONSOLIDATED PUBLISHING INC | Pacific Telephone |
| | CONSOLIDATED PUBLISHING INC | Pacific Telephone |
| | DENKER CREATIVE SERVICES INC | Pacific Telephone |
| | DEUTSCH LURENA WOODS | Pacific Telephone |
| | DEUTSCH LURENA WOODS CPA | Pacific Telephone |
| | DONNELLY W P & ASSOCIATES INC | Pacific Telephone |
| | ENCYCLOPEDIA BRITANNICA | Pacific Telephone |
| | EPITOME PRODUCTIONS | Pacific Telephone |

FINDINGS

| <u>Year</u> | <u>Uses</u> | <u>Source</u> |
|-------------|---|-------------------|
| 1981 | ESSEX DISTRIBUTING CO | Pacific Telephone |
| | FOLB STANLEY BUILDINGS | Pacific Telephone |
| | FOLB STANLEY CONTRACTORS & DEVELOPERS | Pacific Telephone |
| | FREEMAN COSMETIC CORP | Pacific Telephone |
| | GARFIELD BANK | Pacific Telephone |
| | GREAT BOOK OF THE WESTERN WORLD | Pacific Telephone |
| | GURION BEN UNIVERSITY OF THE NEGEY | Pacific Telephone |
| | HARTNEY JACK ATTY | Pacific Telephone |
| | HILLSIDE GRAPHICS | Pacific Telephone |
| | HOME THEATRE VCI | Pacific Telephone |
| | JAMCO INC | Pacific Telephone |
| | KGfJ BUSINESS OFFICE | Pacific Telephone |
| | KGfJ RADIO REQUEST LINE | Pacific Telephone |
| | KEY SUMMIT MANAGEMENT CORP | Pacific Telephone |
| | KGfJ RADIO | Pacific Telephone |
| | KUTE 102 RADIO | Pacific Telephone |
| | MARIPOSA COSMETICS | Pacific Telephone |
| | MC COLLUM LABS | Pacific Telephone |
| | MEDIA PRESS INTERNATL | Pacific Telephone |
| | MOTION PICTURE ASSOCIATION OF AMERICA INC MAIN OFC | Pacific Telephone |
| | ON LOCATION PUBLISHING | Pacific Telephone |
| | QUALITY CARE NURSING SERVICES | Pacific Telephone |
| | REIBOLD CO THE | Pacific Telephone |
| | REIDY JAMES J LTD A PROF LAW CORP | Pacific Telephone |
| | RESERVE INSURANCE CO | Pacific Telephone |
| | ROSENBERG ALAN ATTY | Pacific Telephone |
| | SLS ENTERTAINMENT ENTERPRISES INC | Pacific Telephone |
| | SALEEM PRODUCTIONS | Pacific Telephone |
| | SHAMROCK BROADCASTING CO INC | Pacific Telephone |
| | SHAMROCK PUBLISHING CO A DIVISION OF SHAMROCK BROADCASTING CO INC | Pacific Telephone |
| | SIZE INC | Pacific Telephone |
| | STAFF BUILDERS OF SO CALIF | Pacific Telephone |
| | SWANK TELEFILMS INC | Pacific Telephone |

FINDINGS

| <u>Year</u> | <u>Uses</u> | <u>Source</u> |
|-------------|--|-------------------|
| 1981 | TIP | Pacific Telephone |
| | T M COMPANIES A DIVISION OF SHAMROCK BROADCASTING CO INC | Pacific Telephone |
| | TALENT INDUSTRY PLACEMENT | Pacific Telephone |
| | TERRA CONSULTANTS INC | Pacific Telephone |
| | TRANSWORLD SEAFOOD CORP | Pacific Telephone |
| | TRUDI S SNAK N SMOKE SHOP | Pacific Telephone |
| | VIDEO ODYSSEY INC | Pacific Telephone |
| | VIDEO OFF LINE | Pacific Telephone |
| | WATKINS REFRIGERATED SERVICE | Pacific Telephone |
| | WORLD OPPORTUNITIES INC | Pacific Telephone |
| | YOUTH FOR CHRIST GREATER L A | Pacific Telephone |
| 1980 | Birnbaum Milton M MD | Pacific Telephone |
| | FREEMAN COSMETIC CORP | Pacific Telephone |
| 1976 | American Media Consultants | Pacific Telephone |
| | Beckman M J Associates | Pacific Telephone |
| | Birnbaum Milton M MD | Pacific Telephone |
| | Botway Clifford A Inc | Pacific Telephone |
| | Child Guidance Unit Los Angeles Psychosocial Center | Pacific Telephone |
| | Crisis Unit Los Angeles Psychosocial Center | Pacific Telephone |
| | Druzman Michael B & Associates | Pacific Telephone |
| | Epitome Productions | Pacific Telephone |
| | Ethnic Marketing & Communications | Pacific Telephone |
| | Gardner Steve Associates | Pacific Telephone |
| | GOODMAN MORT ADVERTISING | Pacific Telephone |
| | GOODMAN ORGANIZATION THE | Pacific Telephone |
| | Greenbaum Wilbert J A Psychological Corp | Pacific Telephone |
| | Hawks Beverly Bemis Mrs Chr Scr Pr | Pacific Telephone |
| | Hawks Wm M chr sci pr | Pacific Telephone |
| | Howard Lee Malibu licensed marriage counslr | Pacific Telephone |
| | INTERNATIONAL INDUSTRIES INC Corporate Offices | Pacific Telephone |
| | Joyce Promoters & Management Inc | Pacific Telephone |
| | Knapp Marion W Ph D licensed psychlgst | Pacific Telephone |
| | Lang Babette Ph D Licensed Psychlgst | Pacific Telephone |
| | Levine Peter H MD | Pacific Telephone |
| | Los Angeles Psychosocial Center | Pacific Telephone |

FINDINGS

| <u>Year</u> | <u>Uses</u> | <u>Source</u> | |
|----------------|--|----------------------|-------------------|
| 1976 | Moran Melanie Ph D licensed psychlgst | Pacific Telephone | |
| | Motivators The | Pacific Telephone | |
| | National Media Consultants | Pacific Telephone | |
| | Powdrill Berryneice atty | Pacific Telephone | |
| | Resnick Maurice Ph D Licensed psychlgst | Pacific Telephone | |
| | Scholnick Gabriella Ph D licensed psychlgst | Pacific Telephone | |
| | Schumann Leslie MSW licensed clinical social wrkr | Pacific Telephone | |
| | Singer Jay MSW licensed clinical social wrkr | Pacific Telephone | |
| | Spindell Fredric A atty | Pacific Telephone | |
| | Spindell & Powdrill | Pacific Telephone | |
| | Taylor Topper Of California | Pacific Telephone | |
| | Trudis Snakn Smoke Shop | Pacific Telephone | |
| | 1975 | BIRNBAUM MILTON M MD | Pacific Telephone |
| | | Corporate Offices | Pacific Telephone |
| 1971 | Ascher Everett Regent Recorded Music | Pacific Telephone | |
| | BELL RECORDS | Pacific Telephone | |
| | Bell Records | Pacific Telephone | |
| | Bill Wade Schools Of Radio & T V | Pacific Telephone | |
| | Birnbaum Milton M MD | Pacific Telephone | |
| | Child Guidance Unit Los Angeles Psycho Social Center | Pacific Telephone | |
| | Community Concerts Inc | Pacific Telephone | |
| | Eckert Walter L MD | Pacific Telephone | |
| | Election Direction Associates | Pacific Telephone | |
| | Fidelity Bankers Life Ins Co | Pacific Telephone | |
| | Fitzpatrick Co The ins | Pacific Telephone | |
| | GLASSICK & McGEE CO ins | Pacific Telephone | |
| | Glassick W B Co Ins | Pacific Telephone | |
| | Greenbaum Wilbert J Ph D clinical psychlgst | Pacific Telephone | |
| | Hawks Wm M chr sci pr | Pacific Telephone | |
| | Imperial Advertising Agency | Pacific Telephone | |
| | INTERNATIONAL VIDEO CORP | Pacific Telephone | |
| | ITEL INFORMATION PRODUCTS DIVISION For Service Call | Pacific Telephone | |
| | Executive Office | Pacific Telephone | |
| | JEANS WEST INC | Pacific Telephone | |
| JEANS WEST INC | Pacific Telephone | | |

FINDINGS

| <u>Year</u> | <u>Uses</u> | <u>Source</u> |
|-----------------------------------|--|-----------------------------------|
| 1971 | Personnel Office | Pacific Telephone |
| | Jobete Music Company Inc | Pacific Telephone |
| | Knapp Marion clinical psychlgst | Pacific Telephone |
| | Knapp Melanie clinical psychlgst | Pacific Telephone |
| | Lang Babette clinical psychlgst | Pacific Telephone |
| | L A PSYCHO SOCIAL CENTER | Pacific Telephone |
| | Loves Enterprises Inc | Pacific Telephone |
| | Motivators The | Pacific Telephone |
| | Motown Productions Inc | Pacific Telephone |
| | MOTOWN RECORD CORP | Pacific Telephone |
| | Multi Meida Managment Corporation | Pacific Telephone |
| | NATIONAL MEDIA CONSULTANTS | Pacific Telephone |
| | Orange Julius | Pacific Telephone |
| | Orange Julius Of America National Headquarters | Pacific Telephone |
| | Pacific Contractors Assn | Pacific Telephone |
| | Personality Promotion Inc | Pacific Telephone |
| | REGENT RECORDED MUSIC | Pacific Telephone |
| | Resnick Maurice clinical psychlgst | Pacific Telephone |
| | Roure Dupont Inc | Pacific Telephone |
| | Royal Pacific Agencies | Pacific Telephone |
| | Sargent Raoul B clinical psychlgst | Pacific Telephone |
| | Schwartz Max engnr | Pacific Telephone |
| | Shinoda Megumi Y MD | Pacific Telephone |
| | Siegel Lottie | Pacific Telephone |
| | Sierra Western Life Insurance Co | Pacific Telephone |
| | Spindell Fredric A atty | Pacific Telephone |
| | Stein & Van Stock Inc | Pacific Telephone |
| | Wade Bill Schools Of Radio & T V | Pacific Telephone |
| | West Advertising | Pacific Telephone |
| | Withers William F clinical psychlgst | Pacific Telephone |
| | Wren & Van Alen Inc | Pacific Telephone |
| | 1970 | ORANGE JULIUS OF AMERICA NATL OFC |
| ORANGE JULIUS REALTY CORP | | Pacific Telephone |
| GLASSICK & MC GEE CO INS | | Pacific Telephone |
| ORANGE JULIUS OF AMERICA NATL OFC | | Pacific Telephone |
| ORANGE JULIUS REALTY CORP | | Pacific Telephone |
| GLASSICK & MC GEE CO INS | | Pacific Telephone |

FINDINGS

| <u>Year</u> | <u>Uses</u> | <u>Source</u> |
|-------------|--------------------------------------|-------------------|
| 1970 | ORANGE JULIUS OF AMERICA NATL OFC | Pacific Telephone |
| | ORANGE JULIUS REALTY CORP | Pacific Telephone |

W Sunset Blvd

6465 W Sunset Blvd

| <u>Year</u> | <u>Uses</u> | <u>Source</u> |
|-------------|---------------------------|---------------------|
| 2014 | CHEF FRANK MILLER | EDR Digital Archive |
| | STUDIO INSTRUMENT RENTALS | EDR Digital Archive |
| | STUDIO INSTRUMENT RENTALS | EDR Digital Archive |
| | CHEF FRANK MILLER | EDR Digital Archive |
| 2010 | STUDIO INSTRUMENT RENTALS | EDR Digital Archive |
| | STUDIO INSTRUMENT RENTALS | EDR Digital Archive |

W SUNSET BLVD

6465 W SUNSET BLVD

| <u>Year</u> | <u>Uses</u> | <u>Source</u> |
|-------------|--|----------------------|
| 2006 | SI R INSTRUMENTS | Haines Company, Inc. |
| | SIR RENTALS | Haines Company, Inc. |
| | SIR STUDIOS | Haines Company, Inc. |
| | STUDIO | Haines Company, Inc. |
| | INSTRUMENT | Haines Company, Inc. |
| | RENTALS | Haines Company, Inc. |
| 1990 | BROADWAY DEPARTMENT STORES | Pacific Bell |
| | SOOMEKH ORIENTAL RUGS | Pacific Bell |
| 1985 | MERCEDES-BENZ OF NORTH AMERICA | Pacific Bell |
| | HOLLYWOOD MERCEDES-BENZ INC | Pacific Bell |
| | MERCEDES-BENZ HOLLYWOOD INC LOS ANGELES | Pacific Bell |
| 1981 | HOLLYWOOD MERCEDES BENZ | Pacific Telephone |
| | MERCEDES BENZ OF NORTH AMERICA INC | Pacific Telephone |
| 1980 | AME RICA INC | Pacific Telephone |
| | HOLLYWOOD MERCEDES BENZ | Pacific Telephone |
| 1976 | HOLLYWOOD MERCEDES BENZ | Pacific Telephone |
| | Mercedes Benz Of North America Inc | Pacific Telephone |
| 1975 | HOLLYWOOD MERCEDES-BENZ | Pacific Telephone |
| | MERCEDES-BENZ OF HOLLYWOOD | Pacific Telephone |

FINDINGS

| <u>Year</u> | <u>Uses</u> | <u>Source</u> |
|-------------|------------------------------------|-------------------|
| 1971 | HOLLYWOOD MERCEDES BENZ | Pacific Telephone |
| | MERCEDES BENZ OF HOLLYWOOD | Pacific Telephone |
| | Sales | Pacific Telephone |
| | Parts & Service | Pacific Telephone |
| | MERCEDES BENZ OF HOLLYWOOD | Pacific Telephone |
| 1967 | Mercedes Benz Of North America Inc | Pacific Telephone |
| | Hollywood MERCEDES BENZ | Pacific Telephone |
| | MERCEDE ENZ OF Hollywood | Pacific Telephone |
| | Sales | Pacific Telephone |
| | Parts & Serv | Pacific Telephone |
| | MERCEDE ENZ OF Hollywood | Pacific Telephone |

6472 W SUNSET BLVD

| <u>Year</u> | <u>Uses</u> | <u>Source</u> |
|-------------|-------------------------|-------------------|
| 1967 | Ken Kay Distributing Co | Pacific Telephone |
| | Omega Motorcycles | Pacific Telephone |

W Sunset Blvd

6501 W Sunset Blvd

| <u>Year</u> | <u>Uses</u> | <u>Source</u> |
|-------------|--------------------|---------------------|
| 2014 | COPY RESOURCES INC | EDR Digital Archive |
| | COPY RESOURCES INC | EDR Digital Archive |
| 2010 | COPY RESOURCES INC | EDR Digital Archive |
| | COPY RESOURCES INC | EDR Digital Archive |

W SUNSET BLVD

6501 W SUNSET BLVD

| <u>Year</u> | <u>Uses</u> | <u>Source</u> |
|-------------|----------------------|----------------------|
| 2006 | GOODTIME | Haines Company, Inc. |
| | TICKETS | Haines Company, Inc. |
| | GOOD TIME | Haines Company, Inc. |
| | TICKETS | Haines Company, Inc. |
| | GOODTIME | Haines Company, Inc. |
| | TICKETS | Haines Company, Inc. |
| | SIMON SJ | Haines Company, Inc. |
| 2000 | ASSOCIATES | Haines Company, Inc. |
| | SIMON S J ASSOCIATES | Haines & Company |

FINDINGS

| <u>Year</u> | <u>Uses</u> | <u>Source</u> |
|-------------|-------------------------------------|-------------------|
| 1995 | GOOD TIMETICKETS | Pacific Bell |
| 1991 | GOOD TIMETICKETS | Pacific Bell |
| | SIMONSJASSOCIATES | Pacific Bell |
| | Good Time Tickets | Pacific Bell |
| | Simon SJAssociates | Pacific Bell |
| | Simon S M | Pacific Bell |
| 1990 | GOOD TIME TICKETS | Pacific Bell |
| | SIMON S J ASSOCIATES | Pacific Bell |
| 1986 | SIMON S J ASSOCIATES | Pacific Bell |
| 1981 | AU STATE DISCOUNT INC | Pacific Telephone |
| | ALLSTATE DISCOUNT INC | Pacific Telephone |
| | GLOBE FINNANCD CO | Pacific Telephone |
| | MID CITY DISCOUNT INC | Pacific Telephone |
| | RADOM-RED VINE-SUNSET LOAN CO | Pacific Telephone |
| | SUNSET LOAN CO VINE SUNSET LOAN CO | Pacific Telephone |
| | SUNSET VINE LOAN CO | Pacific Telephone |
| | VINE SUNSET LOAN CO | Pacific Telephone |
| 1980 | All State Discount Inc | Pacific Telephone |
| | VINE SUNSET LOAN CO | Pacific Telephone |
| | ALL STATE DISCOUNT INC | Pacific Telephone |
| | VINE-UNSET LOAN CO | Pacific Telephone |
| 1976 | ALL STATE DISCOUNT INC | Pacific Telephone |
| | Allstate Discount Inc | Pacific Telephone |
| | BEARMAN HARRY L Vine Sunset Loan Co | Pacific Telephone |
| | GLOBE FINANCE CO | Pacific Telephone |
| | MID CITY DISCOUNT INC | Pacific Telephone |
| | Radom Red Vine Sunset Loan Co | Pacific Telephone |
| | Sunset Loan Co Vine Sunset Loan Co | Pacific Telephone |
| | SUNSET VINE LOAN CO | Pacific Telephone |
| | VINE SUNSET LOAN CO | Pacific Telephone |
| 1975 | All State Discount Inc | Pacific Telephone |
| | VINE SUNSET LOAN CO | Pacific Telephone |
| 1971 | ALL STATE DISCOUNT INC | Pacific Telephone |
| | Allstate Discount Inc | Pacific Telephone |
| | BEARMAN HARRY L Vine Sunset Loan Co | Pacific Telephone |
| | MID ITY DISCOUNT INC | Pacific Telephone |
| | Radom Red Vine Sunset Loan Co | Pacific Telephone |

FINDINGS

| <u>Year</u> | <u>Uses</u> | <u>Source</u> | |
|-------------------------------------|-------------------------------------|-------------------------------------|-------------------|
| 1971 | Sunset Loan Co Vine Sunset Loan Co | Pacific Telephone | |
| | SUNSET VINE LOAN CO | Pacific Telephone | |
| | VINE SUNSET LOAN CO | Pacific Telephone | |
| 1967 | ALL STATE DISCOUNT INC | Pacific Telephone | |
| | Allstate Discount Inc | Pacific Telephone | |
| | BEARMAN HARRY L Vine Sunset Loan Co | Pacific Telephone | |
| | MID CITY DISCOUNT INC | Pacific Telephone | |
| | Radom Red Vine Sunset Loan Co | Pacific Telephone | |
| | Sunset Loan Co Vin Sunset Loan Co | Pacific Telephone | |
| | SUNSET VINE LOAN CO | Pacific Telephone | |
| | VINE SUNSET LOAN CO | Pacific Telephone | |
| | 1965 | ALL STATE DISCOUNT INC | Pacific Telephone |
| | VINE-SUNSET LOAN CO | Pacific Telephone | |
| 1962 | ALL STATE DISCOUNT INC | Pacific Telephone | |
| | VINE-SUNSET LOAN CO | Pacific Telephone | |
| | ALL STATE DISCOUNT INC | Pacific Telephone | |
| | Allstate Discount Inc | Pacific Telephone | |
| | Bearman Harry L Vine Sunset Loan Co | Pacific Telephone | |
| | MID CITY DISCOUNT INC | Pacific Telephone | |
| | Radom Red Vine Sunset Loan Co | Pacific Telephone | |
| | Sunset Loan Co Vine Sunset Loan Co | Pacific Telephone | |
| | SUNSET VINE LOAN CO | Pacific Telephone | |
| | VINE SUNSET LOAN CO | Pacific Telephone | |
| | 1958 | ALL STATE DISCOUNT INC | Pacific Telephone |
| | | Allstate Discount Inc | Pacific Telephone |
| | | Bearman Harry L Vine Sunset Loan Co | Pacific Telephone |
| MID CITY DISCOUNT INC | | Pacific Telephone | |
| Radom Red Vine Sunset Loan Co | | Pacific Telephone | |
| Sunset Vine Loan Co | | Pacific Telephone | |
| VINE SUNSET LOAN CO | | Pacific Telephone | |
| ALL STATE DISCOUNT INC | | Pacific Telephone | |
| BEARMAN HARRY L VINE-SUNSET LOAN CO | | Pacific Telephone | |
| VINE-SUTNSET LOAN CO | | Pacific Telephone | |
| 1954 | | ALL STATE DISCOUNT INC | R. L. Polk & Co. |
| | VINE-SUNSET LOAN CO | R. L. Polk & Co. | |

FINDINGS

6503 W SUNSET BLVD

| <u>Year</u> | <u>Uses</u> | <u>Source</u> |
|-------------|-------------------------|---------------|
| 1990 | GEORGE CUSTOM PHOTO LAB | Pacific Bell |

6505 W SUNSET BLVD

| <u>Year</u> | <u>Uses</u> | <u>Source</u> |
|-------------|---|----------------------|
| 2006 | SHOE REPAIRS | Haines Company, Inc. |
| | ABES DRY CLNRS | Haines Company, Inc. |
| | ABES EXPERT | Haines Company, Inc. |
| | LTHR&SDE CLNG | Haines Company, Inc. |
| 1990 | ABE S DRY CLEANERS-LEATHER & SUEDE CLEANING | Pacific Bell |
| | ABE S EXPERT SHOE REPAIRS | Pacific Bell |

6507 W SUNSET BLVD

| <u>Year</u> | <u>Uses</u> | <u>Source</u> |
|-------------|---------------|-------------------|
| 1990 | LINGERIE CLUB | Pacific Bell |
| 1986 | LINGERIE CLUB | Pacific Bell |
| | CLUB LINGERIE | Pacific Bell |
| 1981 | LINGERIE CLUB | Pacific Telephone |
| | CLUB LINGERIE | Pacific Telephone |
| 1976 | Sould Out | Pacific Telephone |
| 1971 | Sould Out | Pacific Telephone |
| 1962 | THE SUMMIT | Pacific Telephone |
| | Summit The | Pacific Telephone |
| 1958 | Sundown | Pacific Telephone |

6505 1/2 W SUNSET BLVD

| <u>Year</u> | <u>Uses</u> | <u>Source</u> |
|-------------|-------------------|---------------|
| 1990 | SUNSET SNACK SHOP | Pacific Bell |

WILCOX AV R ENCINO

1507 WILCOX AV R ENCINO

| <u>Year</u> | <u>Uses</u> | <u>Source</u> |
|-------------|----------------------------|---------------------------|
| 1937 | Ackerschott Robt wallpaper | Los Angeles Directory Co. |

FINDINGS

WILCOX AVE

1404 WILCOX AVE

| <u>Year</u> | <u>Uses</u> | <u>Source</u> |
|--------------------|--|---------------------------|
| 1929 | Chiniouy Oscar L Beatrice slsmn Natl Theatre Supply Co | Los Angeles Directory Co. |
| | MORRISSEY Lawrence P slsmn Rio Grande Oil Ceo | Los Angeles Directory Co. |
| 1924 | MORRISEY Gertrude Mrs h | Los Angeles Directory Co. |
| | MORRISEY Marion A bkpr r | Los Angeles Directory Co. |
| | MORRISEY Thos A clk h | Los Angeles Directory Co. |
| | Morrissey Mary bkpr Venson & Mc Carty r | Los Angeles Directory Co. |

1413 WILCOX AVE

| <u>Year</u> | <u>Uses</u> | <u>Source</u> |
|--------------------|-------------------------------|---------------------------|
| 1929 | Donner Edw msngr | Los Angeles Directory Co. |
| | SMITH Delmer J Laura electn h | Los Angeles Directory Co. |
| 1924 | MORRIS Lawrence S slsmn r | Los Angeles Directory Co. |
| | MARSH Lillian M tchr r | Los Angeles Directory Co. |
| | MARSH Jennie D wid J D h | Los Angeles Directory Co. |

1414 WILCOX AVE

| <u>Year</u> | <u>Uses</u> | <u>Source</u> |
|--------------------|-----------------------------|---------------------------|
| 1929 | ROTHE Anna H r | Los Angeles Directory Co. |
| | Moncur Wellington Kath pntr | Los Angeles Directory Co. |
| | Conyers Myra sten | Los Angeles Directory Co. |
| | Daggett Clara D wid T G | Los Angeles Directory Co. |
| | KANE Pewilla D wid A J | Los Angeles Directory Co. |
| | Moncur Sybil actor | Los Angeles Directory Co. |
| 1924 | SMITH Delmer J electr h | Los Angeles Directory Co. |
| | PECK John D cook r | Los Angeles Directory Co. |

1415 WILCOX AVE

| <u>Year</u> | <u>Uses</u> | <u>Source</u> |
|--------------------|----------------------------|-----------------------------------|
| 1951 | N Wilcx Av Schirado Jack r | Pacific Telephone & Telegraph Co. |

1416 WILCOX AVE

| <u>Year</u> | <u>Uses</u> | <u>Source</u> |
|--------------------|---------------------------------|----------------------|
| 2000 | FAST DELIVERY MESSENGER SV INC | Haines & Company |
| | CALIF MANUFACTURERS DIRECTORY | Haines & Company |
| | FAST DELIVERY MESSENGER SERV 3t | Haines & Company |

FINDINGS

| <u>Year</u> | <u>Uses</u> | <u>Source</u> |
|-------------|--|-----------------------------------|
| 1951 | N Wilcx Weislow Jack G Hollywood Produce Inc | Pacific Telephone & Telegraph Co. |
| | N Wilcx Hollywd Produce Inc | Pacific Telephone & Telegraph Co. |
| | N Wilcx Hollywood Produce Inc | Pacific Telephone & Telegraph Co. |
| 1937 | Glow Fred Lillian produce | Los Angeles Directory Co. |
| 1924 | WILLIAMS Robt T real est h | Los Angeles Directory Co. |
| | WILLIAMS Robt H r | Los Angeles Directory Co. |
| | Mc Kegney Chas S painter r | Los Angeles Directory Co. |
| | HOLLYWOOD Court | Los Angeles Directory Co. |
| | Garvey Thos filmwkr r | Los Angeles Directory Co. |

1417 WILCOX AVE

| <u>Year</u> | <u>Uses</u> | <u>Source</u> |
|-------------|------------------------------|---------------------------|
| 1929 | Knoble Chas cook | Los Angeles Directory Co. |
| | Herrick Austin electn | Los Angeles Directory Co. |
| | Mc Whinney Sarah A wid M L | Los Angeles Directory Co. |
| 1924 | Mc Whinney Sarah A wid M L h | Los Angeles Directory Co. |
| | Swanell Lillian Mrs r | Los Angeles Directory Co. |
| | FISHER Flora tchr r | Los Angeles Directory Co. |

1418 WILCOX AVE

| <u>Year</u> | <u>Uses</u> | <u>Source</u> |
|-------------|-----------------------|---------------------------|
| 2000 | XXXX | Haines & Company |
| 1929 | ROBERTS Florence h | Los Angeles Directory Co. |
| 1924 | Edney Chas auto opr h | Los Angeles Directory Co. |

Wilcox Ave

1419 Wilcox Ave

| <u>Year</u> | <u>Uses</u> | <u>Source</u> |
|-------------|-------------------------|---------------------|
| 2014 | VISION MUSIC INC | EDR Digital Archive |
| | DOMAEN | EDR Digital Archive |
| | VANTAGE MEDIA INTL LLC | EDR Digital Archive |
| | VMI WORLDWIDE | EDR Digital Archive |
| | VISION MUSIC INC | EDR Digital Archive |
| | DOMAEN | EDR Digital Archive |
| | VANTAGE MEDIA INTL LLC | EDR Digital Archive |
| | VMI WORLDWIDE | EDR Digital Archive |
| 2010 | ADDISON CRESCENT | EDR Digital Archive |
| | CORNERSTONE DEVELOPMENT | EDR Digital Archive |

FINDINGS

| <u>Year</u> | <u>Uses</u> | <u>Source</u> |
|-------------|-------------------------|---------------------|
| 2010 | ADDISON CRESCENT | EDR Digital Archive |
| | CORNERSTONE DEVELOPMENT | EDR Digital Archive |

WILCOX AVE

1419 WILCOX AVE

| <u>Year</u> | <u>Uses</u> | <u>Source</u> |
|-------------|---|---------------------------|
| 1990 | FAST DELIVERY MESSENGER SERVICE INC | Pacific Bell |
| | FAST DELIVERY MESSENGER SERVICE INC | Pacific Bell |
| | FAST DELIVERY MESSENGER SERVICE | Pacific Bell |
| 1986 | FAST DELIVERY MESSENGER SERVICE INC | Pacific Bell |
| | FAST DELIVERY MESSENGER SERVICE INC | Pacific Bell |
| | FAST DELIVERY MESSENGER SERVICE | Pacific Bell |
| 1981 | PRONTO MESSENGER SERVICE INC | Pacific Telephone |
| 1976 | PRONTO MESSENGER SERVICE INC | Pacific Telephone |
| 1937 | Ishikawa Kay nurserymn | Los Angeles Directory Co. |
| 1929 | Fullerton Dean S Ella W cameramn | Los Angeles Directory Co. |
| 1924 | Evans David T printer h | Los Angeles Directory Co. |
| | EVANS DONALD M reporter Los Angeles Times h | Los Angeles Directory Co. |
| | EVANS Victor M student r | Los Angeles Directory Co. |

1420 WILCOX AVE

| <u>Year</u> | <u>Uses</u> | <u>Source</u> |
|-------------|---|-----------------------------------|
| 2000 | XXXX | Haines & Company |
| 1990 | PLAIN RAP PRESS | Pacific Bell |
| 1951 | N Wilcx Hollywood Cheney Thos Cheney Bros Driving Schools | Pacific Telephone & Telegraph Co. |
| | N Wilcx Hollywood Cheney Richard Cheney Bros Driving Schools | Pacific Telephone & Telegraph Co. |
| | N Wilcx Hollywood Cheney Jas Cheney Bros Driving Schools | Pacific Telephone & Telegraph Co. |
| | N Wilcx Hollywood A A A Driving Schools See Cheney Bros Driving Schools | Pacific Telephone & Telegraph Co. |
| | N Wilcx Allied Serv & Transfr Co | Pacific Telephone & Telegraph Co. |
| | N Wilcx Hol Cheney Bros Driving Schools | Pacific Telephone & Telegraph Co. |
| | N Wilcx Hollywood Cheney Bros Driving Schools | Pacific Telephone & Telegraph Co. |

FINDINGS

| <u>Year</u> | <u>Uses</u> | <u>Source</u> |
|-------------|--|-----------------------------------|
| 1951 | N Wilcx Hol Cheney Bros Driving Schools | Pacific Telephone & Telegraph Co. |
| | N Wilcx Av Hol A A A Driving Schools See Cheney Bros Driving Schools | Pacific Telephone & Telegraph Co. |
| 1929 | JOHNSON Clara Mrs Indywkr | Los Angeles Directory Co. |
| 1924 | Ott Frank D clk r | Los Angeles Directory Co. |
| | Ott Harry M N h | Los Angeles Directory Co. |
| | WINN Harold D h | Los Angeles Directory Co. |

1421 WILCOX AVE

| <u>Year</u> | <u>Uses</u> | <u>Source</u> |
|-------------|---|---------------------------|
| 1929 | WILLIAMS Herbt V Gladys pharm Corner Pharmacy h | Los Angeles Directory Co. |
| 1924 | Cleghorn Douglas Mrs h | Los Angeles Directory Co. |

1422 WILCOX AVE

| <u>Year</u> | <u>Uses</u> | <u>Source</u> |
|-------------|----------------------------|---------------------------|
| 1929 | DAWSON Harry A Lucie slsmn | Los Angeles Directory Co. |
| | WILLARD Henry clk h | Los Angeles Directory Co. |
| 1924 | FIELD Geo Le Grand lino h | Los Angeles Directory Co. |
| | HIGGINS Thos F real est h | Los Angeles Directory Co. |
| | Field Arthur D slsmn r | Los Angeles Directory Co. |

1424 WILCOX AVE

| <u>Year</u> | <u>Uses</u> | <u>Source</u> |
|-------------|-------------------------|---------------------------|
| 2000 | KENIMATION 023 S 46726 | Haines & Company |
| 1990 | KENIMATION | Pacific Bell |
| 1976 | Hollywood Independent | Pacific Telephone |
| 1924 | Curley John J painter h | Los Angeles Directory Co. |
| | h | Los Angeles Directory Co. |

1425 WILCOX AVE

| <u>Year</u> | <u>Uses</u> | <u>Source</u> |
|-------------|----------------------------------|---------------------------|
| 1924 | Metzker Anna L seam r | Los Angeles Directory Co. |
| | MIDDLETON Edwin mot pict dlr h | Los Angeles Directory Co. |
| | MIDDLETON Elinor J photoplayer r | Los Angeles Directory Co. |

Wilcox Ave

1426 Wilcox Ave

| <u>Year</u> | <u>Uses</u> | <u>Source</u> |
|-------------|-------------|---------------------|
| 2010 | R J DESIGNS | EDR Digital Archive |

FINDINGS

| <u>Year</u> | <u>Uses</u> | <u>Source</u> |
|-------------|-------------|---------------------|
| 2010 | R J DESIGNS | EDR Digital Archive |

WILCOX AVE

1426 WILCOX AVE

| <u>Year</u> | <u>Uses</u> | <u>Source</u> |
|-------------|----------------------|---------------------------|
| 1929 | Smallwood Eliz Mrs h | Los Angeles Directory Co. |
| | Durdle John slsmn | Los Angeles Directory Co. |
| 1924 | NAPP John N tailor h | Los Angeles Directory Co. |
| | h | Los Angeles Directory Co. |

Wilcox Ave

1427 Wilcox Ave

| <u>Year</u> | <u>Uses</u> | <u>Source</u> |
|-------------|-----------------------------------|---------------------|
| 2014 | AH CLINICAL CONSULTING INC | EDR Digital Archive |
| | SERVICIOS LGLES PREPAGADOS INC | EDR Digital Archive |
| | OGDEN PAGE ACCOUNTANCY CORP | EDR Digital Archive |
| | BULGARIAN AMERICAN CHMBR CMMRC | EDR Digital Archive |
| | SANCTUARY STUDIOS INC | EDR Digital Archive |
| | CHRIS LOWE INC | EDR Digital Archive |
| | GENDERMEDIA FOUNDATION | EDR Digital Archive |
| | TARA MARIE INC | EDR Digital Archive |
| | ANTHONY DESIGNER INC | EDR Digital Archive |
| | GRANDMAS DELI INC | EDR Digital Archive |
| | US ENDOWMENT FOR FINCL EDUCATN | EDR Digital Archive |
| | BIG G PROMOTIONS INC | EDR Digital Archive |
| | UNIVERSAL GRANITE & MARBLE INC | EDR Digital Archive |
| | HERBAL APOTHEKE A CALIF NONPRO | EDR Digital Archive |
| | GEORGE N FALLIERAS MD INC | EDR Digital Archive |
| | GREEN DOT AGRO A CALIF NONPRO | EDR Digital Archive |
| | EVERGREEN EMPATHY A CA NON PR | EDR Digital Archive |
| | ZENTANA PRODUCTIONS | EDR Digital Archive |
| | GILKEY ENTERTAINMENT INC | EDR Digital Archive |
| | CAVALIER CAPITAL INC | EDR Digital Archive |
| | 420 MEDIA GROUP INC | EDR Digital Archive |
| | BIG G PROMOTIONS INC | EDR Digital Archive |
| | AH CLINICAL CONSULTING INC | EDR Digital Archive |

FINDINGS

| <u>Year</u> | <u>Uses</u> | <u>Source</u> |
|--------------------------------|-----------------------------------|------------------------------|
| 2014 | SERVICIOS LGLES PREPAGADOS INC | EDR Digital Archive |
| | OGDEN PAGE ACCOUNTANCY CORP | EDR Digital Archive |
| | BULGARIAN AMERICAN CHMBR CMMRC | EDR Digital Archive |
| | SANCTUARY STUDIOS INC | EDR Digital Archive |
| | CHRIS LOWE INC | EDR Digital Archive |
| | TARA MARIE INC | EDR Digital Archive |
| | GENDERMEDIA FOUNDATION | EDR Digital Archive |
| | ANTHONY DESIGNER INC | EDR Digital Archive |
| | GRANDMAS DELI INC | EDR Digital Archive |
| | US ENDOWMENT FOR FINCL EDUCATN | EDR Digital Archive |
| | UNIVERSAL GRANITE & MARBLE INC | EDR Digital Archive |
| | HERBAL APOTHEKE A CALIF NONPRO | EDR Digital Archive |
| | GEORGE N FALLIERAS MD INC | EDR Digital Archive |
| | GREEN DOT AGRO A CALIF NONPRO | EDR Digital Archive |
| | EVERGREEN EMPATHY A CA NON PR | EDR Digital Archive |
| | ZENTANA PRODUCTIONS | EDR Digital Archive |
| | GILKEY ENTERTAINMENT INC | EDR Digital Archive |
| | CAVALIER CAPITAL INC | EDR Digital Archive |
| | 420 MEDIA GROUP INC | EDR Digital Archive |
| | 2010 | DEEP STEALTH PRODUCTIONS INC |
| RANCH HAND COOPERATIVE | | EDR Digital Archive |
| REDMANS CONSTRUCTION INC | | EDR Digital Archive |
| CAVALIER CAPITAL INC | | EDR Digital Archive |
| GEORGE N FALLIERAS MD INC | | EDR Digital Archive |
| R RAY NETTLES MD INC | | EDR Digital Archive |
| AERO CREATIVE INC | | EDR Digital Archive |
| BIG G PROMOTIONS INC | | EDR Digital Archive |
| HUNTBRIDGE INC | | EDR Digital Archive |
| AMG CARE COLLECTIVE | | EDR Digital Archive |
| RELEAF CENTRAL A CA NON-PROFI | | EDR Digital Archive |
| IMPROVALIFE A CALIF NONPROFIT | | EDR Digital Archive |
| R-DOORS INC | | EDR Digital Archive |
| UNIVERSAL GRANITE & MARBLE INC | | EDR Digital Archive |
| ABUNDANT CARELINK INC | | EDR Digital Archive |
| TJ ORGANICS INC | | EDR Digital Archive |
| TOP BUILD CORP | | EDR Digital Archive |
| GREEN DOT AGRO A CALIF NONPRO | EDR Digital Archive | |

FINDINGS

| <u>Year</u> | <u>Uses</u> | <u>Source</u> |
|-------------|-----------------------------------|---------------------|
| 2010 | US ENDOWMENT FOR FINCL EDUCATN | EDR Digital Archive |
| | OGDEN PAGE ACCOUNTANCY CORP | EDR Digital Archive |
| | VENCO AUTO TRANSPORT INC | EDR Digital Archive |
| | GRANDMAS DELI INC | EDR Digital Archive |
| | GENDERMEDIA FOUNDATION | EDR Digital Archive |
| | BULGARIAN AMERICAN CHMBR CMMRC | EDR Digital Archive |
| | SERVICIOS LGLES PREPAGADOS INC | EDR Digital Archive |
| | TRICHOMES INSURANCE SVCS INC | EDR Digital Archive |
| | AH CLINICAL CONSULTING INC | EDR Digital Archive |
| | NICK CONSULTING GROUP INC | EDR Digital Archive |
| | RANCH HAND COOPERATIVE | EDR Digital Archive |
| | DEEP STEALTH PRODUCTIONS INC | EDR Digital Archive |
| | REDMANS CONSTRUCTION INC | EDR Digital Archive |
| | CAVALIER CAPITAL INC | EDR Digital Archive |
| | GEORGE N FALLIERAS MD INC | EDR Digital Archive |
| | R RAY NETTLES MD INC | EDR Digital Archive |
| | AERO CREATIVE INC | EDR Digital Archive |
| | BIG G PROMOTIONS INC | EDR Digital Archive |
| | HUNTBRIDGE INC | EDR Digital Archive |
| | AMG CARE COLLECTIVE | EDR Digital Archive |
| | RELEAF CENTRAL A CA NON-PROFI | EDR Digital Archive |
| | IMPROVALIFE A CALIF NONPROFIT | EDR Digital Archive |
| | R-DOORS INC | EDR Digital Archive |
| | UNIVERSAL GRANITE & MARBLE INC | EDR Digital Archive |
| | ABUNDANT CARELINK INC | EDR Digital Archive |
| | TJ ORGANICS INC | EDR Digital Archive |
| | TOP BUILD CORP | EDR Digital Archive |
| | GREEN DOT AGRO A CALIF NONPRO | EDR Digital Archive |
| | AH CLINICAL CONSULTING INC | EDR Digital Archive |
| | US ENDOWMENT FOR FINCL EDUCATN | EDR Digital Archive |
| | GRANDMAS DELI INC | EDR Digital Archive |
| | GENDERMEDIA FOUNDATION | EDR Digital Archive |
| | BULGARIAN AMERICAN CHMBR CMMRC | EDR Digital Archive |
| | VENCO AUTO TRANSPORT INC | EDR Digital Archive |
| | OGDEN PAGE ACCOUNTANCY CORP | EDR Digital Archive |
| | SERVICIOS LGLES PREPAGADOS INC | EDR Digital Archive |

FINDINGS

| <u>Year</u> | <u>Uses</u> | <u>Source</u> |
|-------------|------------------------------|---------------------|
| 2010 | TRICHOMES INSURANCE SVCS INC | EDR Digital Archive |
| | NICK CONSULTING GROUP INC | EDR Digital Archive |

WILCOX AVE

1427 WILCOX AVE

| <u>Year</u> | <u>Uses</u> | <u>Source</u> |
|-------------|---|-----------------------------------|
| 2006 | US ENDOWMENT | Haines Company, Inc. |
| | ACCNTNOY | Haines Company, Inc. |
| | OGDEN PAGE | Haines Company, Inc. |
| | CAVAULERCAPTIAL | Haines Company, Inc. |
| | AMERICAN C OF C | Haines Company, Inc. |
| | BULGARIAN | Haines Company, Inc. |
| | FOR FNCL EDCTN | Haines Company, Inc. |
| 2000 | WENG Hsi | Haines & Company |
| 1990 | BARLO GEORGE HOLLYWOOD GEORGE BAIL BONDS | Pacific Bell |
| | BARLOW GEORGE BAIL BNDS | Pacific Bell |
| | HOLLYWOOD GEORGE BAIL BONDS | Pacific Bell |
| 1986 | BARLOW GEORGE BAIL BNDS | Pacific Bell |
| | HOLLYWOOD GEORGE BAIL BONDS | Pacific Bell |
| | BARLO GEORGE HOLLYWOOD GEORGE BAIL BONDS | Pacific Bell |
| 1981 | ACEBEDO ANGELA | Pacific Telephone |
| | BARLO GEORGE HOLLYWOOD GEORGE BAIL BONDS | Pacific Telephone |
| | BARLOW GEORGE BAIL BNDS | Pacific Telephone |
| 1976 | BARLO GEORGE Hollywood George Bail Bonds | Pacific Telephone |
| | Barlow George bail bn ds | Pacific Telephone |
| | HOLLYWOOD GEORGE BAIL BONDS | Pacific Telephone |
| 1951 | N Wilcx Cosmic Beauty Shop | Pacific Telephone & Telegraph Co. |
| | N Wilcx Wooters Effie beauty salon | Pacific Telephone & Telegraph Co. |
| 1929 | RIDGEWAY Leon M Alice D h | Los Angeles Directory Co. |
| 1924 | Chaffee Alice M r | Los Angeles Directory Co. |

1428 WILCOX AVE

| <u>Year</u> | <u>Uses</u> | <u>Source</u> |
|-------------|------------------------|-------------------|
| 2000 | XXXX | Haines & Company |
| 1986 | PLAIN RAP PRESS | Pacific Bell |
| 1981 | MODERN HOLLYWOOD LITHO | Pacific Telephone |

FINDINGS

| <u>Year</u> | <u>Uses</u> | <u>Source</u> |
|-------------|--|-----------------------------------|
| 1951 | N Wilcx Av American Optical Co Hollywood Branch | Pacific Telephone & Telegraph Co. |
| 1929 | Ishikawa Banko photog | Los Angeles Directory Co. |
| 1924 | Isarel C M electr r | Los Angeles Directory Co. |
| | Rankin Jas T r | Los Angeles Directory Co. |
| | h | Los Angeles Directory Co. |
| | Hoagland Ellsworth H r | Los Angeles Directory Co. |
| | Baldrige Elbert F cameramn r | Los Angeles Directory Co. |
| | Baldrige Chas A r | Los Angeles Directory Co. |

1430 WILCOX AVE

| <u>Year</u> | <u>Uses</u> | <u>Source</u> |
|-------------|----------------------------------|-----------------------------------|
| 1976 | MICRAFT ING TYPOGRAPHY | Pacific Telephone |
| 1951 | Wilcx Av So Calif Water Services | Pacific Telephone & Telegraph Co. |
| | N Wilcx Micraft Typography | Pacific Telephone & Telegraph Co. |

1431 WILCOX AVE

| <u>Year</u> | <u>Uses</u> | <u>Source</u> |
|-------------|---------------------|---------------------------|
| 1924 | RAY Ruby hairdrsr r | Los Angeles Directory Co. |

1432 WILCOX AVE

| <u>Year</u> | <u>Uses</u> | <u>Source</u> |
|-------------|-------------------------------------|-----------------------------------|
| 2000 | CREATIVE CUSTOM DRAPERIES | Haines & Company |
| 1990 | WOODY WOOD CARVER THE ANTIQ | Pacific Bell |
| 1986 | WOODY WOOD CARVER THE ANTIQ | Pacific Bell |
| 1976 | Farquhar Vernon | Pacific Telephone |
| | Wallace Zorn Photos | Pacific Telephone |
| | Young T Harwood | Pacific Telephone |
| 1951 | Wilcx Anthony Anne J photgrphr | Pacific Telephone & Telegraph Co. |
| | Wilcx Hollywd School of Photography | Pacific Telephone & Telegraph Co. |
| 1924 | Treble Harry slsmn r | Los Angeles Directory Co. |
| | Sweeney Esther clk r | Los Angeles Directory Co. |
| | EVANS Reginald T slsmn h | Los Angeles Directory Co. |
| | Fette Lou Mrs r | Los Angeles Directory Co. |
| | Hoops Harold photo r | Los Angeles Directory Co. |
| | Peiper Manly J slsmn h | Los Angeles Directory Co. |
| | PIEPER J M slsmn Scott Bros r | Los Angeles Directory Co. |

FINDINGS

1433 WILCOX AVE

| <u>Year</u> | <u>Uses</u> | <u>Source</u> |
|-------------|-----------------|---------------|
| 1990 | STINGRAY MOTORS | Pacific Bell |

1434 WILCOX AVE

| <u>Year</u> | <u>Uses</u> | <u>Source</u> |
|-------------|----------------------|----------------------|
| 2006 | ANIMALARKPET | Haines Company, Inc. |
| 2000 | CAMCORDER USA | Haines & Company |
| 1990 | GENESIS HAIR STYLING | Pacific Bell |

1435 WILCOX AVE

| <u>Year</u> | <u>Uses</u> | <u>Source</u> |
|-------------|----------------------------------|---------------------------|
| 1929 | Saxelby Jas A carp r | Los Angeles Directory Co. |
| | Richmond Alf actor r | Los Angeles Directory Co. |
| | Mc KEE Robt R actor | Los Angeles Directory Co. |
| | GREGORY Sara E wid E R artist | Los Angeles Directory Co. |
| 1924 | r | Los Angeles Directory Co. |
| | Gregory Sarah Elise Mrs artist h | Los Angeles Directory Co. |

1436 WILCOX AVE

| <u>Year</u> | <u>Uses</u> | <u>Source</u> |
|-------------|-------------------------------------|-----------------------------------|
| 2000 | CAMCORDER USA 3 W | Haines & Company |
| | MANNYS PRCSN CAMERA | Haines & Company |
| 1990 | NOBLE ROBERT A INSURANCE AGENCY HOL | Pacific Bell |
| | FARMERS INSURANCE GROUP | Pacific Bell |
| 1986 | FARMERS INSURANCE GROUP AGENTS | Pacific Bell |
| 1976 | HART TROPHY & ENGRAVING CO | Pacific Telephone |
| | Hart Trophy & Engraving Co | Pacific Telephone |
| | HARTT TROPHY & ENGRAVING CO | Pacific Telephone |
| 1951 | N Wilcx Hollywd Jewlry Serv | Pacific Telephone & Telegraph Co. |

1438 WILCOX AVE

| <u>Year</u> | <u>Uses</u> | <u>Source</u> |
|-------------|----------------------------|-----------------------------------|
| 2000 | CALLIER SCOLLARD | Haines & Company |
| 1990 | CALLIER-SCOLLARD VIOLINS | Pacific Bell |
| 1986 | CALLIER-SCOLLARD VIOLINS | Pacific Bell |
| 1951 | N Wilcx Av Burette C A tlr | Pacific Telephone & Telegraph Co. |
| 1924 | Eddy Edwd G auto opr h | Los Angeles Directory Co. |

FINDINGS

1439 WILCOX AVE

| <u>Year</u> | <u>Uses</u> | <u>Source</u> |
|-------------|---------------------|---------------------------|
| 1929 | Lara Albt Mary bkpr | Los Angeles Directory Co. |
| 1924 | Lara Albt bkpr h | Los Angeles Directory Co. |

1444 WILCOX AVE

| <u>Year</u> | <u>Uses</u> | <u>Source</u> |
|-------------|-------------------------|---------------------------|
| 1924 | Frolich Finn H sculptor | Los Angeles Directory Co. |
| | Mc Manus Jas F shtmtlwr | Los Angeles Directory Co. |
| | r | Los Angeles Directory Co. |

1445 WILCOX AVE

| <u>Year</u> | <u>Uses</u> | <u>Source</u> |
|-------------|-----------------|---------------------------|
| 1924 | Carley Wade M h | Los Angeles Directory Co. |

1446 WILCOX AVE

| <u>Year</u> | <u>Uses</u> | <u>Source</u> |
|-------------|--------------------------------|---------------------------|
| 1929 | Ganter Geo clk | Los Angeles Directory Co. |
| | COPELAND Al W theatrical props | Los Angeles Directory Co. |

1447 WILCOX AVE

| <u>Year</u> | <u>Uses</u> | <u>Source</u> |
|-------------|-------------------|---------------------------|
| 1929 | Welby Jas Maria h | Los Angeles Directory Co. |

1448 WILCOX AVE

| <u>Year</u> | <u>Uses</u> | <u>Source</u> |
|-------------|---|---------------------------|
| 1929 | SEELY WALTER FREDERICK Grace Photograph Studio | Los Angeles Directory Co. |
| 1924 | SEELY Walter F photo | Los Angeles Directory Co. |

1450 WILCOX AVE

| <u>Year</u> | <u>Uses</u> | <u>Source</u> |
|-------------|---|---------------------------|
| 1957 | ABBOTT S R | Pacific Telephone |
| 1937 | MITCHELL Mary E wid P P | Los Angeles Directory Co. |
| | MITCHELL Margt | Los Angeles Directory Co. |
| | MITCHELL Leo auto mach | Los Angeles Directory Co. |
| 1929 | SEELY WALTER FREDERICK Grace Photograph Studio | Los Angeles Directory Co. |
| | h | Los Angeles Directory Co. |

FINDINGS

1451 WILCOX AVE

| <u>Year</u> | <u>Uses</u> | <u>Source</u> |
|-------------|--------------------------------------|---------------------------|
| 1942 | Branch | Los Angeles Directory Co. |
| 1937 | AKERS Irving W Elsie camera repr | Los Angeles Directory Co. |
| 1933 | Dedrick Randall S Eleanore batteries | Los Angeles Directory Co. |

1452 WILCOX AVE

| <u>Year</u> | <u>Uses</u> | <u>Source</u> |
|-------------|-----------------------|-----------------------------------|
| 1951 | Wilcx Willcoxon E S r | Pacific Telephone & Telegraph Co. |
| 1942 | MITCHELL Margt clk | Los Angeles Directory Co. |
| 1937 | MITCHELL Jos A writer | Los Angeles Directory Co. |

1454 WILCOX AVE

| <u>Year</u> | <u>Uses</u> | <u>Source</u> |
|-------------|------------------------|---------------------------|
| 1937 | Andrews Rufus W Teresa | Los Angeles Directory Co. |

1458 WILCOX AVE

| <u>Year</u> | <u>Uses</u> | <u>Source</u> |
|-------------|-------------------------|---------------------------|
| 1957 | LADD DOROTHY | Pacific Telephone |
| 1933 | MITCHELL Mary A wid P P | Los Angeles Directory Co. |

1461 WILCOX AVE

| <u>Year</u> | <u>Uses</u> | <u>Source</u> |
|-------------|-------------------------|---------------------------|
| 1937 | Bussillo Nicholas brtnr | Los Angeles Directory Co. |

1505 WILCOX AVE

| <u>Year</u> | <u>Uses</u> | <u>Source</u> |
|-------------|----------------|---------------------------|
| 1929 | BRAUN Ida mlnr | Los Angeles Directory Co. |

1506 WILCOX AVE

| <u>Year</u> | <u>Uses</u> | <u>Source</u> |
|-------------|-----------------|-------------------|
| 1976 | Provencio Joe A | Pacific Telephone |

1507 WILCOX AVE

| <u>Year</u> | <u>Uses</u> | <u>Source</u> |
|-------------|---|---------------------------|
| 2000 | CINEMA COLLECTORS | Haines & Company |
| | BLACK Stanley | Haines & Company |
| 1990 | CINEMA COLLECTORS POSTERS PHOTOS & BOOKS | Pacific Bell |
| 1986 | CINEMA COLLECTORS POSTERS PHOTOS & BOOKS | Pacific Bell |
| 1933 | Ackerschott Robt wallpaper | Los Angeles Directory Co. |

FINDINGS

1432 1/2 WILCOX AVE

| <u>Year</u> | <u>Uses</u> | <u>Source</u> |
|-------------|---------------------------|---------------|
| 1990 | CREATIVE CUSTOM DRAPERIES | Pacific Bell |

FINDINGS

ADJOINING PROPERTY: ADDRESSES NOT IDENTIFIED IN RESEARCH SOURCE

The following Adjoining Property addresses were researched for this report, and the addresses were not identified in research source.

| <u>Address Researched</u> | <u>Address Not Identified in Research Source</u> |
|---------------------------|--|
| 1308 COLE PL | 2014, 2010, 2006, 2004, 2003, 2001, 2000, 1999, 1996, 1995, 1992, 1991, 1990, 1986, 1985, 1981, 1980, 1976, 1975, 1972, 1971, 1970, 1969, 1967, 1966, 1965, 1964, 1963, 1962, 1961, 1960, 1958, 1957, 1956, 1955, 1954, 1952, 1951, 1950, 1949, 1948, 1947, 1946, 1945, 1944, 1942, 1940, 1939, 1938, 1936, 1935, 1934, 1932, 1931, 1930, 1929, 1928, 1927, 1926, 1925, 1924, 1923, 1921, 1920 |
| 1314 COLE PL | 2014, 2010, 2006, 2004, 2003, 2001, 2000, 1999, 1996, 1995, 1992, 1991, 1990, 1986, 1985, 1981, 1980, 1976, 1975, 1972, 1971, 1970, 1969, 1967, 1966, 1965, 1964, 1963, 1962, 1961, 1960, 1958, 1957, 1956, 1955, 1954, 1952, 1951, 1950, 1949, 1948, 1947, 1946, 1945, 1944, 1940, 1939, 1938, 1936, 1935, 1934, 1932, 1931, 1930, 1929, 1928, 1927, 1926, 1925, 1924, 1923, 1921, 1920 |
| 1318 COLE PL | 2014, 2010, 2006, 2004, 2003, 2001, 2000, 1999, 1996, 1995, 1992, 1991, 1990, 1986, 1985, 1981, 1980, 1976, 1975, 1972, 1971, 1970, 1969, 1967, 1966, 1965, 1964, 1963, 1962, 1961, 1960, 1958, 1957, 1956, 1955, 1954, 1952, 1951, 1950, 1949, 1948, 1947, 1946, 1945, 1944, 1940, 1939, 1938, 1936, 1935, 1934, 1932, 1931, 1930, 1929, 1928, 1927, 1926, 1925, 1924, 1923, 1921, 1920 |
| 1319 COLE PL | 2014, 2010, 2006, 2004, 2003, 2001, 2000, 1999, 1996, 1995, 1992, 1991, 1990, 1986, 1985, 1981, 1980, 1976, 1975, 1972, 1971, 1970, 1969, 1967, 1966, 1965, 1964, 1963, 1962, 1961, 1960, 1958, 1957, 1956, 1955, 1954, 1952, 1951, 1950, 1949, 1948, 1947, 1946, 1945, 1944, 1940, 1939, 1938, 1936, 1935, 1934, 1932, 1931, 1930, 1929, 1928, 1927, 1926, 1925, 1924, 1923, 1921, 1920 |
| 1322 COLE PL | 2014, 2010, 2006, 2004, 2003, 2001, 2000, 1999, 1996, 1995, 1992, 1991, 1990, 1986, 1985, 1981, 1980, 1976, 1975, 1972, 1971, 1970, 1969, 1967, 1966, 1965, 1964, 1963, 1962, 1961, 1960, 1958, 1957, 1956, 1955, 1954, 1952, 1951, 1950, 1949, 1948, 1947, 1946, 1945, 1944, 1940, 1939, 1938, 1936, 1935, 1934, 1932, 1931, 1930, 1929, 1928, 1927, 1926, 1925, 1924, 1923, 1921, 1920 |
| 1323 COLE PL | 2014, 2010, 2006, 2004, 2003, 2001, 2000, 1999, 1996, 1995, 1992, 1991, 1990, 1986, 1985, 1981, 1980, 1976, 1975, 1972, 1971, 1970, 1969, 1967, 1966, 1965, 1964, 1963, 1962, 1961, 1960, 1958, 1957, 1956, 1955, 1954, 1952, 1951, 1950, 1949, 1948, 1947, 1946, 1945, 1944, 1940, 1939, 1938, 1936, 1935, 1934, 1932, 1931, 1930, 1929, 1928, 1927, 1926, 1925, 1924, 1923, 1921, 1920 |
| 1324 COLE PL | 2014, 2010, 2006, 2004, 2003, 2001, 2000, 1999, 1996, 1995, 1992, 1991, 1990, 1986, 1985, 1981, 1980, 1976, 1975, 1972, 1971, 1969, 1967, 1966, 1965, 1964, 1963, 1962, 1961, 1960, 1958, 1957, 1956, 1955, 1954, 1952, 1951, 1950, 1949, 1948, 1947, 1946, 1945, 1944, 1942, 1940, 1939, 1938, 1937, 1936, 1935, 1934, 1933, 1932, 1931, 1930, 1929, 1928, 1927, 1926, 1925, 1924, 1923, 1921, 1920 |
| 1334 COLE PL | 2014, 2010, 2006, 2004, 2003, 2001, 2000, 1999, 1996, 1995, 1992, 1991, 1990, 1986, 1985, 1981, 1980, 1976, 1975, 1972, 1971, 1970, 1969, 1967, 1966, 1965, 1964, 1963, 1962, 1961, 1960, 1958, 1957, 1956, 1955, 1954, 1952, 1950, 1949, 1948, 1947, 1946, 1945, 1944, 1942, 1940, 1939, 1938, 1937, 1936, 1935, 1934, 1933, 1932, 1931, 1930, 1929, 1928, 1927, 1926, 1925, 1924, 1923, 1921, 1920 |
| 1338 COLE PL | 2014, 2010, 2006, 2004, 2003, 2001, 2000, 1999, 1996, 1995, 1992, 1991, 1990, 1986, 1985, 1981, 1980, 1976, 1975, 1972, 1971, 1970, 1969, 1967, 1966, 1965, 1964, 1963, 1962, 1961, 1960, 1958, 1957, 1956, 1955, 1954, 1952, 1951, 1950, 1949, 1948, 1947, 1946, 1945, 1944, 1942, 1940, 1939, 1938, 1936, 1935, 1934, 1932, 1931, 1930, 1929, 1928, 1927, 1926, 1925, 1924, 1923, 1921, 1920 |

TARGET PROPERTY: ADDRESS NOT IDENTIFIED IN RESEARCH SOURCE

The following Target Property addresses were researched for this report, and the addresses were not identified in the research source.

Address Researched

6450 Sunset Blvd & 1433 Cole
Pl, 1424 N Wilcox Ave

Address Not Identified in Research Source

2004, 2003, 2001, 1999, 1996, 1995, 1992, 1991, 1985, 1972, 1970, 1969, 1966,
1965, 1964, 1963, 1961, 1960, 1956, 1955, 1954, 1952, 1950, 1949, 1948, 1947,
1946, 1945, 1944, 1940, 1939, 1938, 1936, 1935, 1934, 1933, 1932, 1931, 1930,
1928, 1927, 1926, 1925, 1923, 1921, 1920

APPENDIX G:
Government Records Report

1413 Cole Place

1413 Cole Place

Los Angeles, CA 90028

Inquiry Number: 5925236.2s

January 07, 2020

The EDR Radius Map™ Report with GeoCheck®



6 Armstrong Road, 4th floor
Shelton, CT 06484
Toll Free: 800.352.0050
www.edrnet.com

TABLE OF CONTENTS

| <u>SECTION</u> | <u>PAGE</u> |
|--|-------------|
| Executive Summary | ES1 |
| Overview Map | 2 |
| Detail Map | 3 |
| Map Findings Summary | 4 |
| Map Findings | 9 |
| Orphan Summary | 520 |
| Government Records Searched/Data Currency Tracking | GR-1 |
| <u>GEOCHECK ADDENDUM</u> | |
| Physical Setting Source Addendum | A-1 |
| Physical Setting Source Summary | A-2 |
| Physical Setting Source Map | A-7 |
| Physical Setting Source Map Findings | A-8 |
| Physical Setting Source Records Searched | PSGR-1 |

Thank you for your business.
Please contact EDR at 1-800-352-0050
with any questions or comments.

Disclaimer - Copyright and Trademark Notice

This Report contains certain information obtained from a variety of public and other sources reasonably available to Environmental Data Resources, Inc. It cannot be concluded from this Report that coverage information for the target and surrounding properties does not exist from other sources. **NO WARRANTY EXPRESSED OR IMPLIED, IS MADE WHATSOEVER IN CONNECTION WITH THIS REPORT. ENVIRONMENTAL DATA RESOURCES, INC. SPECIFICALLY DISCLAIMS THE MAKING OF ANY SUCH WARRANTIES, INCLUDING WITHOUT LIMITATION, MERCHANTABILITY OR FITNESS FOR A PARTICULAR USE OR PURPOSE. ALL RISK IS ASSUMED BY THE USER. IN NO EVENT SHALL ENVIRONMENTAL DATA RESOURCES, INC. BE LIABLE TO ANYONE, WHETHER ARISING OUT OF ERRORS OR OMISSIONS, NEGLIGENCE, ACCIDENT OR ANY OTHER CAUSE, FOR ANY LOSS OF DAMAGE, INCLUDING, WITHOUT LIMITATION, SPECIAL, INCIDENTAL, CONSEQUENTIAL, OR EXEMPLARY DAMAGES. ANY LIABILITY ON THE PART OF ENVIRONMENTAL DATA RESOURCES, INC. IS STRICTLY LIMITED TO A REFUND OF THE AMOUNT PAID FOR THIS REPORT.** Purchaser accepts this Report "AS IS". Any analyses, estimates, ratings, environmental risk levels or risk codes provided in this Report are provided for illustrative purposes only, and are not intended to provide, nor should they be interpreted as providing any facts regarding, or prediction or forecast of, any environmental risk for any property. Only a Phase I Environmental Site Assessment performed by an environmental professional can provide information regarding the environmental risk for any property. Additionally, the information provided in this Report is not to be construed as legal advice.

Copyright 2020 by Environmental Data Resources, Inc. All rights reserved. Reproduction in any media or format, in whole or in part, of any report or map of Environmental Data Resources, Inc., or its affiliates, is prohibited without prior written permission.

EDR and its logos (including Sanborn and Sanborn Map) are trademarks of Environmental Data Resources, Inc. or its affiliates. All other trademarks used herein are the property of their respective owners.

EXECUTIVE SUMMARY

A search of available environmental records was conducted by Environmental Data Resources, Inc (EDR). The report was designed to assist parties seeking to meet the search requirements of EPA's Standards and Practices for All Appropriate Inquiries (40 CFR Part 312), the ASTM Standard Practice for Environmental Site Assessments (E 1527-13), the ASTM Standard Practice for Environmental Site Assessments for Forestland or Rural Property (E 2247-16), the ASTM Standard Practice for Limited Environmental Due Diligence: Transaction Screen Process (E 1528-14) or custom requirements developed for the evaluation of environmental risk associated with a parcel of real estate.

TARGET PROPERTY INFORMATION

ADDRESS

1413 COLE PLACE
LOS ANGELES, CA 90028

COORDINATES

Latitude (North): 34.0964370 - 34° 5' 47.17"
Longitude (West): 118.3304680 - 118° 19' 49.68"
Universal Transverse Mercator: Zone 11
UTM X (Meters): 377266.3
UTM Y (Meters): 3773453.0
Elevation: 341 ft. above sea level

USGS TOPOGRAPHIC MAP ASSOCIATED WITH TARGET PROPERTY

Target Property Map: 5630741 HOLLYWOOD, CA
Version Date: 2012

AERIAL PHOTOGRAPHY IN THIS REPORT

Portions of Photo from: 20140515
Source: USDA

MAPPED SITES SUMMARY

Target Property Address:
1413 COLE PLACE
LOS ANGELES, CA 90028

Click on Map ID to see full detail.

| MAP ID | SITE NAME | ADDRESS | DATABASE ACRONYMS | RELATIVE ELEVATION | DIST (ft. & mi.) DIRECTION |
|---------------------|----------------------|----------------------|--|--------------------|----------------------------|
| A1 | | 1416 N WILCOX AVE | UST | | TP |
| A2 | | 1414 COLE PLACE | UST | Higher | 50, 0.009, East |
| A3 | | 1433 N COLE PL | UST | Higher | 131, 0.025, North |
| A4 | | 1415 N CAHUENGA BLVD | UST | Higher | 140, 0.027, East |
| A5 | HOLLYWOOD DIV. VEHIC | 1401 N WILCOX AVE | SWEEPS UST | Higher | 188, 0.036, WNW |
| A6 | LA JUVENILE BUILDING | 1401 N WILCOX AVE | RCRA-SQG, FINDS, ECHO | Higher | 188, 0.036, WNW |
| A7 | HOLLYWOOD DIV. VEHIC | 1401 WILCOX AVE | UST | Higher | 188, 0.036, WNW |
| A8 | CITY OF LA - GENERAL | 1401 N WILCOX AVE | UST | Higher | 188, 0.036, WNW |
| A9 | LAPD - HOLLYWOOD DIV | 1358 N WILCOX AVE | UST | Lower | 200, 0.038, SSW |
| A10 | LA HOLLYWOOD POLICE | 1358 N WILCOX AVE | RCRA-SQG, FINDS, ECHO | Lower | 200, 0.038, SSW |
| A11 | HOLLYWOOD P.D. STAT. | 1358 WILCOX AVE | UST | Lower | 200, 0.038, SSW |
| A12 | HOLLYWOOD POLICE STA | 1358 N WILCOX AVE | SWEEPS UST, CERS TANKS, CA FID UST, HAZMAT, CERS | Lower | 200, 0.038, SSW |
| A13 | STEPANS AUTOMOTIVE | 1425 N CAHUENGA BLVD | HAZNET, HAZMAT | Higher | 207, 0.039, ENE |
| A14 | LAPD - HOLLYWOOD GAR | 1414 N HUDSON AVE | UST | Higher | 251, 0.048, WNW |
| A15 | CITY OF LOS ANGELES | 1414 N HUDSON AVE | CERS HAZ WASTE, SWEEPS UST, CERS TANKS, CA FID... | Higher | 251, 0.048, WNW |
| A16 | LA HOLLYWOOD POLICE | 1414 N HUDSON AVE | RCRA-SQG | Higher | 251, 0.048, WNW |
| B17 | CITY OF LA GENERAL S | 1333 N COLE AVE | HAZNET, HAZMAT | Lower | 254, 0.048, SE |
| B18 | LAFD - FIRE STATION | 1333 N COLE AVE | UST | Lower | 254, 0.048, SE |
| 19 | | 1338 N WILCOX AVE | UST | Lower | 292, 0.055, SSW |
| B20 | LA CITY FIRE DEPT 27 | 1327 N COLE AVE | RCRA-SQG, FINDS, ECHO | Lower | 316, 0.060, SSE |
| B21 | LOS ANGELES FIRE STA | 1327 N COLE AVE | CERS HAZ WASTE, SWEEPS UST, CERS TANKS, HAZNET,... | Lower | 316, 0.060, SSE |
| B22 | LAFD - FIRE STATION | 1327 N COLE AVE | UST | Lower | 316, 0.060, SSE |
| B23 | LOS ANGELES FIRE STA | 1327 COLE AVE | UST | Lower | 316, 0.060, SSE |
| C24 | CHEVRON USA | 6450 W SUNSET BLVD | CERS HAZ WASTE, SWEEPS UST, HIST UST, CA FID UST,... | Higher | 320, 0.061, North |
| C25 | MAEDA HERB & ASSOCIA | 6450 SUNSET BLVD | EDR Hist Auto | Higher | 320, 0.061, North |
| B26 | FIRE STATION #27 | 1355 CAHUENGA BLVD N | RGA LUST | Lower | 330, 0.062, ESE |
| B27 | FIRE STATION #27 | 1355 CAHUENGA BLVD., | RGA LUST | Lower | 330, 0.062, ESE |
| B28 | LAFD - FIRE STATION | 1355 N CAHUENGA BLVD | UST | Lower | 330, 0.062, ESE |
| B29 | FIRE STATION #27 | 1355 CAHUENGA BLVD N | LUST, SWEEPS UST, CA FID UST, HIST CORTESE,... | Lower | 330, 0.062, ESE |
| C30 | PLAIN RAP PRESS | 1428 N WILCOX AVE | HAZMAT | Higher | 343, 0.065, NNW |
| D31 | MIYOS HOME LAUNDRY R | 1446 CAHUENGA BLVD | EDR Hist Cleaner | Higher | 343, 0.065, NE |
| D32 | STALL C C | 1450 CAHUENGA BLVD | EDR Hist Auto | Higher | 360, 0.068, NE |
| C33 | CNN AMERICA INC/TURN | 6430 W SUNSET BLVD | CERS TANKS, CERS | Higher | 394, 0.075, NNE |
| C34 | SUNSET TOWER LLC | 6430 W SUNSET BLVD | HAZMAT, CERS | Higher | 394, 0.075, NNE |
| B35 | RILEY H T | 1349 CAHUENGA BLVD | EDR Hist Auto | Lower | 408, 0.077, SE |
| C36 | GRAPHICS HILLSIDE | 6464 W SUNSET BLVD S | RCRA-SQG, FINDS, ECHO | Higher | 417, 0.079, NNW |
| B37 | BERTS GARAGE | 1350 N CAHUENGA BLVD | HAZMAT | Lower | 421, 0.080, ESE |
| B38 | COLLINS LITHOGRAPHER | 6422 W HOMEWOOD AVE | HAZMAT | Lower | 456, 0.086, SSE |
| D39 | JONES HARSH | 1451 IVAR AVE | EDR Hist Auto | Higher | 480, 0.091, ENE |

MAPPED SITES SUMMARY

Target Property Address:
 1413 COLE PLACE
 LOS ANGELES, CA 90028

Click on Map ID to see full detail.

| MAP ID | SITE NAME | ADDRESS | DATABASE ACRONYMS | RELATIVE ELEVATION | DIST (ft. & mi.) DIRECTION |
|---------------------|----------------------|----------------------|--|--------------------|----------------------------|
| C40 | HOLLYWOOD MERCEDES B | 6465 SUNSET BLVD | RCRA-SQG, HIST UST, FINDS, ECHO, HAZNET | Higher | 505, 0.096, North |
| C41 | | 6465 SUNSET BLVD | UST | Higher | 505, 0.096, North |
| D42 | JONES J M | 6424 S SUNSET BLVD | EDR Hist Auto | Higher | 515, 0.098, NNE |
| E43 | FUNK BROTHERS AUTOMO | 1338 N IVAR AVE | HAZMAT | Lower | 529, 0.100, ESE |
| B44 | | 1341 CAHUENGA BLVD | UST | Lower | 530, 0.100, SE |
| D45 | WARD J C | 1458 IVAR AVE | EDR Hist Auto | Higher | 536, 0.102, ENE |
| D46 | HOLLYWOOD MACHINE | 6418 S SUNSET BLVD | EDR Hist Auto | Higher | 539, 0.102, NNE |
| E47 | | 6366 DE LONGPRE AVEN | UST | Lower | 546, 0.103, ESE |
| F48 | | 6500 SUNSET BLVD | UST | Higher | 579, 0.110, NW |
| E49 | TAYLOR K M | 6404 HOMEWOOD AVE | EDR Hist Auto | Lower | 584, 0.111, SE |
| G50 | THOMAS TOP& UPHOLSTE | 1317 N CAHUENGA BLVD | HAZMAT | Lower | 646, 0.122, SE |
| G51 | THOMAS TOP&UPHOLSTER | 1317 CAHUENGA BLVD | SWEEPS UST, CA FID UST | Lower | 646, 0.122, SE |
| G52 | THOMAS TOP& UPHOLSTE | 1317 N CAHUENGA BLVD | UST | Lower | 646, 0.122, SE |
| G53 | KRAKOWIAK STAN | 1317 CAHUENGA | EDR Hist Auto | Lower | 646, 0.122, SE |
| H54 | MIKES TEXACO SERVICE | 6407 SUNSET BLVD | EDR Hist Auto | Higher | 655, 0.124, NE |
| H55 | JACK IN THE BOX #317 | 6407 SUNSET BLVD | HAZMAT | Higher | 655, 0.124, NE |
| H56 | TEXACO STATION | 6407 W SUNSET BLVD | SWEEPS UST, HIST UST, CA FID UST, HAZNET, CERS | Higher | 655, 0.124, NE |
| H57 | HOLLYWOOD LAUNDRY A | 1520 N CAHUENGA | EDR Hist Cleaner | Higher | 673, 0.127, NNE |
| F58 | AT&T MOBILITY-CAHUEN | 6515 W SUNSET BLVD U | HAZMAT | Higher | 695, 0.132, NNW |
| H59 | FOTORAMA STUDIO & LA | 1507 N CAHUENGA BLVD | HAZMAT | Higher | 697, 0.132, NNE |
| H60 | MULLER BROS | 6380 S SUNSET BLVD | EDR Hist Auto | Higher | 716, 0.136, NE |
| H61 | TEXACO #0374 (FORMER | 6409 SUNSET BLVD | RGA LUST | Higher | 725, 0.137, NNE |
| H62 | TEXACO #0374 (FORMER | 6409 SUNSET BLVD | LUST, HIST CORTESE, CERS | Higher | 725, 0.137, NNE |
| H63 | W.W. IRWIN, INC. | 6409 W SUNSET BLVD | CHMIRS, HAZMAT | Higher | 725, 0.137, NNE |
| H64 | TEXACO STATION #0374 | 6409 SUNSET BLVD | RGA LUST | Higher | 725, 0.137, NNE |
| H65 | TEXACO #0374 | 6409 SUNSET BLVD | RGA LUST | Higher | 725, 0.137, NNE |
| H66 | TEXACO #0374 (FORMER | 6409 SUNSET BLVD | RGA LUST | Higher | 725, 0.137, NNE |
| H67 | TEXACO #0374 | 6409 SUNSET BLVD | RGA LUST | Higher | 725, 0.137, NNE |
| H68 | TRASK F J | 1517 CAHUENGA BLVD | EDR Hist Auto | Higher | 726, 0.138, NNE |
| H69 | CHESBRO M V | 6376 S SUNSET BLVD | EDR Hist Auto | Higher | 734, 0.139, NE |
| H70 | HOLLYWOOD CLEANING | 1508 CAHUENGA BLVD | EDR Hist Cleaner | Higher | 750, 0.142, NNE |
| F71 | | 6525 WEST SUNSET BLV | CHMIRS | Higher | 764, 0.145, NW |
| F72 | SUNSET LANDMARK | 6525 SUNSET BLVD | UST | Higher | 764, 0.145, NW |
| F73 | SUNSET LANDMARK | 6525 SUNSET BLVD | LUST, HAZMAT, CERS | Higher | 764, 0.145, NW |
| F74 | SUNSET LANDMARK | 6525 SUNSET BLVD. | RGA LUST | Higher | 764, 0.145, NW |
| E75 | POST GROUP INC | 6335 HOMEWOOD AVE | RCRA-SQG, FINDS, ECHO, HAZNET | Lower | 768, 0.145, ESE |
| I76 | ROACH F A | 1525 WILCOX AVE | EDR Hist Cleaner | Higher | 778, 0.147, NNW |
| F77 | SHAEFERS BATTERY I | 6550 S SUNSET BLVD | EDR Hist Auto | Higher | 800, 0.152, NW |
| H78 | | 1516 N IVAR ST | UST | Higher | 801, 0.152, NE |

MAPPED SITES SUMMARY

Target Property Address:
1413 COLE PLACE
LOS ANGELES, CA 90028

Click on Map ID to see full detail.

| MAP ID | SITE NAME | ADDRESS | DATABASE ACRONYMS | RELATIVE ELEVATION | DIST (ft. & mi.) DIRECTION |
|--------|----------------------|----------------------|--|--------------------|----------------------------|
| 79 | ORCHARD GABLES CONVA | 1277 N WILCOX AVE | HAZMAT | Lower | 804, 0.152, SSW |
| J80 | DEGUCHI G M | 1523 CAHUENGA BLVD | EDR Hist Cleaner | Higher | 811, 0.154, NNE |
| I81 | HORNBURG JAGUAR HOLL | 1520 N WILCOX AVE | CERS HAZ WASTE, SWEEPS UST, CERS TANKS, CERS | Higher | 811, 0.154, North |
| I82 | HORNBURG DBA PENEGRO | 1520 WILCOX AVE | AST, HAZNET, NPDES, HAZMAT, CIWQS | Higher | 811, 0.154, North |
| I83 | HORNBURG JAGUAR | 1520 N WILCOX AVE | AST | Higher | 811, 0.154, North |
| H84 | DE BRAY G L | 1520 IVAR AVE | EDR Hist Auto | Higher | 821, 0.155, NE |
| J85 | CERTIFIED PRINTERS | 1525 N CAHUENGA BLVD | CERS HAZ WASTE | Higher | 829, 0.157, NNE |
| J86 | CERTIFIED PRINTERS | 1525 CAHUENGA BLVD | RCRA-SQG, FINDS, ECHO | Higher | 829, 0.157, NNE |
| K87 | LIROL CORPORATION | 6350 DE LONGPRE AVE | UST | Lower | 830, 0.157, ESE |
| H88 | HANSEN H A | 1522 IVAR AVE | EDR Hist Auto | Higher | 832, 0.158, NE |
| H89 | KIRCHER H J | 1524 IVAR AVE | EDR Hist Auto | Higher | 843, 0.160, NE |
| J90 | COPY MASTER | 1553 N CALAENGA BLVD | RCRA-SQG, FINDS, ECHO | Higher | 843, 0.160, NNE |
| J91 | UNION HAND LAUNDRY | 1529 CAHUENGA BLVD | EDR Hist Cleaner | Higher | 852, 0.161, NNE |
| J92 | HOLLYWOOD LAUNDRY | 1520 CAHUENGA BLVD | EDR Hist Cleaner | Higher | 858, 0.162, NNE |
| H93 | MATLOFF SAML JR | 6367 S SUNSET BLVD | EDR Hist Cleaner | Higher | 861, 0.163, NE |
| L94 | KING L W | 6356 S SUNSET BLVD | EDR Hist Auto | Higher | 890, 0.169, NE |
| L95 | STANNARD B F | 6354 S SUNSET BLVD | EDR Hist Auto | Higher | 901, 0.171, NE |
| L96 | GEILER P R | 6352 S SUNSET BLVD | EDR Hist Auto | Higher | 912, 0.173, NE |
| I97 | LAPD - CITY OF LA HO | 1538 N WILCOX ST | UST | Higher | 917, 0.174, North |
| I98 | LAPD - CITY OF LA HO | 1538 N WILCOX ST | HAZMAT | Higher | 917, 0.174, North |
| M99 | | 6350-6356 FOUNTAIN A | UST | Lower | 928, 0.176, SE |
| J100 | CHESTER W D | 1534 CAHUENGA BLVD | EDR Hist Auto | Higher | 929, 0.176, NNE |
| 101 | VERIZON WIRELESS: WI | 1230 COLE AVE | HAZMAT, CERS | Lower | 940, 0.178, SSE |
| N102 | | 6360 SUNSET BLVD | UST | Higher | 941, 0.178, ENE |
| M103 | ENCORE VIDEO INC | 6344 FOUNTAIN AVE | RCRA-SQG, FINDS, ECHO, HAZNET | Lower | 941, 0.178, SE |
| K104 | | 6320-22 DE LONGPRE A | UST | Lower | 962, 0.182, East |
| O105 | LA COLOR LABS | 6602 SUNSET BLVD | HAZMAT | Higher | 966, 0.183, WNW |
| J106 | FREEWAY STORES | 1531 N CAHUENGA BLVD | HAZMAT | Higher | 970, 0.184, NNE |
| J107 | MC BRYDE LUBRICATING | 1531 CAHUENGA TER | EDR Hist Auto | Higher | 970, 0.184, NNE |
| O108 | HOROWITZ MORRIS | 6604 S SUNSET BLVD | EDR Hist Cleaner | Higher | 971, 0.184, WNW |
| I109 | IMAGIC | 1545 N WILCOX AVE UN | HAZMAT | Higher | 1005, 0.190, NNW |
| I110 | LIGHTRA | 1545 N WILCOX AVE SU | HAZMAT | Higher | 1005, 0.190, NNW |
| I111 | UNK | 1545 N WILCOX AVE | SWEEPS UST, CA FID UST, HAZMAT | Higher | 1005, 0.190, NNW |
| P112 | MALETTE L B | 1525 IVAR AVE | EDR Hist Auto | Higher | 1008, 0.191, NNE |
| Q113 | | 1313 N VINE ST | UST | Lower | 1022, 0.194, ESE |
| Q114 | AMERICAN BROADCASTIN | 1313 N VINE ST | SWEEPS UST, CA FID UST | Lower | 1022, 0.194, ESE |
| L115 | RICKERSHAUSER C E | 6326 S SUNSET BLVD | EDR Hist Auto | Higher | 1058, 0.200, ENE |
| N116 | LINCOLN GRAPHICS & S | 1411 VINE ST | EDR Hist Auto | Higher | 1059, 0.201, East |
| L117 | MURPHY PATK | 6324 S SUNSET BLVD | EDR Hist Auto | Higher | 1069, 0.202, ENE |

MAPPED SITES SUMMARY

Target Property Address:
 1413 COLE PLACE
 LOS ANGELES, CA 90028

Click on Map ID to see full detail.

| MAP ID | SITE NAME | ADDRESS | DATABASE ACRONYMS | RELATIVE ELEVATION | DIST (ft. & mi.) DIRECTION |
|--------|----------------------|----------------------|--|--------------------|----------------------------|
| N118 | MCDONALD'S # 5149 | 1413 N VINE ST | HAZMAT, CERS | Higher | 1075, 0.204, East |
| O119 | HOLLYWOOD PRINTS WOR | 6613 W SUNSET BLVD | HAZMAT | Higher | 1077, 0.204, WNW |
| O120 | HOLLYWOOD PRINTWORKS | 6613 SUNSET BLVD | RCRA-SQG, FINDS, ECHO | Higher | 1077, 0.204, WNW |
| R121 | WONG SAM | 6428 SELMA AVE | EDR Hist Cleaner | Higher | 1085, 0.205, North |
| S122 | | 1544 SCHRADER AVE | UST | Higher | 1089, 0.206, NNW |
| R123 | NEWCOMB R E | 6410 SELMA AVE | EDR Hist Auto | Higher | 1092, 0.207, North |
| P124 | CHARLES FOND | 6465 W SUNSET BLVD | SWEEPS UST, HIST UST, CA FID UST, HAZMAT | Higher | 1092, 0.207, NE |
| P125 | MERCEDES-BENZ HOLLYW | 6353 W SUNSET BLVD | UST, SWEEPS UST | Higher | 1092, 0.207, NE |
| K126 | | 1347-53 & 1360 N VIN | UST | Lower | 1095, 0.207, ESE |
| R127 | BEITCH HARRY | 6406 SELMA AVE | EDR Hist Cleaner | Higher | 1096, 0.208, North |
| R128 | COPYMASTER CORP | 1553 N CAHUENGA BLVD | HAZMAT | Higher | 1098, 0.208, North |
| P129 | ALMS VERN SUPER SERV | 1550 CAHUENGA BLVD | EDR Hist Auto | Higher | 1100, 0.208, NNE |
| P130 | CHOICE 1 HR PHOTO | 1550 N CAHUENGA BLVD | HAZMAT | Higher | 1100, 0.208, NNE |
| L131 | KRAJCHAK ARPAD | 6312 S SUNSET BLVD | EDR Hist Cleaner | Higher | 1103, 0.209, ENE |
| P132 | CHOICE ONE HOUR PHOT | 1556 N CAHUENGA BLVD | HAZMAT | Higher | 1103, 0.209, NNE |
| P133 | WEJBE SANTANDER | 1556 N CAHUENGA BLV | EDR Hist Auto | Higher | 1103, 0.209, NNE |
| L134 | NATIONAL RENOVATING | 6308 S SUNSET BLVD | EDR Hist Cleaner | Higher | 1108, 0.210, ENE |
| 135 | SHAPIRO HYMAN | 6508 SELMA AVE | EDR Hist Cleaner | Higher | 1117, 0.212, NNW |
| N136 | MC ALLISTER CHAS | 1463 VINE WY | EDR Hist Cleaner | Higher | 1138, 0.216, ENE |
| S137 | YMCA HOLLYWOOD - WIL | 1553 N SCHRADER BLVD | HAZMAT, CERS | Higher | 1144, 0.217, NNW |
| N138 | FROMEX ONE HR PHOTO | 1412 VINE ST | RCRA-SQG, FINDS, ECHO | Higher | 1145, 0.217, East |
| N139 | FROMEX ONE-HOUR PHOT | 1412 N VINE ST | HAZMAT | Higher | 1145, 0.217, East |
| T140 | GRAHAM W A | 1358 VINE WY | EDR Hist Auto | Lower | 1147, 0.217, East |
| T141 | GORDON S R | 1356 VINE WY | EDR Hist Auto | Lower | 1147, 0.217, East |
| T142 | BERCOVITZ HERMAN | 1350 VINE WY | EDR Hist Cleaner | Lower | 1153, 0.218, East |
| P143 | LYTLE HOFFMAN | 6382 SELMA AVE | EDR Hist Auto | Higher | 1168, 0.221, NNE |
| R144 | NETWORK AUTO BODY | 6421 W SELMA AVE | HAZMAT | Higher | 1199, 0.227, North |
| T145 | FREDERICK S F | 1348 VINE WY | EDR Hist Cleaner | Lower | 1199, 0.227, East |
| R146 | | 6417 W SELMA AVE | UST | Higher | 1201, 0.227, North |
| R147 | RINNER W A | 6417 SELMA AVE | EDR Hist Auto | Higher | 1201, 0.227, North |
| R148 | RILEY H T | 1600 WILCOX AVE | EDR Hist Auto | Higher | 1202, 0.228, North |
| R149 | | 1600 WILCOX AVE | UST | Higher | 1202, 0.228, North |
| U150 | WALGREENS #15278 | 1501 VINE ST | CERS HAZ WASTE, HAZNET, HAZMAT | Higher | 1208, 0.229, ENE |
| U151 | COPYMAT | 6301 SUNSET BLVD STE | RCRA-SQG, FINDS, ECHO | Higher | 1227, 0.232, ENE |
| U152 | GOODLEY PROFESSIONAL | 6301 W SUNSET BLVD S | HAZMAT | Higher | 1227, 0.232, ENE |
| U153 | RAGING FINGERS | 6301 SUNSET BLVD #10 | RCRA-SQG, FINDS, ECHO | Higher | 1227, 0.232, ENE |
| 154 | CHIPOTLE MEXICAN GRI | 1460 VINE ST | HAZMAT, CERS | Higher | 1236, 0.234, ENE |
| U155 | SUNSET AND VINE TOWE | 1480 VINE ST | RCRA-LQG, HAZNET | Higher | 1240, 0.235, ENE |
| U156 | | 1509 VINE ST. | CHMIRS | Higher | 1249, 0.237, ENE |

MAPPED SITES SUMMARY

Target Property Address:
 1413 COLE PLACE
 LOS ANGELES, CA 90028

Click on Map ID to see full detail.

| MAP ID | SITE NAME | ADDRESS | DATABASE ACRONYMS | RELATIVE ELEVATION | DIST (ft. & mi.) DIRECTION |
|--------|----------------------|----------------------|---------------------------------------|--------------------|----------------------------|
| Q157 | BOLEV INC | 1310 VINE ST | EDR Hist Cleaner | Lower | 1251, 0.237, ESE |
| Q158 | PARAGON CLEANERS, BO | 1310 N VINE ST | DRYCLEANERS | Lower | 1251, 0.237, ESE |
| Q159 | PARAGON CLEANERS | 1310 VINE STREET | CPS-SLIC, BROWNFIELDS, CERS | Lower | 1251, 0.237, ESE |
| Q160 | BOLEV INC | 1310 N VINE ST | CERS HAZ WASTE, EMI, HAZMAT, CERS | Lower | 1251, 0.237, ESE |
| Q161 | PARAGON DRY CLEANERS | 1310 N VINE ST | DRYCLEANERS | Lower | 1251, 0.237, ESE |
| R162 | SAFETY CORNER INC | 1604 WILCOX AVE | EDR Hist Auto | Higher | 1261, 0.239, North |
| V163 | CRYTZER W E | 1600 CAHUENGA BLVD | EDR Hist Auto | Higher | 1264, 0.239, NNE |
| S164 | PARKER F D | 1600 N HUDSON AVE | EDR Hist Auto | Higher | 1274, 0.241, NNW |
| R165 | BECQUER ROSE MRS | 1609 CAHUENGA BLVD | EDR Hist Cleaner | Higher | 1281, 0.243, North |
| 166 | VINE NEW PRIMARY CEN | LA MIRADA AVE/CAHUEN | ENVIROSTOR, SCH | Lower | 1291, 0.245, SSE |
| V167 | BERNARD HARRY | 1604 CAHUENGA BLVD | EDR Hist Cleaner | Higher | 1292, 0.245, NNE |
| R168 | FILM WORKS | 1611 N CAHUENGA BLVD | HAZMAT | Higher | 1293, 0.245, North |
| Q169 | CUTLER SAML | 1301 VINE WY | EDR Hist Auto | Lower | 1295, 0.245, ESE |
| R170 | JUMBO EQUIPMENT CO | 1608 WILCOX AVE | EDR Hist Auto | Higher | 1301, 0.246, North |
| W171 | MILANO DRY CLEANING | 1241 VINE ST | EDR Hist Cleaner | Lower | 1305, 0.247, SE |
| W172 | FOUNTAIN-VINE PLAZA | 1253 NORTH VINE STRE | CPS-SLIC, BROWNFIELDS, CERS | Lower | 1315, 0.249, SE |
| W173 | LA FRANCE CLEANERS | 1269 N VINE ST | EDR Hist Cleaner | Lower | 1319, 0.250, SE |
| W174 | | 1245 NORTH VINE | CHMIRS | Lower | 1346, 0.255, SE |
| W175 | SNOW WHITE CLEANERS | 1246 NORTH VINE STRE | ENVIROSTOR, VCP, DEED | Lower | 1423, 0.270, SE |
| 176 | | 6446 LEXINGTON AVE | CHMIRS | Lower | 1516, 0.287, South |
| 177 | BOYLES-SNYDER CO., I | 6610 LEXINGTON AVENU | ENVIROSTOR, LA Co. Site Mitigation | Lower | 1678, 0.318, SW |
| X178 | ABE'S CAR WASH | 6379 SANTA MONICA BL | LUST, HIST CORTESE | Lower | 1958, 0.371, SSE |
| X179 | ABE'S CAR WASH | 6379 SANTA MONICA BL | RGA LUST | Lower | 1958, 0.371, SSE |
| 180 | HOLLYWOOD TRANSMISSI | 6445 SANTA MONICA | CPS-SLIC, CERS | Lower | 1976, 0.374, South |
| Y181 | LIGHTING STRIKES INC | 6601 SANTA MONICA BL | LUST, CERS | Lower | 2015, 0.382, SSW |
| Y182 | API ALARM SYSTEMS | 6601 SANTA MONICA BL | RGA LUST | Lower | 2015, 0.382, SSW |
| Y183 | LIGHTING STRIKES INC | 6601 SANTA MONICA BL | RGA LUST | Lower | 2015, 0.382, SSW |
| Y184 | LIGHTING STRIKES INC | 6601 SANTA MONICA BL | LUST, HIST CORTESE | Lower | 2015, 0.382, SSW |
| Y185 | API ALARM SYSTEMS | 6601 SANTA MONICA BL | RGA LUST | Lower | 2015, 0.382, SSW |
| 186 | SANTA MONICA/VINE PR | FOUNTAIN AVENUE/LA M | ENVIROSTOR, SCH | Lower | 2025, 0.384, ESE |
| 187 | HONDA OF HOLLYWOOD | 6522 SANTA MONICA BL | LUST, CERS | Lower | 2106, 0.399, SSW |
| Z188 | MOBIL #18-LA4 | 6301 SANTA MONICA BL | RGA LUST | Lower | 2157, 0.409, SSE |
| Z189 | MOBIL OIL CORP #11-L | 6301 SANTA MONICA BL | SWEEPS UST, CA FID UST, CHMIRS | Lower | 2157, 0.409, SSE |
| Z190 | MOBIL #18-LA4 | 6301 SANTA MONICA BL | LUST, CERS | Lower | 2157, 0.409, SSE |
| Z191 | | 6301 SANTA MONICA BL | CHMIRS | Lower | 2157, 0.409, SSE |
| Z192 | EPISCOPAL SCHOOL OF | 6325 & 6331 - 6363 S | ENVIROSTOR, VCP | Lower | 2163, 0.410, SSE |
| X193 | PACIFIC TITLE AND AR | 6350 SANTA MONICA BL | CPS-SLIC, CERS | Lower | 2176, 0.412, SSE |
| X194 | PACIFIC TITLE MIRAGE | 6350 SANTA MONICA BL | RCRA-SQG, BROWNFIELDS, EMI, CERS | Lower | 2176, 0.412, SSE |
| 195 | BOB SMITH | 1750 N CAHUENGA | RCRA-SQG, CPS-SLIC, FINDS, ECHO, CERS | Higher | 2299, 0.435, North |

MAPPED SITES SUMMARY

Target Property Address:
1413 COLE PLACE
LOS ANGELES, CA 90028

Click on Map ID to see full detail.

| MAP ID | SITE NAME | ADDRESS | DATABASE ACRONYMS | RELATIVE ELEVATION | DIST (ft. & mi.) DIRECTION |
|-----------------------|----------------------|----------------------|--|--------------------|-------------------------------|
| 196 | | 1646 LOS PALMAS | CHMIRS | Higher | 2335, 0.442, NW |
| AA197 | AVA HOLLYWOOD | 6648, 6650 W. LEXING | ENVIROSTOR, VCP | Lower | 2349, 0.445, SSW |
| AB198 | UNOCAL #6338 | 6760 SUNSET BLVD | LUST, HAZNET, CERS | Higher | 2395, 0.454, WNW |
| AC199 | ASSET MGMT. (RETAIL | 1300-131 HIGHLAND AV | RGA LUST | Lower | 2397, 0.454, WSW |
| AC200 | ASSET MGMT. (RETAIL | 1300-1314 HIGHLAND A | RGA LUST | Lower | 2397, 0.454, WSW |
| AC201 | ASSET MGMT. (RETAIL | 13001314 HIGHLAND AV | HIST CORTESE | Lower | 2397, 0.454, WSW |
| AC202 | ASSET MGMT. (RETAIL | 1300-1314 HIGHLAND A | RGA LUST | Lower | 2397, 0.454, WSW |
| AC203 | ASSET MGMT. (RETAIL | 1300-1314 HIGHLAND A | RGA LUST | Lower | 2397, 0.454, WSW |
| AD204 | | 1737 WHITLEY AVE APA | CHMIRS | Higher | 2409, 0.456, NNW |
| AD205 | | 1737 WHITLEY AVE. | CHMIRS | Higher | 2409, 0.456, NNW |
| 206 | | 1715 NORTH CHEROKEE | CHMIRS | Higher | 2423, 0.459, NW |
| AC207 | ASSET MGMT. (RETAIL | 1300-1314 HIGHLAND A | LUST, ENF, CERS | Lower | 2444, 0.463, WSW |
| AD208 | | 6550 YUCCA ST | CHMIRS | Higher | 2473, 0.468, NNW |
| AA209 | PRODUCERS & QUANTITY | 6660 SANTA MONICA BO | ENVIROSTOR | Lower | 2484, 0.470, SSW |
| AB210 | CHEVRON #9-9377 | 1459 HIGHLAND AVE | LUST, HIST CORTESE, CERS | Higher | 2487, 0.471, West |
| AE211 | EASTMAN KODAK COMPAN | 6677 SANTA MONICA BL | LUST | Lower | 2493, 0.472, SW |
| AE212 | EASTMAN KODAK COMPAN | 6677 SANTA MONICA BL | RGA LUST | Lower | 2493, 0.472, SW |
| AE213 | EASTMAN KODAK COMPAN | 6677 SANTA MONICA | HIST CORTESE | Lower | 2493, 0.472, SW |
| AE214 | EASTMAN KODAK COMPAN | 6677 SANTA MONICA BL | RGA LUST | Lower | 2493, 0.472, SW |
| AE215 | EASTMAN KODAK COMPAN | 6677 SANTA MONICA BL | RGA LUST | Lower | 2493, 0.472, SW |
| AB216 | GROESBECK CONSTRUCTI | 1522 N HIGHLAND AVE | ENVIROSTOR, HAZNET | Higher | 2514, 0.476, WNW |
| 217 | | 6600 ELEANOR AVE | CHMIRS | Lower | 2515, 0.476, SSW |
| 218 | HIGHLAND APARTMENTS | 1411 HIGHLAND AVE N | LUST, CERS | Lower | 2553, 0.484, West |
| 219 | TELEVISION CENTER, I | 6300 & 6311 ROMAINE | CPS-SLIC, CERS | Lower | 2621, 0.496, South |
| 220 | EASTMAN KODAK COMPAN | 6700 SANTA MONICA BL | ENVIROSTOR, LUST, VCP, DEED, Cortese, CERS | Lower | 2831, 0.536, SW |
| 221 | SANTA MONICA HOLDING | 6150 SANTA MONICA BL | ENVIROSTOR, LA Co. Site Mitigation | Lower | 2988, 0.566, SE |
| 222 | | 6158 ROMAINE ST. | CHMIRS | Lower | 2999, 0.568, SSE |
| AF223 | CONSOLIDATED FILM IN | 959 N SEWARD ST | CHMIRS, HAZMAT | Lower | 3005, 0.569, SSW |
| AF224 | | 959- NORTH SEWARD ST | CHMIRS | Lower | 3005, 0.569, SSW |
| 225 | VINE STREET ELEMENTA | 955 NORTH VINE STREE | ENVIROSTOR, SCH | Lower | 3088, 0.585, SSE |
| 226 | CREST NATIONAL | 6721 W ROMAINE ST | ENVIROSTOR, LOS ANGELES CO. HMS, HAZMAT | Lower | 3266, 0.619, SW |
| 227 | MOBIL OIL CORP | 1051 N HIGHLAND AVE | SWEEPS UST, HIST UST, CHMIRS | Lower | 3323, 0.629, SW |
| 228 | SANTA MONICA/VINE PR | GORDON ST/LEXINGTON | ENVIROSTOR, SCH | Lower | 3368, 0.638, ESE |
| AG229 | MOBIL STATION #11-HX | 6230 FRANKLIN AVE | SWEEPS UST, CA FID UST, CHMIRS | Higher | 3460, 0.655, NNE |
| AG230 | HOSEP BAJAKAJIAN | 6230 FRANKLIN AVE | LUST, CERS HAZ WASTE, HIST UST, CERS TANKS,... | Higher | 3460, 0.655, NNE |
| AG231 | | EXXON/ 6230 FRANKLIN | CHMIRS | Higher | 3480, 0.659, NNE |
| 232 | SANTA MONICA/VINE PR | GORDON ST/LEXINGTON | ENVIROSTOR, SCH | Lower | 3644, 0.690, ESE |
| 233 | | 1900 NORTH HIGHLAND | CHMIRS | Higher | 3770, 0.714, NNW |
| 234 | SANTA MONICA NEW PRI | SANTA MONICA BLVD/GO | ENVIROSTOR, SCH | Lower | 3816, 0.723, ESE |

MAPPED SITES SUMMARY

Target Property Address:
1413 COLE PLACE
LOS ANGELES, CA 90028

Click on Map ID to see full detail.

| MAP ID | SITE NAME | ADDRESS | DATABASE ACRONYMS | RELATIVE ELEVATION | DIST (ft. & mi.) DIRECTION |
|--------|----------------------|----------------------|--|--------------------|----------------------------|
| 235 | CHARLIE MUSSALLI | 6100 FRANKLIN AVE | HIST UST, CHMIRS | Higher | 3829, 0.725, NE |
| AH236 | | 5857 WEST SUNSET BLV | CHMIRS | Higher | 3894, 0.738, East |
| AH237 | | 5857 W. SUNSET BLVD | CHMIRS | Higher | 3894, 0.738, East |
| AH238 | ASADOUR T HAGOPIAN | 5857 SUNSET BLVD | LUST, HIST UST, Cortese, HAZNET, CERS | Higher | 3894, 0.738, East |
| AI239 | | 1015 N MANSFIELD AVE | CHMIRS | Lower | 3970, 0.752, SW |
| AJ240 | VELING PLATING COMPA | 763 SEWARD ST | CHMIRS, LA Co. Site Mitigation | Lower | 4133, 0.783, SSW |
| AJ241 | VELING PLATING COMPA | 763 N SEWARD | ENVIROSTOR, EMI | Lower | 4133, 0.783, SSW |
| AK242 | | 7100 WEST SUNSET BLV | CHMIRS | Higher | 4137, 0.784, West |
| AJ243 | VEILING PLATING | 755 SEWARD STREET/AS | ENVIROSTOR, VCP, DEED | Lower | 4141, 0.784, SSW |
| AI244 | PHYLIRICH INTL | 1000 N ORANGE DR | RCRA-SQG, ENVIROSTOR, CPS-SLIC, EMI, CIWQS | Lower | 4177, 0.791, SW |
| AL245 | FRANKLIN 76 | 6051 FRANKLIN AVE | LUST, Cortese, CERS | Higher | 4193, 0.794, NE |
| AL246 | | 1958 GOWER | CHMIRS | Higher | 4199, 0.795, NE |
| AK247 | | 7100 W. SUNSET BL | CHMIRS | Higher | 4234, 0.802, West |
| 248 | | 860 NORTH GOWER STRE | CHMIRS | Lower | 4262, 0.807, SE |
| AM249 | HIGHLAND PLATING COM | 1001 N ORANGE DR | SWEEPS UST, CA FID UST, CHMIRS, EMI, WDS, CERS | Lower | 4282, 0.811, SW |
| AM250 | HIGHLAND PLATING CO. | 1001 N. ORANGE DRIVE | ENVIROSTOR | Lower | 4282, 0.811, SW |
| AM251 | | 1001 N. ORANGE DRIVE | CHMIRS | Lower | 4282, 0.811, SW |
| 252 | | 6776 MILNER RD | CHMIRS | Higher | 4287, 0.812, NNW |
| 253 | | 1154 N LA BREA AVE | CHMIRS | Lower | 4302, 0.815, WSW |
| 254 | | 2003 VISTA DEL MAR, | CHMIRS | Higher | 4309, 0.816, NNE |
| 255 | | 5987 FRANKLIN AVE | CHMIRS | Higher | 4436, 0.840, NE |
| 256 | CENTRAL LOS ANGELES | SUNSET/VAN NESS AVEN | ENVIROSTOR, SCH | Higher | 4449, 0.843, East |
| AN257 | | 1956 BEACHWOOD | CHMIRS | Higher | 4590, 0.869, NE |
| 258 | ESSEX MONARCH SITE | 7113 & 7119 SANTA MO | ENVIROSTOR, VCP | Lower | 4663, 0.883, WSW |
| 259 | | 951 NORTH SYCAMORE A | CHMIRS | Lower | 4665, 0.884, SW |
| 260 | | 2064 N. ARGYLE AVE | CHMIRS | Higher | 4688, 0.888, NNE |
| 261 | | 2049 VISTA DEL MAR | CHMIRS | Higher | 4704, 0.891, NNE |
| 262 | SANTA MONICA/VINE PR | FOUNTAIN AVE/VAN NES | ENVIROSTOR, SCH | Lower | 4751, 0.900, East |
| 263 | | 7176 WEST SUNSET BLV | CHMIRS | Higher | 4815, 0.912, West |
| 264 | MELROSE ROSSMORE SHO | 5782-5788 MELROSE AV | LUST, Cortese, CERS | Lower | 4859, 0.920, SSE |
| AN265 | | 1973 NORTH CHEREMOYA | CHMIRS | Higher | 4866, 0.922, NE |
| 266 | | 5800 SANTA MONICA BL | CHMIRS | Lower | 4867, 0.922, ESE |
| 267 | ARCO #1247 | 5777 HOLLYWOOD BLVD | LUST, CHMIRS, HIST CORTESE, CERS | Higher | 4908, 0.930, ENE |
| 268 | | 1845 CANYON DR | CHMIRS | Higher | 4955, 0.938, NE |
| 269 | | 2151 ALCYONA DRIVE | CHMIRS | Higher | 4985, 0.944, NNE |
| 270 | FAITH PLATING CO. | 7141 SANTA MONICA BO | ENVIROSTOR, VCP | Lower | 5012, 0.949, WSW |
| 271 | CHEVRON #9-8304 | 5700 MELROSE AVE | LUST, SWEEPS UST, Cortese, CERS | Lower | 5117, 0.969, SSE |
| 272 | | 2125 ROCKLEDGE ROAD | CHMIRS | Higher | 5143, 0.974, NNW |
| 273 | LOS ANGELES GAS AND | N FORMOSE AVE BTWN R | EDR MGP | Lower | 5212, 0.987, WSW |

MAPPED SITES SUMMARY

Target Property Address:
 1413 COLE PLACE
 LOS ANGELES, CA 90028

Click on Map ID to see full detail.

| MAP ID | SITE NAME | ADDRESS | DATABASE ACRONYMS | RELATIVE ELEVATION | DIST (ft. & mi.) DIRECTION |
|-----------------------|----------------|----------------------|--|--------------------|----------------------------|
| AO274 | ZAREH TOHIKIAN | 6601 MELROSE AVE | LUST, HIST UST, Cortese, CERS | Lower | 5213, 0.987, SSW |
| AO275 | | MOBIL SERVICE STATIO | CHMIRS | Lower | 5245, 0.993, SSW |
| 276 | BOBS CLEANERS | 5823 FRANKLIN AVE | RCRA-SQG, ENVIROSTOR, FINDS, ECHO, DRYCLEANERS,... | Higher | 5262, 0.997, NE |

EXECUTIVE SUMMARY

TARGET PROPERTY SEARCH RESULTS

The target property was identified in the following records. For more information on this property see page 9 of the attached EDR Radius Map report:

| <u>Site</u> | <u>Database(s)</u> | <u>EPA ID</u> |
|---|--|---------------|
| 1416 N WILCOX AVE 1416 N WILCOX AVE LOS ANGELES, CA | UST Database: LOS ANGELES UST, Date of Government Version: 06/01/2019 | N/A |

DATABASES WITH NO MAPPED SITES

No mapped sites were found in EDR's search of available ("reasonably ascertainable ") government records either on the target property or within the search radius around the target property for the following databases:

STANDARD ENVIRONMENTAL RECORDS

Federal NPL site list

NPL..... National Priority List
Proposed NPL..... Proposed National Priority List Sites
NPL LIENS..... Federal Superfund Liens

Federal Delisted NPL site list

Delisted NPL..... National Priority List Deletions

Federal CERCLIS list

FEDERAL FACILITY..... Federal Facility Site Information listing
SEMS..... Superfund Enterprise Management System

Federal CERCLIS NFRAP site list

SEMS-ARCHIVE..... Superfund Enterprise Management System Archive

Federal RCRA CORRACTS facilities list

CORRACTS..... Corrective Action Report

Federal RCRA non-CORRACTS TSD facilities list

RCRA-TSDF..... RCRA - Treatment, Storage and Disposal

Federal RCRA generators list

RCRA-VSQG..... RCRA - Very Small Quantity Generators (Formerly Conditionally Exempt Small Quantity Generators)

EXECUTIVE SUMMARY

Federal institutional controls / engineering controls registries

LUCIS..... Land Use Control Information System
US ENG CONTROLS..... Engineering Controls Sites List
US INST CONTROL..... Sites with Institutional Controls

Federal ERNS list

ERNS..... Emergency Response Notification System

State- and tribal - equivalent NPL

RESPONSE..... State Response Sites

State and tribal landfill and/or solid waste disposal site lists

SWF/LF..... Solid Waste Information System

State and tribal leaking storage tank lists

INDIAN LUST..... Leaking Underground Storage Tanks on Indian Land

State and tribal registered storage tank lists

FEMA UST..... Underground Storage Tank Listing
INDIAN UST..... Underground Storage Tanks on Indian Land

State and tribal voluntary cleanup sites

INDIAN VCP..... Voluntary Cleanup Priority Listing

ADDITIONAL ENVIRONMENTAL RECORDS

Local Brownfield lists

US BROWNFIELDS..... A Listing of Brownfields Sites

Local Lists of Landfill / Solid Waste Disposal Sites

WMUDS/SWAT..... Waste Management Unit Database
SWRCY..... Recycler Database
HAULERS..... Registered Waste Tire Haulers Listing
INDIAN ODI..... Report on the Status of Open Dumps on Indian Lands
ODI..... Open Dump Inventory
DEBRIS REGION 9..... Torres Martinez Reservation Illegal Dump Site Locations
IHS OPEN DUMPS..... Open Dumps on Indian Land

Local Lists of Hazardous waste / Contaminated Sites

US HIST CDL..... Delisted National Clandestine Laboratory Register
AOCONCERN..... Key Areas of Concerns in Los Angeles County
HIST Cal-Sites..... Historical Calsites Database
SCH..... School Property Evaluation Program

EXECUTIVE SUMMARY

| | |
|-----------------|--|
| CDL..... | Clandestine Drug Labs |
| Toxic Pits..... | Toxic Pits Cleanup Act Sites |
| US CDL..... | National Clandestine Laboratory Register |
| PFAS..... | PFAS Contamination Site Location Listing |

Local Lists of Registered Storage Tanks

| | |
|-----------------|--|
| HIST UST..... | Hazardous Substance Storage Container Database |
| CA FID UST..... | Facility Inventory Database |

Local Land Records

| | |
|--------------|-----------------------------|
| LIENS..... | Environmental Liens Listing |
| LIENS 2..... | CERCLA Lien Information |
| DEED..... | Deed Restriction Listing |

Records of Emergency Release Reports

| | |
|------------|--|
| HMIRS..... | Hazardous Materials Information Reporting System |
| LDS..... | Land Disposal Sites Listing |
| MCS..... | Military Cleanup Sites Listing |

Other Ascertainable Records

| | |
|------------------------|---|
| RCRA NonGen / NLR..... | RCRA - Non Generators / No Longer Regulated |
| FUDS..... | Formerly Used Defense Sites |
| DOD..... | Department of Defense Sites |
| SCRD DRYCLEANERS..... | State Coalition for Remediation of Drycleaners Listing |
| US FIN ASSUR..... | Financial Assurance Information |
| EPA WATCH LIST..... | EPA WATCH LIST |
| 2020 COR ACTION..... | 2020 Corrective Action Program List |
| TSCA..... | Toxic Substances Control Act |
| TRIS..... | Toxic Chemical Release Inventory System |
| SSTS..... | Section 7 Tracking Systems |
| ROD..... | Records Of Decision |
| RMP..... | Risk Management Plans |
| RAATS..... | RCRA Administrative Action Tracking System |
| PRP..... | Potentially Responsible Parties |
| PADS..... | PCB Activity Database System |
| ICIS..... | Integrated Compliance Information System |
| FTTS..... | FIFRA/ TSCA Tracking System - FIFRA (Federal Insecticide, Fungicide, & Rodenticide Act)/TSCA (Toxic Substances Control Act) |
| MLTS..... | Material Licensing Tracking System |
| COAL ASH DOE..... | Steam-Electric Plant Operation Data |
| COAL ASH EPA..... | Coal Combustion Residues Surface Impoundments List |
| PCB TRANSFORMER..... | PCB Transformer Registration Database |
| RADINFO..... | Radiation Information Database |
| HIST FTTS..... | FIFRA/TSCA Tracking System Administrative Case Listing |
| DOT OPS..... | Incident and Accident Data |
| CONSENT..... | Superfund (CERCLA) Consent Decrees |
| INDIAN RESERV..... | Indian Reservations |
| FUSRAP..... | Formerly Utilized Sites Remedial Action Program |
| UMTRA..... | Uranium Mill Tailings Sites |
| LEAD SMELTERS..... | Lead Smelter Sites |
| US AIRS..... | Aerometric Information Retrieval System Facility Subsystem |

EXECUTIVE SUMMARY

| | |
|--------------------------------|---|
| US MINES..... | Mines Master Index File |
| ABANDONED MINES..... | Abandoned Mines |
| FINDS..... | Facility Index System/Facility Registry System |
| UXO..... | Unexploded Ordnance Sites |
| ECHO..... | Enforcement & Compliance History Information |
| DOCKET HWC..... | Hazardous Waste Compliance Docket Listing |
| FUELS PROGRAM..... | EPA Fuels Program Registered Listing |
| CA BOND EXP. PLAN..... | Bond Expenditure Plan |
| CUPA Listings..... | CUPA Resources List |
| EMI..... | Emissions Inventory Data |
| ENF..... | Enforcement Action Listing |
| Financial Assurance..... | Financial Assurance Information Listing |
| HAZNET..... | Facility and Manifest Data |
| ICE..... | ICE |
| LOS ANGELES CO. HMS..... | HMS: Street Number List |
| HWP..... | EnviroStor Permitted Facilities Listing |
| HWT..... | Registered Hazardous Waste Transporter Database |
| MINES..... | Mines Site Location Listing |
| MWMP..... | Medical Waste Management Program Listing |
| NPDES..... | NPDES Permits Listing |
| PEST LIC..... | Pesticide Regulation Licenses Listing |
| PROC..... | Certified Processors Database |
| Notify 65..... | Proposition 65 Records |
| LA Co. Site Mitigation..... | Site Mitigation List |
| UIC..... | UIC Listing |
| UIC GEO..... | UIC GEO (GEOTRACKER) |
| WASTEWATER PITS..... | Oil Wastewater Pits Listing |
| WDS..... | Waste Discharge System |
| WIP..... | Well Investigation Program Case List |
| MILITARY PRIV SITES..... | MILITARY PRIV SITES (GEOTRACKER) |
| PROJECT..... | PROJECT (GEOTRACKER) |
| WDR..... | Waste Discharge Requirements Listing |
| CIWQS..... | California Integrated Water Quality System |
| CERS..... | CERS |
| NON-CASE INFO..... | NON-CASE INFO (GEOTRACKER) |
| OTHER OIL GAS..... | OTHER OIL & GAS (GEOTRACKER) |
| PROD WATER PONDS..... | PROD WATER PONDS (GEOTRACKER) |
| SAMPLING POINT..... | SAMPLING POINT (GEOTRACKER) |
| WELL STIM PROJ..... | Well Stimulation Project (GEOTRACKER) |
| LOS ANGELES CO LF METHANE..... | Methane Producing Landfills |
| MINES MRDS..... | Mineral Resources Data System |

EDR RECOVERED GOVERNMENT ARCHIVES

Exclusive Recovered Govt. Archives

RGA LF..... Recovered Government Archive Solid Waste Facilities List

SURROUNDING SITES: SEARCH RESULTS

Surrounding sites were identified in the following databases.

Elevations have been determined from the USGS Digital Elevation Model and should be evaluated on a relative (not an absolute) basis. Relative elevation information between sites of close proximity should be field verified. Sites with an elevation equal to or higher than the target property have been differentiated below from sites with an elevation lower than the target property. Page numbers and map identification numbers refer to the EDR Radius Map report where detailed data on individual sites can be reviewed.

Sites listed in ***bold italics*** are in multiple databases.

Unmappable (orphan) sites are not considered in the foregoing analysis.

EXECUTIVE SUMMARY

STANDARD ENVIRONMENTAL RECORDS

Federal RCRA generators list

RCRA-LQG: RCRAInfo is EPA's comprehensive information system, providing access to data supporting the Resource Conservation and Recovery Act (RCRA) of 1976 and the Hazardous and Solid Waste Amendments (HSWA) of 1984. The database includes selective information on sites which generate, transport, store, treat and/or dispose of hazardous waste as defined by the Resource Conservation and Recovery Act (RCRA). Large quantity generators (LQGs) generate over 1,000 kilograms (kg) of hazardous waste, or over 1 kg of acutely hazardous waste per month.

A review of the RCRA-LQG list, as provided by EDR, and dated 12/16/2019 has revealed that there is 1 RCRA-LQG site within approximately 0.25 miles of the target property.

| <u>Equal/Higher Elevation</u> | <u>Address</u> | <u>Direction / Distance</u> | <u>Map ID</u> | <u>Page</u> |
|--|---------------------|----------------------------------|---------------|-------------|
| SUNSET AND VINE TOWE EPA ID:: CAR000186205 | 1480 VINE ST | ENE 1/8 - 1/4 (0.235 mi.) | U155 | 186 |

RCRA-SQG: RCRAInfo is EPA's comprehensive information system, providing access to data supporting the Resource Conservation and Recovery Act (RCRA) of 1976 and the Hazardous and Solid Waste Amendments (HSWA) of 1984. The database includes selective information on sites which generate, transport, store, treat and/or dispose of hazardous waste as defined by the Resource Conservation and Recovery Act (RCRA). Small quantity generators (SQGs) generate between 100 kg and 1,000 kg of hazardous waste per month.

A review of the RCRA-SQG list, as provided by EDR, and dated 12/16/2019 has revealed that there are 14 RCRA-SQG sites within approximately 0.25 miles of the target property.

| <u>Equal/Higher Elevation</u> | <u>Address</u> | <u>Direction / Distance</u> | <u>Map ID</u> | <u>Page</u> |
|--|-----------------------------|----------------------------------|---------------|-------------|
| LA JUVENILE BUILDING EPA ID:: CAD981989296 | 1401 N WILCOX AVE | WNW 0 - 1/8 (0.036 mi.) | A6 | 10 |
| LA HOLLYWOOD POLICE EPA ID:: CAD981988637 | 1414 N HUDSON AVE | WNW 0 - 1/8 (0.048 mi.) | A16 | 44 |
| GRAPHICS HILLSIDE EPA ID:: CAD981974058 | 6464 W SUNSET BLVD S | NNW 0 - 1/8 (0.079 mi.) | C36 | 90 |
| HOLLYWOOD MERCEDES B EPA ID:: CAD981689003 | 6465 SUNSET BLVD | N 0 - 1/8 (0.096 mi.) | C40 | 93 |
| CERTIFIED PRINTERS EPA ID:: CA0000877191 | 1525 CAHUENGA BLVD | NNE 1/8 - 1/4 (0.157 mi.) | J86 | 140 |
| COPY MASTER EPA ID:: CAD982475980 | 1553 N CALAENGA BLVD | NNE 1/8 - 1/4 (0.160 mi.) | J90 | 142 |
| HOLLYWOOD PRINTWORKS EPA ID:: CAD982348229 | 6613 SUNSET BLVD | WNW 1/8 - 1/4 (0.204 mi.) | O120 | 159 |
| FROMEX ONE HR PHOTO EPA ID:: CAD983644733 | 1412 VINE ST | E 1/8 - 1/4 (0.217 mi.) | N138 | 172 |
| COPYMAT EPA ID:: CAD982488686 | 6301 SUNSET BLVD STE | ENE 1/8 - 1/4 (0.232 mi.) | U151 | 181 |
| RAGING FINGERS EPA ID:: CAD982401689 | 6301 SUNSET BLVD #10 | ENE 1/8 - 1/4 (0.232 mi.) | U153 | 183 |
| <u>Lower Elevation</u> | <u>Address</u> | <u>Direction / Distance</u> | <u>Map ID</u> | <u>Page</u> |
| LA HOLLYWOOD POLICE | 1358 N WILCOX AVE | SSW 0 - 1/8 (0.038 mi.) | A10 | 13 |

EXECUTIVE SUMMARY

| | | | | |
|-----------------------------|--------------------------|----------------------------------|-------------|------------|
| EPA ID:: CAD981989239 | | | | |
| LA CITY FIRE DEPT 27 | 1327 N COLE AVE | SSE 0 - 1/8 (0.060 mi.) | B20 | 48 |
| EPA ID:: CA0000233726 | | | | |
| POST GROUP INC | 6335 HOMEWOOD AVE | ESE 1/8 - 1/4 (0.145 mi.) | E75 | 121 |
| EPA ID:: CAR000031906 | | | | |
| ENCORE VIDEO INC | 6344 FOUNTAIN AVE | SE 1/8 - 1/4 (0.178 mi.) | M103 | 149 |
| EPA ID:: CAD982523961 | | | | |

State- and tribal - equivalent CERCLIS

ENVIROSTOR: The Department of Toxic Substances Control's (DTSC's) Site Mitigation and Brownfields Reuse Program's (SMBRP's) EnviroStor database identifies sites that have known contamination or sites for which there may be reasons to investigate further. The database includes the following site types: Federal Superfund sites (National Priorities List (NPL)); State Response, including Military Facilities and State Superfund; Voluntary Cleanup; and School sites. EnviroStor provides similar information to the information that was available in CalSites, and provides additional site information, including, but not limited to, identification of formerly-contaminated properties that have been released for reuse, properties where environmental deed restrictions have been recorded to prevent inappropriate land uses, and risk characterization information that is used to assess potential impacts to public health and the environment at contaminated sites.

A review of the ENVIROSTOR list, as provided by EDR, and dated 07/29/2019 has revealed that there are 24 ENVIROSTOR sites within approximately 1 mile of the target property.

| <u>Equal/Higher Elevation</u> | <u>Address</u> | <u>Direction / Distance</u> | <u>Map ID</u> | <u>Page</u> |
|---|---------------------------------|----------------------------------|---------------|-------------|
| GROESBECK CONSTRUCTI Status: Refer: Other Agency Facility Id: 71003403 | 1522 N HIGHLAND AVE | WNW 1/4 - 1/2 (0.476 mi.) | AB216 | 310 |
| CENTRAL LOS ANGELES Status: Certified Facility Id: 19990041 | SUNSET/VAN NESS AVEN | E 1/2 - 1 (0.843 mi.) | 256 | 446 |
| BOBS CLEANERS Status: Refer: 1248 Local Agency Facility Id: 19720027 | 5823 FRANKLIN AVE | NE 1/2 - 1 (0.997 mi.) | 276 | 514 |
| <u>Lower Elevation</u> | <u>Address</u> | <u>Direction / Distance</u> | <u>Map ID</u> | <u>Page</u> |
| VINE NEW PRIMARY CEN Status: Inactive - Action Required Facility Id: 19650022 | LA MIRADA AVE/CAHUEN | SSE 1/8 - 1/4 (0.245 mi.) | 166 | 207 |
| SNOW WHITE CLEANERS Status: Certified O&M - Land Use Restrictions Only Facility Id: 60000967 | 1246 NORTH VINE STRE | SE 1/4 - 1/2 (0.270 mi.) | W175 | 214 |
| BOYLES-SNYDER CO., I Status: Refer: Other Agency Facility Id: 71002430 | 6610 LEXINGTON AVENU | SW 1/4 - 1/2 (0.318 mi.) | 177 | 223 |
| SANTA MONICA/VINE PR Status: Inactive - Withdrawn Facility Id: 19880062 | FOUNTAIN AVENUE/LA M | ESE 1/4 - 1/2 (0.384 mi.) | 186 | 234 |
| EPISCOPAL SCHOOL OF | 6325 & 6331 - 6363 S | SSE 1/4 - 1/2 (0.410 mi.) | Z192 | 252 |

EXECUTIVE SUMMARY

| | | | | |
|---|---------------------------------|----------------------------------|--------------|------------|
| Status: Inactive - Action Required Facility Id: 60002485 | | | | |
| AVA HOLLYWOOD | 6648, 6650 W. LEXING | SSW 1/4 - 1/2 (0.445 mi.) | AA197 | 267 |
| Status: Certified Facility Id: 60000422 | | | | |
| PRODUCERS & QUANTITY | 6660 SANTA MONICA BO | SSW 1/4 - 1/2 (0.470 mi.) | AA209 | 302 |
| Status: Refer: Other Agency Facility Id: 71003285 | | | | |
| EASTMAN KODAK COMPAN | 6700 SANTA MONICA BL | SW 1/2 - 1 (0.536 mi.) | 220 | 316 |
| Status: Certified O&M - Land Use Restrictions Only Facility Id: 60002229 | | | | |
| SANTA MONICA HOLDING | 6150 SANTA MONICA BL | SE 1/2 - 1 (0.566 mi.) | 221 | 324 |
| Status: Refer: 1248 Local Agency Facility Id: 19000032 | | | | |
| VINE STREET ELEMENTA | 955 NORTH VINE STREE | SSE 1/2 - 1 (0.585 mi.) | 225 | 329 |
| Status: No Action Required Facility Id: 19820060 | | | | |
| CREST NATIONAL | 6721 W ROMAINE ST | SW 1/2 - 1 (0.619 mi.) | 226 | 332 |
| Status: No Action Required Facility Id: 71003359 | | | | |
| SANTA MONICA/VINE PR | GORDON ST/LEXINGTON | ESE 1/2 - 1 (0.638 mi.) | 228 | 337 |
| Status: Inactive - Withdrawn Facility Id: 19880064 | | | | |
| SANTA MONICA/VINE PR | GORDON ST/LEXINGTON | ESE 1/2 - 1 (0.690 mi.) | 232 | 373 |
| Status: Inactive - Withdrawn Facility Id: 19880063 | | | | |
| SANTA MONICA NEW PRI | SANTA MONICA BLVD/GO | ESE 1/2 - 1 (0.723 mi.) | 234 | 377 |
| Status: No Further Action Facility Id: 19880035 | | | | |
| VELING PLATING COMPA | 763 N SEWARD | SSW 1/2 - 1 (0.783 mi.) | AJ241 | 404 |
| Status: Refer: Other Agency Facility Id: 71002389 | | | | |
| VEILING PLATING | 755 SEWARD STREET/AS | SSW 1/2 - 1 (0.784 mi.) | AJ243 | 406 |
| Status: Certified O&M - Land Use Restrictions Only Facility Id: 60000524 | | | | |
| PHYLRIK INTL | 1000 N ORANGE DR | SW 1/2 - 1 (0.791 mi.) | AI244 | 415 |
| Status: Refer: Other Agency Facility Id: 71003654 | | | | |
| HIGHLAND PLATING CO. | 1001 N. ORANGE DRIVE | SW 1/2 - 1 (0.811 mi.) | AM250 | 438 |
| Status: Refer: Other Agency Facility Id: 71002177 | | | | |
| ESSEX MONARCH SITE | 7113 & 7119 SANTA MO | WSW 1/2 - 1 (0.883 mi.) | 258 | 452 |
| Status: No Further Action Facility Id: 60001653 | | | | |
| SANTA MONICA/VINE PR | FOUNTAIN AVE/VAN NES | E 1/2 - 1 (0.900 mi.) | 262 | 459 |
| Status: Inactive - Withdrawn Facility Id: 19880057 | | | | |
| FAITH PLATING CO. | 7141 SANTA MONICA BO | WSW 1/2 - 1 (0.949 mi.) | 270 | 481 |
| Status: No Action Required | | | | |

EXECUTIVE SUMMARY

Status: Active
 Facility Id: 71002584
 Facility Id: 60000429

State and tribal leaking storage tank lists

LUST: Leaking Underground Storage Tank (LUST) Sites included in GeoTracker. GeoTracker is the Water Boards data management system for sites that impact, or have the potential to impact, water quality in California, with emphasis on groundwater.

A review of the LUST list, as provided by EDR, has revealed that there are 13 LUST sites within approximately 0.5 miles of the target property.

| <u>Equal/Higher Elevation</u> | <u>Address</u> | <u>Direction / Distance</u> | <u>Map ID</u> | <u>Page</u> |
|--|-----------------------------|----------------------------------|---------------|-------------|
| TEXACO #0374 (FORMER) Database: LUST REG 4, Date of Government Version: 09/07/2004 Database: LUST, Date of Government Version: 09/09/2019 Status: Completed - Case Closed Facility Id: 900280016 Status: Case Closed Global Id: T0603700751 Global ID: T0603700751 | 6409 SUNSET BLVD | NNE 1/8 - 1/4 (0.137 mi.) | H62 | 110 |
| SUNSET LANDMARK Database: LUST, Date of Government Version: 09/09/2019 Status: Completed - Case Closed Global Id: T0603757351 | 6525 SUNSET BLVD | NW 1/8 - 1/4 (0.145 mi.) | F73 | 118 |
| UNOCAL #6338 Database: LUST, Date of Government Version: 09/09/2019 Status: Completed - Case Closed Global Id: T10000005393 | 6760 SUNSET BLVD | WNW 1/4 - 1/2 (0.454 mi.) | AB198 | 274 |
| CHEVRON #9-9377 Database: LUST REG 4, Date of Government Version: 09/07/2004 Database: LUST, Date of Government Version: 09/09/2019 Status: Completed - Case Closed Facility Id: 900280025 Status: Case Closed Global Id: T0603700752 Global ID: T0603700752 | 1459 HIGHLAND AVE | W 1/4 - 1/2 (0.471 mi.) | AB210 | 303 |
| <u>Lower Elevation</u> | <u>Address</u> | <u>Direction / Distance</u> | <u>Map ID</u> | <u>Page</u> |
| FIRE STATION #27 Database: LUST REG 4, Date of Government Version: 09/07/2004 Database: LUST, Date of Government Version: 09/09/2019 Status: Completed - Case Closed Facility Id: 900120098 Status: Case Closed Global Id: T0603700508 Global ID: T0603700508 | 1355 CAHUENGA BLVD N | ESE 0 - 1/8 (0.062 mi.) | B29 | 77 |
| ABE'S CAR WASH Database: LUST REG 4, Date of Government Version: 09/07/2004 Database: LUST, Date of Government Version: 09/09/2019 | 6379 SANTA MONICA BL | SSE 1/4 - 1/2 (0.371 mi.) | X178 | 224 |

EXECUTIVE SUMMARY

| | | | | | |
|---|-----------------------------|----------------------------------|--------------|------------|--|
| Status: Completed - Case Closed Facility Id: 900460061 Status: Case Closed Global Id: T0603701084 Global ID: T0603701084 | | | | | |
| LIGHTING STRIKES INC | 6601 SANTA MONICA BL | SSW 1/4 - 1/2 (0.382 mi.) | Y181 | 229 | |
| Database: LUST REG 4, Date of Government Version: 09/07/2004 Facility Id: 900380043 Status: Case Closed Global ID: T0603700915 | | | | | |
| LIGHTING STRIKES INC | 6601 SANTA MONICA BL | SSW 1/4 - 1/2 (0.382 mi.) | Y184 | 232 | |
| Database: LUST, Date of Government Version: 09/09/2019 Status: Completed - Case Closed Global Id: T0603700915 | | | | | |
| HONDA OF HOLLYWOOD | 6522 SANTA MONICA BL | SSW 1/4 - 1/2 (0.399 mi.) | 187 | 237 | |
| Database: LUST, Date of Government Version: 09/09/2019 Status: Completed - Case Closed Global Id: T10000011279 | | | | | |
| MOBIL #18-LA4 | 6301 SANTA MONICA BL | SSE 1/4 - 1/2 (0.409 mi.) | Z190 | 243 | |
| Database: LUST REG 4, Date of Government Version: 09/07/2004 Database: LUST, Date of Government Version: 09/09/2019 Status: Completed - Case Closed Facility Id: 900380452 Status: Pollution Characterization Global Id: T0603799318 Global ID: T0603799318 | | | | | |
| ASSET MGMT. (RETAIL) | 1300-1314 HIGHLAND A | WSW 1/4 - 1/2 (0.463 mi.) | AC207 | 282 | |
| Database: LUST REG 4, Date of Government Version: 09/07/2004 Database: LUST, Date of Government Version: 09/09/2019 Status: Completed - Case Closed Facility Id: 900280143 Status: Case Closed Global Id: T0603700763 Global ID: T0603700763 | | | | | |
| EASTMAN KODAK COMPAN | 6677 SANTA MONICA BL | SW 1/4 - 1/2 (0.472 mi.) | AE211 | 306 | |
| Database: LUST REG 4, Date of Government Version: 09/07/2004 Facility Id: 900380016 Status: Case Closed Global ID: T0603700912 | | | | | |
| HIGHLAND APARTMENTS | 1411 HIGHLAND AVE N | W 1/4 - 1/2 (0.484 mi.) | 218 | 313 | |
| Database: LUST, Date of Government Version: 09/09/2019 Status: Completed - Case Closed Global Id: T10000006009 | | | | | |

CPS-SLIC: Cleanup Program Sites (CPS; also known as Site Cleanups [SC] and formerly known as Spills, Leaks, Investigations, and Cleanups [SLIC] sites) included in GeoTracker. GeoTracker is the Water Boards data management system for sites that impact, or have the potential to impact, water quality in California, with emphasis on groundwater.

A review of the CPS-SLIC list, as provided by EDR, has revealed that there are 6 CPS-SLIC sites

EXECUTIVE SUMMARY

within approximately 0.5 miles of the target property.

| <u>Equal/Higher Elevation</u> | <u>Address</u> | <u>Direction / Distance</u> | <u>Map ID</u> | <u>Page</u> |
|--|--------------------------------|----------------------------------|---------------|-------------|
| BOB SMITH Database: SLIC REG 4, Date of Government Version: 11/17/2004 Database: CPS-SLIC, Date of Government Version: 09/09/2019 Facility Status: Completed - Case Closed Global Id: SL204CC2367 Facility Status: No further action required | 1750 N CAHUENGA | N 1/4 - 1/2 (0.435 mi.) | 195 | 264 |
| Lower Elevation | Address | Direction / Distance | Map ID | Page |
| PARAGON CLEANERS Database: CPS-SLIC, Date of Government Version: 09/09/2019 Facility Status: Open - Assessment & Interim Remedial Action Global Id: SL0603766574 | 1310 VINE STREET | ESE 1/8 - 1/4 (0.237 mi.) | Q159 | 194 |
| FOUNTAIN-VINE PLAZA Database: CPS-SLIC, Date of Government Version: 09/09/2019 Facility Status: Completed - Case Closed Global Id: SL0603734628 | 1253 NORTH VINE STRE | SE 1/8 - 1/4 (0.249 mi.) | W172 | 211 |
| HOLLYWOOD TRANSMISSI Database: SLIC REG 4, Date of Government Version: 11/17/2004 Database: CPS-SLIC, Date of Government Version: 09/09/2019 Facility Status: Completed - Case Closed Global Id: SL204BY2364 Facility Status: No further action required | 6445 SANTA MONICA | S 1/4 - 1/2 (0.374 mi.) | 180 | 228 |
| PACIFIC TITLE AND AR Database: CPS-SLIC, Date of Government Version: 09/09/2019 Facility Status: Open - Eligible for Closure Global Id: SL0603786691 | 6350 SANTA MONICA BL | SSE 1/4 - 1/2 (0.412 mi.) | X193 | 256 |
| TELEVISION CENTER, I Database: CPS-SLIC, Date of Government Version: 09/09/2019 Facility Status: Open - Site Assessment Global Id: T10000012268 | 6300 & 6311 ROMAINE | S 1/4 - 1/2 (0.496 mi.) | 219 | 315 |

State and tribal registered storage tank lists

UST: The Underground Storage Tank database contains registered USTs. USTs are regulated under Subtitle I of the Resource Conservation and Recovery Act (RCRA). The data come from the State Water Resources Control Board's Hazardous Substance Storage Container Database.

A review of the UST list, as provided by EDR, has revealed that there are 31 UST sites within approximately 0.25 miles of the target property.

| <u>Equal/Higher Elevation</u> | <u>Address</u> | <u>Direction / Distance</u> | <u>Map ID</u> | <u>Page</u> |
|---|----------------------|-----------------------------|---------------|-------------|
| Not reported Database: LOS ANGELES UST, Date of Government Version: 06/01/2019 | 1414 COLE PLACE | E 0 - 1/8 (0.009 mi.) | A2 | 9 |
| Not reported Database: LOS ANGELES UST, Date of Government Version: 06/01/2019 | 1433 N COLE PL | N 0 - 1/8 (0.025 mi.) | A3 | 9 |
| Not reported Database: LOS ANGELES UST, Date of Government Version: 06/01/2019 | 1415 N CAHUENGA BLVD | E 0 - 1/8 (0.027 mi.) | A4 | 9 |

EXECUTIVE SUMMARY

| <u>Equal/Higher Elevation</u> | <u>Address</u> | <u>Direction / Distance</u> | <u>Map ID</u> | <u>Page</u> |
|---|---------------------------|---------------------------------|---------------|-------------|
| HOLLYWOOD DIV. VEHIC Database: UST, Date of Government Version: 09/09/2019 Facility Id: 24939 | 1401 WILCOX AVE | WNW 0 - 1/8 (0.036 mi.) | A7 | 12 |
| CITY OF LA - GENERAL Database: LOS ANGELES UST, Date of Government Version: 06/01/2019 | 1401 N WILCOX AVE | WNW 0 - 1/8 (0.036 mi.) | A8 | 12 |
| LAPD - HOLLYWOOD GAR Database: UST, Date of Government Version: 09/09/2019 Database: LOS ANGELES UST, Date of Government Version: 06/01/2019 Facility Id: FA0002222 | 1414 N HUDSON AVE | WNW 0 - 1/8 (0.048 mi.) | A14 | 31 |
| Not reported Database: LOS ANGELES UST, Date of Government Version: 06/01/2019 | 6465 SUNSET BLVD | N 0 - 1/8 (0.096 mi.) | C41 | 96 |
| Not reported Database: LOS ANGELES UST, Date of Government Version: 06/01/2019 | 6500 SUNSET BLVD | NW 0 - 1/8 (0.110 mi.) | F48 | 98 |
| SUNSET LANDMARK Database: LOS ANGELES UST, Date of Government Version: 06/01/2019 | 6525 SUNSET BLVD | NW 1/8 - 1/4 (0.145 mi.) | F72 | 118 |
| Not reported Database: LOS ANGELES UST, Date of Government Version: 06/01/2019 | 1516 N IVAR ST | NE 1/8 - 1/4 (0.152 mi.) | H78 | 125 |
| LAPD - CITY OF LA HO Database: LOS ANGELES UST, Date of Government Version: 06/01/2019 | 1538 N WILCOX ST | N 1/8 - 1/4 (0.174 mi.) | I97 | 145 |
| Not reported Database: LOS ANGELES UST, Date of Government Version: 06/01/2019 | 6360 SUNSET BLVD | ENE 1/8 - 1/4 (0.178 mi.) | N102 | 148 |
| Not reported Database: LOS ANGELES UST, Date of Government Version: 06/01/2019 | 1544 SCHRADER AVE | NNW 1/8 - 1/4 (0.206 mi.) | S122 | 161 |
| MERCEDES-BENZ HOLLYW Database: UST, Date of Government Version: 09/09/2019 Database: LOS ANGELES UST, Date of Government Version: 06/01/2019 Facility Id: 24060 | 6353 W SUNSET BLVD | NE 1/8 - 1/4 (0.207 mi.) | P125 | 165 |
| Not reported Database: LOS ANGELES UST, Date of Government Version: 06/01/2019 | 6417 W SELMA AVE | N 1/8 - 1/4 (0.227 mi.) | R146 | 175 |
| Not reported Database: LOS ANGELES UST, Date of Government Version: 06/01/2019 | 1600 WILCOX AVE | N 1/8 - 1/4 (0.228 mi.) | R149 | 176 |
| <u>Lower Elevation</u> | <u>Address</u> | <u>Direction / Distance</u> | <u>Map ID</u> | <u>Page</u> |
| LAPD - HOLLYWOOD DIV Database: UST, Date of Government Version: 09/09/2019 Database: LOS ANGELES UST, Date of Government Version: 06/01/2019 | 1358 N WILCOX AVE | SSW 0 - 1/8 (0.038 mi.) | A9 | 12 |
| HOLLYWOOD P.D. STAT. Database: UST, Date of Government Version: 09/09/2019 Facility Id: 24804 | 1358 WILCOX AVE | SSW 0 - 1/8 (0.038 mi.) | A11 | 14 |
| LAFD - FIRE STATION Database: UST, Date of Government Version: 09/09/2019 Database: LOS ANGELES UST, Date of Government Version: 06/01/2019 Facility Id: FA0035153 | 1333 N COLE AVE | SE 0 - 1/8 (0.048 mi.) | B18 | 47 |
| Not reported Database: LOS ANGELES UST, Date of Government Version: 06/01/2019 | 1338 N WILCOX AVE | SSW 0 - 1/8 (0.055 mi.) | 19 | 48 |
| LAFD - FIRE STATION Database: UST, Date of Government Version: 09/09/2019 Database: LOS ANGELES UST, Date of Government Version: 06/01/2019 | 1327 N COLE AVE | SSE 0 - 1/8 (0.060 mi.) | B22 | 68 |

EXECUTIVE SUMMARY

| | | | | |
|---|----------------------|---------------------------|------|-----|
| Facility Id: FA0024417 | | | | |
| LOS ANGELES FIRE STA | 1327 COLE AVE | SSE 0 - 1/8 (0.060 mi.) | B23 | 68 |
| Database: UST, Date of Government Version: 09/09/2019 | | | | |
| Facility Id: 24798 | | | | |
| LAFD - FIRE STATION | 1355 N CAHUENGA BLVD | ESE 0 - 1/8 (0.062 mi.) | B28 | 77 |
| Database: LOS ANGELES UST, Date of Government Version: 06/01/2019 | | | | |
| Not reported | 1341 CAHUENGA BLVD | SE 0 - 1/8 (0.100 mi.) | B44 | 97 |
| Database: LOS ANGELES UST, Date of Government Version: 06/01/2019 | | | | |
| Not reported | 6366 DE LONGPRE AVEN | ESE 0 - 1/8 (0.103 mi.) | E47 | 98 |
| Database: LOS ANGELES UST, Date of Government Version: 06/01/2019 | | | | |
| THOMAS TOP& UPHOLSTE | 1317 N CAHUENGA BLVD | SE 0 - 1/8 (0.122 mi.) | G52 | 100 |
| Database: LOS ANGELES UST, Date of Government Version: 06/01/2019 | | | | |
| LIROL CORPORATION | 6350 DE LONGPRE AVE | ESE 1/8 - 1/4 (0.157 mi.) | K87 | 142 |
| Database: UST, Date of Government Version: 09/09/2019 | | | | |
| Facility Id: 23977 | | | | |
| Not reported | 6350-6356 FOUNTAIN A | SE 1/8 - 1/4 (0.176 mi.) | M99 | 146 |
| Database: LOS ANGELES UST, Date of Government Version: 06/01/2019 | | | | |
| Not reported | 6320-22 DE LONGPRE A | E 1/8 - 1/4 (0.182 mi.) | K104 | 152 |
| Database: LOS ANGELES UST, Date of Government Version: 06/01/2019 | | | | |
| Not reported | 1313 N VINE ST | ESE 1/8 - 1/4 (0.194 mi.) | Q113 | 155 |
| Database: LOS ANGELES UST, Date of Government Version: 06/01/2019 | | | | |
| Not reported | 1347-53 & 1360 N VIN | ESE 1/8 - 1/4 (0.207 mi.) | K126 | 166 |
| Database: LOS ANGELES UST, Date of Government Version: 06/01/2019 | | | | |

AST: A listing of aboveground storage tank petroleum storage tank locations.

A review of the AST list, as provided by EDR, has revealed that there are 2 AST sites within approximately 0.25 miles of the target property.

| <u>Equal/Higher Elevation</u> | <u>Address</u> | <u>Direction / Distance</u> | <u>Map ID</u> | <u>Page</u> |
|---|------------------------|--------------------------------|---------------|-------------|
| HORNBURG DBA PENEGR0 | 1520 WILCOX AVE | N 1/8 - 1/4 (0.154 mi.) | I82 | 133 |
| Database: LOS ANGELES AST, Date of Government Version: 06/01/2019 | | | | |
| HORNBURG JAGUAR | 1520 N WILCOX AVE | N 1/8 - 1/4 (0.154 mi.) | I83 | 138 |
| Database: AST, Date of Government Version: 07/06/2016 | | | | |

State and tribal voluntary cleanup sites

VCP: Contains low threat level properties with either confirmed or unconfirmed releases and the project proponents have request that DTSC oversee investigation and/or cleanup activities and have agreed to provide coverage for DTSC's costs.

A review of the VCP list, as provided by EDR, and dated 07/29/2019 has revealed that there are 3 VCP sites within approximately 0.5 miles of the target property.

| <u>Lower Elevation</u> | <u>Address</u> | <u>Direction / Distance</u> | <u>Map ID</u> | <u>Page</u> |
|----------------------------|-----------------------------|---------------------------------|---------------|-------------|
| SNOW WHITE CLEANERS | 1246 NORTH VINE STRE | SE 1/4 - 1/2 (0.270 mi.) | W175 | 214 |

EXECUTIVE SUMMARY

Status: Certified O&M - Land Use Restrictions Only
Facility Id: 60000967

EPISCOPAL SCHOOL OF **6325 & 6331 - 6363 S** **SSE 1/4 - 1/2 (0.410 mi.)** **Z192** **252**

Status: Inactive - Action Required
Facility Id: 60002485

AVA HOLLYWOOD **6648, 6650 W. LEXING** **SSW 1/4 - 1/2 (0.445 mi.)** **AA197** **267**

Status: Certified
Facility Id: 60000422

State and tribal Brownfields sites

BROWNFIELDS: A listing of sites the SWRCB considers to be Brownfields since these are sites have come to them through the MOA Process.

A review of the BROWNFIELDS list, as provided by EDR, and dated 09/23/2019 has revealed that there are 3 BROWNFIELDS sites within approximately 0.5 miles of the target property.

| <u>Lower Elevation</u> | <u>Address</u> | <u>Direction / Distance</u> | <u>Map ID</u> | <u>Page</u> |
|-----------------------------|-----------------------------|----------------------------------|---------------|-------------|
| PARAGON CLEANERS | 1310 VINE STREET | ESE 1/8 - 1/4 (0.237 mi.) | Q159 | 194 |
| FOUNTAIN-VINE PLAZA | 1253 NORTH VINE STRE | SE 1/8 - 1/4 (0.249 mi.) | W172 | 211 |
| PACIFIC TITLE MIRAGE | 6350 SANTA MONICA BL | SSE 1/4 - 1/2 (0.412 mi.) | X194 | 257 |

ADDITIONAL ENVIRONMENTAL RECORDS

Local Lists of Hazardous waste / Contaminated Sites

CERS HAZ WASTE: List of sites in the California Environmental Protection Agency (CalEPA) Regulated Site Portal which fall under the Hazardous Chemical Management, Hazardous Waste Onsite Treatment, Household Hazardous Waste Collection, Hazardous Waste Generator, and RCRA LQ HW Generator programs.

A review of the CERS HAZ WASTE list, as provided by EDR, and dated 10/21/2019 has revealed that there are 7 CERS HAZ WASTE sites within approximately 0.25 miles of the target property.

| <u>Equal/Higher Elevation</u> | <u>Address</u> | <u>Direction / Distance</u> | <u>Map ID</u> | <u>Page</u> |
|-------------------------------|-----------------------------|----------------------------------|---------------|-------------|
| CITY OF LOS ANGELES | 1414 N HUDSON AVE | WNW 0 - 1/8 (0.048 mi.) | A15 | 31 |
| CHEVRON USA | 6450 W SUNSET BLVD | N 0 - 1/8 (0.061 mi.) | C24 | 69 |
| HORNBURG JAGUAR HOLL | 1520 N WILCOX AVE | N 1/8 - 1/4 (0.154 mi.) | I81 | 125 |
| CERTIFIED PRINTERS | 1525 N CAHUENGA BLVD | NNE 1/8 - 1/4 (0.157 mi.) | J85 | 139 |
| WALGREENS #15278 | 1501 VINE ST | ENE 1/8 - 1/4 (0.229 mi.) | U150 | 176 |
| <u>Lower Elevation</u> | <u>Address</u> | <u>Direction / Distance</u> | <u>Map ID</u> | <u>Page</u> |
| LOS ANGELES FIRE STA | 1327 N COLE AVE | SSE 0 - 1/8 (0.060 mi.) | B21 | 49 |
| BOLEV INC | 1310 N VINE ST | ESE 1/8 - 1/4 (0.237 mi.) | Q160 | 195 |

EXECUTIVE SUMMARY

Local Lists of Registered Storage Tanks

SWEEPS UST: Statewide Environmental Evaluation and Planning System. This underground storage tank listing was updated and maintained by a company contacted by the SWRCB in the early 1990's. The listing is no longer updated or maintained. The local agency is the contact for more information on a site on the SWEEPS list.

A review of the SWEEPS UST list, as provided by EDR, and dated 06/01/1994 has revealed that there are 13 SWEEPS UST sites within approximately 0.25 miles of the target property.

| <u>Equal/Higher Elevation</u> | <u>Address</u> | <u>Direction / Distance</u> | <u>Map ID</u> | <u>Page</u> |
|---|-----------------------------|----------------------------------|---------------|-------------|
| HOLLYWOOD DIV. VEHIC Status: A Comp Number: 8161 | 1401 N WILCOX AVE | WNW 0 - 1/8 (0.036 mi.) | A5 | 10 |
| CITY OF LOS ANGELES Status: A Comp Number: 4393 | 1414 N HUDSON AVE | WNW 0 - 1/8 (0.048 mi.) | A15 | 31 |
| CHEVRON USA Comp Number: 3792 | 6450 W SUNSET BLVD | N 0 - 1/8 (0.061 mi.) | C24 | 69 |
| TEXACO STATION Comp Number: 1202 | 6407 W SUNSET BLVD | NE 0 - 1/8 (0.124 mi.) | H56 | 101 |
| HORNBURG JAGUAR HOLL Comp Number: 8162 | 1520 N WILCOX AVE | N 1/8 - 1/4 (0.154 mi.) | I81 | 125 |
| UNK Comp Number: 7679 | 1545 N WILCOX AVE | NNW 1/8 - 1/4 (0.190 mi.) | I111 | 154 |
| CHARLES FOND Status: A Tank Status: A Comp Number: 1808 | 6465 W SUNSET BLVD | NE 1/8 - 1/4 (0.207 mi.) | P124 | 161 |
| MERCEDES-BENZ HOLLYW Status: A Comp Number: 5693 | 6353 W SUNSET BLVD | NE 1/8 - 1/4 (0.207 mi.) | P125 | 165 |
| <u>Lower Elevation</u> | <u>Address</u> | <u>Direction / Distance</u> | <u>Map ID</u> | <u>Page</u> |
| HOLLYWOOD POLICE STA Status: A Tank Status: A Comp Number: 2460 | 1358 N WILCOX AVE | SSW 0 - 1/8 (0.038 mi.) | A12 | 15 |
| LOS ANGELES FIRE STA Status: A Tank Status: A Comp Number: 2610 | 1327 N COLE AVE | SSE 0 - 1/8 (0.060 mi.) | B21 | 49 |
| FIRE STATION #27 Comp Number: 6179 | 1355 CAHUENGA BLVD N | ESE 0 - 1/8 (0.062 mi.) | B29 | 77 |
| THOMAS TOP&UPHOLSTER Comp Number: 4025 | 1317 CAHUENGA BLVD | SE 0 - 1/8 (0.122 mi.) | G51 | 99 |
| AMERICAN BROADCASTIN Comp Number: 7056 | 1313 N VINE ST | ESE 1/8 - 1/4 (0.194 mi.) | Q114 | 155 |

EXECUTIVE SUMMARY

CERS TANKS: List of sites in the California Environmental Protection Agency (CalEPA) Regulated Site Portal which fall under the Aboveground Petroleum Storage and Underground Storage Tank regulatory programs.

A review of the CERS TANKS list, as provided by EDR, and dated 10/21/2019 has revealed that there are 5 CERS TANKS sites within approximately 0.25 miles of the target property.

| <u>Equal/Higher Elevation</u> | <u>Address</u> | <u>Direction / Distance</u> | <u>Map ID</u> | <u>Page</u> |
|-------------------------------|---------------------------|--------------------------------|---------------|-------------|
| CITY OF LOS ANGELES | 1414 N HUDSON AVE | WNW 0 - 1/8 (0.048 mi.) | A15 | 31 |
| CNN AMERICA INC/TURN | 6430 W SUNSET BLVD | NNE 0 - 1/8 (0.075 mi.) | C33 | 82 |
| HORNBURG JAGUAR HOLL | 1520 N WILCOX AVE | N 1/8 - 1/4 (0.154 mi.) | I81 | 125 |
| <u>Lower Elevation</u> | <u>Address</u> | <u>Direction / Distance</u> | <u>Map ID</u> | <u>Page</u> |
| HOLLYWOOD POLICE STA | 1358 N WILCOX AVE | SSW 0 - 1/8 (0.038 mi.) | A12 | 15 |
| LOS ANGELES FIRE STA | 1327 N COLE AVE | SSE 0 - 1/8 (0.060 mi.) | B21 | 49 |

Records of Emergency Release Reports

CHMIRS: The California Hazardous Material Incident Report System contains information on reported hazardous material incidents, i.e., accidental releases or spills. The source is the California Office of Emergency Services.

A review of the CHMIRS list, as provided by EDR, and dated 05/15/2019 has revealed that there are 48 CHMIRS sites within approximately 1 mile of the target property.

| <u>Equal/Higher Elevation</u> | <u>Address</u> | <u>Direction / Distance</u> | <u>Map ID</u> | <u>Page</u> |
|--|---------------------------|----------------------------------|---------------|-------------|
| W.W. IRWIN, INC. OES Incident Number: 908109 Date Completed: 26-SEP-89 | 6409 W SUNSET BLVD | NNE 1/8 - 1/4 (0.137 mi.) | H63 | 113 |
| Not reported OES Incident Number: 6-1211 | 6525 WEST SUNSET BLV | NW 1/8 - 1/4 (0.145 mi.) | F71 | 116 |
| Not reported OES Incident Number: 4-6525 | 1509 VINE ST. | ENE 1/8 - 1/4 (0.237 mi.) | U156 | 190 |
| Not reported OES Incident Number: 2-4367 | 1646 LOS PALMAS | NW 1/4 - 1/2 (0.442 mi.) | 196 | 266 |
| Not reported OES Incident Number: 880 | 1737 WHITLEY AVE APA | NNW 1/4 - 1/2 (0.456 mi.) | AD204 | 278 |
| Not reported OES Incident Number: 13-1358 | 1737 WHITLEY AVE. | NNW 1/4 - 1/2 (0.456 mi.) | AD205 | 279 |
| Not reported OES Incident Number: 1-5060 | 1715 NORTH CHEROKEE | NW 1/4 - 1/2 (0.459 mi.) | 206 | 281 |
| Not reported OES Incident Number: 18-1312 | 6550 YUCCA ST | NNW 1/4 - 1/2 (0.468 mi.) | AD208 | 301 |
| MOBIL STATION #11-HX OES Incident Number: 5-1177 | 6230 FRANKLIN AVE | NNE 1/2 - 1 (0.655 mi.) | AG229 | 340 |
| HOSEP BAJAKAJIAN OES Incident Number: 8-5049 OES Incident Number: 2-1981 OES Incident Number: 1-4581 | 6230 FRANKLIN AVE | NNE 1/2 - 1 (0.655 mi.) | AG230 | 343 |
| Not reported | EXXON/ 6230 FRANKLIN | NNE 1/2 - 1 (0.659 mi.) | AG231 | 371 |

EXECUTIVE SUMMARY

| | | | | |
|------------------------------|----------------------------|--------------------------------|---------------|-------------|
| OES Incident Number: 5-1820 | | | | |
| Not reported | 1900 NORTH HIGHLAND | NNW 1/2 - 1 (0.714 mi.) | 233 | 376 |
| OES Incident Number: 08-3469 | | | | |
| CHARLIE MUSSALLI | 6100 FRANKLIN AVE | NE 1/2 - 1 (0.725 mi.) | 235 | 380 |
| OES Incident Number: 7-3482 | | | | |
| Not reported | 5857 WEST SUNSET BLV | E 1/2 - 1 (0.738 mi.) | AH236 | 384 |
| OES Incident Number: 08-2369 | | | | |
| OES Incident Number: 0-3782 | | | | |
| Not reported | 5857 W. SUNSET BLVD | E 1/2 - 1 (0.738 mi.) | AH237 | 386 |
| OES Incident Number: 8-5048 | | | | |
| Not reported | 7100 WEST SUNSET BLV | W 1/2 - 1 (0.784 mi.) | AK242 | 405 |
| OES Incident Number: 3-5818 | | | | |
| Not reported | 1958 GOWER | NE 1/2 - 1 (0.795 mi.) | AL246 | 424 |
| OES Incident Number: 5-0339 | | | | |
| Not reported | 7100 W. SUNSET BL | W 1/2 - 1 (0.802 mi.) | AK247 | 425 |
| OES Incident Number: 907959 | | | | |
| Date Completed: 19-SEP-89 | | | | |
| Not reported | 6776 MILNER RD | NNW 1/2 - 1 (0.812 mi.) | 252 | 440 |
| OES Incident Number: 7-0285 | | | | |
| Not reported | 2003 VISTA DEL MAR, | NNE 1/2 - 1 (0.816 mi.) | 254 | 443 |
| OES Incident Number: 9-4299 | | | | |
| Not reported | 5987 FRANKLIN AVE | NE 1/2 - 1 (0.840 mi.) | 255 | 444 |
| OES Incident Number: 2-0773 | | | | |
| Not reported | 1956 BEACHWOOD | NE 1/2 - 1 (0.869 mi.) | AN257 | 451 |
| OES Incident Number: 5-0335 | | | | |
| Not reported | 2064 N. ARGYLE AVE | NNE 1/2 - 1 (0.888 mi.) | 260 | 456 |
| OES Incident Number: 7-0135 | | | | |
| Not reported | 2049 VISTA DEL MAR | NNE 1/2 - 1 (0.891 mi.) | 261 | 457 |
| OES Incident Number: 3-5496 | | | | |
| Not reported | 7176 WEST SUNSET BLV | W 1/2 - 1 (0.912 mi.) | 263 | 461 |
| OES Incident Number: 15-4765 | | | | |
| Not reported | 1973 NORTH CHEREMOYA | NE 1/2 - 1 (0.922 mi.) | AN265 | 472 |
| OES Incident Number: 0293 | | | | |
| ARCO #1247 | 5777 HOLLYWOOD BLVD | ENE 1/2 - 1 (0.930 mi.) | 267 | 475 |
| OES Incident Number: 1-5716 | | | | |
| Not reported | 1845 CANYON DR | NE 1/2 - 1 (0.938 mi.) | 268 | 478 |
| OES Incident Number: 5-0338 | | | | |
| Not reported | 2151 ALCYONA DRIVE | NNE 1/2 - 1 (0.944 mi.) | 269 | 479 |
| OES Incident Number: 08-0517 | | | | |
| Not reported | 2125 ROCKLEDGE ROAD | NNW 1/2 - 1 (0.974 mi.) | 272 | 500 |
| OES Incident Number: 08-5269 | | | | |
| Lower Elevation | Address | Direction / Distance | Map ID | Page |
| Not reported | 1245 NORTH VINE | SE 1/4 - 1/2 (0.255 mi.) | W174 | 213 |
| OES Incident Number: 17045 | | | | |
| Not reported | 6446 LEXINGTON AVE | S 1/4 - 1/2 (0.287 mi.) | 176 | 221 |

EXECUTIVE SUMMARY

| | | | | |
|------------------------------|-----------------------------|----------------------------------|--------------|------------|
| OES Incident Number: 19-0529 | | | | |
| MOBIL OIL CORP #11-L | 6301 SANTA MONICA BL | SSE 1/4 - 1/2 (0.409 mi.) | Z189 | 240 |
| OES Incident Number: 08-2326 | | | | |
| Not reported | 6301 SANTA MONICA BL | SSE 1/4 - 1/2 (0.409 mi.) | Z191 | 251 |
| OES Incident Number: 6-3453 | | | | |
| Not reported | 6600 ELEANOR AVE | SSW 1/4 - 1/2 (0.476 mi.) | 217 | 311 |
| OES Incident Number: 18-3179 | | | | |
| Not reported | 6158 ROMAINE ST. | SSE 1/2 - 1 (0.568 mi.) | 222 | 325 |
| OES Incident Number: 3-2206 | | | | |
| CONSOLIDATED FILM IN | 959 N SEWARD ST | SSW 1/2 - 1 (0.569 mi.) | AF223 | 326 |
| OES Incident Number: 802996 | | | | |
| Date Completed: 22-SEP-88 | | | | |
| Not reported | 959- NORTH SEWARD ST | SSW 1/2 - 1 (0.569 mi.) | AF224 | 328 |
| OES Incident Number: 9-0057 | | | | |
| MOBIL OIL CORP | 1051 N HIGHLAND AVE | SW 1/2 - 1 (0.629 mi.) | 227 | 333 |
| OES Incident Number: 1-6883 | | | | |
| Not reported | 1015 N MANSFIELD AVE | SW 1/2 - 1 (0.752 mi.) | AI239 | 401 |
| OES Incident Number: 1-2613 | | | | |
| VELING PLATING COMPA | 763 SEWARD ST | SSW 1/2 - 1 (0.783 mi.) | AJ240 | 402 |
| OES Incident Number: 10-6850 | | | | |
| Not reported | 860 NORTH GOWER STRE | SE 1/2 - 1 (0.807 mi.) | 248 | 426 |
| OES Incident Number: 5495 | | | | |
| Date Completed: 20-FEB-91 | | | | |
| HIGHLAND PLATING COM | 1001 N ORANGE DR | SW 1/2 - 1 (0.811 mi.) | AM249 | 428 |
| OES Incident Number: 4-3953 | | | | |
| Not reported | 1001 N. ORANGE DRIVE | SW 1/2 - 1 (0.811 mi.) | AM251 | 439 |
| OES Incident Number: 010717 | | | | |
| Date Completed: 13-APR-90 | | | | |
| Not reported | 1154 N LA BREA AVE | WSW 1/2 - 1 (0.815 mi.) | 253 | 442 |
| OES Incident Number: 1-0058 | | | | |
| Not reported | 951 NORTH SYCAMORE A | SW 1/2 - 1 (0.884 mi.) | 259 | 455 |
| OES Incident Number: 7-6808 | | | | |
| Not reported | 5800 SANTA MONICA BL | ESE 1/2 - 1 (0.922 mi.) | 266 | 473 |
| OES Incident Number: 7-2104 | | | | |
| Not reported | MOBIL SERVICE STATIO | SSW 1/2 - 1 (0.993 mi.) | AO275 | 512 |
| OES Incident Number: 1-1024 | | | | |

Other Ascertainable Records

Cortese: The sites for the list are designated by the State Water Resource Control Board (LUST), the Integrated Waste Board (SWF/LS), and the Department of Toxic Substances Control (Cal-Sites).

A review of the Cortese list, as provided by EDR, and dated 09/23/2019 has revealed that there are 6 Cortese sites within approximately 1 mile of the target property.

| <u>Equal/Higher Elevation</u> | <u>Address</u> | <u>Direction / Distance</u> | <u>Map ID</u> | <u>Page</u> |
|-------------------------------|-------------------------|------------------------------|---------------|-------------|
| ASADOUR T HAGOPIAN | 5857 SUNSET BLVD | E 1/2 - 1 (0.738 mi.) | AH238 | 388 |

EXECUTIVE SUMMARY

Cleanup Status: OPEN - REMEDIATION

FRANKLIN 76 **6051 FRANKLIN AVE** **NE 1/2 - 1 (0.794 mi.)** **AL245** **421**
 Cleanup Status: OPEN - SITE ASSESSMENT

| <u>Lower Elevation</u> | <u>Address</u> | <u>Direction / Distance</u> | <u>Map ID</u> | <u>Page</u> |
|--|-----------------------------|--------------------------------|---------------|-------------|
| EASTMAN KODAK COMPAN Cleanup Status: OPEN - SITE ASSESSMENT | 6700 SANTA MONICA BL | SW 1/2 - 1 (0.536 mi.) | 220 | 316 |
| MELROSE ROSSMORE SHO Cleanup Status: OPEN - ELIGIBLE FOR CLOSURE | 5782-5788 MELROSE AV | SSE 1/2 - 1 (0.920 mi.) | 264 | 463 |
| CHEVRON #9-8304 Cleanup Status: OPEN - VERIFICATION MONITORING | 5700 MELROSE AVE | SSE 1/2 - 1 (0.969 mi.) | 271 | 489 |
| ZAREH TOHIKIAN Cleanup Status: OPEN - REMEDIATION | 6601 MELROSE AVE | SSW 1/2 - 1 (0.987 mi.) | AO274 | 502 |

DRYCLEANERS: A list of drycleaner related facilities that have EPA ID numbers. These are facilities with certain SIC codes: power laundries, family and commercial; garment pressing and cleaners' agents; linen supply; coin-operated laundries and cleaning; drycleaning plants except rugs; carpet and upholster cleaning; industrial launderers; laundry and garment services.

A review of the DRYCLEANERS list, as provided by EDR, has revealed that there are 2 DRYCLEANERS sites within approximately 0.25 miles of the target property.

| <u>Lower Elevation</u> | <u>Address</u> | <u>Direction / Distance</u> | <u>Map ID</u> | <u>Page</u> |
|--|----------------|-----------------------------|---------------|-------------|
| PARAGON CLEANERS, BO Database: DRYCLEAN SOUTH COAST, Date of Government Version: 09/27/2019 | 1310 N VINE ST | ESE 1/8 - 1/4 (0.237 mi.) | Q158 | 192 |
| PARAGON DRY CLEANERS Database: DRYCLEAN SOUTH COAST, Date of Government Version: 09/27/2019 | 1310 N VINE ST | ESE 1/8 - 1/4 (0.237 mi.) | Q161 | 205 |

HIST CORTESE: The sites for the list are designated by the State Water Resource Control Board [LUST], the Integrated Waste Board [SWF/LS], and the Department of Toxic Substances Control [CALSTATES]. This listing is no longer updated by the state agency.

A review of the HIST CORTESE list, as provided by EDR, and dated 04/01/2001 has revealed that there are 7 HIST CORTESE sites within approximately 0.5 miles of the target property.

| <u>Equal/Higher Elevation</u> | <u>Address</u> | <u>Direction / Distance</u> | <u>Map ID</u> | <u>Page</u> |
|---|-----------------------------|----------------------------------|---------------|-------------|
| TEXACO #0374 (FORMER) Reg Id: 900280016 | 6409 SUNSET BLVD | NNE 1/8 - 1/4 (0.137 mi.) | H62 | 110 |
| CHEVRON #9-9377 Reg Id: 900280025 | 1459 HIGHLAND AVE | W 1/4 - 1/2 (0.471 mi.) | AB210 | 303 |
| <u>Lower Elevation</u> | <u>Address</u> | <u>Direction / Distance</u> | <u>Map ID</u> | <u>Page</u> |
| FIRE STATION #27 Reg Id: 900120098 | 1355 CAHUENGA BLVD N | ESE 0 - 1/8 (0.062 mi.) | B29 | 77 |
| ABE'S CAR WASH Reg Id: 900460061 | 6379 SANTA MONICA BL | SSE 1/4 - 1/2 (0.371 mi.) | X178 | 224 |
| LIGHTING STRIKES INC | 6601 SANTA MONICA BL | SSW 1/4 - 1/2 (0.382 mi.) | Y184 | 232 |

EXECUTIVE SUMMARY

| | | | | |
|---|----------------------|---------------------------|-------|-----|
| Reg Id: 900380043 | | | | |
| ASSET MGMT. (RETAIL Reg Id: 900280143) | 13001314 HIGHLAND AV | WSW 1/4 - 1/2 (0.454 mi.) | AC201 | 277 |
| EASTMAN KODAK COMPAN Reg Id: 900380016 | 6677 SANTA MONICA | SW 1/4 - 1/2 (0.472 mi.) | AE213 | 309 |

EDR HIGH RISK HISTORICAL RECORDS

EDR Exclusive Records

EDR MGP: The EDR Proprietary Manufactured Gas Plant Database includes records of coal gas plants (manufactured gas plants) compiled by EDR's researchers. Manufactured gas sites were used in the United States from the 1800's to 1950's to produce a gas that could be distributed and used as fuel. These plants used whale oil, rosin, coal, or a mixture of coal, oil, and water that also produced a significant amount of waste. Many of the byproducts of the gas production, such as coal tar (oily waste containing volatile and non-volatile chemicals), sludges, oils and other compounds are potentially hazardous to human health and the environment. The byproduct from this process was frequently disposed of directly at the plant site and can remain or spread slowly, serving as a continuous source of soil and groundwater contamination.

A review of the EDR MGP list, as provided by EDR, has revealed that there is 1 EDR MGP site within approximately 1 mile of the target property.

| <u>Lower Elevation</u> | <u>Address</u> | <u>Direction / Distance</u> | <u>Map ID</u> | <u>Page</u> |
|------------------------|----------------------|-----------------------------|---------------|-------------|
| LOS ANGELES GAS AND | N FORMOSE AVE BTWN R | WSW 1/2 - 1 (0.987 mi.) | 273 | 502 |

EDR Hist Auto: EDR has searched selected national collections of business directories and has collected listings of potential gas station/filling station/service station sites that were available to EDR researchers. EDR's review was limited to those categories of sources that might, in EDR's opinion, include gas station/filling station/service station establishments. The categories reviewed included, but were not limited to gas, gas station, gasoline station, filling station, auto, automobile repair, auto service station, service station, etc. This database falls within a category of information EDR classifies as "High Risk Historical Records", or HRHR. EDR's HRHR effort presents unique and sometimes proprietary data about past sites and operations that typically create environmental concerns, but may not show up in current government records searches.

A review of the EDR Hist Auto list, as provided by EDR, has revealed that there are 39 EDR Hist Auto sites within approximately 0.25 miles of the target property.

| <u>Equal/Higher Elevation</u> | <u>Address</u> | <u>Direction / Distance</u> | <u>Map ID</u> | <u>Page</u> |
|-------------------------------|--------------------|-----------------------------|---------------|-------------|
| MAEDA HERB & ASSOCIA | 6450 SUNSET BLVD | N 0 - 1/8 (0.061 mi.) | C25 | 75 |
| STALL C C | 1450 CAHUENGA BLVD | NE 0 - 1/8 (0.068 mi.) | D32 | 81 |
| JONES HARSH | 1451 IVAR AVE | ENE 0 - 1/8 (0.091 mi.) | D39 | 93 |
| JONES J M | 6424 S SUNSET BLVD | NNE 0 - 1/8 (0.098 mi.) | D42 | 97 |
| WARD J C | 1458 IVAR AVE | ENE 0 - 1/8 (0.102 mi.) | D45 | 97 |
| HOLLYWOOD MACHINE | 6418 S SUNSET BLVD | NNE 0 - 1/8 (0.102 mi.) | D46 | 98 |
| MIKES TEXACO SERVICE | 6407 SUNSET BLVD | NE 0 - 1/8 (0.124 mi.) | H54 | 100 |
| MULLER BROS | 6380 S SUNSET BLVD | NE 1/8 - 1/4 (0.136 mi.) | H60 | 108 |
| TRASK F J | 1517 CAHUENGA BLVD | NNE 1/8 - 1/4 (0.138 mi.) | H68 | 116 |
| CHESBRO M V | 6376 S SUNSET BLVD | NE 1/8 - 1/4 (0.139 mi.) | H69 | 116 |
| SHAEFERS BATTERY I | 6550 S SUNSET BLVD | NW 1/8 - 1/4 (0.152 mi.) | F77 | 124 |
| DE BRAY G L | 1520 IVAR AVE | NE 1/8 - 1/4 (0.155 mi.) | H84 | 138 |

EXECUTIVE SUMMARY

| <u>Equal/Higher Elevation</u> | <u>Address</u> | <u>Direction / Distance</u> | <u>Map ID</u> | <u>Page</u> |
|-------------------------------|---------------------|-----------------------------|---------------|-------------|
| HANSEN H A | 1522 IVAR AVE | NE 1/8 - 1/4 (0.158 mi.) | H88 | 142 |
| KIRCHER H J | 1524 IVAR AVE | NE 1/8 - 1/4 (0.160 mi.) | H89 | 142 |
| KING L W | 6356 S SUNSET BLVD | NE 1/8 - 1/4 (0.169 mi.) | L94 | 145 |
| STANNARD B F | 6354 S SUNSET BLVD | NE 1/8 - 1/4 (0.171 mi.) | L95 | 145 |
| GEILER P R | 6352 S SUNSET BLVD | NE 1/8 - 1/4 (0.173 mi.) | L96 | 145 |
| CHESTER W D | 1534 CAHUENGA BLVD | NNE 1/8 - 1/4 (0.176 mi.) | J100 | 146 |
| MC BRYDE LUBRICATING | 1531 CAHUENGA TER | NNE 1/8 - 1/4 (0.184 mi.) | J107 | 153 |
| MALETTE L B | 1525 IVAR AVE | NNE 1/8 - 1/4 (0.191 mi.) | P112 | 155 |
| RICKERSHAUSER C E | 6326 S SUNSET BLVD | ENE 1/8 - 1/4 (0.200 mi.) | L115 | 156 |
| LINCOLN GRAPHICS & S | 1411 VINE ST | E 1/8 - 1/4 (0.201 mi.) | N116 | 156 |
| MURPHY PATK | 6324 S SUNSET BLVD | ENE 1/8 - 1/4 (0.202 mi.) | L117 | 157 |
| NEWCOMB R E | 6410 SELMA AVE | N 1/8 - 1/4 (0.207 mi.) | R123 | 161 |
| ALMS VERN SUPER SERV | 1550 CAHUENGA BLVD | NNE 1/8 - 1/4 (0.208 mi.) | P129 | 167 |
| WEJBE SANTANDER | 1556 N CAHUENGA BLV | NNE 1/8 - 1/4 (0.209 mi.) | P133 | 168 |
| LYTLE HOFFMAN | 6382 SELMA AVE | NNE 1/8 - 1/4 (0.221 mi.) | P143 | 174 |
| RINNER W A | 6417 SELMA AVE | N 1/8 - 1/4 (0.227 mi.) | R147 | 175 |
| RILEY H T | 1600 WILCOX AVE | N 1/8 - 1/4 (0.228 mi.) | R148 | 176 |
| SAFETY CORNER INC | 1604 WILCOX AVE | N 1/8 - 1/4 (0.239 mi.) | R162 | 206 |
| CRYTZER W E | 1600 CAHUENGA BLVD | NNE 1/8 - 1/4 (0.239 mi.) | V163 | 206 |
| PARKER F D | 1600 N HUDSON AVE | NNW 1/8 - 1/4 (0.241 mi.) | S164 | 206 |
| JUMBO EQUIPMENT CO | 1608 WILCOX AVE | N 1/8 - 1/4 (0.246 mi.) | R170 | 211 |
| <u>Lower Elevation</u> | <u>Address</u> | <u>Direction / Distance</u> | <u>Map ID</u> | <u>Page</u> |
| RILEY H T | 1349 CAHUENGA BLVD | SE 0 - 1/8 (0.077 mi.) | B35 | 90 |
| TAYLOR K M | 6404 HOMEWOOD AVE | SE 0 - 1/8 (0.111 mi.) | E49 | 98 |
| KRAKOWIAK STAN | 1317 CAHUENGA | SE 0 - 1/8 (0.122 mi.) | G53 | 100 |
| GRAHAM W A | 1358 VINE WY | E 1/8 - 1/4 (0.217 mi.) | T140 | 174 |
| GORDON S R | 1356 VINE WY | E 1/8 - 1/4 (0.217 mi.) | T141 | 174 |
| CUTLER SAML | 1301 VINE WY | ESE 1/8 - 1/4 (0.245 mi.) | Q169 | 210 |

EDR Hist Cleaner: EDR has searched selected national collections of business directories and has collected listings of potential dry cleaner sites that were available to EDR researchers. EDR's review was limited to those categories of sources that might, in EDR's opinion, include dry cleaning establishments. The categories reviewed included, but were not limited to dry cleaners, cleaners, laundry, laundromat, cleaning/laundry, wash & dry etc. This database falls within a category of information EDR classifies as "High Risk Historical Records", or HRHR. EDR's HRHR effort presents unique and sometimes proprietary data about past sites and operations that typically create environmental concerns, but may not show up in current government records searches.

A review of the EDR Hist Cleaner list, as provided by EDR, has revealed that there are 22 EDR Hist Cleaner sites within approximately 0.25 miles of the target property.

| <u>Equal/Higher Elevation</u> | <u>Address</u> | <u>Direction / Distance</u> | <u>Map ID</u> | <u>Page</u> |
|-------------------------------|--------------------|-----------------------------|---------------|-------------|
| MIYOS HOME LAUNDRY R | 1446 CAHUENGA BLVD | NE 0 - 1/8 (0.065 mi.) | D31 | 81 |
| HOLLYWOOD LAUNDRY A | 1520 N CAHUENGA | NNE 1/8 - 1/4 (0.127 mi.) | H57 | 108 |
| HOLLYWOOD CLEANING | 1508 CAHUENGA BLVD | NNE 1/8 - 1/4 (0.142 mi.) | H70 | 116 |
| ROACH F A | 1525 WILCOX AVE | NNW 1/8 - 1/4 (0.147 mi.) | I76 | 124 |
| DEGUCHI G M | 1523 CAHUENGA BLVD | NNE 1/8 - 1/4 (0.154 mi.) | J80 | 125 |
| UNION HAND LAUNDRY | 1529 CAHUENGA BLVD | NNE 1/8 - 1/4 (0.161 mi.) | J91 | 144 |
| HOLLYWOOD LAUNDRY | 1520 CAHUENGA BLVD | NNE 1/8 - 1/4 (0.162 mi.) | J92 | 144 |
| MATLOFF SAML JR | 6367 S SUNSET BLVD | NE 1/8 - 1/4 (0.163 mi.) | H93 | 144 |
| HOROWITZ MORRIS | 6604 S SUNSET BLVD | WNW 1/8 - 1/4 (0.184 mi.) | O108 | 153 |
| WONG SAM | 6428 SELMA AVE | N 1/8 - 1/4 (0.205 mi.) | R121 | 161 |

EXECUTIVE SUMMARY

| <u>Equal/Higher Elevation</u> | <u>Address</u> | <u>Direction / Distance</u> | <u>Map ID</u> | <u>Page</u> |
|-------------------------------|--------------------|-----------------------------|---------------|-------------|
| BEITCH HARRY | 6406 SELMA AVE | N 1/8 - 1/4 (0.208 mi.) | R127 | 166 |
| KRAJCHAK ARPAD | 6312 S SUNSET BLVD | ENE 1/8 - 1/4 (0.209 mi.) | L131 | 167 |
| NATIONAL RENOVATING | 6308 S SUNSET BLVD | ENE 1/8 - 1/4 (0.210 mi.) | L134 | 168 |
| SHAPIRO HYMAN | 6508 SELMA AVE | NNW 1/8 - 1/4 (0.212 mi.) | 135 | 168 |
| MC ALLISTER CHAS | 1463 VINE WY | ENE 1/8 - 1/4 (0.216 mi.) | N136 | 168 |
| BECQUER ROSE MRS | 1609 CAHUENGA BLVD | N 1/8 - 1/4 (0.243 mi.) | R165 | 207 |
| BERNARD HARRY | 1604 CAHUENGA BLVD | NNE 1/8 - 1/4 (0.245 mi.) | V167 | 210 |

| <u>Lower Elevation</u> | <u>Address</u> | <u>Direction / Distance</u> | <u>Map ID</u> | <u>Page</u> |
|------------------------|----------------|-----------------------------|---------------|-------------|
| BERCOVITZ HERMAN | 1350 VINE WY | E 1/8 - 1/4 (0.218 mi.) | T142 | 174 |
| FREDERICK S F | 1348 VINE WY | E 1/8 - 1/4 (0.227 mi.) | T145 | 175 |
| BOLEV INC | 1310 VINE ST | ESE 1/8 - 1/4 (0.237 mi.) | Q157 | 191 |
| MILANO DRY CLEANING | 1241 VINE ST | SE 1/8 - 1/4 (0.247 mi.) | W171 | 211 |
| LA FRANCE CLEANERS | 1269 N VINE ST | SE 1/8 - 1/4 (0.250 mi.) | W173 | 213 |

EDR RECOVERED GOVERNMENT ARCHIVES

Exclusive Recovered Govt. Archives

RGA LUST: The EDR Recovered Government Archive Leaking Underground Storage Tank database provides a list of LUST incidents derived from historical databases and includes many records that no longer appear in current government lists. Compiled from Records formerly available from the State Water Resources Control Board in California.

A review of the RGA LUST list, as provided by EDR, has revealed that there are 20 RGA LUST sites within approximately 0.5 miles of the target property.

| <u>Equal/Higher Elevation</u> | <u>Address</u> | <u>Direction / Distance</u> | <u>Map ID</u> | <u>Page</u> |
|--|-------------------|-----------------------------|---------------|-------------|
| TEXACO #0374 (FORMER TEXACO STATION #0374) | 6409 SUNSET BLVD | NNE 1/8 - 1/4 (0.137 mi.) | H61 | 109 |
| TEXACO #0374 | 6409 SUNSET BLVD | NNE 1/8 - 1/4 (0.137 mi.) | H64 | 114 |
| TEXACO #0374 (FORMER TEXACO #0374) | 6409 SUNSET BLVD | NNE 1/8 - 1/4 (0.137 mi.) | H65 | 115 |
| TEXACO #0374 | 6409 SUNSET BLVD | NNE 1/8 - 1/4 (0.137 mi.) | H66 | 115 |
| TEXACO #0374 | 6409 SUNSET BLVD | NNE 1/8 - 1/4 (0.137 mi.) | H67 | 115 |
| SUNSET LANDMARK | 6525 SUNSET BLVD. | NW 1/8 - 1/4 (0.145 mi.) | F74 | 120 |

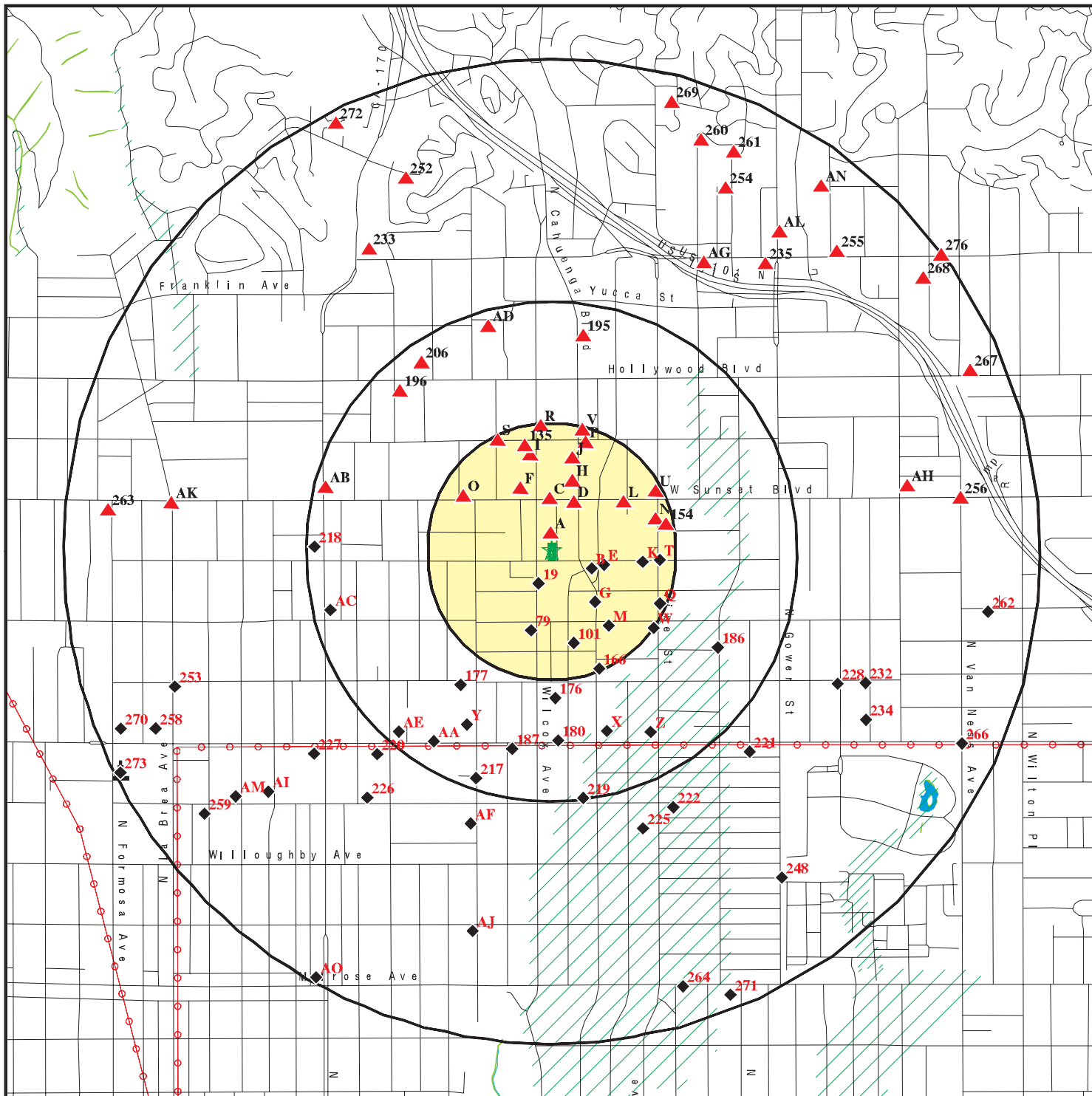
| <u>Lower Elevation</u> | <u>Address</u> | <u>Direction / Distance</u> | <u>Map ID</u> | <u>Page</u> |
|------------------------|----------------------|-----------------------------|---------------|-------------|
| FIRE STATION #27 | 1355 CAHUENGA BLVD N | ESE 0 - 1/8 (0.062 mi.) | B26 | 75 |
| FIRE STATION #27 | 1355 CAHUENGA BLVD., | ESE 0 - 1/8 (0.062 mi.) | B27 | 77 |
| ABE'S CAR WASH | 6379 SANTA MONICA BL | SSE 1/4 - 1/2 (0.371 mi.) | X179 | 226 |
| API ALARM SYSTEMS | 6601 SANTA MONICA BL | SSW 1/4 - 1/2 (0.382 mi.) | Y182 | 230 |
| LIGHTING STRIKES INC | 6601 SANTA MONICA BL | SSW 1/4 - 1/2 (0.382 mi.) | Y183 | 231 |
| API ALARM SYSTEMS | 6601 SANTA MONICA BL | SSW 1/4 - 1/2 (0.382 mi.) | Y185 | 234 |
| MOBIL #18-LA4 | 6301 SANTA MONICA BL | SSE 1/4 - 1/2 (0.409 mi.) | Z188 | 239 |
| ASSET MGMT. (RETAIL) | 1300-131 HIGHLAND AV | WSW 1/4 - 1/2 (0.454 mi.) | AC199 | 276 |
| ASSET MGMT. (RETAIL) | 1300-1314 HIGHLAND A | WSW 1/4 - 1/2 (0.454 mi.) | AC200 | 276 |
| ASSET MGMT. (RETAIL) | 1300-1314 HIGHLAND A | WSW 1/4 - 1/2 (0.454 mi.) | AC202 | 277 |
| ASSET MGMT. (RETAIL) | 1300-1314 HIGHLAND A | WSW 1/4 - 1/2 (0.454 mi.) | AC203 | 277 |
| EASTMAN KODAK COMPAN | 6677 SANTA MONICA BL | SW 1/4 - 1/2 (0.472 mi.) | AE212 | 307 |
| EASTMAN KODAK COMPAN | 6677 SANTA MONICA BL | SW 1/4 - 1/2 (0.472 mi.) | AE214 | 309 |
| EASTMAN KODAK COMPAN | 6677 SANTA MONICA BL | SW 1/4 - 1/2 (0.472 mi.) | AE215 | 309 |














EXECUTIVE SUMMARY

Due to poor or inadequate address information, the following sites were not mapped. Count: 3 records.

| <u>Site Name</u> | <u>Database(s)</u> |
|------------------------------------|----------------------------------|
| AUTOBAHN FUELS INC | CERS HAZ WASTE, CERS TANKS, CERS |
| HIGHLINE CLEANERS INC DBA HIGHLINE | DRYCLEANERS |
| SHARP CUSTOM CLEANERS | DRYCLEANERS |

OVERVIEW MAP - 5925236.2S



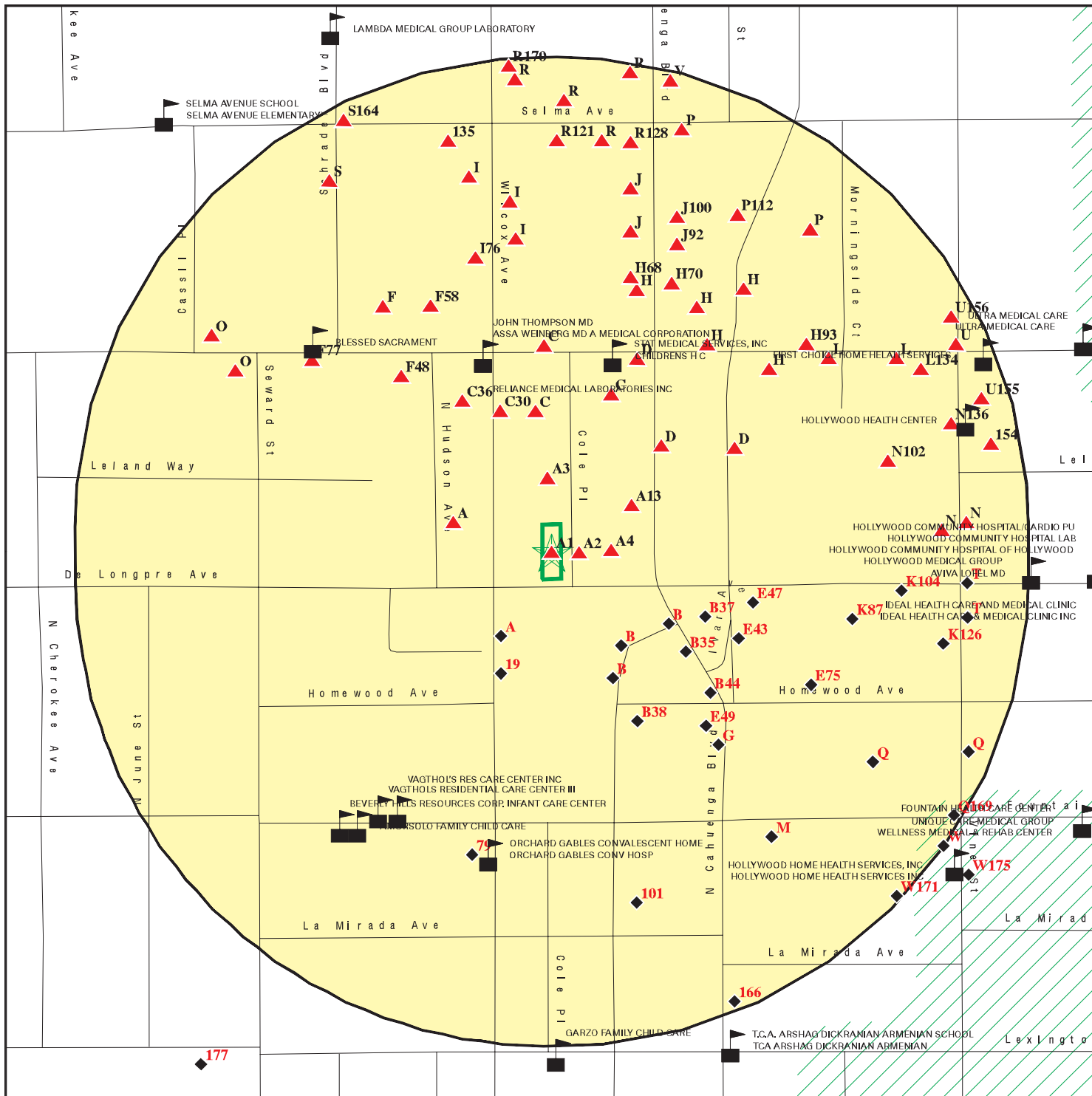
-  Target Property
-  Sites at elevations higher than or equal to the target property
-  Sites at elevations lower than the target property
-  Manufactured Gas Plants
-  National Priority List Sites
-  Dept. Defense Sites
-  Indian Reservations BIA
-  Power transmission lines
-  Special Flood Hazard Area (1%)
-  0.2% Annual Chance Flood Hazard
-  National Wetland Inventory
-  State Wetlands
-  Areas of Concern








This report includes Interactive Map Layers to display and/or hide map information. The legend includes only those icons for the default map view.





SITE NAME: 1413 Cole Place
 ADDRESS: 1413 Cole Place
 Los Angeles CA 90028
 LAT/LONG: 34.096437 / 118.330468

CLIENT: Building Analytics
 CONTACT: Lisa Lippard
 INQUIRY #: 5925236.2s
 DATE: January 07, 2020 9:13 am

DETAIL MAP - 5925236.2S



-  Target Property
-  Sites at elevations higher than or equal to the target property
-  Sites at elevations lower than the target property
-  Manufactured Gas Plants
-  Sensitive Receptors
-  National Priority List Sites
-  Dept. Defense Sites

-  Indian Reservations BIA
-  Special Flood Hazard Area (1%)
-  0.2% Annual Chance Flood Hazard
-  Areas of Concern



This report includes Interactive Map Layers to display and/or hide map information. The legend includes only those icons for the default map view.

| | |
|---|---|
| <p>SITE NAME: 1413 Cole Place ADDRESS: 1413 Cole Place Los Angeles CA 90028 LAT/LONG: 34.096437 / 118.330468</p> | <p>CLIENT: Building Analytics CONTACT: Lisa Lippard INQUIRY #: 5925236.2s DATE: January 07, 2020 9:14 am</p> |
|---|---|

MAP FINDINGS SUMMARY

| Database | Search Distance (Miles) | Target Property | < 1/8 | 1/8 - 1/4 | 1/4 - 1/2 | 1/2 - 1 | > 1 | Total Plotted |
|--|-------------------------------|--------------------|-------|-----------|-----------|---------|-----|------------------|
| STANDARD ENVIRONMENTAL RECORDS | | | | | | | | |
| <i>Federal NPL site list</i> | | | | | | | | |
| NPL | 1.000 | | 0 | 0 | 0 | 0 | NR | 0 |
| Proposed NPL | TP | | NR | NR | NR | NR | NR | 0 |
| NPL LIENS | TP | | NR | NR | NR | NR | NR | 0 |
| <i>Federal Delisted NPL site list</i> | | | | | | | | |
| Delisted NPL | 1.000 | | 0 | 0 | 0 | 0 | NR | 0 |
| <i>Federal CERCLIS list</i> | | | | | | | | |
| FEDERAL FACILITY | 1.000 | | 0 | 0 | 0 | 0 | NR | 0 |
| SEMS | 0.500 | | 0 | 0 | 0 | NR | NR | 0 |
| <i>Federal CERCLIS NFRAP site list</i> | | | | | | | | |
| SEMS-ARCHIVE | 0.500 | | 0 | 0 | 0 | NR | NR | 0 |
| <i>Federal RCRA CORRACTS facilities list</i> | | | | | | | | |
| CORRACTS | 1.000 | | 0 | 0 | 0 | 0 | NR | 0 |
| <i>Federal RCRA non-CORRACTS TSD facilities list</i> | | | | | | | | |
| RCRA-TSDF | 0.500 | | 0 | 0 | 0 | NR | NR | 0 |
| <i>Federal RCRA generators list</i> | | | | | | | | |
| RCRA-LQG | 0.250 | | 0 | 1 | NR | NR | NR | 1 |
| RCRA-SQG | 0.250 | | 6 | 8 | NR | NR | NR | 14 |
| RCRA-VSQG | 0.250 | | 0 | 0 | NR | NR | NR | 0 |
| <i>Federal institutional controls / engineering controls registries</i> | | | | | | | | |
| LUCIS | 0.500 | | 0 | 0 | 0 | NR | NR | 0 |
| US ENG CONTROLS | 0.500 | | 0 | 0 | 0 | NR | NR | 0 |
| US INST CONTROL | 0.500 | | 0 | 0 | 0 | NR | NR | 0 |
| <i>Federal ERNS list</i> | | | | | | | | |
| ERNS | TP | | NR | NR | NR | NR | NR | 0 |
| <i>State- and tribal - equivalent NPL</i> | | | | | | | | |
| RESPONSE | 1.000 | | 0 | 0 | 0 | 0 | NR | 0 |
| <i>State- and tribal - equivalent CERCLIS</i> | | | | | | | | |
| ENVIROSTOR | 1.000 | | 0 | 1 | 7 | 16 | NR | 24 |
| <i>State and tribal landfill and/or solid waste disposal site lists</i> | | | | | | | | |
| SWF/LF | 0.500 | | 0 | 0 | 0 | NR | NR | 0 |
| <i>State and tribal leaking storage tank lists</i> | | | | | | | | |
| LUST | 0.500 | | 1 | 2 | 10 | NR | NR | 13 |

MAP FINDINGS SUMMARY

| Database | Search Distance (Miles) | Target Property | < 1/8 | 1/8 - 1/4 | 1/4 - 1/2 | 1/2 - 1 | > 1 | Total Plotted |
|---|-------------------------|-----------------|-------|-----------|-----------|---------|-----|---------------|
| INDIAN LUST | 0.500 | | 0 | 0 | 0 | NR | NR | 0 |
| CPS-SLIC | 0.500 | | 0 | 2 | 4 | NR | NR | 6 |
| State and tribal registered storage tank lists | | | | | | | | |
| FEMA UST | 0.250 | | 0 | 0 | NR | NR | NR | 0 |
| UST | 0.250 | 1 | 18 | 13 | NR | NR | NR | 32 |
| AST | 0.250 | | 0 | 2 | NR | NR | NR | 2 |
| INDIAN UST | 0.250 | | 0 | 0 | NR | NR | NR | 0 |
| State and tribal voluntary cleanup sites | | | | | | | | |
| VCP | 0.500 | | 0 | 0 | 3 | NR | NR | 3 |
| INDIAN VCP | 0.500 | | 0 | 0 | 0 | NR | NR | 0 |
| State and tribal Brownfields sites | | | | | | | | |
| BROWNFIELDS | 0.500 | | 0 | 2 | 1 | NR | NR | 3 |
| ADDITIONAL ENVIRONMENTAL RECORDS | | | | | | | | |
| Local Brownfield lists | | | | | | | | |
| US BROWNFIELDS | TP | | NR | NR | NR | NR | NR | 0 |
| Local Lists of Landfill / Solid Waste Disposal Sites | | | | | | | | |
| WMUDS/SWAT | 0.500 | | 0 | 0 | 0 | NR | NR | 0 |
| SWRCY | 0.500 | | 0 | 0 | 0 | NR | NR | 0 |
| HAULERS | TP | | NR | NR | NR | NR | NR | 0 |
| INDIAN ODI | 0.500 | | 0 | 0 | 0 | NR | NR | 0 |
| ODI | TP | | NR | NR | NR | NR | NR | 0 |
| DEBRIS REGION 9 | 0.500 | | 0 | 0 | 0 | NR | NR | 0 |
| IHS OPEN DUMPS | 0.500 | | 0 | 0 | 0 | NR | NR | 0 |
| Local Lists of Hazardous waste / Contaminated Sites | | | | | | | | |
| US HIST CDL | TP | | NR | NR | NR | NR | NR | 0 |
| AOCONCERN | TP | | NR | NR | NR | NR | NR | 0 |
| HIST Cal-Sites | 1.000 | | 0 | 0 | 0 | 0 | NR | 0 |
| SCH | TP | | NR | NR | NR | NR | NR | 0 |
| CDL | TP | | NR | NR | NR | NR | NR | 0 |
| Toxic Pits | 1.000 | | 0 | 0 | 0 | 0 | NR | 0 |
| CERS HAZ WASTE | 0.250 | | 3 | 4 | NR | NR | NR | 7 |
| US CDL | TP | | NR | NR | NR | NR | NR | 0 |
| PFAS | 0.500 | | 0 | 0 | 0 | NR | NR | 0 |
| Local Lists of Registered Storage Tanks | | | | | | | | |
| SWEEPS UST | 0.250 | | 8 | 5 | NR | NR | NR | 13 |
| HIST UST | TP | | NR | NR | NR | NR | NR | 0 |
| CA FID UST | TP | | NR | NR | NR | NR | NR | 0 |
| CERS TANKS | 0.250 | | 4 | 1 | NR | NR | NR | 5 |
| Local Land Records | | | | | | | | |
| LIENS | TP | | NR | NR | NR | NR | NR | 0 |

MAP FINDINGS SUMMARY

| Database | Search Distance (Miles) | Target Property | < 1/8 | 1/8 - 1/4 | 1/4 - 1/2 | 1/2 - 1 | > 1 | Total Plotted |
|---|-------------------------|-----------------|-------|-----------|-----------|---------|-----|---------------|
| LIENS 2 | TP | | NR | NR | NR | NR | NR | 0 |
| DEED | TP | | NR | NR | NR | NR | NR | 0 |
| Records of Emergency Release Reports | | | | | | | | |
| HMIRS | TP | | NR | NR | NR | NR | NR | 0 |
| CHMIRS | 1.000 | | 0 | 3 | 10 | 35 | NR | 48 |
| LDS | TP | | NR | NR | NR | NR | NR | 0 |
| MCS | TP | | NR | NR | NR | NR | NR | 0 |
| Other Ascertainable Records | | | | | | | | |
| RCRA NonGen / NLR | TP | | NR | NR | NR | NR | NR | 0 |
| FUDS | 1.000 | | 0 | 0 | 0 | 0 | NR | 0 |
| DOD | TP | | NR | NR | NR | NR | NR | 0 |
| SCRD DRYCLEANERS | 0.500 | | 0 | 0 | 0 | NR | NR | 0 |
| US FIN ASSUR | TP | | NR | NR | NR | NR | NR | 0 |
| EPA WATCH LIST | TP | | NR | NR | NR | NR | NR | 0 |
| 2020 COR ACTION | 0.250 | | 0 | 0 | NR | NR | NR | 0 |
| TSCA | TP | | NR | NR | NR | NR | NR | 0 |
| TRIS | TP | | NR | NR | NR | NR | NR | 0 |
| SSTS | TP | | NR | NR | NR | NR | NR | 0 |
| ROD | 1.000 | | 0 | 0 | 0 | 0 | NR | 0 |
| RMP | TP | | NR | NR | NR | NR | NR | 0 |
| RAATS | TP | | NR | NR | NR | NR | NR | 0 |
| PRP | TP | | NR | NR | NR | NR | NR | 0 |
| PADS | TP | | NR | NR | NR | NR | NR | 0 |
| ICIS | TP | | NR | NR | NR | NR | NR | 0 |
| FTTS | TP | | NR | NR | NR | NR | NR | 0 |
| MLTS | TP | | NR | NR | NR | NR | NR | 0 |
| COAL ASH DOE | TP | | NR | NR | NR | NR | NR | 0 |
| COAL ASH EPA | 0.500 | | 0 | 0 | 0 | NR | NR | 0 |
| PCB TRANSFORMER | TP | | NR | NR | NR | NR | NR | 0 |
| RADINFO | TP | | NR | NR | NR | NR | NR | 0 |
| HIST FTTS | TP | | NR | NR | NR | NR | NR | 0 |
| DOT OPS | TP | | NR | NR | NR | NR | NR | 0 |
| CONSENT | 1.000 | | 0 | 0 | 0 | 0 | NR | 0 |
| INDIAN RESERV | 1.000 | | 0 | 0 | 0 | 0 | NR | 0 |
| FUSRAP | 1.000 | | 0 | 0 | 0 | 0 | NR | 0 |
| UMTRA | 0.500 | | 0 | 0 | 0 | NR | NR | 0 |
| LEAD SMELTERS | TP | | NR | NR | NR | NR | NR | 0 |
| US AIRS | TP | | NR | NR | NR | NR | NR | 0 |
| US MINES | 0.250 | | 0 | 0 | NR | NR | NR | 0 |
| ABANDONED MINES | TP | | NR | NR | NR | NR | NR | 0 |
| FINDS | TP | | NR | NR | NR | NR | NR | 0 |
| UXO | 1.000 | | 0 | 0 | 0 | 0 | NR | 0 |
| ECHO | TP | | NR | NR | NR | NR | NR | 0 |
| DOCKET HWC | TP | | NR | NR | NR | NR | NR | 0 |
| FUELS PROGRAM | 0.250 | | 0 | 0 | NR | NR | NR | 0 |
| CA BOND EXP. PLAN | 1.000 | | 0 | 0 | 0 | 0 | NR | 0 |
| Cortese | 1.000 | | 0 | 0 | 0 | 6 | NR | 6 |
| CUPA Listings | TP | | NR | NR | NR | NR | NR | 0 |
| DRYCLEANERS | 0.250 | | 0 | 2 | NR | NR | NR | 2 |

MAP FINDINGS SUMMARY

| Database | Search Distance (Miles) | Target Property | < 1/8 | 1/8 - 1/4 | 1/4 - 1/2 | 1/2 - 1 | > 1 | Total Plotted |
|--|-------------------------|-----------------|-------|-----------|-----------|---------|-----|---------------|
| EMI | TP | | NR | NR | NR | NR | NR | 0 |
| ENF | TP | | NR | NR | NR | NR | NR | 0 |
| Financial Assurance | TP | | NR | NR | NR | NR | NR | 0 |
| HAZNET | TP | | NR | NR | NR | NR | NR | 0 |
| ICE | TP | | NR | NR | NR | NR | NR | 0 |
| HIST CORTESE | 0.500 | | 1 | 1 | 5 | NR | NR | 7 |
| LOS ANGELES CO. HMS | TP | | NR | NR | NR | NR | NR | 0 |
| HWP | 1.000 | | 0 | 0 | 0 | 0 | NR | 0 |
| HWT | 0.250 | | 0 | 0 | NR | NR | NR | 0 |
| MINES | TP | | NR | NR | NR | NR | NR | 0 |
| MWMP | 0.250 | | 0 | 0 | NR | NR | NR | 0 |
| NPDES | TP | | NR | NR | NR | NR | NR | 0 |
| PEST LIC | TP | | NR | NR | NR | NR | NR | 0 |
| PROC | 0.500 | | 0 | 0 | 0 | NR | NR | 0 |
| Notify 65 | 1.000 | | 0 | 0 | 0 | 0 | NR | 0 |
| LA Co. Site Mitigation | TP | | NR | NR | NR | NR | NR | 0 |
| UIC | TP | | NR | NR | NR | NR | NR | 0 |
| UIC GEO | TP | | NR | NR | NR | NR | NR | 0 |
| WASTEWATER PITS | 0.500 | | 0 | 0 | 0 | NR | NR | 0 |
| WDS | TP | | NR | NR | NR | NR | NR | 0 |
| WIP | 0.250 | | 0 | 0 | NR | NR | NR | 0 |
| MILITARY PRIV SITES PROJECT | TP | | NR | NR | NR | NR | NR | 0 |
| WDR | TP | | NR | NR | NR | NR | NR | 0 |
| CIWQS | TP | | NR | NR | NR | NR | NR | 0 |
| CERS | TP | | NR | NR | NR | NR | NR | 0 |
| NON-CASE INFO | TP | | NR | NR | NR | NR | NR | 0 |
| OTHER OIL GAS | TP | | NR | NR | NR | NR | NR | 0 |
| PROD WATER PONDS | TP | | NR | NR | NR | NR | NR | 0 |
| SAMPLING POINT | TP | | NR | NR | NR | NR | NR | 0 |
| WELL STIM PROJ | TP | | NR | NR | NR | NR | NR | 0 |
| LOS ANGELES CO LF METHANOL | TP | | 0 | 0 | 0 | NR | NR | 0 |
| MINES MRDS | TP | | NR | NR | NR | NR | NR | 0 |
| <u>EDR HIGH RISK HISTORICAL RECORDS</u> | | | | | | | | |
| <i>EDR Exclusive Records</i> | | | | | | | | |
| EDR MGP | 1.000 | | 0 | 0 | 0 | 1 | NR | 1 |
| EDR Hist Auto | 0.250 | | 10 | 29 | NR | NR | NR | 39 |
| EDR Hist Cleaner | 0.250 | | 1 | 21 | NR | NR | NR | 22 |
| <u>EDR RECOVERED GOVERNMENT ARCHIVES</u> | | | | | | | | |
| <i>Exclusive Recovered Govt. Archives</i> | | | | | | | | |
| RGA LF | 0.500 | | 0 | 0 | 0 | NR | NR | 0 |
| RGA LUST | 0.500 | | 2 | 6 | 12 | NR | NR | 20 |
| - Totals -- | | 1 | 54 | 103 | 52 | 58 | 0 | 268 |

MAP FINDINGS SUMMARY

| <u>Database</u> | <u>Search Distance (Miles)</u> | <u>Target Property</u> | <u>< 1/8</u> | <u>1/8 - 1/4</u> | <u>1/4 - 1/2</u> | <u>1/2 - 1</u> | <u>> 1</u> | <u>Total Plotted</u> |
|-----------------|--|----------------------------|-----------------|------------------|------------------|----------------|---------------|--------------------------|
|-----------------|--|----------------------------|-----------------|------------------|------------------|----------------|---------------|--------------------------|

NOTES:

TP = Target Property

NR = Not Requested at this Search Distance

Sites may be listed in more than one database

MAP FINDINGS

Map ID
 Direction
 Distance
 Elevation

Site

Database(s)

EDR ID Number
 EPA ID Number

A1 **UST** **U004299841**
Target **1416 N WILCOX AVE** **N/A**
Property **LOS ANGELES, CA**

Site 1 of 16 in cluster A

Actual: **341 ft.** **LOS ANGELES UST:**
 Name: Not reported
 Address: 1416 N WILCOX AVE
 City,State,Zip: LOS ANGELES, CA
 Facility ID: Not reported
 Last Run Date: 01/01/1900
 Status: HISTORICAL

A2 **UST** **U004299834**
East **1414 COLE PLACE** **N/A**
< 1/8 **HOLLYWOOD, CA**

0.009 mi.
50 ft.

Site 2 of 16 in cluster A

Relative: **Higher** **LOS ANGELES UST:**
 Name: Not reported
 Address: 1414 COLE PLACE
 City,State,Zip: HOLLYWOOD, CA
 Facility ID: Not reported
 Last Run Date: 01/01/1900
 Status: HISTORICAL

A3 **UST** **U004299881**
North **1433 N COLE PL** **N/A**
< 1/8 **LOS ANGELES, CA**

0.025 mi.
131 ft.

Site 3 of 16 in cluster A

Relative: **Higher** **LOS ANGELES UST:**
 Name: Not reported
 Address: 1433 N COLE PL
 City,State,Zip: LOS ANGELES, CA
 Facility ID: Not reported
 Last Run Date: 01/01/1900
 Status: HISTORICAL

A4 **UST** **U004299837**
East **1415 N CAHUENGA BLVD** **N/A**
< 1/8 **HOLLYWOOD, CA**

0.027 mi.
140 ft.

Site 4 of 16 in cluster A

Relative: **Higher** **LOS ANGELES UST:**
 Name: Not reported
 Address: 1415 N CAHUENGA BLVD
 City,State,Zip: HOLLYWOOD, CA
 Facility ID: Not reported
 Last Run Date: 01/01/1900
 Status: HISTORICAL

MAP FINDINGS

| | | | |
|-----------|------|-------------|---------------|
| Map ID | | | EDR ID Number |
| Direction | | | EPA ID Number |
| Distance | | | |
| Elevation | Site | Database(s) | |

| | | | |
|--|---|-------------------|---------------------------------|
| A5 WNW < 1/8 0.036 mi. 188 ft. | HOLLYWOOD DIV. VEHICLE MAINT./GENERAL SERVICES CIT 1401 N WILCOX AVE LOS ANGELES, CA 90028 Site 5 of 16 in cluster A | SWEEPS UST | S106927341 N/A |
|--|---|-------------------|---------------------------------|

| | |
|---|--|
| Relative: Higher Actual: 341 ft. | Relative: SWEEPS UST: Name: HOLLYWOOD DIV. VEHICLE MAINT./GENERAL SERVICES CITY OF LA Address: 1401 N WILCOX AVE City: LOS ANGELES Status: Active Comp Number: 8161 Number: 4 Board Of Equalization: Not reported Referral Date: 06-16-93 Action Date: 06-16-93 Created Date: 04-10-93 Owner Tank Id: Not reported SWRCB Tank Id: Not reported Tank Status: Not reported Capacity: Not reported Active Date: Not reported Tank Use: Not reported STG: Not reported Content: Not reported Number Of Tanks: Not reported |
|---|--|

| | | | |
|--|---|--|--|
| A6 WNW < 1/8 0.036 mi. 188 ft. | LA JUVENILE BUILDING 1401 N WILCOX AVE HOLLYWOOD, CA 90028 Site 6 of 16 in cluster A | RCRA-SQG FINDS ECHO | 1000265742 CAD981989296 |
|--|---|--|--|

| | |
|---|--|
| Relative: Higher Actual: 341 ft. | Relative: RCRA-SQG: Date form received by agency: 03/25/1987 Facility name: LA JUVENILE BUILDING Facility address: 1401 N WILCOX AVE HOLLYWOOD, CA 90028 EPA ID: CAD981989296 Mailing address: 200 N MAIN RM EIGHTH HUNDREDCH LOS ANGELES, CA 90012 Contact: ENVIRONMENTAL MANAGER Contact address: 1401 N WILCOX AVE HOLLYWOOD, CA 90028 Contact country: US Contact telephone: 213-485-7527 Contact email: Not reported EPA Region: 09 Classification: Small Small Quantity Generator Description: Handler: generates more than 100 and less than 1000 kg of hazardous waste during any calendar month and accumulates less than 6000 kg of hazardous waste at any time; or generates 100 kg or less of hazardous waste during any calendar month, and accumulates more than 1000 kg of hazardous waste at any time Owner/Operator Summary: Owner/operator name: NOT REQUIRED Owner/operator address: NOT REQUIRED NOT REQUIRED, ME 99999 |
|---|--|

Map ID
Direction
Distance
Elevation

MAP FINDINGS

Site

Database(s)

EDR ID Number
EPA ID Number

LA JUVENILE BUILDING (Continued)

1000265742

Owner/operator country: Not reported
Owner/operator telephone: 415-555-1212
Owner/operator email: Not reported
Owner/operator fax: Not reported
Owner/operator extension: Not reported
Legal status: Municipal
Owner/Operator Type: Operator
Owner/Op start date: Not reported
Owner/Op end date: Not reported

Owner/operator name: CITY OF LOS ANGELES
Owner/operator address: NOT REQUIRED
NOT REQUIRED, ME 99999

Owner/operator country: Not reported
Owner/operator telephone: 415-555-1212
Owner/operator email: Not reported
Owner/operator fax: Not reported
Owner/operator extension: Not reported
Legal status: Municipal
Owner/Operator Type: Owner
Owner/Op start date: Not reported
Owner/Op end date: Not reported

Handler Activities Summary:

U.S. importer of hazardous waste: No
Mixed waste (haz. and radioactive): No
Recycler of hazardous waste: No
Transporter of hazardous waste: No
Treater, storer or disposer of HW: No
Underground injection activity: No
On-site burner exemption: No
Furnace exemption: No
Used oil fuel burner: No
Used oil processor: No
User oil refiner: No
Used oil fuel marketer to burner: No
Used oil Specification marketer: No
Used oil transfer facility: No
Used oil transporter: No

Violation Status: No violations found

FINDS:

Registry ID: 110002767836

Environmental Interest/Information System

RCRAInfo is a national information system that supports the Resource Conservation and Recovery Act (RCRA) program through the tracking of events and activities related to facilities that generate, transport, and treat, store, or dispose of hazardous waste. RCRAInfo allows RCRA program staff to track the notification, permit, compliance, and corrective action activities required under RCRA.

[Click this hyperlink](#) while viewing on your computer to access additional FINDS: detail in the EDR Site Report.

Map ID
Direction
Distance
Elevation

MAP FINDINGS

Site

Database(s)

EDR ID Number
EPA ID Number

LA JUVENILE BUILDING (Continued)

1000265742

ECHO:

Envid: 1000265742
Registry ID: 110002767836
DFR URL: <http://echo.epa.gov/detailed-facility-report?fid=110002767836>

A7
WNW
< 1/8
0.036 mi.
188 ft.

HOLLYWOOD DIV. VEHICLE MAINT.
1401 WILCOX AVE
LOS ANGELES, CA 90028

UST U003781263
N/A

Site 7 of 16 in cluster A

Relative:
Higher
Actual:
341 ft.

UST:
Name: HOLLYWOOD DIV. VEHICLE MAINT.
Address: 1401 WILCOX AVE
City,State,Zip: LOS ANGELES, CA 90028
Facility ID: 24939
Permitting Agency: LOS ANGELES, CITY OF
Latitude: 34.0976004
Longitude: -118.3297923

A8
WNW
< 1/8
0.036 mi.
188 ft.

CITY OF LA - GENERAL SERVICES
1401 N WILCOX AVE
LOS ANGELES, CA 90028

UST U004307121
N/A

Site 8 of 16 in cluster A

Relative:
Higher
Actual:
341 ft.

LOS ANGELES UST:
Name: CITY OF LA - GENERAL SERVICES
Address: 1401 N WILCOX AVE
City,State,Zip: LOS ANGELES, CA 90028
Facility ID: FA0029672
Last Run Date: 06/03/2019
Status: INACTIVE

A9
SSW
< 1/8
0.038 mi.
200 ft.

LAPD - HOLLYWOOD DIVISION
1358 N WILCOX AVE
LOS ANGELES, CA 90028

UST U004265897
N/A

Site 9 of 16 in cluster A

Relative:
Lower
Actual:
335 ft.

UST:
Name: LAPD - HOLLYWOOD DIVISION
Address: 1358 N WILCOX AVE
City,State,Zip: LOS ANGELES, CA 90028
Facility ID: Not reported
Permitting Agency: Los Angeles City Fire Department
Latitude: 34.09563
Longitude: -118.33093

LOS ANGELES UST:

Name: LAPD - HOLLYWOOD DIVISION
Address: 1358 N WILCOX AVE
City,State,Zip: LOS ANGELES, CA 90028
Facility ID: FA0025978

Map ID
Direction
Distance
Elevation

MAP FINDINGS

Site

Database(s)

EDR ID Number
EPA ID Number

LAPD - HOLLYWOOD DIVISION (Continued)

U004265897

Last Run Date: 06/01/2019
Status: ACTIVE

A10
SSW
< 1/8
0.038 mi.
200 ft.

LA HOLLYWOOD POLICE STATION
1358 N WILCOX AVE
HOLLYWOOD, CA 90028

RCRA-SQG 1000243403
FINDS CAD981989239
ECHO

Site 10 of 16 in cluster A

Relative:
Lower

RCRA-SQG:

Actual:
335 ft.

Date form received by agency: 03/25/1987
Facility name: LA HOLLYWOOD POLICE STATION
Facility address: 1358 N WILCOX AVE
HOLLYWOOD, CA 90028
EPA ID: CAD981989239
Mailing address: 200 N MAIN RM EIGHTH HUNDREDCH
LOS ANGELES, CA 90012
Contact: ENVIRONMENTAL MANAGER
Contact address: 1358 N WILCOX AVE
HOLLYWOOD, CA 90028
Contact country: US
Contact telephone: 213-485-7527
Contact email: Not reported
EPA Region: 09
Classification: Small Small Quantity Generator
Description: Handler: generates more than 100 and less than 1000 kg of hazardous waste during any calendar month and accumulates less than 6000 kg of hazardous waste at any time; or generates 100 kg or less of hazardous waste during any calendar month, and accumulates more than 1000 kg of hazardous waste at any time

Owner/Operator Summary:

Owner/operator name: NOT REQUIRED
Owner/operator address: NOT REQUIRED
NOT REQUIRED, ME 99999
Owner/operator country: Not reported
Owner/operator telephone: 415-555-1212
Owner/operator email: Not reported
Owner/operator fax: Not reported
Owner/operator extension: Not reported
Legal status: Municipal
Owner/Operator Type: Operator
Owner/Op start date: Not reported
Owner/Op end date: Not reported

Owner/operator name: CITY OF LOS ANGELES
Owner/operator address: NOT REQUIRED
NOT REQUIRED, ME 99999

Owner/operator country: Not reported
Owner/operator telephone: 415-555-1212
Owner/operator email: Not reported
Owner/operator fax: Not reported
Owner/operator extension: Not reported
Legal status: Municipal
Owner/Operator Type: Owner
Owner/Op start date: Not reported
Owner/Op end date: Not reported

Map ID
Direction
Distance
Elevation

MAP FINDINGS

Site

Database(s)

EDR ID Number
EPA ID Number

LA HOLLYWOOD POLICE STATION (Continued)

1000243403

Handler Activities Summary:

U.S. importer of hazardous waste: No
Mixed waste (haz. and radioactive): No
Recycler of hazardous waste: No
Transporter of hazardous waste: No
Treater, storer or disposer of HW: No
Underground injection activity: No
On-site burner exemption: No
Furnace exemption: No
Used oil fuel burner: No
Used oil processor: No
User oil refiner: No
Used oil fuel marketer to burner: No
Used oil Specification marketer: No
Used oil transfer facility: No
Used oil transporter: No

Violation Status: No violations found

FINDS:

Registry ID: 110002767792

Environmental Interest/Information System

RCRAInfo is a national information system that supports the Resource Conservation and Recovery Act (RCRA) program through the tracking of events and activities related to facilities that generate, transport, and treat, store, or dispose of hazardous waste. RCRAInfo allows RCRA program staff to track the notification, permit, compliance, and corrective action activities required under RCRA.

[Click this hyperlink](#) while viewing on your computer to access additional FINDS: detail in the EDR Site Report.

ECHO:

Envid: 1000243403
Registry ID: 110002767792
DFR URL: <http://echo.epa.gov/detailed-facility-report?fid=110002767792>

A11 HOLLYWOOD P.D. STAT.
SSW 1358 WILCOX AVE
< 1/8 LOS ANGELES, CA 90028
0.038 mi.
200 ft. Site 11 of 16 in cluster A

UST U003879557
N/A

Relative: UST:
Lower Name: HOLLYWOOD P.D. STAT.
Address: 1358 WILCOX AVE
Actual: City,State,Zip: LOS ANGELES, CA 90028
335 ft. Facility ID: 24804
Permitting Agency: LOS ANGELES, CITY OF
Latitude: 34.0971488
Longitude: -118.3294564

Map ID
Direction
Distance
Elevation

MAP FINDINGS

Site

Database(s)

EDR ID Number
EPA ID Number

A12
SSW
< 1/8
0.038 mi.
200 ft.

HOLLYWOOD POLICE STATION GARAG
1358 N WILCOX AVE
LOS ANGELES, CA 90028

Site 12 of 16 in cluster A

SWEEPS UST
CERS TANKS
CA FID UST
HAZMAT
CERS

S101617317
N/A

Relative:
Lower
Actual:
335 ft.

SWEEPS UST:
Name: HOLLYWOOD POLICE STATION GARAG
Address: 1358 N WILCOX AVE
City: LOS ANGELES
Status: Active
Comp Number: 2460
Number: 4
Board Of Equalization: Not reported
Referral Date: 09-22-93
Action Date: 03-18-94
Created Date: 02-29-88
Owner Tank Id: Not reported
SWRCB Tank Id: 19-050-002460-000001
Tank Status: A
Capacity: 6000
Active Date: 04-20-88
Tank Use: M.V. FUEL
STG: P
Content: REG UNLEADED
Number Of Tanks: 4

Name: HOLLYWOOD POLICE STATION GARAG
Address: 1358 N WILCOX AVE
City: LOS ANGELES
Status: Active
Comp Number: 2460
Number: 4
Board Of Equalization: Not reported
Referral Date: 09-22-93
Action Date: 03-18-94
Created Date: 02-29-88
Owner Tank Id: Not reported
SWRCB Tank Id: 19-050-002460-000002
Tank Status: A
Capacity: 6000
Active Date: 04-20-88
Tank Use: M.V. FUEL
STG: P
Content: DIESEL
Number Of Tanks: Not reported

Name: HOLLYWOOD POLICE STATION GARAG
Address: 1358 N WILCOX AVE
City: LOS ANGELES
Status: Active
Comp Number: 2460
Number: 4
Board Of Equalization: Not reported
Referral Date: 09-22-93
Action Date: 03-18-94
Created Date: 02-29-88
Owner Tank Id: Not reported
SWRCB Tank Id: 19-050-002460-000003

Map ID
Direction
Distance
Elevation

MAP FINDINGS

Site

Database(s)

EDR ID Number
EPA ID Number

HOLLYWOOD POLICE STATION GARAG (Continued)

S101617317

Tank Status: A
Capacity: 500
Active Date: 04-20-88
Tank Use: OIL
STG: W
Content: WASTE OIL
Number Of Tanks: Not reported

Name: HOLLYWOOD POLICE STATION GARAG
Address: 1358 N WILCOX AVE
City: LOS ANGELES
Status: Active
Comp Number: 2460
Number: 4
Board Of Equalization: Not reported
Referral Date: 09-22-93
Action Date: 03-18-94
Created Date: 02-29-88
Owner Tank Id: Not reported
SWRCB Tank Id: 19-050-002460-000004
Tank Status: A
Capacity: Not reported
Active Date: 04-20-88
Tank Use: CHEMICAL
STG: P
Content: UNKNOWN
Number Of Tanks: Not reported

CERS TANKS:

Name: LAPD - HOLLYWOOD DIVISION
Address: 1358 N WILCOX AVE
City,State,Zip: LOS ANGELES, CA 90028
Site ID: 43433
CERS ID: 10250620
CERS Description: Underground Storage Tank

CA FID UST:

Facility ID: 19025252
Regulated By: UTNKA
Regulated ID: 00047109
Cortese Code: Not reported
SIC Code: Not reported
Facility Phone: 2134854308
Mail To: Not reported
Mailing Address: 200 N MAIN STREET-ROOM
Mailing Address 2: Not reported
Mailing City,St,Zip: LOS ANGELES 900280000
Contact: Not reported
Contact Phone: Not reported
DUNS Number: Not reported
NPDES Number: Not reported
EPA ID: Not reported
Comments: Not reported
Status: Active

Map ID
Direction
Distance
Elevation

MAP FINDINGS

Site

Database(s)

EDR ID Number
EPA ID Number

HOLLYWOOD POLICE STATION GARAG (Continued)

S101617317

LOS ANGELES HM:

Name: LAPD - HOLLYWOOD DIVISION
Address: 1358 N WILCOX AVE
City,State,Zip: LOS ANGELES, CA 90028
Facility ID: FA0025978
Last Run Date: 06/01/2019
Status: ACTIVE

CERS:

Name: LAPD - HOLLYWOOD DIVISION
Address: 1358 N WILCOX AVE
City,State,Zip: LOS ANGELES, CA 90028
Site ID: 43433
CERS ID: 10250620
CERS Description: Chemical Storage Facilities

Violations:

Site ID: 43433
Site Name: LAPD - HOLLYWOOD DIVISION
Violation Date: 02-08-2018
Citation: 23 CCR 16 2715(f)(3) - California Code of Regulations, Title 23, Chapter 16, Section(s) 2715(f)(3)
Violation Description: Failure to maintain a list of employees trained by the designated operator on-site or off-site at a readily available location, if approved by the UPA.
Violation Notes: Returned to compliance on 06/13/2018. OBSERVATION: Owner/Operator did not maintain a list of employees trained annually by the DO. CORRECTIVE ACTION: Maintain list of employees trained annually by the DO.
Violation Division: Los Angeles City Fire Department
Violation Program: UST
Violation Source: CERS

Site ID: 43433
Site Name: LAPD - HOLLYWOOD DIVISION
Violation Date: 02-08-2018
Citation: 23 CCR 16 2712 - California Code of Regulations, Title 23, Chapter 16, Section(s) 2712
Violation Description: Failure to comply with any of the applicable requirements of the permit issued for the operation of the UST system.
Violation Notes: Returned to compliance on 06/13/2018. OBSERVATION: Owner/Operator did not comply with all operating permit requirements. CORRECTIVE ACTION: Comply with all operating permit requirements. Submit verification.
Violation Division: Los Angeles City Fire Department
Violation Program: UST
Violation Source: CERS

Site ID: 43433
Site Name: LAPD - HOLLYWOOD DIVISION
Violation Date: 02-05-2019
Citation: HSC 6.7 25284, 25286 - California Health and Safety Code, Chapter 6.7, Section(s) 25284, 25286
Violation Description: Failure to submit a complete and accurate application for a permit to operate a UST, or for renewal of the permit.
Violation Notes: Returned to compliance on 04/19/2019. OBSERVATION: UST tank information is not current in CERS. Update Tank Information: NO -A/V Alarm(shows YES). Update Monitoring Site Plan - Address

MAP FINDINGS

Site

Database(s)

EDR ID Number
 EPA ID Number

HOLLYWOOD POLICE STATION GARAG (Continued)

S101617317

incorrect(shows 1401 Wilcox). Any change of information must be updated in CERS within 30 days of the change. **CORRECTIVE ACTION:** Immediately update the required information in CERS and submit for review by the CUPA.

Violation Division: Los Angeles City Fire Department
 Violation Program: UST
 Violation Source: CERS

Site ID: 43433
 Site Name: LAPD - HOLLYWOOD DIVISION
 Violation Date: 01-13-2016
 Citation: HSC 6.7 25286(a) - California Health and Safety Code, Chapter 6.7, Section(s) 25286(a)

Violation Description: Failure to submit a complete and accurate application for a permit to operate an underground storage tank, or for renewal of the permit.
 Returned to compliance on 03/16/2016.

Violation Notes:
 Violation Division: Los Angeles City Fire Department
 Violation Program: UST
 Violation Source: CERS

Site ID: 43433
 Site Name: LAPD - HOLLYWOOD DIVISION
 Violation Date: 02-05-2019
 Citation: HSC 6.95 25508.2 - California Health and Safety Code, Chapter 6.95, Section(s) 25508.2

Violation Description: Failure to annually review and electronically certify that the business plan is complete and accurate on or before the annual due date.

Violation Notes: **OBSERVATION:** The business failed to electronically submit and certify that the business plan is complete, accurate, and in compliance with EPCRA on or before the annual due date. Last Haz Mat Inventory submittal(3/6/16) & last Emergency Response & training submittal(1/6/16). Annual submittal must be submitted between January 1st and March 1st every year. The facility failed to submit in 2017 & 2018 for all required areas. **CORRECTIVE ACTION:** Develop, implement and submit a Hazardous Materials Business Plan (HMBP) in CERS. A business plan must include an inventory, site map, contingency/emergency response plans and employee training plans. Additional forms and information to assist you can be found in the Hazardous Materials Business Plan Section (HMBP) using the following link <https://www.lafd.org/fire-prevention/cupa/documents-forms>

Violation Division: Los Angeles City Fire Department
 Violation Program: HMRRP
 Violation Source: CERS

Site ID: 43433
 Site Name: LAPD - HOLLYWOOD DIVISION
 Violation Date: 04-16-2019
 Citation: HSC 6.7 25284, 25286 - California Health and Safety Code, Chapter 6.7, Section(s) 25284, 25286

Violation Description: Failure to submit a complete and accurate application for a permit to operate a UST, or for renewal of the permit.

Violation Notes: Returned to compliance on 04/19/2019. **OBSERVATION:** UST tank information is not current in CERS. Update Tank Info: A/V Alarm - NO(shows YES), Other Tank Monitoring; Other Monitoring - NO(shows YES), Specify Other Monitoring - LEAVE BLANK(shows 208 in Fill Sump), Piping 2- Containment - DRY(shows BLANK), Suction Piping Meets

Map ID
Direction
Distance
Elevation

MAP FINDINGS

Site

Database(s)

EDR ID Number
EPA ID Number

HOLLYWOOD POLICE STATION GARAG (Continued)

S101617317

Exemption Criteria - NO (shows YES), UDC Construction - LEAVE BLANK(shows Double-Walled), Comments & Additional Information - Fill Sump monitored by 208 sensor(shows UST Tank Section updated by Sean Sullivan 2-21-2018). Update Site Map to show correct address 1358 Wilcox(shows 1401 Wilcox).

Violation Division: Los Angeles City Fire Department
Violation Program: UST
Violation Source: CERS

Site ID: 43433
Site Name: LAPD - HOLLYWOOD DIVISION
Violation Date: 02-08-2018
Citation: HSC 6.7 25284 - California Health and Safety Code, Chapter 6.7, Section(s) 25284

Violation Description: Failure to obtain a valid permit to operate from the UPA including but not limited to unpaid permit fees.

Violation Notes: Returned to compliance on 06/13/2018. OBSERVATION: Owner/Operator did not obtain and/or maintain or post a valid Operating Permit from the CUPA, and/or failed to pay permit fees. CORRECTIVE ACTION: Obtain and maintain a valid Operating Permit from the CUPA and/or pay all past due permit fees.

Violation Division: Los Angeles City Fire Department
Violation Program: UST
Violation Source: CERS

Site ID: 43433
Site Name: LAPD - HOLLYWOOD DIVISION
Violation Date: 02-05-2019
Citation: 23 CCR 16 2632(d)(1)(c),2641(h),2711(a)(8) - California Code of Regulations, Title 23, Chapter 16, Section(s) 2632(d)(1)(c),2641(h),2711(a)(8)

Violation Description: Failure to submit or maintain a current facility plot plan.

Violation Notes: Returned to compliance on 04/19/2019. OBSERVATION: Owner/Operator did not maintain and/or submit a current facility plot plan. Update address to show 1358 Wilcox Ave.(shows 1401 Wilcox Ave). CORRECTIVE ACTION: Maintain and/or submit a current facility plot plan.

Violation Division: Los Angeles City Fire Department
Violation Program: UST
Violation Source: CERS

Site ID: 43433
Site Name: LAPD - HOLLYWOOD DIVISION
Violation Date: 02-08-2018
Citation: HSC 6.7 25284, 25286 - California Health and Safety Code, Chapter 6.7, Section(s) 25284, 25286

Violation Description: Failure to submit a complete and accurate application for a permit to operate a UST, or for renewal of the permit.

Violation Notes: Returned to compliance on 02/26/2018. OBSERVATION: UST tank information is not current in CERS. Update Monitoring Console to VR TLS-350 and update tank Other Monitoring to include Fill Sump & Vent sump Box monitored by 208 sensors. Any change of information must be updated in CERS within 30 days of the change. CORRECTIVE ACTION: Immediately update the required information in CERS and submit for review by the CUPA.

Violation Division: Los Angeles City Fire Department
Violation Program: UST
Violation Source: CERS

Map ID
Direction
Distance
Elevation

MAP FINDINGS

Site

Database(s)

EDR ID Number
EPA ID Number

HOLLYWOOD POLICE STATION GARAG (Continued)

S101617317

Site ID: 43433
Site Name: LAPD - HOLLYWOOD DIVISION
Violation Date: 04-16-2019
Citation: 23 CCR 16 2712(b)(1)(G) - California Code of Regulations, Title 23, Chapter 16, Section(s) 2712(b)(1)(G)
Violation Description: Failure to comply with one or more of the following overfill prevention equipment requirements: Alert the transfer operator when the tank is 90 percent full by restricting the flow into the tank or triggering an audible and visual alarm; or Restrict delivery of flow to the tank at least 30 minutes before the tank overfills, provided the restriction occurs when the tank is filled to no more than 95 percent of capacity; and activate an audible alarm at least five minutes before the tank overfills; or Provide positive shut-off of flow to the tank when the tank is filled to no more than 95 percent of capacity; or Provide positive shut-off of flow to the tank so that none of the fittings located on the top of the tank are exposed to product due to overfilling. Install/retrofit overfill prevention equipment that does not use flow restrictors on vent piping to meet overfill prevention equipment requirements when the overfill prevention equipment is installed, repaired, or replaced on and after October 1, - 2018. For USTs installed before October 1, 2018, perform an inspection by October 13, 2018 and every 36 months thereafter. For USTs installed on and after October- 1,- 2018, perform an inspection at installation and every 36 months thereafter. Inspected within 30 days after a repair to the overfill prevention equipment. Inspected using an applicable manufacturer guidelines, industry codes, engineering standards, or a method approved by a professional engineer. Inspected by a certified UST service technician. Maintain records of overfill prevention equipment inspection for 36 months.
Violation Notes: Returned to compliance on 04/19/2019. OBSERVATION: Owner/Operator failed to meet one or more of the requirements applicable to overfill prevention equipment. Failure to test overfill prevention by 10/13/18. Tested 2/5/19, Overfill Prevention Equipment Testing form received 2/15/19, not completed. Missing technician signature & tank charts. CORRECTIVE ACTION: Maintain overfill prevention system to comply with the deficiencies noted above, submit with tank charts and technician signature.
Violation Division: Los Angeles City Fire Department
Violation Program: UST
Violation Source: CERS

Site ID: 43433
Site Name: LAPD - HOLLYWOOD DIVISION
Violation Date: 01-13-2016
Citation: 23 CCR 16 2712(i) - California Code of Regulations, Title 23, Chapter 16, Section(s) 2712(i)
Violation Description: Failure to maintain on site an approved monitoring plan.
Violation Notes: Returned to compliance on 03/16/2016.
Violation Division: Los Angeles City Fire Department
Violation Program: UST
Violation Source: CERS

Site ID: 43433
Site Name: LAPD - HOLLYWOOD DIVISION
Violation Date: 02-08-2018
Citation: 23 CCR 16 2715(f)(2) - California Code of Regulations, Title 23, Chapter 16, Section(s) 2715(f)(2)

Map ID
Direction
Distance
Elevation

MAP FINDINGS

Site

Database(s)

EDR ID Number
EPA ID Number

HOLLYWOOD POLICE STATION GARAG (Continued)

S101617317

Violation Description: Failure to have at least one facility employee present during operating hours that has been trained in the proper operation and maintenance of the UST system by a designated operator (DO).
Violation Notes: Returned to compliance on 06/13/2018. OBSERVATION: Owner/Operator failed to have at least one employee present during operating hours that has been trained annually in the proper operation and maintenance of the UST system by a designated operator (DO). CORRECTIVE ACTION: Ensure that at least one employee is present during operating hours that has been trained in the proper operation and maintenance of the UST system by a designated operator (DO).
Violation Division: Los Angeles City Fire Department
Violation Program: UST
Violation Source: CERS

Site ID: 43433
Site Name: LAPD - HOLLYWOOD DIVISION
Violation Date: 02-05-2019
Citation: HSC 6.7 25284.2 - California Health and Safety Code, Chapter 6.7, Section(s) 25284.2

Violation Description: "Failure to meet one or more of the following requirements: Install or maintain a liquid-tight spill container. Have a minimum capacity of five gallons. Have a functional drain valve or other method for the removal of liquid from the spill container. Be resistant to galvanic corrosion. Perform a tightness test at installation, every 12 months thereafter, or within 30 days after a repair to the spill container. Tested using applicable manufacturer guidelines, industry codes, engineering standards, or a method approved by a professional engineer. Tested by a certified UST service technician. Maintain records of spill containment testing for 36 months. "
Violation Notes: Returned to compliance on 02/05/2019. OBSERVATION: Owner/Operator failed to meet one or more of the following spill container requirements: install or maintain spill container which is liquid-tight, has a minimum capacity of five gallons, has a functional drain valve or other method for the removal of liquid from the spill container, and is resistant to galvanic corrosion; did not perform tightness test at installation, every 12 months thereafter, or within 30 days after a repair; did not have tested using manufacturer's guidelines, industry codes, engineering standards, or method approved by PE, or was not tested by a certified UST service technician; or failed to maintain testing records for 36 months. Spill bucket had 10" of liquid (~3 gallons) of liquid, and therefore did not hold 5 gallons. Liquid removed during inspection. CORRECTIVE ACTION: Ensure that spill bucket is free of liquid.
Violation Division: Los Angeles City Fire Department
Violation Program: UST
Violation Source: CERS

Site ID: 43433
Site Name: LAPD - HOLLYWOOD DIVISION
Violation Date: 02-08-2018
Citation: 23 CCR 16 2715(i) - California Code of Regulations, Title 23, Chapter 16, Section(s) 2715(i)

Violation Description: Failure to have a properly qualified service technician test leak detection equipment as required every 12 months (vapor, pressure, hydrostatic (VPH) system, sensors, line-leak detectors (LLD), automatic tank gauge (ATG), etc.).
Violation Notes: Returned to compliance on 02/08/2018. OBSERVATION: Annual monitoring

Map ID
Direction
Distance
Elevation

MAP FINDINGS

Site

Database(s)

EDR ID Number
EPA ID Number

HOLLYWOOD POLICE STATION GARAG (Continued)

S101617317

system certification and/or leak detector testing, were last performed on 2/2/17 and was completed today, 2/8/18 6 days past due. These tests are required once every 12 months. CORRECTIVE ACTION: Ensure that annual monitor certification occurs on or before 2/2 every year hereafter.

Violation Division: Los Angeles City Fire Department
Violation Program: UST
Violation Source: CERS

Site ID: 43433
Site Name: LAPD - HOLLYWOOD DIVISION
Violation Date: 01-13-2016
Citation: HSC 6.95 25508(a)(1) - California Health and Safety Code, Chapter 6.95, Section(s) 25508(a)(1)

Violation Description: Failure to complete and electronically submit a site map with all required content.

Violation Notes: Returned to compliance on 03/16/2016.

Violation Division: Los Angeles City Fire Department
Violation Program: HMRRP
Violation Source: CERS

Site ID: 43433
Site Name: LAPD - HOLLYWOOD DIVISION
Violation Date: 02-08-2018
Citation: 23 CCR 16 2665 - California Code of Regulations, Title 23, Chapter 16, Section(s) 2665

Violation Description: Failure to comply with one or more of the following: Failure to install or maintain a liquid-tight spill bucket. Have a minimum capacity of five gallons. Have a functional drain valve or other method for the removal of liquid from the spill bucket/spill container. Be resistant to galvanic corrosion.

Violation Notes: Returned to compliance on 02/08/2018. OBSERVATION: Owner/Operator did not install or maintain spill bucket which is liquid-tight, has a minimum capacity of five gallons, has a functional drain valve or other method for the removal of liquid from the spill bucket/spill container, or is resistant to galvanic corrosion. There was approximately 1 gallon of water in spill bucket . Water was removed from bucket before testing. CORRECTIVE ACTION: Ensure that the spill bucket is liquid-tight, has a minimum capacity of five gallons, has a functional drain valve or other method for the removal of liquid from the spill bucket/spill container, and is resistant to galvanic corrosion.

Violation Division: Los Angeles City Fire Department
Violation Program: UST
Violation Source: CERS

Site ID: 43433
Site Name: LAPD - HOLLYWOOD DIVISION
Violation Date: 02-05-2019
Citation: 23 CCR 16 2712(b)(1)(G) - California Code of Regulations, Title 23, Chapter 16, Section(s) 2712(b)(1)(G)

Violation Description: Failure to comply with one or more of the following overflow prevention equipment requirements: Alert the transfer operator when the tank is 90 percent full by restricting the flow into the tank or triggering an audible and visual alarm; or Restrict delivery of flow to the tank at least 30 minutes before the tank overfills, provided the restriction occurs when the tank is filled to no more than 95

Map ID
Direction
Distance
Elevation

MAP FINDINGS

Site

Database(s)

EDR ID Number
EPA ID Number

HOLLYWOOD POLICE STATION GARAG (Continued)

S101617317

percent of capacity; and activate an audible alarm at least five minutes before the tank overfills; or Provide positive shut-off of flow to the tank when the tank is filled to no more than 95 percent of capacity; or Provide positive shut-off of flow to the tank so that none of the fittings located on the top of the tank are exposed to product due to overfilling. Install/retrofit overfill prevention equipment that does not use flow restrictors on vent piping to meet overfill prevention equipment requirements when the overfill prevention equipment is installed, repaired, or replaced on and after October 1, - 2018. For USTs installed before October 1, 2018, perform an inspection by October 13, 2018 and every 36 months thereafter. For USTs installed on and after October- 1, - 2018, perform an inspection at installation and every 36 months thereafter. Inspected within 30 days after a repair to the overfill prevention equipment. Inspected using an applicable manufacturer guidelines, industry codes, engineering standards, or a method approved by a professional engineer. Inspected by a certified UST service technician. Maintain records of overfill prevention equipment inspection for 36 months.

Violation Notes: Returned to compliance on 04/19/2019. OBSERVATION: Owner/Operator failed to meet one or more of the requirements applicable to overfill prevention equipment. Failure to test overfill prevention by 10/13/18. Tested 2/5/19, results to be reviewed by LAFD upon receipt. CORRECTIVE ACTION: Maintain overfill prevention system to comply with the deficiencies noted above. Submit verification. Test results to be reviewed by LAFD upon submittal.

Violation Division: Los Angeles City Fire Department
Violation Program: UST
Violation Source: CERS

Site ID: 43433
Site Name: LAPD - HOLLYWOOD DIVISION
Violation Date: 02-05-2019
Citation: HSC 6.95 25508(a)(1) - California Health and Safety Code, Chapter 6.95, Section(s) 25508(a)(1)

Violation Description: Failure to complete and electronically submit a site map with all required content.

Violation Notes: Review, update and resubmit the site map in CERS to include the following required missing elements; internal roads, storm and sewer drains, access and exit points, emergency shut offs, evacuation staging area, hazardous materials/waste storage areas and emergency response equipment. You can download detailed SITE MAP INSTRUCTIONS in the Hazardous Materials Business Plan (HMBP) Section using the following link
<https://www.lafd.org/fire-prevention/cupa/documents-forms>.

Violation Division: Los Angeles City Fire Department
Violation Program: HMRRP
Violation Source: CERS

Site ID: 43433
Site Name: LAPD - HOLLYWOOD DIVISION
Violation Date: 04-16-2019
Citation: 23 CCR 16 2632(d)(1)(c),2641(h),2711(a)(8) - California Code of Regulations, Title 23, Chapter 16, Section(s) 2632(d)(1)(c),2641(h),2711(a)(8)

Violation Description: Failure to submit or maintain a current facility plot plan.

Violation Notes: Returned to compliance on 04/19/2019. OBSERVATION: Owner/Operator did not maintain and/or submit a current facility plot plan. Update

Map ID
Direction
Distance
Elevation

MAP FINDINGS

Site

Database(s)

EDR ID Number
EPA ID Number

HOLLYWOOD POLICE STATION GARAG (Continued)

S101617317

address to show 1358 Wilcox Ave.(shows 1401 Wilcox Ave). CORRECTIVE

ACTION: Maintain and/or submit a current facility plot plan with correct address.

Violation Division: Los Angeles City Fire Department
Violation Program: UST
Violation Source: CERS

Site ID: 43433
Site Name: LAPD - HOLLYWOOD DIVISION
Violation Date: 01-13-2016
Citation: 23 CCR 16 2711(a)(8) - California Code of Regulations, Title 23, Chapter 16, Section(s) 2711(a)(8)

Violation Description: Failure to submit, obtain approval, or maintain a complete/accurate plot plan.

Violation Notes: Returned to compliance on 03/16/2016.

Violation Division: Los Angeles City Fire Department
Violation Program: UST
Violation Source: CERS

Evaluation:

Eval General Type: Compliance Evaluation Inspection
Eval Date: 01-13-2016
Violations Found: Yes
Eval Type: Routine done by local agency
Eval Notes: Inspection conducted with Sargeant Ben Fernandes. Inspection report emailed to 34273@lapd.lacity.org. *Follow-up to partial inspection of USTs conducted with Sean Sullivan on 09/17/2015 (DAJGIXJ0W)* *MC test scheduled for first week of February 2016

Eval Division: Los Angeles City Fire Department
Eval Program: UST
Eval Source: CERS

Eval General Type: Compliance Evaluation Inspection
Eval Date: 02-05-2019
Violations Found: Yes
Eval Type: Routine done by local agency
Eval Notes: Inspector Shane Bystrom LAFD, onsite this date to conduct routine inspection of underground storage tank. Consent to enter, inspect and take photographs was given on this date by Otto Tharp, Automotive Supervisor. Monitoring system certification was conducted at this time. Monitoring certification was performed by Richard Blankenbiller, Clean Fuels Inc.. Tester provided the following certifications: ICC: 5012767. EXP: 12/15/2019 VR: #A20929 EXP: 9/14/2019 VMI: #3041 EXP: 3/27/2020 OMNTEC: 120517TA EXP: 12/05/2019 The UST monitoring panel showed all functions normal. The monitoring set up and alarm history were provided for review. The sumps and UDCs were opened for inspection and the sensors were observed positioned to detect a leak at the earliest opportunity. The spill buckets were also visually inspected. The Monitoring Plan was compared to the equipment onsite. The operation of the UST system was compared to the conditions of the operating [Truncated]

Eval Division: Los Angeles City Fire Department
Eval Program: UST
Eval Source: CERS

Eval General Type: Compliance Evaluation Inspection
Eval Date: 02-07-2017

Map ID
Direction
Distance
Elevation

MAP FINDINGS

Site

Database(s)

EDR ID Number
EPA ID Number

HOLLYWOOD POLICE STATION GARAG (Continued)

S101617317

Violations Found: No
Eval Type: Routine done by local agency
Eval Notes: Tank is tested with 1414 Hudson Inspection FA0002222. Both are LAPD sites. Compliance inspection performed on 2/2/17. Both tanks were tested and included in 1 inspection report. Report attached to this FA number and CERS reviewed on 2-7-17.

Eval Division: Los Angeles City Fire Department
Eval Program: UST
Eval Source: CERS

Eval General Type: Other/Unknown
Eval Date: 04-16-2019
Violations Found: No
Eval Type: Other, not routine, done by local agency
Eval Notes: 2/5/19 results not accepted for the following reasons: 1358 Wilcox MC - missing signature 1358 Wilcox OP - missing signature, Tank chart submitted was for 96" diameter tank(~6K gallons). Site has 6K gallon tank, CERS incorrectly shows 1K gallon. 1358 Wilcox SB - missing signature, no method of testing checked. Please resubmit with the above corrections.

Eval Division: Los Angeles City Fire Department
Eval Program: UST
Eval Source: CERS

Eval General Type: Other/Unknown
Eval Date: 06-13-2018
Violations Found: No
Eval Type: Other, not routine, done by local agency
Eval Notes: Email 4/17/18, documenting training of Watch commander & Office staff by DO John, Tait. No outstanding violations or fees observed 6/13/18.

Eval Division: Los Angeles City Fire Department
Eval Program: UST
Eval Source: CERS

Eval General Type: Compliance Evaluation Inspection
Eval Date: 01-13-2016
Violations Found: Yes
Eval Type: Routine done by local agency
Eval Notes: Inspection conducted with Sargeant Ben Fernandes. Inspection report emailed to 34273@lapd.lacity.org.

Eval Division: Los Angeles City Fire Department
Eval Program: HMRRP
Eval Source: CERS

Eval General Type: Compliance Evaluation Inspection
Eval Date: 02-05-2019
Violations Found: Yes
Eval Type: Routine done by local agency
Eval Notes: Consent to enter, inspect and take photographs was given by: Otto Tharp, Automotive Supervisor The Business Activities, Owner/Operator Identification, Hazardous Materials Inventory, Site Map, Emergency Response/Contingency Plan and Employee Training Plan sections were reviewed in CERS and field verified. Review and correct any violations indicated previously in this report, on or before the COMPLY BY date associated with each violation. NOTE: The LAMC, Sections (L.A.M.C. SECTION 57.105.1.4; 57.120.3; 57.121.2 and 57.121.2.1.) requires businesses that store, use or handle hazardous materials in the City

Map ID
Direction
Distance
Elevation

MAP FINDINGS

Site

Database(s)

EDR ID Number
EPA ID Number

HOLLYWOOD POLICE STATION GARAG (Continued)

S101617317

of Los Angeles to obtain a Consolidated Permit from the Los Angeles Fire Department CUPA **** Annual submission of a Hazardous Materials Business Plan into CERS is required between January 1 and March 1 of every year. Please remember that any change in inventory of greater than 100 percent will require new submission within 30 days of that change. As a reminder, [Truncated]

Eval Division: Los Angeles City Fire Department
Eval Program: HMRRP
Eval Source: CERS

Eval General Type: Compliance Evaluation Inspection
Eval Date: 02-08-2018
Violations Found: Yes
Eval Type: Routine done by local agency
Eval Notes: Inspector Shane Bystrom, LAFD, onsite this date to conduct routine inspection of underground storage tank. Consent to enter, inspect and take photographs was given on this date by Steve Mercado, West Division Supervisor. Monitoring system certification was conducted at this time. Monitoring certification was performed by Taylor Almeida, Clean Fuels Inc.. Tester provided the following certifications: VR: B45968 TLS-3XX Tech Recert. 8/12/19 ICC: 2372585 EXP:2/15/18 VMI: LDT-890 #3585 EXP:7/30/16 VMI MLLD #3588 EXP:8/3/16 Omntec: #120117TA EXP:12/1/19 The UST monitoring panel showed all functions normal. The monitoring set up and alarm history were provided for review. The sumps and UDCs were opened for inspection and the sensors were observed positioned to detect a leak at the earliest opportunity. The spill buckets were also visually inspected. The Monitoring Plan was compared to the equipment onsite. The operation of the UST system was compared to the [Truncated]

Eval Division: Los Angeles City Fire Department
Eval Program: UST
Eval Source: CERS

Eval General Type: Other/Unknown
Eval Date: 04-16-2019
Violations Found: Yes
Eval Type: Other, not routine, done by local agency
Eval Notes: Inspector Bystrom reviewed 3/7/19 CERS UST submittal, not accepted because info is incorrect. 2/5/19 CERS violations not corrected and other new corrections to be made, have been added to the other outstanding violations. Site map has incorrect address. Update with 1358 Wilcox(shows 1401 Wilcox). 2/5/19 Overfill Prevention Equipment Testing form received 2/15/19, not completed. Missing technician signature & tank charts. Emailed NOV to:joshua.muncie@lacity.org

Eval Division: Los Angeles City Fire Department
Eval Program: UST
Eval Source: CERS

Eval General Type: Other/Unknown
Eval Date: 04-19-2019
Violations Found: No
Eval Type: Other, not routine, done by local agency
Eval Notes: 2/5/19 results accepted for the following reasons: 1358 Wilcox MC - has signature 1358 Wilcox OP - has signature, Tank chart submitted was for 96" diameter tank (6K gallons). 1358 Wilcox SB - has signature, PEI method of testing checked. Site Map with 1358 Wilcox address submitted to CERS 4/16/19.All corrections made to CERS as requested.

Map ID
Direction
Distance
Elevation

MAP FINDINGS

Site

Database(s)

EDR ID Number
EPA ID Number

HOLLYWOOD POLICE STATION GARAG (Continued)

S101617317

4/19/19 CERS UST submittal accepted.
Eval Division: Los Angeles City Fire Department
Eval Program: UST
Eval Source: CERS

Eval General Type: Compliance Evaluation Inspection
Eval Date: 09-17-2015
Violations Found: No
Eval Type: Routine done by local agency
Eval Notes: Partial inspection conducted with Sean Sullivan.
Eval Division: Los Angeles City Fire Department
Eval Program: UST
Eval Source: CERS

Affiliation:

Affiliation Type Desc: Environmental Contact
Entity Name: Adjutant
Entity Title: Not reported
Affiliation Address: 1358 N. Wilcox Ave
Affiliation City: Los Angeles
Affiliation State: CA
Affiliation Country: Not reported
Affiliation Zip: 90012
Affiliation Phone: Not reported

Affiliation Type Desc: Identification Signer
Entity Name: Ben Fernandes
Entity Title: Sergeant
Affiliation Address: Not reported
Affiliation City: Not reported
Affiliation State: Not reported
Affiliation Country: Not reported
Affiliation Zip: Not reported
Affiliation Phone: Not reported

Affiliation Type Desc: Legal Owner
Entity Name: CITY OF LA - LAPD
Entity Title: Not reported
Affiliation Address: 1358 N. Wilcox Ave
Affiliation City: Los Angeles
Affiliation State: CA
Affiliation Country: United States
Affiliation Zip: 90028
Affiliation Phone: (213) 972-2900

Affiliation Type Desc: Facility Mailing Address
Entity Name: Mailing Address
Entity Title: Not reported
Affiliation Address: 260 S MAIN ST
Affiliation City: LOS ANGELES
Affiliation State: CA
Affiliation Country: Not reported
Affiliation Zip: 90012
Affiliation Phone: Not reported

Affiliation Type Desc: UST Permit Applicant
Entity Name: Ben Fernandes

Map ID
Direction
Distance
Elevation

MAP FINDINGS

Site

Database(s)

EDR ID Number
EPA ID Number

HOLLYWOOD POLICE STATION GARAG (Continued)

S101617317

Entity Title: Sergeant/Adjutant
Affiliation Address: Not reported
Affiliation City: Not reported
Affiliation State: Not reported
Affiliation Country: Not reported
Affiliation Zip: Not reported
Affiliation Phone: (213) 972-2900

Affiliation Type Desc: UST Tank Operator
Entity Name: Ben Fernandes
Entity Title: Not reported
Affiliation Address: 1358 N. Wilcox Ave
Affiliation City: Hollywood
Affiliation State: CA
Affiliation Country: United States
Affiliation Zip: 90028
Affiliation Phone: (213) 972-2900

Affiliation Type Desc: CUPA District
Entity Name: Los Angeles City Fire Department
Entity Title: Not reported
Affiliation Address: 200 North Main Street, Room 1780
Affiliation City: Los Angeles
Affiliation State: CA
Affiliation Country: Not reported
Affiliation Zip: 90012
Affiliation Phone: (213) 978-3680

Affiliation Type Desc: Operator
Entity Name: CITY OF LOS ANGELES
Entity Title: Not reported
Affiliation Address: Not reported
Affiliation City: Not reported
Affiliation State: Not reported
Affiliation Country: Not reported
Affiliation Zip: Not reported
Affiliation Phone: (213) 972-2900

Affiliation Type Desc: Parent Corporation
Entity Name: LAPD - HOLLYWOOD DIVISION
Entity Title: Not reported
Affiliation Address: Not reported
Affiliation City: Not reported
Affiliation State: Not reported
Affiliation Country: Not reported
Affiliation Zip: Not reported
Affiliation Phone: Not reported

Affiliation Type Desc: UST Tank Owner
Entity Name: CITY OF LOS ANGELES
Entity Title: Not reported
Affiliation Address: 1358 N. Wilcox Ave
Affiliation City: Hollywood
Affiliation State: CA
Affiliation Country: United States
Affiliation Zip: 90028
Affiliation Phone: (213) 972-2900

Map ID
Direction
Distance
Elevation

MAP FINDINGS

Site

Database(s)

EDR ID Number
EPA ID Number

HOLLYWOOD POLICE STATION GARAG (Continued)

S101617317

Affiliation Type Desc: UST Property Owner Name
Entity Name: CITY OF LOS ANGELES
Entity Title: Not reported
Affiliation Address: 1358 N. Wilcox Ave
Affiliation City: Hollywood
Affiliation State: CA
Affiliation Country: United States
Affiliation Zip: 90028
Affiliation Phone: (213) 972-2900

**A13
ENE
< 1/8
0.039 mi.
207 ft.**

**STEPANS AUTOMOTIVE
1425 N CAHUENGA BLVD
HOLLYWOOD, CA 90028**

**HAZNET S123548718
HAZMAT N/A**

Site 13 of 16 in cluster A

**Relative:
Higher
Actual:
344 ft.**

HAZNET:
Name: STEPANS AUTOMOTIVE
Address: 1425 N CAHUENGA BLVD
City,State,Zip: HOLLYWOOD, CA 900280000
Year: 2017
GEPID: CAL000042779
Contact: ALBERT MASSACHI
Telephone: 3234676646
Mailing Name: Not reported
Mailing Address: 1425 N CAHUENGA BLVD
Mailing City,St,Zip: LOS ANGELES, CA 900288125
Gen County: Los Angeles
TSD EPA ID: CAD008252405
TSD County: Los Angeles
Tons: 0.11676
CA Waste Code: 133-Aqueous solution with total organic residues 10 percent or more
Method: H061-Fuel Blending Prior To Energy Recovery At Another Site
Facility County: Los Angeles

Name: STEPANS AUTOMOTIVE
Address: 1425 N CAHUENGA BLVD
City,State,Zip: HOLLYWOOD, CA 900280000
Year: 2016
GEPID: CAL000042779
Contact: ALBERT MASSACHI
Telephone: 3234676646
Mailing Name: Not reported
Mailing Address: 1425 N CAHUENGA BLVD
Mailing City,St,Zip: LOS ANGELES, CA 900288125
Gen County: Los Angeles
TSD EPA ID: CAD008252405
TSD County: Los Angeles
Tons: 0.108
CA Waste Code: 214-Unspecified solvent mixture
Method: H061-Fuel Blending Prior To Energy Recovery At Another Site
Facility County: Los Angeles

Name: STEPANS AUTOMOTIVE
Address: 1425 N CAHUENGA BLVD
City,State,Zip: HOLLYWOOD, CA 900280000
Year: 2014

Map ID
Direction
Distance
Elevation

MAP FINDINGS

Site

Database(s)

EDR ID Number
EPA ID Number

STEPANS AUTOMOTIVE (Continued)

S123548718

GEPaid: CAL000042779
Contact: ALBERT MASSACHI
Telephone: 3234676646
Mailing Name: Not reported
Mailing Address: 1425 N CAHUENGA BLVD
Mailing City,St,Zip: LOS ANGELES, CA 900288125
Gen County: Los Angeles
TSD EPA ID: CAD008252405
TSD County: Los Angeles
Tons: 0.1251
CA Waste Code: 133-Aqueous solution with total organic residues 10 percent or more
Method: H061-Fuel Blending Prior To Energy Recovery At Another Site
Facility County: Los Angeles

Name: STEPANS AUTOMOTIVE
Address: 1425 N CAHUENGA BLVD
City,State,Zip: HOLLYWOOD, CA 900280000
Year: 1999

GEPaid: CAL000042779
Contact: ALBERT MASSACHI
Telephone: 3234676646
Mailing Name: Not reported
Mailing Address: 1425 N CAHUENGA BLVD
Mailing City,St,Zip: LOS ANGELES, CA 900288125
Gen County: Los Angeles
TSD EPA ID: CAT000613935
TSD County: Los Angeles
Tons: 0.042
CA Waste Code: 134-Aqueous solution with total organic residues less than 10 percent
Method: H01-Transfer Station
Facility County: Los Angeles

Name: STEPANS AUTOMOTIVE
Address: 1425 N CAHUENGA BLVD
City,State,Zip: HOLLYWOOD, CA 900280000
Year: 1998
GEPaid: CAL000042779
Contact: ALBERT MASSACHI
Telephone: 3234676646
Mailing Name: Not reported
Mailing Address: 1425 N CAHUENGA BLVD
Mailing City,St,Zip: LOS ANGELES, CA 900288125
Gen County: Los Angeles
TSD EPA ID: CAT000613893
TSD County: Los Angeles
Tons: 0.063
CA Waste Code: 134-Aqueous solution with total organic residues less than 10 percent
Method: H01-Transfer Station
Facility County: Los Angeles

[Click this hyperlink](#) while viewing on your computer to access additional CA_HAZNET: detail in the EDR Site Report.

LOS ANGELES HM:

Name: STEPAN'S AUTOMOTIVE
Address: 1425 N CAHUENGA BLVD
City,State,Zip: LOS ANGELES, CA 90028

Map ID
Direction
Distance
Elevation

MAP FINDINGS

Site

Database(s)

EDR ID Number
EPA ID Number

STEPANS AUTOMOTIVE (Continued)

S123548718

Facility ID: FA0023409
Last Run Date: 06/01/2019
Status: INACTIVE

A14
WNW
< 1/8
0.048 mi.
251 ft.
LAPD - HOLLYWOOD GARAGE
1414 N HUDSON AVE
LOS ANGELES, CA 90028
Site 14 of 16 in cluster A

UST **U004263656**
N/A

Relative: UST:
Higher Name: LAPD - HOLLYWOOD GARAGE
Address: 1414 N HUDSON AVE
Actual: City,State,Zip: LOS ANGELES, CA 90028
342 ft. Facility ID: FA0002222
Permitting Agency: Los Angeles City Fire Department
Latitude: 34.09659
Longitude: -118.33152

LOS ANGELES UST:
Name: LAPD - HOLLYWOOD POLICE MOTOR TRANS
Address: 1414 N HUDSON AVE
City,State,Zip: LOS ANGELES, CA 90028
Facility ID: FA0002222
Last Run Date: 06/01/2019
Status: ACTIVE

A15
WNW
< 1/8
0.048 mi.
251 ft.
CITY OF LOS ANGELES
1414 N HUDSON AVE
LOS ANGELES, CA 90028
Site 15 of 16 in cluster A

CERS HAZ WASTE **S101585433**
SWEEPS UST **N/A**
CERS TANKS
CA FID UST
HAZMAT
CERS

Relative: CERS HAZ WASTE:
Higher Name: LAPD - HOLLYWOOD POLICE MOTOR TRANS
Actual: Address: 1414 N HUDSON AVE
342 ft. City,State,Zip: LOS ANGELES, CA 90028
Site ID: 129688
CERS ID: 10240912
CERS Description: Hazardous Waste Generator

SWEEPS UST:
Name: CITY OF LOS ANGELES
Address: 1414 N HUDSON AVE
City: LOS ANGELES
Status: Active
Comp Number: 4393
Number: 4
Board Of Equalization: Not reported
Referral Date: 01-08-93
Action Date: 01-08-93
Created Date: 02-29-88
Owner Tank Id: Not reported
SWRCB Tank Id: Not reported

Map ID
Direction
Distance
Elevation

MAP FINDINGS

Site

Database(s)

EDR ID Number
EPA ID Number

CITY OF LOS ANGELES (Continued)

S101585433

Tank Status: Not reported
Capacity: Not reported
Active Date: Not reported
Tank Use: Not reported
STG: Not reported
Content: Not reported
Number Of Tanks: Not reported

CERS TANKS:

Name: LAPD - HOLLYWOOD POLICE MOTOR TRANS
Address: 1414 N HUDSON AVE
City,State,Zip: LOS ANGELES, CA 90028
Site ID: 129688
CERS ID: 10240912
CERS Description: Underground Storage Tank

CA FID UST:

Facility ID: 19023505
Regulated By: UTNKA
Regulated ID: Not reported
Cortese Code: Not reported
SIC Code: Not reported
Facility Phone: 2134852357
Mail To: Not reported
Mailing Address: 200 N MAIN ST
Mailing Address 2: Not reported
Mailing City,St,Zip: LOS ANGELES 900280000
Contact: Not reported
Contact Phone: Not reported
DUNs Number: Not reported
NPDES Number: Not reported
EPA ID: Not reported
Comments: Not reported
Status: Active

LOS ANGELES HM:

Name: LAPD - HOLLYWOOD POLICE MOTOR TRANS
Address: 1414 N HUDSON AVE
City,State,Zip: LOS ANGELES, CA 90028
Facility ID: FA0002222
Last Run Date: 06/01/2019
Status: ACTIVE

CERS:

Name: LAPD - HOLLYWOOD POLICE MOTOR TRANS
Address: 1414 N HUDSON AVE
City,State,Zip: LOS ANGELES, CA 90028
Site ID: 129688
CERS ID: 10240912
CERS Description: Chemical Storage Facilities

Violations:

Site ID: 129688
Site Name: LAPD - HOLLYWOOD POLICE MOTOR TRANS
Violation Date: 02-05-2018
Citation: HSC 6.7 25284, 25286 - California Health and Safety Code, Chapter 6.7,

Map ID
Direction
Distance
Elevation

MAP FINDINGS

Site

Database(s)

EDR ID Number
EPA ID Number

CITY OF LOS ANGELES (Continued)

S101585433

Section(s) 25284, 25286
Violation Description: Failure to submit a complete and accurate application for a permit to operate a UST, or for renewal of the permit.
Violation Notes: Returned to compliance on 06/13/2018. OBSERVATION: UST tank information is not current in CERS. Any change of information must be updated in CERS within 30 days of the change. CORRECTIVE ACTION: Immediately update the required information in CERS and submit for review by the CUPA.
Violation Division: Los Angeles City Fire Department
Violation Program: UST
Violation Source: CERS
Site ID: 129688
Site Name: LAPD - HOLLYWOOD POLICE MOTOR TRANS
Violation Date: 02-05-2019
Citation: HSC 6.7 25284, 25286 - California Health and Safety Code, Chapter 6.7, Section(s) 25284, 25286
Violation Description: Failure to submit a complete and accurate application for a permit to operate a UST, or for renewal of the permit.
Violation Notes: OBSERVATION: UST tank information is not current in CERS. Update Tank 1(east) & Tank 2 (west) & Tank 3(Waste oil): All have fill tube shut off devices/flappers(show NO Fill tube shut off devices/flappers), & all have No A/V Alarm(shows A/V Alarm). Any change of information must be updated in CERS within 30 days of the change. CORRECTIVE ACTION: Immediately update the required information in CERS and submit for review by the CUPA.
Violation Division: Los Angeles City Fire Department
Violation Program: UST
Violation Source: CERS
Site ID: 129688
Site Name: LAPD - HOLLYWOOD POLICE MOTOR TRANS
Violation Date: 02-05-2019
Citation: 23 CCR 16 2712(b)(1)(G) - California Code of Regulations, Title 23, Chapter 16, Section(s) 2712(b)(1)(G)
Violation Description: Failure to comply with one or more of the following overfill prevention equipment requirements: Alert the transfer operator when the tank is 90 percent full by restricting the flow into the tank or triggering an audible and visual alarm; or Restrict delivery of flow to the tank at least 30 minutes before the tank overfills, provided the restriction occurs when the tank is filled to no more than 95 percent of capacity; and activate an audible alarm at least five minutes before the tank overfills; or Provide positive shut-off of flow to the tank when the tank is filled to no more than 95 percent of capacity; or Provide positive shut-off of flow to the tank so that none of the fittings located on the top of the tank are exposed to product due to overfilling. Install/retrofit overfill prevention equipment that does not use flow restrictors on vent piping to meet overfill prevention equipment requirements when the overfill prevention equipment is installed, repaired, or replaced on and after October 1, - 2018. For USTs installed before October 1, 2018, perform an inspection by October 13, 2018 and every 36 months thereafter. For USTs installed on and after October- 1,- 2018, perform an inspection at installation and every 36 months thereafter. Inspected within 30 days after a repair to the overfill prevention equipment. Inspected using an applicable manufacturer guidelines, industry codes, engineering standards, or a method approved by a professional

Map ID
Direction
Distance
Elevation

MAP FINDINGS

Site

Database(s)

EDR ID Number
EPA ID Number

CITY OF LOS ANGELES (Continued)

S101585433

Violation Notes: engineer. Inspected by a certified UST service technician. Maintain records of overfill prevention equipment inspection for 36 months. Returned to compliance on 04/19/2019. OBSERVATION: Owner/Operator failed to meet one or more of the requirements applicable to overfill prevention equipment. Failure to test overfill prevention by 10/13/18. CORRECTIVE ACTION: Maintain overfill prevention system to comply with the deficiencies noted above. Submit verification. Test results to be reviewed by LAFD upon submittal.

Violation Division: Los Angeles City Fire Department
Violation Program: UST
Violation Source: CERS

Site ID: 129688
Site Name: LAPD - HOLLYWOOD POLICE MOTOR TRANS
Violation Date: 02-05-2018
Citation: HSC 6.95 25508.1(a)-(f) - California Health and Safety Code, Chapter 6.95, Section(s) 25508.1(a)-(f)

Violation Description: Failure to electronically update business plan within 30 days of any one of the following events: A 100 percent or more increase in the quantity of a previously disclosed material. Any handling of a previously undisclosed hazardous materials at or above reportable quantities. A change of business address, business ownership, or business name. A substantial change in the handler's operations that requires modification to any portion of the business plan.

Violation Notes: OBSERVATION: The business failed to update business plan within 30 days when one of the following occurs: a 100 percent or more increase in the quantity of a previously disclosed material; any handling of a previously undisclosed hazardous material; a change of business address, business ownership, or business name; or a substantial change in the handler's operations that requires modification to any portion of the business plan. CORRECTIVE ACTION: Update all submittal elements effected by the change(s) and electronically submit the update within 30 days.

Violation Division: Los Angeles City Fire Department
Violation Program: HMRRP
Violation Source: CERS

Site ID: 129688
Site Name: LAPD - HOLLYWOOD POLICE MOTOR TRANS
Violation Date: 12-02-2015
Citation: HSC 6.75 25299.30-25299.34 - California Health and Safety Code, Chapter 6.75, Section(s) 25299.30-25299.34

Violation Description: Failure to submit and maintain complete and current Certification of Financial Responsibility or other mechanism of financial assurance.

Violation Notes: Returned to compliance on 07/11/2016. OBSERVATION: Financial responsibility documents have not been submitted to the CUPA. Current financial responsibility documents are required to be submitted annually. CORRECTIVE ACTION: Complete and submit a copy of the financial responsibility by [date, 30 days from now]. Please submit updated financial responsibility.

Violation Division: Los Angeles City Fire Department
Violation Program: UST
Violation Source: CERS

Site ID: 129688
Site Name: LAPD - HOLLYWOOD POLICE MOTOR TRANS
Violation Date: 04-16-2019

Map ID
Direction
Distance
Elevation

MAP FINDINGS

Site

Database(s)

EDR ID Number
EPA ID Number

CITY OF LOS ANGELES (Continued)

S101585433

Citation: 23 CCR 16 2712(b)(1)(G) - California Code of Regulations, Title 23, Chapter 16, Section(s) 2712(b)(1)(G)

Violation Description: Failure to comply with one or more of the following overflow prevention equipment requirements: Alert the transfer operator when the tank is 90 percent full by restricting the flow into the tank or triggering an audible and visual alarm; or Restrict delivery of flow to the tank at least 30 minutes before the tank overfills, provided the restriction occurs when the tank is filled to no more than 95 percent of capacity; and activate an audible alarm at least five minutes before the tank overfills; or Provide positive shut-off of flow to the tank when the tank is filled to no more than 95 percent of capacity; or Provide positive shut-off of flow to the tank so that none of the fittings located on the top of the tank are exposed to product due to overfilling. Install/retrofit overflow prevention equipment that does not use flow restrictors on vent piping to meet overflow prevention equipment requirements when the overflow prevention equipment is installed, repaired, or replaced on and after October 1, - 2018. For USTs installed before October 1, 2018, perform an inspection by October 13, 2018 and every 36 months thereafter. For USTs installed on and after October- 1,- 2018, perform an inspection at installation and every 36 months thereafter. Inspected within 30 days after a repair to the overflow prevention equipment. Inspected using an applicable manufacturer guidelines, industry codes, engineering standards, or a method approved by a professional engineer. Inspected by a certified UST service technician. Maintain records of overflow prevention equipment inspection for 36 months.

Violation Notes: Returned to compliance on 04/19/2019. OBSERVATION: Owner/Operator failed to meet one or more of the requirements applicable to overflow prevention equipment. Failure to test overflow prevention by 10/13/18. Attempted to test 2/5/19, but technician was unable to remove drop tubes. CORRECTIVE ACTION: Maintain overflow prevention system to comply with the deficiencies noted above by testing Overflow Prevention Equipment. Submit verification. Test results to be reviewed by LAFD upon submittal. Ensure that all test procedures and tank charts are submitted with results.

Violation Division: Los Angeles City Fire Department
Violation Program: UST
Violation Source: CERS

Site ID: 129688
Site Name: LAPD - HOLLYWOOD POLICE MOTOR TRANS
Violation Date: 04-16-2019
Citation: HSC 6.7 25284, 25286 - California Health and Safety Code, Chapter 6.7, Section(s) 25284, 25286

Violation Description: Failure to submit a complete and accurate application for a permit to operate a UST, or for renewal of the permit.

Violation Notes: OBSERVATION: UST tank information is not current in CERS. Update all tanks: Other Tank Monitoring; Other Monitoring - NO(shows YES), Specify Other Monitoring - LEAVE BLANK(shows 208 in Fill Sump), Comments & Additional Information - Fill Sumps monitored by 208 sensors(shows BLANK). Update tanks 1 & 2 (87 East & West): UDC Monitoring Stops Flow of Product @ Dispensers - NO(shows YES). Tank 3(Waste Oil): MLLD Manufacturer - LEAVE BLANK(shows VMI) & MLLD Model # - LEAVE BLANK(shows 99 LD-2000). Any change of information must be updated in CERS within 30 days of the change. CORRECTIVE ACTION: Immediately update the required information in CERS and submit for review by the CUPA.

Map ID
Direction
Distance
Elevation

MAP FINDINGS

Site

Database(s)

EDR ID Number
EPA ID Number

CITY OF LOS ANGELES (Continued)

S101585433

Violation Division: Los Angeles City Fire Department
Violation Program: UST
Violation Source: CERS

Site ID: 129688
Site Name: LAPD - HOLLYWOOD POLICE MOTOR TRANS
Violation Date: 02-05-2018
Citation: 23 CCR 16 2715(i) - California Code of Regulations, Title 23, Chapter 16, Section(s) 2715(i)
Violation Description: Failure to have a properly qualified service technician test leak detection equipment as required every 12 months (vapor, pressure, hydrostatic (VPH) system, sensors, line-leak detectors (LLD), automatic tank gauge (ATG), etc.).
Violation Notes: Returned to compliance on 02/05/2018. OBSERVATION: Annual monitoring system certification and/or leak detector testing, were last performed on 2/2/18 and was completed on 2/5/18, 3 days past due. These tests are required once every 12 months. CORRECTIVE ACTION: Ensure that annual monitor certification is performed by 2/2.

Violation Division: Los Angeles City Fire Department
Violation Program: UST
Violation Source: CERS

Site ID: 129688
Site Name: LAPD - HOLLYWOOD POLICE MOTOR TRANS
Violation Date: 02-02-2017
Citation: HSC 6.75 25299.30-25299.34 - California Health and Safety Code, Chapter 6.75, Section(s) 25299.30-25299.34
Violation Description: Failure to submit and maintain complete and current Certification of Financial Responsibility or other mechanism of financial assurance.
Violation Notes: Returned to compliance on 02/05/2018. Observation: Insurance submitted is from 1/8/ 2016. Needs to be updated annually. Update in CERS and in UST book. Corrective action: Submit updated Insurance plan for 2017. Update both CFO letter and Insurance in CERS and UST book.

Violation Division: Los Angeles City Fire Department
Violation Program: UST
Violation Source: CERS

Site ID: 129688
Site Name: LAPD - HOLLYWOOD POLICE MOTOR TRANS
Violation Date: 02-02-2017
Citation: HSC 6.7 25284 - California Health and Safety Code, Chapter 6.7, Section(s) 25284
Violation Description: Failure to obtain a valid permit to operate from the CUPA.
Violation Notes: Returned to compliance on 02/05/2018. Observation: No valid CUPA permit onsite. Corrective Action: obtain and post valid CUPA permit.

Violation Division: Los Angeles City Fire Department
Violation Program: UST
Violation Source: CERS

Site ID: 129688
Site Name: LAPD - HOLLYWOOD POLICE MOTOR TRANS
Violation Date: 02-05-2019
Citation: HSC 6.7 25299(a)(9) - California Health and Safety Code, Chapter 6.7, Section(s) 25299(a)(9)
Violation Description: Leak detection equipment disabled or tampered with in a manner that would prevent the monitoring system from detecting and/or alerting the owner/operator of a leak.

Map ID
Direction
Distance
Elevation

MAP FINDINGS

Site

Database(s)

EDR ID Number
EPA ID Number

CITY OF LOS ANGELES (Continued)

S101585433

Violation Notes: Returned to compliance on 02/05/2019. OBSERVATION: The vent sump sensor was raised approximately 6 inches off the lowest point of the sump and not located to detect a leak at the earliest opportunity. Monitoring equipment shall be maintained to be able to detect a leak at the earliest possible opportunity. Corrected during inspection. CORRECTIVE ACTION: Ensure that all sensors are located at the lowest point of the sump.

Violation Division: Los Angeles City Fire Department
Violation Program: UST
Violation Source: CERS

Site ID: 129688
Site Name: LAPD - HOLLYWOOD POLICE MOTOR TRANS
Violation Date: 02-05-2019
Citation: 23 CCR 16 2641(j) - California Code of Regulations, Title 23, Chapter 16, Section(s) 2641(j)

Violation Description: Failure of the leak detection equipment to be installed, calibrated, operated, and/or maintained properly.

Violation Notes: Returned to compliance on 02/05/2019. OBSERVATION: Owner/Operator did not properly install, calibrate, operate and/or maintain leak detection equipment. UDC 1/2 & 3/4 had splices in wire outside junction box. UDC 1/2 sensor wire was long enough to reuse. UDC 3/4 sensor was replaced under like for like permit. CORRECTIVE ACTION: Corrected on site, during inspection.

Violation Division: Los Angeles City Fire Department
Violation Program: UST
Violation Source: CERS

Site ID: 129688
Site Name: LAPD - HOLLYWOOD POLICE MOTOR TRANS
Violation Date: 02-05-2019
Citation: 23 CCR 16 2712 - California Code of Regulations, Title 23, Chapter 16, Section(s) 2712

Violation Description: Failure to comply with any of the applicable requirements of the permit issued for the operation of the UST system.

Violation Notes: Not reported

Violation Division: Los Angeles City Fire Department
Violation Program: UST
Violation Source: CERS

Site ID: 129688
Site Name: LAPD - HOLLYWOOD POLICE MOTOR TRANS
Violation Date: 02-02-2017
Citation: 23 CCR 16 2632(d)(1)(C), 2641(h), 2711(a)(8) - California Code of Regulations, Title 23, Chapter 16, Section(s) 2632(d)(1)(C), 2641(h), 2711(a)(8)

Violation Description: Failure to submit or update a plot plan.

Violation Notes: Returned to compliance on 02/05/2018. Observation: CERS lists the following incorrectly: 1. Overfill protection audible/visual...not at this loaction 2. Tank monitoring lists 420 and 208 sensor. Tank monitoring is 420 sensor only. 208 is for piping/fill sump and vent box. 3. Update Certificate of financial responsibility and provide proof of insurance.

Violation Division: Los Angeles City Fire Department
Violation Program: UST
Violation Source: CERS

Map ID
Direction
Distance
Elevation

MAP FINDINGS

Site

Database(s)

EDR ID Number
EPA ID Number

CITY OF LOS ANGELES (Continued)

S101585433

Site ID: 129688
Site Name: LAPD - HOLLYWOOD POLICE MOTOR TRANS
Violation Date: 02-05-2018
Citation: HSC 6.95 25508(a)(1) - California Health and Safety Code, Chapter 6.95, Section(s) 25508(a)(1)
Violation Description: Failure to complete and electronically submit a site map with all required content.
Violation Notes: OBSERVATION: The business failed to complete and electronically submit a site map with all required content. Update site map with location of all reported chemicals. CORRECTIVE ACTION: Complete and electronically submit a site map with all required content.
Violation Division: Los Angeles City Fire Department
Violation Program: HMRRP
Violation Source: CERS

Evaluation:
Eval General Type: Compliance Evaluation Inspection
Eval Date: 02-05-2019
Violations Found: Yes
Eval Type: Routine done by local agency
Eval Notes: Inspector Shane Bystrom LAFD, onsite this date to conduct routine inspection of underground storage tank. Consent to enter, inspect and take photographs was given on this date by Otto Tharp, Automotive Supervisor. Monitoring system certification was conducted at this time. Monitoring certification was performed by Richard Blankenbiller, Clean Fuels Inc.. Tester provided the following certifications: ICC: 5012767. EXP: 12/15/2019 VR: #A20929 EXP: 9/14/2019 VMI: #3041 EXP: 3/27/2020 OMNTEC: 120517TA EXP: 12/05/2019 The UST monitoring panel showed all functions normal. The monitoring set up and alarm history were provided for review. The sumps and UDCs were opened for inspection and the sensors were observed positioned to detect a leak at the earliest opportunity. The spill buckets were also visually inspected. The Monitoring Plan was compared to the equipment onsite. The operation of the UST system was compared to the conditions of the operating [Truncated]
Eval Division: Los Angeles City Fire Department
Eval Program: UST
Eval Source: CERS

Eval General Type: Compliance Evaluation Inspection
Eval Date: 12-02-2015
Violations Found: No
Eval Type: Routine done by local agency
Eval Notes: Inspection conducted with Rami Davidyan, Acting Supervisor and Greg Field, Supervisor.
Eval Division: Los Angeles City Fire Department
Eval Program: HMRRP
Eval Source: CERS

Eval General Type: Compliance Evaluation Inspection
Eval Date: 02-28-2019
Violations Found: No
Eval Type: Routine done by local agency
Eval Notes: Steven Mercado, Automotive Supervisor West Bureau Office
Eval Division: Los Angeles County Fire Department
Eval Program: HW
Eval Source: CERS

Map ID
Direction
Distance
Elevation

MAP FINDINGS

Site

Database(s)

EDR ID Number
EPA ID Number

CITY OF LOS ANGELES (Continued)

S101585433

Eval General Type: Compliance Evaluation Inspection
Eval Date: 03-06-2017
Violations Found: No
Eval Type: Routine done by local agency
Eval Notes: Reports previously attached.
Eval Division: Los Angeles City Fire Department
Eval Program: UST
Eval Source: CERS

Eval General Type: Other/Unknown
Eval Date: 04-16-2019
Violations Found: Yes
Eval Type: Other, not routine, done by local agency
Eval Notes: Inspector Bystrom reviewed 3/7/19 CERS UST submittal, not accepted because info is incorrect. 2/5/19 CERS violations corrected, however new corrections to be made, have been observed. 2/5/19 Overfill Prevention Equipment Inspection not completed due to failure to remove Drop tubes. Also make sure that tank charts are submitted with Overfill Prevention Test results. Emailed NOV to:joshua.muncie@lacity.org
Eval Division: Los Angeles City Fire Department
Eval Program: UST
Eval Source: CERS

Eval General Type: Other/Unknown
Eval Date: 04-19-2019
Violations Found: No
Eval Type: Other, not routine, done by local agency
Eval Notes: 2/5/19 results accepted for the following reasons: 1414 Hudson SB, with no failures - has signature. PEI docs attached separately. MC corrections not received in 4/18/19 email. Received 2/5/19 MC corrections on 4/19/19 - has signature. 3/19/19 Overfill Prevention Equipment Test Results, with no failures - has signature, Tank charts submitted was for 96" diameter tank(~8K gallons). PEI docs attached separately.
Eval Division: Los Angeles City Fire Department
Eval Program: UST
Eval Source: CERS

Eval General Type: Other/Unknown
Eval Date: 04-16-2019
Violations Found: No
Eval Type: Other, not routine, done by local agency
Eval Notes: 2/5/19 results rejected for the following reasons: 1414 Hudson MC - missing signature 1414 Hudson OP - incomplete test(unable to remove drop tubes to test), missing signature, Tank chart submitted was for 96" diameter tank(~6K gallons). Site has 2- 8K gallon tanks 1414 Hudson SB - missing signature Please resubmit with the above corrections.
Eval Division: Los Angeles City Fire Department
Eval Program: UST
Eval Source: CERS

Eval General Type: Compliance Evaluation Inspection
Eval Date: 09-17-2015
Violations Found: No
Eval Type: Routine done by local agency

Map ID
Direction
Distance
Elevation

MAP FINDINGS

Site

Database(s)

EDR ID Number
EPA ID Number

CITY OF LOS ANGELES (Continued)

S101585433

Eval Notes: Partial inspection conducted with Sean Sullivan.
Eval Division: Los Angeles City Fire Department
Eval Program: UST
Eval Source: CERS

Eval General Type: Compliance Evaluation Inspection
Eval Date: 12-02-2015
Violations Found: Yes
Eval Type: Routine done by local agency
Eval Notes: Inspection conducted with Rami Davidyan, Acting Supervisor and Greg Field, Supervisor. Please submit updated financial responsibility.
*NOTE: Information submitted for tank at another location. In CERS TANK #4 is not located at 1414 N Hudson Ave, it's located across the street at LAPD 1358 N Wilcox .

Eval Division: Los Angeles City Fire Department
Eval Program: UST
Eval Source: CERS

Eval General Type: Other/Unknown
Eval Date: 02-21-2017
Violations Found: No
Eval Type: Other, not routine, done by local agency
Eval Notes: Inspector Craig reviewed results for both 1414 N Hudson and 1401 Wilcox. Both sites maintain separate UST binders and are separate locations however are tested together. Both are LAPD facilities 1 block apart.

Eval Division: Los Angeles City Fire Department
Eval Program: UST
Eval Source: CERS

Eval General Type: Other/Unknown
Eval Date: 06-13-2018
Violations Found: No
Eval Type: Other, not routine, done by local agency
Eval Notes: Reviewed and accepted CERS submitted 4/17/18. Corrected outstanding violations

Eval Division: Los Angeles City Fire Department
Eval Program: UST
Eval Source: CERS

Eval General Type: Compliance Evaluation Inspection
Eval Date: 02-02-2017
Violations Found: Yes
Eval Type: Routine done by local agency
Eval Notes: Inspector Craig LAFD, on site this date to conduct routine inspection of underground storage tank. Consent to enter, inspect and take photographs was given on this date by Rami Davidyan, West Bureau Supervisor Monitoring system certification (was/was not) conducted at this time. Monitoring certification was performed by Clean Fuels Richard Blankenbiller Tester provided the following certifications: Richard Blankenbiller ICC: 990648 EXP: 1/11/2018 VR: #A20929 EXP: 9/27/17 VMI: #3041 EXP: 3/27/2018 The UST monitoring panel showed all functions normal. The monitoring set up and alarm history were provided for review. The sumps and UDCs were opened for inspection and the sensors were observed positioned to detect a leak at the earliest opportunity. The spill buckets were also visually inspected. The Monitoring Plan was compared to the equipment onsite. The operation of

Map ID
Direction
Distance
Elevation

MAP FINDINGS

Site

Database(s)

EDR ID Number
EPA ID Number

CITY OF LOS ANGELES (Continued)

S101585433

the UST system was compared to the conditions of the operating permit.
Property Owner: [Truncated]

Eval Division: Los Angeles City Fire Department
Eval Program: UST
Eval Source: CERS

Eval General Type: Compliance Evaluation Inspection
Eval Date: 02-05-2018
Violations Found: Yes
Eval Type: Routine done by local agency
Eval Notes: Inspector Shane Bystrom, LAFD, onsite this date to conduct routine inspection of underground storage tank. Consent to enter, inspect and take photographs was given on this date by Steve Mercado, West Division Supervisor. Monitoring system certification was conducted at this time. Monitoring certification was performed by Richard Blankenbiller, Clean Fuels. Tester provided the following certifications: ICC: 5012767. EXP: 12/15/2019 VR: #A20929 EXP: 9/14/2019 VMI: #3041 EXP: 3/27/2018 OMNTEC: 120517TA EXP: 12/05/2019 The UST monitoring panel showed all functions normal. The monitoring set up and alarm history were provided for review. The sumps and UDCs were opened for inspection and the sensors were observed positioned to detect a leak at the earliest opportunity. The spill buckets were also visually inspected. The Monitoring Plan was compared to the equipment onsite. The operation of the UST system was compared to the conditions of the operating [Truncated]

Eval Division: Los Angeles City Fire Department
Eval Program: UST
Eval Source: CERS

Eval General Type: Compliance Evaluation Inspection
Eval Date: 02-05-2018
Violations Found: Yes
Eval Type: Routine done by local agency
Eval Notes: On site for routine hazardous materials and business emergency plan inspection. Consent to enter and inspect was given by Steve Mercado, Supervisor West Division. Permit posted Observed the facility and inspected hazardous materials storage. ATF Dexron II - 220 gallons Synthetic Oil - 55 gallons Gas - 16K gallons New Oil - 110 gallons Grease - 55 gallons Soap - 55 gallons Oxygen - 281 ft³ Waste Oil - 1K gallons Acetylene - 330 ft³ Waste Solids - 800 pounds Waste Liquids - 30 gallons Annual employee safety training records were maintained. The facility is responsible for identifying all hazardous materials, to include hazardous wastes, which are above disclosure thresholds. If there is a change in the type or amount of chemicals that are maintained on site, please submit revised documents (electronically) within 30 days of the change. Document review in CERS and field verification this date identified the following: 1. OBSERVATION: The business [Truncated]

Eval Division: Los Angeles City Fire Department
Eval Program: HMRRP
Eval Source: CERS

Coordinates:
Site ID: 129688
Facility Name: LAPD - HOLLYWOOD POLICE MOTOR TRANS
Env Int Type Code: HWG
Program ID: 10240912

Map ID
Direction
Distance
Elevation

MAP FINDINGS

Site

Database(s)

EDR ID Number
EPA ID Number

CITY OF LOS ANGELES (Continued)

S101585433

Coord Name: Not reported
Ref Point Type Desc: Center of a facility or station.
Latitude: 34.096590
Longitude: -118.331520

Affiliation:

Affiliation Type Desc: CUPA District
Entity Name: Los Angeles City Fire Department
Entity Title: Not reported
Affiliation Address: 200 North Main Street, Room 1780
Affiliation City: Los Angeles
Affiliation State: CA
Affiliation Country: Not reported
Affiliation Zip: 90012
Affiliation Phone: (213) 978-3680

Affiliation Type Desc: Identification Signer
Entity Name: GEORGE YAMANAKA
Entity Title: DIR OF POLICE TRANSPORTATION
Affiliation Address: Not reported
Affiliation City: Not reported
Affiliation State: Not reported
Affiliation Country: Not reported
Affiliation Zip: Not reported
Affiliation Phone: Not reported

Affiliation Type Desc: Parent Corporation
Entity Name: Los Angeles Police Department, Motor Transport Division
Entity Title: Not reported
Affiliation Address: Not reported
Affiliation City: Not reported
Affiliation State: Not reported
Affiliation Country: Not reported
Affiliation Zip: Not reported
Affiliation Phone: Not reported

Affiliation Type Desc: UST Property Owner Name
Entity Name: CITY OF LA - LAPD
Entity Title: Not reported
Affiliation Address: 260 S. Main Street
Affiliation City: Los Angeles
Affiliation State: CA
Affiliation Country: United States
Affiliation Zip: 90012
Affiliation Phone: (213) 486-1020

Affiliation Type Desc: UST Tank Operator
Entity Name: Los Angeles Police Department - MTD
Entity Title: Not reported
Affiliation Address: 260 S. Main Street
Affiliation City: Los Angeles
Affiliation State: CA
Affiliation Country: United States
Affiliation Zip: 90012
Affiliation Phone: (213) 486-1020

Affiliation Type Desc: Document Preparer

Map ID
Direction
Distance
Elevation

MAP FINDINGS

Site

Database(s)

EDR ID Number
EPA ID Number

CITY OF LOS ANGELES (Continued)

S101585433

Entity Name: Margarite Baghdanian
Entity Title: Not reported
Affiliation Address: Not reported
Affiliation City: Not reported
Affiliation State: Not reported
Affiliation Country: Not reported
Affiliation Zip: Not reported
Affiliation Phone: Not reported

Affiliation Type Desc: Environmental Contact
Entity Name: DIRK AUBUCHON
Entity Title: Not reported
Affiliation Address: 555 Ramiez Street
Affiliation City: Los Angeles
Affiliation State: CA
Affiliation Country: Not reported
Affiliation Zip: 90012
Affiliation Phone: Not reported

Affiliation Type Desc: Property Owner
Entity Name: Los Angeles Police Department - MTD
Entity Title: Not reported
Affiliation Address: 260 S. Main Street
Affiliation City: Los Angeles
Affiliation State: CA
Affiliation Country: United States
Affiliation Zip: 90012
Affiliation Phone: (213) 486-1020

Affiliation Type Desc: Facility Mailing Address
Entity Name: Mailing Address
Entity Title: Not reported
Affiliation Address: 260 S. Main Street
Affiliation City: Los Angeles
Affiliation State: CA
Affiliation Country: Not reported
Affiliation Zip: 90012
Affiliation Phone: Not reported

Affiliation Type Desc: UST Tank Owner
Entity Name: CITY OF LA - LAPD
Entity Title: Not reported
Affiliation Address: 260 S. Main Street
Affiliation City: Los Angeles
Affiliation State: CA
Affiliation Country: United States
Affiliation Zip: 90012
Affiliation Phone: (213) 486-1020

Affiliation Type Desc: Legal Owner
Entity Name: CITY OF LA - LAPD
Entity Title: Not reported
Affiliation Address: 260 S. Main Street
Affiliation City: Los Angeles
Affiliation State: CA
Affiliation Country: United States
Affiliation Zip: 90012

Map ID
Direction
Distance
Elevation

MAP FINDINGS

Site

Database(s)

EDR ID Number
EPA ID Number

CITY OF LOS ANGELES (Continued)

S101585433

Affiliation Phone: (213) 486-1020

Affiliation Type Desc: Operator
Entity Name: Los Angeles Police Department - Hollywood Garage
Entity Title: Not reported
Affiliation Address: Not reported
Affiliation City: Not reported
Affiliation State: Not reported
Affiliation Country: Not reported
Affiliation Zip: Not reported
Affiliation Phone: (213) 486-1020

Affiliation Type Desc: UST Permit Applicant
Entity Name: GEORGE YAMANAKA
Entity Title: DIR. OF POLICE TRANSPORTATION
Affiliation Address: Not reported
Affiliation City: Not reported
Affiliation State: Not reported
Affiliation Country: Not reported
Affiliation Zip: Not reported
Affiliation Phone: (213) 486-1020

**A16
WNW
< 1/8
0.048 mi.
251 ft.**

**LA HOLLYWOOD POLICE STATION GARAGE
1414 N HUDSON AVE
LOS ANGELES, CA 90028
Site 16 of 16 in cluster A**

**RCRA-SQG 1000243401
CAD981988637**

**Relative:
Higher
Actual:
342 ft.**

RCRA-SQG:
Date form received by agency: 03/25/1987
Facility name: LA HOLLYWOOD POLICE STATION GARAGE
Facility address: 1414 N HUDSON AVE
LOS ANGELES, CA 90028
EPA ID: CAD981988637
Mailing address: 200 N MAIN RM EIGHTH HUNDREDCH
LOS ANGELES, CA 90012
Contact: ENVIRONMENTAL MANAGER
Contact address: 1414 N HUDSON AVE
HOLLYWOOD, CA 90004
Contact country: US
Contact telephone: 213-485-7527
Contact email: Not reported
EPA Region: 09
Classification: Small Small Quantity Generator
Description: Handler: generates more than 100 and less than 1000 kg of hazardous waste during any calendar month and accumulates less than 6000 kg of hazardous waste at any time; or generates 100 kg or less of hazardous waste during any calendar month, and accumulates more than 1000 kg of hazardous waste at any time

Owner/Operator Summary:
Owner/operator name: NOT REQUIRED
Owner/operator address: NOT REQUIRED
NOT REQUIRED, ME 99999
Owner/operator country: Not reported
Owner/operator telephone: 415-555-1212

Map ID
Direction
Distance
Elevation

MAP FINDINGS

Site

Database(s)

EDR ID Number
EPA ID Number

LA HOLLYWOOD POLICE STATION GARAGE (Continued)

1000243401

Owner/operator email: Not reported
Owner/operator fax: Not reported
Owner/operator extension: Not reported
Legal status: Municipal
Owner/Operator Type: Operator
Owner/Op start date: Not reported
Owner/Op end date: Not reported

Owner/operator name: CITY OF LOS ANGELES
Owner/operator address: NOT REQUIRED
NOT REQUIRED, ME 99999

Owner/operator country: Not reported
Owner/operator telephone: 415-555-1212
Owner/operator email: Not reported
Owner/operator fax: Not reported
Owner/operator extension: Not reported
Legal status: Municipal
Owner/Operator Type: Owner
Owner/Op start date: Not reported
Owner/Op end date: Not reported

Handler Activities Summary:

U.S. importer of hazardous waste: No
Mixed waste (haz. and radioactive): No
Recycler of hazardous waste: No
Transporter of hazardous waste: No
Treater, storer or disposer of HW: No
Underground injection activity: No
On-site burner exemption: No
Furnace exemption: No
Used oil fuel burner: No
Used oil processor: No
User oil refiner: No
Used oil fuel marketer to burner: No
Used oil Specification marketer: No
Used oil transfer facility: No
Used oil transporter: No

Violation Status: No violations found

B17
SE
< 1/8
0.048 mi.
254 ft.

CITY OF LA GENERAL SERVICES
1333 N COLE AVE
HOLLYWOOD, CA 90028

HAZNET S113124701
HAZMAT N/A

Site 1 of 14 in cluster B

Relative:
Lower
Actual:
335 ft.

HAZNET:
Name: CITY OF LA GENERAL SERVICES
Address: 1333 N COLE AVE
City,State,Zip: HOLLYWOOD, CA 90028
Year: 2009
GEPaid: CAL000265835
Contact: EMMANUEL AMESI
Telephone: 2139783798
Mailing Name: Not reported
Mailing Address: 111 E FIRST ST RM 600
Mailing City,St,Zip: LOS ANGELES, CA 900120000
Gen County: Los Angeles

Map ID
Direction
Distance
Elevation

MAP FINDINGS

Site

Database(s)

EDR ID Number
EPA ID Number

CITY OF LA GENERAL SERVICES (Continued)

S113124701

TSD EPA ID: CAT080013352
TSD County: Los Angeles
Tons: 0.417
CA Waste Code: 241-Tank bottom waste
Method: H039-Other Recovery Of Reclamation For Reuse Including Acid
Regeneration, Organics Recovery Ect
Facility County: Los Angeles

Name: CITY OF LA GENERAL SERVICES
Address: 1333 N COLE AVE
City,State,Zip: HOLLYWOOD, CA 90028
Year: 2005
GEPaid: CAL000265835
Contact: EMMANUEL AMESI
Telephone: 2139783798
Mailing Name: Not reported
Mailing Address: 111 E FIRST ST RM 600
Mailing City,St,Zip: LOS ANGELES, CA 900120000
Gen County: Los Angeles
TSD EPA ID: HFHQ36 0200
TSD County: Not reported
Tons: 0.2
CA Waste Code: 221-Waste oil and mixed oil
Method: H01-Transfer Station
Facility County: Los Angeles

Name: CITY OF LA GENERAL SERVICES
Address: 1333 N COLE AVE
City,State,Zip: HOLLYWOOD, CA 90028
Year: 2005
GEPaid: CAL000265835
Contact: EMMANUEL AMESI
Telephone: 2139783798
Mailing Name: Not reported
Mailing Address: 111 E FIRST ST RM 600
Mailing City,St,Zip: LOS ANGELES, CA 900120000
Gen County: Los Angeles
TSD EPA ID: HFHQ36 0200
TSD County: Not reported
Tons: 0.045
CA Waste Code: 181-Other inorganic solid waste
Method: H01-Transfer Station
Facility County: Los Angeles

Name: CITY OF LA GENERAL SERVICES
Address: 1333 N COLE AVE
City,State,Zip: HOLLYWOOD, CA 90028
Year: 2005
GEPaid: CAL000265835
Contact: EMMANUEL AMESI
Telephone: 2139783798
Mailing Name: Not reported
Mailing Address: 111 E FIRST ST RM 600
Mailing City,St,Zip: LOS ANGELES, CA 900120000
Gen County: Los Angeles
TSD EPA ID: CAT080013352
TSD County: Los Angeles

Map ID
Direction
Distance
Elevation

MAP FINDINGS

Site

Database(s)

EDR ID Number
EPA ID Number

CITY OF LA GENERAL SERVICES (Continued)

S113124701

Tons: 0.133
CA Waste Code: 221-Waste oil and mixed oil
Method: R01-Recycler
Facility County: Los Angeles

Name: CITY OF LA GENERAL SERVICES
Address: 1333 N COLE AVE
City,State,Zip: HOLLYWOOD, CA 90028
Year: 2004
GEPaid: CAL000265835
Contact: EMMANUEL AMESI
Telephone: 2139783798
Mailing Name: Not reported
Mailing Address: 111 E FIRST ST RM 600
Mailing City,St,Zip: LOS ANGELES, CA 900120000
Gen County: Los Angeles
TSD EPA ID: CAT080013352
TSD County: Los Angeles
Tons: 0.057
CA Waste Code: 221-Waste oil and mixed oil
Method: T03-Treatment, Incineration
Facility County: Los Angeles

[Click this hyperlink](#) while viewing on your computer to access 1 additional CA_HAZNET: record(s) in the EDR Site Report.

LOS ANGELES HM:

Name: LAFD - FIRE STATION MUSEUM
Address: 1333 N COLE AVE
City,State,Zip: HOLLYWOOD, CA 90028
Facility ID: FA0035153
Last Run Date: 06/01/2019
Status: INACTIVE

B18 **LAFD - FIRE STATION 27**
SE **1333 N COLE AVE**
< 1/8 **HOLLYWOOD, CA 90028**
0.048 mi.
254 ft. **Site 2 of 14 in cluster B**

UST **U004265871**
N/A

Relative: UST:
Lower Name: LAFD - FIRE STATION 27
Address: 1333 N COLE AVE
Actual: City,State,Zip: HOLLYWOOD, CA 90028
335 ft. Facility ID: FA0035153
Permitting Agency: Los Angeles City Fire Department
Latitude: 34.09528
Longitude: -118.32991

LOS ANGELES UST:

Name: LAFD - FIRE STATION MUSEUM
Address: 1333 N COLE AVE
City,State,Zip: HOLLYWOOD, CA 90028
Facility ID: FA0035153
Last Run Date: 06/03/2019
Status: INACTIVE

MAP FINDINGS

Map ID
Direction
Distance
Elevation

Site

Database(s)

EDR ID Number
EPA ID Number

19
SSW
< 1/8
0.055 mi.
292 ft.

1338 N WILCOX AVE
LOS ANGELES, CA

UST **U004299629**
N/A

Relative:
Lower
Actual:
332 ft.

LOS ANGELES UST:
Name: Not reported
Address: 1338 N WILCOX AVE
City,State,Zip: LOS ANGELES, CA
Facility ID: Not reported
Last Run Date: 01/01/1900
Status: HISTORICAL

B20
SSE
< 1/8
0.060 mi.
316 ft.

LA CITY FIRE DEPT 27
1327 N COLE AVE
LOS ANGELES, CA 90028

RCRA-SQG **1000886383**
FINDS **CA0000233726**
ECHO

Site 3 of 14 in cluster B

Relative:
Lower
Actual:
332 ft.

RCRA-SQG:
Date form received by agency: 04/18/1994
Facility name: LA CITY FIRE DEPT 27
Facility address: 1327 N COLE AVE
LOS ANGELES, CA 90028
EPA ID: CA0000233726
Mailing address: N COLE AVE
LOS ANGELES, CA 90028
Contact: ANDRES VALENCIA
Contact address: 1327 N COLE AVE
LOS ANGELES, CA 90028
Contact country: US
Contact telephone: 213-957-6427
Contact email: Not reported
EPA Region: 09
Classification: Small Small Quantity Generator
Description: Handler: generates more than 100 and less than 1000 kg of hazardous waste during any calendar month and accumulates less than 6000 kg of hazardous waste at any time; or generates 100 kg or less of hazardous waste during any calendar month, and accumulates more than 1000 kg of hazardous waste at any time

Owner/Operator Summary:
Owner/operator name: CITY OF LOS ANGELES
Owner/operator address: 200 N MAIN ST
LOS ANGELES, CA 90026
Owner/operator country: Not reported
Owner/operator telephone: 213-957-6427
Owner/operator email: Not reported
Owner/operator fax: Not reported
Owner/operator extension: Not reported
Legal status: Private
Owner/Operator Type: Owner
Owner/Op start date: Not reported
Owner/Op end date: Not reported

Handler Activities Summary:
U.S. importer of hazardous waste: No
Mixed waste (haz. and radioactive): No

Map ID
Direction
Distance
Elevation

MAP FINDINGS

Site

Database(s)

EDR ID Number
EPA ID Number

LA CITY FIRE DEPT 27 (Continued)

1000886383

Recycler of hazardous waste: No
Transporter of hazardous waste: No
Treater, storer or disposer of HW: No
Underground injection activity: No
On-site burner exemption: No
Furnace exemption: No
Used oil fuel burner: No
Used oil processor: No
User oil refiner: No
Used oil fuel marketer to burner: No
Used oil Specification marketer: No
Used oil transfer facility: No
Used oil transporter: No

Violation Status: No violations found

FINDS:

Registry ID: 110002615867

Environmental Interest/Information System

RCRAInfo is a national information system that supports the Resource Conservation and Recovery Act (RCRA) program through the tracking of events and activities related to facilities that generate, transport, and treat, store, or dispose of hazardous waste. RCRAInfo allows RCRA program staff to track the notification, permit, compliance, and corrective action activities required under RCRA.

STATE MASTER

[Click this hyperlink](#) while viewing on your computer to access additional FINDS: detail in the EDR Site Report.

ECHO:

Envid: 1000886383
Registry ID: 110002615867
DFR URL: <http://echo.epa.gov/detailed-facility-report?fid=110002615867>

B21
SSE
< 1/8
0.060 mi.
316 ft.

LOS ANGELES FIRE STATION 27
1327 N COLE AVE
LOS ANGELES, CA 90028
Site 4 of 14 in cluster B

CERS HAZ WASTE **S106928820**
SWEEPS UST **N/A**
CERS TANKS
HAZNET
HAZMAT
CERS

Relative:
Lower

CERS HAZ WASTE:
Name: LAFD - FIRE STATION 27
Address: 1327 N COLE AVE
City,State,Zip: LOS ANGELES, CA 90028
Site ID: 354452
CERS ID: 10249426
CERS Description: Hazardous Waste Generator

Actual:
332 ft.

SWEEPS UST:
Name: LOS ANGELES FIRE STATION 27
Address: 1327 N COLE AVE

Map ID
Direction
Distance
Elevation

MAP FINDINGS

Site

Database(s)

EDR ID Number
EPA ID Number

LOS ANGELES FIRE STATION 27 (Continued)

S106928820

City: LOS ANGELES
Status: Active
Comp Number: 2610
Number: 4
Board Of Equalization: Not reported
Referral Date: 02-26-93
Action Date: 04-01-94
Created Date: 02-29-88
Owner Tank Id: Not reported
SWRCB Tank Id: 19-050-002610-000001
Tank Status: A
Capacity: 550
Active Date: 04-20-88
Tank Use: M.V. FUEL
STG: P
Content: REG UNLEADED
Number Of Tanks: 2

Name: LOS ANGELES FIRE STATION 27
Address: 1327 N COLE AVE
City: LOS ANGELES
Status: Active
Comp Number: 2610
Number: 4
Board Of Equalization: Not reported
Referral Date: 02-26-93
Action Date: 04-01-94
Created Date: 02-29-88
Owner Tank Id: Not reported
SWRCB Tank Id: 19-050-002610-000002
Tank Status: A
Capacity: 2000
Active Date: 04-20-88
Tank Use: M.V. FUEL
STG: P
Content: DIESEL
Number Of Tanks: Not reported

CERS TANKS:

Name: LAFD - FIRE STATION 27
Address: 1327 N COLE AVE
City,State,Zip: LOS ANGELES, CA 90028
Site ID: 354452
CERS ID: 10249426
CERS Description: Underground Storage Tank

HAZNET:

Name: LOS ANGELES FIRE DEPARTMENT FIRE STATION 27
Address: 1327 N COLE AVE
City,State,Zip: LOS ANGELES, CA 90028
Year: 2017
GEPaid: CAC002895936
Contact: CAPTAIN
Telephone: 2132023455
Mailing Name: Not reported
Mailing Address: 201 N FIGUEROA ST SUITE 1250

Map ID
Direction
Distance
Elevation

MAP FINDINGS

Site

Database(s)

EDR ID Number
EPA ID Number

LOS ANGELES FIRE STATION 27 (Continued)

S106928820

Mailing City,St,Zip: LOS ANGELES, CA 90012
Gen County: Los Angeles
TSD EPA ID: CAD044429835
TSD County: Los Angeles
Tons: 0.2375
CA Waste Code: 223-Unspecified oil-containing waste
Method: H141-Storage, Bulking, And/Or Transfer Off Site--No Treatment/Reovery
(H010-H129) Or (H131-H135)
Facility County: Los Angeles

Name: LOS ANGELES FIRE DEPARTMENT FIRE STATION 27
Address: 1327 N COLE AVE
City,State,Zip: LOS ANGELES, CA 90028
Year: 2017
GEPaid: CAC002895936
Contact: CAPTAIN
Telephone: 2132023455
Mailing Name: Not reported
Mailing Address: 201 N FIGUEROA ST SUITE 1250
Mailing City,St,Zip: LOS ANGELES, CA 90012
Gen County: Los Angeles
TSD EPA ID: CAD044429835
TSD County: Los Angeles
Tons: 0.05
CA Waste Code: 331-Off-specification, aged or surplus organics
Method: H141-Storage, Bulking, And/Or Transfer Off Site--No Treatment/Reovery
(H010-H129) Or (H131-H135)
Facility County: Los Angeles

Name: LOS ANGELES FIRE DEPARTMENT FIRE STATION 27
Address: 1327 N COLE AVE
City,State,Zip: LOS ANGELES, CA 90028
Year: 2017
GEPaid: CAC002895936
Contact: CAPTAIN
Telephone: 2132023455
Mailing Name: Not reported
Mailing Address: 201 N FIGUEROA ST SUITE 1250
Mailing City,St,Zip: LOS ANGELES, CA 90012
Gen County: Los Angeles
TSD EPA ID: AZD049318009
TSD County: 99
Tons: 0.075
CA Waste Code: 181-Other inorganic solid waste
Method: H141-Storage, Bulking, And/Or Transfer Off Site--No Treatment/Reovery
(H010-H129) Or (H131-H135)
Facility County: Los Angeles

Name: LOS ANGELES FIRE DEPARTMENT FIRE STATION 27
Address: 1327 N COLE AVE
City,State,Zip: LOS ANGELES, CA 90028
Year: 2017
GEPaid: CAC002895936
Contact: CAPTAIN
Telephone: 2132023455
Mailing Name: Not reported
Mailing Address: 201 N FIGUEROA ST SUITE 1250

Map ID
Direction
Distance
Elevation

MAP FINDINGS

Site

Database(s)

EDR ID Number
EPA ID Number

LOS ANGELES FIRE STATION 27 (Continued)

S106928820

Mailing City,St,Zip: LOS ANGELES, CA 90012
Gen County: Los Angeles
TSD EPA ID: CAD044429835
TSD County: Los Angeles
Tons: 0.2125
CA Waste Code: 214-Unspecified solvent mixture
Method: H141-Storage, Bulking, And/Or Transfer Off Site--No Treatment/Reovery
(H010-H129) Or (H131-H135)
Facility County: Los Angeles

Name: LOS ANGELES FIRE DEPARTMENT FIRE STATION 27
Address: 1327 N COLE AVE
City,State,Zip: LOS ANGELES, CA 90028
Year: 2017
GEPaid: CAC002895936
Contact: CAPTAIN
Telephone: 2132023455
Mailing Name: Not reported
Mailing Address: 201 N FIGUEROA ST SUITE 1250
Mailing City,St,Zip: LOS ANGELES, CA 90012
Gen County: Los Angeles
TSD EPA ID: CAD044429835
TSD County: Los Angeles
Tons: 0.15
CA Waste Code: 352-Other organic solids
Method: H141-Storage, Bulking, And/Or Transfer Off Site--No Treatment/Reovery
(H010-H129) Or (H131-H135)
Facility County: Los Angeles

[Click this hyperlink](#) while viewing on your computer to access additional CA_HAZNET: detail in the EDR Site Report.

LOS ANGELES HM:

Name: LAFD - FIRE STATION 27
Address: 1327 N COLE AVE
City,State,Zip: LOS ANGELES, CA 90028
Facility ID: FA0024417
Last Run Date: 06/01/2019
Status: ACTIVE

CERS:

Name: LAFD - FIRE STATION 27
Address: 1327 N COLE AVE
City,State,Zip: LOS ANGELES, CA 90028
Site ID: 354452
CERS ID: 10249426
CERS Description: Chemical Storage Facilities

Violations:

Site ID: 354452
Site Name: LAFD - FIRE STATION 27
Violation Date: 09-17-2018
Citation: 23 CCR 16 2636(f)(2) - California Code of Regulations, Title 23, Chapter 16, Section(s) 2636(f)(2)
Violation Description: Failure of the functional line leak detector (LLD) monitoring pressurized piping to meet one or more of the following requirements:
Monitored at least hourly with the capability of detecting a release

Map ID
Direction
Distance
Elevation

MAP FINDINGS

Site

Database(s)

EDR ID Number
EPA ID Number

LOS ANGELES FIRE STATION 27 (Continued)

S106928820

Violation Notes: of 3.0 gallons per hour leak at 10 p.s.i.g. and restrict or shut off the flow of product through the piping when a leak is detected. Returned to compliance on 09/18/2019. Mr. Almeida did not have the proper equipment to test LLD on 9/12/18. Last certified on 9/14/17. His coworker was to bring equipment later same day to certify. 9/12/18 LLD test results indicated failure. OBSERVATION: Diesel line leak detector failed to meet one or more of the following requirements: Monitor at least hourly; Capable of detecting a release of 3.0 gallons per hour at 10 p.s.i.g.; Restricting or shutting off the flow of product through the piping when a leak is detected. CORRECTIVE ACTION: Repair or replace Diesel line leak detector so that it is capable of monitoring at least hourly, detecting a release of 3.0 gallons per hour at 10 p.s.i.g., and restricting or shutting off the flow of product through the piping when a leak is detected.

Violation Division: Los Angeles City Fire Department
Violation Program: UST
Violation Source: CERS

Site ID: 354452
Site Name: LAFD - FIRE STATION 27
Violation Date: 09-22-2016
Citation: 23 CCR 16 2632(d)(1)(C), 2641(h), 2711(a)(8) - California Code of Regulations, Title 23, Chapter 16, Section(s) 2632(d)(1)(C), 2641(h), 2711(a)(8)

Violation Description: Failure to submit or update a plot plan.
Violation Notes: Returned to compliance on 09/14/2017. OBSERVATION: A COMPLETE AND ACCURATE UST PLOT PLAN HAS NOT BEEN SUBMITTED TO CERS. UST MONITORING PLAN IS CURRENTLY SUBMITTED IN ITS PLACE. CORRECTIVE ACTION: PROVIDE A COMPLETE AND ACCURATE UST PLOT PLAN ON CERS.

Violation Division: Los Angeles City Fire Department
Violation Program: UST
Violation Source: CERS

Site ID: 354452
Site Name: LAFD - FIRE STATION 27
Violation Date: 09-25-2019
Citation: HSC 6.7 25284, 25286 - California Health and Safety Code, Chapter 6.7, Section(s) 25284, 25286

Violation Description: Failure to submit a complete and accurate application for a permit to operate a UST, or for renewal of the permit.
Violation Notes: OBSERVATION: UST tank information is not current in CERS. Update Diesel Tank: Tank Overfill Prevention Section, Audible/Visual Alarm - NO (shows YES), Ball Float - NO (shows YES), & Fill Tube Shut-Off Valve - YES(shows NO).Any change of information must be updated in CERS within 30 days of the change. CORRECTIVE ACTION: Immediately update the required information in CERS and submit for review by the CUPA.

Violation Division: Los Angeles City Fire Department
Violation Program: UST
Violation Source: CERS

Site ID: 354452
Site Name: LAFD - FIRE STATION 27
Violation Date: 09-25-2019
Citation: 23 CCR 16 2712(b)(1)(G) - California Code of Regulations, Title 23, Chapter 16, Section(s) 2712(b)(1)(G)

Violation Description: Failure to comply with one or more of the following overfill

Map ID
Direction
Distance
Elevation

MAP FINDINGS

Site

Database(s)

EDR ID Number
EPA ID Number

LOS ANGELES FIRE STATION 27 (Continued)

S106928820

prevention equipment requirements: Alert the transfer operator when the tank is 90 percent full by restricting the flow into the tank or triggering an audible and visual alarm; or Restrict delivery of flow to the tank at least 30 minutes before the tank overfills, provided the restriction occurs when the tank is filled to no more than 95 percent of capacity; and activate an audible alarm at least five minutes before the tank overfills; or Provide positive shut-off of flow to the tank when the tank is filled to no more than 95 percent of capacity; or Provide positive shut-off of flow to the tank so that none of the fittings located on the top of the tank are exposed to product due to overfilling. Install/retrofit overfill prevention equipment that does not use flow restrictors on vent piping to meet overfill prevention equipment requirements when the overfill prevention equipment is installed, repaired, or replaced on and after October 1, - 2018. For USTs installed before October 1, 2018, perform an inspection by October 13, 2018 and every 36 months thereafter. For USTs installed on and after October- 1,- 2018, perform an inspection at installation and every 36 months thereafter. Inspected within 30 days after a repair to the overfill prevention equipment. Inspected using an applicable manufacturer guidelines, industry codes, engineering standards, or a method approved by a professional engineer. Inspected by a certified UST service technician. Maintain records of overfill prevention equipment inspection for 36 months.

Violation Notes: Returned to compliance on 09/25/2019. OBSERVATION: Owner/Operator failed to meet one or more of the requirements applicable to overfill prevention equipment. Site failed to test Overfill Prevention Equipment by 10/13/18, tested A/V alarm on 2/19/19. During 9/25/19 annual inspection, no A/V Alarm was found. Site does have FTSO. CORRECTIVE ACTION: Maintain overfill prevention system to comply with the deficiencies noted above. Submit verification. Anniversary date for next test is 10/2021.

Violation Division: Los Angeles City Fire Department
Violation Program: UST
Violation Source: CERS

Site ID: 354452
Site Name: LAFD - FIRE STATION 27
Violation Date: 09-12-2018
Citation: HSC 6.95 25508(a)(1) - California Health and Safety Code, Chapter 6.95, Section(s) 25508(a)(1)

Violation Description: Failure to complete and electronically submit hazardous material inventory information for all reportable hazardous materials on site at or above reportable quantities.

Violation Notes: OBSERVATION: The business failed to complete and electronically submit chemical inventory information for all reportable hazardous materials on site at or above reportable quantities. Update inventory to include CO2 - 600ft^3 & remove DEF (22.5 gallons observed) below threshold
CORRECTIVE ACTION: Complete and electronically submit the chemical inventory information for all reportable hazardous materials on site at or above reportable quantities.

Violation Division: Los Angeles City Fire Department
Violation Program: HMRRP
Violation Source: CERS

Site ID: 354452
Site Name: LAFD - FIRE STATION 27
Violation Date: 09-12-2018

Map ID
Direction
Distance
Elevation

MAP FINDINGS

Site

Database(s)

EDR ID Number
EPA ID Number

LOS ANGELES FIRE STATION 27 (Continued)

S106928820

Citation: 23 CCR 16 2632(c)(2)(B), 2634(d)(1)(a), 2636(f)(1) - California Code of Regulations, Title 23, Chapter 16, Section(s) 2632(c)(2)(B), 2634(d)(1)(a), 2636(f)(1)

Violation Description: Failure of the leak detection equipment to have an audible and visual alarm as required.

Violation Notes: Returned to compliance on 10/12/2018. OBSERVATION: Owner/Operator did not maintain leak detection equipment with an audible and visual alarm (Power & Warning lights not functional). CORRECTIVE ACTION: Maintain leak detection equipment with an audible and visual alarm.

Violation Division: Los Angeles City Fire Department

Violation Program: UST

Violation Source: CERS

Site ID: 354452

Site Name: LAFD - FIRE STATION 27

Violation Date: 09-22-2016

Citation: HSC 6.7 25284.2 - California Health and Safety Code, Chapter 6.7, Section(s) 25284.2

Violation Description: Failure to test the spill bucket annually.

Violation Notes: Returned to compliance on 09/22/2016. OBSERVATION: SPILL BUCKET TESTING WAS DUE ON 9/2/2016. SPILL BUCKET TESTING WAS PERFORMED ON 9/22/2016. CORRECTIVE ACTION: PERFORM SPILL BUCKET TESTING ANNUALLY PRIOR TO EXPIRATION OF PREVIOUS TESTING. CORRECTED ON SITE.

Violation Division: Los Angeles City Fire Department

Violation Program: UST

Violation Source: CERS

Site ID: 354452

Site Name: LAFD - FIRE STATION 27

Violation Date: 09-14-2017

Citation: 23 CCR 16 2632(c)(2)(B), 2634(d)(1)(a), 2636(f)(1) - California Code of Regulations, Title 23, Chapter 16, Section(s) 2632(c)(2)(B), 2634(d)(1)(a), 2636(f)(1)

Violation Description: Failure of the leak detection equipment to have an audible and visual alarm as required.

Violation Notes: Returned to compliance on 10/12/2018. OBSERVATION: Owner/Operator did not maintain leak detection equipment with an audible and visual alarm. Green Power & Yellow Warning lights not functional. CORRECTIVE ACTION: Repair/Replace both Power and Warning lights. Maintain leak detection equipment with an audible and visual alarm.

Violation Division: Los Angeles City Fire Department

Violation Program: UST

Violation Source: CERS

Site ID: 354452

Site Name: LAFD - FIRE STATION 27

Violation Date: 09-12-2018

Citation: HSC 6.7 25284, 25286 - California Health and Safety Code, Chapter 6.7, Section(s) 25284, 25286

Violation Description: Failure to submit a complete and accurate application for a permit to operate a UST, or for renewal of the permit.

Violation Notes: Returned to compliance on 10/12/2018. OBSERVATION: UST tank information is not current in CERS. Any change of information must be updated in CERS within 30 days of the change. Update all documents with 1333 N Cole Ave. to show correct address of 1327 N. Cole Ave.(Financial Responsibility and Owner Statement of Designated Operator documents). CORRECTIVE ACTION: Immediately update the

Map ID
Direction
Distance
Elevation

MAP FINDINGS

Site

Database(s)

EDR ID Number
EPA ID Number

LOS ANGELES FIRE STATION 27 (Continued)

S106928820

required information in CERS and submit for review by the CUPA.
Violation Division: Los Angeles City Fire Department
Violation Program: UST
Violation Source: CERS

Site ID: 354452
Site Name: LAFD - FIRE STATION 27
Violation Date: 09-14-2017
Citation: 23 CCR 16 2712(i) - California Code of Regulations, Title 23, Chapter 16, Section(s) 2712(i)
Violation Description: Failure to have a UST Monitoring Plan available on site.
Violation Notes: Returned to compliance on 09/18/2017. OBSERVATION: Owner/Operator did not maintain an approved monitoring plan. CORRECTIVE ACTION: Maintain an approved monitoring plan. Submit monitoring plan for approval.

Violation Division: Los Angeles City Fire Department
Violation Program: UST
Violation Source: CERS

Site ID: 354452
Site Name: LAFD - FIRE STATION 27
Violation Date: 09-25-2019
Citation: 23 CCR 16 2665(b) - California Code of Regulations, Title 23, Chapter 16, Section(s) 2665(b)
Violation Description: "Failure to submit a copy of the overfill prevention equipment inspection results on the G Overfill Prevention Equipment Inspection Report FormG to the UPA within 30 days after the inspection. "
Violation Notes: OBSERVATION: Owner/operator failed to submit a complete copy of the overfill prevention equipment inspection results on the G Overfill Prevention Equipment Inspection Report FormG to the UPA within 30 days after the inspection. 2/19/19 Overfill Prevention Equipment Inspection Report showed A/V Alarm tested, however site does not have A/V Alarm. Results were submitted without tank charts, PEI guidelines & Veeder Root Testing procedures. CORRECTIVE ACTION: Submit a copy of the overfill prevention equipment inspection results on the G Overfill Prevention Equipment Inspection Report FormG to the UPA within 30 days.

Violation Division: Los Angeles City Fire Department
Violation Program: UST
Violation Source: CERS

Site ID: 354452
Site Name: LAFD - FIRE STATION 27
Violation Date: 09-12-2018
Citation: 23 CCR 16 2712 - California Code of Regulations, Title 23, Chapter 16, Section(s) 2712
Violation Description: Failure to comply with any of the applicable requirements of the permit issued for the operation of the UST system.
Violation Notes: Returned to compliance on 10/12/2018. OBSERVATION: Owner/Operator did not comply with all operating permit requirements. CORRECTIVE ACTION: Comply with all operating permit requirements. Submit verification.

Violation Division: Los Angeles City Fire Department
Violation Program: UST
Violation Source: CERS

Site ID: 354452
Site Name: LAFD - FIRE STATION 27
Violation Date: 09-12-2018

Map ID
Direction
Distance
Elevation

MAP FINDINGS

Site

Database(s)

EDR ID Number
EPA ID Number

LOS ANGELES FIRE STATION 27 (Continued)

S106928820

Citation: 23 CCR 16 2665 - California Code of Regulations, Title 23, Chapter 16, Section(s) 2665

Violation Description: Failure to comply with one or more of the following: Failure to install or maintain a liquid-tight spill bucket. Have a minimum capacity of five gallons. Have a functional drain valve or other method for the removal of liquid from the spill bucket/spill container. Be resistant to galvanic corrosion.

Violation Notes: Returned to compliance on 03/04/2019. OBSERVATION: Owner/Operator did not install or maintain spill bucket which is liquid-tight, has a minimum capacity of five gallons, has a functional drain valve or other method for the removal of liquid from the spill bucket/spill container, or is resistant to galvanic corrosion. Diesel spill bucket failed first test, possibly due to riser adapter. CORRECTIVE ACTION: Install or repair diesel spill bucket so that it is liquid-tight, has a minimum capacity of five gallons, has a functional drain valve or other method for the removal of liquid from the spill bucket/spill container, and is resistant to galvanic corrosion. Submit verification.

Violation Division: Los Angeles City Fire Department

Violation Program: UST

Violation Source: CERS

Site ID: 354452

Site Name: LAFD - FIRE STATION 27

Violation Date: 09-14-2017

Citation: 23 CCR 6.7 25284, 25286 - California Code of Regulations, Title 23, Chapter 6.7, Section(s) 25284, 25286

Violation Description: Failure to submit a complete and accurate application for a permit to operate a UST, or for renewal of the permit.

Violation Notes: Returned to compliance on 09/27/2017. OBSERVATION: UST tank information are not current in CERS. Update Tank Info- NO A/V alarm for overfill(shows YES), annular sensor is 344(shows 420), 208 fill sump sensor(None listed for fill sump. List 208 fill sump sensor under other monitoring), Line Leak Detector is VMI LD-2000(RJ FXIV listed). Any change of information must be updated in CERS within 30 days of the change. CORRECTIVE ACTION: Immediately update the required information in CERS and submit for review by the CUPA.

Violation Division: Los Angeles City Fire Department

Violation Program: UST

Violation Source: CERS

Site ID: 354452

Site Name: LAFD - FIRE STATION 27

Violation Date: 09-22-2016

Citation: 23 CCR 16 2715(i) - California Code of Regulations, Title 23, Chapter 16, Section(s) 2715(i)

Violation Description: Failure to have a properly qualified service technician test leak detection equipment as required every 12 months (vapor, pressure, hydrostatic (VPH) system, sensors, line-leak detectors (LLD), automatic tank gauge (ATG), etc.).

Violation Notes: Returned to compliance on 09/22/2016. OBSERVATION: SITE WAS DUE FOR ANNUAL MONITOR CERTIFICATION ON 9/2/2016. ANNUAL MONITOR CERTIFICATION WAS PERFORMED ON 9/22/2016. CORRECTIVE ACTION: PERFORM ANNUAL MONITOR CERTIFICATION ANNUALLY PRIOR TO THE EXPIRATION OF PREVIOUS TESTING. CORRECTED ON SITE.

Violation Division: Los Angeles City Fire Department

Violation Program: UST

Map ID
Direction
Distance
Elevation

MAP FINDINGS

Site

Database(s)

EDR ID Number
EPA ID Number

LOS ANGELES FIRE STATION 27 (Continued)

S106928820

Violation Source: CERS

Site ID: 354452
Site Name: LAFD - FIRE STATION 27
Violation Date: 09-12-2018
Citation: HSC 6.95 25508(a)(1) - California Health and Safety Code, Chapter 6.95, Section(s) 25508(a)(1)

Violation Description: Failure to complete and electronically submit a site map with all required content.

Violation Notes: OBSERVATION: The business failed to complete and electronically submit a site map with all required content including: north orientation, loading area, internal roads, adjacent streets, storm and sewer drains, access and exit points, emergency shut offs, evacuation staging area, hazardous materials/waste storage areas and emergency response equipment. Update location of CO2 storage. CORRECTIVE ACTION: Complete and electronically submit a site map with all required content.

Violation Division: Los Angeles City Fire Department
Violation Program: HMRRP
Violation Source: CERS

Site ID: 354452
Site Name: LAFD - FIRE STATION 27
Violation Date: 09-12-2018
Citation: 23 CCR 16 2641(j) - California Code of Regulations, Title 23, Chapter 16, Section(s) 2641(j)

Violation Description: Failure of the leak detection equipment to be installed, calibrated, operated, and/or maintained properly.

Violation Notes: Returned to compliance on 10/12/2018. OBSERVATION: Owner/Operator did not properly install, calibrate, operate and/or maintain leak detection equipment (Power & Warning lights not functional). CORRECTIVE ACTION: Properly install, calibrate, operate and/or maintain leak detection equipment.

Violation Division: Los Angeles City Fire Department
Violation Program: UST
Violation Source: CERS

Site ID: 354452
Site Name: LAFD - FIRE STATION 27
Violation Date: 09-12-2018
Citation: HSC 6.75 25299.30-25299.34 - California Health and Safety Code, Chapter 6.75, Section(s) 25299.30-25299.34

Violation Description: Failure to submit and maintain complete and current Certification of Financial Responsibility or other mechanism of financial assurance.

Violation Notes: Returned to compliance on 09/25/2019. OBSERVATION: Financial responsibility documents have not been submitted to the CUPA. Current financial responsibility documents are required to be submitted annually (incorrect address shows 1333 N. Cole Ave, not 1327 N C Cole Ave). CORRECTIVE ACTION: Complete and submit a copy of the financial responsibility by [10/12/18, 30 days from now].

Violation Division: Los Angeles City Fire Department
Violation Program: UST
Violation Source: CERS

Site ID: 354452
Site Name: LAFD - FIRE STATION 27
Violation Date: 09-14-2017

Map ID
Direction
Distance
Elevation

MAP FINDINGS

Site

Database(s)

EDR ID Number
EPA ID Number

LOS ANGELES FIRE STATION 27 (Continued)

S106928820

Citation: 23 CCR 16 2632, 2634, 2712(b) - California Code of Regulations, Title 23, Chapter 16, Section(s) 2632, 2634, 2712(b)

Violation Description: Failure to maintain monitoring and maintenance records (e.g., alarm logs) and/or maintain records of appropriate follow-up actions.

Violation Notes: Returned to compliance on 09/12/2018. OBSERVATION: Maintenance and monitoring records for 9/29/16 were not found on site. L1 Fuel alarm recorded, no record of how alarm was handled. Monitoring records include: (1) date and time of all monitoring or sampling; (2) monitoring equipment calibration and maintenance records; (3) results of any visual observations; (4) results of sample analysis performed a lab or in the field; (5) logs of all readings of gauges or other monitoring equipment, ground water elevations, or other test results; (6) results of inventory readings and reconciliations These records shall be kept on site for at least 3 years. CORRECTIVE ACTION: Immediately locate and maintain the maintenance and monitoring records for [note date range] on site and submit copies to the CUPA by [date, 30 days from now].

Violation Division: Los Angeles City Fire Department

Violation Program: UST

Violation Source: CERS

Site ID: 354452

Site Name: LAFD - FIRE STATION 27

Violation Date: 09-02-2015

Citation: 23 CCR 16 2665 - California Code of Regulations, Title 23, Chapter 16, Section(s) 2665

Violation Description: Failure of the overflow prevention system to meet one of the following requirements: 1. Alert the transfer operator when the tank is 90 percent full by restricting the flow into the tank or triggering an audible and visual alarm; or 2. Restrict delivery of flow to the tank at least 30 minutes before the tank overfills, provided the restriction occurs when the tank is filled to no more than 95 percent of capacity; and activate an audible alarm at least five minutes before the tank overfills; or 3. Provide positive shut-off of flow to the tank when the tank is filled to no more than 95 percent of capacity; or 4. Provide positive shut-off of flow to the tank so that none of the fittings located on the top of the tank are exposed to product due to overfilling.

Violation Notes: Returned to compliance on 09/14/2017. OBSERVATION: Owner/Operator did not maintain overflow prevention system to meet one of the following requirements: 1. Alert the transfer operator when the tank is 90 percent full by restricting the flow into the tank or triggering an audible and visual alarm; or 2. Restrict delivery of flow to the tank at least 30 minutes before the tank overfills, provided the restriction occurs when the tank is filled to no more than 95 percent of capacity; and activate an audible alarm at least five minutes before the tank overfills; or 3. Provide positive shut-off of flow to the tank when the tank is filled to no more than 95 percent of capacity; or 4. Provide positive shut-off of flow to the tank so that none of the fittings located on the top of the tank are exposed to product due to overfilling. CORRECTIVE ACTION: Maintain overflow prevention system to meet one of the following requirements: 1. Alert the transfer operator when the tank is 90 percent full by restricting the flow into [Truncated]

Violation Division: Los Angeles City Fire Department

Violation Program: UST

Violation Source: CERS

Map ID
Direction
Distance
Elevation

MAP FINDINGS

Site

Database(s)

EDR ID Number
EPA ID Number

LOS ANGELES FIRE STATION 27 (Continued)

S106928820

Site ID: 354452
Site Name: LAFD - FIRE STATION 27
Violation Date: 09-14-2017
Citation: HSC 6.7 25284 - California Health and Safety Code, Chapter 6.7, Section(s) 25284
Violation Description: Failure to obtain a valid permit to operate from the CUPA.
Violation Notes: Returned to compliance on 09/12/2018.
Violation Division: Los Angeles City Fire Department
Violation Program: UST
Violation Source: CERS

Site ID: 354452
Site Name: LAFD - FIRE STATION 27
Violation Date: 09-14-2017
Citation: 23 CCR 16 2715(f) - California Code of Regulations, Title 23, Chapter 16, Section(s) 2715(f)
Violation Description: Failure to have at least one employee present during operating hours that has been trained in the proper operation and maintenance of the UST system by a designated operator (DO).
Violation Notes: Returned to compliance on 09/12/2018. OBSERVATION: Owner/Operator did not provide training to facility employee(s) responsible for proper operation and maintenance every 12 months and/or train new employee(s) who are responsible for proper operation and maintenance within 30-days of hire and/or at least one employee present during operating hours that has been trained in the proper operation and maintenance of the UST system. CORRECTIVE ACTION: Provide training to facility employee(s) responsible for proper operation and maintenance every 12 months and/or train new employee(s) who are responsible for proper operation and maintenance within 30-days of hire and/or at least one employee present during operating hours that has been trained in the proper operation and maintenance of the UST system. Submit verification.
Violation Division: Los Angeles City Fire Department
Violation Program: UST
Violation Source: CERS

Evaluation:
Eval General Type: Compliance Evaluation Inspection
Eval Date: 01-07-2016
Violations Found: No
Eval Type: Routine done by local agency
Eval Notes: Not reported
Eval Division: Los Angeles County Fire Department
Eval Program: HW
Eval Source: CERS

Eval General Type: Compliance Evaluation Inspection
Eval Date: 09-03-2013
Violations Found: No
Eval Type: Routine done by local agency
Eval Notes: PASSED MONITOR CERT - PAPER WORK ISSUES ON STATE FORMS - WILL SEND NOV TO SEAN SULLIVAN FOR PAPERWORK COMPLIANCE.
Eval Division: Los Angeles City Fire Department
Eval Program: UST
Eval Source: CERS

Eval General Type: Other/Unknown

Map ID
Direction
Distance
Elevation

MAP FINDINGS

Site

Database(s)

EDR ID Number
EPA ID Number

LOS ANGELES FIRE STATION 27 (Continued)

S106928820

Eval Date: 09-09-2014
Violations Found: No
Eval Type: Other, not routine, done by local agency
Eval Notes: LLD MECHANICAL TYPE - ERIK BLANKENBILLER OF CLEAN FUELS PENDING MC ATTACHMENT
Eval Division: Los Angeles City Fire Department
Eval Program: UST
Eval Source: CERS

Eval General Type: Other/Unknown
Eval Date: 09-09-2014
Violations Found: No
Eval Type: Other, not routine, done by local agency
Eval Notes: SPILL BUCK - ERIK BLANKENBILLER OF CLEAN FUELS PENDING MC ATTACHMENT
Eval Division: Los Angeles City Fire Department
Eval Program: UST
Eval Source: CERS

Eval General Type: Other/Unknown
Eval Date: 03-04-2019
Violations Found: No
Eval Type: Other, not routine, done by local agency
Eval Notes: Fleming Environmental tested VMI LD-2000 Diesel LLD on 9/18/18 and passed. Attached MC, SB & SCT test results from 9/12/18.
Eval Division: Los Angeles City Fire Department
Eval Program: UST
Eval Source: CERS

Eval General Type: Compliance Evaluation Inspection
Eval Date: 09-02-2015
Violations Found: Yes
Eval Type: Routine done by local agency
Eval Notes: Inspection conducted with FF Lee. BP-8 changes (DELETE GASOLINE FROM INVENTORY: GASOLINE UST ABANDONED 2009 via LAFD museum next door FA0035153) *SYSTEM OVERFILL HANDLED BY BALL FLOAT VALVE, ONLY. PER LAFD FIRE CODE, 2 SOURCES OF OVERFILL REQUIRED--FLAPPER BEING ONE OF THE TWO REQUIRED. NO EXTERNAL AUDIO/VISUAL ALARM INSTALLED. NO FLAPPER VALVE INSTALLED CORRECTIVE ACTION: INSTALL FLAPPER VALVE FORTHWITH.
Eval Division: Los Angeles City Fire Department
Eval Program: UST
Eval Source: CERS

Eval General Type: Compliance Evaluation Inspection
Eval Date: 09-12-2018
Violations Found: Yes
Eval Type: Routine done by local agency
Eval Notes: Inspector Shane Bystrom, LAFD, onsite this date to conduct routine inspection of underground storage tank. Consent to enter, inspect and take photographs was given on this date by Captain Matt Long. Monitoring system certification was conducted at this time. Monitoring certification was performed by Taylor Almeida, Clean Fuels Inc. Tester provided the following certifications: ICC: 8372585 EXP:2/23/2020 VR: B45968 TLS-3XX Tech Recert. 8/12/19 VMI: LDT-890 #3588 EXP:06/03/2019 Omntec: #120117TA EXP:12/1/19 The UST monitoring panel showed T3 Delivery Needed. The Power(green) & Warning (yellow) Lights were not functional. The monitoring set up and alarm history were provided for review. The sumps and UDCs were opened for inspection and the sensors

Map ID
Direction
Distance
Elevation

MAP FINDINGS

Site

Database(s)

EDR ID Number
EPA ID Number

LOS ANGELES FIRE STATION 27 (Continued)

S106928820

were observed positioned to detect a leak at the earliest opportunity. The spill buckets were also visually inspected. The Monitoring Plan was compared to the equipment onsite. The operation of the UST system was [Truncated]

Eval Division: Los Angeles City Fire Department
Eval Program: UST
Eval Source: CERS

Eval General Type: Other/Unknown
Eval Date: 09-27-2017
Violations Found: No
Eval Type: Other, not routine, done by local agency
Eval Notes: CERS - corrections accepted.
Eval Division: Los Angeles City Fire Department
Eval Program: UST
Eval Source: CERS

Eval General Type: Compliance Evaluation Inspection
Eval Date: 09-14-2017
Violations Found: Yes
Eval Type: Routine done by local agency
Eval Notes: Inspector Shane Bystrom, LAFD, onsite this date to conduct routine inspection of underground storage tank. Consent to enter, inspect and take photographs was given on this date by Capt. II Kevin Rudd. Monitoring system certification was conducted at this time. Monitoring certification was performed by Richard Blankenbiller, Clean Fuels, Inc. Tester provided the following certifications: ICC: 5012767. EXP: 01/11/2018 VR: #A20929 EXP: 9/27/17 VMI: #3041 EXP: 3/27/2018 The UST monitoring panel showed all functions normal, however green power light & yellow warning light were not on. The monitoring set up and alarm history were provided for review. The sumps and UDCs were opened for inspection and the sensors were observed positioned to detect a leak at the earliest opportunity. The spill buckets were also visually inspected. The Monitoring Plan was compared to the equipment onsite. The operation of the UST system was compared to the conditions of the operating [Truncated]

Eval Division: Los Angeles City Fire Department
Eval Program: UST
Eval Source: CERS

Eval General Type: Compliance Evaluation Inspection
Eval Date: 09-25-2019
Violations Found: Yes
Eval Type: Routine done by local agency
Eval Notes: LAFD CUPA Inspector Bystrom, on site this date to conduct routine inspection of your underground storage tank(s). Consent to enter, inspect and take photographs was given on this date by Captain II Dave Fabela. Monitoring system certification was conducted at this time. Monitoring certification was performed by Taylor Almeida, Clean Fuels. Tester provided the following certifications: ICC: 8372585 EXP:2/23/2020 VR: B45968 TLS-3XX Tech Recert. 8/16/2021 VMI: LDT-890 #3585 EXP:07/21/2021 The UST monitoring panel showed all functions normal. The monitoring set up and alarm history were provided for review. The sumps and UDCs were opened for inspection and the sensors were observed positioned to detect a leak at the earliest opportunity. The spill buckets were also visually inspected. The Monitoring Plan was compared to the equipment onsite. The operation of the UST system

Map ID
Direction
Distance
Elevation

MAP FINDINGS

Site

Database(s)

EDR ID Number
EPA ID Number

LOS ANGELES FIRE STATION 27 (Continued)

S106928820

was compared to the conditions of the operating permit. Property
Owner: LAFD - FIRE [Truncated]

Eval Division: Los Angeles City Fire Department
Eval Program: UST
Eval Source: CERS

Eval General Type: Other/Unknown
Eval Date: 09-17-2018
Violations Found: No
Eval Type: Other, not routine, done by local agency
Eval Notes: 9/12/18 MC & SCT results received 9/14/18. Diesel LLD did not pass.
All secondary components tested passed

Eval Division: Los Angeles City Fire Department
Eval Program: UST
Eval Source: CERS

Eval General Type: Compliance Evaluation Inspection
Eval Date: 09-22-2016
Violations Found: Yes
Eval Type: Routine done by local agency
Eval Notes: Inspector Kurt Corral LAFD, onsite this date to conduct routine inspection of underground storage tank. Consent to enter, inspect and take photographs was given on this date by the station commander. Monitoring system certification was conducted at this time. Monitoring certification was performed by Richard Blankenbiller, Clean Fuels. Tester provided the following certifications: ICC Tech #5102767 Exp: 1/11/2018 Veeder-Root #A20929 Exp: 9/27/2017 VMI #3041 Exp: 3/27/2018
*****OTHER NOTED VIOLATIONS***** OBSERVATION: DESIGNATED OPERATOR AGREEMENT ON SITE AND ON CERS INDICATES EXPIRED ICC CERTIFICATION CORRECTIVE ACTION: PROVIDE AN UPDATED DESIGNATED OPERATOR AGREEMENT WITH CURRENT ICC CERTIFICATION The UST monitoring panel showed all functions normal. The monitoring set up and alarm history were provided for review. The sumps and UDCs were opened for inspection and the sensors were observed positioned to detect a leak at the earliest [Truncated]

Eval Division: Los Angeles City Fire Department
Eval Program: UST
Eval Source: CERS

Eval General Type: Other/Unknown
Eval Date: 09-02-2015
Violations Found: No
Eval Type: Other, not routine, done by local agency
Eval Notes: SB989 testing handled by Erik Blankenbiller of Clean Fuels. All notes and violations documented on facility inspection report DAVVVTLPN.

Eval Division: Los Angeles City Fire Department
Eval Program: UST
Eval Source: CERS

Eval General Type: Other/Unknown
Eval Date: 09-03-2013
Violations Found: No
Eval Type: Other, not routine, done by local agency
Eval Notes: ERIC B - TESTER - PASSED
Eval Division: Los Angeles City Fire Department
Eval Program: UST
Eval Source: CERS

Map ID
Direction
Distance
Elevation

MAP FINDINGS

Site

Database(s)

EDR ID Number
EPA ID Number

LOS ANGELES FIRE STATION 27 (Continued)

S106928820

Eval General Type: Other/Unknown
Eval Date: 09-03-2013
Violations Found: No
Eval Type: Other, not routine, done by local agency
Eval Notes: MC PASSED - ERIC B.
Eval Division: Los Angeles City Fire Department
Eval Program: UST
Eval Source: CERS

Eval General Type: Compliance Evaluation Inspection
Eval Date: 12-20-2018
Violations Found: No
Eval Type: Routine done by local agency
Eval Notes: Captain
Eval Division: Los Angeles County Fire Department
Eval Program: HW
Eval Source: CERS

Eval General Type: Compliance Evaluation Inspection
Eval Date: 09-02-2015
Violations Found: No
Eval Type: Routine done by local agency
Eval Notes: Inspection conducted with FF Lee. BP-8 changes (DELETE GASOLINE FROM INVENTORY: GASOLINE UST ABANDONED 2009 via LAFD museum next door FA0035153)
Eval Division: Los Angeles City Fire Department
Eval Program: HMRRP
Eval Source: CERS

Eval General Type: Other/Unknown
Eval Date: 09-02-2015
Violations Found: No
Eval Type: Other, not routine, done by local agency
Eval Notes: MC testing handled by Erik Blankenbiller of Clean Fuels. All notes and violations documented on facility inspection report DAVVVTLNP.
Eval Division: Los Angeles City Fire Department
Eval Program: UST
Eval Source: CERS

Eval General Type: Other/Unknown
Eval Date: 09-03-2013
Violations Found: No
Eval Type: Other, not routine, done by local agency
Eval Notes: TESTER ERIC B. PASSED
Eval Division: Los Angeles City Fire Department
Eval Program: UST
Eval Source: CERS

Eval General Type: Compliance Evaluation Inspection
Eval Date: 09-09-2014
Violations Found: No
Eval Type: Routine done by local agency
Eval Notes: MET WITH CAPTAIN RICHARD MOORE - PENDING CERS SUBMITTAL - MERGING CUPA PORTAL INFO SEE ATTACHED UST INSP REP
Eval Division: Los Angeles City Fire Department
Eval Program: UST
Eval Source: CERS

Map ID
Direction
Distance
Elevation

MAP FINDINGS

Site

Database(s)

EDR ID Number
EPA ID Number

LOS ANGELES FIRE STATION 27 (Continued)

S106928820

Eval General Type: Other/Unknown
Eval Date: 09-09-2014
Violations Found: No
Eval Type: Other, not routine, done by local agency
Eval Notes: MC - ERIK BLANKENBILLER OF CLEAN FUELS PENDING MC ATTACHMENT
Eval Division: Los Angeles City Fire Department
Eval Program: UST
Eval Source: CERS

Eval General Type: Compliance Evaluation Inspection
Eval Date: 09-12-2018
Violations Found: Yes
Eval Type: Routine done by local agency
Eval Notes: On site for routine hazardous materials and business emergency plan inspection. Consent to enter and inspect was given by Captain Matt Long. Permit posted Observed the facility and inspected hazardous materials storage. Diesel - 5K gallons Kerosene - 55 gallons Motor Oil - 110 gallons Used Oil - 55 gallons Used Oil Filters - 300 pounds Used Cooking Oil - 55 gallons O2 - 1185 ft^3 Phoscheck - 70 gallons CO2 - 600 ft^3 Annual employee safety training records were maintained. The facility is responsible for identifying all hazardous materials, to include hazardous wastes, which are above disclosure thresholds. If there is a change in the type or amount of chemicals that are maintained on site, please submit revised documents (electronically) within 30 days of the change. Document review in CERS and field verification this date identified the following: 1. OBSERVATION: The business failed to complete and electronically submit chemical inventory [Truncated]
Eval Division: Los Angeles City Fire Department
Eval Program: HMRRP
Eval Source: CERS

Eval General Type: Other/Unknown
Eval Date: 09-17-2018
Violations Found: Yes
Eval Type: Other, not routine, done by local agency
Eval Notes: Per the 9/12/18 MC results, the Line leak detector did not pass. Notice issued to repair/replace diesel line leak detector.
Eval Division: Los Angeles City Fire Department
Eval Program: UST
Eval Source: CERS

Eval General Type: Other/Unknown
Eval Date: 10-12-2018
Violations Found: No
Eval Type: Other, not routine, done by local agency
Eval Notes: Corrected violations associated with Power light
Eval Division: Los Angeles City Fire Department
Eval Program: UST
Eval Source: CERS

Affiliation:
Affiliation Type Desc: Document Preparer
Entity Name: Jonathan Wong/Brett L. Poole
Entity Title: Not reported
Affiliation Address: Not reported
Affiliation City: Not reported

Map ID
Direction
Distance
Elevation

MAP FINDINGS

Site

Database(s)

EDR ID Number
EPA ID Number

LOS ANGELES FIRE STATION 27 (Continued)

S106928820

Affiliation State: Not reported
Affiliation Country: Not reported
Affiliation Zip: Not reported
Affiliation Phone: Not reported

Affiliation Type Desc: Facility Mailing Address
Entity Name: Mailing Address
Entity Title: Not reported
Affiliation Address: 1327 N COLE AVE
Affiliation City: LOS ANGELES
Affiliation State: CA
Affiliation Country: Not reported
Affiliation Zip: 90028
Affiliation Phone: Not reported

Affiliation Type Desc: Parent Corporation
Entity Name: Los Angeles City Fire Department
Entity Title: Not reported
Affiliation Address: Not reported
Affiliation City: Not reported
Affiliation State: Not reported
Affiliation Country: Not reported
Affiliation Zip: Not reported
Affiliation Phone: Not reported

Affiliation Type Desc: CUPA District
Entity Name: Los Angeles City Fire Department
Entity Title: Not reported
Affiliation Address: 200 North Main Street, Room 1780
Affiliation City: Los Angeles
Affiliation State: CA
Affiliation Country: Not reported
Affiliation Zip: 90012
Affiliation Phone: (213) 978-3680

Affiliation Type Desc: Environmental Contact
Entity Name: CAPTAIN
Entity Title: Not reported
Affiliation Address: 1327 N COLE AVE
Affiliation City: LOS ANGELES
Affiliation State: CA
Affiliation Country: Not reported
Affiliation Zip: 90028
Affiliation Phone: Not reported

Affiliation Type Desc: Identification Signer
Entity Name: Jonathan Wong/Brett L. Poole
Entity Title: FIREFIGHTER/Consultant
Affiliation Address: Not reported
Affiliation City: Not reported
Affiliation State: Not reported
Affiliation Country: Not reported
Affiliation Zip: Not reported
Affiliation Phone: Not reported

Affiliation Type Desc: UST Property Owner Name
Entity Name: LAFD - FIRE STATION 27

Map ID
Direction
Distance
Elevation

MAP FINDINGS

Site

Database(s)

EDR ID Number
EPA ID Number

LOS ANGELES FIRE STATION 27 (Continued)

S106928820

Entity Title: Not reported
Affiliation Address: 1327 N COLE AVE
Affiliation City: LOS ANGELES
Affiliation State: CA
Affiliation Country: United States
Affiliation Zip: 90028
Affiliation Phone: (213) 485-6227

Affiliation Type Desc: Operator
Entity Name: LAFD - FIRE STATION 27
Entity Title: Not reported
Affiliation Address: Not reported
Affiliation City: Not reported
Affiliation State: Not reported
Affiliation Country: Not reported
Affiliation Zip: Not reported
Affiliation Phone: (213) 485-6227

Affiliation Type Desc: Property Owner
Entity Name: CITY OF LA GENERAL SERVICES
Entity Title: Not reported
Affiliation Address: 111 E 1ST ST
Affiliation City: LOS ANGELES
Affiliation State: CA
Affiliation Country: United States
Affiliation Zip: 90012
Affiliation Phone: (213) 928-9555

Affiliation Type Desc: UST Permit Applicant
Entity Name: JONATHAN WONG
Entity Title: FIREFIGHTER
Affiliation Address: Not reported
Affiliation City: Not reported
Affiliation State: Not reported
Affiliation Country: Not reported
Affiliation Zip: Not reported
Affiliation Phone: (213) 978-3781

Affiliation Type Desc: UST Tank Operator
Entity Name: LAFD - FIRE STATION 27
Entity Title: Not reported
Affiliation Address: 1327 N COLE AVE
Affiliation City: LOS ANGELES
Affiliation State: CA
Affiliation Country: United States
Affiliation Zip: 90028
Affiliation Phone: (213) 485-6227

Affiliation Type Desc: UST Tank Owner
Entity Name: GSD, FUEL SERVICES AND ENVIRONMENTAL LIASON
Entity Title: Not reported
Affiliation Address: 111 E FIRST ST 6TH FL
Affiliation City: LOS ANGELES
Affiliation State: CA
Affiliation Country: United States
Affiliation Zip: 90012
Affiliation Phone: (213) 978-3781

Map ID
Direction
Distance
Elevation

MAP FINDINGS

Site

Database(s)

EDR ID Number
EPA ID Number

LOS ANGELES FIRE STATION 27 (Continued)

S106928820

Affiliation Type Desc: Legal Owner
Entity Name: CITY OF LA - LAFD
Entity Title: Not reported
Affiliation Address: 200 N MAIN ST 16TH FL
Affiliation City: LOS ANGELES
Affiliation State: CA
Affiliation Country: United States
Affiliation Zip: 90012
Affiliation Phone: (213) 485-6227

B22
SSE
< 1/8
0.060 mi.
316 ft.

LAFD - FIRE STATION 27
1327 N COLE AVE
LOS ANGELES, CA 90028

UST U004264301
N/A

Site 5 of 14 in cluster B

Relative:
Lower
Actual:
332 ft.

UST:
Name: LAFD - FIRE STATION 27
Address: 1327 N COLE AVE
City,State,Zip: LOS ANGELES, CA 90028
Facility ID: FA0024417
Permitting Agency: Los Angeles City Fire Department
Latitude: 34.09505
Longitude: -118.32993

LOS ANGELES UST:

Name: LAFD - FIRE STATION 27
Address: 1327 N COLE AVE
City,State,Zip: LOS ANGELES, CA 90028
Facility ID: FA0024417
Last Run Date: 06/01/2019
Status: ACTIVE

B23
SSE
< 1/8
0.060 mi.
316 ft.

LOS ANGELES FIRE STATION 27
1327 COLE AVE
LOS ANGELES, CA 90028

UST U003781155
N/A

Site 6 of 14 in cluster B

Relative:
Lower
Actual:
332 ft.

UST:
Name: LOS ANGELES FIRE STATION 27
Address: 1327 COLE AVE
City,State,Zip: LOS ANGELES, CA 90028
Facility ID: 24798
Permitting Agency: LOS ANGELES, CITY OF
Latitude: 34.0969904
Longitude: -118.3285929

MAP FINDINGS

Map ID
 Direction
 Distance
 Elevation

Site

Database(s)

EDR ID Number
 EPA ID Number

C24
North
< 1/8
0.061 mi.
320 ft.
Site 1 of 8 in cluster C

CERS HAZ WASTE
SWEEPS UST
HIST UST
CA FID UST
HAZNET

S101584605
N/A

Relative:
Higher
Actual:
351 ft.

CERS HAZ WASTE:
 Name: STAPLES THE OFFICE SUPERSTORE #0243
 Address: 6450 SUNSET BLVD
 City,State,Zip: HOLLYWOOD, CA 90028
 Site ID: 354478
 CERS ID: 10635715
 CERS Description: Hazardous Waste Generator

Evaluation:
 Eval General Type: Compliance Evaluation Inspection
 Eval Date: 05-20-2019
 Violations Found: No
 Eval Type: Routine done by local agency
 Eval Notes: Ricardo Rangel, Manager
 Eval Division: Los Angeles County Fire Department
 Eval Program: HW
 Eval Source: CERS

Affiliation:
 Affiliation Type Desc: CUPA District
 Entity Name: Los Angeles City Fire Department
 Entity Title: Not reported
 Affiliation Address: 200 North Main Street, Room 1780
 Affiliation City: Los Angeles
 Affiliation State: CA
 Affiliation Country: Not reported
 Affiliation Zip: 90012
 Affiliation Phone: (213) 978-3680

Affiliation Type Desc: Facility Mailing Address
 Entity Name: Mailing Address
 Entity Title: Not reported
 Affiliation Address: 500 Staples Drive
 Affiliation City: Framingham
 Affiliation State: MA
 Affiliation Country: Not reported
 Affiliation Zip: 01702
 Affiliation Phone: Not reported

Affiliation Type Desc: Legal Owner
 Entity Name: Staples the Office Superstore East Inc
 Entity Title: Not reported
 Affiliation Address: 500 Staples Drive
 Affiliation City: Framingham
 Affiliation State: MA
 Affiliation Country: United States
 Affiliation Zip: 01702
 Affiliation Phone: (508) 253-5000

Affiliation Type Desc: Parent Corporation
 Entity Name: Staples the Office Superstore East Inc
 Entity Title: Not reported
 Affiliation Address: Not reported

Map ID
Direction
Distance
Elevation

MAP FINDINGS

Site

Database(s)

EDR ID Number
EPA ID Number

CHEVRON USA (Continued)

S101584605

| | |
|------------------------|--|
| Affiliation City: | Not reported |
| Affiliation State: | Not reported |
| Affiliation Country: | Not reported |
| Affiliation Zip: | Not reported |
| Affiliation Phone: | Not reported |
| Affiliation Type Desc: | Property Owner |
| Entity Name: | Staples the Office Superstore East Inc |
| Entity Title: | Not reported |
| Affiliation Address: | 500 Staples Drive |
| Affiliation City: | Framingham |
| Affiliation State: | MA |
| Affiliation Country: | United States |
| Affiliation Zip: | 01702 |
| Affiliation Phone: | (508) 253-5000 |
| Affiliation Type Desc: | Document Preparer |
| Entity Name: | Froylan Ruiz Jr |
| Entity Title: | Not reported |
| Affiliation Address: | Not reported |
| Affiliation City: | Not reported |
| Affiliation State: | Not reported |
| Affiliation Country: | Not reported |
| Affiliation Zip: | Not reported |
| Affiliation Phone: | Not reported |
| Affiliation Type Desc: | Operator |
| Entity Name: | Staples the Office Superstore East Inc |
| Entity Title: | Not reported |
| Affiliation Address: | Not reported |
| Affiliation City: | Not reported |
| Affiliation State: | Not reported |
| Affiliation Country: | Not reported |
| Affiliation Zip: | Not reported |
| Affiliation Phone: | (508) 253-5000 |
| Affiliation Type Desc: | Environmental Contact |
| Entity Name: | Keith Barrows |
| Entity Title: | Not reported |
| Affiliation Address: | 500 Staples Drive |
| Affiliation City: | Framingham |
| Affiliation State: | MA |
| Affiliation Country: | Not reported |
| Affiliation Zip: | 01702 |
| Affiliation Phone: | Not reported |
| Affiliation Type Desc: | Identification Signer |
| Entity Name: | Froylan Ruiz Jr |
| Entity Title: | Safety and Compliance Manager |
| Affiliation Address: | Not reported |
| Affiliation City: | Not reported |
| Affiliation State: | Not reported |
| Affiliation Country: | Not reported |
| Affiliation Zip: | Not reported |
| Affiliation Phone: | Not reported |

Map ID
Direction
Distance
Elevation

MAP FINDINGS

Site

Database(s)

EDR ID Number
EPA ID Number

CHEVRON USA (Continued)

S101584605

SWEEPS UST:

Name: CHEVRON USA
Address: 6450 W SUNSET BLVD
City: LOS ANGELES
Status: Not reported
Comp Number: 3792
Number: Not reported
Board Of Equalization: Not reported
Referral Date: Not reported
Action Date: Not reported
Created Date: Not reported
Owner Tank Id: Not reported
SWRCB Tank Id: 19-050-003792-000001
Tank Status: Not reported
Capacity: 10000
Active Date: Not reported
Tank Use: M.V. FUEL
STG: PRODUCT
Content: REG UNLEADED
Number Of Tanks: 4

Name: CHEVRON USA
Address: 6450 W SUNSET BLVD
City: LOS ANGELES
Status: Not reported
Comp Number: 3792
Number: Not reported
Board Of Equalization: Not reported
Referral Date: Not reported
Action Date: Not reported
Created Date: Not reported
Owner Tank Id: Not reported
SWRCB Tank Id: 19-050-003792-000002
Tank Status: Not reported
Capacity: 10000
Active Date: Not reported
Tank Use: M.V. FUEL
STG: PRODUCT
Content: REG UNLEADED
Number Of Tanks: Not reported

Name: CHEVRON USA
Address: 6450 W SUNSET BLVD
City: LOS ANGELES
Status: Not reported
Comp Number: 3792
Number: Not reported
Board Of Equalization: Not reported
Referral Date: Not reported
Action Date: Not reported
Created Date: Not reported
Owner Tank Id: Not reported
SWRCB Tank Id: 19-050-003792-000003
Tank Status: Not reported
Capacity: 10000
Active Date: Not reported
Tank Use: M.V. FUEL

Map ID
Direction
Distance
Elevation

MAP FINDINGS

Site

Database(s)

EDR ID Number
EPA ID Number

CHEVRON USA (Continued)

S101584605

STG: PRODUCT
Content: REG UNLEADED
Number Of Tanks: Not reported

Name: CHEVRON USA
Address: 6450 W SUNSET BLVD
City: LOS ANGELES
Status: Not reported
Comp Number: 3792
Number: Not reported
Board Of Equalization: Not reported
Referral Date: Not reported
Action Date: Not reported
Created Date: Not reported
Owner Tank Id: Not reported
SWRCB Tank Id: 19-050-003792-000004
Tank Status: Not reported
Capacity: 10000
Active Date: Not reported
Tank Use: M.V. FUEL
STG: PRODUCT
Content: DIESEL
Number Of Tanks: Not reported

HIST UST:

Name: 99625
Address: 6450 SUNSET BLVD
City,State,Zip: LOS ANGELES, CA 90028
File Number: 00026EF6
URL: <http://geotracker.waterboards.ca.gov/ustpdfs/pdf/00026EF6.pdf>
Region: Not reported
Facility ID: Not reported
Facility Type: Not reported
Other Type: Not reported
Contact Name: Not reported
Telephone: Not reported
Owner Name: Not reported
Owner Address: Not reported
Owner City,St,Zip: Not reported
Total Tanks: Not reported

Tank Num: Not reported
Container Num: Not reported
Year Installed: Not reported
Tank Capacity: Not reported
Tank Used for: Not reported
Type of Fuel: Not reported
Container Construction Thickness: Not reported
Leak Detection: Not reported

Click here for Geo Tracker PDF:

CA FID UST:

Facility ID: 19013299
Regulated By: UTKI
Regulated ID: Not reported

Map ID
Direction
Distance
Elevation

MAP FINDINGS

Site

Database(s)

EDR ID Number
EPA ID Number

CHEVRON USA (Continued)

S101584605

Cortese Code: Not reported
SIC Code: Not reported
Facility Phone: 2134668656
Mail To: Not reported
Mailing Address: 6450 W SUNSET BLVD
Mailing Address 2: Not reported
Mailing City,St,Zip: LOS ANGELES 900280000
Contact: Not reported
Contact Phone: Not reported
DUNs Number: Not reported
NPDES Number: Not reported
EPA ID: Not reported
Comments: Not reported
Status: Inactive

HAZNET:

Name: STAPLES THE OFFICE SUPERSTORE EAST INC STORE 0243
Address: 6450 W SUNSET BLVD
City,State,Zip: HOLLYWOOD, CA 900287315
Year: 2016
GEPaid: CAL000390755
Contact: KEITH BARROWS
Telephone: 5082531498
Mailing Name: Not reported
Mailing Address: 500 STAPLES DR
Mailing City,St,Zip: FRAMINGHAM, MA 01702
Gen County: Los Angeles
TSD EPA ID: CAD008364432
TSD County: Los Angeles
Tons: 0.0015
CA Waste Code: 181-Other inorganic solid waste
Method: H141-Storage, Bulking, And/Or Transfer Off Site--No Treatment/Reovery
(H010-H129) Or (H131-H135)
Facility County: Los Angeles

Name: STAPLES THE OFFICE SUPERSTORE EAST INC STORE 0243
Address: 6450 W SUNSET BLVD
City,State,Zip: HOLLYWOOD, CA 900287315
Year: 2016
GEPaid: CAL000390755
Contact: KEITH BARROWS
Telephone: 5082531498
Mailing Name: Not reported
Mailing Address: 500 STAPLES DR
Mailing City,St,Zip: FRAMINGHAM, MA 01702
Gen County: Los Angeles
TSD EPA ID: CAD008364432
TSD County: Los Angeles
Tons: 0.0035
CA Waste Code: 791-Liquids with pH <= 2
Method: H141-Storage, Bulking, And/Or Transfer Off Site--No Treatment/Reovery
(H010-H129) Or (H131-H135)
Facility County: Los Angeles

Name: STAPLES THE OFFICE SUPERSTORE EAST INC STORE 0243
Address: 6450 W SUNSET BLVD
City,State,Zip: HOLLYWOOD, CA 900287315

Map ID
Direction
Distance
Elevation

MAP FINDINGS

Site

Database(s)

EDR ID Number
EPA ID Number

CHEVRON USA (Continued)

S101584605

Year: 2016
GEPaid: CAL000390755
Contact: KEITH BARROWS
Telephone: 5082531498
Mailing Name: Not reported
Mailing Address: 500 STAPLES DR
Mailing City,St,Zip: FRAMINGHAM, MA 01702
Gen County: Los Angeles
TSD EPA ID: CAD008364432
TSD County: Los Angeles
Tons: 0.0015
CA Waste Code: 122-Alkaline solution without metals pH >= 12.5
Method: H141-Storage, Bulking, And/Or Transfer Off Site--No Treatment/Reovery (H010-H129) Or (H131-H135)
Facility County: Los Angeles

Name: STAPLES THE OFFICE SUPERSTORE EAST INC STORE 0243
Address: 6450 W SUNSET BLVD
City,State,Zip: HOLLYWOOD, CA 900287315
Year: 2015
GEPaid: CAL000390755
Contact: KEITH BARROWS
Telephone: 5082531498
Mailing Name: Not reported
Mailing Address: 500 STAPLES DR
Mailing City,St,Zip: FRAMINGHAM, MA 01702
Gen County: Los Angeles
TSD EPA ID: CAD008364432
TSD County: Los Angeles
Tons: 0.011
CA Waste Code: 331-Off-specification, aged or surplus organics
Method: H141-Storage, Bulking, And/Or Transfer Off Site--No Treatment/Reovery (H010-H129) Or (H131-H135)
Facility County: Los Angeles

Name: STAPLES THE OFFICE SUPERSTORE EAST INC STORE 0243
Address: 6450 W SUNSET BLVD
City,State,Zip: HOLLYWOOD, CA 900287315
Year: 2015
GEPaid: CAL000390755
Contact: KEITH BARROWS
Telephone: 5082531498
Mailing Name: Not reported
Mailing Address: 500 STAPLES DR
Mailing City,St,Zip: FRAMINGHAM, MA 01702
Gen County: Los Angeles
TSD EPA ID: CAD008364432
TSD County: Los Angeles
Tons: 0.0015
CA Waste Code: 791-Liquids with pH <= 2
Method: H141-Storage, Bulking, And/Or Transfer Off Site--No Treatment/Reovery (H010-H129) Or (H131-H135)
Facility County: Los Angeles

[Click this hyperlink](#) while viewing on your computer to access additional CA_HAZNET: detail in the EDR Site Report.

Map ID
 Direction
 Distance
 Elevation

MAP FINDINGS

Site

Database(s)

EDR ID Number
 EPA ID Number

C25 **MAEDA HERB & ASSOCIATES INC**
North **6450 SUNSET BLVD**
< 1/8 **LOS ANGELES, CA 90028**
0.061 mi.
320 ft. **Site 2 of 8 in cluster C**

EDR Hist Auto **1022157867**
N/A

Relative: EDR Hist Auto
Higher

| Actual: 351 ft. | Year: | Name: | Type: |
|--------------------|-------|-------------------------------|--------------------------------|
| | 1975 | HERBS CHEVRON SERVICE | Gasoline Service Stations |
| | 1976 | HERBS CHEVRON SERVICE | Gasoline Service Stations |
| | 1977 | HERBS CHEVRON SERVICE | Gasoline Service Stations |
| | 1978 | HERBS CHEVRON SERVICE | Gasoline Service Stations |
| | 1979 | HERB NAEDA AND ASSOCIATES INC | Gasoline Service Stations |
| | 1980 | MAEDA HERB & ASSOCIATES INC | Gasoline Service Stations |
| | 1982 | MAEDA HERB & ASSOCIATES INC | Gasoline Service Stations |
| | 1983 | MAEDA HERB & ASSOCIATES INC | Gasoline Service Stations |
| | 1985 | MAEDA HERB & ASSOCIATES INC | Gasoline Service Stations |
| | 1986 | MAEDA HERB & ASSOCIATES INC | Gasoline Service Stations |
| | 1987 | MAEDA HERB & ASSOCIATES INC | Gasoline Service Stations |
| | 1988 | MAEDA HERB & ASSOCIATES INC | Gasoline Service Stations |
| | 1989 | MAEDA HERB & ASSOCIATES INC | Gasoline Service Stations, NEC |

B26 **FIRE STATION #27**
ESE **1355 CAHUENGA BLVD N**
< 1/8 **LOS ANGELES, CA**
0.062 mi.
330 ft. **Site 7 of 14 in cluster B**

RGA LUST **S114620146**
N/A

Relative: RGA LUST:
Lower

| Actual: 336 ft. | Name: | Address: | City: | State: |
|--------------------|-----------------------|----------------------|-------------|-------------|
| | FIRE STATION #27 | 1355 CAHUENGA BLVD N | LOS ANGELES | LOS ANGELES |
| | 2012 FIRE STATION #27 | 1355 CAHUENGA BLVD N | LOS ANGELES | LOS ANGELES |
| | FIRE STATION #27 | 1355 CAHUENGA BLVD N | LOS ANGELES | LOS ANGELES |
| | 2011 FIRE STATION #27 | 1355 CAHUENGA BLVD N | LOS ANGELES | LOS ANGELES |
| | FIRE STATION #27 | 1355 CAHUENGA BLVD N | LOS ANGELES | LOS ANGELES |
| | 2010 FIRE STATION #27 | 1355 CAHUENGA BLVD N | LOS ANGELES | LOS ANGELES |
| | FIRE STATION #27 | 1355 CAHUENGA BLVD N | LOS ANGELES | LOS ANGELES |
| | 2009 FIRE STATION #27 | 1355 CAHUENGA BLVD N | LOS ANGELES | LOS ANGELES |
| | FIRE STATION #27 | 1355 CAHUENGA BLVD N | LOS ANGELES | LOS ANGELES |
| | 2008 FIRE STATION #27 | 1355 CAHUENGA BLVD N | LOS ANGELES | LOS ANGELES |
| | FIRE STATION #27 | 1355 CAHUENGA BLVD N | LOS ANGELES | LOS ANGELES |
| | 2007 FIRE STATION #27 | 1355 CAHUENGA BLVD N | LOS ANGELES | LOS ANGELES |

Map ID
Direction
Distance
Elevation

MAP FINDINGS

Site

Database(s)

EDR ID Number
EPA ID Number

FIRE STATION #27 (Continued)

S114620146

| | | |
|----------|-----------------------|----------------------|
| Name: | FIRE STATION #27 | |
| Address: | 1355 CAHUENGA BLVD N | |
| City: | LOS ANGELES | |
| State: | LOS ANGELES | |
| | 2006 FIRE STATION #27 | 1355 CAHUENGA BLVD N |
| Name: | FIRE STATION #27 | |
| Address: | 1355 CAHUENGA BLVD N | |
| City: | LOS ANGELES | |
| State: | LOS ANGELES | |
| | 2005 FIRE STATION #27 | 1355 CAHUENGA BLVD N |
| Name: | FIRE STATION #27 | |
| Address: | 1355 CAHUENGA BLVD N | |
| City: | LOS ANGELES | |
| State: | LOS ANGELES | |
| | 2004 FIRE STATION #27 | 1355 CAHUENGA BLVD N |
| Name: | FIRE STATION #27 | |
| Address: | 1355 CAHUENGA BLVD N | |
| City: | LOS ANGELES | |
| State: | LOS ANGELES | |
| | 2003 FIRE STATION #27 | 1355 CAHUENGA BLVD N |
| Name: | FIRE STATION #27 | |
| Address: | 1355 CAHUENGA BLVD N | |
| City: | LOS ANGELES | |
| State: | LOS ANGELES | |
| | 2002 FIRE STATION #27 | 1355 CAHUENGA BLVD N |
| Name: | FIRE STATION #27 | |
| Address: | 1355 CAHUENGA BLVD N | |
| City: | LOS ANGELES | |
| State: | LOS ANGELES | |
| | 2001 FIRE STATION #27 | 1355 CAHUENGA BLVD N |
| Name: | FIRE STATION #27 | |
| Address: | 1355 CAHUENGA BLVD N | |
| City: | LOS ANGELES | |
| State: | LOS ANGELES | |
| | 2000 FIRE STATION #27 | 1355 CAHUENGA BLVD N |
| Name: | FIRE STATION #27 | |
| Address: | 1355 CAHUENGA BLVD N | |
| City: | LOS ANGELES | |
| State: | LOS ANGELES | |
| | 1998 FIRE STATION #27 | 1355 CAHUENGA BLVD N |
| Name: | FIRE STATION #27 | |
| Address: | 1355 CAHUENGA BLVD N | |
| City: | LOS ANGELES | |
| State: | LOS ANGELES | |
| | 1997 FIRE STATION #27 | 1355 CAHUENGA BLVD N |
| Name: | FIRE STATION #27 | |
| Address: | 1355 CAHUENGA BLVD N | |
| City: | LOS ANGELES | |
| State: | LOS ANGELES | |
| | 1995 FIRE STATION #27 | 1355 CAHUENGA BLVD N |
| Name: | FIRE STATION #27 | |
| Address: | 1355 CAHUENGA BLVD N | |
| City: | LOS ANGELES | |
| State: | LOS ANGELES | |
| | 1994 FIRE STATION #27 | 1355 CAHUENGA BLVD N |

Map ID
Direction
Distance
Elevation

MAP FINDINGS

EDR ID Number
EPA ID Number

Site

Database(s)

B27
ESE
< 1/8
0.062 mi.
330 ft.

FIRE STATION #27
1355 CAHUENGA BLVD., N.
LOS ANGELES, CA

RGA LUST **S114620148**
N/A

Site 8 of 14 in cluster B

Relative:
Lower

RGA LUST:

Name: FIRE STATION #27
Address: 1355 CAHUENGA BLVD., N.
City: LOS ANGELES
State: LOS ANGELES
1993 FIRE STATION #27 1355 CAHUENGA BLVD., N.

Actual:
336 ft.

B28
ESE
< 1/8
0.062 mi.
330 ft.

LAFD - FIRE STATION
1355 N CAHUENGA BLVD
LOS ANGELES, CA 90028

UST **U004305740**
N/A

Site 9 of 14 in cluster B

Relative:
Lower

LOS ANGELES UST:

Name: LAFD - FIRE STATION
Address: 1355 N CAHUENGA BLVD
City,State,Zip: LOS ANGELES, CA 90028
Facility ID: FA0003828
Last Run Date: 06/03/2019
Status: INACTIVE

Actual:
336 ft.

B29
ESE
< 1/8
0.062 mi.
330 ft.

FIRE STATION #27
1355 CAHUENGA BLVD N
LOS ANGELES, CA 90012

LUST **S101582937**
SWEEPS UST **N/A**
CA FID UST
HIST CORTESE
HAZMAT
CERS

Site 10 of 14 in cluster B

Relative:
Lower

LUST:

Name: FIRE STATION #27
Address: 1355 CAHUENGA BLVD N
City,State,Zip: LOS ANGELES, CA 90012
Lead Agency: LOS ANGELES RWQCB (REGION 4)
Case Type: LUST Cleanup Site
Geo Track: http://geotracker.waterboards.ca.gov/profile_report.asp?global_id=T0603700508
Global Id: T0603700508
Latitude: 34.0954743
Longitude: -118.3291961
Status: Completed - Case Closed
Status Date: 06/13/1997
Case Worker: YR
RB Case Number: 900120098
Local Agency: LOS ANGELES, CITY OF
File Location: Not reported
Local Case Number: Not reported
Potential Media Affect: Aquifer used for drinking water supply
Potential Contaminants of Concern: Gasoline
Site History: Not reported

Actual:
336 ft.

LUST:

Global Id: T0603700508
Contact Type: Local Agency Caseworker
Contact Name: ELOY LUNA

Map ID
Direction
Distance
Elevation

MAP FINDINGS

Site

Database(s)

EDR ID Number
EPA ID Number

FIRE STATION #27 (Continued)

S101582937

Organization Name: LOS ANGELES, CITY OF
Address: 200 North Main Street, Suite 1780
City: LOS ANGELES
Email: eloy.luna@lacity.org
Phone Number: Not reported

Global Id: T0603700508
Contact Type: Regional Board Caseworker
Contact Name: YUE RONG
Organization Name: LOS ANGELES RWQCB (REGION 4)
Address: 320 W. 4TH ST., SUITE 200
City: Los Angeles
Email: yrong@waterboards.ca.gov
Phone Number: Not reported

LUST:
Global Id: T0603700508
Action Type: Other
Date: 08/25/1988
Action: Leak Reported

LUST:
Global Id: T0603700508
Status: Open - Case Begin Date
Status Date: 08/25/1988

Global Id: T0603700508
Status: Open - Site Assessment
Status Date: 02/09/1989

Global Id: T0603700508
Status: Open - Verification Monitoring
Status Date: 01/07/1997

Global Id: T0603700508
Status: Completed - Case Closed
Status Date: 06/13/1997

LUST REG 4:
Region: 4
Regional Board: 04
County: Los Angeles
Facility Id: 900120098
Status: Case Closed
Substance: Gasoline
Substance Quantity: Not reported
Local Case No: Not reported
Case Type: Groundwater
Abatement Method Used at the Site: Not reported
Global ID: T0603700508
W Global ID: Not reported
Staff: UNK
Local Agency: 19050
Cross Street: Not reported
Enforcement Type: Not reported

Map ID
Direction
Distance
Elevation

MAP FINDINGS

Site

Database(s)

EDR ID Number
EPA ID Number

FIRE STATION #27 (Continued)

S101582937

Date Leak Discovered: Not reported
Date Leak First Reported: 8/25/1988
Date Leak Record Entered: Not reported
Date Confirmation Began: Not reported
Date Leak Stopped: Not reported
Date Case Last Changed on Database: 7/25/1997
Date the Case was Closed: 6/13/1997
How Leak Discovered: Not reported
How Leak Stopped: Not reported
Cause of Leak: UNK
Leak Source: UNK
Operator: Not reported
Water System: Not reported
Well Name: Not reported
Approx. Dist To Production Well (ft): 11578.996127541595838756321511
Source of Cleanup Funding: UNK
Preliminary Site Assessment Workplan Submitted: Not reported
Preliminary Site Assessment Began: Not reported
Pollution Characterization Began: 2/9/1989
Remediation Plan Submitted: Not reported
Remedial Action Underway: Not reported
Post Remedial Action Monitoring Began: 1/7/1997
Enforcement Action Date: Not reported
Historical Max MTBE Date: Not reported
Hist Max MTBE Conc in Groundwater: Not reported
Hist Max MTBE Conc in Soil: Not reported
Significant Interim Remedial Action Taken: Not reported
GW Qualifier: Not reported
Soil Qualifier: Not reported
Organization: Not reported
Owner Contact: Not reported
Responsible Party: CITY OF LOS ANGELES, DPW
RP Address: 650 S. SPRING ST., SUITE 200, LOS ANGELES CA 90014-1911
Program: LUST
Lat/Long: 34.0954743 / -1
Local Agency Staff: PEJ
Beneficial Use: Not reported
Priority: Not reported
Cleanup Fund Id: Not reported
Suspended: Not reported
Assigned Name: Not reported
Summary: 5/1/97 - G.W. MONITORING REPORT RECEIVED
CONTAMINANTS INCLUDE BENZENE AND DERIVATIVES. TPH MAXIMUM 3400 PPM

SWEEPS UST:

Name: FIRE STATION #27
Address: 1355 N CAHUENGA BLVD
City: LOS ANGELES
Status: Not reported
Comp Number: 6179
Number: Not reported
Board Of Equalization: Not reported
Referral Date: Not reported
Action Date: Not reported
Created Date: Not reported
Owner Tank Id: Not reported
SWRCB Tank Id: Not reported

Map ID
Direction
Distance
Elevation

MAP FINDINGS

Site

Database(s)

EDR ID Number
EPA ID Number

FIRE STATION #27 (Continued)

S101582937

Tank Status: Not reported
Capacity: Not reported
Active Date: Not reported
Tank Use: Not reported
STG: Not reported
Content: Not reported
Number Of Tanks: 0

CA FID UST:

Facility ID: 19001909
Regulated By: UTKNI
Regulated ID: Not reported
Cortese Code: Not reported
SIC Code: Not reported
Facility Phone: 2134855846
Mail To: Not reported
Mailing Address: 200 N MAIN ST
Mailing Address 2: Not reported
Mailing City,St,Zip: LOS ANGELES 900280000
Contact: Not reported
Contact Phone: Not reported
DUNs Number: Not reported
NPDES Number: Not reported
EPA ID: Not reported
Comments: Not reported
Status: Inactive

HIST CORTESE:

edr_fname: FIRE STATION #27
edr_fadd1: 1355 CAHUENGA
City,State,Zip: LOS ANGELES, CA 90012
Region: CORTESE
Facility County Code: 19
Reg By: LTNKA
Reg Id: 900120098

LOS ANGELES HM:

Name: LAFD - FIRE STATION
Address: 1355 N CAHUENGA BLVD
City,State,Zip: LOS ANGELES, CA 90028
Facility ID: FA0003828
Last Run Date: 06/01/2019
Status: INACTIVE

CERS:

Name: FIRE STATION #27
Address: 1355 CAHUENGA BLVD N
City,State,Zip: LOS ANGELES, CA 90012
Site ID: 197432
CERS ID: T0603700508
CERS Description: Leaking Underground Storage Tank Cleanup Site

Affiliation:

Affiliation Type Desc: Local Agency Caseworker
Entity Name: ELOY LUNA - LOS ANGELES, CITY OF
Entity Title: Not reported

Map ID
 Direction
 Distance
 Elevation

MAP FINDINGS

Site

Database(s)

EDR ID Number
 EPA ID Number

FIRE STATION #27 (Continued)

S101582937

| | |
|------------------------|---|
| Affiliation Address: | 200 North Main Street, Suite 1780 |
| Affiliation City: | LOS ANGELES |
| Affiliation State: | CA |
| Affiliation Country: | Not reported |
| Affiliation Zip: | Not reported |
| Affiliation Phone: | Not reported |
| | |
| Affiliation Type Desc: | Regional Board Caseworker |
| Entity Name: | YUE RONG - LOS ANGELES RWQCB (REGION 4) |
| Entity Title: | Not reported |
| Affiliation Address: | 320 W. 4TH ST., SUITE 200 |
| Affiliation City: | Los Angeles |
| Affiliation State: | CA |
| Affiliation Country: | Not reported |
| Affiliation Zip: | Not reported |
| Affiliation Phone: | Not reported |

**C30
 NNW
 < 1/8
 0.065 mi.
 343 ft.**

**PLAIN RAP PRESS
 1428 N WILCOX AVE
 LOS ANGELES, CA 90028**

**HAZMAT S123545101
 N/A**

Site 3 of 8 in cluster C

**Relative:
 Higher
 Actual:
 350 ft.**

| | |
|-------------------|-----------------------|
| LOS ANGELES HM: | |
| Name: | PLAIN RAP PRESS |
| Address: | 1428 N WILCOX AVE |
| City, State, Zip: | LOS ANGELES, CA 90028 |
| Facility ID: | FA0010852 |
| Last Run Date: | 06/01/2019 |
| Status: | INACTIVE |

**D31
 NE
 < 1/8
 0.065 mi.
 343 ft.**

**MIYOS HOME LAUNDRY REAR
 1446 CAHUENGA BLVD
 LOS ANGELES, CA**

**EDR Hist Cleaner 1009190640
 N/A**

Site 1 of 6 in cluster D

**Relative:
 Higher
 Actual:
 348 ft.**

| | | |
|------------------|-------------------------|--------------------|
| EDR Hist Cleaner | | |
| Year: | Name: | Type: |
| 1929 | HOME HAND LAUNDRY | LAUNDRIES ORIENTAL |
| 1929 | MIYOS HOME LAUNDRY REAR | LAUNDRIES ORIENTAL |

**D32
 NE
 < 1/8
 0.068 mi.
 360 ft.**

**STALL C C
 1450 CAHUENGA BLVD
 LOS ANGELES, CA**

**EDR Hist Auto 1009079699
 N/A**

Site 2 of 6 in cluster D

**Relative:
 Higher
 Actual:
 349 ft.**

| | | |
|---------------|-----------|----------------------|
| EDR Hist Auto | | |
| Year: | Name: | Type: |
| 1924 | STALL C C | AUTOMOBILE REPAIRING |

MAP FINDINGS

Map ID
 Direction
 Distance
 Elevation

Site

Database(s)

EDR ID Number
 EPA ID Number

C33 **CNN AMERICA INC/TURNER BROADCASTING SYS** **CERS TANKS** **S124438784**
NNE **6430 W SUNSET BLVD** **CERS** **N/A**
< 1/8 **LOS ANGELES, CA 90028**
0.075 mi.
394 ft. **Site 4 of 8 in cluster C**

Relative:
Higher
Actual:
352 ft.

CERS TANKS:
 Name: CNN AMERICA INC/TURNER BROADCASTING SYS
 Address: 6430 W SUNSET BLVD
 City,State,Zip: LOS ANGELES, CA 90028
 Site ID: 523947
 CERS ID: 10805308
 CERS Description: Aboveground Petroleum Storage

CERS:
 Name: CNN AMERICA INC/TURNER BROADCASTING SYS
 Address: 6430 W SUNSET BLVD
 City,State,Zip: LOS ANGELES, CA 90028
 Site ID: 523947
 CERS ID: 10805308
 CERS Description: Chemical Storage Facilities

Coordinates:
 Site ID: 523947
 Facility Name: CNN America Inc/Turner Broadcasting Sys
 Env Int Type Code: APSA
 Program ID: 10805308
 Coord Name: Not reported
 Ref Point Type Desc: Center of a facility or station.
 Latitude: 34.097660
 Longitude: -118.329920

Affiliation:
 Affiliation Type Desc: CUPA District
 Entity Name: Los Angeles City Fire Department
 Entity Title: Not reported
 Affiliation Address: 200 North Main Street, Room 1780
 Affiliation City: Los Angeles
 Affiliation State: CA
 Affiliation Country: Not reported
 Affiliation Zip: 90012
 Affiliation Phone: (213) 978-3680

Affiliation Type Desc: Parent Corporation
 Entity Name: CNN America Inc/Turner Broadcasting Sys
 Entity Title: Not reported
 Affiliation Address: Not reported
 Affiliation City: Not reported
 Affiliation State: Not reported
 Affiliation Country: Not reported
 Affiliation Zip: Not reported
 Affiliation Phone: Not reported

Map ID
 Direction
 Distance
 Elevation

MAP FINDINGS

Site

Database(s)

EDR ID Number
 EPA ID Number

C34
NNE
< 1/8
0.075 mi.
394 ft.

SUNSET TOWER LLC
6430 W SUNSET BLVD
LOS ANGELES, CA 90028

Site 5 of 8 in cluster C

HAZMAT
CERS

S112990014
N/A

Relative:
Higher

Actual:
352 ft.

LOS ANGELES HM:
 Name: SUNSET TOWER LLC
 Address: 6430 W SUNSET BLVD
 City,State,Zip: LOS ANGELES, CA 90028
 Facility ID: FA0003985
 Last Run Date: 06/01/2019
 Status: ACTIVE

CERS:
 Name: SUNSET TOWER, LLC
 Address: 6430 W SUNSET BLVD
 City,State,Zip: LOS ANGELES, CA 90028
 Site ID: 13412
 CERS ID: 10242241
 CERS Description: Chemical Storage Facilities

Violations:
 Site ID: 13412
 Site Name: SUNSET TOWER, LLC
 Violation Date: 04-26-2016
 Citation: HSC 6.95 25508(a)(1) - California Health and Safety Code, Chapter 6.95, Section(s) 25508(a)(1)
 Violation Description: Failure to complete and electronically submit a site map with all required content.
 Violation Notes: Returned to compliance on 06/03/2019.
 Violation Division: Los Angeles City Fire Department
 Violation Program: HMRRP
 Violation Source: CERS

Site ID: 13412
 Site Name: SUNSET TOWER, LLC
 Violation Date: 04-26-2016
 Citation: HSC 6.95 25507 - California Health and Safety Code, Chapter 6.95, Section(s) 25507
 Violation Description: Failure to adequately establish and implement a business plan when storing/handling a hazardous material at or above reportable quantities.
 Violation Notes: Returned to compliance on 06/03/2019.
 Violation Division: Los Angeles City Fire Department
 Violation Program: HMRRP
 Violation Source: CERS

Site ID: 13412
 Site Name: SUNSET TOWER, LLC
 Violation Date: 04-26-2016
 Citation: HSC 6.95 25505.1 - California Health and Safety Code, Chapter 6.95, Section(s) 25505.1
 Violation Description: Failure to notify property owner in writing that the business is subject to the business plan program and has complied with its provisions.
 Violation Notes: Returned to compliance on 06/03/2019.
 Violation Division: Los Angeles City Fire Department
 Violation Program: HMRRP

Map ID
Direction
Distance
Elevation

MAP FINDINGS

Site

Database(s)

EDR ID Number
EPA ID Number

SUNSET TOWER LLC (Continued)

S112990014

Violation Source: CERS

Site ID: 13412
Site Name: SUNSET TOWER, LLC
Violation Date: 04-26-2016
Citation: HSC 6.95 25508.1(a)-(e) - California Health and Safety Code, Chapter 6.95, Section(s) 25508.1(a)-(e)
Violation Description: Failure to electronically update business plan within 30 days of any one of the following events: A 100 percent or more increase in the quantity of a previously disclosed material. Any handling of a previously undisclosed hazardous materials at or above reportable quantities. A change of business address, business ownership, or business name.
Violation Notes: Returned to compliance on 06/03/2019.
Violation Division: Los Angeles City Fire Department
Violation Program: HMRRP
Violation Source: CERS

Site ID: 13412
Site Name: SUNSET TOWER, LLC
Violation Date: 03-28-2019
Citation: HSC 6.95 25508(a)(1) - California Health and Safety Code, Chapter 6.95, Section(s) 25508(a)(1)
Violation Description: Failure to establish and electronically submit an adequate emergency response plan and procedures for a release or threatened release of a hazardous material.
Violation Notes: Returned to compliance on 06/03/2019. Review, update and resubmit the Emergency Response/Contingency Plan and Employee Training Plan in CERS with all the required information. Ensure the phone numbers for the local CUPA (213) 978-3680, Regional Water Quality Control Board (213) 576-6600, and nearest hospital facility are inputted correctly. You can download the most current CONTINGENCY PLAN form as well as CONTINGENCY PLAN INSTRUCTIONS in the Hazardous Materials Business Plan Section (HMBP) using the following link <https://www.lafd.org/fire-prevention/cupa/documents-forms>
Violation Division: Los Angeles City Fire Department
Violation Program: HMRRP
Violation Source: CERS

Site ID: 13412
Site Name: SUNSET TOWER, LLC
Violation Date: 04-26-2016
Citation: HSC 6.95 25508.2 - California Health and Safety Code, Chapter 6.95, Section(s) 25508.2
Violation Description: Failure to annually review and electronically certify that the business plan is complete, accurate, and up-to-date.
Violation Notes: Returned to compliance on 06/03/2019.
Violation Division: Los Angeles City Fire Department
Violation Program: HMRRP
Violation Source: CERS

Site ID: 13412
Site Name: SUNSET TOWER, LLC
Violation Date: 04-26-2016
Citation: 19 CCR 6.95 25508(a)(1) - California Code of Regulations, Title 19, Chapter 6.95, Section(s) 25508(a)(1)
Violation Description: Failure to complete and electronically submit the Business Activities

Map ID
Direction
Distance
Elevation

MAP FINDINGS

Site

Database(s)

EDR ID Number
EPA ID Number

SUNSET TOWER LLC (Continued)

S112990014

Page and/or Business Owner Operator Identification Page.
Returned to compliance on 06/03/2019.
Violation Division: Los Angeles City Fire Department
Violation Program: HMRRP
Violation Source: CERS

Site ID: 13412
Site Name: SUNSET TOWER, LLC
Violation Date: 04-26-2016
Citation: HSC 6.95 25505(a)(4) - California Health and Safety Code, Chapter 6.95, Section(s) 25505(a)(4)
Violation Description: Failure to provide initial and annual training to all employees in safety procedures in the event of a release or threatened release of a hazardous material or failure to document and maintain training records for a minimum of three years.

Violation Notes: Returned to compliance on 06/03/2019.
Violation Division: Los Angeles City Fire Department
Violation Program: HMRRP
Violation Source: CERS

Site ID: 13412
Site Name: SUNSET TOWER, LLC
Violation Date: 04-26-2016
Citation: HSC 6.95 25508(a)(1) - California Health and Safety Code, Chapter 6.95, Section(s) 25508(a)(1)
Violation Description: Failure to establish and electronically submit an adequate training program in safety procedures in the event of a release or threatened release of a hazardous material.

Violation Notes: Returned to compliance on 06/03/2019.
Violation Division: Los Angeles City Fire Department
Violation Program: HMRRP
Violation Source: CERS

Site ID: 13412
Site Name: SUNSET TOWER, LLC
Violation Date: 04-26-2016
Citation: HSC 6.95 25508(a)(1) - California Health and Safety Code, Chapter 6.95, Section(s) 25508(a)(1)
Violation Description: Failure to establish and electronically submit an adequate emergency response plan and procedures for a release or threatened release of a hazardous material.

Violation Notes: Returned to compliance on 06/03/2019.
Violation Division: Los Angeles City Fire Department
Violation Program: HMRRP
Violation Source: CERS

Site ID: 13412
Site Name: SUNSET TOWER, LLC
Violation Date: 04-26-2016
Citation: HSC 6.95 25508.1(f) - California Health and Safety Code, Chapter 6.95, Section(s) 25508.1(f)
Violation Description: Failure to electronically update the business plan within 30 days of a substantial change.

Violation Notes: Returned to compliance on 06/03/2019.
Violation Division: Los Angeles City Fire Department
Violation Program: HMRRP
Violation Source: CERS

Map ID
Direction
Distance
Elevation

MAP FINDINGS

Site

Database(s)

EDR ID Number
EPA ID Number

SUNSET TOWER LLC (Continued)

S112990014

Site ID: 13412
Site Name: SUNSET TOWER, LLC
Violation Date: 04-26-2016
Citation: HSC 6.95 25508(d) - California Health and Safety Code, Chapter 6.95, Section(s) 25508(d)
Violation Description: Failure to complete and/or electronically submit a business plan when storing/handling a hazardous material at or above reportable quantities.
Violation Notes: Returned to compliance on 06/03/2019. OBSERVATION: A business plan has not been received by the CUPA. The facility was previously sent a notice/request from the CUPA for the submittal of a business plan by 5/26/16. CORRECTIVE ACTION: Submit the business plan electronically in the California Environmental Reporting System (CERS) and implement immediately.
Violation Division: Los Angeles City Fire Department
Violation Program: HMRRP
Violation Source: CERS

Site ID: 13412
Site Name: SUNSET TOWER, LLC
Violation Date: 04-26-2016
Citation: HSC 6.95 25508(d) - California Health and Safety Code, Chapter 6.95, Section(s) 25508(d)
Violation Description: Failure to complete and/or electronically submit a business plan when storing/handling a hazardous material at or above reportable quantities.
Violation Notes: Returned to compliance on 06/03/2019. OBSERVATION: A business plan has not been received by the CUPA. The facility was previously sent a notice/request from the CUPA for the submittal of a business plan by 5/26/16. CORRECTIVE ACTION: Submit the business plan electronically in the California Environmental Reporting System (CERS) and implement immediately.
Violation Division: Los Angeles City Fire Department
Violation Program: HMRRP
Violation Source: CERS

Site ID: 13412
Site Name: SUNSET TOWER, LLC
Violation Date: 04-26-2016
Citation: HSC 6.95 25508(a)(1) - California Health and Safety Code, Chapter 6.95, Section(s) 25508(a)(1)
Violation Description: Failure to complete and electronically submit hazardous material inventory information for all reportable hazardous materials on site at or above reportable quantities.
Violation Notes: Returned to compliance on 06/03/2019.
Violation Division: Los Angeles City Fire Department
Violation Program: HMRRP
Violation Source: CERS

Site ID: 13412
Site Name: SUNSET TOWER, LLC
Violation Date: 04-26-2016
Citation: HSC 6.95 25505.1 - California Health and Safety Code, Chapter 6.95, Section(s) 25505.1
Violation Description: Failure to provide a copy of the business plan to the owner or the owner's agent within five working days after receiving a request for a copy from the owner or the owner's agent.

Map ID
Direction
Distance
Elevation

MAP FINDINGS

Site

Database(s)

EDR ID Number
EPA ID Number

SUNSET TOWER LLC (Continued)

S112990014

Violation Notes: Returned to compliance on 06/03/2019.
Violation Division: Los Angeles City Fire Department
Violation Program: HMRRP
Violation Source: CERS

Evaluation:
Eval General Type: Other/Unknown
Eval Date: 06-03-2019
Violations Found: No
Eval Type: Other, not routine, done by local agency
Eval Notes: ALL VIOLATIONS CORRECTED.
Eval Division: Los Angeles City Fire Department
Eval Program: HMRRP
Eval Source: CERS

Eval General Type: Compliance Evaluation Inspection
Eval Date: 03-28-2019
Violations Found: Yes
Eval Type: Routine done by local agency
Eval Notes: Consent to enter, inspect and take photographs was given by: Deron Micketti The Business Activities, Owner/Operator Identification, Hazardous Materials Inventory, Site Map, Emergency Response/Contingency Plan and Employee Training Plan sections were reviewed in CERS and field verified. Review and correct any violations indicated previously in this report, on or before the COMPLY BY date associated with each violation. NOTE: The LAMC, Sections (L.A.M.C. SECTION 57.105.1.4; 57.120.3; 57.121.2 and 57.121.2.1.) requires businesses that store, use or handle hazardous materials in the City of Los Angeles to obtain a Consolidated Permit from the Los Angeles Fire Department CUPA **** Annual submission of a Hazardous Materials Business Plan into CERS is required between January 1 and March 1 of every year. Please remember that any change in inventory of greater than 100 percent will require new submission within 30 days of that change. As a reminder, you must complete [Truncated]
Eval Division: Los Angeles City Fire Department
Eval Program: HMRRP
Eval Source: CERS

Eval General Type: Compliance Evaluation Inspection
Eval Date: 04-26-2016
Violations Found: Yes
Eval Type: Routine done by local agency
Eval Notes: On site for routine hazardous materials and business emergency plan inspection. Consent to enter and inspect was given by Frank Gaugler - Property Manager. Contact Information: fgaugler@tishmanspeyer.com Observed the facility and inspected hazardous materials storage. Annual employee safety training records were not maintained. Facility has also not electronically disclosed the onsite hazardous materials inventory or submitted a business emergency plan in California Environmental Reporting System (CERS). Please go to <https://cersbusiness2.calepa.ca.gov> to complete a chemical inventory disclosure and business emergency plan. The facility is responsible for identifying all hazardous materials, to include hazardous wastes, which are above disclosure thresholds. If there is a change in the type or amount of chemicals that are maintained on site, please submit revised documents (electronically) within 30 days of the change.
Eval Division: Los Angeles City Fire Department

Map ID
Direction
Distance
Elevation

MAP FINDINGS

Site

Database(s)

EDR ID Number
EPA ID Number

SUNSET TOWER LLC (Continued)

S112990014

Eval Program: HMRRP
Eval Source: CERS

Eval General Type: Compliance Evaluation Inspection
Eval Date: 04-26-2016
Violations Found: Yes
Eval Type: Routine done by local agency
Eval Notes: On site for routine hazardous materials and business emergency plan inspection. Consent to enter and inspect was given by Frank Gaugler, Property Manager. Contact Information: fgaugler@tishmanspeyer.com
Observed the facility and inspected hazardous materials storage. Annual employee safety training records were not maintained. Facility has also not electronically disclosed the onsite hazardous materials inventory or submitted a business emergency plan in California Environmental Reporting System (CERS). Please go to <https://cersbusiness2.calepa.ca.gov> to complete a chemical inventory disclosure and business emergency plan. The facility is responsible for identifying all hazardous materials, to include hazardous wastes, which are above disclosure thresholds. If there is a change in the type or amount of chemicals that are maintained on site, please submit revised documents (electronically) within 30 days of the change.

Eval Division: Los Angeles City Fire Department
Eval Program: HMRRP
Eval Source: CERS

Eval General Type: Compliance Evaluation Inspection
Eval Date: 03-28-2019
Violations Found: No
Eval Type: Routine done by local agency
Eval Notes: Consent to enter, inspect and take photographs was given by: Deron Micketti The Business Activities, Owner/Operator Identification, Hazardous Materials Inventory, Site Map, Emergency Response/Contingency Plan and Employee Training Plan sections were reviewed in CERS and field verified. Review and correct any violations indicated previously in this report, on or before the COMPLY BY date associated with each violation. NOTE: The LAMC, Sections (L.A.M.C. SECTION 57.105.1.4; 57.120.3; 57.121.2 and 57.121.2.1.) requires businesses that store, use or handle hazardous materials in the City of Los Angeles to obtain a Consolidated Permit from the Los Angeles Fire Department CUPA **** Annual submission of a Hazardous Materials Business Plan into CERS is required between January 1 and March 1 of every year. Please remember that any change in inventory of greater than 100 percent will require new submission within 30 days of that change. As a reminder, you must complete [Truncated]

Eval Division: Los Angeles City Fire Department
Eval Program: HMRRP
Eval Source: CERS

Coordinates:
Site ID: 13412
Facility Name: SUNSET TOWER, LLC
Env Int Type Code: HMBP
Program ID: 10242241
Coord Name: Not reported
Ref Point Type Desc: Center of a facility or station.
Latitude: 34.097660
Longitude: -118.329920

Map ID
Direction
Distance
Elevation

MAP FINDINGS

Site

Database(s)

EDR ID Number
EPA ID Number

SUNSET TOWER LLC (Continued)

S112990014

Affiliation:
Affiliation Type Desc: CUPA District
Entity Name: Los Angeles City Fire Department
Entity Title: Not reported
Affiliation Address: 200 North Main Street, Room 1780
Affiliation City: Los Angeles
Affiliation State: CA
Affiliation Country: Not reported
Affiliation Zip: 90012
Affiliation Phone: (213) 978-3680

Affiliation Type Desc: Environmental Contact
Entity Name: Deron Micketti
Entity Title: Not reported
Affiliation Address: 6430 W SUNSET BLVD
Affiliation City: LOS ANGELES
Affiliation State: CA
Affiliation Country: Not reported
Affiliation Zip: 90028
Affiliation Phone: Not reported

Affiliation Type Desc: Operator
Entity Name: Tishman Speyer Properties, L.P.
Entity Title: Not reported
Affiliation Address: Not reported
Affiliation City: Not reported
Affiliation State: Not reported
Affiliation Country: Not reported
Affiliation Zip: Not reported
Affiliation Phone: (323) 464-4558

Affiliation Type Desc: Document Preparer
Entity Name: Frank Gaugler
Entity Title: Not reported
Affiliation Address: Not reported
Affiliation City: Not reported
Affiliation State: Not reported
Affiliation Country: Not reported
Affiliation Zip: Not reported
Affiliation Phone: Not reported

Affiliation Type Desc: Facility Mailing Address
Entity Name: Mailing Address
Entity Title: Not reported
Affiliation Address: 6430 W. Sunset Blvd., Suite 415
Affiliation City: Los Angeles
Affiliation State: CA
Affiliation Country: Not reported
Affiliation Zip: 90028
Affiliation Phone: Not reported

Affiliation Type Desc: Identification Signer
Entity Name: Frank Gaugler
Entity Title: Property Manager
Affiliation Address: Not reported
Affiliation City: Not reported
Affiliation State: Not reported

Map ID
 Direction
 Distance
 Elevation

MAP FINDINGS

Site

Database(s)

EDR ID Number
 EPA ID Number

SUNSET TOWER LLC (Continued)

S112990014

Affiliation Country: Not reported
 Affiliation Zip: Not reported
 Affiliation Phone: Not reported

Affiliation Type Desc: Legal Owner
 Entity Name: Sunset Tower LLC
 Entity Title: Not reported
 Affiliation Address: 6430 W SUNSET BLVD
 Affiliation City: LOS ANGELES
 Affiliation State: CA
 Affiliation Country: United States
 Affiliation Zip: 90028
 Affiliation Phone: (323) 464-4558

Affiliation Type Desc: Property Owner
 Entity Name: Sunset Tower, LLC
 Entity Title: Not reported
 Affiliation Address: 6430 Sunset Blvd., Suite 415
 Affiliation City: Los Angeles
 Affiliation State: CA
 Affiliation Country: United States
 Affiliation Zip: 90028
 Affiliation Phone: (323) 464-4558

Affiliation Type Desc: Parent Corporation
 Entity Name: SUNSET TOWER, LLC
 Entity Title: Not reported
 Affiliation Address: Not reported
 Affiliation City: Not reported
 Affiliation State: Not reported
 Affiliation Country: Not reported
 Affiliation Zip: Not reported
 Affiliation Phone: Not reported

B35
SE
 < 1/8
 0.077 mi.
 408 ft.

RILEY H T
1349 CAHUENGA BLVD
LOS ANGELES, CA
 Site 11 of 14 in cluster B

EDR Hist Auto 1009083452
 N/A

Relative:
Lower

EDR Hist Auto

Actual:
 334 ft.

Year: Name:
 1942 RILEY H T

Type:
 GASOLINE AND OIL SERVICE STATIONS

C36
NNW
 < 1/8
 0.079 mi.
 417 ft.

GRAPHICS HILLSIDE
6464 W SUNSET BLVD SUITE 940
LOS ANGELES, CA 90028
 Site 6 of 8 in cluster C

RCRA-SQG 1000347186
FINDS CAD981974058
ECHO

Relative:
Higher

RCRA-SQG:
 Date form received by agency: 05/07/1987
 Facility name: GRAPHICS HILLSIDE
 Facility address: 6464 W SUNSET BLVD SUITE 940

Actual:
 351 ft.

Map ID
Direction
Distance
Elevation

MAP FINDINGS

Site

Database(s)

EDR ID Number
EPA ID Number

GRAPHICS HILLSIDE (Continued)

1000347186

LOS ANGELES, CA 90028
EPA ID: CAD981974058
Contact: ENVIRONMENTAL MANAGER
Contact address: 6464 W SUNSET BLVD SUITE 940
LOS ANGELES, CA 90028
Contact country: US
Contact telephone: 213-469-1269
Contact email: Not reported
EPA Region: 09
Classification: Small Small Quantity Generator
Description: Handler: generates more than 100 and less than 1000 kg of hazardous waste during any calendar month and accumulates less than 6000 kg of hazardous waste at any time; or generates 100 kg or less of hazardous waste during any calendar month, and accumulates more than 1000 kg of hazardous waste at any time

Owner/Operator Summary:

Owner/operator name: STAN D ELRICH
Owner/operator address: NOT REQUIRED
NOT REQUIRED, ME 99999
Owner/operator country: Not reported
Owner/operator telephone: 415-555-1212
Owner/operator email: Not reported
Owner/operator fax: Not reported
Owner/operator extension: Not reported
Legal status: Private
Owner/Operator Type: Owner
Owner/Op start date: Not reported
Owner/Op end date: Not reported

Owner/operator name: NOT REQUIRED
Owner/operator address: NOT REQUIRED
NOT REQUIRED, ME 99999
Owner/operator country: Not reported
Owner/operator telephone: 415-555-1212
Owner/operator email: Not reported
Owner/operator fax: Not reported
Owner/operator extension: Not reported
Legal status: Private
Owner/Operator Type: Operator
Owner/Op start date: Not reported
Owner/Op end date: Not reported

Handler Activities Summary:

U.S. importer of hazardous waste: No
Mixed waste (haz. and radioactive): No
Recycler of hazardous waste: No
Transporter of hazardous waste: No
Treater, storer or disposer of HW: No
Underground injection activity: No
On-site burner exemption: No
Furnace exemption: No
Used oil fuel burner: No
Used oil processor: No
Used oil refiner: No
Used oil fuel marketer to burner: No

Map ID
 Direction
 Distance
 Elevation

MAP FINDINGS

Site

Database(s)

EDR ID Number
 EPA ID Number

GRAPHICS HILLSIDE (Continued)

1000347186

Used oil Specification marketer: No
 Used oil transfer facility: No
 Used oil transporter: No

Violation Status: No violations found

FINDS:

Registry ID: 110002761342

Environmental Interest/Information System

RCRAInfo is a national information system that supports the Resource Conservation and Recovery Act (RCRA) program through the tracking of events and activities related to facilities that generate, transport, and treat, store, or dispose of hazardous waste. RCRAInfo allows RCRA program staff to track the notification, permit, compliance, and corrective action activities required under RCRA.

[Click this hyperlink](#) while viewing on your computer to access additional FINDS: detail in the EDR Site Report.

ECHO:

Envid: 1000347186
 Registry ID: 110002761342
 DFR URL: <http://echo.epa.gov/detailed-facility-report?fid=110002761342>

**B37
 ESE
 < 1/8
 0.080 mi.
 421 ft.**

**BERTS GARAGE
 1350 N CAHUENGA BLVD UN B
 LOS ANGELES, CA 90028**

**HAZMAT S123549676
 N/A**

Site 12 of 14 in cluster B

**Relative:
 Lower**

LOS ANGELES HM:
 Name: BERTS GARAGE
 Address: 1350 N CAHUENGA BLVD UN B
 City,State,Zip: LOS ANGELES, CA 90028
 Facility ID: FA0026692
 Last Run Date: 06/01/2019
 Status: INACTIVE

**B38
 SSE
 < 1/8
 0.086 mi.
 456 ft.**

**COLLINS LITHOGRAPHERS & PRINTERS IN
 6422 W HOMEWOOD AVE
 LOS ANGELES, CA 90028**

**HAZMAT S123543527
 N/A**

Site 13 of 14 in cluster B

**Relative:
 Lower**

LOS ANGELES HM:
 Name: COLLINS LITHOGRAPHERS & PRINTERS IN
 Address: 6422 W HOMEWOOD AVE
 City,State,Zip: LOS ANGELES, CA 90028
 Facility ID: FA0006718
 Last Run Date: 06/01/2019
 Status: INACTIVE

**Actual:
 329 ft.**

MAP FINDINGS

| | | | |
|-----------|------|-------------|--------------------------------|
| Map ID | | | |
| Direction | | | |
| Distance | | | |
| Elevation | Site | Database(s) | EDR ID Number EPA ID Number |

| | | | |
|---|--|----------------------|---------------------------------|
| D39 ENE < 1/8 0.091 mi. 480 ft. | JONES HARSH 1451 IVAR AVE LOS ANGELES, CA Site 3 of 6 in cluster D Relative: EDR Hist Auto Higher Actual: Year: Name: Type: 347 ft. 1933 JONES HARSH AUTOMOBILE REPAIRING 1937 WARD H F INC AUTOMOBILE REPAIRING | EDR Hist Auto | 1009081269 N/A |
|---|--|----------------------|---------------------------------|

| | | | |
|---|--|--|--|
| C40 North < 1/8 0.096 mi. 505 ft. | HOLLYWOOD MERCEDES BENZ 6465 SUNSET BLVD HOLLYWOOD, CA 90028 Site 7 of 8 in cluster C Relative: RCRA-SQG: Higher Date form received by agency: 09/01/1996 Actual: Facility name: HOLLYWOOD MERCEDES BENZ 356 ft. Facility address: 6465 SUNSET BLVD HOLLYWOOD, CA 90028 EPA ID: CAD981689003 Mailing address: SUNSET BLVD HOLLYWOOD, CA 90028 Contact: Not reported Contact address: Not reported Not reported Contact country: US Contact telephone: Not reported Contact email: Not reported EPA Region: 09 Classification: Small Small Quantity Generator Description: Handler: generates more than 100 and less than 1000 kg of hazardous waste during any calendar month and accumulates less than 6000 kg of hazardous waste at any time; or generates 100 kg or less of hazardous waste during any calendar month, and accumulates more than 1000 kg of hazardous waste at any time | RCRA-SQG HIST UST FINDS ECHO HAZNET | 1000293840 CAD981689003 |
|---|--|--|--|

Owner/Operator Summary:

| | |
|---------------------------|------------------------|
| Owner/operator name: | BNA INC |
| Owner/operator address: | NOT REQUIRED |
| | NOT REQUIRED, ME 99999 |
| Owner/operator country: | Not reported |
| Owner/operator telephone: | 415-555-1212 |
| Owner/operator email: | Not reported |
| Owner/operator fax: | Not reported |
| Owner/operator extension: | Not reported |
| Legal status: | Private |
| Owner/Operator Type: | Owner |
| Owner/Op start date: | Not reported |
| Owner/Op end date: | Not reported |
| | |
| Owner/operator name: | NOT REQUIRED |
| Owner/operator address: | NOT REQUIRED |
| | NOT REQUIRED, ME 99999 |
| Owner/operator country: | Not reported |
| Owner/operator telephone: | 415-555-1212 |

Map ID
Direction
Distance
Elevation

MAP FINDINGS

Site

Database(s)

EDR ID Number
EPA ID Number

HOLLYWOOD MERCEDES BENZ (Continued)

1000293840

Owner/operator email: Not reported
Owner/operator fax: Not reported
Owner/operator extension: Not reported
Legal status: Private
Owner/Operator Type: Operator
Owner/Op start date: Not reported
Owner/Op end date: Not reported

Handler Activities Summary:

U.S. importer of hazardous waste: No
Mixed waste (haz. and radioactive): No
Recycler of hazardous waste: No
Transporter of hazardous waste: No
Treater, storer or disposer of HW: No
Underground injection activity: No
On-site burner exemption: No
Furnace exemption: No
Used oil fuel burner: No
Used oil processor: No
User oil refiner: No
Used oil fuel marketer to burner: No
Used oil Specification marketer: No
Used oil transfer facility: No
Used oil transporter: No

Violation Status: No violations found

HIST UST:

Name: MERCEDES BENZ HOLLYWOOD INC
Address: 6465 SUNSET BLVD
City,State,Zip: HOLLYWOOD, CA 90028
File Number: 000280BE
URL: <http://geotracker.waterboards.ca.gov/ustpdfs/pdf/000280BE.pdf>
Region: Not reported
Facility ID: Not reported
Facility Type: Not reported
Other Type: Not reported
Contact Name: Not reported
Telephone: Not reported
Owner Name: Not reported
Owner Address: Not reported
Owner City,St,Zip: Not reported
Total Tanks: Not reported

Tank Num: Not reported
Container Num: Not reported
Year Installed: Not reported
Tank Capacity: Not reported
Tank Used for: Not reported
Type of Fuel: Not reported
Container Construction Thickness: Not reported
Leak Detection: Not reported

Click here for Geo Tracker PDF:

FINDS:

Map ID
Direction
Distance
Elevation

MAP FINDINGS

Site

Database(s)

EDR ID Number
EPA ID Number

HOLLYWOOD MERCEDES BENZ (Continued)

1000293840

Registry ID: 110002753529

Environmental Interest/Information System

RCRAInfo is a national information system that supports the Resource Conservation and Recovery Act (RCRA) program through the tracking of events and activities related to facilities that generate, transport, and treat, store, or dispose of hazardous waste. RCRAInfo allows RCRA program staff to track the notification, permit, compliance, and corrective action activities required under RCRA.

[Click this hyperlink](#) while viewing on your computer to access additional FINDS: detail in the EDR Site Report.

ECHO:

Envid: 1000293840
Registry ID: 110002753529
DFR URL: <http://echo.epa.gov/detailed-facility-report?fid=110002753529>

HAZNET:

Name: HOLLYWOOD MERCEDES BENZ
Address: 6465 SUNSET BLVD
City,State,Zip: HOLLYWOOD, CA 900280000
Year: 1995
GEPaid: CAD981689003
Contact: UNDELIVERABLE PER SURVEY
Telephone: --
Mailing Name: Not reported
Mailing Address: 6465 SUNSET BLVD
Mailing City,St,Zip: HOLLYWOOD, CA 900280000
Gen County: Los Angeles
TSD EPA ID: CAD093459485
TSD County: Fresno
Tons: 0.0288
CA Waste Code: 214-Unspecified solvent mixture
Method: H01-Transfer Station
Facility County: Los Angeles

Name: HOLLYWOOD MERCEDES BENZ
Address: 6465 SUNSET BLVD
City,State,Zip: HOLLYWOOD, CA 900280000
Year: 1988
GEPaid: CAD981689003
Contact: UNDELIVERABLE PER SURVEY
Telephone: --
Mailing Name: Not reported
Mailing Address: 6465 SUNSET BLVD
Mailing City,St,Zip: HOLLYWOOD, CA 900280000
Gen County: Los Angeles
TSD EPA ID: CAT000613893
TSD County: Los Angeles
Tons: 0.072
CA Waste Code: 212-Oxygenated solvents (acetone, butanol, ethyl acetate, etc.)
Method: R01-Recycler
Facility County: Los Angeles

Map ID
Direction
Distance
Elevation

MAP FINDINGS

Site

Database(s)

EDR ID Number
EPA ID Number

HOLLYWOOD MERCEDES BENZ (Continued)

1000293840

Name: HOLLYWOOD MERCEDES BENZ
Address: 6465 SUNSET BLVD
City,State,Zip: HOLLYWOOD, CA 900280000
Year: 1988
GEPaid: CAD981689003
Contact: UNDELIVERABLE PER SURVEY
Telephone: --
Mailing Name: Not reported
Mailing Address: 6465 SUNSET BLVD
Mailing City,St,Zip: HOLLYWOOD, CA 900280000
Gen County: Los Angeles
TSD EPA ID: CAD042245001
TSD County: Los Angeles
Tons: 0.216
CA Waste Code: 212-Oxygenated solvents (acetone, butanol, ethyl acetate, etc.)
Method: R01-Recycler
Facility County: Los Angeles

Name: HOLLYWOOD MERCEDES BENZ
Address: 6465 SUNSET BLVD
City,State,Zip: HOLLYWOOD, CA 900280000
Year: 1987
GEPaid: CAD981689003
Contact: UNDELIVERABLE PER SURVEY
Telephone: --
Mailing Name: Not reported
Mailing Address: 6465 SUNSET BLVD
Mailing City,St,Zip: HOLLYWOOD, CA 900280000
Gen County: Los Angeles
TSD EPA ID: CAD042245001
TSD County: Los Angeles
Tons: 0.324
CA Waste Code: 212-Oxygenated solvents (acetone, butanol, ethyl acetate, etc.)
Method: R01-Recycler
Facility County: Los Angeles

C41
North
< 1/8
0.096 mi.
505 ft.

6465 SUNSET BLVD
LOS ANGELES, CA
Site 8 of 8 in cluster C

UST U004303813
N/A

Relative:
Higher
Actual:
356 ft.

LOS ANGELES UST:
Name: Not reported
Address: 6465 SUNSET BLVD
City,State,Zip: LOS ANGELES, CA
Facility ID: Not reported
Last Run Date: 01/01/1900
Status: HISTORICAL

MAP FINDINGS

| | | | |
|-----------|------|-------------|---------------|
| Map ID | | | EDR ID Number |
| Direction | | | EPA ID Number |
| Distance | | | |
| Elevation | Site | Database(s) | |

| | | | |
|---|---|----------------------|--------------------------|
| D42 NNE < 1/8 0.098 mi. 515 ft. | JONES J M 6424 S SUNSET BLVD LOS ANGELES, CA Site 4 of 6 in cluster D EDR Hist Auto Year: Name: Type: 1942 JONES J M GASOLINE AND OIL SERVICE STATIONS | EDR Hist Auto | 1009081884 N/A |
|---|---|----------------------|--------------------------|

| | | | |
|---|--|---------------|--------------------------|
| E43 ESE < 1/8 0.100 mi. 529 ft. | FUNK BROTHERS AUTOMOTIVE INC 1338 N IVAR AVE LOS ANGELES, CA 90028 Site 1 of 4 in cluster E LOS ANGELES HM: Name: FUNK BROTHERS AUTOMOTIVE INC Address: 1338 N IVAR AVE City,State,Zip: LOS ANGELES, CA 90028 Facility ID: FA0024605 Last Run Date: 06/01/2019 Status: INACTIVE | HAZMAT | S123549142 N/A |
|---|--|---------------|--------------------------|

| | | | |
|--|---|------------|--------------------------|
| B44 SE < 1/8 0.100 mi. 530 ft. | 1341 CAHUENGA BLVD LOS ANGELES, CA Site 14 of 14 in cluster B LOS ANGELES UST: Name: Not reported Address: 1341 CAHUENGA BLVD City,State,Zip: LOS ANGELES, CA Facility ID: Not reported Last Run Date: 01/01/1900 Status: HISTORICAL | UST | U004299635 N/A |
|--|---|------------|--------------------------|

| | | | |
|---|---|----------------------|--------------------------|
| D45 ENE < 1/8 0.102 mi. 536 ft. | WARD J C 1458 IVAR AVE LOS ANGELES, CA Site 5 of 6 in cluster D EDR Hist Auto Year: Name: Type: 1942 WARD J C AUTOMOBILE REPAIRING | EDR Hist Auto | 1009084268 N/A |
|---|---|----------------------|--------------------------|

MAP FINDINGS

| | | | |
|-----------|------|-------------|---------------|
| Map ID | | | EDR ID Number |
| Direction | | | EPA ID Number |
| Distance | | | |
| Elevation | Site | Database(s) | |

| | | | |
|---|--|--|--------------------------|
| D46 NNE < 1/8 0.102 mi. 539 ft. | HOLLYWOOD MACHINE AUTO REPAIR SHOP 6418 S SUNSET BLVD LOS ANGELES, CA Site 6 of 6 in cluster D | EDR Hist Auto | 1009078190 N/A |
| Relative: Higher | EDR Hist Auto | | |
| Actual: 355 ft. | Year: Name: 1929 HOLLYWOOD MACHINE AUTO REPAIR | Type: AUTOMOBILE REPAIRING AND SERVICE STATIONS | |

| | | | |
|---|--|-----|--------------------------|
| E47 ESE < 1/8 0.103 mi. 546 ft. | 6366 DE LONGPRE AVENUE LOS ANGELES, CA Site 2 of 4 in cluster E | UST | U004303777 N/A |
| Relative: Lower | LOS ANGELES UST: Name: Not reported Address: 6366 DE LONGPRE AVENUE City,State,Zip: LOS ANGELES, CA Facility ID: Not reported Last Run Date: 01/01/1900 Status: HISTORICAL | | |

| | | | |
|--|--|-----|--------------------------|
| F48 NW < 1/8 0.110 mi. 579 ft. | 6500 SUNSET BLVD LOS ANGELES, CA Site 1 of 7 in cluster F | UST | U004303829 N/A |
| Relative: Higher | LOS ANGELES UST: Name: Not reported Address: 6500 SUNSET BLVD City,State,Zip: LOS ANGELES, CA Facility ID: Not reported Last Run Date: 01/01/1900 Status: HISTORICAL | | |

| | | | |
|--|---|--|--------------------------|
| E49 SE < 1/8 0.111 mi. 584 ft. | TAYLOR K M 6404 HOMEWOOD AVE LOS ANGELES, CA Site 3 of 4 in cluster E | EDR Hist Auto | 1009083479 N/A |
| Relative: Lower | EDR Hist Auto | | |
| Actual: 329 ft. | Year: Name: 1937 TAYLOR K M | Type: GASOLINE AND OIL SERVICE STATIONS | |

MAP FINDINGS

Map ID
Direction
Distance
Elevation

Site

Database(s)

EDR ID Number
EPA ID Number

| | | | |
|--|--|----------------------|---|
| <p>G50 SE < 1/8 0.122 mi. 646 ft.</p> | <p>THOMAS TOP& UPHOLSTERING CO INC 1317 N CAHUENGA BLVD LOS ANGELES, CA 90028</p> <p>Site 1 of 4 in cluster G</p> | <p>HAZMAT</p> | <p>S123541375 N/A</p> |
| <p>Relative: Lower</p> | <p>LOS ANGELES HM:</p> | | |
| <p>Actual: 328 ft.</p> | <p>Name: THOMAS TOP& UPHOLSTERING CO INC Address: 1317 N CAHUENGA BLVD City,State,Zip: LOS ANGELES, CA 90028 Facility ID: FA0000256 Last Run Date: 06/01/2019 Status: INACTIVE</p> | | |

| | | | | |
|--|---|--|---|--|
| <p>G51 SE < 1/8 0.122 mi. 646 ft.</p> | <p>THOMAS TOP&UPHOLSTERING CO INC 1317 CAHUENGA BLVD LOS ANGELES, CA 90028</p> <p>Site 2 of 4 in cluster G</p> | <p>SWEEPS UST CA FID UST</p> | <p>S101584833 N/A</p> | |
| <p>Relative: Lower</p> | <p>SWEEPS UST:</p> | | | |
| <p>Actual: 328 ft.</p> | <p>Name: THOMAS TOP&UPHOLSTERING CO INC Address: 1317 CAHUENGA BLVD City: LOS ANGELES Status: Not reported Comp Number: 4025 Number: Not reported Board Of Equalization: Not reported Referral Date: Not reported Action Date: Not reported Created Date: Not reported Owner Tank Id: Not reported SWRCB Tank Id: Not reported Tank Status: Not reported Capacity: Not reported Active Date: Not reported Tank Use: Not reported STG: Not reported Content: Not reported Number Of Tanks: 0</p> | | | |
| | <p>CA FID UST:</p> | | | |
| | <p>Facility ID: 19016120 Regulated By: UTKNI Regulated ID: Not reported Cortese Code: Not reported SIC Code: Not reported Facility Phone: 2134693277 Mail To: Not reported Mailing Address: 1317 CAHUENGA BLVD Mailing Address 2: Not reported Mailing City,St,Zip: LOS ANGELES 900280000 Contact: Not reported Contact Phone: Not reported DUNs Number: Not reported NPDES Number: Not reported EPA ID: Not reported Comments: Not reported Status: Inactive</p> | | | |

MAP FINDINGS

| | | | |
|-----------|------|-------------|---------------|
| Map ID | | | EDR ID Number |
| Direction | | | EPA ID Number |
| Distance | | | |
| Elevation | Site | Database(s) | |

| | | | |
|--|--|------------|---------------------------------|
| G52 SE < 1/8 0.122 mi. 646 ft. | THOMAS TOP& UPHOLSTERING CO INC 1317 N CAHUENGA BLVD LOS ANGELES, CA 90028 Site 3 of 4 in cluster G | UST | U004305302 N/A |
| Relative: Lower | LOS ANGELES UST: Name: THOMAS TOP& UPHOLSTERING CO INC Address: 1317 N CAHUENGA BLVD City,State,Zip: LOS ANGELES, CA 90028 Facility ID: FA0000256 Last Run Date: 06/03/2019 Status: INACTIVE | | |
| Actual: 328 ft. | | | |

| G53 SE < 1/8 0.122 mi. 646 ft. | KRAKOWIAK STAN 1317 CAHUENGA LOS ANGELES, CA 90028 Site 4 of 4 in cluster G | EDR Hist Auto | 1020708376 N/A | | | | | | | | | | | | | | | | | | | | | | | | |
|--|--|---------------------------|---------------------------------|-------|-------|-------|------|----------------|---------------------------|------|----------------|---------------------------|------|----------------|---------------------------|------|----------------|---------------------------|------|----------------|---------------------------|------|----------------|---------------------------|------|----------------|---------------------------|
| Relative: Lower | EDR Hist Auto | | | | | | | | | | | | | | | | | | | | | | | | | | |
| Actual: 328 ft. | <table style="width: 100%; border-collapse: collapse;"> <thead> <tr> <th style="text-align: left;">Year:</th> <th style="text-align: left;">Name:</th> <th style="text-align: left;">Type:</th> </tr> </thead> <tbody> <tr><td>1969</td><td>KRAKOWIAK STAN</td><td>Gasoline Service Stations</td></tr> <tr><td>1970</td><td>KRAKOWIAK STAN</td><td>Gasoline Service Stations</td></tr> <tr><td>1971</td><td>KRAKOWIAK STAN</td><td>Gasoline Service Stations</td></tr> <tr><td>1972</td><td>KRAKOWIAK STAN</td><td>Gasoline Service Stations</td></tr> <tr><td>1973</td><td>KRAKOWIAK STAN</td><td>Gasoline Service Stations</td></tr> <tr><td>1974</td><td>KRAKOWIAK STAN</td><td>Gasoline Service Stations</td></tr> <tr><td>1975</td><td>KRAKOWIAK STAN</td><td>Gasoline Service Stations</td></tr> </tbody> </table> | | | Year: | Name: | Type: | 1969 | KRAKOWIAK STAN | Gasoline Service Stations | 1970 | KRAKOWIAK STAN | Gasoline Service Stations | 1971 | KRAKOWIAK STAN | Gasoline Service Stations | 1972 | KRAKOWIAK STAN | Gasoline Service Stations | 1973 | KRAKOWIAK STAN | Gasoline Service Stations | 1974 | KRAKOWIAK STAN | Gasoline Service Stations | 1975 | KRAKOWIAK STAN | Gasoline Service Stations |
| Year: | Name: | Type: | | | | | | | | | | | | | | | | | | | | | | | | | |
| 1969 | KRAKOWIAK STAN | Gasoline Service Stations | | | | | | | | | | | | | | | | | | | | | | | | | |
| 1970 | KRAKOWIAK STAN | Gasoline Service Stations | | | | | | | | | | | | | | | | | | | | | | | | | |
| 1971 | KRAKOWIAK STAN | Gasoline Service Stations | | | | | | | | | | | | | | | | | | | | | | | | | |
| 1972 | KRAKOWIAK STAN | Gasoline Service Stations | | | | | | | | | | | | | | | | | | | | | | | | | |
| 1973 | KRAKOWIAK STAN | Gasoline Service Stations | | | | | | | | | | | | | | | | | | | | | | | | | |
| 1974 | KRAKOWIAK STAN | Gasoline Service Stations | | | | | | | | | | | | | | | | | | | | | | | | | |
| 1975 | KRAKOWIAK STAN | Gasoline Service Stations | | | | | | | | | | | | | | | | | | | | | | | | | |

| H54 NE < 1/8 0.124 mi. 655 ft. | MIKES TEXACO SERVICE 6407 SUNSET BLVD LOS ANGELES, CA 90028 Site 1 of 21 in cluster H | EDR Hist Auto | 1021681592 N/A | | | | | | | | | | | | | | | | | | | | | |
|--|---|---------------------------|---------------------------------|-------|-------|-------|------|---------------------------|---------------------------|------|---------------------------|---------------------------|------|---------------------------|---------------------------|------|---------------------------|---------------------------|------|---------------------------|---------------------------|------|----------------------|---------------------------|
| Relative: Higher | EDR Hist Auto | | | | | | | | | | | | | | | | | | | | | | | |
| Actual: 356 ft. | <table style="width: 100%; border-collapse: collapse;"> <thead> <tr> <th style="text-align: left;">Year:</th> <th style="text-align: left;">Name:</th> <th style="text-align: left;">Type:</th> </tr> </thead> <tbody> <tr><td>1969</td><td>GRAHAM BUD TEXACO SERVICE</td><td>Gasoline Service Stations</td></tr> <tr><td>1970</td><td>GRAHAM BUD TEXACO SERVICE</td><td>Gasoline Service Stations</td></tr> <tr><td>1971</td><td>GRAHAM BUD TEXACO SERVICE</td><td>Gasoline Service Stations</td></tr> <tr><td>1972</td><td>GRAHAM BUD TEXACO SERVICE</td><td>Gasoline Service Stations</td></tr> <tr><td>1973</td><td>GRAHAM BUD TEXACO SERVICE</td><td>Gasoline Service Stations</td></tr> <tr><td>1976</td><td>MIKES TEXACO SERVICE</td><td>Gasoline Service Stations</td></tr> </tbody> </table> | | | Year: | Name: | Type: | 1969 | GRAHAM BUD TEXACO SERVICE | Gasoline Service Stations | 1970 | GRAHAM BUD TEXACO SERVICE | Gasoline Service Stations | 1971 | GRAHAM BUD TEXACO SERVICE | Gasoline Service Stations | 1972 | GRAHAM BUD TEXACO SERVICE | Gasoline Service Stations | 1973 | GRAHAM BUD TEXACO SERVICE | Gasoline Service Stations | 1976 | MIKES TEXACO SERVICE | Gasoline Service Stations |
| Year: | Name: | Type: | | | | | | | | | | | | | | | | | | | | | | |
| 1969 | GRAHAM BUD TEXACO SERVICE | Gasoline Service Stations | | | | | | | | | | | | | | | | | | | | | | |
| 1970 | GRAHAM BUD TEXACO SERVICE | Gasoline Service Stations | | | | | | | | | | | | | | | | | | | | | | |
| 1971 | GRAHAM BUD TEXACO SERVICE | Gasoline Service Stations | | | | | | | | | | | | | | | | | | | | | | |
| 1972 | GRAHAM BUD TEXACO SERVICE | Gasoline Service Stations | | | | | | | | | | | | | | | | | | | | | | |
| 1973 | GRAHAM BUD TEXACO SERVICE | Gasoline Service Stations | | | | | | | | | | | | | | | | | | | | | | |
| 1976 | MIKES TEXACO SERVICE | Gasoline Service Stations | | | | | | | | | | | | | | | | | | | | | | |

MAP FINDINGS

Map ID
 Direction
 Distance
 Elevation

Site

Database(s)

EDR ID Number
 EPA ID Number

H55 **JACK IN THE BOX #3173**
NE **6407 SUNSET BLVD**
< 1/8 **LOS ANGELES, CA 90028**
0.124 mi.
655 ft. **Site 2 of 21 in cluster H**

HAZMAT **S123552422**
N/A

Relative: LOS ANGELES HM:
Higher Name: JACK IN THE BOX #3173
 Address: 6407 SUNSET BLVD
Actual: City,State,Zip: LOS ANGELES, CA 90028
356 ft. Facility ID: FA0038063
 Last Run Date: 06/01/2019
 Status: ACTIVE

H56 **TEXACO STATION**
NE **6407 W SUNSET BLVD**
< 1/8 **LOS ANGELES, CA 90028**
0.124 mi.
655 ft. **Site 3 of 21 in cluster H**

SWEEPS UST **S101586228**
HIST UST **N/A**
CA FID UST
HAZNET
CERS

Relative: SWEEPS UST:
Higher Name: TEXACO STATION
Actual: Address: 6407 W SUNSET BLVD
356 ft. City: LOS ANGELES
 Status: Not reported
 Comp Number: 1202
 Number: Not reported
 Board Of Equalization: 44-000217
 Referral Date: Not reported
 Action Date: Not reported
 Created Date: Not reported
 Owner Tank Id: Not reported
 SWRCB Tank Id: 19-050-001202-000001
 Tank Status: Not reported
 Capacity: 550
 Active Date: Not reported
 Tank Use: OIL
 STG: WASTE
 Content: WASTE OIL
 Number Of Tanks: 6

Name: TEXACO STATION
 Address: 6407 W SUNSET BLVD
 City: LOS ANGELES
 Status: Not reported
 Comp Number: 1202
 Number: Not reported
 Board Of Equalization: 44-000217
 Referral Date: Not reported
 Action Date: Not reported
 Created Date: Not reported
 Owner Tank Id: Not reported
 SWRCB Tank Id: 19-050-001202-000002
 Tank Status: Not reported
 Capacity: 4000
 Active Date: Not reported
 Tank Use: M.V. FUEL
 STG: PRODUCT
 Content: REG UNLEADED
 Number Of Tanks: Not reported

Map ID
Direction
Distance
Elevation

MAP FINDINGS

Site

Database(s)

EDR ID Number
EPA ID Number

TEXACO STATION (Continued)

S101586228

Name: TEXACO STATION
Address: 6407 W SUNSET BLVD
City: LOS ANGELES
Status: Not reported
Comp Number: 1202
Number: Not reported
Board Of Equalization: 44-000217
Referral Date: Not reported
Action Date: Not reported
Created Date: Not reported
Owner Tank Id: Not reported
SWRCB Tank Id: 19-050-001202-000003
Tank Status: Not reported
Capacity: 4000
Active Date: Not reported
Tank Use: M.V. FUEL
STG: PRODUCT
Content: REG UNLEADED
Number Of Tanks: Not reported

Name: TEXACO STATION
Address: 6407 W SUNSET BLVD
City: LOS ANGELES
Status: Not reported
Comp Number: 1202
Number: Not reported
Board Of Equalization: 44-000217
Referral Date: Not reported
Action Date: Not reported
Created Date: Not reported
Owner Tank Id: Not reported
SWRCB Tank Id: 19-050-001202-000004
Tank Status: Not reported
Capacity: 4000
Active Date: Not reported
Tank Use: M.V. FUEL
STG: PRODUCT
Content: REG UNLEADED
Number Of Tanks: Not reported

Name: TEXACO STATION
Address: 6407 W SUNSET BLVD
City: LOS ANGELES
Status: Not reported
Comp Number: 1202
Number: Not reported
Board Of Equalization: 44-000217
Referral Date: Not reported
Action Date: Not reported
Created Date: Not reported
Owner Tank Id: Not reported
SWRCB Tank Id: 19-050-001202-000005
Tank Status: Not reported
Capacity: 4000
Active Date: Not reported
Tank Use: M.V. FUEL
STG: PRODUCT

Map ID
Direction
Distance
Elevation

MAP FINDINGS

Site

Database(s)

EDR ID Number
EPA ID Number

TEXACO STATION (Continued)

S101586228

Content: REG UNLEADED
Number Of Tanks: Not reported

Name: TEXACO STATION
Address: 6407 W SUNSET BLVD
City: LOS ANGELES
Status: Not reported
Comp Number: 1202
Number: Not reported
Board Of Equalization: 44-000217
Referral Date: Not reported
Action Date: Not reported
Created Date: Not reported
Owner Tank Id: Not reported
SWRCB Tank Id: 19-050-001202-000006
Tank Status: Not reported
Capacity: 10000
Active Date: Not reported
Tank Use: M.V. FUEL
STG: PRODUCT
Content: REG UNLEADED
Number Of Tanks: Not reported

HIST UST:

Name: TEXACO
Address: 6407 SUNSET
City,State,Zip: LOS ANGELES, CA 90028
File Number: 00028AE4
URL: <http://geotracker.waterboards.ca.gov/ustpdfs/pdf/00028AE4.pdf>
Region: Not reported
Facility ID: Not reported
Facility Type: Not reported
Other Type: Not reported
Contact Name: Not reported
Telephone: Not reported
Owner Name: Not reported
Owner Address: Not reported
Owner City,St,Zip: Not reported
Total Tanks: Not reported

Tank Num: Not reported
Container Num: Not reported
Year Installed: Not reported
Tank Capacity: Not reported
Tank Used for: Not reported
Type of Fuel: Not reported
Container Construction Thickness: Not reported
Leak Detection: Not reported

Click here for Geo Tracker PDF:

CA FID UST:

Facility ID: 19041778
Regulated By: UTKNI
Regulated ID: 00017393
Cortese Code: Not reported

Map ID
Direction
Distance
Elevation

MAP FINDINGS

Site

Database(s)

EDR ID Number
EPA ID Number

TEXACO STATION (Continued)

S101586228

SIC Code: Not reported
Facility Phone: 2134647119
Mail To: Not reported
Mailing Address: P O BOX
Mailing Address 2: Not reported
Mailing City,St,Zip: LOS ANGELES 900280000
Contact: Not reported
Contact Phone: Not reported
DUNS Number: Not reported
NPDES Number: Not reported
EPA ID: Not reported
Comments: Not reported
Status: Inactive

HAZNET:

Name: JACK IN THE BOX - SUNSET - #3173
Address: 6407 W SUNSET BLVD
City,State,Zip: LOS ANGELES, CA 900287306
Year: 2013
GEPAID: CAC002728022
Contact: MIKE HOGENBOOM
Telephone: 9162069024
Mailing Name: Not reported
Mailing Address: 6008 EQUESTRIAN TER
Mailing City,St,Zip: ROCKLIN, CA 956774438
Gen County: Los Angeles
TSD EPA ID: AZC950823111
TSD County: 99
Tons: 0.4
CA Waste Code: 151-Asbestos containing waste
Method: H132-Landfill Or Surface Impoundment That Will Be Closed As Landfill(
To Include On-Site Treatment And/Or Stabilization)
Facility County: Los Angeles

CERS:

Name: JACK IN THE BOX, INC. #3173
Address: 6407 W SUNSET BLVD
City,State,Zip: LOS ANGELES, CA 90028
Site ID: 125254
CERS ID: 10140475
CERS Description: Chemical Storage Facilities

Violations:

Site ID: 125254
Site Name: Jack in the Box, Inc. #3173
Violation Date: 07-26-2018
Citation: HSC 6.95 25508(a)(1) - California Health and Safety Code, Chapter
6.95, Section(s) 25508(a)(1)
Violation Description: Failure to complete and electronically submit a site map with all
required content.
Violation Notes: Provide all required labels.
Violation Division: Los Angeles City Fire Department
Violation Program: HMRRP
Violation Source: CERS

Site ID: 125254
Site Name: Jack in the Box, Inc. #3173

Map ID
Direction
Distance
Elevation

MAP FINDINGS

Site

Database(s)

EDR ID Number
EPA ID Number

TEXACO STATION (Continued)

S101586228

Violation Date: 05-09-2018
Citation: HSC 6.95 25508(a)(1) - California Health and Safety Code, Chapter 6.95, Section(s) 25508(a)(1)
Violation Description: Failure to complete and electronically submit a site map with all required content.
Violation Notes: Provide labels for: 1)gas shut off 2)emergency assembly area 3)storm drains.
Violation Division: Los Angeles City Fire Department
Violation Program: HMRRP
Violation Source: CERS

Site ID: 125254
Site Name: Jack in the Box, Inc. #3173
Violation Date: 05-09-2018
Citation: HSC 6.95 25508(a)(1) - California Health and Safety Code, Chapter 6.95, Section(s) 25508(a)(1)
Violation Description: Failure to complete and electronically submit hazardous material inventory information for all reportable hazardous materials on site at or above reportable quantities.
Violation Notes: Returned to compliance on 07/26/2018. CO2 volume needs to be corrected. Reported quantity is not accurate. Report volume in cubic feet.
Violation Division: Los Angeles City Fire Department
Violation Program: HMRRP
Violation Source: CERS

Evaluation:
Eval General Type: Other/Unknown
Eval Date: 07-26-2018
Violations Found: Yes
Eval Type: Other, not routine, done by local agency
Eval Notes: A follow-up is conducted. The Business Activities, Owner/Operator Identification, Hazardous Materials Inventory, Site Map, Emergency Response/Contingency Plan, Employee Training Plan and APSA sections were reviewed in CERS and field verified. Violations indicated previously has not been corrected and remains unresolved. Please refer to the CERS file emailed to you with notations on what needs to be corrected. You have 30 days to resolve these violations to avoid further action. If you have any trouble, feel free to call or send an email. Once itG s complete, let me know by replying to this email and I'll verify in CERS and clear the violations. IG ve also attached a list of private contractors that can perform all of your CERS reporting for you if you choose, as well as information on a free training class offered by the city. Have a good day.
Eval Division: Los Angeles City Fire Department
Eval Program: HMRRP
Eval Source: CERS

Eval General Type: Compliance Evaluation Inspection
Eval Date: 05-09-2018
Violations Found: Yes
Eval Type: Routine done by local agency
Eval Notes: Inspection was conducted with Antonio Aguilar. Provided a copy of the Hazmat inspection report. Explained what needs to be corrected. Site Map: provide labels for: 1)gas shut off 2)emergency assembly area 3)storm drains. Chemical Inventory: CO2 volume needs to be corrected. Reported quantity is not accurate. Report volume in cubic feet.

Map ID
Direction
Distance
Elevation

MAP FINDINGS

Site

Database(s)

EDR ID Number
EPA ID Number

TEXACO STATION (Continued)

S101586228

Eval Division: Los Angeles City Fire Department
Eval Program: HMRRP
Eval Source: CERS

Eval General Type: Compliance Evaluation Inspection
Eval Date: 06-19-2015
Violations Found: No
Eval Type: Routine done by local agency
Eval Notes: consent from mary rangel
Eval Division: Los Angeles City Fire Department
Eval Program: HMRRP
Eval Source: CERS

Coordinates:
Site ID: 125254
Facility Name: Jack in the Box, Inc. #3173
Env Int Type Code: HMBP
Program ID: 10140475
Coord Name: Not reported
Ref Point Type Desc: Center of a facility or station.
Latitude: 34.098050
Longitude: -118.329080

Affiliation:
Affiliation Type Desc: Legal Owner
Entity Name: Jack In The Box, Inc.
Entity Title: Not reported
Affiliation Address: 9330 Balboa Ave
Affiliation City: San Diego
Affiliation State: CA
Affiliation Country: United States
Affiliation Zip: 92123
Affiliation Phone: (858) 571-2450

Affiliation Type Desc: Document Preparer
Entity Name: Stantec Consulting Services Inc.
Entity Title: Not reported
Affiliation Address: Not reported
Affiliation City: Not reported
Affiliation State: Not reported
Affiliation Country: Not reported
Affiliation Zip: Not reported
Affiliation Phone: Not reported

Affiliation Type Desc: Facility Mailing Address
Entity Name: Mailing Address
Entity Title: Not reported
Affiliation Address: 9330 Balboa Ave
Affiliation City: San Diego
Affiliation State: CA
Affiliation Country: Not reported
Affiliation Zip: 92123
Affiliation Phone: Not reported

Affiliation Type Desc: Environmental Contact
Entity Name: Brad La Cross

Map ID
Direction
Distance
Elevation

MAP FINDINGS

Site

Database(s)

EDR ID Number
EPA ID Number

TEXACO STATION (Continued)

S101586228

Entity Title: Not reported
Affiliation Address: 9330 Balboa Ave
Affiliation City: San Diego
Affiliation State: CA
Affiliation Country: Not reported
Affiliation Zip: 92123
Affiliation Phone: Not reported

Affiliation Type Desc: Identification Signer
Entity Name: Brad La Cross
Entity Title: Restaurant Safety Manager
Affiliation Address: Not reported
Affiliation City: Not reported
Affiliation State: Not reported
Affiliation Country: Not reported
Affiliation Zip: Not reported
Affiliation Phone: Not reported

Affiliation Type Desc: Operator
Entity Name: Jack In The Box, Inc.
Entity Title: Not reported
Affiliation Address: Not reported
Affiliation City: Not reported
Affiliation State: Not reported
Affiliation Country: Not reported
Affiliation Zip: Not reported
Affiliation Phone: (858) 571-2450

Affiliation Type Desc: CUPA District
Entity Name: Los Angeles City Fire Department
Entity Title: Not reported
Affiliation Address: 200 North Main Street, Room 1780
Affiliation City: Los Angeles
Affiliation State: CA
Affiliation Country: Not reported
Affiliation Zip: 90012
Affiliation Phone: (213) 978-3680

Affiliation Type Desc: Parent Corporation
Entity Name: Jack In The Box, Inc.
Entity Title: Not reported
Affiliation Address: Not reported
Affiliation City: Not reported
Affiliation State: Not reported
Affiliation Country: Not reported
Affiliation Zip: Not reported
Affiliation Phone: Not reported

MAP FINDINGS

Map ID
Direction
Distance
Elevation

Site

Database(s)

EDR ID Number
EPA ID Number

H57 **HOLLYWOOD LAUNDRY A DRY CLEANING CO** **EDR Hist Cleaner** **1009142859**
NNE **1520 N CAHUENGA** **N/A**
1/8-1/4 **BEVERLY HILLS, CA**
0.127 mi.
673 ft. **Site 4 of 21 in cluster H**
Relative: EDR Hist Cleaner
Higher
Actual: Year: Name: Type:
359 ft. 1939 HOLLYWOOD LAUNDRY A DRY CLEANIN CLEANERS AND DYERS

F58 **AT&T MOBILITY-CAHUENGA/SUNSET OVLY** **HAZMAT** **S123550051**
NNW **6515 W SUNSET BLVD UN 301** **N/A**
1/8-1/4 **LOS ANGELES, CA 90028**
0.132 mi.
695 ft. **Site 2 of 7 in cluster F**
Relative: LOS ANGELES HM:
Higher Name: AT&T MOBILITY-CAHUENGA/SUNSET OVLY
Actual: Address: 6515 W SUNSET BLVD UN 301
358 ft. City,State,Zip: LOS ANGELES, CA 90028
 Facility ID: FA0029209
 Last Run Date: 06/01/2019
 Status: ACTIVE

H59 **FOTORAMA STUDIO & LAB** **HAZMAT** **S123542865**
NNE **1507 N CAHUENGA BLVD** **N/A**
1/8-1/4 **LOS ANGELES, CA 90028**
0.132 mi.
697 ft. **Site 5 of 21 in cluster H**
Relative: LOS ANGELES HM:
Higher Name: FOTORAMA STUDIO & LAB
Actual: Address: 1507 N CAHUENGA BLVD
360 ft. City,State,Zip: LOS ANGELES, CA 90028
 Facility ID: FA0005047
 Last Run Date: 06/01/2019
 Status: INACTIVE

H60 **MULLER BROS** **EDR Hist Auto** **1009080917**
NE **6380 S SUNSET BLVD** **N/A**
1/8-1/4 **LOS ANGELES, CA**
0.136 mi.
716 ft. **Site 6 of 21 in cluster H**
Relative: EDR Hist Auto
Higher
Actual: Year: Name: Type:
353 ft. 1929 MULLER BROS GASOLINE AND OIL SERVICE STATION
 1933 MULLER BROS GASOLINE AND OIL SERVICE STATIONS
 1937 MULLER BROS GASOLINE AND OIL SERVICE STATIONS
 1942 MULLER BROS GASOLINE AND OIL SERVICE STATIONS

Map ID
Direction
Distance
Elevation

MAP FINDINGS

Site

Database(s)

EDR ID Number
EPA ID Number

H61
NNE
1/8-1/4
0.137 mi.
725 ft.

TEXACO #0374 (FORMER)
6409 SUNSET BLVD
HOLLYWOOD, CA

Site 7 of 21 in cluster H

RGA LUST S114699593
N/A

Relative:
Higher
Actual:
359 ft.

RGA LUST:

Name: TEXACO #0374 (FORMER)
Address: 6409 SUNSET BLVD
City: HOLLYWOOD
State: HOLLYWOOD
2012 TEXACO #0374 (FORMER) 6409 SUNSET BLVD
Name: TEXACO #0374 (FORMER)
Address: 6409 SUNSET BLVD
City: HOLLYWOOD
State: HOLLYWOOD
2011 TEXACO #0374 (FORMER) 6409 SUNSET BLVD
Name: TEXACO #0374 (FORMER)
Address: 6409 SUNSET BLVD
City: HOLLYWOOD
State: HOLLYWOOD
2010 TEXACO #0374 (FORMER) 6409 SUNSET BLVD
Name: TEXACO #0374 (FORMER)
Address: 6409 SUNSET BLVD
City: HOLLYWOOD
State: HOLLYWOOD
2009 TEXACO #0374 (FORMER) 6409 SUNSET BLVD
Name: TEXACO #0374 (FORMER)
Address: 6409 SUNSET BLVD
City: HOLLYWOOD
State: HOLLYWOOD
2008 TEXACO #0374 (FORMER) 6409 SUNSET BLVD
Name: TEXACO #0374 (FORMER)
Address: 6409 SUNSET BLVD
City: HOLLYWOOD
State: HOLLYWOOD
2007 TEXACO #0374 (FORMER) 6409 SUNSET BLVD
Name: TEXACO #0374 (FORMER)
Address: 6409 SUNSET BLVD
City: HOLLYWOOD
State: HOLLYWOOD
2006 TEXACO #0374 (FORMER) 6409 SUNSET BLVD
Name: TEXACO #0374 (FORMER)
Address: 6409 SUNSET BLVD
City: HOLLYWOOD
State: HOLLYWOOD
2005 TEXACO #0374 (FORMER) 6409 SUNSET BLVD
Name: TEXACO #0374 (FORMER)
Address: 6409 SUNSET BLVD
City: HOLLYWOOD
State: HOLLYWOOD
2003 TEXACO #0374 (FORMER) 6409 SUNSET BLVD
Name: TEXACO #0374 (FORMER)
Address: 6409 SUNSET BLVD
City: HOLLYWOOD
State: HOLLYWOOD
2002 TEXACO #0374 (FORMER) 6409 SUNSET BLVD
Name: TEXACO #0374 (FORMER)
Address: 6409 SUNSET BLVD

Map ID
Direction
Distance
Elevation

MAP FINDINGS

Site

Database(s)

EDR ID Number
EPA ID Number

TEXACO #0374 (FORMER) (Continued)

S114699593

City: HOLLYWOOD
State: HOLLYWOOD
2001 TEXACO #0374 (FORMER) 6409 SUNSET BLVD
Name: TEXACO #0374 (FORMER)
Address: 6409 SUNSET BLVD
City: HOLLYWOOD
State: HOLLYWOOD
2000 TEXACO #0374 (FORMER) 6409 SUNSET BLVD
Name: TEXACO #0374 (FORMER)
Address: 6409 SUNSET BLVD
City: HOLLYWOOD
State: HOLLYWOOD
1998 TEXACO #0374 (FORMER) 6409 SUNSET BLVD
Name: TEXACO #0374 (FORMER)
Address: 6409 SUNSET BLVD
City: HOLLYWOOD
State: HOLLYWOOD
1997 TEXACO #0374 (FORMER) 6409 SUNSET BLVD

H62
NNE
1/8-1/4
0.137 mi.
725 ft.

TEXACO #0374 (FORMER)
6409 SUNSET BLVD
HOLLYWOOD, CA 90028

LUST **S102438644**
HIST CORTESE **N/A**
CERS

Site 8 of 21 in cluster H

Relative:
Higher
Actual:
359 ft.

LUST:
Name: TEXACO #0374 (FORMER)
Address: 6409 SUNSET BLVD
City,State,Zip: HOLLYWOOD, CA 90028
Lead Agency: LOS ANGELES RWQCB (REGION 4)
Case Type: LUST Cleanup Site
Geo Track: http://geotracker.waterboards.ca.gov/profile_report.asp?global_id=T0603700751
Global Id: T0603700751
Latitude: 34.0980372
Longitude: -118.3290581
Status: Completed - Case Closed
Status Date: 10/28/1996
Case Worker: YR
RB Case Number: 900280016
Local Agency: LOS ANGELES, CITY OF
File Location: Not reported
Local Case Number: Not reported
Potential Media Affect: Aquifer used for drinking water supply
Potential Contaminants of Concern: Gasoline
Site History: Not reported

LUST:
Global Id: T0603700751
Contact Type: Local Agency Caseworker
Contact Name: ELOY LUNA
Organization Name: LOS ANGELES, CITY OF
Address: 200 North Main Street, Suite 1780
City: LOS ANGELES
Email: eloy.luna@lacity.org
Phone Number: Not reported

Global Id: T0603700751
Contact Type: Regional Board Caseworker

Map ID
Direction
Distance
Elevation

MAP FINDINGS

Site

Database(s)

EDR ID Number
EPA ID Number

TEXACO #0374 (FORMER) (Continued)

S102438644

Contact Name: YUE RONG
Organization Name: LOS ANGELES RWQCB (REGION 4)
Address: 320 W. 4TH ST., SUITE 200
City: Los Angeles
Email: yrong@waterboards.ca.gov
Phone Number: Not reported

LUST:

Global Id: T0603700751
Action Type: Other
Date: 10/02/1985
Action: Leak Reported

LUST:

Global Id: T0603700751
Status: Open - Case Begin Date
Status Date: 10/02/1985

Global Id: T0603700751
Status: Open - Remediation
Status Date: 01/07/1988

Global Id: T0603700751
Status: Open - Verification Monitoring
Status Date: 10/01/1991

Global Id: T0603700751
Status: Completed - Case Closed
Status Date: 10/28/1996

LUST REG 4:

Region: 4
Regional Board: 04
County: Los Angeles
Facility Id: 900280016
Status: Case Closed
Substance: Gasoline
Substance Quantity: Not reported
Local Case No: Not reported
Case Type: Groundwater
Abatement Method Used at the Site: ITVS
Global ID: T0603700751
W Global ID: Not reported
Staff: UNK
Local Agency: 19050
Cross Street: CAHUENGA
Enforcement Type: Not reported
Date Leak Discovered: Not reported
Date Leak First Reported: 10/2/1985
Date Leak Record Entered: 12/31/1986
Date Confirmation Began: Not reported
Date Leak Stopped: Not reported
Date Case Last Changed on Database: 9/6/1991
Date the Case was Closed: 10/28/1996
How Leak Discovered: Not reported

Map ID
Direction
Distance
Elevation

MAP FINDINGS

Site

Database(s)

EDR ID Number
EPA ID Number

TEXACO #0374 (FORMER) (Continued)

S102438644

How Leak Stopped: Not reported
Cause of Leak: UNK
Leak Source: Tank
Operator: Not reported
Water System: Not reported
Well Name: Not reported
Approx. Dist To Production Well (ft): 12309.14729896477048370831451
Source of Cleanup Funding: Tank
Preliminary Site Assessment Workplan Submitted: Not reported
Preliminary Site Assessment Began: Not reported
Pollution Characterization Began: Not reported
Remediation Plan Submitted: Not reported
Remedial Action Underway: 1/7/1988
Post Remedial Action Monitoring Began: 10/1/1991
Enforcement Action Date: Not reported
Historical Max MTBE Date: Not reported
Hist Max MTBE Conc in Groundwater: Not reported
Hist Max MTBE Conc in Soil: Not reported
Significant Interim Remedial Action Taken: Yes
GW Qualifier: Not reported
Soil Qualifier: Not reported
Organization: Not reported
Owner Contact: Not reported
Responsible Party: TEXACO REFINING & MARKETING
RP Address: 10 UNIVERSAL CITY PLAZA, UNIVERSAL CITY CA 91608
Program: LUST
Lat/Long: 34.0980372 / -1
Local Agency Staff: PEJ
Beneficial Use: Not reported
Priority: Not reported
Cleanup Fund Id: Not reported
Suspended: Not reported
Assigned Name: Not reported
Summary: REVISED WDR ADOPTED 08/24/87. G/W TREATMENT SYSTEM IS OPERATIONAL.
TANK REMOVED. SOIL
VENTING FOR SOIL CLEANUP IN SITU DEGRATION FOR GROUND WATER CLEANUP

HIST CORTESE:

edr_fname: TEXACO #0374 (FORMER)
edr_fadd1: 6409 SUNSET
City,State,Zip: LOS ANGELES, CA 90028
Region: CORTESE
Facility County Code: 19
Reg By: LTNKA
Reg Id: 900280016

CERS:

Name: TEXACO #0374 (FORMER)
Address: 6409 SUNSET BLVD
City,State,Zip: HOLLYWOOD, CA 90028
Site ID: 224042
CERS ID: T0603700751
CERS Description: Leaking Underground Storage Tank Cleanup Site

Affiliation:

Affiliation Type Desc: Regional Board Caseworker
Entity Name: YUE RONG - LOS ANGELES RWQCB (REGION 4)

Map ID
Direction
Distance
Elevation

MAP FINDINGS

Site

Database(s)

EDR ID Number
EPA ID Number

TEXACO #0374 (FORMER) (Continued)

S102438644

Entity Title: Not reported
Affiliation Address: 320 W. 4TH ST., SUITE 200
Affiliation City: Los Angeles
Affiliation State: CA
Affiliation Country: Not reported
Affiliation Zip: Not reported
Affiliation Phone: Not reported

Affiliation Type Desc: Local Agency Caseworker
Entity Name: ELOY LUNA - LOS ANGELES, CITY OF
Entity Title: Not reported
Affiliation Address: 200 North Main Street, Suite 1780
Affiliation City: LOS ANGELES
Affiliation State: CA
Affiliation Country: Not reported
Affiliation Zip: Not reported
Affiliation Phone: Not reported

H63
NNE
1/8-1/4
0.137 mi.
725 ft.

W.W. IRWIN, INC.
6409 W SUNSET BLVD
LOS ANGELES, CA 90028

CHMIRS **S100217772**
HAZMAT **N/A**

Site 9 of 21 in cluster H

Relative:
Higher
Actual:
359 ft.

CHMIRS:
Name: Not reported
Address: 6409 W. SUNSET BL
City,State,Zip: HOLLYWOOD, CA 90028
OES Incident Number: 908109
OES notification: Not reported
OES Date: Not reported
OES Time: Not reported
Date Completed: 26-SEP-89
Property Use: 100
Agency Id Number: 19105
Agency Incident Number: 57
Time Notified: 338
Time Completed: 403
Surrounding Area: 500
Estimated Temperature: 68
Property Management: P
More Than Two Substances Involved?: N
Resp Agncy Personel # Of Decontaminated: 0
Responding Agency Personel # Of Injuries: 0
Responding Agency Personel # Of Fatalities: 0
Others Number Of Decontaminated: 0
Others Number Of Injuries: 0
Others Number Of Fatalities: 0
Vehicle Make/year: Not reported
Vehicle License Number: Not reported
Vehicle State: Not reported
Vehicle Id Number: Not reported
CA DOT PUC/ICC Number: Not reported
Company Name: Not reported
Reporting Officer Name/ID: DAVID A RUFF #6215 FS-27-B
Report Date: 26-SEP-89
Facility Telephone: 213 485-7480

Map ID
 Direction
 Distance
 Elevation

MAP FINDINGS

Site

Database(s)

EDR ID Number
 EPA ID Number

W.W. IRWIN, INC. (Continued)

S100217772

| | |
|------------------------|--------------|
| Waterway Involved: | Not reported |
| Waterway: | Not reported |
| Spill Site: | Not reported |
| Cleanup By: | Not reported |
| Containment: | Not reported |
| What Happened: | Not reported |
| Type: | Not reported |
| Measure: | Not reported |
| Other: | Not reported |
| Date/Time: | Not reported |
| Year: | 88-92 |
| Agency: | Not reported |
| Incident Date: | 26-SEP-89 |
| Admin Agency: | Not reported |
| Amount: | Not reported |
| Contained: | Not reported |
| Site Type: | Not reported |
| E Date: | 21-MAY-90 |
| Substance: | Not reported |
| Unknown: | Not reported |
| Substance #2: | Not reported |
| Substance #3: | Not reported |
| Evacuations: | Not reported |
| Number of Injuries: | Not reported |
| Number of Fatalities: | Not reported |
| #1 Pipeline: | Not reported |
| #2 Pipeline: | Not reported |
| #3 Pipeline: | Not reported |
| #1 Vessel >= 300 Tons: | Not reported |
| #2 Vessel >= 300 Tons: | Not reported |
| #3 Vessel >= 300 Tons: | Not reported |
| Evacs: | Not reported |
| Injuries: | Not reported |
| Fatals: | Not reported |
| Comments: | Not reported |
| Description: | Not reported |

LOS ANGELES HM:

| | |
|-----------------|-----------------------|
| Name: | W.W. IRWIN, INC. |
| Address: | 6409 W SUNSET BLVD |
| City,State,Zip: | LOS ANGELES, CA 90028 |
| Facility ID: | FA0019236 |
| Last Run Date: | 06/01/2019 |
| Status: | INACTIVE |

H64
NNE
1/8-1/4
0.137 mi.
725 ft.

TEXACO STATION #0374
6409 SUNSET BLVD
LOS ANGELES, CA
Site 10 of 21 in cluster H

RGA LUST S114700715
N/A

Relative:
Higher
Actual:
359 ft.

RGALUST:
 Name: TEXACO STATION #0374
 Address: 6409 SUNSET BLVD
 City: LOS ANGELES
 State: LOS ANGELES
 1994 TEXACO STATION #0374 6409 SUNSET BLVD

Map ID
Direction
Distance
Elevation

MAP FINDINGS

Site

Database(s)

EDR ID Number
EPA ID Number

TEXACO STATION #0374 (Continued)

S114700715

Name: TEXACO STATION #0374
Address: 6409 SUNSET BLVD
City: LOS ANGELES
State: LOS ANGELES
1993 TEXACO STATION #0374 6409 SUNSET BLVD

**H65
NNE
1/8-1/4
0.137 mi.
725 ft.**

**TEXACO #0374
6409 SUNSET BLVD
HOLLYWOOD, CA**

**RGA LUST S114699595
N/A**

Site 11 of 21 in cluster H

**Relative:
Higher
Actual:
359 ft.**

RGA LUST:
Name: TEXACO #0374
Address: 6409 SUNSET BLVD
City: HOLLYWOOD
State: HOLLYWOOD
1996 TEXACO #0374 6409 SUNSET BLVD

**H66
NNE
1/8-1/4
0.137 mi.
725 ft.**

**TEXACO #0374 (FORMER)
6409 SUNSET BLVD
LOS ANGELES, CA**

**RGA LUST S114699594
N/A**

Site 12 of 21 in cluster H

**Relative:
Higher
Actual:
359 ft.**

RGA LUST:
Name: TEXACO #0374 (FORMER)
Address: 6409 SUNSET BLVD
City: LOS ANGELES
State: LOS ANGELES
2004 TEXACO #0374 (FORMER) 6409 SUNSET BLVD

**H67
NNE
1/8-1/4
0.137 mi.
725 ft.**

**TEXACO #0374
6409 SUNSET BLVD
LOS ANGELES, CA**

**RGA LUST S114699596
N/A**

Site 13 of 21 in cluster H

**Relative:
Higher
Actual:
359 ft.**

RGA LUST:
Name: TEXACO #0374
Address: 6409 SUNSET BLVD
City: LOS ANGELES
State: LOS ANGELES
1995 TEXACO #0374 6409 SUNSET BLVD

MAP FINDINGS

Map ID Direction Distance Elevation Site Database(s) EDR ID Number EPA ID Number

H68 **TRASK F J** **EDR Hist Auto** **1009079199**
NNE **1517 CAHUENGA BLVD** **N/A**
1/8-1/4 **LOS ANGELES, CA**
0.138 mi.
726 ft. **Site 14 of 21 in cluster H**
Relative: EDR Hist Auto
Higher
Actual: Year: Name: Type:
361 ft. 1929 TRASK F J AUTOMOBILE REPAIRING AND SERVICE STATIONS
 1933 TRASK F J AUTOMOBILE REPAIRING
 1937 BOWMANS AUTO WORKS AUTOMOBILE REPAIRING

H69 **CHESBRO M V** **EDR Hist Auto** **1009080248**
NE **6376 S SUNSET BLVD** **N/A**
1/8-1/4 **LOS ANGELES, CA**
0.139 mi.
734 ft. **Site 15 of 21 in cluster H**
Relative: EDR Hist Auto
Higher
Actual: Year: Name: Type:
354 ft. 1929 CHESBRO M V AUTOMOBILE REPAIRING AND SERVICE STATIONS

H70 **HOLLYWOOD CLEANING PRESSING CO INC** **EDR Hist Cleaner** **1009187275**
NNE **1508 CAHUENGA BLVD** **N/A**
1/8-1/4 **LOS ANGELES, CA**
0.142 mi.
750 ft. **Site 16 of 21 in cluster H**
Relative: EDR Hist Cleaner
Higher
Actual: Year: Name: Type:
360 ft. 1924 HOLLYWOOD CLEANING PRESSING C CLOTHES CLEANERS PRESSERS AND DYERS

F71 **CHMIRS** **S109040270**
NW **6525 WEST SUNSET BLVD** **N/A**
1/8-1/4 **LOS ANGELES, CA**
0.145 mi.
764 ft. **Site 3 of 7 in cluster F**
Relative: CHMIRS:
Higher Name: Not reported
Actual: Address: 6525 WEST SUNSET BLVD
357 ft. City,State,Zip: LOS ANGELES, CA
 OES Incident Number: 6-1211
 OES notification: 02/27/2006
 OES Date: Not reported
 OES Time: Not reported
Date Completed: **Not reported**
 Property Use: Not reported
 Agency Id Number: Not reported
 Agency Incident Number: Not reported
 Time Notified: Not reported
 Time Completed: Not reported
 Surrounding Area: Not reported
 Estimated Temperature: Not reported

Map ID
Direction
Distance
Elevation

MAP FINDINGS

Site

Database(s)

EDR ID Number
EPA ID Number

(Continued)

S109040270

| | |
|---|---|
| Property Management: | Not reported |
| More Than Two Substances Involved?: | Not reported |
| Resp Agncy Personel # Of Decontaminated: | Not reported |
| Responding Agency Personel # Of Injuries: | Not reported |
| Responding Agency Personel # Of Fatalities: | Not reported |
| Others Number Of Decontaminated: | Not reported |
| Others Number Of Injuries: | Not reported |
| Others Number Of Fatalities: | Not reported |
| Vehicle Make/year: | Not reported |
| Vehicle License Number: | Not reported |
| Vehicle State: | Not reported |
| Vehicle Id Number: | Not reported |
| CA DOT PUC/ICC Number: | Not reported |
| Company Name: | Not reported |
| Reporting Officer Name/ID: | Not reported |
| Report Date: | Not reported |
| Facility Telephone: | Not reported |
| Waterway Involved: | Not reported |
| Waterway: | Storm Drain to Unknown Creek |
| Spill Site: | Not reported |
| Cleanup By: | LA City Haz Mat |
| Containment: | Not reported |
| What Happened: | Not reported |
| Type: | Not reported |
| Measure: | Not reported |
| Other: | Not reported |
| Date/Time: | Not reported |
| Year: | 2006 |
| Agency: | LA City FD |
| Incident Date: | 2/27/2006 12:00:00 AM |
| Admin Agency: | Los Angeles City Fire Department |
| Amount: | Not reported |
| Contained: | No |
| Site Type: | Road |
| E Date: | Not reported |
| Substance: | Crude Oil |
| Gallons: | 0.000000 |
| Unknown: | 0 |
| Substance #2: | Not reported |
| Substance #3: | Not reported |
| Evacuations: | 0 |
| Number of Injuries: | 0 |
| Number of Fatalities: | 0 |
| #1 Pipeline: | Not reported |
| #2 Pipeline: | Not reported |
| #3 Pipeline: | Not reported |
| #1 Vessel >= 300 Tons: | Not reported |
| #2 Vessel >= 300 Tons: | Not reported |
| #3 Vessel >= 300 Tons: | Not reported |
| Evacs: | Not reported |
| Injuries: | Not reported |
| Fatals: | Not reported |
| Comments: | Not reported |
| Description: | Fire Department is out with possibly an underground storage tank that has been abandoned. Due to excessive rain, the product is leaking and the product is going down the street and into a |

Map ID
Direction
Distance
Elevation

MAP FINDINGS

Site

Database(s)

EDR ID Number
EPA ID Number

(Continued)

S109040270

storm drain.

F72 **SUNSET LANDMARK**
NW **6525 SUNSET BLVD**
1/8-1/4 **LOS ANGELES, CA 90026**
0.145 mi.
764 ft. **Site 4 of 7 in cluster F**

UST **U004307868**
N/A

Relative: LOS ANGELES UST:
Higher Name: SUNSET LANDMARK
Address: 6525 SUNSET BLVD
Actual: City,State,Zip: LOS ANGELES, CA 90026
357 ft. Facility ID: FA0036333
Last Run Date: 06/03/2019
Status: INACTIVE

F73 **SUNSET LANDMARK**
NW **6525 SUNSET BLVD**
1/8-1/4 **LOS ANGELES, CA 90026**
0.145 mi.
764 ft. **Site 5 of 7 in cluster F**

LUST **S109117735**
HAZMAT **N/A**
CERS

Relative: LUST:
Higher Name: SUNSET LANDMARK
Address: 6525 SUNSET BLVD.
Actual: City,State,Zip: LOS ANGELES, CA 90028
357 ft. Lead Agency: LOS ANGELES RWQCB (REGION 4)
Case Type: LUST Cleanup Site
Geo Track: http://geotracker.waterboards.ca.gov/profile_report.asp?global_id=T0603757351
Global Id: T0603757351
Latitude: 34.098386
Longitude: -118.331994
Status: Completed - Case Closed
Status Date: 01/16/2009
Case Worker: MT
RB Case Number: 900280170
Local Agency: LOS ANGELES, CITY OF
File Location: Regional Board
Local Case Number: 4691
Potential Media Affect: Soil
Potential Contaminants of Concern: Waste Oil / Motor / Hydraulic / Lubricating
Site History: Not reported

LUST:
Global Id: T0603757351
Contact Type: Local Agency Caseworker
Contact Name: ELOY LUNA
Organization Name: LOS ANGELES, CITY OF
Address: 200 North Main Street, Suite 1780
City: LOS ANGELES
Email: eloy.luna@lacity.org
Phone Number: Not reported

Global Id: T0603757351
Contact Type: Regional Board Caseworker
Contact Name: MARYAM TAIDY
Organization Name: LOS ANGELES RWQCB (REGION 4)

Map ID
Direction
Distance
Elevation

MAP FINDINGS

Site

Database(s)

EDR ID Number
EPA ID Number

SUNSET LANDMARK (Continued)

S109117735

Address: 320 W. 4TH ST., SUITE 200
City: LOS ANGELES
Email: maryam.taidy@waterboards.ca.gov
Phone Number: 2135766741

LUST:

Global Id: T0603757351
Action Type: Other
Date: 10/29/2006
Action: Leak Discovery

Global Id: T0603757351
Action Type: REMEDIATION
Date: 10/29/2006
Action: Excavation

Global Id: T0603757351
Action Type: ENFORCEMENT
Date: 06/24/2008
Action: 13267 Requirement

Global Id: T0603757351
Action Type: Other
Date: 10/29/2006
Action: Leak Reported

Global Id: T0603757351
Action Type: ENFORCEMENT
Date: 09/16/2008
Action: Notice to Comply

Global Id: T0603757351
Action Type: ENFORCEMENT
Date: 01/16/2009
Action: Closure/No Further Action Letter

Global Id: T0603757351
Action Type: RESPONSE
Date: 12/03/2008
Action: Electronic Reporting Submittal Due

Global Id: T0603757351
Action Type: RESPONSE
Date: 07/24/2008
Action: Other Report / Document

LUST:

Global Id: T0603757351
Status: Open - Case Begin Date
Status Date: 10/29/2006

Global Id: T0603757351
Status: Open - Site Assessment
Status Date: 04/22/2008

Global Id: T0603757351

Map ID
Direction
Distance
Elevation

MAP FINDINGS

Site

Database(s)

EDR ID Number
EPA ID Number

SUNSET LANDMARK (Continued)

S109117735

Status: Completed - Case Closed
Status Date: 01/16/2009

LOS ANGELES HM:

Name: SUNSET LANDMARK
Address: 6525 SUNSET BLVD
City,State,Zip: LOS ANGELES, CA 90026
Facility ID: FA0036333
Last Run Date: 06/01/2019
Status: INACTIVE

CERS:

Name: SUNSET LANDMARK
Address: 6525 SUNSET BLVD.
City,State,Zip: LOS ANGELES, CA 90028
Site ID: 237502
CERS ID: T0603757351
CERS Description: Leaking Underground Storage Tank Cleanup Site

Affiliation:

Affiliation Type Desc: Local Agency Caseworker
Entity Name: ELOY LUNA - LOS ANGELES, CITY OF
Entity Title: Not reported
Affiliation Address: 200 North Main Street, Suite 1780
Affiliation City: LOS ANGELES
Affiliation State: CA
Affiliation Country: Not reported
Affiliation Zip: Not reported
Affiliation Phone: Not reported

Affiliation Type Desc: Regional Board Caseworker
Entity Name: MARYAM TAIDY - LOS ANGELES RWQCB (REGION 4)
Entity Title: Not reported
Affiliation Address: 320 W. 4TH ST., SUITE 200
Affiliation City: LOS ANGELES
Affiliation State: CA
Affiliation Country: Not reported
Affiliation Zip: Not reported
Affiliation Phone: 2135766741

**F74
NW
1/8-1/4
0.145 mi.
764 ft.**

**SUNSET LANDMARK
6525 SUNSET BLVD.
LOS ANGELES, CA
Site 6 of 7 in cluster F**

**RGA LUST S114697346
N/A**

**Relative:
Higher
Actual:
357 ft.**

RGA LUST:
Name: SUNSET LANDMARK
Address: 6525 SUNSET BLVD.
City: LOS ANGELES
State: LOS ANGELES
2012 SUNSET LANDMARK 6525 SUNSET BLVD.
Name: SUNSET LANDMARK
Address: 6525 SUNSET BLVD.
City: LOS ANGELES

Map ID
Direction
Distance
Elevation

MAP FINDINGS

Site

Database(s)

EDR ID Number
EPA ID Number

SUNSET LANDMARK (Continued)

S114697346

State: LOS ANGELES
2011 SUNSET LANDMARK 6525 SUNSET BLVD.
Name: SUNSET LANDMARK
Address: 6525 SUNSET BLVD.
City: LOS ANGELES
State: LOS ANGELES
2010 SUNSET LANDMARK 6525 SUNSET BLVD.
Name: SUNSET LANDMARK
Address: 6525 SUNSET BLVD.
City: LOS ANGELES
State: LOS ANGELES
2009 SUNSET LANDMARK 6525 SUNSET BLVD.
Name: SUNSET LANDMARK
Address: 6525 SUNSET BLVD.
City: LOS ANGELES
State: LOS ANGELES
2008 SUNSET LANDMARK 6525 SUNSET BLVD.

E75
ESE
1/8-1/4
0.145 mi.
768 ft.

POST GROUP INC
6335 HOMEWOOD AVE
LOS ANGELES, CA 90028

Site 4 of 4 in cluster E

RCRA-SQG 1001217308
FINDS CAR000031906
ECHO
HAZNET

Relative:
Lower

RCRA-SQG:

Actual:
332 ft.

Date form received by agency: 09/25/1997
Facility name: POST GROUP INC
Facility address: 6335 HOMEWOOD AVE
LOS ANGELES, CA 90028
EPA ID: CAR000031906
Contact: MARTIN KATZ
Contact address: 6335 HOMEWOOD AVE
LOS ANGELES, CA 90028
Contact country: US
Contact telephone: 213-462-2300
Contact email: Not reported
EPA Region: 09
Classification: Small Small Quantity Generator
Description: Handler: generates more than 100 and less than 1000 kg of hazardous waste during any calendar month and accumulates less than 6000 kg of hazardous waste at any time; or generates 100 kg or less of hazardous waste during any calendar month, and accumulates more than 1000 kg of hazardous waste at any time

Owner/Operator Summary:

Owner/operator name: ON LINE GROUP
Owner/operator address: 6335 HOMEWOOD AVE
LOS ANGELES, CA 90028
Owner/operator country: Not reported
Owner/operator telephone: 213-462-2300
Owner/operator email: Not reported
Owner/operator fax: Not reported
Owner/operator extension: Not reported
Legal status: Private
Owner/Operator Type: Owner
Owner/Op start date: Not reported
Owner/Op end date: Not reported

Map ID
Direction
Distance
Elevation

MAP FINDINGS

Site

Database(s)

EDR ID Number
EPA ID Number

POST GROUP INC (Continued)

1001217308

Handler Activities Summary:

U.S. importer of hazardous waste: No
Mixed waste (haz. and radioactive): No
Recycler of hazardous waste: No
Transporter of hazardous waste: No
Treater, storer or disposer of HW: No
Underground injection activity: No
On-site burner exemption: No
Furnace exemption: No
Used oil fuel burner: No
Used oil processor: No
User oil refiner: No
Used oil fuel marketer to burner: No
Used oil Specification marketer: No
Used oil transfer facility: No
Used oil transporter: No

Hazardous Waste Summary:

. Waste code: D000
. Waste name: Not Defined

. Waste code: F001
. Waste name: THE FOLLOWING SPENT HALOGENATED SOLVENTS USED IN DEGREASING: TETRACHLOROETHYLENE, TRICHLORETHYLENE, METHYLENE CHLORIDE, 1,1,1-TRICHLOROETHANE, CARBON TETRACHLORIDE AND CHLORINATED FLUOROCARBONS; ALL SPENT SOLVENT MIXTURES/BLENDS USED IN DEGREASING CONTAINING, BEFORE USE, A TOTAL OF TEN PERCENT OR MORE (BY VOLUME) OF ONE OR MORE OF THE ABOVE HALOGENATED SOLVENTS OR THOSE SOLVENTS LISTED IN F002, F004, AND F005; AND STILL BOTTOMS FROM THE RECOVERY OF THESE SPENT SOLVENTS AND SPENT SOLVENT MIXTURES.

. Waste code: F004
. Waste name: THE FOLLOWING SPENT NONHALOGENATED SOLVENTS: CRESOLS, CRESYLIC ACID, AND NITROBENZENE; AND THE STILL BOTTOMS FROM THE RECOVERY OF THESE SOLVENTS; ALL SPENT SOLVENT MIXTURES/BLENDS CONTAINING, BEFORE USE, A TOTAL OF TEN PERCENT OR MORE (BY VOLUME) OF ONE OR MORE OF THE ABOVE NONHALOGENATED SOLVENTS OR THOSE SOLVENTS LISTED IN F001, F002, AND F005; AND STILL BOTTOMS FROM THE RECOVERY OF THESE SPENT SOLVENTS AND SPENT SOLVENT MIXTURES.

. Waste code: F006
. Waste name: WASTEWATER TREATMENT SLUDGES FROM ELECTROPLATING OPERATIONS, EXCEPT FROM THE FOLLOWING PROCESSES: (1) SULFURIC ACID ANODIZING OF ALUMINUM; (2) TIN PLATING ON CARBON STEEL; (3) ZINC PLATING (SEGREGATED BASIS) ON CARBON STEEL; (4) ALUMINUM OR ZINC-ALUMINUM PLATING ON CARBON STEEL; (5) CLEANING/STRIPPING ASSOCIATED WITH TIN, ZINC, AND ALUMINUM PLATING ON CARBON STEEL; AND (6) CHEMICAL ETCHING AND MILLING OF ALUMINUM.

Violation Status: No violations found

FINDS:

Registry ID: 110002919254

Environmental Interest/Information System

Map ID
Direction
Distance
Elevation

MAP FINDINGS

Site

Database(s)

EDR ID Number
EPA ID Number

POST GROUP INC (Continued)

1001217308

RCRAInfo is a national information system that supports the Resource Conservation and Recovery Act (RCRA) program through the tracking of events and activities related to facilities that generate, transport, and treat, store, or dispose of hazardous waste. RCRAInfo allows RCRA program staff to track the notification, permit, compliance, and corrective action activities required under RCRA.

[Click this hyperlink](#) while viewing on your computer to access additional FINDS: detail in the EDR Site Report.

ECHO:

Envid: 1001217308
Registry ID: 110002919254
DFR URL: <http://echo.epa.gov/detailed-facility-report?fid=110002919254>

HAZNET:

Name: POST GROUP INC
Address: 6335 HOMEWOOD AVE
City,State,Zip: LOS ANGELES, CA 900280000
Year: 2003
GEPaid: CAR000031906
Contact: ANNA WONG, CONTROLLER
Telephone: 3234622300
Mailing Name: Not reported
Mailing Address: 6335 HOMEWOOD AVE
Mailing City,St,Zip: LOS ANGELES, CA 900280000
Gen County: Los Angeles
TSD EPA ID: CAD008252405
TSD County: Los Angeles
Tons: 0.417
CA Waste Code: 211-Halogenated solvents (chloroforms, methyl chloride, perchloroethylene, etc)
Method: R01-Recycler
Facility County: Los Angeles

Name: POST GROUP INC
Address: 6335 HOMEWOOD AVE
City,State,Zip: LOS ANGELES, CA 900280000
Year: 2001
GEPaid: CAR000031906
Contact: ANNA WONG, CONTROLLER
Telephone: 3234622300
Mailing Name: Not reported
Mailing Address: 6335 HOMEWOOD AVE
Mailing City,St,Zip: LOS ANGELES, CA 900280000
Gen County: Los Angeles
TSD EPA ID: CAD008252405
TSD County: Los Angeles
Tons: 0.1251
CA Waste Code: 211-Halogenated solvents (chloroforms, methyl chloride, perchloroethylene, etc)
Method: R01-Recycler
Facility County: Los Angeles

Name: POST GROUP INC
Address: 6335 HOMEWOOD AVE
City,State,Zip: LOS ANGELES, CA 900280000

Map ID
Direction
Distance
Elevation

MAP FINDINGS

Site

Database(s)

EDR ID Number
EPA ID Number

POST GROUP INC (Continued)

1001217308

Year: 1999
GEPaid: CAR000031906
Contact: ANNA WONG, CONTROLLER
Telephone: 3234622300
Mailing Name: Not reported
Mailing Address: 6335 HOMEWOOD AVE
Mailing City,St,Zip: LOS ANGELES, CA 900280000
Gen County: Los Angeles
TSD EPA ID: CAD000088252
TSD County: Los Angeles
Tons: 0.2085
CA Waste Code: 211-Halogenated solvents (chloroforms, methyl chloride, perchloroethylene, etc)
Method: H01-Transfer Station
Facility County: Los Angeles

Name: POST GROUP INC
Address: 6335 HOMEWOOD AVE
City,State,Zip: LOS ANGELES, CA 900280000
Year: 1997
GEPaid: CAR000031906
Contact: ANNA WONG, CONTROLLER
Telephone: 3234622300
Mailing Name: Not reported
Mailing Address: 6335 HOMEWOOD AVE
Mailing City,St,Zip: LOS ANGELES, CA 900280000
Gen County: Los Angeles
TSD EPA ID: CAD000088252
TSD County: Los Angeles
Tons: 0.3127
CA Waste Code: 211-Halogenated solvents (chloroforms, methyl chloride, perchloroethylene, etc)
Method: H01-Transfer Station
Facility County: Los Angeles

I76
NNW
1/8-1/4
0.147 mi.
778 ft.

ROACH F A
1525 WILCOX AVE
LOS ANGELES, CA
Site 1 of 9 in cluster I

EDR Hist Cleaner 1009190495
N/A

Relative:
Higher

EDR Hist Cleaner

Actual:
361 ft.

Year: Name:
1933 ROACH F A

Type:
LAUNDRIES HAND

F77
NW
1/8-1/4
0.152 mi.
800 ft.

SHAEFERS BATTERY IGNITION
6550 S SUNSET BLVD
LOS ANGELES, CA
Site 7 of 7 in cluster F

EDR Hist Auto 1009082823
N/A

Relative:
Higher

EDR Hist Auto

Actual:
352 ft.

Year: Name:
1942 SHAEFERS BATTERY IGNITION

Type:
AUTOMOBILE REPAIRING

MAP FINDINGS

Map ID
 Direction
 Distance
 Elevation

Site

Database(s)

EDR ID Number
 EPA ID Number

H78
NE 1516 N IVAR ST
 1/8-1/4 LOS ANGELES, CA
 0.152 mi.
 801 ft. **Site 17 of 21 in cluster H**

UST **U004300072**
 N/A

Relative: LOS ANGELES UST:
Higher Name: Not reported
 Address: 1516 N IVAR ST
Actual: City,State,Zip: LOS ANGELES, CA
358 ft. Facility ID: Not reported
 Last Run Date: 01/01/1900
 Status: HISTORICAL

79 **ORCHARD GABLES CONVALESCENT HOSPITA**
SSW 1277 N WILCOX AVE
 1/8-1/4 LOS ANGELES, CA 90038
 0.152 mi.
 804 ft.

HAZMAT **S123550117**
 N/A

Relative: LOS ANGELES HM:
Lower Name: ORCHARD GABLES CONVALESCENT HOSPITA
 Address: 1277 N WILCOX AVE
Actual: City,State,Zip: LOS ANGELES, CA 90038
320 ft. Facility ID: FA0029532
 Last Run Date: 06/01/2019
 Status: INACTIVE

J80 **DEGUCHI G M**
NNE 1523 CAHUENGA BLVD
 1/8-1/4 LOS ANGELES, CA
 0.154 mi.
 811 ft. **Site 1 of 9 in cluster J**

EDR Hist Cleaner **1009190856**
 N/A

Relative: EDR Hist Cleaner
Higher
Actual: Year: Name: Type:
363 ft. 1933 DEGUCHI G M CLOTHES PRESSERS AND CLEANERS
 1937 DEGUCHI GEO CLOTHES PRESSERS AND CLEANERS

I81 **HORNBURG JAGUAR HOLLYWOOD**
North 1520 N WILCOX AVE
 1/8-1/4 LOS ANGELES, CA 90028
 0.154 mi.
 811 ft. **Site 2 of 9 in cluster I**

CERS HAZ WASTE **S106922463**
SWEEPS UST **N/A**
CERS TANKS
CERS

Relative: CERS HAZ WASTE:
Higher Name: HORNBURG JAGUAR HOLLYWOOD
 Address: 1520 N WILCOX AVE
Actual: City,State,Zip: LOS ANGELES, CA 90028
363 ft. Site ID: 123252
 CERS ID: 10257757
 CERS Description: Hazardous Waste Generator

SWEEPS UST:
 Name: AIR BOURNE FREIGHT

Map ID
Direction
Distance
Elevation

MAP FINDINGS

Site

Database(s)

EDR ID Number
EPA ID Number

HORNBURG JAGUAR HOLLYWOOD (Continued)

S106922463

Address: 1520 N WILCOX AVE
City: LOS ANGELES
Status: Not reported
Comp Number: 8162
Number: Not reported
Board Of Equalization: Not reported
Referral Date: Not reported
Action Date: Not reported
Created Date: Not reported
Owner Tank Id: Not reported
SWRCB Tank Id: Not reported
Tank Status: Not reported
Capacity: Not reported
Active Date: Not reported
Tank Use: Not reported
STG: Not reported
Content: Not reported
Number Of Tanks: Not reported

CERS TANKS:

Name: HORNBURG JAGUAR HOLLYWOOD
Address: 1520 N WILCOX AVE
City,State,Zip: LOS ANGELES, CA 90028
Site ID: 123252
CERS ID: 10257757
CERS Description: Aboveground Petroleum Storage

CERS:

Name: HORNBURG JAGUAR HOLLYWOOD
Address: 1520 N WILCOX AVE
City,State,Zip: LOS ANGELES, CA 90028
Site ID: 123252
CERS ID: 10257757
CERS Description: Chemical Storage Facilities

Violations:

Site ID: 123252
Site Name: HORNBURG JAGUAR HOLLYWOOD
Violation Date: 11-19-2013
Citation: HSC 6.67 Multiple - California Health and Safety Code, Chapter 6.67, Section(s) Multiple
Violation Description: Haz Waste Generator Program - Operations/Maintenance - General
Violation Notes: Returned to compliance on 01/22/2014. FAILED TO PROPERLY MANAGE CONTAMINATED SHOP TOWEL.
Violation Division: Los Angeles County Fire Department
Violation Program: HW
Violation Source: CERS

Site ID: 123252
Site Name: HORNBURG JAGUAR HOLLYWOOD
Violation Date: 03-15-2017
Citation: 19 CCR 6.95 25508(a)(1) - California Code of Regulations, Title 19, Chapter 6.95, Section(s) 25508(a)(1)
Violation Description: Failure to complete and electronically submit the Business Activities Page and/or Business Owner Operator Identification Page.
Violation Notes: Returned to compliance on 03/16/2017.
Violation Division: Los Angeles City Fire Department

Map ID
Direction
Distance
Elevation

MAP FINDINGS

Site

Database(s)

EDR ID Number
EPA ID Number

HORNBURG JAGUAR HOLLYWOOD (Continued)

S106922463

Violation Program: HMRRP
Violation Source: CERS

Site ID: 123252
Site Name: HORNBURG JAGUAR HOLLYWOOD
Violation Date: 03-15-2017
Citation: HSC 6.95 25508(a)(1) - California Health and Safety Code, Chapter 6.95, Section(s) 25508(a)(1)

Violation Description: Failure to complete and electronically submit hazardous material inventory information for all reportable hazardous materials on site at or above reportable quantities.

Violation Notes: Returned to compliance on 03/16/2017.
Violation Division: Los Angeles City Fire Department
Violation Program: HMRRP
Violation Source: CERS

Site ID: 123252
Site Name: HORNBURG JAGUAR HOLLYWOOD
Violation Date: 11-19-2013
Citation: 22 CCR 16 66266.130 - California Code of Regulations, Title 22, Chapter 16, Section(s) 66266.130
Violation Description: Failure to properly handle, manage, label, and recycle used oil and fuel filters.
Violation Notes: Returned to compliance on 01/22/2014. FAILED TO PROPERLY MANAGE USED OIL FILTERS.

Violation Division: Los Angeles County Fire Department
Violation Program: HW
Violation Source: CERS

Site ID: 123252
Site Name: HORNBURG JAGUAR HOLLYWOOD
Violation Date: 11-19-2013
Citation: 22 CCR 12 66262.12 - California Code of Regulations, Title 22, Chapter 12, Section(s) 66262.12

Violation Description: Failure to obtain and/or maintain an Active EPA ID.
Violation Notes: Returned to compliance on 01/22/2014. FAILED TO ENSURE AN ACTIVE EPA ID NO. IS USED FOR HW TRACKING.

Violation Division: Los Angeles County Fire Department
Violation Program: HW
Violation Source: CERS

Site ID: 123252
Site Name: HORNBURG JAGUAR HOLLYWOOD
Violation Date: 03-15-2017
Citation: HSC 6.95 25508(a)(1) - California Health and Safety Code, Chapter 6.95, Section(s) 25508(a)(1)

Violation Description: Failure to establish and electronically submit an adequate emergency response plan and procedures for a release or threatened release of a hazardous material.

Violation Notes: Returned to compliance on 03/16/2017.
Violation Division: Los Angeles City Fire Department
Violation Program: HMRRP
Violation Source: CERS

Site ID: 123252
Site Name: HORNBURG JAGUAR HOLLYWOOD
Violation Date: 11-19-2013

Map ID
Direction
Distance
Elevation

MAP FINDINGS

Site

Database(s)

EDR ID Number
EPA ID Number

HORNBURG JAGUAR HOLLYWOOD (Continued)

S106922463

Citation: 40 CFR 1 262.34(d)(5)(iii) - U.S. Code of Federal Regulations, Title 40, Chapter 1, Section(s) 262.34(d)(5)(iii)
Violation Description: Failure to ensure employees are familiar with the handling and compliance of hazardous waste regulations and emergency response.
Violation Notes: Returned to compliance on 01/22/2014. FAILED TO PROVIDE PERSONNEL TRAINING TO ENSURE ADEQUATE HANDLING AND DISPOSAL OF HW
Violation Division: Los Angeles County Fire Department
Violation Program: HW
Violation Source: CERS

Site ID: 123252
Site Name: HORNBURG JAGUAR HOLLYWOOD
Violation Date: 03-15-2017
Citation: HSC 6.95 25508(a)(1) - California Health and Safety Code, Chapter 6.95, Section(s) 25508(a)(1)
Violation Description: Failure to complete and electronically submit a business plan when storing/handling a hazardous material at or above reportable quantities.
Violation Notes: Returned to compliance on 03/16/2017.
Violation Division: Los Angeles City Fire Department
Violation Program: HMRRP
Violation Source: CERS

Site ID: 123252
Site Name: HORNBURG JAGUAR HOLLYWOOD
Violation Date: 03-15-2017
Citation: HSC 6.67 25270.6(a)(1), 25270.6(a)(2) - California Health and Safety Code, Chapter 6.67, Section(s) 25270.6(a)(1), 25270.6(a)(2)
Violation Description: Failure to submit a tank facility statement on or before January 1 annually unless a current Business Plan has been submitted.
Violation Notes: Not reported
Violation Division: Los Angeles City Fire Department
Violation Program: APSA
Violation Source: CERS

Site ID: 123252
Site Name: HORNBURG JAGUAR HOLLYWOOD
Violation Date: 03-15-2017
Citation: HSC 6.95 25508.2 - California Health and Safety Code, Chapter 6.95, Section(s) 25508.2
Violation Description: Failure to annually review and electronically certify that the business plan is complete and accurate on or before the annual due date.
Violation Notes: Returned to compliance on 03/16/2017.
Violation Division: Los Angeles City Fire Department
Violation Program: HMRRP
Violation Source: CERS

Site ID: 123252
Site Name: HORNBURG JAGUAR HOLLYWOOD
Violation Date: 01-05-2018
Citation: 22 CCR 15 66265.192(h) - California Code of Regulations, Title 22, Chapter 15, Section(s) 66265.192(h)
Violation Description: Failure of generator to obtain assessment or reassessment every five (5) years or the remaining service life of the tank system, as stated in the engineer's assessment, whichever is less. This assessment applies to onground or aboveground tank systems containing only

Map ID
Direction
Distance
Elevation

MAP FINDINGS

Site

Database(s)

EDR ID Number
EPA ID Number

HORNBURG JAGUAR HOLLYWOOD (Continued)

S106922463

Violation Notes: non-RCRA hazardous wastes generated onsite, or for a small quantity generator onground or aboveground tank systems containing RCRA hazardous wastes generated onsite.
Returned to compliance on 01/22/2018. OBSERVATION: A hazardous waste tank reassessment has not been conducted for the used oil and used antifreeze tank system within 5 years of the previous tank system assessment or within the remaining service life of the tank system as stated in the engineer's report, whichever is less. CORRECTIVE ACTION: Obtain a written hazardous waste tank system reassessment for the used oil and used antifreeze tank system in accordance with 22 CCR 15 66265.192 and submit a copy to the CUPA.

Violation Division: Los Angeles County Fire Department
Violation Program: HW
Violation Source: CERS

Site ID: 123252
Site Name: HORNBURG JAGUAR HOLLYWOOD
Violation Date: 03-15-2017
Citation: HSC 6.95 25508(a)(1) - California Health and Safety Code, Chapter 6.95, Section(s) 25508(a)(1)

Violation Description: Failure to establish and electronically submit an adequate training program in safety procedures in the event of a release or threatened release of a hazardous material.

Violation Notes: Returned to compliance on 03/16/2017.
Violation Division: Los Angeles City Fire Department
Violation Program: HMRRP
Violation Source: CERS

Site ID: 123252
Site Name: HORNBURG JAGUAR HOLLYWOOD
Violation Date: 03-15-2017
Citation: HSC 6.95 25508(a)(1) - California Health and Safety Code, Chapter 6.95, Section(s) 25508(a)(1)

Violation Description: Failure to complete and electronically submit a site map with all required content.

Violation Notes: Returned to compliance on 03/16/2017.
Violation Division: Los Angeles City Fire Department
Violation Program: HMRRP
Violation Source: CERS

Site ID: 123252
Site Name: HORNBURG JAGUAR HOLLYWOOD
Violation Date: 11-19-2013
Citation: 40 CFR 1 265.31 - U.S. Code of Federal Regulations, Title 40, Chapter 1, Section(s) 265.31

Violation Description: Failure to maintain and operate the facility to minimize the possibility of a fire, explosion, or any unplanned sudden or non-sudden release of hazardous waste or hazardous waste constituents to the air, soil, or surface water which could threaten human health or the environment..

Violation Notes: Returned to compliance on 01/22/2014. FAILED TO MAINTAIN AND OPERATE THE FACILITY AS TO PREVENT RELEASE OF HW INTO THE ENVIRONMENT OR THE POSSIBILITY OF FIRE.

Violation Division: Los Angeles County Fire Department
Violation Program: HW
Violation Source: CERS

Map ID
Direction
Distance
Elevation

MAP FINDINGS

Site

Database(s)

EDR ID Number
EPA ID Number

HORNBURG JAGUAR HOLLYWOOD (Continued)

S106922463

Site ID: 123252
Site Name: HORNBURG JAGUAR HOLLYWOOD
Violation Date: 11-19-2013
Citation: HSC 6.5 25189.5(a) - California Health and Safety Code, Chapter 6.5, Section(s) 25189.5(a)
Violation Description: Failure to properly dispose of hazardous waste at an authorized location.
Violation Notes: Returned to compliance on 01/22/2014. FAILED TO DISCONTINUE DISPOSING NOT LEGALLY EMPTY CONTAINERS IN THE REGULAR TRASH.
Violation Division: Los Angeles County Fire Department
Violation Program: HW
Violation Source: CERS

Site ID: 123252
Site Name: HORNBURG JAGUAR HOLLYWOOD
Violation Date: 03-15-2017
Citation: HSC 6.95 25505(a)(4) - California Health and Safety Code, Chapter 6.95, Section(s) 25505(a)(4)
Violation Description: Failure to provide initial and annual training to all employees in safety procedures in the event of a release or threatened release of a hazardous material or failure to document and maintain training records for a minimum of three years.
Violation Notes: Returned to compliance on 03/16/2017.
Violation Division: Los Angeles City Fire Department
Violation Program: HMRRP
Violation Source: CERS

Evaluation:
Eval General Type: Compliance Evaluation Inspection
Eval Date: 03-15-2017
Violations Found: Yes
Eval Type: Routine done by local agency
Eval Notes: Permission to inspect the facility was given by Marwan Korban, Service Director Please corrected the following violations; 1. Update 2017 Business plan in CERS report was emailed to: mkorban@hornburg.com
Eval Division: Los Angeles City Fire Department
Eval Program: APSA
Eval Source: CERS

Eval General Type: Compliance Evaluation Inspection
Eval Date: 11-19-2013
Violations Found: Yes
Eval Type: Routine done by local agency
Eval Notes: INSPECTED BY: M.N. FLOREZ CONSENT GIVEN BY TONY AMARANTOS
Eval Division: Los Angeles County Fire Department
Eval Program: HW
Eval Source: CERS

Eval General Type: Other/Unknown
Eval Date: 01-31-2018
Violations Found: No
Eval Type: Other, not routine, done by local agency
Eval Notes: Not reported
Eval Division: Los Angeles County Fire Department
Eval Program: HW
Eval Source: CERS

Map ID
Direction
Distance
Elevation

MAP FINDINGS

Site

Database(s)

EDR ID Number
EPA ID Number

HORNBURG JAGUAR HOLLYWOOD (Continued)

S106922463

| | |
|--------------------|--|
| Eval General Type: | Compliance Evaluation Inspection |
| Eval Date: | 03-15-2017 |
| Violations Found: | Yes |
| Eval Type: | Routine done by local agency |
| Eval Notes: | Inspection Report Consent to enter, inspect and take photographs was given by: Marwan Korban Service Director Documents uploaded to CERS were reviewed and field verified. The following is a list items that need to be corrected: 1. Update 2017 CERS NOTE: The LAMC, Sections (L.A.M.C. SECTIONS 57.105.1.4; 57.120.3; 57.121.2 and 57.121.2.1.) requires business that store, uses or handle hazardous materials in the City of Los Angeles to obtain a Consolidated Permit from the Los Angeles Fire Department CUPA. To receive a Consolidated Permit you must satisfy the following requirement: **** Annual submission of a hazardous materials business plan to CERS by March 1 of every year. Please remember that any change in inventory of greater than 100 percent will require new submission within 30 days of that change. For new CERS users, please follow the procedures below: 1. Log in to http://cers.calepa.ca.gov to create a user name and password. The approval will take 2-3 [Truncated] |
| Eval Division: | Los Angeles City Fire Department |
| Eval Program: | HMRRP |
| Eval Source: | CERS |
| Eval General Type: | Compliance Evaluation Inspection |
| Eval Date: | 01-05-2018 |
| Violations Found: | Yes |
| Eval Type: | Routine done by local agency |
| Eval Notes: | John Harmon, Shop Foreman |
| Eval Division: | Los Angeles County Fire Department |
| Eval Program: | HW |
| Eval Source: | CERS |
| Eval General Type: | Compliance Evaluation Inspection |
| Eval Date: | 09-03-2013 |
| Violations Found: | No |
| Eval Type: | Routine done by local agency |
| Eval Notes: | MET WITH MARWAN KORBAN, SERVICE DIRECTOR, NOV WRITTEN FOR HMBP. CUSTOMER WILL SUBMIT COPY HMBP TO FD FOR COMPLIANCE AND WORK ON ESUBMITAL OF HMBP THROUGH LAFD CUPA PORTAL. |
| Eval Division: | Los Angeles City Fire Department |
| Eval Program: | HMRRP |
| Eval Source: | CERS |
| Eval General Type: | Compliance Evaluation Inspection |
| Eval Date: | 11-19-2013 |
| Violations Found: | No |
| Eval Type: | Routine done by local agency |
| Eval Notes: | Not reported |
| Eval Division: | Los Angeles County Fire Department |
| Eval Program: | HW |
| Eval Source: | CERS |
| Eval General Type: | Other/Unknown |
| Eval Date: | 03-16-2017 |
| Violations Found: | No |
| Eval Type: | Other, not routine, done by local agency |
| Eval Notes: | 2017 submittals verified compliant |

Map ID
Direction
Distance
Elevation

MAP FINDINGS

Site

Database(s)

EDR ID Number
EPA ID Number

HORNBURG JAGUAR HOLLYWOOD (Continued)

S106922463

Eval Division: Los Angeles City Fire Department
Eval Program: HMRRP
Eval Source: CERS

Enforcement Action:
Site ID: 123252
Site Name: HORNBURG JAGUAR HOLLYWOOD
Site Address: 1520 N WILCOX AVE
Site City: LOS ANGELES
Site Zip: 90028
Enf Action Date: 11-19-2013
Enf Action Type: Notice of Violation (Unified Program)
Enf Action Description: Notice of Violation Issued by the Inspector at the Time of Inspection
Enf Action Notes: Not reported
Enf Action Division: Los Angeles County Fire Department
Enf Action Program: HW
Enf Action Source: CERS

Affiliation:
Affiliation Type Desc: Environmental Contact
Entity Name: MARWAN KORBAN
Entity Title: Not reported
Affiliation Address: 1520 WILCOX AV
Affiliation City: HOLLYWOOD
Affiliation State: CA
Affiliation Country: Not reported
Affiliation Zip: 90028
Affiliation Phone: Not reported

Affiliation Type Desc: Operator
Entity Name: Martin Doddswoth
Entity Title: Not reported
Affiliation Address: Not reported
Affiliation City: Not reported
Affiliation State: Not reported
Affiliation Country: Not reported
Affiliation Zip: Not reported
Affiliation Phone: (323) 469-7271

Affiliation Type Desc: CUPA District
Entity Name: Los Angeles City Fire Department
Entity Title: Not reported
Affiliation Address: 200 North Main Street, Room 1780
Affiliation City: Los Angeles
Affiliation State: CA
Affiliation Country: Not reported
Affiliation Zip: 90012
Affiliation Phone: (213) 978-3680

Affiliation Type Desc: Document Preparer
Entity Name: KPA LLC
Entity Title: Not reported
Affiliation Address: Not reported
Affiliation City: Not reported
Affiliation State: Not reported
Affiliation Country: Not reported

Map ID
Direction
Distance
Elevation

MAP FINDINGS

Site

Database(s)

EDR ID Number
EPA ID Number

HORNBURG JAGUAR HOLLYWOOD (Continued)

S106922463

Affiliation Zip: Not reported
Affiliation Phone: Not reported

Affiliation Type Desc: Identification Signer
Entity Name: MARWAN KORBAN
Entity Title: SERVICE MANAGER
Affiliation Address: Not reported
Affiliation City: Not reported
Affiliation State: Not reported
Affiliation Country: Not reported
Affiliation Zip: Not reported
Affiliation Phone: Not reported

Affiliation Type Desc: Legal Owner
Entity Name: PENEGON WEST INC
Entity Title: Not reported
Affiliation Address: 1520 N WILCOX AVE
Affiliation City: LOS ANGELES
Affiliation State: CA
Affiliation Country: United States
Affiliation Zip: 90028
Affiliation Phone: (310) 863-9753

Affiliation Type Desc: Facility Mailing Address
Entity Name: Mailing Address
Entity Title: Not reported
Affiliation Address: 1520 WILCOX AVE
Affiliation City: HOLLYWOOD
Affiliation State: CA
Affiliation Country: Not reported
Affiliation Zip: 90028
Affiliation Phone: Not reported

Affiliation Type Desc: Parent Corporation
Entity Name: Hornburg Hollywood
Entity Title: Not reported
Affiliation Address: Not reported
Affiliation City: Not reported
Affiliation State: Not reported
Affiliation Country: Not reported
Affiliation Zip: Not reported
Affiliation Phone: Not reported

I82
North
1/8-1/4
0.154 mi.
811 ft.

HORNBURG DBA PENEGRON WEST
1520 WILCOX AVE
LOS ANGELES, CA 90028
Site 3 of 9 in cluster I

AST S117694308
HAZNET N/A
NPDES
HAZMAT
CIWQS

Relative:
Higher
Actual:
363 ft.

LOS ANGELES AST:
Facility ID: FA0034306
Name: HORNBURG JAGUAR
Address: 1520 WILCOX AVE
City,State,Zip: LOS ANGELES, CA 90028
Last Run Date: 06/01/2019
Status: ACTIVE

Map ID
Direction
Distance
Elevation

MAP FINDINGS

Site

Database(s)

EDR ID Number
EPA ID Number

HORNBURG DBA PENEGRON WEST (Continued)

S117694308

HAZNET:

Name: PENEGRON WEST, INC DBA HORNBURG JAGUAR
Address: 1520 WILCOX AVE
City,State,Zip: LOS ANGELES, CA 900287309
Year: 2017
GEPaid: CAL000223346
Contact: MARWAN KORBAN
Telephone: 3234697271
Mailing Name: Not reported
Mailing Address: 1520 WILCOX AVE
Mailing City,St,Zip: LOS ANGELES, CA 900287309
Gen County: Los Angeles
TSD EPA ID: CAD097030993
TSD County: Los Angeles
Tons: 0.95
CA Waste Code: 352-Other organic solids
Method: H141-Storage, Bulking, And/Or Transfer Off Site--No Treatment/Reovery
(H010-H129) Or (H131-H135)
Facility County: Los Angeles

Name: HORNBURG DBA PENEGRON WEST
Address: 1520 WILCOX AVE
City,State,Zip: LOS ANGELES, CA 900287309
Year: 2016
GEPaid: CAL000223346
Contact: MARWAN KORBAN
Telephone: 3234697271
Mailing Name: Not reported
Mailing Address: 1520 WILCOX AVE
Mailing City,St,Zip: LOS ANGELES, CA 900287309
Gen County: Los Angeles
TSD EPA ID: AZR000515924
TSD County: 99
Tons: 0.175
CA Waste Code: 352-Other organic solids
Method: H141-Storage, Bulking, And/Or Transfer Off Site--No Treatment/Reovery
(H010-H129) Or (H131-H135)
Facility County: Los Angeles

Name: HORNBURG DBA PENEGRON WEST
Address: 1520 WILCOX AVE
City,State,Zip: LOS ANGELES, CA 900287309
Year: 2003
GEPaid: CAL000223346
Contact: MARWAN KORBAN
Telephone: 3234697271
Mailing Name: Not reported
Mailing Address: 1520 WILCOX AVE
Mailing City,St,Zip: LOS ANGELES, CA 900287309
Gen County: Los Angeles
TSD EPA ID: CAT080033681
TSD County: Los Angeles
Tons: 0.15
CA Waste Code: 352-Other organic solids
Method: R01-Recycler
Facility County: Los Angeles

Map ID
Direction
Distance
Elevation

MAP FINDINGS

Site

Database(s)

EDR ID Number
EPA ID Number

HORNBURG DBA PENEGRON WEST (Continued)

S117694308

Name: HORNBURG DBA PENEGRON WEST
Address: 1520 WILCOX AVE
City,State,Zip: LOS ANGELES, CA 900287309
Year: 2003
GEPAID: CAL000223346
Contact: MARWAN KORBAN
Telephone: 3234697271
Mailing Name: Not reported
Mailing Address: 1520 WILCOX AVE
Mailing City,St,Zip: LOS ANGELES, CA 900287309
Gen County: Los Angeles
TSD EPA ID: CAT080013352
TSD County: Los Angeles
Tons: 0.2085
CA Waste Code: 223-Unspecified oil-containing waste
Method: R01-Recycler
Facility County: Los Angeles

NPDES:

Name: AIRBORNE EXPRESS
Address: 1520 WILCOX AVE
City,State,Zip: LOS ANGELES, CA 90028
Facility Status: Not reported
NPDES Number: Not reported
Region: Not reported
Agency Number: Not reported
Regulatory Measure ID: Not reported
Place ID: Not reported
Order Number: Not reported
WDID: 4 19I005799
Regulatory Measure Type: Industrial
Program Type: Not reported
Adoption Date Of Regulatory Measure: Not reported
Effective Date Of Regulatory Measure: Not reported
Termination Date Of Regulatory Measure: Not reported
Expiration Date Of Regulatory Measure: Not reported
Discharge Address: Not reported
Discharge Name: Not reported
Discharge City: Not reported
Discharge State: Not reported
Discharge Zip: Not reported
Status: Terminated
Status Date: 07/09/1993
Operator Name: Airborne Express
Operator Address: PO Box 662
Operator City: Seattle
Operator State: Washington
Operator Zip: 98111

NPDES as of 03/2018:

NPDES Number: Not reported
Status: Not reported
Agency Number: Not reported
Region: 4
Regulatory Measure ID: 268866
Order Number: Not reported
Regulatory Measure Type: Industrial

Map ID
Direction
Distance
Elevation

MAP FINDINGS

Site

Database(s)

EDR ID Number
EPA ID Number

HORNBURG DBA PENEGRON WEST (Continued)

S117694308

| | |
|---|------------------|
| Place ID: | Not reported |
| WDID: | 4 19I005799 |
| Program Type: | Not reported |
| Adoption Date Of Regulatory Measure: | Not reported |
| Effective Date Of Regulatory Measure: | Not reported |
| Expiration Date Of Regulatory Measure: | Not reported |
| Termination Date Of Regulatory Measure: | Not reported |
| Discharge Name: | Not reported |
| Discharge Address: | Not reported |
| Discharge City: | Not reported |
| Discharge State: | Not reported |
| Discharge Zip: | Not reported |
| Received Date: | 05/09/2008 |
| Processed Date: | 07/09/1993 |
| Status: | Terminated |
| Status Date: | 07/09/1993 |
| Place Size: | 1 |
| Place Size Unit: | Acres |
| Contact: | Amit Singh |
| Contact Title: | Not reported |
| Contact Phone: | 323-962-8270 |
| Contact Phone Ext: | Not reported |
| Contact Email: | Not reported |
| Operator Name: | Airborne Express |
| Operator Address: | PO Box 662 |
| Operator City: | Seattle |
| Operator State: | Washington |
| Operator Zip: | 98111 |
| Operator Contact: | Herb Shawver |
| Operator Contact Title: | Not reported |
| Operator Contact Phone: | 206-286-4258 |
| Operator Contact Phone Ext: | Not reported |
| Operator Contact Email: | Not reported |
| Operator Type: | Private Business |
| Developer: | Not reported |
| Developer Address: | Not reported |
| Developer City: | Not reported |
| Developer State: | Washington |
| Developer Zip: | Not reported |
| Developer Contact: | Not reported |
| Developer Contact Title: | Not reported |
| Constype Linear Utility Ind: | Not reported |
| Emergency Phone: | 323-962-8270 |
| Emergency Phone Ext: | Not reported |
| Constype Above Ground Ind: | Not reported |
| Constype Below Ground Ind: | Not reported |
| Constype Cable Line Ind: | Not reported |
| Constype Comm Line Ind: | Not reported |
| Constype Commercial Ind: | Not reported |
| Constype Electrical Line Ind: | Not reported |
| Constype Gas Line Ind: | Not reported |
| Constype Industrial Ind: | Not reported |
| Constype Other Description: | Not reported |
| Constype Other Ind: | Not reported |
| Constype Recons Ind: | Not reported |
| Constype Residential Ind: | Not reported |
| Constype Transport Ind: | Not reported |

Map ID
Direction
Distance
Elevation

MAP FINDINGS

Site

Database(s)

EDR ID Number
EPA ID Number

HORNBURG DBA PENEGRON WEST (Continued)

S117694308

| | |
|-------------------------------|-------------------------------------|
| Constype Utility Description: | Not reported |
| Constype Utility Ind: | Not reported |
| Constype Water Sewer Ind: | Not reported |
| Dir Discharge Uswater Ind: | Not reported |
| Receiving Water Name: | Bellona Creek |
| Certifier: | Not reported |
| Certifier Title: | Not reported |
| Certification Date: | Not reported |
| Primary Sic: | 4215-Courier Services Except by Air |
| Secondary Sic: | Not reported |
| Tertiary Sic: | Not reported |

LOS ANGELES HM:

| | |
|-----------------|-----------------------|
| Name: | HORNBURG JAGUAR |
| Address: | 1520 WILCOX AVE |
| City,State,Zip: | LOS ANGELES, CA 90028 |
| Facility ID: | FA0034306 |
| Last Run Date: | 06/01/2019 |
| Status: | ACTIVE |

CIWQS:

| | |
|-------------------------------------|---|
| Name: | AIRBORNE EXPRESS |
| Address: | 1520 WILCOX AVE |
| City,State,Zip: | LOS ANGELES, CA 90028 |
| Agency: | Airborne Express |
| Agency Address: | PO Box 662, Seattle, WA 98111 |
| Place/Project Type: | Industrial - Courier Services Except by Air |
| SIC/NAICS: | 4215 |
| Region: | 4 |
| Program: | INDSTW |
| Regulatory Measure Status: | Terminated |
| Regulatory Measure Type: | Storm water industrial |
| Order Number: | 2014-0057-DWQ |
| WDID: | 4 19I005799 |
| NPDES Number: | CAS000001 |
| Adoption Date: | Not reported |
| Effective Date: | 07/09/1993 |
| Termination Date: | Not reported |
| Expiration/Review Date: | Not reported |
| Design Flow: | Not reported |
| Major/Minor: | Not reported |
| Complexity: | Not reported |
| TTWQ: | Not reported |
| Enforcement Actions within 5 years: | 0 |
| Violations within 5 years: | 0 |
| Latitude: | 34.09838 |
| Longitude: | -118.33102 |

MAP FINDINGS

Map ID
 Direction
 Distance
 Elevation

Site

Database(s)

EDR ID Number
 EPA ID Number

I83 **HORNBURG JAGUAR**
North **1520 N WILCOX AVE**
1/8-1/4 **LOS ANGELES, CA 90028**
0.154 mi.
811 ft. **Site 4 of 9 in cluster I**

AST **A100420863**
 N/A

Relative: **AST:**
Higher Name: HORNBURG JAGUAR
 Address: 1520 N WILCOX AVE
Actual: City/Zip: LOS ANGELES,90028
363 ft. Certified Unified Program Agencies: Not reported
 Owner: PENEGON WEST INC
 Total Gallons: Not reported
 CERSID: 10257757
 Facility ID: Not reported
 Business Name: HORNBURG JAGUAR
 Phone: (323) 469-7271
 Fax: Not reported
 Mailing Address: 1520 WILCOX AVE
 Mailing Address City: HOLLYWOOD
 Mailing Address State: CA
 Mailing Address Zip Code: 90028
 Operator Name: Martin Doddsworth
 Operator Phone: (323) 469-7271
 Owner Phone: (310) 863-9753
 Owner Mail Address: 1520 N WILCOX AVE
 Owner State: CA
 Owner Zip Code: 90028
 Owner Country: United States
 Property Owner Name: Not reported
 Property Owner Phone: Not reported
 Property Owner Mailing Address: Not reported
 Property Owner City: Not reported
 Property Owner Stat : Not reported
 Property Owner Zip Code: Not reported
 Property Owner Country: Not reported
 EPAID: CAL000223346

H84 **DE BRAY G L**
NE **1520 IVAR AVE**
1/8-1/4 **LOS ANGELES, CA**
0.155 mi.
821 ft. **Site 18 of 21 in cluster H**

EDR Hist Auto **1009080108**
 N/A

Relative: **EDR Hist Auto**
Higher
Actual: Year: Name: Type:
359 ft. 1937 DE BRAY G L AUTOMOBILE REPAIRING

Map ID
Direction
Distance
Elevation

MAP FINDINGS

Site

Database(s)

EDR ID Number
EPA ID Number

J85
NNE
1/8-1/4
0.157 mi.
829 ft.

CERTIFIED PRINTERS
1525 N CAHUENGA BLVD
LOS ANGELES, CA 90028

CERS HAZ WASTE **S123536587**
N/A

Site 2 of 9 in cluster J

Relative:
Higher
Actual:
363 ft.

CERS HAZ WASTE:
Name:
Address:
City,State,Zip:
Site ID:
CERS ID:
CERS Description:

CERTIFIED PRINTERS
1525 N CAHUENGA BLVD
LOS ANGELES, CA 90028
104332
10251703
Hazardous Waste Generator

Evaluation:

Eval General Type: Compliance Evaluation Inspection
Eval Date: 10-16-2013
Violations Found: No
Eval Type: Routine done by local agency
Eval Notes: Not reported
Eval Division: Los Angeles County Fire Department
Eval Program: HW
Eval Source: CERS

Eval General Type: Compliance Evaluation Inspection
Eval Date: 10-26-2017
Violations Found: No
Eval Type: Routine done by local agency
Eval Notes: Facility found out of business.
Eval Division: Los Angeles County Fire Department
Eval Program: HW
Eval Source: CERS

Eval General Type: Compliance Evaluation Inspection
Eval Date: 10-16-2013
Violations Found: No
Eval Type: Routine done by local agency
Eval Notes: INSPECTED BY M.N. FLOREZ CONSENT GIVEN BY MICHAEL DRUYEN
Eval Division: Los Angeles County Fire Department
Eval Program: HW
Eval Source: CERS

Coordinates:

Site ID: 104332
Facility Name: CERTIFIED PRINTERS
Env Int Type Code: HWG
Program ID: 10251703
Coord Name: Not reported
Ref Point Type Desc: Center of a facility or station.
Latitude: 34.098510
Longitude: -118.329560

Affiliation:

Affiliation Type Desc: CUPA District
Entity Name: Los Angeles City Fire Department
Entity Title: Not reported
Affiliation Address: 200 North Main Street, Room 1780
Affiliation City: Los Angeles
Affiliation State: CA

Map ID
Direction
Distance
Elevation

MAP FINDINGS

Site

Database(s)

EDR ID Number
EPA ID Number

CERTIFIED PRINTERS (Continued)

S123536587

Affiliation Country: Not reported
Affiliation Zip: 90012
Affiliation Phone: (213) 978-3680

Affiliation Type Desc: Facility Mailing Address
Entity Name: Mailing Address
Entity Title: Not reported
Affiliation Address: 1525 N CAHUENGA BLVD
Affiliation City: LOS ANGELES
Affiliation State: CA
Affiliation Country: Not reported
Affiliation Zip: 90028
Affiliation Phone: Not reported

Affiliation Type Desc: Parent Corporation
Entity Name: CERTIFIED PRINTERS
Entity Title: Not reported
Affiliation Address: Not reported
Affiliation City: Not reported
Affiliation State: Not reported
Affiliation Country: Not reported
Affiliation Zip: Not reported
Affiliation Phone: Not reported

J86
NNE
1/8-1/4
0.157 mi.
829 ft.

CERTIFIED PRINTERS
1525 CAHUENGA BLVD
HOLLYWOOD, CA 90028

RCRA-SQG 1000905593
FINDS CA0000877191
ECHO

Site 3 of 9 in cluster J

Relative:
Higher
Actual:
363 ft.

RCRA-SQG:
Date form received by agency: 10/08/1994
Facility name: CERTIFIED PRINTERS
Facility address: 1525 CAHUENGA BLVD
HOLLYWOOD, CA 90028
EPA ID: CA0000877191
Mailing address: CAHUENGA BLVD
HOLLYWOOD, CA 90028
Contact: MICHAEL DRUMEN
Contact address: 1525 CAHUENGA BLVD
HOLLYWOOD, CA 90028
Contact country: US
Contact telephone: 213-465-5411
Contact email: Not reported
EPA Region: 09
Classification: Small Small Quantity Generator
Description: Handler: generates more than 100 and less than 1000 kg of hazardous waste during any calendar month and accumulates less than 6000 kg of hazardous waste at any time; or generates 100 kg or less of hazardous waste during any calendar month, and accumulates more than 1000 kg of hazardous waste at any time

Owner/Operator Summary:
Owner/operator name: CERTIFIED PRINTERS
Owner/operator address: 1525 CAHUENGA BLVD
HOLLYWOOD, CA 90028

Map ID
Direction
Distance
Elevation

MAP FINDINGS

Site

Database(s)

EDR ID Number
EPA ID Number

CERTIFIED PRINTERS (Continued)

1000905593

Owner/operator country: Not reported
Owner/operator telephone: 213-465-5411
Owner/operator email: Not reported
Owner/operator fax: Not reported
Owner/operator extension: Not reported
Legal status: Private
Owner/Operator Type: Owner
Owner/Op start date: Not reported
Owner/Op end date: Not reported

Handler Activities Summary:

U.S. importer of hazardous waste: No
Mixed waste (haz. and radioactive): No
Recycler of hazardous waste: No
Transporter of hazardous waste: No
Treater, storer or disposer of HW: No
Underground injection activity: No
On-site burner exemption: No
Furnace exemption: No
Used oil fuel burner: No
Used oil processor: No
User oil refiner: No
Used oil fuel marketer to burner: No
Used oil Specification marketer: No
Used oil transfer facility: No
Used oil transporter: No

Violation Status: No violations found

FINDS:

Registry ID: 110002620673

Environmental Interest/Information System

California Hazardous Waste Tracking System - Datamart (HWTS-DATAMART) provides California with information on hazardous waste shipments for generators, transporters, and treatment, storage, and disposal facilities.

RCRAInfo is a national information system that supports the Resource Conservation and Recovery Act (RCRA) program through the tracking of events and activities related to facilities that generate, transport, and treat, store, or dispose of hazardous waste. RCRAInfo allows RCRA program staff to track the notification, permit, compliance, and corrective action activities required under RCRA.

STATE MASTER

[Click this hyperlink](#) while viewing on your computer to access additional FINDS: detail in the EDR Site Report.

ECHO:

Envid: 1000905593
Registry ID: 110002620673
DFR URL: <http://echo.epa.gov/detailed-facility-report?fid=110002620673>

MAP FINDINGS

| Map ID Direction Distance Elevation | Site | Database(s) | EDR ID Number EPA ID Number |
|--|---|--|--|
| K87 ESE 1/8-1/4 0.157 mi. 830 ft. | LIROL CORPORATION 6350 DE LONGPRE AVE LOS ANGELES, CA 90028 Site 1 of 3 in cluster K | UST | U003780434 N/A |
| Relative: Lower | UST: Name: LIROL CORPORATION Address: 6350 DE LONGPRE AVE City,State,Zip: LOS ANGELES, CA 90028 Facility ID: 23977 Permitting Agency: LOS ANGELES, CITY OF Latitude: 34.097261 Longitude: -118.326478 | | |
| Actual: 337 ft. | | | |
| H88 NE 1/8-1/4 0.158 mi. 832 ft. | HANSEN H A 1522 IVAR AVE LOS ANGELES, CA Site 19 of 21 in cluster H | EDR Hist Auto | 1009080054 N/A |
| Relative: Higher | EDR Hist Auto Year: Name: Type: 1933 HANSEN H A AUTOMOBILE REPAIRING | | |
| Actual: 359 ft. | | | |
| H89 NE 1/8-1/4 0.160 mi. 843 ft. | KIRCHER H J 1524 IVAR AVE LOS ANGELES, CA Site 20 of 21 in cluster H | EDR Hist Auto | 1009080694 N/A |
| Relative: Higher | EDR Hist Auto Year: Name: Type: 1933 KIRCHER H J AUTOMOBILE REPAIRING | | |
| Actual: 360 ft. | | | |
| J90 NNE 1/8-1/4 0.160 mi. 843 ft. | COPY MASTER 1553 N CALAENGA BLVD HOLLYWOOD, CA 90028 Site 4 of 9 in cluster J | RCRA-SQG FINDS ECHO | 1000440226 CAD982475980 |
| Relative: Higher | RCRA-SQG: Date form received by agency: 09/01/1996 Facility name: COPY MASTER Facility address: 1553 N CALAENGA BLVD HOLLYWOOD, CA 90028 EPA ID: CAD982475980 Mailing address: N CALAENGA BLVD HOLLYWOOD, CA 90028 Contact: Not reported Contact address: Not reported Not reported Contact country: US Contact telephone: Not reported Contact email: Not reported | | |
| Actual: 363 ft. | | | |

Map ID
Direction
Distance
Elevation

MAP FINDINGS

Site

Database(s)

EDR ID Number
EPA ID Number

COPY MASTER (Continued)

1000440226

EPA Region: 09
Classification: Small Small Quantity Generator
Description: Handler: generates more than 100 and less than 1000 kg of hazardous waste during any calendar month and accumulates less than 6000 kg of hazardous waste at any time; or generates 100 kg or less of hazardous waste during any calendar month, and accumulates more than 1000 kg of hazardous waste at any time

Owner/Operator Summary:

Owner/operator name: COPYMASTER CORP
Owner/operator address: NOT REQUIRED
NOT REQUIRED, ME 99999
Owner/operator country: Not reported
Owner/operator telephone: 415-555-1212
Owner/operator email: Not reported
Owner/operator fax: Not reported
Owner/operator extension: Not reported
Legal status: Private
Owner/Operator Type: Owner
Owner/Op start date: Not reported
Owner/Op end date: Not reported

Owner/operator name: NOT REQUIRED
Owner/operator address: NOT REQUIRED
NOT REQUIRED, ME 99999
Owner/operator country: Not reported
Owner/operator telephone: 415-555-1212
Owner/operator email: Not reported
Owner/operator fax: Not reported
Owner/operator extension: Not reported
Legal status: Private
Owner/Operator Type: Operator
Owner/Op start date: Not reported
Owner/Op end date: Not reported

Handler Activities Summary:

U.S. importer of hazardous waste: No
Mixed waste (haz. and radioactive): No
Recycler of hazardous waste: No
Transporter of hazardous waste: No
Treater, storer or disposer of HW: No
Underground injection activity: No
On-site burner exemption: No
Furnace exemption: No
Used oil fuel burner: No
Used oil processor: No
User oil refiner: No
Used oil fuel marketer to burner: No
Used oil Specification marketer: No
Used oil transfer facility: No
Used oil transporter: No

Violation Status: No violations found

FINDS:

Registry ID: 110002822759

Map ID
 Direction
 Distance
 Elevation

MAP FINDINGS

Site

Database(s)

EDR ID Number
 EPA ID Number

COPY MASTER (Continued)

1000440226

Environmental Interest/Information System

RCRAInfo is a national information system that supports the Resource Conservation and Recovery Act (RCRA) program through the tracking of events and activities related to facilities that generate, transport, and treat, store, or dispose of hazardous waste. RCRAInfo allows RCRA program staff to track the notification, permit, compliance, and corrective action activities required under RCRA.

[Click this hyperlink](#) while viewing on your computer to access additional FINDS: detail in the EDR Site Report.

ECHO:

Envid: 1000440226
 Registry ID: 110002822759
 DFR URL: <http://echo.epa.gov/detailed-facility-report?fid=110002822759>

| | | | |
|--|--|--|--|
| <p>J91 NNE 1/8-1/4 0.161 mi. 852 ft.</p> | <p>UNION HAND LAUNDRY 1529 CAHUENGA BLVD LOS ANGELES, CA</p> <p>Site 5 of 9 in cluster J</p> | <p>EDR Hist Cleaner</p> | <p>1009189659 N/A</p> |
| <p>Relative: EDR Hist Cleaner Higher</p> | | | |
| <p>Actual: 364 ft.</p> | <p>Year: Name:</p> <p>1924 NAKASHIMA HARRY 1929 UNION HAND LAUNDRY 1933 UNION HAND LAUNDRY 1937 UNION HAND LAUNDRY 1942 UNION HAND LAUNDRY</p> | <p>Type:</p> <p>LAUNDRIES ORIENTAL LAUNDRIES HAND LAUNDRIES HAND LAUNDRIES HAND LAUNDRIES HAND</p> | |

| | | | |
|--|---|--|--|
| <p>J92 NNE 1/8-1/4 0.162 mi. 858 ft.</p> | <p>HOLLYWOOD LAUNDRY 1520 CAHUENGA BLVD LOS ANGELES, CA</p> <p>Site 6 of 9 in cluster J</p> | <p>EDR Hist Cleaner</p> | <p>1009187406 N/A</p> |
| <p>Relative: EDR Hist Cleaner Higher</p> | | | |
| <p>Actual: 363 ft.</p> | <p>Year: Name:</p> <p>1924 HOLLYWOOD LAUNDRY SERVICE INC 1942 HOLLYWOOD LAUNDRY</p> | <p>Type:</p> <p>LAUNDRIES LAUNDRIES STEAM</p> | |

| | | | |
|---|---|---|--|
| <p>H93 NE 1/8-1/4 0.163 mi. 861 ft.</p> | <p>MATLOFF SAML JR 6367 S SUNSET BLVD LOS ANGELES, CA</p> <p>Site 21 of 21 in cluster H</p> | <p>EDR Hist Cleaner</p> | <p>1009189588 N/A</p> |
| <p>Relative: EDR Hist Cleaner Higher</p> | | | |
| <p>Actual: 355 ft.</p> | <p>Year: Name:</p> <p>1933 MATLOFF SAML JR</p> | <p>Type:</p> <p>CLOTHES PRESSERS AND CLEANERS</p> | |

MAP FINDINGS

| | | | |
|-----------|------|-------------|---------------|
| Map ID | | | EDR ID Number |
| Direction | | | |
| Distance | | | |
| Elevation | Site | Database(s) | EPA ID Number |

| | | |
|---|--|---|
| L94 NE 1/8-1/4 0.169 mi. 890 ft. | KING L W 6356 S SUNSET BLVD LOS ANGELES, CA Site 1 of 7 in cluster L Relative: EDR Hist Auto Higher Actual: 354 ft. Year: 1942 Name: KING L W Type: AUTOMOBILE REPAIRING | EDR Hist Auto 1009081887 N/A |
|---|--|---|

| | | |
|---|---|---|
| L95 NE 1/8-1/4 0.171 mi. 901 ft. | STANNARD B F 6354 S SUNSET BLVD LOS ANGELES, CA Site 2 of 7 in cluster L Relative: EDR Hist Auto Higher Actual: 354 ft. Year: 1929 Name: STANNARD B F Type: AUTOMOBILE REPAIRING AND SERVICE STATIONS | EDR Hist Auto 1009080006 N/A |
|---|---|---|

| | | |
|---|---|---|
| L96 NE 1/8-1/4 0.173 mi. 912 ft. | GEILER P R 6352 S SUNSET BLVD LOS ANGELES, CA Site 3 of 7 in cluster L Relative: EDR Hist Auto Higher Actual: 354 ft. Year: 1929 Name: GEILER P R Type: AUTOMOBILE REPAIRING AND SERVICE STATIONS | EDR Hist Auto 1009076561 N/A |
|---|---|---|

| | | |
|--|---|---|
| I97 North 1/8-1/4 0.174 mi. 917 ft. | LAPD - CITY OF LA HOLLYWOOD 1538 N WILCOX ST HOLLYWOOD, CA 90028 Site 5 of 9 in cluster I Relative: LOS ANGELES UST: Higher Name: LAPD - CITY OF LA HOLLYWOOD Actual: 365 ft. Address: 1538 N WILCOX ST City,State,Zip: HOLLYWOOD, CA 90028 Facility ID: FA0036509 Last Run Date: 06/03/2019 Status: INACTIVE | UST U004307894 N/A |
|--|---|---|

MAP FINDINGS

| Map ID Direction Distance Elevation | Site | Database(s) | EDR ID Number EPA ID Number |
|--|--|------------------------|--------------------------------|
| 198 North 1/8-1/4 0.174 mi. 917 ft. | LAPD - CITY OF LA HOLLYWOOD 1538 N WILCOX ST HOLLYWOOD, CA 90028 Site 6 of 9 in cluster I | HAZMAT | S123551924 N/A |
| Relative: Higher | LOS ANGELES HM: Name: LAPD - CITY OF LA HOLLYWOOD | | |
| Actual: 365 ft. | Address: 1538 N WILCOX ST City,State,Zip: HOLLYWOOD, CA 90028 Facility ID: FA0036509 Last Run Date: 06/01/2019 Status: INACTIVE | | |
| M99 SE 1/8-1/4 0.176 mi. 928 ft. | 6350-6356 FOUNTAIN AVE LOS ANGELES, CA Site 1 of 2 in cluster M | UST | U004303767 N/A |
| Relative: Lower | LOS ANGELES UST: Name: Not reported | | |
| Actual: 322 ft. | Address: 6350-6356 FOUNTAIN AVE City,State,Zip: LOS ANGELES, CA Facility ID: Not reported Last Run Date: 01/01/1900 Status: HISTORICAL | | |
| J100 NNE 1/8-1/4 0.176 mi. 929 ft. | CHESTER W D 1534 CAHUENGA BLVD LOS ANGELES, CA Site 7 of 9 in cluster J | EDR Hist Auto | 1009080786 N/A |
| Relative: Higher | EDR Hist Auto | | |
| Actual: 364 ft. | Year: 1937 Name: CHESTER W D Type: AUTOMOBILE REPAIRING | | |
| 101 SSE 1/8-1/4 0.178 mi. 940 ft. | VERIZON WIRELESS: WILCOX 1230 COLE AVE LOS ANGELES, CA 90038 | HAZMAT CERS | S123503592 N/A |
| Relative: Lower | LOS ANGELES HM: Name: VERIZON WIRELESS - WILCOX | | |
| Actual: 319 ft. | Address: 1230 COLE AVE City,State,Zip: LOS ANGELES, CA 90038 Facility ID: FA0039664 Last Run Date: 06/01/2019 Status: ACTIVE | | |
| | CERS: Name: VERIZON WIRELESS: WILCOX Address: 1230 COLE AVE | | |

Map ID
Direction
Distance
Elevation

MAP FINDINGS

Site

Database(s)

EDR ID Number
EPA ID Number

VERIZON WIRELESS: WILCOX (Continued)

S123503592

City,State,Zip: LOS ANGELES, CA 90038
Site ID: 168869
CERS ID: 10165465
CERS Description: Chemical Storage Facilities

Coordinates:
Site ID: 168869
Facility Name: Verizon Wireless: Wilcox
Env Int Type Code: HMBP
Program ID: 10165465
Coord Name: Not reported
Ref Point Type Desc: Center of a facility or station.
Latitude: 34.093710
Longitude: -118.329410

Affiliation:
Affiliation Type Desc: Environmental Contact
Entity Name: Environmental Compliance
Entity Title: Not reported
Affiliation Address: 15505 Sand Canyon Avenue, MS D-104
Affiliation City: Irvine
Affiliation State: CA
Affiliation Country: Not reported
Affiliation Zip: 92618
Affiliation Phone: Not reported

Affiliation Type Desc: Facility Mailing Address
Entity Name: Mailing Address
Entity Title: Not reported
Affiliation Address: 15505 Sand Canyon Avenue, MS D-104
Affiliation City: Irvine
Affiliation State: CA
Affiliation Country: Not reported
Affiliation Zip: 92618
Affiliation Phone: Not reported

Affiliation Type Desc: Parent Corporation
Entity Name: Verizon Wireless [Southern California]
Entity Title: Not reported
Affiliation Address: Not reported
Affiliation City: Not reported
Affiliation State: Not reported
Affiliation Country: Not reported
Affiliation Zip: Not reported
Affiliation Phone: Not reported

Affiliation Type Desc: CUPA District
Entity Name: Los Angeles City Fire Department
Entity Title: Not reported
Affiliation Address: 200 North Main Street, Room 1780
Affiliation City: Los Angeles
Affiliation State: CA
Affiliation Country: Not reported
Affiliation Zip: 90012
Affiliation Phone: (213) 978-3680

Affiliation Type Desc: Document Preparer

Map ID
Direction
Distance
Elevation

MAP FINDINGS

Site

Database(s)

EDR ID Number
EPA ID Number

VERIZON WIRELESS: WILCOX (Continued)

S123503592

Entity Name: Myrna Allende
Entity Title: Not reported
Affiliation Address: Not reported
Affiliation City: Not reported
Affiliation State: Not reported
Affiliation Country: Not reported
Affiliation Zip: Not reported
Affiliation Phone: Not reported

Affiliation Type Desc: Legal Owner
Entity Name: Verizon Wireless
Entity Title: Not reported
Affiliation Address: 15505 Sand Canyon Avenue, MS D-104
Affiliation City: Irvine
Affiliation State: CA
Affiliation Country: United States
Affiliation Zip: 92618
Affiliation Phone: (949) 286-7000

Affiliation Type Desc: Identification Signer
Entity Name: Myrna Allende
Entity Title: Regulatory Specialist
Affiliation Address: Not reported
Affiliation City: Not reported
Affiliation State: Not reported
Affiliation Country: Not reported
Affiliation Zip: Not reported
Affiliation Phone: Not reported

Affiliation Type Desc: Operator
Entity Name: Verizon Wireless
Entity Title: Not reported
Affiliation Address: Not reported
Affiliation City: Not reported
Affiliation State: Not reported
Affiliation Country: Not reported
Affiliation Zip: Not reported
Affiliation Phone: (949) 286-7000

N102
ENE
1/8-1/4
0.178 mi.
941 ft.

6360 SUNSET BLVD
HOLLYWOOD, CA
Site 1 of 6 in cluster N

UST U004303773
N/A

Relative:
Higher
Actual:
347 ft.

LOS ANGELES UST:
Name: Not reported
Address: 6360 SUNSET BLVD
City,State,Zip: HOLLYWOOD, CA
Facility ID: Not reported
Last Run Date: 01/01/1900
Status: HISTORICAL

Map ID
Direction
Distance
Elevation

MAP FINDINGS

Site

Database(s)

EDR ID Number
EPA ID Number

M103
SE
1/8-1/4
0.178 mi.
941 ft.

ENCORE VIDEO INC
6344 FOUNTAIN AVE
HOLLYWOOD, CA 90028

Site 2 of 2 in cluster M

RCRA-SQG **1000341288**
FINDS **CAD982523961**
ECHO
HAZNET

Relative:
Lower

RCRA-SQG:

Actual:
323 ft.

Date form received by agency: 09/01/1996
Facility name: ENCORE VIDEO INC
Facility address: 6344 FOUNTAIN AVE
HOLLYWOOD, CA 90028
EPA ID: CAD982523961
Mailing address: FOUNTAIN AVE
HOLLYWOOD, CA 90028
Contact: Not reported
Contact address: Not reported
Contact country: US
Contact telephone: Not reported
Contact email: Not reported
EPA Region: 09
Classification: Small Small Quantity Generator
Description: Handler: generates more than 100 and less than 1000 kg of hazardous waste during any calendar month and accumulates less than 6000 kg of hazardous waste at any time; or generates 100 kg or less of hazardous waste during any calendar month, and accumulates more than 1000 kg of hazardous waste at any time

Owner/Operator Summary:

Owner/operator name: L CHERNOFF, C CHUBAK, S MCCOY
Owner/operator address: NOT REQUIRED
NOT REQUIRED, ME 99999
Owner/operator country: Not reported
Owner/operator telephone: 415-555-1212
Owner/operator email: Not reported
Owner/operator fax: Not reported
Owner/operator extension: Not reported
Legal status: Private
Owner/Operator Type: Owner
Owner/Op start date: Not reported
Owner/Op end date: Not reported

Owner/operator name: NOT REQUIRED
Owner/operator address: NOT REQUIRED
NOT REQUIRED, ME 99999
Owner/operator country: Not reported
Owner/operator telephone: 415-555-1212
Owner/operator email: Not reported
Owner/operator fax: Not reported
Owner/operator extension: Not reported
Legal status: Private
Owner/Operator Type: Operator
Owner/Op start date: Not reported
Owner/Op end date: Not reported

Handler Activities Summary:

U.S. importer of hazardous waste: No
Mixed waste (haz. and radioactive): No

Map ID
Direction
Distance
Elevation

MAP FINDINGS

Site

Database(s)

EDR ID Number
EPA ID Number

ENCORE VIDEO INC (Continued)

1000341288

Recycler of hazardous waste: No
Transporter of hazardous waste: No
Treater, storer or disposer of HW: No
Underground injection activity: No
On-site burner exemption: No
Furnace exemption: No
Used oil fuel burner: No
Used oil processor: No
User oil refiner: No
Used oil fuel marketer to burner: No
Used oil Specification marketer: No
Used oil transfer facility: No
Used oil transporter: No

Violation Status: No violations found

FINDS:

Registry ID: 110002842005

Environmental Interest/Information System

RCRAInfo is a national information system that supports the Resource Conservation and Recovery Act (RCRA) program through the tracking of events and activities related to facilities that generate, transport, and treat, store, or dispose of hazardous waste. RCRAInfo allows RCRA program staff to track the notification, permit, compliance, and corrective action activities required under RCRA.

[Click this hyperlink](#) while viewing on your computer to access additional FINDS: detail in the EDR Site Report.

ECHO:

Envid: 1000341288
Registry ID: 110002842005
DFR URL: <http://echo.epa.gov/detailed-facility-report?fid=110002842005>

HAZNET:

Name: ENCORE VIDEO INC
Address: 6344 FOUNTAIN AVE
City,State,Zip: HOLLYWOOD, CA 900280000
Year: 1997
GEPaid: CAD982523961
Contact: INACTIVATE USE CAL000091580
Telephone: 2134669754
Mailing Name: Not reported
Mailing Address: 6344 FOUNTAIN AVE
Mailing City,St,Zip: HOLLYWOOD, CA 900280000
Gen County: Los Angeles
TSD EPA ID: CAD020161642
TSD County: Los Angeles
Tons: 0.2085
CA Waste Code: 211-Halogenated solvents (chloroforms, methyl chloride, perchloroethylene, etc)
Method: R01-Recycler
Facility County: Los Angeles

Name: ENCORE VIDEO INC

Map ID
Direction
Distance
Elevation

MAP FINDINGS

Site

Database(s)

EDR ID Number
EPA ID Number

ENCORE VIDEO INC (Continued)

1000341288

Address: 6344 FOUNTAIN AVE
City,State,Zip: HOLLYWOOD, CA 900280000
Year: 1996
GEPaid: CAD982523961
Contact: INACTIVATE USE CAL000091580
Telephone: 2134669754
Mailing Name: Not reported
Mailing Address: 6344 FOUNTAIN AVE
Mailing City,St,Zip: HOLLYWOOD, CA 900280000
Gen County: Los Angeles
TSD EPA ID: CAD020161642
TSD County: Los Angeles
Tons: 0.2293
CA Waste Code: 211-Halogenated solvents (chloroforms, methyl chloride, perchloroethylene, etc)
Method: R01-Recycler
Facility County: Los Angeles

Name: ENCORE VIDEO INC
Address: 6344 FOUNTAIN AVE
City,State,Zip: HOLLYWOOD, CA 900280000
Year: 1994
GEPaid: CAD982523961
Contact: INACTIVATE USE CAL000091580
Telephone: 2134669754
Mailing Name: Not reported
Mailing Address: 6344 FOUNTAIN AVE
Mailing City,St,Zip: HOLLYWOOD, CA 900280000
Gen County: Los Angeles
TSD EPA ID: CAD009452657
TSD County: San Mateo
Tons: 0.4586
CA Waste Code: 211-Halogenated solvents (chloroforms, methyl chloride, perchloroethylene, etc)
Method: R01-Recycler
Facility County: Los Angeles

Name: ENCORE VIDEO INC
Address: 6344 FOUNTAIN AVE
City,State,Zip: HOLLYWOOD, CA 900280000
Year: 1993
GEPaid: CAD982523961
Contact: INACTIVATE USE CAL000091580
Telephone: 2134669754
Mailing Name: Not reported
Mailing Address: 6344 FOUNTAIN AVE
Mailing City,St,Zip: HOLLYWOOD, CA 900280000
Gen County: Los Angeles
TSD EPA ID: CAD009452657
TSD County: San Mateo
Tons: 0.6879
CA Waste Code: 211-Halogenated solvents (chloroforms, methyl chloride, perchloroethylene, etc)
Method: R01-Recycler
Facility County: Los Angeles

Name: ENCORE VIDEO INC
Address: 6344 FOUNTAIN AVE
City,State,Zip: HOLLYWOOD, CA 900280000
Year: 1993

Map ID
Direction
Distance
Elevation

MAP FINDINGS

Site

Database(s)

EDR ID Number
EPA ID Number

ENCORE VIDEO INC (Continued)

1000341288

GEPaid: CAD982523961
Contact: INACTIVATE USE CAL000091580
Telephone: 2134669754
Mailing Name: Not reported
Mailing Address: 6344 FOUNTAIN AVE
Mailing City,St,Zip: HOLLYWOOD, CA 900280000
Gen County: Los Angeles
TSD EPA ID: CAD009452657
TSD County: San Mateo
Tons: 0.4586
CA Waste Code: 211-Halogenated solvents (chloroforms, methyl chloride, perchloroethylene, etc)
Method: D99-Disposal, Other
Facility County: Los Angeles

[Click this hyperlink](#) while viewing on your computer to access
6 additional CA_HAZNET: record(s) in the EDR Site Report.

K104
East
1/8-1/4
0.182 mi.
962 ft.

6320-22 DE LONGPRE AVE
LOS ANGELES, CA

Site 2 of 3 in cluster K

UST U004303750
N/A

Relative:
Lower
Actual:
338 ft.

LOS ANGELES UST:

Name: Not reported
Address: 6320-22 DE LONGPRE AVE
City,State,Zip: LOS ANGELES, CA
Facility ID: Not reported
Last Run Date: 01/01/1900
Status: HISTORICAL

O105
WNW
1/8-1/4
0.183 mi.
966 ft.

LA COLOR LABS
6602 SUNSET BLVD
LOS ANGELES, CA 90028

Site 1 of 4 in cluster O

HAZMAT S123549946
N/A

Relative:
Higher
Actual:
350 ft.

LOS ANGELES HM:

Name: LA COLOR LABS
Address: 6602 SUNSET BLVD
City,State,Zip: LOS ANGELES, CA 90028
Facility ID: FA0028392
Last Run Date: 06/01/2019
Status: INACTIVE

Map ID
Direction
Distance
Elevation

MAP FINDINGS

Site

Database(s)

EDR ID Number
EPA ID Number

J106 **FREEWAY STORES**
NNE **1531 N CAHUENGA BLVD**
1/8-1/4 **LOS ANGELES, CA 90028**

HAZMAT **S123543153**
N/A

0.184 mi.
970 ft. **Site 8 of 9 in cluster J**

Relative: **Higher** LOS ANGELES HM:
Name: FREEWAY STORES
Address: 1531 N CAHUENGA BLVD
Actual: City,State,Zip: LOS ANGELES, CA 90028
366 ft. Facility ID: FA0005768
Last Run Date: 06/01/2019
Status: INACTIVE

J107 **MC BRYDE LUBRICATING SERVICE INC**
NNE **1531 CAHUENGA TER**
1/8-1/4 **LOS ANGELES, CA**

EDR Hist Auto **1009076580**
N/A

0.184 mi.
970 ft. **Site 9 of 9 in cluster J**

Relative: **Higher** EDR Hist Auto
Actual: Year: Name: Type:
366 ft. 1929 MC BRYDE LUBRICATING SERVICE GASOLINE AND OIL SERVICE STATION
1929 MC BRYDE LUBRICATING SERVICE IN AUTOMOBILE REPAIRING AND SERVICE STATIONS
1933 MC BRYDE LUBRICATING SERVICE GASOLINE AND OIL SERVICE STATIONS
1933 PETERMAN W B AUTOMOBILE REPAIRING
1937 JONES HARSH INC AUTOMOBILE REPAIRING

O108 **HOROWITZ MORRIS**
WNW **6604 S SUNSET BLVD**
1/8-1/4 **LOS ANGELES, CA**

EDR Hist Cleaner **1009191240**
N/A

0.184 mi.
971 ft. **Site 2 of 4 in cluster O**

Relative: **Higher** EDR Hist Cleaner
Actual: Year: Name: Type:
350 ft. 1937 HOROWITZ MORRIS CLOTHES PRESSERS AND CLEANERS

I109 **IMAGIC**
NNW **1545 N WILCOX AVE UN 104**
1/8-1/4 **LOS ANGELES, CA 90028**

HAZMAT **S123550222**
N/A

0.190 mi.
1005 ft. **Site 7 of 9 in cluster I**

Relative: **Higher** LOS ANGELES HM:
Name: IMAGIC
Address: 1545 N WILCOX AVE UN 104
Actual: City,State,Zip: LOS ANGELES, CA 90028
366 ft. Facility ID: FA0029932
Last Run Date: 06/01/2019
Status: INACTIVE

MAP FINDINGS

Map ID
 Direction
 Distance
 Elevation

Site

Database(s)

EDR ID Number
 EPA ID Number

I110 **LIGHTRA** **HAZMAT** **S123545102**
NNW **1545 N WILCOX AVE SU 102**
1/8-1/4 **LOS ANGELES, CA 90028**
0.190 mi.
1005 ft. **Site 8 of 9 in cluster I**

Relative: LOS ANGELES HM:
Higher Name: LIGHTRA
Actual: Address: 1545 N WILCOX AVE SU 102
366 ft. City,State,Zip: LOS ANGELES, CA 90028
 Facility ID: FA0010854
 Last Run Date: 06/01/2019
 Status: INACTIVE

I111 **UNK** **SWEEPS UST** **S101586323**
NNW **1545 N WILCOX AVE**
1/8-1/4 **HOLLYWOOD, CA 90028**
0.190 mi.
1005 ft. **Site 9 of 9 in cluster I**

Relative: SWEEPS UST:
Higher Name: UNK
Actual: Address: 1545 N WILCOX AVE
366 ft. City: HOLLYWOOD
 Status: Not reported
 Comp Number: 7679
 Number: Not reported
 Board Of Equalization: Not reported
 Referral Date: Not reported
 Action Date: Not reported
 Created Date: Not reported
 Owner Tank Id: Not reported
 SWRCB Tank Id: Not reported
 Tank Status: Not reported
 Capacity: Not reported
 Active Date: Not reported
 Tank Use: Not reported
 STG: Not reported
 Content: Not reported
 Number Of Tanks: Not reported

CA FID UST:
 Facility ID: 19044932
 Regulated By: UTKNI
 Regulated ID: Not reported
 Cortese Code: Not reported
 SIC Code: Not reported
 Facility Phone: 2130000000
 Mail To: Not reported
 Mailing Address: 1545 N WILCOX AVE
 Mailing Address 2: Not reported
 Mailing City,St,Zip: HOLLYWOOD 900280000
 Contact: Not reported
 Contact Phone: Not reported
 DUNs Number: Not reported
 NPDES Number: Not reported
 EPA ID: Not reported
 Comments: Not reported
 Status: Inactive

Map ID
Direction
Distance
Elevation

MAP FINDINGS

Site

Database(s)

EDR ID Number
EPA ID Number

UNK (Continued)

S101586323

LOS ANGELES HM:

Name: ALAN'S CUSTOM LAB
Address: 1545 N WILCOX AVE
City,State,Zip: LOS ANGELES, CA 90028
Facility ID: FA0023595
Last Run Date: 06/01/2019
Status: INACTIVE

P112
NNE
1/8-1/4
0.191 mi.
1008 ft.

MALETTE L B
1525 IVAR AVE
LOS ANGELES, CA

EDR Hist Auto 1009082063
N/A

Site 1 of 8 in cluster P

Relative:
Higher

EDR Hist Auto

Actual:
364 ft.

Year: Name: Type:
1937 MALETTE L B AUTOMOBILE REPAIRING
1942 MALETTE L B AUTOMOBILE REPAIRING

Q113
ESE
1/8-1/4
0.194 mi.
1022 ft.

1313 N VINE ST
LOS ANGELES, CA

UST U004299559
N/A

Site 1 of 8 in cluster Q

Relative:
Lower

LOS ANGELES UST:

Actual:
327 ft.

Name: Not reported
Address: 1313 N VINE ST
City,State,Zip: LOS ANGELES, CA
Facility ID: Not reported
Last Run Date: 01/01/1900
Status: HISTORICAL

Q114
ESE
1/8-1/4
0.194 mi.
1022 ft.

AMERICAN BROADCASTING CO
1313 N VINE ST
LOS ANGELES, CA 90028

SWEEPS UST S101583498
CA FID UST N/A

Site 2 of 8 in cluster Q

Relative:
Lower

SWEEPS UST:

Actual:
327 ft.

Name: AMERICAN BROADCASTING CO
Address: 1313 N VINE ST
City: LOS ANGELES
Status: Not reported
Comp Number: 7056
Number: Not reported
Board Of Equalization: Not reported
Referral Date: Not reported
Action Date: Not reported
Created Date: Not reported
Owner Tank Id: Not reported
SWRCB Tank Id: Not reported
Tank Status: Not reported

Map ID
 Direction
 Distance
 Elevation

MAP FINDINGS

Site

Database(s)

EDR ID Number
 EPA ID Number

AMERICAN BROADCASTING CO (Continued)

S101583498

Capacity: Not reported
 Active Date: Not reported
 Tank Use: Not reported
 STG: Not reported
 Content: Not reported
 Number Of Tanks: 0

CA FID UST:

Facility ID: 19004022
 Regulated By: UTKNI
 Regulated ID: Not reported
 Cortese Code: Not reported
 SIC Code: Not reported
 Facility Phone: 2130000000
 Mail To: Not reported
 Mailing Address: 1313 N VINE ST
 Mailing Address 2: Not reported
 Mailing City,St,Zip: LOS ANGELES 900280000
 Contact: Not reported
 Contact Phone: Not reported
 DUNS Number: Not reported
 NPDES Number: Not reported
 EPA ID: Not reported
 Comments: Not reported
 Status: Inactive

L115
 ENE
 1/8-1/4
 0.200 mi.
 1058 ft.

RICKERSHAUSER C E
6326 S SUNSET BLVD
LOS ANGELES, CA
 Site 4 of 7 in cluster L

EDR Hist Auto 1009080173
 N/A

Relative:
 Higher

EDR Hist Auto

Actual:
 353 ft.

Year: Name:
 1929 GAUSTI GIULI INC
 1933 GUASTI GIULI INC
 1937 RICKERSHAUSER C E

Type:
 GASOLINE AND OIL SERVICE STATION
 GASOLINE AND OIL SERVICE STATIONS
 GASOLINE AND OIL SERVICE STATIONS

N116
 East
 1/8-1/4
 0.201 mi.
 1059 ft.

LINCOLN GRAPHICS & STATIO
1411 VINE ST
LOS ANGELES, CA 90028
 Site 2 of 6 in cluster N

EDR Hist Auto 1021704197
 N/A

Relative:
 Higher

EDR Hist Auto

Actual:
 341 ft.

Year: Name:
 1998 LINCOLN GRAPHICS & STATIO
 1999 LINCOLN GRAPHICS & STATIO
 2000 LINCOLN GRAPHICS & STATIO
 2001 LINCOLN GRAPHICS & STATIO
 2002 LINCOLN GRAPHICS & STATIO
 2003 LINCOLN GRAPHICS & STATIO

Type:
 Gasoline Service Stations
 Gasoline Service Stations
 Gasoline Service Stations
 Gasoline Service Stations
 Gasoline Service Stations
 Gasoline Service Stations

MAP FINDINGS

| | | | | |
|-----------|------|-------------|---------------|---------------|
| Map ID | | | | |
| Direction | | | | |
| Distance | | | | |
| Elevation | Site | Database(s) | EDR ID Number | EPA ID Number |

| | | | |
|------------------|---------------------------------|---|-------------------|
| L117 | MURPHY PATK | EDR Hist Auto | 1009078326 |
| ENE | 6324 S SUNSET BLVD | | N/A |
| 1/8-1/4 | LOS ANGELES, CA | | |
| 0.202 mi. | | | |
| 1069 ft. | Site 5 of 7 in cluster L | | |
| Relative: | EDR Hist Auto | | |
| Higher | | | |
| Actual: | Year: Name: | Type: | |
| 353 ft. | 1929 MURPHY PATK | AUTOMOBILE REPAIRING AND SERVICE STATIONS | |

| | | | |
|------------------|---------------------------------|---------------------|-------------------|
| N118 | MCDONALD'S # 5149 | HAZMAT | S123519369 |
| East | 1413 N VINE ST | CERS | N/A |
| 1/8-1/4 | HOLLYWOOD, CA 90028 | | |
| 0.204 mi. | | | |
| 1075 ft. | Site 3 of 6 in cluster N | | |
| Relative: | LOS ANGELES HM: | | |
| Higher | Name: | MCDONALD'S # 5149 | |
| Actual: | Address: | 1413 N VINE ST | |
| 341 ft. | City,State,Zip: | HOLLYWOOD, CA 90028 | |
| | Facility ID: | FA0040485 | |
| | Last Run Date: | 06/01/2019 | |
| | Status: | ACTIVE | |

CERS:

| | |
|-------------------|-----------------------------|
| Name: | MCDONALD'S |
| Address: | 1413 N. VINE STREET |
| City,State,Zip: | HOLLYWOOD, CA 90028 |
| Site ID: | 424122 |
| CERS ID: | 10731214 |
| CERS Description: | Chemical Storage Facilities |

Affiliation:

| | |
|------------------------|----------------------------------|
| Affiliation Type Desc: | CUPA District |
| Entity Name: | Los Angeles City Fire Department |
| Entity Title: | Not reported |
| Affiliation Address: | 200 North Main Street, Room 1780 |
| Affiliation City: | Los Angeles |
| Affiliation State: | CA |
| Affiliation Country: | Not reported |
| Affiliation Zip: | 90012 |
| Affiliation Phone: | (213) 978-3680 |

| | |
|------------------------|-----------------------|
| Affiliation Type Desc: | Identification Signer |
| Entity Name: | Heather New |
| Entity Title: | Owner |
| Affiliation Address: | Not reported |
| Affiliation City: | Not reported |
| Affiliation State: | Not reported |
| Affiliation Country: | Not reported |
| Affiliation Zip: | Not reported |
| Affiliation Phone: | Not reported |

| | |
|------------------------|--------------|
| Affiliation Type Desc: | Operator |
| Entity Name: | Heather New |
| Entity Title: | Not reported |
| Affiliation Address: | Not reported |
| Affiliation City: | Not reported |
| Affiliation State: | Not reported |

Map ID
Direction
Distance
Elevation

MAP FINDINGS

Site

Database(s)

EDR ID Number
EPA ID Number

MCDONALD'S # 5149 (Continued)

S123519369

| | |
|------------------------|--|
| Affiliation Country: | Not reported |
| Affiliation Zip: | Not reported |
| Affiliation Phone: | (213) 215-4847 |
| Affiliation Type Desc: | Document Preparer |
| Entity Name: | Heather New |
| Entity Title: | Not reported |
| Affiliation Address: | Not reported |
| Affiliation City: | Not reported |
| Affiliation State: | Not reported |
| Affiliation Country: | Not reported |
| Affiliation Zip: | Not reported |
| Affiliation Phone: | Not reported |
| Affiliation Type Desc: | Environmental Contact |
| Entity Name: | Heather New |
| Entity Title: | Not reported |
| Affiliation Address: | 1251 S Ridgeley Dr. |
| Affiliation City: | Los Angeles |
| Affiliation State: | CA |
| Affiliation Country: | Not reported |
| Affiliation Zip: | 90019 |
| Affiliation Phone: | Not reported |
| Affiliation Type Desc: | Facility Mailing Address |
| Entity Name: | Mailing Address |
| Entity Title: | Not reported |
| Affiliation Address: | 1251 S Ridgeley Dr. |
| Affiliation City: | Los Angeles |
| Affiliation State: | CA |
| Affiliation Country: | Not reported |
| Affiliation Zip: | 90019 |
| Affiliation Phone: | Not reported |
| Affiliation Type Desc: | Property Owner |
| Entity Name: | Dome Entertainment Center, Inc. c/o Pacific Theatres |
| Entity Title: | Not reported |
| Affiliation Address: | 120 N Robertson Blvd. |
| Affiliation City: | Los Angeles |
| Affiliation State: | CA |
| Affiliation Country: | United States |
| Affiliation Zip: | 90048 |
| Affiliation Phone: | (310) 855-3620 |
| Affiliation Type Desc: | Legal Owner |
| Entity Name: | S. Carol Massie, Inc. |
| Entity Title: | Not reported |
| Affiliation Address: | 1251 S Ridgeley Dr. |
| Affiliation City: | Los Angeles |
| Affiliation State: | CA |
| Affiliation Country: | United States |
| Affiliation Zip: | 90019 |
| Affiliation Phone: | (213) 200-8017 |
| Affiliation Type Desc: | Parent Corporation |
| Entity Name: | McDonald's |
| Entity Title: | Not reported |

Map ID
Direction
Distance
Elevation

MAP FINDINGS

Site

Database(s)

EDR ID Number
EPA ID Number

MCDONALD'S # 5149 (Continued)

S123519369

Affiliation Address: Not reported
Affiliation City: Not reported
Affiliation State: Not reported
Affiliation Country: Not reported
Affiliation Zip: Not reported
Affiliation Phone: Not reported

O119
WNW
1/8-1/4
0.204 mi.
1077 ft.

HOLLYWOOD PRINTS WORK
6613 W SUNSET BLVD
LOS ANGELES, CA 90028

HAZMAT **S123545918**
N/A

Site 3 of 4 in cluster O

Relative:
Higher
Actual:
352 ft.

LOS ANGELES HM:
Name: HOLLYWOOD PRINTS WORK
Address: 6613 W SUNSET BLVD
City,State,Zip: LOS ANGELES, CA 90028
Facility ID: FA0014206
Last Run Date: 06/01/2019
Status: INACTIVE

O120
WNW
1/8-1/4
0.204 mi.
1077 ft.

HOLLYWOOD PRINTWORKS
6613 SUNSET BLVD
LOS ANGELES, CA 90028

RCRA-SQG **1000117174**
FINDS **CAD982348229**
ECHO

Site 4 of 4 in cluster O

Relative:
Higher
Actual:
352 ft.

RCRA-SQG:
Date form received by agency: 12/02/1996
Facility name: HOLLYWOOD PRINTWORKS
Facility address: 6613 SUNSET BLVD
LOS ANGELES, CA 90028
EPA ID: CAD982348229
Contact: BRUCE FISHER
Contact address: 6613 SUNSET BLVD
LOS ANGELES, CA 90028
Contact country: US
Contact telephone: 213-465-4144
Contact email: Not reported
EPA Region: 09
Classification: Small Small Quantity Generator
Description: Handler: generates more than 100 and less than 1000 kg of hazardous waste during any calendar month and accumulates less than 6000 kg of hazardous waste at any time; or generates 100 kg or less of hazardous waste during any calendar month, and accumulates more than 1000 kg of hazardous waste at any time

Owner/Operator Summary:
Owner/operator name: FISHER AND ASSOCIATES INC
Owner/operator address: 6613 SUNSET BLVD
LOS ANGELES, CA 90028
Owner/operator country: Not reported
Owner/operator telephone: 213-465-4144
Owner/operator email: Not reported
Owner/operator fax: Not reported

Map ID
Direction
Distance
Elevation

MAP FINDINGS

Site

Database(s)

EDR ID Number
EPA ID Number

HOLLYWOOD PRINTWORKS (Continued)

1000117174

Owner/operator extension: Not reported
Legal status: Private
Owner/Operator Type: Owner
Owner/Op start date: Not reported
Owner/Op end date: Not reported

Owner/operator name: NOT REQUIRED
Owner/operator address: NOT REQUIRED
NOT REQUIRED, ME 99999

Owner/operator country: Not reported
Owner/operator telephone: 415-555-1212
Owner/operator email: Not reported
Owner/operator fax: Not reported
Owner/operator extension: Not reported
Legal status: Private
Owner/Operator Type: Operator
Owner/Op start date: Not reported
Owner/Op end date: Not reported

Handler Activities Summary:

U.S. importer of hazardous waste: No
Mixed waste (haz. and radioactive): No
Recycler of hazardous waste: No
Transporter of hazardous waste: No
Treater, storer or disposer of HW: No
Underground injection activity: No
On-site burner exemption: No
Furnace exemption: No
Used oil fuel burner: No
Used oil processor: No
User oil refiner: No
Used oil fuel marketer to burner: No
Used oil Specification marketer: No
Used oil transfer facility: No
Used oil transporter: No

Violation Status: No violations found

FINDS:

Registry ID: 110002798321

Environmental Interest/Information System

RCRAInfo is a national information system that supports the Resource Conservation and Recovery Act (RCRA) program through the tracking of events and activities related to facilities that generate, transport, and treat, store, or dispose of hazardous waste. RCRAInfo allows RCRA program staff to track the notification, permit, compliance, and corrective action activities required under RCRA.

[Click this hyperlink](#) while viewing on your computer to access additional FINDS: detail in the EDR Site Report.

ECHO:

Envid: 1000117174
Registry ID: 110002798321

Map ID
 Direction
 Distance
 Elevation

MAP FINDINGS

Site

Database(s)

EDR ID Number
 EPA ID Number

HOLLYWOOD PRINTWORKS (Continued)

1000117174

DFR URL: <http://echo.epa.gov/detailed-facility-report?fid=110002798321>

R121
 North
 1/8-1/4
 0.205 mi.
 1085 ft.

WONG SAM
 6428 SELMA AVE
 LOS ANGELES, CA

EDR Hist Cleaner

1009191423
 N/A

Site 1 of 13 in cluster R

Relative:
 Higher EDR Hist Cleaner

Actual:
 368 ft. Year: Name:
 1937 WONG SAM
 1942 WONG SAM

Type:
 LAUNDRIES CHINESE
 LAUNDRIES ORIENTAL

S122
 NNW
 1/8-1/4
 0.206 mi.
 1089 ft.

1544 SCHRADER AVE
 HOLLYWOOD, CA

UST U004300153
 N/A

Site 1 of 3 in cluster S

Relative:
 Higher LOS ANGELES UST:

Actual:
 363 ft. Name: Not reported
 Address: 1544 SCHRADER AVE
 City, State, Zip: HOLLYWOOD, CA
 Facility ID: Not reported
 Last Run Date: 01/01/1900
 Status: HISTORICAL

R123
 North
 1/8-1/4
 0.207 mi.
 1092 ft.

NEWCOMB R E
 6410 SELMA AVE
 LOS ANGELES, CA

EDR Hist Auto

1009079820
 N/A

Site 2 of 13 in cluster R

Relative:
 Higher EDR Hist Auto

Actual:
 368 ft. Year: Name:
 1933 NEWCOMB R E Type:
 AUTOMOBILE REPAIRING

P124
 NE
 1/8-1/4
 0.207 mi.
 1092 ft.

CHARLES FOND
 6465 W SUNSET BLVD
 HOLLYWOOD, CA 90028

SWEEPS UST
HIST UST
CA FID UST
HAZMAT

1000168687
 N/A

Site 2 of 8 in cluster P

Relative:
 Higher SWEEPS UST:
 Name: CHARLES FOND
 Address: 6465 W SUNSET BLVD
 City: HOLLYWOOD
 Status: Not reported
 Comp Number: 1808
 Number: Not reported
 Board Of Equalization: 44-011980

Map ID
Direction
Distance
Elevation

MAP FINDINGS

Site

Database(s)

EDR ID Number
EPA ID Number

CHARLES FOND (Continued)

1000168687

Referral Date: Not reported
Action Date: Not reported
Created Date: Not reported
Owner Tank Id: Not reported
SWRCB Tank Id: 19-050-001808-000001
Tank Status: Not reported
Capacity: 2000
Active Date: Not reported
Tank Use: OIL
STG: WASTE
Content: WASTE OIL
Number Of Tanks: 1

Name: CHARLES FOND
Address: 6465 W SUNSET BLVD
City: HOLLYWOOD
Status: Active
Comp Number: 1808
Number: 1
Board Of Equalization: 44-011980
Referral Date: 07-06-93
Action Date: 03-18-94
Created Date: 02-29-88
Owner Tank Id: Not reported
SWRCB Tank Id: 19-050-001808-000003
Tank Status: A
Capacity: 200
Active Date: 04-20-88
Tank Use: CHEMICAL
STG: P
Content: UNKNOWN
Number Of Tanks: 3

Name: CHARLES FOND
Address: 6465 W SUNSET BLVD
City: HOLLYWOOD
Status: Active
Comp Number: 1808
Number: 1
Board Of Equalization: 44-011980
Referral Date: 07-06-93
Action Date: 03-18-94
Created Date: 02-29-88
Owner Tank Id: Not reported
SWRCB Tank Id: 19-050-001808-000004
Tank Status: A
Capacity: 100
Active Date: 04-20-88
Tank Use: CHEMICAL
STG: P
Content: UNKNOWN
Number Of Tanks: Not reported

Name: CHARLES FOND
Address: 6465 W SUNSET BLVD
City: HOLLYWOOD
Status: Active

Map ID
Direction
Distance
Elevation

MAP FINDINGS

Site

Database(s)

EDR ID Number
EPA ID Number

CHARLES FOND (Continued)

1000168687

Comp Number: 1808
Number: 1
Board Of Equalization: 44-011980
Referral Date: 07-06-93
Action Date: 03-18-94
Created Date: 02-29-88
Owner Tank Id: Not reported
SWRCB Tank Id: 19-050-001808-000006
Tank Status: A
Capacity: 250
Active Date: 04-20-88
Tank Use: CHEMICAL
STG: P
Content: UNKNOWN
Number Of Tanks: Not reported

HIST UST:

Name: MERCEDES BENZ HOLLYWOOD, INC.
Address: 6465 W SUNSET BLVD
City,State,Zip: LOS ANGELES, CA 90028
File Number: Not reported
URL: Not reported
Region: STATE
Facility ID: 00000029490
Facility Type: Not reported
Other Type: AUTO DEALERSHIP
Contact Name: K. KIRCHGESSNER
Telephone: 2134663141
Owner Name: MORTON AND ROSALIE LA KRETZ
Owner Address: 1575 CROSS ROADS OF THE WORLD
Owner City,St,Zip: LOS ANGELES, CA 90028
Total Tanks: 0006

Tank Num: 001
Container Num: W001
Year Installed: 1970
Tank Capacity: 00002000
Tank Used for: PRODUCT
Type of Fuel: WASTE OIL
Container Construction Thickness: Not reported
Leak Detection: None

Tank Num: 002
Container Num: W1002
Year Installed: 1970
Tank Capacity: 00000000
Tank Used for: WASTE
Type of Fuel: Not reported
Container Construction Thickness: Not reported
Leak Detection: None

Tank Num: 003
Container Num: W1005
Year Installed: Not reported
Tank Capacity: 00000200
Tank Used for: WASTE
Type of Fuel: Not reported

Map ID
Direction
Distance
Elevation

MAP FINDINGS

Site

Database(s)

EDR ID Number
EPA ID Number

CHARLES FOND (Continued)

1000168687

Container Construction Thickness: Not reported
Leak Detection: Not reported

Tank Num: 004
Container Num: W1004
Year Installed: Not reported
Tank Capacity: 00000100
Tank Used for: WASTE
Type of Fuel: Not reported
Container Construction Thickness: Not reported
Leak Detection: Not reported

Tank Num: 005
Container Num: W1003
Year Installed: 1970
Tank Capacity: 00000000
Tank Used for: WASTE
Type of Fuel: Not reported
Container Construction Thickness: Not reported
Leak Detection: None

Tank Num: 006
Container Num: W1006
Year Installed: 1970
Tank Capacity: 00000250
Tank Used for: WASTE
Type of Fuel: Not reported
Container Construction Thickness: Not reported
Leak Detection: Groundwater Monitoring Well

CA FID UST:

Facility ID: 19018519
Regulated By: UTNKA
Regulated ID: 00029490
Cortese Code: Not reported
SIC Code: Not reported
Facility Phone: 2134663141
Mail To: Not reported
Mailing Address: 1575 CROSSROADS OF THE WO
Mailing Address 2: Not reported
Mailing City,St,Zip: HOLLYWOOD 900280000
Contact: Not reported
Contact Phone: Not reported
DUNS Number: Not reported
NPDES Number: Not reported
EPA ID: Not reported
Comments: Not reported
Status: Active

Facility ID: 19019820
Regulated By: UTNKI
Regulated ID: Not reported
Cortese Code: Not reported
SIC Code: Not reported
Facility Phone: 2134663141
Mail To: Not reported
Mailing Address: 1 MERCEDES DR

Map ID
Direction
Distance
Elevation

MAP FINDINGS

Site

Database(s)

EDR ID Number
EPA ID Number

CHARLES FOND (Continued)

1000168687

Mailing Address 2: Not reported
Mailing City,St,Zip: LOS ANGELES 900280000
Contact: Not reported
Contact Phone: Not reported
DUNs Number: Not reported
NPDES Number: Not reported
EPA ID: Not reported
Comments: Not reported
Status: Inactive

LOS ANGELES HM:

Name: MERCEDES-BENZ HOLLYWOOD INC
Address: 6353 W SUNSET BLVD
City,State,Zip: LOS ANGELES, CA 90028
Facility ID: FA0014532
Last Run Date: 06/01/2019
Status: INACTIVE

**P125
NE
1/8-1/4
0.207 mi.
1092 ft.**

**MERCEDES-BENZ HOLLYWOOD
6353 W SUNSET BLVD
LOS ANGELES, CA 90028
Site 3 of 8 in cluster P**

**UST U003780496
SWEEPS UST N/A**

**Relative:
Higher
Actual:
363 ft.**

UST:
Name: MERCEDES-BENZ HOLLYWOOD
Address: 6353 W SUNSET BLVD
City,State,Zip: LOS ANGELES, CA 90028
Facility ID: 24060
Permitting Agency: LOS ANGELES, CITY OF
Latitude: 34.10029
Longitude: -118.326706

LOS ANGELES UST:

Name: MERCEDES-BENZ HOLLYWOOD INC
Address: 6353 W SUNSET BLVD
City,State,Zip: LOS ANGELES, CA 90028
Facility ID: FA0014532
Last Run Date: 06/03/2019
Status: INACTIVE

SWEEPS UST:

Name: MERCEDES-BENZ HOLLYWOOD
Address: 6353 W SUNSET BLVD
City: LOS ANGELES
Status: Active
Comp Number: 5693
Number: 9
Board Of Equalization: Not reported
Referral Date: 09-21-93
Action Date: 09-21-93
Created Date: 02-29-88
Owner Tank Id: Not reported
SWRCB Tank Id: Not reported
Tank Status: Not reported
Capacity: Not reported

Map ID
 Direction
 Distance
 Elevation

MAP FINDINGS

Site

Database(s)

EDR ID Number
 EPA ID Number

MERCEDES-BENZ HOLLYWOOD (Continued)

U003780496

Active Date: Not reported
 Tank Use: Not reported
 STG: Not reported
 Content: Not reported
 Number Of Tanks: Not reported

K126
ESE
1/8-1/4
0.207 mi.
1095 ft.

1347-53 & 1360 N VINE ST
LOS ANGELES, CA

Site 3 of 3 in cluster K

UST U004299654
N/A

Relative:
Lower

LOS ANGELES UST:

Name: Not reported
 Address: 1347-53 & 1360 N VINE ST
 City,State,Zip: LOS ANGELES, CA
 Facility ID: Not reported
 Last Run Date: 01/01/1900
 Status: HISTORICAL

Actual:
334 ft.

R127
North
1/8-1/4
0.208 mi.
1096 ft.

BEITCH HARRY
6406 SELMA AVE
LOS ANGELES, CA

Site 3 of 13 in cluster R

EDR Hist Cleaner 1009192716
N/A

Relative:
Higher

EDR Hist Cleaner

Year: Name: Type:
 1937 BEITCH HARRY LAUNDRIES HAND

Actual:
368 ft.

R128
North
1/8-1/4
0.208 mi.
1098 ft.

COPYMASTER CORP
1553 N CAHUENGA BLVD
LOS ANGELES, CA 90028

Site 4 of 13 in cluster R

HAZMAT S123542866
N/A

Relative:
Higher

LOS ANGELES HM:

Name: COPYMASTER CORP
 Address: 1553 N CAHUENGA BLVD
 City,State,Zip: LOS ANGELES, CA 90028
 Facility ID: FA0005049
 Last Run Date: 06/01/2019
 Status: INACTIVE

Actual:
368 ft.

MAP FINDINGS

Map ID
 Direction
 Distance
 Elevation

Site

Database(s)

EDR ID Number
 EPA ID Number

P129 **ALMS VERN SUPER SERVICE STATION** **EDR Hist Auto** **1009081661**
NNE **1550 CAHUENGA BLVD** **N/A**
1/8-1/4 **LOS ANGELES, CA**
0.208 mi.
1100 ft. **Site 4 of 8 in cluster P**
Relative: EDR Hist Auto
Higher
Actual: Year: Name: Type:
368 ft. 1933 ALMS VERN SUPER SERVICE STATION GASOLINE AND OIL SERVICE STATIONS
 1937 ALM VERN SUPER SERVICE STATION GASOLINE AND OIL SERVICE STATIONS

P130 **CHOICE 1 HR PHOTO** **HAZMAT** **S123550004**
NNE **1550 N CAHUENGA BLVD** **N/A**
1/8-1/4 **LOS ANGELES, CA 90028**
0.208 mi.
1100 ft. **Site 5 of 8 in cluster P**
Relative: LOS ANGELES HM:
Higher Name: CHOICE 1 HR PHOTO
Actual: Address: 1550 N CAHUENGA BLVD
368 ft. City,State,Zip: LOS ANGELES, CA 90028
 Facility ID: FA0028849
 Last Run Date: 06/01/2019
 Status: INACTIVE

L131 **KRAJCHAK ARPAD** **EDR Hist Cleaner** **1009185743**
ENE **6312 S SUNSET BLVD** **N/A**
1/8-1/4 **LOS ANGELES, CA**
0.209 mi.
1103 ft. **Site 6 of 7 in cluster L**
Relative: EDR Hist Cleaner
Higher
Actual: Year: Name: Type:
352 ft. 1929 KRAJCHAK ARPAD CLOTHES PRESSERS CLEANERS AND REPAIRERS
 1937 KRAJCHAK ARPAD CLOTHES PRESSERS AND CLEANERS

P132 **CHOICE ONE HOUR PHOTO** **HAZMAT** **S123548081**
NNE **1556 N CAHUENGA BLVD** **N/A**
1/8-1/4 **LOS ANGELES, CA 90028**
0.209 mi.
1103 ft. **Site 6 of 8 in cluster P**
Relative: LOS ANGELES HM:
Higher Name: CHOICE ONE HOUR PHOTO
Actual: Address: 1556 N CAHUENGA BLVD
368 ft. City,State,Zip: LOS ANGELES, CA 90028
 Facility ID: FA0021320
 Last Run Date: 06/01/2019
 Status: INACTIVE

MAP FINDINGS

Map ID
Direction
Distance
Elevation

Site

Database(s)

EDR ID Number
EPA ID Number

P133 WEJBE SANTANDER
NNE 1556 N CAHUENGA BLV
1/8-1/4 LOS ANGELES, CA 90028

EDR Hist Auto 1009078576
N/A

0.209 mi.
1103 ft. Site 7 of 8 in cluster P

Relative: EDR Hist Auto
Higher

| | | |
|---------------------------|----------------------|----------------------------------|
| Actual: 368 ft. | Year: Name: | Type: |
| | 1929 CAYTZER WM | GASOLINE AND OIL SERVICE STATION |
| | 1969 WEJBE SANTANDER | Gasoline Service Stations |
| | 1970 WEJBE SANTANDER | Gasoline Service Stations |
| | 1971 WEJBE SANTANDER | Gasoline Service Stations |

L134 NATIONAL RENOVATING CO
ENE 6308 S SUNSET BLVD
1/8-1/4 LOS ANGELES, CA

EDR Hist Cleaner 1009190917
N/A

0.210 mi.
1108 ft. Site 7 of 7 in cluster L

Relative: EDR Hist Cleaner
Higher

| | | |
|---------------------------|-----------------------------|-------------------------------|
| Actual: 352 ft. | Year: Name: | Type: |
| | 1933 NATIONAL RENOVATING CO | CLOTHES PRESSERS AND CLEANERS |

135 SHAPIRO HYMAN
NNW 6508 SELMA AVE
1/8-1/4 LOS ANGELES, CA

EDR Hist Cleaner 1009185214
N/A

0.212 mi.
1117 ft.

Relative: EDR Hist Cleaner
Higher

| | | |
|---------------------------|--------------------|---|
| Actual: 368 ft. | Year: Name: | Type: |
| | 1929 DEUTSCH ARMIN | CLOTHES PRESSERS CLEANERS AND REPAIRERS |
| | 1937 SHAPIRO HYMAN | CLOTHES PRESSERS AND CLEANERS |

N136 MC ALLISTER CHAS
ENE 1463 VINE WY
1/8-1/4 LOS ANGELES, CA

EDR Hist Cleaner 1009188055
N/A

0.216 mi.
1138 ft. Site 4 of 6 in cluster N

Relative: EDR Hist Cleaner
Higher

| | | |
|---------------------------|-----------------------|----------------|
| Actual: 348 ft. | Year: Name: | Type: |
| | 1929 MC ALLISTER CHAS | LAUNDRIES HAND |

MAP FINDINGS

| | | | |
|--|--|-------------|--------------------------------|
| Map ID Direction Distance Elevation | | Database(s) | EDR ID Number EPA ID Number |
|--|--|-------------|--------------------------------|

| | | | |
|--|---|------------------------------|---------------------------------|
| S137 NNW 1/8-1/4 0.217 mi. 1144 ft. | YMCA HOLLYWOOD - WILSHIRE 1553 N SCHRADER BLVD LOS ANGELES, CA 90028 | HAZMAT CERS | S123535422 N/A |
|--|---|------------------------------|---------------------------------|

1144 ft. Site 2 of 3 in cluster S

Relative: LOS ANGELES HM:
Higher Name: YMCA HOLLYWOOD - WILSHIRE
 Address: 1553 N SCHRADER BLVD
 City,State,Zip: LOS ANGELES, CA 90028
Actual: Facility ID: FA0024788
364 ft. Last Run Date: 06/01/2019
 Status: INACTIVE

Name: YMCA HOLLYWOOD - WILSHIRE
 Address: 1553 N SCHRADER BLVD
 City,State,Zip: LOS ANGELES, CA 90028
 Facility ID: FA0024788
 Last Run Date: 06/01/2019
 Status: ACTIVE

CERS:
 Name: HOLLYWOOD YMCA
 Address: 1553 N SCHRADER BLVD
 City,State,Zip: LOS ANGELES, CA 90028
 Site ID: 86866
 CERS ID: 10249702
 CERS Description: Chemical Storage Facilities

Violations:
 Site ID: 86866
 Site Name: HOLLYWOOD YMCA
 Violation Date: 09-12-2019
 Citation: HSC 6.95 25508(a)(1) - California Health and Safety Code, Chapter 6.95, Section(s) 25508(a)(1)
 Violation Description: Failure to complete and electronically submit a site map with all required content.
 Violation Notes: Review, update and resubmit the site map in CERS to include all required elements. You can download detailed SITE MAP INSTRUCTIONS in the Hazardous Materials Business Plan (HMBP) Section using the following link
<https://www.lafd.org/fire-prevention/cupa/documents-forms>
 Violation Division: Los Angeles City Fire Department
 Violation Program: HMRRP
 Violation Source: CERS

Evaluation:
 Eval General Type: Compliance Evaluation Inspection
 Eval Date: 07-29-2016
 Violations Found: No
 Eval Type: Routine done by local agency
 Eval Notes: On site for routine hazardous materials and business emergency plan inspection. Consent to enter and inspect was given by TONA CONTACT INFORMATION: ADRIANA QUIROZ@YMCALA.ORG Observed the facility and inspected hazardous materials storage. Annual employee safety training records were maintained. The facility is responsible for identifying all hazardous materials, to include hazardous wastes, which are above disclosure thresholds. If there is a change in the type or amount of chemicals that are maintained on site, please submit revised documents

Map ID
Direction
Distance
Elevation

MAP FINDINGS

Site

Database(s)

EDR ID Number
EPA ID Number

YMCA HOLLYWOOD - WILSHIRE (Continued)

S123535422

(electronically)within 30 days of the change.
Eval Division: Los Angeles City Fire Department
Eval Program: HMRRP
Eval Source: CERS

Eval General Type: Compliance Evaluation Inspection
Eval Date: 09-12-2019
Violations Found: Yes
Eval Type: Routine done by local agency
Eval Notes: Consent to enter, inspect and take photographs was given by: Rosa Najera The Business Activities, Owner/Operator Identification, Hazardous Materials Inventory, Site Map, Emergency Response/Contingency Plan and Employee Training Plan sections were reviewed in CERS and field verified. Review and correct any violations indicated previously in this report, on or before the COMPLY BY date associated with each violation. NOTE: The LAMC, Sections (L.A.M.C. SECTION 57.105.1.4; 57.120.3; 57.121.2 and 57.121.2.1.) requires businesses that store, use or handle hazardous materials in the City of Los Angeles to obtain a Consolidated Permit from the Los Angeles Fire Department CUPA **** Annual submission of a Hazardous Materials Business Plan into California Environmental Reporting System (CERS) is required between January 1 and March 1 of every year. Per L.A.M.C. 57.121.3.5, failure to submit the required hazardous material business plan (HMBP) information annually into CERS [Truncated]

Eval Division: Los Angeles City Fire Department
Eval Program: HMRRP
Eval Source: CERS

Affiliation:
Affiliation Type Desc: Facility Mailing Address
Entity Name: Mailing Address
Entity Title: Not reported
Affiliation Address: 1553 N SCHRADER BL
Affiliation City: HOLLYWOOD
Affiliation State: CA
Affiliation Country: Not reported
Affiliation Zip: 90028
Affiliation Phone: Not reported

Affiliation Type Desc: Document Preparer
Entity Name: Adam Franko
Entity Title: Not reported
Affiliation Address: Not reported
Affiliation City: Not reported
Affiliation State: Not reported
Affiliation Country: Not reported
Affiliation Zip: Not reported
Affiliation Phone: Not reported

Affiliation Type Desc: Environmental Contact
Entity Name: Liz Zuniga
Entity Title: Not reported
Affiliation Address: 625 S. New Hampshire Ave.
Affiliation City: Los Angeles
Affiliation State: CA
Affiliation Country: Not reported
Affiliation Zip: 90005

Map ID
Direction
Distance
Elevation

MAP FINDINGS

Site

Database(s)

EDR ID Number
EPA ID Number

YMCA HOLLYWOOD - WILSHIRE (Continued)

S123535422

Affiliation Phone: Not reported

Affiliation Type Desc: Legal Owner
Entity Name: YMCA OF METROPOLITAN LOS ANGELES
Entity Title: Not reported
Affiliation Address: 625 S. New Hampshire Ave.
Affiliation City: Los Angeles
Affiliation State: CA
Affiliation Country: United States
Affiliation Zip: 90005
Affiliation Phone: (213) 380-6448

Affiliation Type Desc: CUPA District
Entity Name: Los Angeles City Fire Department
Entity Title: Not reported
Affiliation Address: 200 North Main Street, Room 1780
Affiliation City: Los Angeles
Affiliation State: CA
Affiliation Country: Not reported
Affiliation Zip: 90012
Affiliation Phone: (213) 978-3680

Affiliation Type Desc: Identification Signer
Entity Name: Adam Franko
Entity Title: Associate Executive Director
Affiliation Address: Not reported
Affiliation City: Not reported
Affiliation State: Not reported
Affiliation Country: Not reported
Affiliation Zip: Not reported
Affiliation Phone: Not reported

Affiliation Type Desc: Operator
Entity Name: Hollywood YMCA
Entity Title: Not reported
Affiliation Address: Not reported
Affiliation City: Not reported
Affiliation State: Not reported
Affiliation Country: Not reported
Affiliation Zip: Not reported
Affiliation Phone: (323) 467-4161

Affiliation Type Desc: Parent Corporation
Entity Name: YMCA OF METROPOLITAN LOS ANGELES
Entity Title: Not reported
Affiliation Address: Not reported
Affiliation City: Not reported
Affiliation State: Not reported
Affiliation Country: Not reported
Affiliation Zip: Not reported
Affiliation Phone: Not reported

Affiliation Type Desc: Property Owner
Entity Name: YMCA of Metropolitan Los Angeles
Entity Title: Not reported
Affiliation Address: 625 S. New Hampshire Ave.
Affiliation City: Los Angeles

Map ID
Direction
Distance
Elevation

MAP FINDINGS

Site

Database(s)

EDR ID Number
EPA ID Number

YMCA HOLLYWOOD - WILSHIRE (Continued)

S123535422

Affiliation State: CA
Affiliation Country: United States
Affiliation Zip: 90028
Affiliation Phone: (213) 380-6448

N138
East
1/8-1/4
0.217 mi.
1145 ft.

FROMEX ONE HR PHOTO HOLLYWOOD
1412 VINE ST
HOLLYWOOD, CA 90028

RCRA-SQG 1000818591
FINDS CAD983644733
ECHO

Site 5 of 6 in cluster N

Relative:
Higher

RCRA-SQG:

Actual:
341 ft.

Date form received by agency: 08/04/1992
Facility name: FROMEX ONE HR PHOTO HOLLYWOOD
Facility address: 1412 VINE ST
HOLLYWOOD, CA 90028
EPA ID: CAD983644733
Mailing address: VINE ST
HOLLYWOOD, CA 90028
Contact: GISELA ECKHARDT
Contact address: 1412 VINE ST
HOLLYWOOD, CA 90028
Contact country: US
Contact telephone: 310-456-8485
Contact email: Not reported
EPA Region: 09
Classification: Small Small Quantity Generator
Description: Handler: generates more than 100 and less than 1000 kg of hazardous waste during any calendar month and accumulates less than 6000 kg of hazardous waste at any time; or generates 100 kg or less of hazardous waste during any calendar month, and accumulates more than 1000 kg of hazardous waste at any time

Owner/Operator Summary:

Owner/operator name: RAVENROCK INC
Owner/operator address: 20737 COOL OAK WY
MALIBU, CA 90265
Owner/operator country: Not reported
Owner/operator telephone: 310-456-8485
Owner/operator email: Not reported
Owner/operator fax: Not reported
Owner/operator extension: Not reported
Legal status: Private
Owner/Operator Type: Owner
Owner/Op start date: Not reported
Owner/Op end date: Not reported

Handler Activities Summary:

U.S. importer of hazardous waste: No
Mixed waste (haz. and radioactive): No
Recycler of hazardous waste: No
Transporter of hazardous waste: No
Treater, storer or disposer of HW: No
Underground injection activity: No
On-site burner exemption: No
Furnace exemption: No

Map ID
Direction
Distance
Elevation

MAP FINDINGS

Site

Database(s)

EDR ID Number
EPA ID Number

FROMEX ONE HR PHOTO HOLLYWOOD (Continued)

1000818591

Used oil fuel burner: No
Used oil processor: No
User oil refiner: No
Used oil fuel marketer to burner: No
Used oil Specification marketer: No
Used oil transfer facility: No
Used oil transporter: No

Violation Status: No violations found

FINDS:

Registry ID: 110002882195

Environmental Interest/Information System

California Hazardous Waste Tracking System - Datamart (HWTS-DATAMART) provides California with information on hazardous waste shipments for generators, transporters, and treatment, storage, and disposal facilities.

RCRAInfo is a national information system that supports the Resource Conservation and Recovery Act (RCRA) program through the tracking of events and activities related to facilities that generate, transport, and treat, store, or dispose of hazardous waste. RCRAInfo allows RCRA program staff to track the notification, permit, compliance, and corrective action activities required under RCRA.

[Click this hyperlink](#) while viewing on your computer to access additional FINDS: detail in the EDR Site Report.

ECHO:

Envid: 1000818591
Registry ID: 110002882195
DFR URL: <http://echo.epa.gov/detailed-facility-report?fid=110002882195>

N139
East
1/8-1/4
0.217 mi.
1145 ft.

FROMEX ONE-HOUR PHOTO - HOLLYWOOD
1412 N VINE ST
LOS ANGELES, CA 90028

HAZMAT S123542298
N/A

Site 6 of 6 in cluster N

Relative:
Higher

LOS ANGELES HM:

Actual:
341 ft.

Name: FROMEX ONE-HOUR PHOTO - HOLLYWOOD
Address: 1412 N VINE ST
City, State, Zip: LOS ANGELES, CA 90028
Facility ID: FA0003019
Last Run Date: 06/01/2019
Status: INACTIVE

MAP FINDINGS

| Map ID Direction Distance Elevation | Site | Database(s) | EDR ID Number EPA ID Number |
|--|--|---|--------------------------------|
| T140 East 1/8-1/4 0.217 mi. 1147 ft. | GRAHAM W A 1358 VINE WY LOS ANGELES, CA Site 1 of 4 in cluster T | EDR Hist Auto | 1009081479 N/A |
| Relative: Lower | EDR Hist Auto | | |
| Actual: 338 ft. | Year: Name: 1933 GRAHAM W A 1937 CHAPMAN J T | Type: GASOLINE AND OIL SERVICE STATIONS GASOLINE AND OIL SERVICE STATIONS | |
| T141 East 1/8-1/4 0.217 mi. 1147 ft. | GORDON S R 1356 VINE WY LOS ANGELES, CA Site 2 of 4 in cluster T | EDR Hist Auto | 1009078150 N/A |
| Relative: Lower | EDR Hist Auto | | |
| Actual: 338 ft. | Year: Name: 1929 GORDON S R | Type: AUTOMOBILE REPAIRING AND SERVICE STATIONS | |
| T142 East 1/8-1/4 0.218 mi. 1153 ft. | BERCOVITZ HERMAN 1350 VINE WY LOS ANGELES, CA Site 3 of 4 in cluster T | EDR Hist Cleaner | 1009192497 N/A |
| Relative: Lower | EDR Hist Cleaner | | |
| Actual: 336 ft. | Year: Name: 1937 BERCOVITZ HERMAN | Type: CLOTHES PRESSERS AND CLEANERS | |
| P143 NNE 1/8-1/4 0.221 mi. 1168 ft. | LYTLE HOFFMAN 6382 SELMA AVE LOS ANGELES, CA Site 8 of 8 in cluster P | EDR Hist Auto | 1009082061 N/A |
| Relative: Higher | EDR Hist Auto | | |
| Actual: 369 ft. | Year: Name: 1942 LYTLE HOFFMAN 1972 HOLLYWOOD SPEEDOMETER & RAD SV 1986 HOLLYWOOD RADIATOR 1987 HOLLYWOOD RADIATOR | Type: AUTOMOBILE REPAIRING Automotive Repair Shops, NEC Automotive Repair Shops, NEC Automotive Repair Shops, NEC | |

MAP FINDINGS

| Map ID Direction Distance Elevation | Site | Database(s) | EDR ID Number EPA ID Number |
|---|---|------------------|--------------------------------|
| R144 North 1/8-1/4 0.227 mi. 1199 ft. | NETWORK AUTO BODY 6421 W SELMA AVE LOS ANGELES, CA 90028 Site 5 of 13 in cluster R | HAZMAT | S123549826 N/A |
| Relative: Higher | LOS ANGELES HM: Name: NETWORK AUTO BODY | | |
| Actual: 370 ft. | Address: 6421 W SELMA AVE City,State,Zip: LOS ANGELES, CA 90028 Facility ID: FA0027613 Last Run Date: 06/01/2019 Status: INACTIVE | | |
| T145 East 1/8-1/4 0.227 mi. 1199 ft. | FREDERICK S F 1348 VINE WY LOS ANGELES, CA Site 4 of 4 in cluster T | EDR Hist Cleaner | 1009190793 N/A |
| Relative: Lower | EDR Hist Cleaner | | |
| Actual: 336 ft. | Year: 1933 Name: FREDERICK S F Type: CLOTHES PRESSERS AND CLEANERS | | |
| R146 North 1/8-1/4 0.227 mi. 1201 ft. | 6417 W SELMA AVE LOS ANGELES, CA Site 6 of 13 in cluster R | UST | U004303800 N/A |
| Relative: Higher | LOS ANGELES UST: Name: Not reported | | |
| Actual: 370 ft. | Address: 6417 W SELMA AVE City,State,Zip: LOS ANGELES, CA Facility ID: Not reported Last Run Date: 01/01/1900 Status: HISTORICAL | | |
| R147 North 1/8-1/4 0.227 mi. 1201 ft. | RINNER W A 6417 SELMA AVE LOS ANGELES, CA Site 7 of 13 in cluster R | EDR Hist Auto | 1009080469 N/A |
| Relative: Higher | EDR Hist Auto | | |
| Actual: 370 ft. | Year: 1933 Name: RINNER W A Type: AUTOMOBILE REPAIRING | | |

MAP FINDINGS

Map ID
 Direction
 Distance
 Elevation

Site

Database(s)

EDR ID Number
 EPA ID Number

R148 **RILEY H T** **EDR Hist Auto** **1009079920**
North **1600 WILCOX AVE** **N/A**
1/8-1/4 **LOS ANGELES, CA**
0.228 mi.
1202 ft. **Site 8 of 13 in cluster R**
Relative: EDR Hist Auto
Higher
Actual: Year: Name: Type:
370 ft. 1933 DEIBAL B C GASOLINE AND OIL SERVICE STATIONS
 1937 RILEY H T GASOLINE AND OIL SERVICE STATIONS

R149 **1600 WILCOX AVE** **UST** **U004300239**
North **LOS ANGELES, CA** **N/A**
1/8-1/4
0.228 mi.
1202 ft. **Site 9 of 13 in cluster R**
Relative: LOS ANGELES UST:
Higher Name: Not reported
Actual: Address: 1600 WILCOX AVE
370 ft. City,State,Zip: LOS ANGELES, CA
 Facility ID: Not reported
 Last Run Date: 01/01/1900
 Status: HISTORICAL

U150 **WALGREENS #15278** **CERS HAZ WASTE** **S117311033**
ENE **1501 VINE ST** **HAZNET** **N/A**
1/8-1/4 **LOS ANGELES, CA 90028** **HAZMAT**
0.229 mi.
1208 ft. **Site 1 of 6 in cluster U**
Relative: CERS HAZ WASTE:
Higher Name: WALGREENS #15278
Actual: Address: 1501 VINE ST
353 ft. City,State,Zip: LOS ANGELES, CA 90028
 Site ID: 169899
 CERS ID: 10442335
 CERS Description: Hazardous Waste Generator
Evaluation:
 Eval General Type: Compliance Evaluation Inspection
 Eval Date: 06-14-2019
 Violations Found: No
 Eval Type: Routine done by local agency
 Eval Notes: Rene Jaime, Manager
 Eval Division: Los Angeles County Fire Department
 Eval Program: HW
 Eval Source: CERS

 Eval General Type: Compliance Evaluation Inspection
 Eval Date: 02-26-2019
 Violations Found: No
 Eval Type: Routine done by local agency
 Eval Notes: Consent to enter, inspect and take photographs was given by: Rene Jaime The Business Activities, Owner/Operator Identification, Hazardous Materials Inventory, Site Map, Emergency Response/Contingency Plan and Employee Training Plan sections were reviewed in CERS and field verified. Review and correct any violations

Map ID
Direction
Distance
Elevation

MAP FINDINGS

Site

Database(s)

EDR ID Number
EPA ID Number

WALGREENS #15278 (Continued)

S117311033

indicated previously in this report, on or before the COMPLY BY date associated with each violation. NOTE: The LAMC, Sections (L.A.M.C. SECTION 57.105.1.4; 57.120.3; 57.121.2 and 57.121.2.1.) requires businesses that store, use or handle hazardous materials in the City of Los Angeles to obtain a Consolidated Permit from the Los Angeles Fire Department CUPA **** Annual submission of a Hazardous Materials Business Plan into CERS is required between January 1 and March 1 of every year. Please remember that any change in inventory of greater than 100 percent will require new submission within 30 days of that change. As a reminder, you must complete all [Truncated]

Eval Division: Los Angeles City Fire Department
Eval Program: HMRRP
Eval Source: CERS

Eval General Type: Compliance Evaluation Inspection
Eval Date: 04-27-2016
Violations Found: No
Eval Type: Routine done by local agency
Eval Notes: On site for routine hazardous materials and business emergency plan inspection. Consent to enter and inspect was given by Johnny Escobar, Store Manager. Contact Information: mgr.15278@store.walgreens.com Observed the facility and inspected hazardous materials storage. Annual employee safety training records were maintained. The facility is responsible for identifying all hazardous materials, to include hazardous wastes, which are above disclosure thresholds. If there is a change in the type or amount of chemicals that are maintained on site, please submit revised documents (electronically) within 30 days of the change.

Eval Division: Los Angeles City Fire Department
Eval Program: HMRRP
Eval Source: CERS

Coordinates:
Site ID: 169899
Facility Name: Walgreens #15278
Env Int Type Code: HWG
Program ID: 10442335
Coord Name: Not reported
Ref Point Type Desc: Center of a facility or station.
Latitude: 34.098150
Longitude: -118.326690

Affiliation:
Affiliation Type Desc: Environmental Contact
Entity Name: Verisk 3E, Regulatory Department/Walgreen Co.
Entity Title: Not reported
Affiliation Address: 3207 Grey Hawk Court, Suite 200
Affiliation City: Carlsbad
Affiliation State: CA
Affiliation Country: Not reported
Affiliation Zip: 92010
Affiliation Phone: Not reported

Affiliation Type Desc: Legal Owner
Entity Name: Walgreen Co.
Entity Title: Not reported

Map ID
Direction
Distance
Elevation

MAP FINDINGS

Site

Database(s)

EDR ID Number
EPA ID Number

WALGREENS #15278 (Continued)

S117311033

Affiliation Address: 200 Wilmot Road
Affiliation City: Deerfield
Affiliation State: IL
Affiliation Country: United States
Affiliation Zip: 60015
Affiliation Phone: (847) 914-2264

Affiliation Type Desc: Operator
Entity Name: Walgreen Co.
Entity Title: Not reported
Affiliation Address: Not reported
Affiliation City: Not reported
Affiliation State: Not reported
Affiliation Country: Not reported
Affiliation Zip: Not reported
Affiliation Phone: (847) 914-2264

Affiliation Type Desc: Document Preparer
Entity Name: Stephen Horn, On behalf of Walgreen Co.
Entity Title: Not reported
Affiliation Address: Not reported
Affiliation City: Not reported
Affiliation State: Not reported
Affiliation Country: Not reported
Affiliation Zip: Not reported
Affiliation Phone: Not reported

Affiliation Type Desc: Facility Mailing Address
Entity Name: Mailing Address
Entity Title: Not reported
Affiliation Address: Verisk 3E, Regulatory Dept/Walgreen Co, 3207 Grey Hawk Ct, Ste 200
Affiliation City: Carlsbad
Affiliation State: CA
Affiliation Country: Not reported
Affiliation Zip: 92010
Affiliation Phone: Not reported

Affiliation Type Desc: Identification Signer
Entity Name: Stephen Horn, on behalf of Walgreen Co.
Entity Title: Regulatory Compliance Specialist, Verisk 3E
Affiliation Address: Not reported
Affiliation City: Not reported
Affiliation State: Not reported
Affiliation Country: Not reported
Affiliation Zip: Not reported
Affiliation Phone: Not reported

Affiliation Type Desc: CUPA District
Entity Name: Los Angeles City Fire Department
Entity Title: Not reported
Affiliation Address: 200 North Main Street, Room 1780
Affiliation City: Los Angeles
Affiliation State: CA
Affiliation Country: Not reported
Affiliation Zip: 90012
Affiliation Phone: (213) 978-3680

Map ID
Direction
Distance
Elevation

MAP FINDINGS

Site

Database(s)

EDR ID Number
EPA ID Number

WALGREENS #15278 (Continued)

S117311033

Affiliation Type Desc: Parent Corporation
Entity Name: Walgreens
Entity Title: Not reported
Affiliation Address: Not reported
Affiliation City: Not reported
Affiliation State: Not reported
Affiliation Country: Not reported
Affiliation Zip: Not reported
Affiliation Phone: Not reported

HAZNET:

Name: WALGREENS #15278
Address: 1501 VINE ST
City,State,Zip: LOS ANGELES, CA 90028
Year: 2017
GEPaid: CAL000381894
Contact: KARINA ROMERO
Telephone: 7606028700
Mailing Name: Not reported
Mailing Address: 3207 GREY HAWK CT., SUITE 200
Mailing City,St,Zip: CARLSBAD, CA 920100000
Gen County: Los Angeles
TSD EPA ID: CAD008364432
TSD County: Los Angeles
Tons: 0.0085
CA Waste Code: 131-Aqueous solution (2 < pH < 12.5) containing reactive anions ...
Method: H141-Storage, Bulking, And/Or Transfer Off Site--No Treatment/Reovery (H010-H129) Or (H131-H135)
Facility County: Los Angeles

Name: WALGREENS #15278
Address: 1501 VINE ST
City,State,Zip: LOS ANGELES, CA 90028
Year: 2017
GEPaid: CAL000381894
Contact: KARINA ROMERO
Telephone: 7606028700
Mailing Name: Not reported
Mailing Address: 3207 GREY HAWK CT., SUITE 200
Mailing City,St,Zip: CARLSBAD, CA 920100000
Gen County: Los Angeles
TSD EPA ID: CAD008364432
TSD County: Los Angeles
Tons: 0.007
CA Waste Code: 181-Other inorganic solid waste
Method: H141-Storage, Bulking, And/Or Transfer Off Site--No Treatment/Reovery (H010-H129) Or (H131-H135)
Facility County: Los Angeles

Name: WALGREENS #15278
Address: 1501 VINE ST
City,State,Zip: LOS ANGELES, CA 90028
Year: 2017
GEPaid: CAL000381894
Contact: KARINA ROMERO
Telephone: 7606028700

Map ID
Direction
Distance
Elevation

MAP FINDINGS

Site

Database(s)

EDR ID Number
EPA ID Number

WALGREENS #15278 (Continued)

S117311033

Mailing Name: Not reported
Mailing Address: 3207 GREY HAWK CT., SUITE 200
Mailing City,St,Zip: CARLSBAD, CA 920100000
Gen County: Los Angeles
TSD EPA ID: CAD008364432
TSD County: Los Angeles
Tons: 0.0055
CA Waste Code: 311-Pharmaceutical waste
Method: H141-Storage, Bulking, And/Or Transfer Off Site--No Treatment/Reovery (H010-H129) Or (H131-H135)
Facility County: Los Angeles

Name: WALGREENS #15278
Address: 1501 VINE ST
City,State,Zip: LOS ANGELES, CA 90028
Year: 2017
GEPaid: CAL000381894
Contact: KARINA ROMERO
Telephone: 7606028700
Mailing Name: Not reported
Mailing Address: 3207 GREY HAWK CT., SUITE 200
Mailing City,St,Zip: CARLSBAD, CA 920100000
Gen County: Los Angeles
TSD EPA ID: CAD008364432
TSD County: Los Angeles
Tons: 0.3635
CA Waste Code: 331-Off-specification, aged or surplus organics
Method: H141-Storage, Bulking, And/Or Transfer Off Site--No Treatment/Reovery (H010-H129) Or (H131-H135)
Facility County: Los Angeles

Name: WALGREENS #15278
Address: 1501 VINE ST
City,State,Zip: LOS ANGELES, CA 90028
Year: 2017
GEPaid: CAL000381894
Contact: KARINA ROMERO
Telephone: 7606028700
Mailing Name: Not reported
Mailing Address: 3207 GREY HAWK CT., SUITE 200
Mailing City,St,Zip: CARLSBAD, CA 920100000
Gen County: Los Angeles
TSD EPA ID: NVD980895338
TSD County: 99
Tons: 0.002
CA Waste Code: 331-Off-specification, aged or surplus organics
Method: H141-Storage, Bulking, And/Or Transfer Off Site--No Treatment/Reovery (H010-H129) Or (H131-H135)
Facility County: Los Angeles

[Click this hyperlink](#) while viewing on your computer to access 36 additional CA_HAZNET: record(s) in the EDR Site Report.

LOS ANGELES HM:

Name: WALGREENS #15278
Address: 1501 VINE ST
City,State,Zip: LOS ANGELES, CA 90028

Map ID
Direction
Distance
Elevation

MAP FINDINGS

Site

Database(s)

EDR ID Number
EPA ID Number

WALGREENS #15278 (Continued)

S117311033

Facility ID: FA0038536
Last Run Date: 06/01/2019
Status: INACTIVE

U151
ENE
1/8-1/4
0.232 mi.
1227 ft.

COPYMAT
6301 SUNSET BLVD STE 101
HOLLYWOOD, CA 90028
Site 2 of 6 in cluster U

RCRA-SQG 1000441701
FINDS CAD982488686
ECHO

Relative:
Higher

RCRA-SQG:

Actual:
353 ft.

Date form received by agency: 03/22/1990
Facility name: COPYMAT
Facility address: 6301 SUNSET BLVD STE 101
HOLLYWOOD, CA 90028
EPA ID: CAD982488686
Contact: ENVIRONMENTAL MANAGER
Contact address: 6301 SUNSET BLVD STE 101
HOLLYWOOD, CA 90028
Contact country: US
Contact telephone: 213-461-1222
Contact email: Not reported
EPA Region: 09
Classification: Small Small Quantity Generator
Description: Handler: generates more than 100 and less than 1000 kg of hazardous waste during any calendar month and accumulates less than 6000 kg of hazardous waste at any time; or generates 100 kg or less of hazardous waste during any calendar month, and accumulates more than 1000 kg of hazardous waste at any time

Owner/Operator Summary:

Owner/operator name: NOT REQUIRED
Owner/operator address: NOT REQUIRED
NOT REQUIRED, ME 99999
Owner/operator country: Not reported
Owner/operator telephone: 415-555-1212
Owner/operator email: Not reported
Owner/operator fax: Not reported
Owner/operator extension: Not reported
Legal status: Private
Owner/Operator Type: Operator
Owner/Op start date: Not reported
Owner/Op end date: Not reported

Owner/operator name: C P I CORP
Owner/operator address: NOT REQUIRED
NOT REQUIRED, ME 99999
Owner/operator country: Not reported
Owner/operator telephone: 415-555-1212
Owner/operator email: Not reported
Owner/operator fax: Not reported
Owner/operator extension: Not reported
Legal status: Private
Owner/Operator Type: Owner
Owner/Op start date: Not reported
Owner/Op end date: Not reported

Map ID
Direction
Distance
Elevation

MAP FINDINGS

Site

Database(s)

EDR ID Number
EPA ID Number

COPYMAT (Continued)

1000441701

Handler Activities Summary:

U.S. importer of hazardous waste: No
Mixed waste (haz. and radioactive): No
Recycler of hazardous waste: No
Transporter of hazardous waste: No
Treater, storer or disposer of HW: No
Underground injection activity: No
On-site burner exemption: No
Furnace exemption: No
Used oil fuel burner: No
Used oil processor: No
User oil refiner: No
Used oil fuel marketer to burner: No
Used oil Specification marketer: No
Used oil transfer facility: No
Used oil transporter: No

Violation Status: No violations found

FINDS:

Registry ID: 110002828780

Environmental Interest/Information System

RCRAInfo is a national information system that supports the Resource Conservation and Recovery Act (RCRA) program through the tracking of events and activities related to facilities that generate, transport, and treat, store, or dispose of hazardous waste. RCRAInfo allows RCRA program staff to track the notification, permit, compliance, and corrective action activities required under RCRA.

[Click this hyperlink](#) while viewing on your computer to access additional FINDS: detail in the EDR Site Report.

ECHO:

Envid: 1000441701
Registry ID: 110002828780
DFR URL: <http://echo.epa.gov/detailed-facility-report?fid=110002828780>

U152
ENE
1/8-1/4
0.232 mi.
1227 ft.

GOODLEY PROFESSIONAL DENTAL CORP
6301 W SUNSET BLVD SU 202
LOS ANGELES, CA 90028

HAZMAT **S123544665**
N/A

Site 3 of 6 in cluster U

Relative:
Higher
Actual:
353 ft.

LOS ANGELES HM:
Name: GOODLEY PROFESSIONAL DENTAL CORP
Address: 6301 W SUNSET BLVD SU 202
City,State,Zip: LOS ANGELES, CA 90028
Facility ID: FA0009665
Last Run Date: 06/01/2019
Status: INACTIVE

Map ID
Direction
Distance
Elevation

MAP FINDINGS

Site

Database(s)

EDR ID Number
EPA ID Number

U153
ENE
1/8-1/4
0.232 mi.
1227 ft.

RAGING FINGERS
6301 SUNSET BLVD #102
LOS ANGELES, CA 90028

Site 4 of 6 in cluster U

RCRA-SQG 1000257046
FINDS CAD982401689
ECHO

Relative:
Higher

RCRA-SQG:

Actual:
353 ft.

Date form received by agency: 09/01/1996
Facility name: RAGING FINGERS
Facility address: 6301 SUNSET BLVD #102
LOS ANGELES, CA 90028
EPA ID: CAD982401689
Mailing address: SUNSET BLVD #102
LOS ANGELES, CA 90028
Contact: Not reported
Contact address: Not reported
Contact country: US
Contact telephone: Not reported
Contact email: Not reported
EPA Region: 09
Classification: Small Small Quantity Generator
Description: Handler: generates more than 100 and less than 1000 kg of hazardous waste during any calendar month and accumulates less than 6000 kg of hazardous waste at any time; or generates 100 kg or less of hazardous waste during any calendar month, and accumulates more than 1000 kg of hazardous waste at any time

Owner/Operator Summary:

Owner/operator name: DEBORAH KENT
Owner/operator address: NOT REQUIRED
NOT REQUIRED, ME 99999
Owner/operator country: Not reported
Owner/operator telephone: 415-555-1212
Owner/operator email: Not reported
Owner/operator fax: Not reported
Owner/operator extension: Not reported
Legal status: Private
Owner/Operator Type: Owner
Owner/Op start date: Not reported
Owner/Op end date: Not reported

Owner/operator name: NOT REQUIRED
Owner/operator address: NOT REQUIRED
NOT REQUIRED, ME 99999
Owner/operator country: Not reported
Owner/operator telephone: 415-555-1212
Owner/operator email: Not reported
Owner/operator fax: Not reported
Owner/operator extension: Not reported
Legal status: Private
Owner/Operator Type: Operator
Owner/Op start date: Not reported
Owner/Op end date: Not reported

Handler Activities Summary:

U.S. importer of hazardous waste: No
Mixed waste (haz. and radioactive): No

Map ID
Direction
Distance
Elevation

MAP FINDINGS

Site

Database(s)

EDR ID Number
EPA ID Number

RAGING FINGERS (Continued)

1000257046

Recycler of hazardous waste: No
Transporter of hazardous waste: No
Treater, storer or disposer of HW: No
Underground injection activity: No
On-site burner exemption: No
Furnace exemption: No
Used oil fuel burner: No
Used oil processor: No
User oil refiner: No
Used oil fuel marketer to burner: No
Used oil Specification marketer: No
Used oil transfer facility: No
Used oil transporter: No

Violation Status: No violations found

FINDS:

Registry ID: 110002804467

Environmental Interest/Information System

RCRAInfo is a national information system that supports the Resource Conservation and Recovery Act (RCRA) program through the tracking of events and activities related to facilities that generate, transport, and treat, store, or dispose of hazardous waste. RCRAInfo allows RCRA program staff to track the notification, permit, compliance, and corrective action activities required under RCRA.

[Click this hyperlink](#) while viewing on your computer to access additional FINDS: detail in the EDR Site Report.

ECHO:

Envid: 1000257046
Registry ID: 110002804467
DFR URL: <http://echo.epa.gov/detailed-facility-report?fid=110002804467>

154
ENE
1/8-1/4
0.234 mi.
1236 ft.

CHIPOTLE MEXICAN GRILL #1310
1460 VINE ST
LOS ANGELES, CA 90028

HAZMAT S123498744
CERS N/A

Relative:
Higher
Actual:
346 ft.

LOS ANGELES HM:
Name: CHIPOTLE MEXICAN GRILL #1310
Address: 1460 VINE ST
City,State,Zip: LOS ANGELES, CA 90028
Facility ID: FA0039843
Last Run Date: 06/01/2019
Status: ACTIVE

CERS:

Name: CHIPOTLE MEXICAN GRILL #1310
Address: 1460 VINE ST
City,State,Zip: LOS ANGELES, CA 90028
Site ID: 105201
CERS ID: 10504201

Map ID
Direction
Distance
Elevation

MAP FINDINGS

Site

Database(s)

EDR ID Number
EPA ID Number

CHIPOTLE MEXICAN GRILL #1310 (Continued)

S123498744

CERS Description: Chemical Storage Facilities

Coordinates:

Site ID: 105201
Facility Name: Chipotle Mexican Grill #1310
Env Int Type Code: HMBP
Program ID: 10504201
Coord Name: Not reported
Ref Point Type Desc: Center of a facility or station.
Latitude: 34.097270
Longitude: -118.326370

Affiliation:

Affiliation Type Desc: Document Preparer
Entity Name: Sam Smith
Entity Title: Not reported
Affiliation Address: Not reported
Affiliation City: Not reported
Affiliation State: Not reported
Affiliation Country: Not reported
Affiliation Zip: Not reported
Affiliation Phone: Not reported

Affiliation Type Desc: Environmental Contact
Entity Name: Kim Oganesyane
Entity Title: Not reported
Affiliation Address: 1401 Wynkoop St., Ste #500
Affiliation City: Denver
Affiliation State: CO
Affiliation Country: Not reported
Affiliation Zip: 80202
Affiliation Phone: Not reported

Affiliation Type Desc: Legal Owner
Entity Name: CHIPOTLE MEXICAN GRILL INC
Entity Title: Not reported
Affiliation Address: 1401 Wynkoop St., Ste. #500
Affiliation City: Denver
Affiliation State: CO
Affiliation Country: United States
Affiliation Zip: 80202
Affiliation Phone: (303) 595-4000

Affiliation Type Desc: CUPA District
Entity Name: Los Angeles City Fire Department
Entity Title: Not reported
Affiliation Address: 200 North Main Street, Room 1780
Affiliation City: Los Angeles
Affiliation State: CA
Affiliation Country: Not reported
Affiliation Zip: 90012
Affiliation Phone: (213) 978-3680

Affiliation Type Desc: Facility Mailing Address
Entity Name: Mailing Address
Entity Title: Not reported
Affiliation Address: 1401 Wynkoop St., Ste. #500

Map ID
Direction
Distance
Elevation

MAP FINDINGS

Site

Database(s)

EDR ID Number
EPA ID Number

CHIPOTLE MEXICAN GRILL #1310 (Continued)

S123498744

Affiliation City: Denver
Affiliation State: CO
Affiliation Country: Not reported
Affiliation Zip: 80201
Affiliation Phone: Not reported

Affiliation Type Desc: Identification Signer
Entity Name: Sam Smith
Entity Title: Facilities Coordinator
Affiliation Address: Not reported
Affiliation City: Not reported
Affiliation State: Not reported
Affiliation Country: Not reported
Affiliation Zip: Not reported
Affiliation Phone: Not reported

Affiliation Type Desc: Operator
Entity Name: Chipotle Mexican Grill #1310
Entity Title: Not reported
Affiliation Address: Not reported
Affiliation City: Not reported
Affiliation State: Not reported
Affiliation Country: Not reported
Affiliation Zip: Not reported
Affiliation Phone: (323) 836-0081

Affiliation Type Desc: Parent Corporation
Entity Name: Chipotle Mexican Grill
Entity Title: Not reported
Affiliation Address: Not reported
Affiliation City: Not reported
Affiliation State: Not reported
Affiliation Country: Not reported
Affiliation Zip: Not reported
Affiliation Phone: Not reported

U155
ENE
1/8-1/4
0.235 mi.
1240 ft.

SUNSET AND VINE TOWER
1480 VINE ST
HOLLYWOOD, CA 90028

RCRA-LQG 1010562053
HAZNET CAR000186205

Site 5 of 6 in cluster U

Relative:
Higher

RCRA-LQG:
Date form received by agency: 07/31/2007
Facility name: SUNSET AND VINE TOWER
Facility address: 1480 VINE ST
HOLLYWOOD, CA 90028
EPA ID: CAR000186205
Mailing address: 6922 HOLLYWOOD BLVD
NO 900
HOLLYWOOD, CA 90028
Contact: RYAN S HARTER
Contact address: 6922 HOLLYWOOD BLVD NO 900
HOLLYWOOD, CA 90028
Contact country: US
Contact telephone: 323-860-4933
Contact email: RHARTER@CIMGROUP.COM

Actual:
349 ft.

Map ID
Direction
Distance
Elevation

MAP FINDINGS

Site

Database(s)

EDR ID Number
EPA ID Number

SUNSET AND VINE TOWER (Continued)

1010562053

EPA Region: 09
Classification: Large Quantity Generator
Description: Handler: generates 1,000 kg or more of hazardous waste during any calendar month; or generates more than 1 kg of acutely hazardous waste during any calendar month; or generates more than 100 kg of any residue or contaminated soil, waste or other debris resulting from the cleanup of a spill, into or on any land or water, of acutely hazardous waste during any calendar month; or generates 1 kg or less of acutely hazardous waste during any calendar month, and accumulates more than 1 kg of acutely hazardous waste at any time; or generates 100 kg or less of any residue or contaminated soil, waste or other debris resulting from the cleanup of a spill, into or on any land or water, of acutely hazardous waste during any calendar month, and accumulates more than 100 kg of that material at any time

Owner/Operator Summary:

Owner/operator name: CIM SUNSET AND VINE LP
Owner/operator address: 6922 HOLLYWOOD BLVD NO 900
HOLLYWOOD, CA 90028
Owner/operator country: US
Owner/operator telephone: Not reported
Owner/operator email: Not reported
Owner/operator fax: Not reported
Owner/operator extension: Not reported
Legal status: Private
Owner/Operator Type: Owner
Owner/Op start date: 08/15/2006
Owner/Op end date: Not reported

Owner/operator name: CIM GROUP
Owner/operator address: Not reported
Not reported
Owner/operator country: Not reported
Owner/operator telephone: Not reported
Owner/operator email: Not reported
Owner/operator fax: Not reported
Owner/operator extension: Not reported
Legal status: Private
Owner/Operator Type: Operator
Owner/Op start date: 08/15/2006
Owner/Op end date: Not reported

Handler Activities Summary:

U.S. importer of hazardous waste: No
Mixed waste (haz. and radioactive): No
Recycler of hazardous waste: No
Transporter of hazardous waste: No
Treater, storer or disposer of HW: No
Underground injection activity: No
On-site burner exemption: No
Furnace exemption: No
Used oil fuel burner: No
Used oil processor: No
Used oil refiner: No
Used oil fuel marketer to burner: No
Used oil Specification marketer: No

Map ID
Direction
Distance
Elevation

MAP FINDINGS

Site

Database(s)

EDR ID Number
EPA ID Number

SUNSET AND VINE TOWER (Continued)

1010562053

Used oil transfer facility: No
Used oil transporter: No

Hazardous Waste Summary:

. Waste code: D008
. Waste name: LEAD

Violation Status: No violations found

HAZNET:

Name: SUNSET AND VINE TOWER
Address: 1480 VINE ST
City,State,Zip: HOLLYWOOD, CA 900280000
Year: 2008
GEPaid: CAR000186205
Contact: RYAN S HARTER
Telephone: 3238604933
Mailing Name: Not reported
Mailing Address: 6922 HOLLYWOOD BLVD STE 900
Mailing City,St,Zip: HOLLYWOOD, CA 900286129
Gen County: Los Angeles
TSD EPA ID: CAD097030993
TSD County: Los Angeles
Tons: 9.66
CA Waste Code: 135-Unspecified aqueous solution
Method: H141-Storage, Bulking, And/Or Transfer Off Site--No Treatment/Reovery
(H010-H129) Or (H131-H135)
Facility County: Los Angeles

Name: SUNSET AND VINE TOWER
Address: 1480 VINE ST
City,State,Zip: HOLLYWOOD, CA 900280000
Year: 2008
GEPaid: CAR000186205
Contact: RYAN S HARTER
Telephone: 3238604933
Mailing Name: Not reported
Mailing Address: 6922 HOLLYWOOD BLVD STE 900
Mailing City,St,Zip: HOLLYWOOD, CA 900286129
Gen County: Los Angeles
TSD EPA ID: CAD009007626
TSD County: Los Angeles
Tons: 0.8
CA Waste Code: 151-Asbestos containing waste
Method: H132-Landfill Or Surface Impoundment That Will Be Closed As Landfill(
To Include On-Site Treatment And/Or Stabilization)
Facility County: Los Angeles

Name: SUNSET AND VINE TOWER
Address: 1480 VINE ST
City,State,Zip: HOLLYWOOD, CA 900280000
Year: 2008
GEPaid: CAR000186205
Contact: RYAN S HARTER
Telephone: 3238604933
Mailing Name: Not reported

Map ID
Direction
Distance
Elevation

MAP FINDINGS

Site

Database(s)

EDR ID Number
EPA ID Number

SUNSET AND VINE TOWER (Continued)

1010562053

Mailing Address: 6922 HOLLYWOOD BLVD STE 900
Mailing City,St,Zip: HOLLYWOOD, CA 900286129
Gen County: Los Angeles
TSD EPA ID: CAD097030993
TSD County: Los Angeles
Tons: 0.5
CA Waste Code: 352-Other organic solids
Method: H141-Storage, Bulking, And/Or Transfer Off Site--No Treatment/Reovery
(H010-H129) Or (H131-H135)
Facility County: Los Angeles

Name: SUNSET AND VINE TOWER
Address: 1480 VINE ST
City,State,Zip: HOLLYWOOD, CA 900280000
Year: 2008
GEPaid: CAR000186205
Contact: RYAN S HARTER
Telephone: 3238604933
Mailing Name: Not reported
Mailing Address: 6922 HOLLYWOOD BLVD STE 900
Mailing City,St,Zip: HOLLYWOOD, CA 900286129
Gen County: Los Angeles
TSD EPA ID: NVT330010000
TSD County: 99
Tons: 5.0568
CA Waste Code: 352-Other organic solids
Method: H132-Landfill Or Surface Impoundment That Will Be Closed As Landfill(
To Include On-Site Treatment And/Or Stabilization)
Facility County: Los Angeles

Name: SUNSET AND VINE TOWER
Address: 1480 VINE ST
City,State,Zip: HOLLYWOOD, CA 900280000
Year: 2008
GEPaid: CAR000186205
Contact: RYAN S HARTER
Telephone: 3238604933
Mailing Name: Not reported
Mailing Address: 6922 HOLLYWOOD BLVD STE 900
Mailing City,St,Zip: HOLLYWOOD, CA 900286129
Gen County: Los Angeles
TSD EPA ID: CAD097030993
TSD County: Los Angeles
Tons: 0.5
CA Waste Code: 181-Other inorganic solid waste
Method: H141-Storage, Bulking, And/Or Transfer Off Site--No Treatment/Reovery
(H010-H129) Or (H131-H135)
Facility County: Los Angeles

[Click this hyperlink](#) while viewing on your computer to access
3 additional CA_HAZNET: record(s) in the EDR Site Report.

Map ID
Direction
Distance
Elevation

MAP FINDINGS

Site

Database(s) EDR ID Number
EPA ID Number

U156
ENE
1/8-1/4
0.237 mi.
1249 ft.

1509 VINE ST.
LOS ANGELES, CA 90012

Site 6 of 6 in cluster U

CHMIRS S107448724
N/A

Relative:
Higher
Actual:
355 ft.

CHMIRS:
Name: Not reported
Address: 1509 VINE ST.
City,State,Zip: LOS ANGELES, CA 90012
OES Incident Number: 4-6525
OES notification: 12/13/2004
OES Date: Not reported
OES Time: Not reported
Date Completed: Not reported
Property Use: Not reported
Agency Id Number: Not reported
Agency Incident Number: Not reported
Time Notified: Not reported
Time Completed: Not reported
Surrounding Area: Not reported
Estimated Temperature: Not reported
Property Management: Not reported
More Than Two Substances Involved?: Not reported
Resp Agncy Personel # Of Decontaminated: Not reported
Responding Agency Personel # Of Injuries: Not reported
Responding Agency Personel # Of Fatalities: Not reported
Others Number Of Decontaminated: Not reported
Others Number Of Injuries: Not reported
Others Number Of Fatalities: Not reported
Vehicle Make/year: Not reported
Vehicle License Number: Not reported
Vehicle State: Not reported
Vehicle Id Number: Not reported
CA DOT PUC/ICC Number: Not reported
Company Name: Not reported
Reporting Officer Name/ID: Not reported
Report Date: Not reported
Facility Telephone: Not reported
Waterway Involved: Not reported
Waterway: Not reported
Spill Site: Not reported
Cleanup By: Reporting Party
Containment: Not reported
What Happened: Not reported
Type: Not reported
Measure: Not reported
Other: Not reported
Date/Time: Not reported
Year: 2004
Agency: Los Angeles Dept. of Water and Power
Incident Date: 12/13/2004 12:00:00 AM
Admin Agency: Los Angeles City Fire Department
Amount: Not reported
Contained: Unknown
Site Type: Other
E Date: Not reported
Substance: Mineral Oil
Gallons: 150

Map ID
 Direction
 Distance
 Elevation

MAP FINDINGS

Site

Database(s)

EDR ID Number
 EPA ID Number

(Continued)

S107448724

| | |
|------------------------|--|
| Unknown: | 0 |
| Substance #2: | Not reported |
| Substance #3: | Not reported |
| Evacuations: | 0 |
| Number of Injuries: | 0 |
| Number of Fatalities: | 0 |
| #1 Pipeline: | Not reported |
| #2 Pipeline: | Not reported |
| #3 Pipeline: | Not reported |
| #1 Vessel >= 300 Tons: | Not reported |
| #2 Vessel >= 300 Tons: | Not reported |
| #3 Vessel >= 300 Tons: | Not reported |
| Evacs: | Not reported |
| Injuries: | Not reported |
| Fatals: | Not reported |
| Comments: | Not reported |
| Description: | The spill was due to a fire in transformer vault. The spill was contained to the vault. |

Q157 **BOLEV INC**
ESE **1310 VINE ST**
1/8-1/4 **LOS ANGELES, CA 90028**
0.237 mi.
1251 ft. **Site 3 of 8 in cluster Q**

EDR Hist Cleaner **1018551077**
N/A

Relative: EDR Hist Cleaner
Lower

| Actual: 326 ft. | Year: Name: | Type: |
|---------------------------|-------------------------------------|--|
| | 1979 PARAGON DRY CLEANERS | Drycleaning Plants, Except Rugs |
| | 1980 PARAGON DRY CLEANERS | Drycleaning Plants, Except Rugs |
| | 1982 BOLEV INC | Drycleaning Plants, Except Rugs |
| | 1983 BOLEV INC | Drycleaning Plants, Except Rugs |
| | 1985 BOLEV INC | Drycleaning Plants, Except Rugs |
| | 1986 BOLEV INC | Drycleaning Plants, Except Rugs |
| | 1987 BOLEV INC | Drycleaning Plants, Except Rugs |
| | 1988 BOLEV INC | Drycleaning Plants, Except Rugs |
| | 1989 BOLEV INC | Drycleaning Plants, Except Rugs |
| | 1990 BOLEV INC | Drycleaning Plants, Except Rugs |
| | 1991 BOLEV INC | Drycleaning Plants, Except Rugs |
| | 1992 BOLEV INC | Drycleaning Plants, Except Rugs |
| | 1993 BOLEV INC | Drycleaning Plants, Except Rugs |
| | 1994 PARAGON DRY CLEANERS & LAUNDRY | Power Laundries, Family And Commercial |
| | 1995 PARAGON DRY CLEANERS & LAUNDRY | Power Laundries, Family And Commercial |
| | 1996 PARAGON DRY CLEANERS & LAUNDRY | Power Laundries, Family And Commercial |
| | 1997 BOLEV INC | Drycleaning Plants, Except Rugs |
| | 1997 PRIORITY 1 COSTUME CLEANERS | Drycleaning Plants, Except Rugs |
| | 1998 BOLEV INC | Drycleaning Plants, Except Rugs |
| | 1998 PRIORITY 1 COSTUME CLEANERS | Drycleaning Plants, Except Rugs |
| | 1999 BOLEV INC | Drycleaning Plants, Except Rugs |
| | 2000 BOLEV INC | Drycleaning Plants, Except Rugs |
| | 2001 PRIORITY 1 COSTUME CLEANERS | Drycleaning Plants, Except Rugs |
| | 2001 BOLEV INC | Drycleaning Plants, Except Rugs |
| | 2002 BOLEV INC | Drycleaning Plants, Except Rugs |
| | 2002 PRIORITY 1 COSTUME CLEANERS | Drycleaning Plants, Except Rugs |
| | 2003 BOLEV INC | Drycleaning Plants, Except Rugs |
| | 2003 BOLEV INC | Drycleaning Plants, Except Rugs |
| | 2004 BOLEV INC | Drycleaning Plants, Except Rugs |
| | 2004 BOLEV INC | Drycleaning Plants, Except Rugs |

Map ID
 Direction
 Distance
 Elevation

MAP FINDINGS

Site

Database(s)

EDR ID Number
 EPA ID Number

BOLEV INC (Continued)

1018551077

| | | |
|------|-----------|---------------------------------|
| 2005 | BOLEV INC | Drycleaning Plants, Except Rugs |
| 2005 | BOLEV INC | Drycleaning Plants, Except Rugs |
| 2006 | BOLEV INC | Drycleaning Plants, Except Rugs |
| 2006 | BOLEV INC | Drycleaning Plants, Except Rugs |
| 2007 | BOLEV INC | Drycleaning Plants, Except Rugs |
| 2008 | BOLEV INC | Drycleaning Plants, Except Rugs |
| 2009 | BOLEV INC | Drycleaning Plants, Except Rugs |
| 2010 | BOLEV INC | Drycleaning Plants, Except Rugs |
| 2011 | BOLEV INC | Drycleaning Plants, Except Rugs |
| 2012 | BOLEV INC | Drycleaning Plants, Except Rugs |
| 2013 | BOLEV INC | Drycleaning Plants, Except Rugs |
| 2014 | BOLEV INC | Drycleaning Plants, Except Rugs |

Q158
ESE
1/8-1/4
0.237 mi.
1251 ft.

PARAGON CLEANERS, BOLEV INC DBA
1310 N VINE ST
LOS ANGELES, CA 90028

DRYCLEANERS **S121697267**
N/A

Site 4 of 8 in cluster Q

Relative:
Lower

DRYCLEAN SOUTH COAST:

Actual:
326 ft.

Name: PARAGON CLEANERS, BOLEV INC DBA
 Address: 1310 N VINE ST
 City,State,Zip: LOS ANGELES, CA 90028
 Facility ID: 35757
 Application Number: 100909
 Permit Number: M32491
 Status: A
 Representative Name: BOGHOS MAZLEMIAN
 Representative Telephone: 323 4654663
 Permit Status: INACTIVE
 BCAT Number: 000234
 BCAT Description: DRY CLEANING EQUIP PERCHLOROETHYLENE
 CCAT Number: 04
 CCAT Description: VAPOR RECOVERY UNIT COMPRESS & CONDENSE
 UTM East: 377.60598755
 UTM North: 3773.2590332

Name: PARAGON CLEANERS, BOLEV INC DBA
 Address: 1310 N VINE ST
 City,State,Zip: LOS ANGELES, CA 90028
 Facility ID: 35757
 Application Number: 178654
 Permit Number: D04713
 Status: A
 Representative Name: BOGHOS MAZLEMIAN
 Representative Telephone: 323 4654663
 Permit Status: INACTIVE
 BCAT Number: 000236
 BCAT Description: DRY CLEANING EQUIP FLUOROCARBON
 CCAT Number: 04
 CCAT Description: VAPOR RECOVERY UNIT COMPRESS & CONDENSE
 UTM East: 377.60598755
 UTM North: 3773.2590332

Name: PARAGON CLEANERS, BOLEV INC DBA
 Address: 1310 N VINE ST
 City,State,Zip: LOS ANGELES, CA 90028
 Facility ID: 35757

Map ID
Direction
Distance
Elevation

MAP FINDINGS

Site

Database(s)

EDR ID Number
EPA ID Number

PARAGON CLEANERS, BOLEV INC DBA (Continued)

S121697267

Application Number: 263443
Permit Number: D49609
Status: A
Representative Name: BOGHOS MAZLEMIAN
Representative Telephone: 323 4654663
Permit Status: INACTIVE
BCAT Number: 000234
BCAT Description: DRY CLEANING EQUIP PERCHLOROETHYLENE
CCAT Number: 04
CCAT Description: VAPOR RECOVERY UNIT COMPRESS & CONDENSE
UTM East: 377.60598755
UTM North: 3773.2590332

Name: PARAGON CLEANERS, BOLEV INC DBA
Address: 1310 N VINE ST
City,State,Zip: LOS ANGELES, CA 90028
Facility ID: 35757
Application Number: 273795
Permit Number: D63941
Status: A
Representative Name: BOGHOS MAZLEMIAN
Representative Telephone: 323 4654663
Permit Status: INACTIVE
BCAT Number: 000234
BCAT Description: DRY CLEANING EQUIP PERCHLOROETHYLENE
CCAT Number: 04
CCAT Description: VAPOR RECOVERY UNIT COMPRESS & CONDENSE
UTM East: 377.60598755
UTM North: 3773.2590332

Name: PARAGON CLEANERS, BOLEV INC DBA
Address: 1310 N VINE ST
City,State,Zip: LOS ANGELES, CA 90028
Facility ID: 35757
Application Number: 391898
Permit Number: F48446
Status: A
Representative Name: BOGHOS MAZLEMIAN
Representative Telephone: 323 4654663
Permit Status: ACTIVE
BCAT Number: 000233
BCAT Description: DRY CLEANING EQUIP PETROLEUM SOLVENT
CCAT Number: 04
CCAT Description: VAPOR RECOVERY UNIT COMPRESS & CONDENSE
UTM East: 377.60598755
UTM North: 3773.2590332

Name: PARAGON CLEANERS, BOLEV INC DBA
Address: 1310 N VINE ST
City,State,Zip: LOS ANGELES, CA 90028
Facility ID: 35757
Application Number: 472650
Permit Number: F92024
Status: A
Representative Name: BOGHOS MAZLEMIAN
Representative Telephone: 323 4654663
Permit Status: ACTIVE

Map ID
Direction
Distance
Elevation

MAP FINDINGS

Site

Database(s)

EDR ID Number
EPA ID Number

PARAGON CLEANERS, BOLEV INC DBA (Continued)

S121697267

BCAT Number: 000233
BCAT Description: DRY CLEANING EQUIP PETROLEUM SOLVENT
CCAT Number: 04
CCAT Description: VAPOR RECOVERY UNIT COMPRESS & CONDENSE
UTM East: 377.60598755
UTM North: 3773.2590332

Q159
ESE
1/8-1/4
0.237 mi.
1251 ft.

PARAGON CLEANERS
1310 VINE STREET
HOLLYWOOD, CA 90028

CPS-SLIC
BROWNFIELDS
CERS

S107473167
N/A

Site 5 of 8 in cluster Q

Relative:
Lower
Actual:
326 ft.

CPS-SLIC:
Name: PARAGON CLEANERS
Address: 1310 VINE STREET
City,State,Zip: HOLLYWOOD, CA 90028
Region: STATE
Facility Status: Open - Assessment & Interim Remedial Action
Status Date: 02/09/2016
Global Id: SL0603766574
Lead Agency: LOS ANGELES RWQCB (REGION 4)
Lead Agency Case Number: Not reported
Latitude: 34.0946610731753
Longitude: -118.326382935047
Case Type: Cleanup Program Site
Case Worker: CL
Local Agency: Not reported
RB Case Number: 1186
File Location: Regional Board
Potential Media Affected: Aquifer used for drinking water supply, Other Groundwater (uses other than drinking water), Soil, Soil Vapor, Under Investigation
Potential Contaminants of Concern: Tetrachloroethylene (PCE), Trichloroethylene (TCE), Benzene
Site History: Paragon cleaners is located on the northeast corner of the intersection of Vine Street and Fountain Avenue. Ground water has been impacted by the contaminant PCE due to operations at the dry cleaners. The dry cleaner has been in operation since 1961, and in 2006, switched to "green" chemicals. The site owner has been issued a Cleanup and Abatement Order (CAO) from the state for assessment and cleanup.

Click here to access the California GeoTracker records for this facility:

BROWNFIELDS:

Name: PARAGON CLEANERS
Address: 1310 VINE STREET
City,State,Zip: HOLLYWOOD, CA 90028
Global ID: SL0603766574
Latitude: 34.094661073
Longitude: -118.32638294
Project Type: Cleanup Program Site
Status: Open - Assessment & Interim Remedial Action
Status Date: 02/09/2016
Lead Agency: LOS ANGELES RWQCB (REGION 4)
Last Correspondence Date: 05/29/2018
Release Type: Clarifier / Dry Cleaning Unit / Vapor Degreaser, Other Type of Release
Contaminant(s) of Concern: Tetrachloroethylene (PCE), Trichloroethylene (TCE), Benzene

Map ID
Direction
Distance
Elevation

MAP FINDINGS

Site

Database(s)

EDR ID Number
EPA ID Number

PARAGON CLEANERS (Continued)

S107473167

Media of Concern: Aquifer used for drinking water supply, Other Groundwater (uses other than drinking water), Soil, Soil Vapor, Under Investigation

Past Use(s) that Caused Contamination: DRY CLEANING

Human Health Exposure Controlled: INSUFFICIENT DATA

Human Health Exposure Controlled Date: 12/05/2008

Groundwater Migration Controlled: YES

Groundwater Migration Controlled Date: 07/13/2015

Primary Caseworker Name: CARLOS LANDAVERDE

Primary Caseworker Organization Name: LOS ANGELES RWQCB (REGION 4)

Primary Caseworker Phone Number: 213-620-6070

Primary Caseworker Address: 320 WEST 4TH STREET

Primary Caseworker Address: LOS ANGELES

Primary Caseworker Address: CA

Primary Caseworker Email: carlos.landaverde@waterboards.ca.gov

CERS:

Name: PARAGON CLEANERS

Address: 1310 VINE STREET

City,State,Zip: HOLLYWOOD, CA 90028

Site ID: 207358

CERS ID: SL0603766574

CERS Description: Cleanup Program Site

Affiliation:

Affiliation Type Desc: Regional Board Caseworker

Entity Name: CARLOS LANDAVERDE - LOS ANGELES RWQCB (REGION 4)

Entity Title: Not reported

Affiliation Address: 320 West 4th Street

Affiliation City: LOS ANGELES

Affiliation State: CA

Affiliation Country: Not reported

Affiliation Zip: Not reported

Affiliation Phone: 2136206070

Q160
ESE
1/8-1/4
0.237 mi.
1251 ft.

BOLEV INC
1310 N VINE ST
LOS ANGELES, CA 90028

Site 6 of 8 in cluster Q

CERS HAZ WASTE **S106827175**
EMI **N/A**
HAZMAT
CERS

Relative:
Lower
Actual:
326 ft.

CERS HAZ WASTE:

Name: PRIORITY PARAGON CLEANERS

Address: 1310 N VINE ST

City,State,Zip: LOS ANGELES, CA 90028

Site ID: 144991

CERS ID: 10244305

CERS Description: Hazardous Waste Generator

EMI:

Name: PARAGON CLEANERS, BOLEV INC DB

Address: 1310 N VINE ST

City,State,Zip: LOS ANGELES, CA 90028

Year: 1987

County Code: 19

Air Basin: SC

Facility ID: 35757

Map ID
Direction
Distance
Elevation

MAP FINDINGS

Site

Database(s)

EDR ID Number
EPA ID Number

BOLEV INC (Continued)

S106827175

Air District Name: SC
SIC Code: 7216
Air District Name: SOUTH COAST AQMD
Community Health Air Pollution Info System: Not reported
Consolidated Emission Reporting Rule: Not reported
Total Organic Hydrocarbon Gases Tons/Yr: 0
Reactive Organic Gases Tons/Yr: 0
Carbon Monoxide Emissions Tons/Yr: 0
NOX - Oxides of Nitrogen Tons/Yr: 0
SOX - Oxides of Sulphur Tons/Yr: 0
Particulate Matter Tons/Yr: 0
Part. Matter 10 Micrometers and Smllr Tons/Yr:0

Name: PARAGON CLEANERS, BOLEV INC DB
Address: 1310 N VINE ST
City,State,Zip: LOS ANGELES, CA 90028
Year: 1990
County Code: 19
Air Basin: SC
Facility ID: 35757
Air District Name: SC
SIC Code: 7216
Air District Name: SOUTH COAST AQMD
Community Health Air Pollution Info System: Not reported
Consolidated Emission Reporting Rule: Not reported
Total Organic Hydrocarbon Gases Tons/Yr: 6
Reactive Organic Gases Tons/Yr: 0
Carbon Monoxide Emissions Tons/Yr: 0
NOX - Oxides of Nitrogen Tons/Yr: 0
SOX - Oxides of Sulphur Tons/Yr: 0
Particulate Matter Tons/Yr: 0
Part. Matter 10 Micrometers and Smllr Tons/Yr:0

Name: BOLEV INC
Address: 1310 N VINE ST
City,State,Zip: LOS ANGELES, CA 90028
Year: 1993
County Code: 19
Air Basin: SC
Facility ID: 35757
Air District Name: SC
SIC Code: 7216
Air District Name: SOUTH COAST AQMD
Community Health Air Pollution Info System: Not reported
Consolidated Emission Reporting Rule: Not reported
Total Organic Hydrocarbon Gases Tons/Yr: 1
Reactive Organic Gases Tons/Yr: 0
Carbon Monoxide Emissions Tons/Yr: 0
NOX - Oxides of Nitrogen Tons/Yr: 0
SOX - Oxides of Sulphur Tons/Yr: 0
Particulate Matter Tons/Yr: 0
Part. Matter 10 Micrometers and Smllr Tons/Yr:0

Name: BOLEV INC
Address: 1310 N VINE ST
City,State,Zip: LOS ANGELES, CA 90028
Year: 1995

Map ID
Direction
Distance
Elevation

MAP FINDINGS

Site

Database(s)

EDR ID Number
EPA ID Number

BOLEV INC (Continued)

S106827175

County Code: 19
Air Basin: SC
Facility ID: 35757
Air District Name: SC
SIC Code: 7216
Air District Name: SOUTH COAST AQMD
Community Health Air Pollution Info System: Not reported
Consolidated Emission Reporting Rule: Not reported
Total Organic Hydrocarbon Gases Tons/Yr: 1
Reactive Organic Gases Tons/Yr: 0
Carbon Monoxide Emissions Tons/Yr: 0
NOX - Oxides of Nitrogen Tons/Yr: 0
SOX - Oxides of Sulphur Tons/Yr: 0
Particulate Matter Tons/Yr: 0
Part. Matter 10 Micrometers and Smllr Tons/Yr:0

LOS ANGELES HM:

Name: PARAGON CLEANERS
Address: 1310 N VINE ST
City,State,Zip: LOS ANGELES, CA 90028
Facility ID: FA0010530
Last Run Date: 06/01/2019
Status: ACTIVE

CERS:

Name: PRIORITY PARAGON CLEANERS
Address: 1310 N VINE ST
City,State,Zip: LOS ANGELES, CA 90028
Site ID: 144991
CERS ID: 10244305
CERS Description: Chemical Storage Facilities

Violations:

Site ID: 144991
Site Name: PRIORITY PARAGON CLEANERS
Violation Date: 04-27-2016
Citation: HSC 6.95 25508.1(f) - California Health and Safety Code, Chapter 6.95, Section(s) 25508.1(f)
Violation Description: Failure to electronically update the business plan within 30 days of a substantial change.
Violation Notes: Returned to compliance on 07/18/2019. More recent inspection completed. Newer inspection report and violations supersede previous violations. Previous violations were abated this date
Violation Division: Los Angeles City Fire Department
Violation Program: HMRRP
Violation Source: CERS

Site ID: 144991
Site Name: PRIORITY PARAGON CLEANERS
Violation Date: 04-27-2016
Citation: HSC 6.95 25508(a)(1) - California Health and Safety Code, Chapter 6.95, Section(s) 25508(a)(1)
Violation Description: Failure to complete and electronically submit hazardous material inventory information for all reportable hazardous materials on site at or above reportable quantities.
Violation Notes: Returned to compliance on 07/18/2019. More recent inspection completed. Newer inspection report and violations supersede previous

Map ID
Direction
Distance
Elevation

MAP FINDINGS

Site

Database(s)

EDR ID Number
EPA ID Number

BOLEV INC (Continued)

S106827175

violations. Previous violations were abated this date
Violation Division: Los Angeles City Fire Department
Violation Program: HMRRP
Violation Source: CERS

Site ID: 144991
Site Name: PRIORITY PARAGON CLEANERS
Violation Date: 04-27-2016
Citation: HSC 6.95 25508(a)(1) - California Health and Safety Code, Chapter 6.95, Section(s) 25508(a)(1)
Violation Description: Failure to establish and electronically submit an adequate training program in safety procedures in the event of a release or threatened release of a hazardous material.
Violation Notes: Returned to compliance on 07/18/2019. More recent inspection completed. Newer inspection report and violations supersede previous violations. Previous violations were abated this date

Violation Division: Los Angeles City Fire Department
Violation Program: HMRRP
Violation Source: CERS

Site ID: 144991
Site Name: PRIORITY PARAGON CLEANERS
Violation Date: 04-27-2016
Citation: HSC 6.95 25508(d) - California Health and Safety Code, Chapter 6.95, Section(s) 25508(d)
Violation Description: Failure to complete and/or electronically submit a business plan when storing/handling a hazardous material at or above reportable quantities.
Violation Notes: Returned to compliance on 07/18/2019. More recent inspection completed. Newer inspection report and violations supersede previous violations. Previous violations were abated this date

Violation Division: Los Angeles City Fire Department
Violation Program: HMRRP
Violation Source: CERS

Site ID: 144991
Site Name: PRIORITY PARAGON CLEANERS
Violation Date: 04-27-2016
Citation: 19 CCR 6.95 25508(a)(1) - California Code of Regulations, Title 19, Chapter 6.95, Section(s) 25508(a)(1)
Violation Description: Failure to complete and electronically submit the Business Activities Page and/or Business Owner Operator Identification Page.
Violation Notes: Returned to compliance on 07/18/2019. More recent inspection completed. Newer inspection report and violations supersede previous violations. Previous violations were abated this date

Violation Division: Los Angeles City Fire Department
Violation Program: HMRRP
Violation Source: CERS

Site ID: 144991
Site Name: PRIORITY PARAGON CLEANERS
Violation Date: 04-27-2016
Citation: HSC 6.95 25505.1 - California Health and Safety Code, Chapter 6.95, Section(s) 25505.1
Violation Description: Failure to notify property owner in writing that the business is subject to the business plan program and has complied with its provisions.

Map ID
Direction
Distance
Elevation

MAP FINDINGS

Site

Database(s)

EDR ID Number
EPA ID Number

BOLEV INC (Continued)

S106827175

Violation Notes: Returned to compliance on 07/18/2019. More recent inspection completed. Newer inspection report and violations supersede previous violations. Previous violations were abated this date

Violation Division: Los Angeles City Fire Department
Violation Program: HMRRP
Violation Source: CERS

Site ID: 144991
Site Name: PRIORITY PARAGON CLEANERS
Violation Date: 04-27-2016
Citation: HSC 6.95 25505.1 - California Health and Safety Code, Chapter 6.95, Section(s) 25505.1

Violation Description: Failure to provide a copy of the business plan to the owner or the owner's agent within five working days after receiving a request for a copy from the owner or the owner's agent.

Violation Notes: Returned to compliance on 07/18/2019. More recent inspection completed. Newer inspection report and violations supersede previous violations. Previous violations were abated this date

Violation Division: Los Angeles City Fire Department
Violation Program: HMRRP
Violation Source: CERS

Site ID: 144991
Site Name: PRIORITY PARAGON CLEANERS
Violation Date: 04-27-2016
Citation: HSC 6.95 25507 - California Health and Safety Code, Chapter 6.95, Section(s) 25507

Violation Description: Failure to adequately establish and implement a business plan when storing/handling a hazardous material at or above reportable quantities.

Violation Notes: Returned to compliance on 07/18/2019. More recent inspection completed. Newer inspection report and violations supersede previous violations. Previous violations were abated this date

Violation Division: Los Angeles City Fire Department
Violation Program: HMRRP
Violation Source: CERS

Site ID: 144991
Site Name: PRIORITY PARAGON CLEANERS
Violation Date: 04-27-2016
Citation: HSC 6.95 25508.2 - California Health and Safety Code, Chapter 6.95, Section(s) 25508.2

Violation Description: Failure to annually review and electronically certify that the business plan is complete, accurate, and up-to-date.

Violation Notes: Returned to compliance on 07/18/2019. More recent inspection completed. Newer inspection report and violations supersede previous violations. Previous violations were abated this date

Violation Division: Los Angeles City Fire Department
Violation Program: HMRRP
Violation Source: CERS

Site ID: 144991
Site Name: PRIORITY PARAGON CLEANERS
Violation Date: 04-27-2016
Citation: HSC 6.95 25508.1(a)-(e) - California Health and Safety Code, Chapter 6.95, Section(s) 25508.1(a)-(e)

Violation Description: Failure to electronically update business plan within 30 days of any

Map ID
Direction
Distance
Elevation

MAP FINDINGS

Site

Database(s)

EDR ID Number
EPA ID Number

BOLEV INC (Continued)

S106827175

one of the following events: A 100 percent or more increase in the quantity of a previously disclosed material. Any handling of a previously undisclosed hazardous materials at or above reportable quantities. A change of business address, business ownership, or business name.

Violation Notes: Returned to compliance on 07/18/2019. More recent inspection completed. Newer inspection report and violations supersede previous violations. Previous violations were abated this date

Violation Division: Los Angeles City Fire Department
Violation Program: HMRRP
Violation Source: CERS

Site ID: 144991
Site Name: PRIORITY PARAGON CLEANERS
Violation Date: 04-05-2019
Citation: HSC 6.95 25508(a)(1) - California Health and Safety Code, Chapter 6.95, Section(s) 25508(a)(1)

Violation Description: Failure to establish and electronically submit an adequate emergency response plan and procedures for a release or threatened release of a hazardous material.

Violation Notes: The Emergency Response/Contingency Plan is incomplete. Please review the form and complete the following missing and/or incorrect sections: Phone #s & section E3. You can download the most current CONTINGENCY PLAN form as well as CONTINGENCY PLAN INSTRUCTIONS in the Hazardous Materials Business Plan Section (HMBP) using the following link <https://www.lafd.org/fire-prevention/cupa/documents-forms>. Review, update and resubmit the Emergency Response/Contingency Plan and Employee Training Plan in CERS with all the required information. Ensure the phone numbers for the local CUPA (213) 978-3680, Regional Water Quality Control Board (213) 576-6600, and nearest hospital facility are inputted correctly.

Violation Division: Los Angeles City Fire Department
Violation Program: HMRRP
Violation Source: CERS

Site ID: 144991
Site Name: PRIORITY PARAGON CLEANERS
Violation Date: 02-26-2019
Citation: HSC 6.95 25508(a)(1) - California Health and Safety Code, Chapter 6.95, Section(s) 25508(a)(1)

Violation Description: Failure to complete and electronically submit a site map with all required content.

Violation Notes: Review, update and resubmit the site map in CERS to include all required elements. You can download detailed SITE MAP INSTRUCTIONS in the Hazardous Materials Business Plan (HMBP) Section using the following link <https://www.lafd.org/fire-prevention/cupa/documents-forms>

Violation Division: Los Angeles City Fire Department
Violation Program: HMRRP
Violation Source: CERS

Site ID: 144991
Site Name: PRIORITY PARAGON CLEANERS
Violation Date: 04-27-2016
Citation: HSC 6.95 25505(a)(4) - California Health and Safety Code, Chapter 6.95, Section(s) 25505(a)(4)

Violation Description: Failure to provide initial and annual training to all employees in

Map ID
Direction
Distance
Elevation

MAP FINDINGS

Site

Database(s)

EDR ID Number
EPA ID Number

BOLEV INC (Continued)

S106827175

Violation Notes: safety procedures in the event of a release or threatened release of a hazardous material or failure to document and maintain training records for a minimum of three years.
Returned to compliance on 07/18/2019. More recent inspection completed. Newer inspection report and violations supersede previous violations. Previous violations were abated this date

Violation Division: Los Angeles City Fire Department
Violation Program: HMRRP
Violation Source: CERS

Site ID: 144991
Site Name: PRIORITY PARAGON CLEANERS
Violation Date: 02-26-2019
Citation: HSC 6.95 25508(a)(1) - California Health and Safety Code, Chapter 6.95, Section(s) 25508(a)(1)

Violation Description: Failure to establish and electronically submit an adequate emergency response plan and procedures for a release or threatened release of a hazardous material.

Violation Notes: The Emergency Response/Contingency Plan is incomplete. Please review the form and complete the following missing and/or incorrect sections: Phone #s & section E3. You can download the most current CONTINGENCY PLAN form as well as CONTINGENCY PLAN INSTRUCTIONS in the Hazardous Materials Business Plan Section (HMBP) using the following link <https://www.lafd.org/fire-prevention/cupa/documents-forms>. Review, update and resubmit the Emergency Response/Contingency Plan and Employee Training Plan in CERS with all the required information. Ensure the phone numbers for the local CUPA (213) 978-3680, Regional Water Quality Control Board (213) 576-6600, and nearest hospital facility are inputted correctly.

Violation Division: Los Angeles City Fire Department
Violation Program: HMRRP
Violation Source: CERS

Site ID: 144991
Site Name: PRIORITY PARAGON CLEANERS
Violation Date: 04-27-2016
Citation: HSC 6.95 25508(a)(1) - California Health and Safety Code, Chapter 6.95, Section(s) 25508(a)(1)

Violation Description: Failure to complete and electronically submit a site map with all required content.

Violation Notes: Returned to compliance on 07/18/2019. More recent inspection completed. Newer inspection report and violations supersede previous violations. Previous violations were abated this date

Violation Division: Los Angeles City Fire Department
Violation Program: HMRRP
Violation Source: CERS

Site ID: 144991
Site Name: PRIORITY PARAGON CLEANERS
Violation Date: 04-27-2016
Citation: HSC 6.95 25508(a)(1) - California Health and Safety Code, Chapter 6.95, Section(s) 25508(a)(1)

Violation Description: Failure to establish and electronically submit an adequate emergency response plan and procedures for a release or threatened release of a hazardous material.

Violation Notes: Returned to compliance on 07/18/2019. More recent inspection completed. Newer inspection report and violations supersede previous

Map ID
Direction
Distance
Elevation

MAP FINDINGS

Site

Database(s)

EDR ID Number
EPA ID Number

BOLEV INC (Continued)

S106827175

violations. Previous violations were abated this date
Violation Division: Los Angeles City Fire Department
Violation Program: HMRRP
Violation Source: CERS

Site ID: 144991
Site Name: PRIORITY PARAGON CLEANERS
Violation Date: 04-05-2019
Citation: HSC 6.95 25508(a)(1) - California Health and Safety Code, Chapter 6.95, Section(s) 25508(a)(1)
Violation Description: Failure to complete and electronically submit a site map with all required content.
Violation Notes: Review, update and resubmit the site map in CERS to include all required elements. You can download detailed SITE MAP INSTRUCTIONS in the Hazardous Materials Business Plan (HMBP) Section using the following link
<https://www.lafd.org/fire-prevention/cupa/documents-forms>

Violation Division: Los Angeles City Fire Department
Violation Program: HMRRP
Violation Source: CERS

Evaluation:
Eval General Type: Compliance Evaluation Inspection
Eval Date: 02-26-2019
Violations Found: Yes
Eval Type: Routine done by local agency
Eval Notes: Consent to enter, inspect and take photographs was given by: Darlene Pav The Business Activities, Owner/Operator Identification, Hazardous Materials Inventory, Site Map, Emergency Response/Contingency Plan and Employee Training Plan sections were reviewed in CERS and field verified. Review and correct any violations indicated previously in this report, on or before the COMPLY BY date associated with each violation. NOTE: The LAMC, Sections (L.A.M.C. SECTION 57.105.1.4; 57.120.3; 57.121.2 and 57.121.2.1.) requires businesses that store, use or handle hazardous materials in the City of Los Angeles to obtain a Consolidated Permit from the Los Angeles Fire Department CUPA **** Annual submission of a Hazardous Materials Business Plan into CERS is required between January 1 and March 1 of every year. Please remember that any change in inventory of greater than 100 percent will require new submission within 30 days of that change. As a reminder, you must complete all [Truncated]

Eval Division: Los Angeles City Fire Department
Eval Program: HMRRP
Eval Source: CERS

Eval General Type: Compliance Evaluation Inspection
Eval Date: 04-27-2016
Violations Found: Yes
Eval Type: Routine done by local agency
Eval Notes: On site for routine hazardous materials and business emergency plan inspection. Consent to enter and inspect was given by Taline Mazlemian. Contact Information: paragoncleaners@hotmail.com Observed the facility and inspected hazardous materials storage. Annual employee safety training records were not maintained. Facility has also not electronically disclosed the onsite hazardous materials inventory or submitted a business emergency plan in California Environmental Reporting System (CERS). Please go to

Map ID
Direction
Distance
Elevation

MAP FINDINGS

Site

Database(s)

EDR ID Number
EPA ID Number

BOLEV INC (Continued)

S106827175

<https://cersbusiness2.calepa.ca.gov> to complete a chemical inventory disclosure and business emergency plan. The facility is responsible for identifying all hazardous materials, to include hazardous wastes, which are above disclosure thresholds. If there is a change in the type or amount of chemicals that are maintained on site, please submit revised documents (electronically) within 30 days of the change.

Eval Division: Los Angeles City Fire Department
Eval Program: HMRRP
Eval Source: CERS

Eval General Type: Other/Unknown

Eval Date: 04-05-2019

Violations Found: Yes

Eval Type: Other, not routine, done by local agency

Eval Notes: Second Notice of Violation Inspection Report Documents uploaded to CERS were reviewed. Indicated previously in this report are violations, originally issued on 2/26/19, that have not been resolved by the original COMPLY BY date. These violations have been re-issued and the violation class upgraded. Review and correct all violations indicated in this report, on or before the new COMPLY BY date associated with each violation. Failure to resolve these violations will result in this facility being subject to formal enforcement.

NOTE: The LAMC, Sections (L.A.M.C. SECTIONS 57.105.1.4; 57.120.3; 57.121.2 and 57.121.2.1.) requires businesses that store, use or handle hazardous materials in the City of Los Angeles to obtain a Consolidated Permit from the Los Angeles Fire Department CUPA **** Annual submission of a Hazardous Materials Business Plan into CERS is required between January 1 and March 1 of every year. Please remember that any change in inventory of greater than [Truncated]

Eval Division: Los Angeles City Fire Department
Eval Program: HMRRP
Eval Source: CERS

Eval General Type: Compliance Evaluation Inspection

Eval Date: 09-09-2015

Violations Found: No

Eval Type: Routine done by local agency

Eval Notes: Varty Mazlemian, Business Owner

Eval Division: Los Angeles County Fire Department

Eval Program: HW

Eval Source: CERS

Eval General Type: Compliance Evaluation Inspection

Eval Date: 09-27-2018

Violations Found: No

Eval Type: Routine done by local agency

Eval Notes: Diana Mazlemian, Manager

Eval Division: Los Angeles County Fire Department

Eval Program: HW

Eval Source: CERS

Affiliation:

Affiliation Type Desc: Facility Mailing Address
Entity Name: Mailing Address
Entity Title: Not reported
Affiliation Address: 1310 N VINE ST
Affiliation City: LOS ANGELES

Map ID
Direction
Distance
Elevation

MAP FINDINGS

Site

Database(s)

EDR ID Number
EPA ID Number

BOLEV INC (Continued)

S106827175

Affiliation State: CA
Affiliation Country: Not reported
Affiliation Zip: 90028
Affiliation Phone: Not reported

Affiliation Type Desc: Operator
Entity Name: Taline Mazlemian
Entity Title: Not reported
Affiliation Address: Not reported
Affiliation City: Not reported
Affiliation State: Not reported
Affiliation Country: Not reported
Affiliation Zip: Not reported
Affiliation Phone: (213) 590-4422

Affiliation Type Desc: CUPA District
Entity Name: Los Angeles City Fire Department
Entity Title: Not reported
Affiliation Address: 200 North Main Street, Room 1780
Affiliation City: Los Angeles
Affiliation State: CA
Affiliation Country: Not reported
Affiliation Zip: 90012
Affiliation Phone: (213) 978-3680

Affiliation Type Desc: Document Preparer
Entity Name: Taline Mazlemian
Entity Title: Not reported
Affiliation Address: Not reported
Affiliation City: Not reported
Affiliation State: Not reported
Affiliation Country: Not reported
Affiliation Zip: Not reported
Affiliation Phone: Not reported

Affiliation Type Desc: Environmental Contact
Entity Name: Mazlemian
Entity Title: Not reported
Affiliation Address: 1310 North Vine Street
Affiliation City: Los Angeles
Affiliation State: CA
Affiliation Country: Not reported
Affiliation Zip: 90028
Affiliation Phone: Not reported

Affiliation Type Desc: Identification Signer
Entity Name: Taline Mazlemian
Entity Title: MANAGER
Affiliation Address: Not reported
Affiliation City: Not reported
Affiliation State: Not reported
Affiliation Country: Not reported
Affiliation Zip: Not reported
Affiliation Phone: Not reported

Affiliation Type Desc: Parent Corporation
Entity Name: PRIORITY PARAGON CLEANERS

Map ID
Direction
Distance
Elevation

MAP FINDINGS

Site

Database(s)

EDR ID Number
EPA ID Number

BOLEV INC (Continued)

S106827175

Entity Title: Not reported
Affiliation Address: Not reported
Affiliation City: Not reported
Affiliation State: Not reported
Affiliation Country: Not reported
Affiliation Zip: Not reported
Affiliation Phone: Not reported

Affiliation Type Desc: Legal Owner
Entity Name: Mazlemian
Entity Title: Not reported
Affiliation Address: 1310 North Vine Street
Affiliation City: Los Angeles
Affiliation State: CA
Affiliation Country: United States
Affiliation Zip: 90028
Affiliation Phone: (213) 590-4422

Affiliation Type Desc: Property Owner
Entity Name: Mazlemian
Entity Title: Not reported
Affiliation Address: 1310 North Vine Street
Affiliation City: Los Angeles
Affiliation State: CA
Affiliation Country: United States
Affiliation Zip: 90028
Affiliation Phone: (213) 590-4422

Q161
ESE
1/8-1/4
0.237 mi.
1251 ft.

PARAGON DRY CLEANERS & LAUNDRY (O/B)
1310 N VINE ST
LOS ANGELES, CA 90028

DRYCLEANERS **S121697160**
N/A

Site 7 of 8 in cluster Q

Relative:
Lower
Actual:
326 ft.

DRYCLEAN SOUTH COAST:
Name: PARAGON DRY CLEANERS & LAUNDRY (O/B)
Address: 1310 N VINE ST
City,State,Zip: LOS ANGELES, CA 90028
Facility ID: 2939
Application Number: A79936
Permit Number: P56327
Status: O
Representative Name: Not reported
Representative Telephone: Not reported
Permit Status: INACTIVE
BCAT Number: 000234
BCAT Description: DRY CLEANING EQUIP PERCHLOROETHYLENE
CCAT Number: Not reported
CCAT Description: Not reported
UTM East: 0
UTM North: 0

Name: PARAGON DRY CLEANERS & LAUNDRY (O/B)
Address: 1310 N VINE ST
City,State,Zip: LOS ANGELES, CA 90028
Facility ID: 2939
Application Number: C39972

Map ID
Direction
Distance
Elevation

MAP FINDINGS

Site

Database(s)

EDR ID Number
EPA ID Number

PARAGON DRY CLEANERS & LAUNDRY (O/B) (Continued)

S121697160

Permit Number: Not reported
Status: O
Representative Name: Not reported
Representative Telephone: Not reported
Permit Status: Not reported
BCAT Number: 000234
BCAT Description: DRY CLEANING EQUIP PERCHLOROETHYLENE
CCAT Number: Not reported
CCAT Description: Not reported
UTM East: 0
UTM North: 0

R162
North
1/8-1/4
0.239 mi.
1261 ft.

SAFETY CORNER INC
1604 WILCOX AVE
LOS ANGELES, CA

EDR Hist Auto **1009078943**
N/A

Site 10 of 13 in cluster R

Relative:
Higher

EDR Hist Auto

Actual:
372 ft.

Year: Name:
1929 SAFETY CORNER INC
1929 ELLENBECK WM

Type:
GASOLINE AND OIL SERVICE STATION
GASOLINE AND OIL SERVICE STATION

V163
NNE
1/8-1/4
0.239 mi.
1264 ft.

CRYTZER W E
1600 CAHUENGA BLVD
LOS ANGELES, CA

EDR Hist Auto **1009079352**
N/A

Site 1 of 2 in cluster V

Relative:
Higher

EDR Hist Auto

Actual:
371 ft.

Year: Name:
1924 CRYTZER W E

Type:
AUTOMOBILE SERVICE STATIONS

S164
NNW
1/8-1/4
0.241 mi.
1274 ft.

PARKER F D
1600 N HUDSON AVE
LOS ANGELES, CA

EDR Hist Auto **1009082980**
N/A

Site 3 of 3 in cluster S

Relative:
Higher

EDR Hist Auto

Actual:
367 ft.

Year: Name:
1942 PARKER F D

Type:
GASOLINE AND OIL SERVICE STATIONS

MAP FINDINGS

Map ID
 Direction
 Distance
 Elevation

Site

Database(s)

EDR ID Number
 EPA ID Number

R165
North
1/8-1/4
0.243 mi.
1281 ft.

BECQUER ROSE MRS
1609 CAHUENGA BLVD
LOS ANGELES, CA
Site 11 of 13 in cluster R

EDR Hist Cleaner **1009190501**
N/A

Relative:
Higher

EDR Hist Cleaner

Actual:
372 ft.

| | | |
|-------|------------------|----------------|
| Year: | Name: | Type: |
| 1929 | BECQUER ROSE MRS | LAUNDRIES HAND |
| 1933 | SHIFFNER A J | LAUNDRIES HAND |
| 1937 | MARGULIES SAML | LAUNDRIES HAND |

166
SSE
1/8-1/4
0.245 mi.
1291 ft.

VINE NEW PRIMARY CENTER
LA MIRADA AVE/CAHUENGA BLVD/LEXINGTON AVE/COLE AVE
LOS ANGELES, CA 90038

ENVIROSTOR **S105628533**
SCH **N/A**

Relative:
Lower

ENVIROSTOR:

Actual:
314 ft.

| | |
|------------------------|--|
| Name: | VINE NEW PRIMARY CENTER |
| Address: | LA MIRADA AVE/CAHUENGA BLVD/LEXINGTON AVE/COLE AVE |
| City,State,Zip: | LOS ANGELES, CA 90038 |
| Facility ID: | 19650022 |
| Status: | Inactive - Action Required |
| Status Date: | 03/20/2003 |
| Site Code: | 304212 |
| Site Type: | School Investigation |
| Site Type Detailed: | School |
| Acres: | 0 |
| NPL: | NO |
| Regulatory Agencies: | SMBRP |
| Lead Agency: | SMBRP |
| Program Manager: | Not reported |
| Supervisor: | Javier Hinojosa |
| Division Branch: | Southern California Schools & Brownfields Outreach |
| Assembly: | 53 |
| Senate: | 30 |
| Special Program: | Not reported |
| Restricted Use: | NO |
| Site Mgmt Req: | NONE SPECIFIED |
| Funding: | School District |
| Latitude: | 34.05227 |
| Longitude: | -118.2527 |
| APN: | NONE SPECIFIED |
| Past Use: | * UNKNOWN |
| Potential COC: | Lead Polychlorinated biphenyls (PCBs) |
| Confirmed COC: | Polychlorinated biphenyls (PCBs Lead |
| Potential Description: | SOIL |
| Alias Name: | LA USD-VINE NEW PC |
| Alias Type: | Alternate Name |
| Alias Name: | LAUSD-VINE NEW PRIMARY CENTER |
| Alias Type: | Alternate Name |
| Alias Name: | LOS ANGELES UNIFIED SCHOOL DISTRICT |
| Alias Type: | Alternate Name |
| Alias Name: | VINE NEW PRIMARY CENTER |
| Alias Type: | Alternate Name |
| Alias Name: | 304023 |
| Alias Type: | Project Code (Site Code) |
| Alias Name: | 304212 |

Map ID
Direction
Distance
Elevation

MAP FINDINGS

Site

Database(s)

EDR ID Number
EPA ID Number

VINE NEW PRIMARY CENTER (Continued)

S105628533

Alias Type: Project Code (Site Code)
Alias Name: 19650022
Alias Type: Envirostor ID Number

Completed Info:

Completed Area Name: PROJECT WIDE
Completed Sub Area Name: Not reported
Completed Document Type: Cost Recovery Closeout Memo
Completed Date: 03/20/2000
Comments: Not reported

Completed Area Name: PROJECT WIDE
Completed Sub Area Name: Not reported
Completed Document Type: Environmental Oversight Agreement
Completed Date: 02/10/2000
Comments: Not reported

Completed Area Name: PROJECT WIDE
Completed Sub Area Name: Not reported
Completed Document Type: Phase 1
Completed Date: 02/04/2000
Comments: Not reported

Completed Area Name: PROJECT WIDE
Completed Sub Area Name: Not reported
Completed Document Type: Preliminary Endangerment Assessment Workplan
Completed Date: 10/06/2000
Comments: Not reported

Future Area Name: Not reported
Future Sub Area Name: Not reported
Future Document Type: Not reported
Future Due Date: Not reported
Schedule Area Name: Not reported
Schedule Sub Area Name: Not reported
Schedule Document Type: Not reported
Schedule Due Date: Not reported
Schedule Revised Date: Not reported

SCH:

Name: VINE NEW PRIMARY CENTER
Address: LA MIRADA AVE/CAHUENGA BLVD/LEXINGTON AVE/COLE AVE
City,State,Zip: LOS ANGELES, CA 90038
Facility ID: 19650022
Site Type: School Investigation
Site Type Detail: School
Site Mgmt. Req.: NONE SPECIFIED
Acres: 0
National Priorities List: NO
Cleanup Oversight Agencies: SMBRP
Lead Agency: SMBRP
Lead Agency Description: DTSC - Site Cleanup Program
Project Manager: Not reported
Supervisor: Javier Hinojosa
Division Branch: Southern California Schools & Brownfields Outreach
Site Code: 304212

Map ID
Direction
Distance
Elevation

MAP FINDINGS

Site

Database(s)

EDR ID Number
EPA ID Number

VINE NEW PRIMARY CENTER (Continued)

S105628533

Assembly: 53
Senate: 30
Special Program Status: Not reported
Status: Inactive - Action Required
Status Date: 03/20/2003
Restricted Use: NO
Funding: School District
Latitude: 34.05227
Longitude: -118.2527
APN: NONE SPECIFIED
Past Use: * UNKNOWN
Potential COC: Lead, Polychlorinated biphenyls (PCBs)
Confirmed COC: Polychlorinated biphenyls (PCBs, Lead
Potential Description: SOIL
Alias Name: LA USD-VINE NEW PC
Alias Type: Alternate Name
Alias Name: LAUSD-VINE NEW PRIMARY CENTER
Alias Type: Alternate Name
Alias Name: LOS ANGELES UNIFIED SCHOOL DISTRICT
Alias Type: Alternate Name
Alias Name: VINE NEW PRIMARY CENTER
Alias Type: Alternate Name
Alias Name: 304023
Alias Type: Project Code (Site Code)
Alias Name: 304212
Alias Type: Project Code (Site Code)
Alias Name: 19650022
Alias Type: Envirostor ID Number

Completed Info:

Completed Area Name: PROJECT WIDE
Completed Sub Area Name: Not reported
Completed Document Type: Cost Recovery Closeout Memo
Completed Date: 03/20/2000
Comments: Not reported

Completed Area Name: PROJECT WIDE
Completed Sub Area Name: Not reported
Completed Document Type: Environmental Oversight Agreement
Completed Date: 02/10/2000
Comments: Not reported

Completed Area Name: PROJECT WIDE
Completed Sub Area Name: Not reported
Completed Document Type: Phase 1
Completed Date: 02/04/2000
Comments: Not reported

Completed Area Name: PROJECT WIDE
Completed Sub Area Name: Not reported
Completed Document Type: Preliminary Endangerment Assessment Workplan
Completed Date: 10/06/2000
Comments: Not reported

Future Area Name: Not reported
Future Sub Area Name: Not reported
Future Document Type: Not reported
Future Due Date: Not reported

Map ID
Direction
Distance
Elevation

MAP FINDINGS

Site

Database(s)

EDR ID Number
EPA ID Number

VINE NEW PRIMARY CENTER (Continued)

S105628533

Schedule Area Name: Not reported
Schedule Sub Area Name: Not reported
Schedule Document Type: Not reported
Schedule Due Date: Not reported
Schedule Revised Date: Not reported

V167
NNE
1/8-1/4
0.245 mi.
1292 ft.

BERNARD HARRY
1604 CAHUENGA BLVD
LOS ANGELES, CA

EDR Hist Cleaner **1009188905**
N/A

Site 2 of 2 in cluster V

Relative: EDR Hist Cleaner
Higher

Actual:
372 ft.

Year: Name:
1929 BERNARD HARRY
1937 BERNARD HARRY
1993 CHEM-DRY FUTURE
1994 CHACON RUDY
1995 CHACON RUDY

Type:
CLOTHES PRESSERS CLEANERS AND REPAIRERS
CLOTHES PRESSERS AND CLEANERS
Carpet And Upholstery Cleaning On Customer Premises
Carpet And Upholstery Cleaning On Customer Premises
Carpet And Upholstery Cleaning On Customer Premises

R168
North
1/8-1/4
0.245 mi.
1293 ft.

FILM WORKS
1611 N CAHUENGA BLVD
LOS ANGELES, CA 90028

HAZMAT **S123541596**
N/A

Site 12 of 13 in cluster R

Relative: LOS ANGELES HM:
Higher

Actual:
373 ft.

Name: FILM WORKS
Address: 1611 N CAHUENGA BLVD
City,State,Zip: LOS ANGELES, CA 90028
Facility ID: FA0000864
Last Run Date: 06/01/2019
Status: INACTIVE

Q169
ESE
1/8-1/4
0.245 mi.
1295 ft.

CUTLER SAML
1301 VINE WY
LOS ANGELES, CA

EDR Hist Auto **1009080168**
N/A

Site 8 of 8 in cluster Q

Relative: EDR Hist Auto
Lower

Actual:
322 ft.

Year: Name:
1937 RICE W B
1942 CUTLER SAML

Type:
GASOLINE AND OIL SERVICE STATIONS
GASOLINE AND OIL SERVICE STATIONS

MAP FINDINGS

Map ID
Direction
Distance
Elevation

Site

Database(s)

EDR ID Number
EPA ID Number

R170
North
1/8-1/4
0.246 mi.
1301 ft.

JUMBO EQUIPMENT CO
1608 WILCOX AVE
LOS ANGELES, CA

Site 13 of 13 in cluster R

EDR Hist Auto **1009080911**
N/A

Relative:
Higher

EDR Hist Auto

Actual:
372 ft.

Year: Name:
1933 JUMBO EQUIPMENT CO

Type:
AUTOMOBILE REPAIRING

W171
SE
1/8-1/4
0.247 mi.
1305 ft.

MILANO DRY CLEANING
1241 VINE ST
LOS ANGELES, CA 90038

Site 1 of 5 in cluster W

EDR Hist Cleaner **1018459979**
N/A

Relative:
Lower

EDR Hist Cleaner

Actual:
319 ft.

Year: Name:
1994 MILANO DRY CLEANING
1995 MILANO DRY CLEANING
1996 MILANO DRY CLEANING
1997 MILANO DRY CLEANING
1998 MILANO DRY CLEANING

Type:
Garment Pressing And Cleaners' Agents
Garment Pressing And Cleaners' Agents
Garment Pressing And Cleaners' Agents
Garment Pressing And Cleaners' Agents
Garment Pressing And Cleaners' Agents

W172
SE
1/8-1/4
0.249 mi.
1315 ft.

FOUNTAIN-VINE PLAZA
1253 NORTH VINE STREET
HOLLYWOOD, CA 90038

Site 2 of 5 in cluster W

CPS-SLIC **S107619977**
BROWNFIELDS **N/A**
CERS

Relative:
Lower

CPS-SLIC:

Actual:
321 ft.

Name: FOUNTAIN-VINE PLAZA
Address: 1253 NORTH VINE STREET
City,State,Zip: HOLLYWOOD, CA 90038
Region: STATE
Facility Status: Completed - Case Closed
Status Date: 02/08/2016
Global Id: SL0603734628
Lead Agency: LOS ANGELES RWQCB (REGION 4)
Lead Agency Case Number: Not reported
Latitude: 34.0941657505915
Longitude: -118.327099084854
Case Type: Cleanup Program Site
Case Worker: MZ
Local Agency: Not reported
RB Case Number: 1196
File Location: Regional Board
Potential Media Affected: Aquifer used for drinking water supply
Potential Contaminants of Concern: Tetrachloroethylene (PCE), Trichloroethylene (TCE), Gasoline
Site History: The southwest corner of the intersection of Fountain Ave and Vine Street contained a former dry cleaning facility and a former gasoline station. The RP has not yet complied with Regional Board requirements to conduct additional soil and groundwater investigations in the northeastern portion of the site..

Map ID
Direction
Distance
Elevation

MAP FINDINGS

Site

Database(s)

EDR ID Number
EPA ID Number

FOUNTAIN-VINE PLAZA (Continued)

S107619977

[Click here to access the California GeoTracker records for this facility:](#)

BROWNFIELDS:

Name: FOUNTAIN-VINE PLAZA
Address: 1253 NORTH VINE STREET
City,State,Zip: HOLLYWOOD, CA 90038
Global ID: SL0603734628
Latitude: 34.094165751
Longitude: -118.32709908
Project Type: Cleanup Program Site
Status: Completed - Case Closed
Status Date: 02/08/2016
Lead Agency: LOS ANGELES RWQCB (REGION 4)
Last Correspondence Date: 02/08/2016
Release Type: Other Type of Release
Contaminant(s) of Concern: Tetrachloroethylene (PCE), Trichloroethylene (TCE), Gasoline
Media of Concern: Aquifer used for drinking water supply
Past Use(s) that Caused Contamination: Not reported
Human Health Exposure Controlled: INSUFFICIENT DATA
Human Health Exposure Controlled Date: 12/05/2008
Groundwater Migration Controlled: UNDETERMINED
Groundwater Migration Controlled Date: 12/05/2008
Primary Caseworker Name: Mohammad M. Zaidi
Primary Caseworker Organization Name: LOS ANGELES RWQCB (REGION 4)
Primary Caseworker Phone Number: 213-576-6732
Primary Caseworker Address: 320 WEST 4TH STREET, SUITE 200
Primary Caseworker Address: LOS ANGELES
Primary Caseworker Address: CA
Primary Caseworker Email: mohammad.zaidi@waterboards.ca.gov

CERS:

Name: FOUNTAIN-VINE PLAZA
Address: 1253 NORTH VINE STREET
City,State,Zip: HOLLYWOOD, CA 90038
Site ID: 221155
CERS ID: SL0603734628
CERS Description: Cleanup Program Site

Affiliation:

Affiliation Type Desc: Regional Board Caseworker
Entity Name: Mohammad M. Zaidi - LOS ANGELES RWQCB (REGION 4)
Entity Title: Not reported
Affiliation Address: 320 West 4th Street, Suite 200
Affiliation City: Los Angeles
Affiliation State: CA
Affiliation Country: Not reported
Affiliation Zip: Not reported
Affiliation Phone: 2135766732

MAP FINDINGS

Map ID
Direction
Distance
Elevation

Site

Database(s)

EDR ID Number
EPA ID Number

W173 **LA FRANCE CLEANERS**
SE **1269 N VINE ST**
1/8-1/4 **LOS ANGELES, CA 90038**
0.250 mi.
1319 ft. **Site 3 of 5 in cluster W**

EDR Hist Cleaner **1020022880**
N/A

Relative: EDR Hist Cleaner
Lower

| | | | |
|----------------|-------|--------------------|---------------------------------|
| Actual: | Year: | Name: | Type: |
| 321 ft. | 1969 | LA FRANCE CLEANERS | Drycleaning Plants, Except Rugs |
| | 1970 | LA FRANCE CLEANERS | Drycleaning Plants, Except Rugs |

W174 **1245 NORTH VINE**
SE **HOLLYWOOD, CA 90038**
1/4-1/2
0.255 mi.
1346 ft. **Site 4 of 5 in cluster W**

CHMIRS **S105642864**
N/A

Relative: CHMIRS:
Lower

| | | |
|----------------|---|---------------------|
| Actual: | Name: | Not reported |
| 320 ft. | Address: | 1245 NORTH VINE |
| | City,State,Zip: | HOLLYWOOD, CA 90038 |
| | OES Incident Number: | 17045 |
| | OES notification: | Not reported |
| | OES Date: | 12/19/1996 |
| | OES Time: | 02:41:06 PM |
| | Date Completed: | Not reported |
| | Property Use: | Not reported |
| | Agency Id Number: | Not reported |
| | Agency Incident Number: | Not reported |
| | Time Notified: | Not reported |
| | Time Completed: | Not reported |
| | Surrounding Area: | Not reported |
| | Estimated Temperature: | Not reported |
| | Property Management: | Not reported |
| | More Than Two Substances Involved?: | Not reported |
| | Resp Agncy Personel # Of Decontaminated: | Not reported |
| | Responding Agency Personel # Of Injuries: | Not reported |
| | Responding Agency Personel # Of Fatalities: | Not reported |
| | Others Number Of Decontaminated: | Not reported |
| | Others Number Of Injuries: | Not reported |
| | Others Number Of Fatalities: | Not reported |
| | Vehicle Make/year: | Not reported |
| | Vehicle License Number: | Not reported |
| | Vehicle State: | Not reported |
| | Vehicle Id Number: | Not reported |
| | CA DOT PUC/ICC Number: | Not reported |
| | Company Name: | Not reported |
| | Reporting Officer Name/ID: | Not reported |
| | Report Date: | Not reported |
| | Facility Telephone: | Not reported |
| | Waterway Involved: | NO |
| | Waterway: | Not reported |
| | Spill Site: | Not reported |
| | Cleanup By: | unknown |
| | Containment: | Not reported |
| | What Happened: | Not reported |
| | Type: | CHEMICAL |
| | Measure: | Not reported |
| | Other: | Not reported |

Map ID
 Direction
 Distance
 Elevation

MAP FINDINGS

Site

Database(s)

EDR ID Number
 EPA ID Number

(Continued)

S105642864

| | |
|------------------------|---|
| Date/Time: | Not reported |
| Year: | 1996 |
| Agency: | citizen |
| Incident Date: | ???? 15 Nov 96 |
| Admin Agency: | Not reported |
| Amount: | aprox 5 lbs |
| Contained: | NO |
| Site Type: | RESIDENCE |
| E Date: | Not reported |
| Substance: | boric acid |
| Unknown: | Not reported |
| Substance #2: | Not reported |
| Substance #3: | Not reported |
| Evacuations: | NO |
| Number of Injuries: | NO |
| Number of Fatalities: | NO |
| #1 Pipeline: | Not reported |
| #2 Pipeline: | Not reported |
| #3 Pipeline: | Not reported |
| #1 Vessel >= 300 Tons: | Not reported |
| #2 Vessel >= 300 Tons: | Not reported |
| #3 Vessel >= 300 Tons: | Not reported |
| Evacs: | Not reported |
| Injuries: | Not reported |
| Fatals: | Not reported |
| Comments: | Not reported |
| Description: | spread around apartment in large quantities for roaches |

**W175
 SE
 1/4-1/2
 0.270 mi.
 1423 ft.**

**SNOW WHITE CLEANERS
 1246 NORTH VINE STREET, LOS ANGELES, CA
 LOS ANGELES, CA 90038
 Site 5 of 5 in cluster W**

**ENVIROSTOR S109348548
 VCP N/A
 DEED**

**Relative:
 Lower
 Actual:
 320 ft.**

ENVIROSTOR:
 Name: SNOW WHITE CLEANERS
 Address: 1246 NORTH VINE STREET, LOS ANGELES, CA
 City,State,Zip: LOS ANGELES, CA 90038
 Facility ID: 60000967
 Status: Certified O&M - Land Use Restrictions Only
 Status Date: 08/07/2013
 Site Code: 301397
 Site Type: Voluntary Cleanup
 Site Type Detailed: Voluntary Cleanup
 Acres: 1.49
 NPL: NO
 Regulatory Agencies: SMBRP
 Lead Agency: SMBRP
 Program Manager: Manjul Bose
 Supervisor: Juli Propes
 Division Branch: Cleanup Chatsworth
 Assembly: 50
 Senate: 26
 Special Program: Voluntary Cleanup Program
 Restricted Use: YES
 Site Mgmt Req: NONE SPECIFIED
 Funding: Responsible Party

Map ID
Direction
Distance
Elevation

MAP FINDINGS

Site

Database(s)

EDR ID Number
EPA ID Number

SNOW WHITE CLEANERS (Continued)

S109348548

Latitude: 34.09369
Longitude: -118.3265
APN: 5534-001-400, 5534001400
Past Use: DRY CLEANING
Potential COC: Tetrachloroethylene (PCE
Confirmed COC: Tetrachloroethylene (PCE
Potential Description: IA, SOIL, SV
Alias Name: 5534-001-400
Alias Type: APN
Alias Name: 5534001400
Alias Type: APN
Alias Name: 301397
Alias Type: Project Code (Site Code)
Alias Name: 60000967
Alias Type: Envirostor ID Number

Completed Info:

Completed Area Name: PROJECT WIDE
Completed Sub Area Name: Not reported
Completed Document Type: Cost Recovery Closeout Memo
Completed Date: 08/07/2013
Comments: CRU Memo Completed

Completed Area Name: PROJECT WIDE
Completed Sub Area Name: Not reported
Completed Document Type: Letter - Demand
Completed Date: 07/20/2012
Comments: 1st demand letter sent out

Completed Area Name: PROJECT WIDE
Completed Sub Area Name: Not reported
Completed Document Type: Land Use Restriction
Completed Date: 08/01/2013
Comments: LUC Filed with County on 7/25/2013, received by DTSC 8/1/2013

Completed Area Name: PROJECT WIDE
Completed Sub Area Name: Not reported
Completed Document Type: No Further Action Letter
Completed Date: 08/07/2013
Comments: NFA Letter Issued

Completed Area Name: PROJECT WIDE
Completed Sub Area Name: Not reported
Completed Document Type: Certification
Completed Date: 02/21/2014
Comments: Not reported

Completed Area Name: PROJECT WIDE
Completed Sub Area Name: Not reported
Completed Document Type: Preliminary Endangerment Assessment Report
Completed Date: 05/15/2009
Comments: Not reported

Completed Area Name: PROJECT WIDE
Completed Sub Area Name: Not reported
Completed Document Type: Fieldwork
Completed Date: 06/22/2009
Comments: Fieldwork completed. Preliminary results received.

Map ID
Direction
Distance
Elevation

MAP FINDINGS

Site

Database(s)

EDR ID Number
EPA ID Number

SNOW WHITE CLEANERS (Continued)

S109348548

Completed Area Name: PROJECT WIDE
Completed Sub Area Name: Not reported
Completed Document Type: Site Characterization Workplan
Completed Date: 07/22/2009
Comments: ESA workplan approved.

Completed Area Name: PROJECT WIDE
Completed Sub Area Name: Not reported
Completed Document Type: Site Characterization Report
Completed Date: 02/25/2010
Comments: No more revisions on SCR, GW monitoring well installation workplan approved as of 2/25/2010.

Completed Area Name: PROJECT WIDE
Completed Sub Area Name: Not reported
Completed Document Type: *Correspondence - Received
Completed Date: 09/16/2009
Comments: Sent out DTSC response.

Completed Area Name: PROJECT WIDE
Completed Sub Area Name: Not reported
Completed Document Type: Well Installation Workplan
Completed Date: 02/25/2010
Comments: No More Revisions on document. Workplan approved.

Completed Area Name: PROJECT WIDE
Completed Sub Area Name: Not reported
Completed Document Type: Fieldwork
Completed Date: 07/31/2010
Comments: GW wells have been installed and sampled by RP. DTSC was not present at sampling event.

Completed Area Name: PROJECT WIDE
Completed Sub Area Name: Not reported
Completed Document Type: *Correspondence - Received
Completed Date: 08/10/2010
Comments: Not reported

Completed Area Name: PROJECT WIDE
Completed Sub Area Name: Not reported
Completed Document Type: Monitoring Report
Completed Date: 10/14/2010
Comments: Completed.

Completed Area Name: PROJECT WIDE
Completed Sub Area Name: Not reported
Completed Document Type: Monitoring Report
Completed Date: 02/15/2011
Comments: Comments Issued on November 2010 GWMR

Completed Area Name: PROJECT WIDE
Completed Sub Area Name: Not reported
Completed Document Type: Monitoring Report
Completed Date: 08/17/2011
Comments: Groundwater monitoring report received. NO comments issued. Single comment verbally mentioned to RP.

Map ID
Direction
Distance
Elevation

MAP FINDINGS

Site

Database(s)

EDR ID Number
EPA ID Number

SNOW WHITE CLEANERS (Continued)

S109348548

Completed Area Name: PROJECT WIDE
Completed Sub Area Name: Not reported
Completed Document Type: Monitoring Report
Completed Date: 08/17/2011
Comments: Groundwater monitoring approved with comments.

Completed Area Name: PROJECT WIDE
Completed Sub Area Name: Not reported
Completed Document Type: Monitoring Report
Completed Date: 01/20/2012
Comments: Approved after meeting with RP.

Completed Area Name: PROJECT WIDE
Completed Sub Area Name: Not reported
Completed Document Type: Site Characterization Report
Completed Date: 09/25/2012
Comments: Site determined for NFA approval, to be issued.

Completed Area Name: PROJECT WIDE
Completed Sub Area Name: Not reported
Completed Document Type: Risk Assessment Report
Completed Date: 09/25/2012
Comments: Pre-NFA Letter issued.

Completed Area Name: PROJECT WIDE
Completed Sub Area Name: Not reported
Completed Document Type: Monitoring Report
Completed Date: 09/25/2012
Comments: Completed

Completed Area Name: PROJECT WIDE
Completed Sub Area Name: Not reported
Completed Document Type: Environmental Oversight/Voluntary Cleanup Agreement
Completed Date: 09/17/2008
Comments: VCA Agreement was signed off by Tedd Yargeau.

Completed Area Name: PROJECT WIDE
Completed Sub Area Name: Not reported
Completed Document Type: Correspondence
Completed Date: 02/04/2010
Comments: Letter sent with billing package.

Future Area Name: Not reported
Future Sub Area Name: Not reported
Future Document Type: Not reported
Future Due Date: Not reported
Schedule Area Name: Not reported
Schedule Sub Area Name: Not reported
Schedule Document Type: Not reported
Schedule Due Date: Not reported
Schedule Revised Date: Not reported

VCP:

Name: SNOW WHITE CLEANERS
Address: 1246 NORTH VINE STREET, LOS ANGELES, CA
City,State,Zip: LOS ANGELES, CA 90038
Facility ID: 60000967

Map ID
Direction
Distance
Elevation

MAP FINDINGS

Site

Database(s)

EDR ID Number
EPA ID Number

SNOW WHITE CLEANERS (Continued)

S109348548

Site Type: Voluntary Cleanup
Site Type Detail: Voluntary Cleanup
Site Mgmt. Req.: NONE SPECIFIED
Acres: 1.49
National Priorities List: NO
Cleanup Oversight Agencies: SMBRP
Lead Agency: SMBRP
Lead Agency Description: DTSC - Site Cleanup Program
Project Manager: Manjul Bose
Supervisor: Juli Propes
Division Branch: Cleanup Chatsworth
Site Code: 301397
Assembly: 50
Senate: 26
Special Programs Code: Voluntary Cleanup Program
Status: Certified O&M - Land Use Restrictions Only
Status Date: 08/07/2013
Restricted Use: YES
Funding: Responsible Party
Lat/Long: 34.09369 / -118.3265
APN: 5534-001-400, 5534001400
Past Use: DRY CLEANING
Potential COC: 30022
Confirmed COC: 30022
Potential Description: IA, SOIL, SV
Alias Name: 5534-001-400
Alias Type: APN
Alias Name: 5534001400
Alias Type: APN
Alias Name: 301397
Alias Type: Project Code (Site Code)
Alias Name: 60000967
Alias Type: Envirostor ID Number

Completed Info:

Completed Area Name: PROJECT WIDE
Completed Sub Area Name: Not reported
Completed Document Type: Cost Recovery Closeout Memo
Completed Date: 08/07/2013
Comments: CRU Memo Completed

Completed Area Name: PROJECT WIDE
Completed Sub Area Name: Not reported
Completed Document Type: Letter - Demand
Completed Date: 07/20/2012
Comments: 1st demand letter sent out

Completed Area Name: PROJECT WIDE
Completed Sub Area Name: Not reported
Completed Document Type: Land Use Restriction
Completed Date: 08/01/2013
Comments: LUC Filed with County on 7/25/2013, received by DTSC 8/1/2013

Completed Area Name: PROJECT WIDE
Completed Sub Area Name: Not reported
Completed Document Type: No Further Action Letter
Completed Date: 08/07/2013
Comments: NFA Letter Issued

Map ID
Direction
Distance
Elevation

MAP FINDINGS

Site

Database(s)

EDR ID Number
EPA ID Number

SNOW WHITE CLEANERS (Continued)

S109348548

Completed Area Name: PROJECT WIDE
Completed Sub Area Name: Not reported
Completed Document Type: Certification
Completed Date: 02/21/2014
Comments: Not reported

Completed Area Name: PROJECT WIDE
Completed Sub Area Name: Not reported
Completed Document Type: Preliminary Endangerment Assessment Report
Completed Date: 05/15/2009
Comments: Not reported

Completed Area Name: PROJECT WIDE
Completed Sub Area Name: Not reported
Completed Document Type: Fieldwork
Completed Date: 06/22/2009
Comments: Fieldwork completed. Preliminary results received.

Completed Area Name: PROJECT WIDE
Completed Sub Area Name: Not reported
Completed Document Type: Site Characterization Workplan
Completed Date: 07/22/2009
Comments: ESA workplan approved.

Completed Area Name: PROJECT WIDE
Completed Sub Area Name: Not reported
Completed Document Type: Site Characterization Report
Completed Date: 02/25/2010
Comments: No more revisions on SCR, GW monitoring well installation workplan approved as of 2/25/2010.

Completed Area Name: PROJECT WIDE
Completed Sub Area Name: Not reported
Completed Document Type: *Correspondence - Received
Completed Date: 09/16/2009
Comments: Sent out DTSC response.

Completed Area Name: PROJECT WIDE
Completed Sub Area Name: Not reported
Completed Document Type: Well Installation Workplan
Completed Date: 02/25/2010
Comments: No More Revisions on document. Workplan approved.

Completed Area Name: PROJECT WIDE
Completed Sub Area Name: Not reported
Completed Document Type: Fieldwork
Completed Date: 07/31/2010
Comments: GW wells have been installed and sampled by RP. DTSC was not present at sampling event.

Completed Area Name: PROJECT WIDE
Completed Sub Area Name: Not reported
Completed Document Type: *Correspondence - Received
Completed Date: 08/10/2010
Comments: Not reported

Completed Area Name: PROJECT WIDE

Map ID
Direction
Distance
Elevation

MAP FINDINGS

Site

Database(s)

EDR ID Number
EPA ID Number

SNOW WHITE CLEANERS (Continued)

S109348548

Completed Sub Area Name: Not reported
Completed Document Type: Monitoring Report
Completed Date: 10/14/2010
Comments: Completed.

Completed Area Name: PROJECT WIDE
Completed Sub Area Name: Not reported
Completed Document Type: Monitoring Report
Completed Date: 02/15/2011
Comments: Comments Issued on November 2010 GWMR

Completed Area Name: PROJECT WIDE
Completed Sub Area Name: Not reported
Completed Document Type: Monitoring Report
Completed Date: 08/17/2011
Comments: Groundwater monitoring report received. NO comments issued. Single comment verbally mentioned to RP.

Completed Area Name: PROJECT WIDE
Completed Sub Area Name: Not reported
Completed Document Type: Monitoring Report
Completed Date: 08/17/2011
Comments: Groundwater monitoring approved with comments.

Completed Area Name: PROJECT WIDE
Completed Sub Area Name: Not reported
Completed Document Type: Monitoring Report
Completed Date: 01/20/2012
Comments: Approved after meeting with RP.

Completed Area Name: PROJECT WIDE
Completed Sub Area Name: Not reported
Completed Document Type: Site Characterization Report
Completed Date: 09/25/2012
Comments: Site determined for NFA approval, to be issued.

Completed Area Name: PROJECT WIDE
Completed Sub Area Name: Not reported
Completed Document Type: Risk Assessment Report
Completed Date: 09/25/2012
Comments: Pre-NFA Letter issued.

Completed Area Name: PROJECT WIDE
Completed Sub Area Name: Not reported
Completed Document Type: Monitoring Report
Completed Date: 09/25/2012
Comments: Completed

Completed Area Name: PROJECT WIDE
Completed Sub Area Name: Not reported
Completed Document Type: Environmental Oversight/Voluntary Cleanup Agreement
Completed Date: 09/17/2008
Comments: VCA Agreement was signed off by Tedd Yargeau.

Completed Area Name: PROJECT WIDE
Completed Sub Area Name: Not reported
Completed Document Type: Correspondence

Map ID
Direction
Distance
Elevation

MAP FINDINGS

Site

Database(s)

EDR ID Number
EPA ID Number

SNOW WHITE CLEANERS (Continued)

S109348548

Completed Date: 02/04/2010
Comments: Letter sent with billing package.

Future Area Name: Not reported
Future Sub Area Name: Not reported
Future Document Type: Not reported
Future Due Date: Not reported
Schedule Area Name: Not reported
Schedule Sub Area Name: Not reported
Schedule Document Type: Not reported
Schedule Due Date: Not reported
Schedule Revised Date: Not reported

DEED:

Name: SNOW WHITE CLEANERS
Address: 1246 NORTH VINE STREET, LOS ANGELES, CA
City,State,Zip: LOS ANGELES, CA 90038
Envirostor ID: 60000967
Area: PROJECT WIDE
Sub Area: Not reported
Site Type: VOLUNTARY CLEANUP
Status: CERTIFIED O&M - LAND USE RESTRICTIONS ONLY
Agency: Not reported
Covenant Uploaded: Not reported
Deed Date(s): Not reported
File Name: Envirostor Land Use Restrictions

176
South
1/4-1/2
0.287 mi.
1516 ft.

**6446 LEXINGTON AVE
LOS ANGELES, CA 90038**

**CHMIRS S124448661
N/A**

**Relative:
Lower
Actual:
309 ft.**

CHMIRS:
Name: Not reported
Address: 6446 LEXINGTON AVE
City,State,Zip: LOS ANGELES, CA 90038
OES Incident Number: 19-0529
OES notification: 01/22/2019
OES Date: Not reported
OES Time: Not reported
Date Completed: Not reported
Property Use: Not reported
Agency Id Number: Not reported
Agency Incident Number: Not reported
Time Notified: Not reported
Time Completed: Not reported
Surrounding Area: Not reported
Estimated Temperature: Not reported
Property Management: Not reported
More Than Two Substances Involved?: Not reported
Resp Agncy Personel # Of Decontaminated: Not reported
Responding Agency Personel # Of Injuries: Not reported
Responding Agency Personel # Of Fatalities: Not reported
Others Number Of Decontaminated: Not reported
Others Number Of Injuries: Not reported
Others Number Of Fatalities: Not reported

Map ID
Direction
Distance
Elevation

MAP FINDINGS

Site

Database(s)

EDR ID Number
EPA ID Number

(Continued)

S124448661

| | |
|----------------------------|--|
| Vehicle Make/year: | Not reported |
| Vehicle License Number: | Not reported |
| Vehicle State: | Not reported |
| Vehicle Id Number: | Not reported |
| CA DOT PUC/ICC Number: | Not reported |
| Company Name: | Not reported |
| Reporting Officer Name/ID: | Not reported |
| Report Date: | Not reported |
| Facility Telephone: | Not reported |
| Waterway Involved: | No |
| Waterway: | None |
| Spill Site: | Residence |
| Cleanup By: | Unrecoverable |
| Containment: | Not reported |
| What Happened: | Not reported |
| Type: | Not reported |
| Measure: | Not reported |
| Other: | Not reported |
| Type: | VAPOR |
| Measure: | Cu.Ft. |
| Other: | Not reported |
| Date/Time: | 911 |
| Year: | 2019 |
| Agency: | SoCal Gas |
| Incident Date: | 01/22/2019 |
| Admin Agency: | Los Angeles City Fire Department |
| Amount: | Not reported |
| Contained: | Stopped,Not contained |
| Site Type: | None |
| E Date: | Not reported |
| Substance: | Natural Gas |
| Quantity Released: | Unknown |
| Unknown: | Not reported |
| Substance #2: | Not reported |
| Substance #3: | Not reported |
| Evacuations: | Unknown |
| Number of Injuries: | Not reported |
| Number of Fatalities: | Not reported |
| #1 Pipeline: | No |
| #2 Pipeline: | No |
| #3 Pipeline: | No |
| #1 Vessel >= 300 Tons: | No |
| #2 Vessel >= 300 Tons: | No |
| #3 Vessel >= 300 Tons: | No |
| Evacs: | Yes |
| Injuries: | No |
| Fatals: | No |
| Comments: | Not reported |
| Description: | A third party contractor hit the reporting parties 1 inch plastic residential service line leading to the release. Gas was controlled at 1038. Product dispersed into the atmosphere and was unrecoverable. The incident led to the evacuation of an nearby apartment building and residents have been allowed to return to their homes. |

Map ID
Direction
Distance
Elevation

MAP FINDINGS

Site

Database(s)

EDR ID Number
EPA ID Number

177
SW
1/4-1/2
0.318 mi.
1678 ft.

BOYLES-SNYDER CO., INC.
6610 LEXINGTON AVENUE
LOS ANGELES, CA 90038

ENVIROSTOR S103959168
LA Co. Site Mitigation N/A

Relative:
Lower

ENVIROSTOR:

Actual:
310 ft.

Name: BOYLES-SNYDER CO., INC.
Address: 6610 LEXINGTON AVENUE
City,State,Zip: LOS ANGELES, CA 90038
Facility ID: 71002430
Status: Refer: Other Agency
Status Date: Not reported
Site Code: Not reported
Site Type: Tiered Permit
Site Type Detailed: Tiered Permit
Acres: Not reported
NPL: NO
Regulatory Agencies: NONE SPECIFIED
Lead Agency: NONE SPECIFIED
Program Manager: Not reported
Supervisor: Not reported
Division Branch: Cleanup Chatsworth
Assembly: 50
Senate: 26
Special Program: Not reported
Restricted Use: NO
Site Mgmt Req: NONE SPECIFIED
Funding: Not reported
Latitude: 34.09255
Longitude: -118.3335
APN: NONE SPECIFIED
Past Use: NONE SPECIFIED
Potential COC: NONE SPECIFIED
Confirmed COC: NONE SPECIFIED
Potential Description: NONE SPECIFIED
Alias Name: CAD049363591
Alias Type: EPA Identification Number
Alias Name: 110002647672
Alias Type: EPA (FRS #)
Alias Name: 71002430
Alias Type: Envirostor ID Number

Completed Info:

Completed Area Name: Not reported
Completed Sub Area Name: Not reported
Completed Document Type: Not reported
Completed Date: Not reported
Comments: Not reported

Future Area Name: Not reported
Future Sub Area Name: Not reported
Future Document Type: Not reported
Future Due Date: Not reported
Schedule Area Name: Not reported
Schedule Sub Area Name: Not reported
Schedule Document Type: Not reported
Schedule Due Date: Not reported
Schedule Revised Date: Not reported

Map ID
Direction
Distance
Elevation

MAP FINDINGS

Site

Database(s)

EDR ID Number
EPA ID Number

BOYLES-SNYDER CO., INC. (Continued)

S103959168

LA Co. Site Mitigation:

Name: BOYLES-SNYDER CO
Address: 6610 LEXINGTON AVE
City,State,Zip: LOS ANGELES, CA 90038
Facility ID: Not reported
Status: Not reported
Site ID: SD0000474
Jurisdiction: State
Case ID: RO0001474
Abated: Yes
Assigned To: Not reported
Entered Date: 10/13/2011
Abated Date: Not reported

X178
SSE
1/4-1/2
0.371 mi.
1958 ft.

ABE'S CAR WASH
6379 SANTA MONICA BLVD
LOS ANGELES, CA 90046

LUST **S103281982**
HIST CORTESE **N/A**

Site 1 of 4 in cluster X

Relative:
Lower

LUST:

Actual:
303 ft.

Name: ABE'S CAR WASH
Address: 6379 SANTA MONICA BLVD
City,State,Zip: LOS ANGELES, CA 90046
Lead Agency: LOS ANGELES, CITY OF
Case Type: LUST Cleanup Site
Geo Track: http://geotracker.waterboards.ca.gov/profile_report.asp?global_id=T0603701084
Global Id: T0603701084
Latitude: 34.091078
Longitude: -118.32849
Status: Completed - Case Closed
Status Date: 06/21/2000
Case Worker: EL
RB Case Number: 900460061
Local Agency: LOS ANGELES, CITY OF
File Location: Not reported
Local Case Number: Not reported
Potential Media Affect: Soil
Potential Contaminants of Concern: Gasoline
Site History: Not reported

LUST:

Global Id: T0603701084
Contact Type: Local Agency Caseworker
Contact Name: ELOY LUNA
Organization Name: LOS ANGELES, CITY OF
Address: 200 North Main Street, Suite 1780
City: LOS ANGELES
Email: eloy.luna@lacity.org
Phone Number: Not reported

Global Id: T0603701084
Contact Type: Regional Board Caseworker
Contact Name: YUE RONG
Organization Name: LOS ANGELES RWQCB (REGION 4)
Address: 320 W. 4TH ST., SUITE 200
City: Los Angeles
Email: yrong@waterboards.ca.gov

Map ID
Direction
Distance
Elevation

MAP FINDINGS

Site

Database(s)

EDR ID Number
EPA ID Number

ABE'S CAR WASH (Continued)

S103281982

Phone Number: Not reported

LUST:

Global Id: T0603701084
Action Type: Other
Date: 06/10/1993
Action: Leak Reported

Global Id: T0603701084
Action Type: Other
Date: 06/10/1993
Action: Leak Discovery

LUST:

Global Id: T0603701084
Status: Open - Case Begin Date
Status Date: 06/10/1993

Global Id: T0603701084
Status: Open - Site Assessment
Status Date: 02/03/1998

Global Id: T0603701084
Status: Completed - Case Closed
Status Date: 06/21/2000

LUST REG 4:

Region: 4
Regional Board: 04
County: Los Angeles
Facility Id: 900460061
Status: Case Closed
Substance: Gasoline
Substance Quantity: Not reported
Local Case No: Not reported
Case Type: Soil
Abatement Method Used at the Site: Not reported
Global ID: T0603701084
W Global ID: Not reported
Staff: UNK
Local Agency: 19050
Cross Street: CAHUENGA BLVD
Enforcement Type: Not reported
Date Leak Discovered: 6/10/1993
Date Leak First Reported: 6/10/1993
Date Leak Record Entered: 2/9/1998
Date Confirmation Began: Not reported
Date Leak Stopped: Not reported
Date Case Last Changed on Database: 6/21/2000
Date the Case was Closed: 6/21/2000
How Leak Discovered: Tank Closure
How Leak Stopped: Not reported
Cause of Leak: UNK
Leak Source: UNK
Operator: Not reported

Map ID
 Direction
 Distance
 Elevation

MAP FINDINGS

Site

Database(s)

EDR ID Number
 EPA ID Number

ABE'S CAR WASH (Continued)

S103281982

Water System: Not reported
 Well Name: Not reported
 Approx. Dist To Production Well (ft): 10131.08623422227731268406211
 Source of Cleanup Funding: UNK
 Preliminary Site Assessment Workplan Submitted: 2/3/1998
 Preliminary Site Assessment Began: Not reported
 Pollution Characterization Began: Not reported
 Remediation Plan Submitted: Not reported
 Remedial Action Underway: Not reported
 Post Remedial Action Monitoring Began: Not reported
 Enforcement Action Date: Not reported
 Historical Max MTBE Date: Not reported
 Hist Max MTBE Conc in Groundwater: Not reported
 Hist Max MTBE Conc in Soil: .05
 Significant Interim Remedial Action Taken: Not reported
 GW Qualifier: Not reported
 Soil Qualifier: <
 Organization: Not reported
 Owner Contact: Not reported
 Responsible Party: TIDE AUTO SPA CAR WASH
 RP Address: 7385 SANTA MONICA BLVD., LOS ANGELES, CA 90046
 Program: LUST
 Lat/Long: 34.0907855 / -1
 Local Agency Staff: PEJ
 Beneficial Use: Not reported
 Priority: Not reported
 Cleanup Fund Id: Not reported
 Suspended: Not reported
 Assigned Name: Not reported
 Summary: Not reported

HIST CORTESE:

edr_fname: ABE'S CAR WASH
 edr_fadd1: 6379 SANTA MONICA
 City,State,Zip: LOS ANGELES, CA
 Region: CORTESE
 Facility County Code: 19
 Reg By: LTNKA
 Reg Id: 900460061

X179
SSE
1/4-1/2
0.371 mi.
1958 ft.

ABE'S CAR WASH
6379 SANTA MONICA BLVD
LOS ANGELES, CA

RGA LUST S114568198
N/A

Site 2 of 4 in cluster X

Relative:
Lower
Actual:
303 ft.

RGA LUST:
 Name: ABE'S CAR WASH
 Address: 6379 SANTA MONICA BLVD
 City: LOS ANGELES
 State: LOS ANGELES
 2012 ABE'S CAR WASH 6379 SANTA MONICA BLVD
 Name: ABE'S CAR WASH
 Address: 6379 SANTA MONICA BLVD
 City: LOS ANGELES
 State: LOS ANGELES
 2011 ABE'S CAR WASH 6379 SANTA MONICA BLVD

Map ID
Direction
Distance
Elevation

MAP FINDINGS

Site

Database(s)

EDR ID Number
EPA ID Number

ABE'S CAR WASH (Continued)

S114568198

Name: ABE'S CAR WASH
Address: 6379 SANTA MONICA BLVD
City: LOS ANGELES
State: LOS ANGELES
2010 ABE'S CAR WASH 6379 SANTA MONICA BLVD

Name: ABE'S CAR WASH
Address: 6379 SANTA MONICA BLVD
City: LOS ANGELES
State: LOS ANGELES
2009 ABE'S CAR WASH 6379 SANTA MONICA BLVD

Name: ABE'S CAR WASH
Address: 6379 SANTA MONICA BLVD
City: LOS ANGELES
State: LOS ANGELES
2008 ABE'S CAR WASH 6379 SANTA MONICA BLVD

Name: ABE'S CAR WASH
Address: 6379 SANTA MONICA BLVD
City: LOS ANGELES
State: LOS ANGELES
2007 ABE'S CAR WASH 6379 SANTA MONICA BLVD

Name: ABE'S CAR WASH
Address: 6379 SANTA MONICA BLVD
City: LOS ANGELES
State: LOS ANGELES
2006 ABE'S CAR WASH 6379 SANTA MONICA BLVD

Name: ABE'S CAR WASH
Address: 6379 SANTA MONICA BLVD
City: LOS ANGELES
State: LOS ANGELES
2005 ABE'S CAR WASH 6379 SANTA MONICA BLVD

Name: ABE'S CAR WASH
Address: 6379 SANTA MONICA BLVD
City: LOS ANGELES
State: LOS ANGELES
2004 ABE'S CAR WASH 6379 SANTA MONICA BLVD

Name: ABE'S CAR WASH
Address: 6379 SANTA MONICA BLVD
City: LOS ANGELES
State: LOS ANGELES
2003 ABE'S CAR WASH 6379 SANTA MONICA BLVD

Name: ABE'S CAR WASH
Address: 6379 SANTA MONICA BLVD
City: LOS ANGELES
State: LOS ANGELES
2002 ABE'S CAR WASH 6379 SANTA MONICA BLVD

Name: ABE'S CAR WASH
Address: 6379 SANTA MONICA BLVD
City: LOS ANGELES
State: LOS ANGELES
2001 ABE'S CAR WASH 6379 SANTA MONICA BLVD

Name: ABE'S CAR WASH
Address: 6379 SANTA MONICA BLVD
City: LOS ANGELES
State: LOS ANGELES
2000 ABE'S CAR WASH 6379 SANTA MONICA BLVD

Name: ABE'S CAR WASH
Address: 6379 SANTA MONICA BLVD

Map ID
Direction
Distance
Elevation

MAP FINDINGS

Site

Database(s)

EDR ID Number
EPA ID Number

ABE'S CAR WASH (Continued)

S114568198

City: LOS ANGELES
State: LOS ANGELES
1998 ABE'S CAR WASH 6379 SANTA MONICA BLVD

180
South
1/4-1/2
0.374 mi.
1976 ft.

HOLLYWOOD TRANSMISSION
6445 SANTA MONICA
LOS ANGELES, CA 90038

CPS-SLIC **S104549309**
CERS **N/A**

Relative:
Lower

SLIC REG 4:
Region: 4
Facility Status: No further action required
SLIC: 0956
Substance: VOCs
Staff: BPB

Actual:
302 ft.

CPS-SLIC:
Name: HOLLYWOOD TRANSMISSION
Address: 6445 SANTA MONICA BLVD
City,State,Zip: LOS ANGELES, CA
Region: STATE
Facility Status: Completed - Case Closed
Status Date: 07/10/2000
Global Id: SL204BY2364
Lead Agency: LOS ANGELES RWQCB (REGION 4)
Lead Agency Case Number: Not reported
Latitude: 34.090664
Longitude: -118.328964
Case Type: Cleanup Program Site
Case Worker: Not reported
Local Agency: Not reported
RB Case Number: 0956
File Location: Not reported
Potential Media Affected: Not reported
Potential Contaminants of Concern: Not reported
Site History: Not reported

Click here to access the California GeoTracker records for this facility:

CERS:
Name: HOLLYWOOD TRANSMISSION
Address: 6445 SANTA MONICA BLVD
City,State,Zip: LOS ANGELES, CA
Site ID: 224022
CERS ID: SL204BY2364
CERS Description: Cleanup Program Site

Map ID
 Direction
 Distance
 Elevation

MAP FINDINGS

Site

Database(s)

EDR ID Number
 EPA ID Number

Y181
SSW
1/4-1/2
0.382 mi.
2015 ft.

LIGHTING STRIKES INC
6601 SANTA MONICA BLVD
LOS ANGELES, CA 90038

Site 1 of 5 in cluster Y

LUST S103281951
CERS N/A

Relative:
Lower
Actual:
304 ft.

Relative: LUST REG 4:
 Region: 4
 Regional Board: 04
 County: Los Angeles
 Facility Id: 900380043
 Status: Case Closed
 Substance: Gasoline
 Substance Quantity: Not reported
 Local Case No: Not reported
 Case Type: Groundwater
 Abatement Method Used at the Site: Remove Free Product
 Global ID: T0603700915
 W Global ID: Not reported
 Staff: DP
 Local Agency: 19050
 Cross Street: SEAWARD
 Enforcement Type: EF
 Date Leak Discovered: Not reported
 Date Leak First Reported: 6/17/1985
 Date Leak Record Entered: 12/31/1986
 Date Confirmation Began: 9/19/1997
 Date Leak Stopped: Not reported
 Date Case Last Changed on Database: 7/14/1999
 Date the Case was Closed: 5/14/1999
 How Leak Discovered: Not reported
 How Leak Stopped: Not reported
 Cause of Leak: UNK
 Leak Source: UNK
 Operator: Not reported
 Water System: Not reported
 Well Name: Not reported
 Approx. Dist To Production Well (ft): 11150.803090035473875871534907
 Source of Cleanup Funding: UNK
 Preliminary Site Assessment Workplan Submitted: 9/19/1997
 Preliminary Site Assessment Began: 9/29/1997
 Pollution Characterization Began: 11/7/1997
 Remediation Plan Submitted: Not reported
 Remedial Action Underway: Not reported
 Post Remedial Action Monitoring Began: Not reported
 Enforcement Action Date: 6/24/1998
 Historical Max MTBE Date: Not reported
 Hist Max MTBE Conc in Groundwater: Not reported
 Hist Max MTBE Conc in Soil: Not reported
 Significant Interim Remedial Action Taken: Not reported
 GW Qualifier: Not reported
 Soil Qualifier: Not reported
 Organization: Not reported
 Owner Contact: Not reported
 Responsible Party: CROSBY, HEAFY, ROACH & MAY
 RP Address: 700 S. FLOWER ST., STE. 2200, LOS ANGELES, CA 90017
 Program: LUST
 Lat/Long: 34.0907794 / -1
 Local Agency Staff: PEJ

Map ID
Direction
Distance
Elevation

MAP FINDINGS

Site

Database(s)

EDR ID Number
EPA ID Number

LIGHTING STRIKES INC (Continued)

S103281951

Beneficial Use: Not reported
Priority: LOP/HIGH - KNOWN HEALTH/SAFETY/ENVIRONMENTAL IMPACT
Cleanup Fund Id: Not reported
Suspended: Not reported
Assigned Name: Not reported
Summary: 7/14/99 GW WELL ABANDONMENT REPORT

CERS:

Name: LIGHTING STRIKES INC
Address: 6601 SANTA MONICA BLVD
City,State,Zip: LOS ANGELES, CA 90038
Site ID: 253018
CERS ID: T0603700915
CERS Description: Leaking Underground Storage Tank Cleanup Site

Affiliation:

Affiliation Type Desc: Regional Board Caseworker
Entity Name: DANIEL PIROTTON - LOS ANGELES RWQCB (REGION 4)
Entity Title: Not reported
Affiliation Address: Not reported
Affiliation City: R4 UNKNOWN
Affiliation State: CA
Affiliation Country: Not reported
Affiliation Zip: Not reported
Affiliation Phone: 2135766714

Affiliation Type Desc: Local Agency Caseworker
Entity Name: ELOY LUNA - LOS ANGELES, CITY OF
Entity Title: Not reported
Affiliation Address: 200 North Main Street, Suite 1780
Affiliation City: LOS ANGELES
Affiliation State: CA
Affiliation Country: Not reported
Affiliation Zip: Not reported
Affiliation Phone: Not reported

Y182
SSW
1/4-1/2
0.382 mi.
2015 ft.

API ALARM SYSTEMS
6601 SANTA MONICA BLVD
LOS ANGELES, CA

RGA LUST **S114572414**
N/A

Site 2 of 5 in cluster Y

Relative:
Lower
Actual:
304 ft.

RGA LUST:

Name: API ALARM SYSTEMS
Address: 6601 SANTA MONICA BLVD
City: LOS ANGELES
State: LOS ANGELES
1995 API ALARM SYSTEMS 6601 SANTA MONICA BLVD
Name: API ALARM SYSTEMS
Address: 6601 SANTA MONICA BLVD
City: LOS ANGELES
State: LOS ANGELES
1994 API ALARM SYSTEMS 6601 SANTA MONICA BLVD
Name: API ALARM SYSTEMS
Address: 6601 SANTA MONICA BLVD
City: LOS ANGELES
State: LOS ANGELES

Map ID
Direction
Distance
Elevation

MAP FINDINGS

Site

Database(s)

EDR ID Number
EPA ID Number

API ALARM SYSTEMS (Continued)

S114572414

1993 API ALARM SYSTEMS 6601 SANTA MONICA BLVD

Y183
SSW
1/4-1/2
0.382 mi.
2015 ft.

LIGHTING STRIKES INC
6601 SANTA MONICA BLVD
LOS ANGELES, CA

RGA LUST S114644033
N/A

Site 3 of 5 in cluster Y

Relative:
Lower
Actual:
304 ft.

RGA LUST:

Name: LIGHTING STRIKES INC
Address: 6601 SANTA MONICA BLVD
City: LOS ANGELES
State: LOS ANGELES
2012 LIGHTING STRIKES INC 6601 SANTA MONICA BLVD
Name: LIGHTING STRIKES INC
Address: 6601 SANTA MONICA BLVD
City: LOS ANGELES
State: LOS ANGELES
2011 LIGHTING STRIKES INC 6601 SANTA MONICA BLVD
Name: LIGHTING STRIKES INC
Address: 6601 SANTA MONICA BLVD
City: LOS ANGELES
State: LOS ANGELES
2010 LIGHTING STRIKES INC 6601 SANTA MONICA BLVD
Name: LIGHTING STRIKES INC
Address: 6601 SANTA MONICA BLVD
City: LOS ANGELES
State: LOS ANGELES
2009 LIGHTING STRIKES INC 6601 SANTA MONICA BLVD
Name: LIGHTING STRIKES INC
Address: 6601 SANTA MONICA BLVD
City: LOS ANGELES
State: LOS ANGELES
2008 LIGHTING STRIKES INC 6601 SANTA MONICA BLVD
Name: LIGHTING STRIKES INC
Address: 6601 SANTA MONICA BLVD
City: LOS ANGELES
State: LOS ANGELES
2007 LIGHTING STRIKES INC 6601 SANTA MONICA BLVD
Name: LIGHTING STRIKES INC
Address: 6601 SANTA MONICA BLVD
City: LOS ANGELES
State: LOS ANGELES
2006 LIGHTING STRIKES INC 6601 SANTA MONICA BLVD
Name: LIGHTING STRIKES INC
Address: 6601 SANTA MONICA BLVD
City: LOS ANGELES
State: LOS ANGELES
2005 LIGHTING STRIKES INC 6601 SANTA MONICA BLVD
Name: LIGHTING STRIKES INC
Address: 6601 SANTA MONICA BLVD
City: LOS ANGELES
State: LOS ANGELES
2004 LIGHTING STRIKES INC 6601 SANTA MONICA BLVD
Name: LIGHTING STRIKES INC
Address: 6601 SANTA MONICA BLVD
City: LOS ANGELES
State: LOS ANGELES

Map ID
Direction
Distance
Elevation

MAP FINDINGS

Site

Database(s)

EDR ID Number
EPA ID Number

LIGHTING STRIKES INC (Continued)

S114644033

2003 LIGHTING STRIKES INC 6601 SANTA MONICA BLVD
Name: LIGHTING STRIKES INC
Address: 6601 SANTA MONICA BLVD
City: LOS ANGELES
State: LOS ANGELES
2002 LIGHTING STRIKES INC 6601 SANTA MONICA BLVD
Name: LIGHTING STRIKES INC
Address: 6601 SANTA MONICA BLVD
City: LOS ANGELES
State: LOS ANGELES
2001 LIGHTING STRIKES INC 6601 SANTA MONICA BLVD
Name: LIGHTING STRIKES INC
Address: 6601 SANTA MONICA BLVD
City: LOS ANGELES
State: LOS ANGELES
2000 LIGHTING STRIKES INC 6601 SANTA MONICA BLVD
Name: LIGHTING STRIKES INC
Address: 6601 SANTA MONICA BLVD
City: LOS ANGELES
State: LOS ANGELES
1998 LIGHTING STRIKES INC 6601 SANTA MONICA BLVD

Y184
SSW
1/4-1/2
0.382 mi.
2015 ft.

LIGHTING STRIKES INC
6601 SANTA MONICA BLVD
LOS ANGELES, CA 90038
Site 4 of 5 in cluster Y

LUST 1000243397
HIST CORTESE N/A

Relative:
Lower
Actual:
304 ft.

LUST:
Name: LIGHTING STRIKES INC
Address: 6601 SANTA MONICA BLVD
City,State,Zip: LOS ANGELES, CA 90038
Lead Agency: LOS ANGELES RWQCB (REGION 4)
Case Type: LUST Cleanup Site
Geo Track: http://geotracker.waterboards.ca.gov/profile_report.asp?global_id=T0603700915
Global Id: T0603700915
Latitude: 34.0907794
Longitude: -118.3332512
Status: Completed - Case Closed
Status Date: 05/14/1999
Case Worker: DPP
RB Case Number: 900380043
Local Agency: LOS ANGELES, CITY OF
File Location: Not reported
Local Case Number: Not reported
Potential Media Affect: Aquifer used for drinking water supply
Potential Contaminants of Concern: Gasoline
Site History: Not reported

LUST:
Global Id: T0603700915
Contact Type: Regional Board Caseworker
Contact Name: DANIEL PIROTTON
Organization Name: LOS ANGELES RWQCB (REGION 4)
Address: Not reported
City: R4 UNKNOWN
Email: dpirotton@waterboards.ca.gov
Phone Number: 2135766714

Map ID
Direction
Distance
Elevation

MAP FINDINGS

Site

Database(s)

EDR ID Number
EPA ID Number

LIGHTING STRIKES INC (Continued)

1000243397

Global Id: T0603700915
Contact Type: Local Agency Caseworker
Contact Name: ELOY LUNA
Organization Name: LOS ANGELES, CITY OF
Address: 200 North Main Street, Suite 1780
City: LOS ANGELES
Email: eloy.luna@lacity.org
Phone Number: Not reported

LUST:

Global Id: T0603700915
Action Type: Other
Date: 06/17/1985
Action: Leak Reported

Global Id: T0603700915
Action Type: ENFORCEMENT
Date: 06/24/1998
Action: * Historical Enforcement

LUST:

Global Id: T0603700915
Status: Open - Case Begin Date
Status Date: 06/17/1985

Global Id: T0603700915
Status: Open - Site Assessment
Status Date: 09/19/1997

Global Id: T0603700915
Status: Open - Site Assessment
Status Date: 09/29/1997

Global Id: T0603700915
Status: Open - Site Assessment
Status Date: 11/07/1997

Global Id: T0603700915
Status: Completed - Case Closed
Status Date: 05/14/1999

HIST CORTESE:

edr_fname: LIGHTING STRIKES INC
edr_fadd1: 6601 SANTA MONICA
City,State,Zip: LOS ANGELES, CA 91713
Region: CORTESE
Facility County Code: 19
Reg By: LTNKA
Reg Id: 900380043

MAP FINDINGS

Map ID
Direction
Distance
Elevation

Site

Database(s)

EDR ID Number
EPA ID Number

Y185
SSW
1/4-1/2
0.382 mi.
2015 ft.

API ALARM SYSTEMS
6601 SANTA MONICA BLVD
HOLLYWOOD, CA

RGALUST **S114572413**
N/A

Site 5 of 5 in cluster Y

Relative:
Lower
Actual:
304 ft.

RGALUST:
Name: API ALARM SYSTEMS
Address: 6601 SANTA MONICA BLVD
City: HOLLYWOOD
State: HOLLYWOOD
 1997 API ALARM SYSTEMS 6601 SANTA MONICA BLVD
Name: API ALARM SYSTEMS
Address: 6601 SANTA MONICA BLVD
City: HOLLYWOOD
State: HOLLYWOOD
 1996 API ALARM SYSTEMS 6601 SANTA MONICA BLVD

186
ESE
1/4-1/2
0.384 mi.
2025 ft.

SANTA MONICA/VINE PRIMARY SITE NO. 9
FOUNTAIN AVENUE/LA MIRADA AVENUE
LOS ANGELES, CA 90038

ENVIROSTOR **S107737287**
SCH **N/A**

Relative:
Lower
Actual:
320 ft.

ENVIROSTOR:
Name: SANTA MONICA/VINE PRIMARY SITE NO. 9
Address: FOUNTAIN AVENUE/LA MIRADA AVENUE
City,State,Zip: LOS ANGELES, CA 90038
Facility ID: 19880062
Status: Inactive - Withdrawn
Status Date: 08/20/2002
Site Code: 304128
Site Type: School Investigation
Site Type Detailed: School
Acres: 2.7
NPL: NO
Regulatory Agencies: SMBRP
Lead Agency: SMBRP
Program Manager: Not reported
Supervisor: Mark Malinowski
Division Branch: Southern California Schools & Brownfields Outreach
Assembly: 50
Senate: 26
Special Program: Not reported
Restricted Use: NO
Site Mgmt Req: NONE SPECIFIED
Funding: School District
Latitude: 34.09357
Longitude: -118.3245
APN: NONE SPECIFIED
Past Use: RESIDENTIAL AREA
Potential COC: NONE SPECIFIED
Confirmed COC: NONE SPECIFIED
Potential Description: NONE SPECIFIED
Alias Name: LAUSD-SANTA MONICA/VINE PRIMARY #9/CDE
Alias Type: Alternate Name
Alias Name: LAUSD-SANTA MONICA/VINE PRIMARY #9/VCA
Alias Type: Alternate Name
Alias Name: LOS ANGELES UNIFIED SCHOOL DISTRICT
Alias Type: Alternate Name

Map ID
Direction
Distance
Elevation

MAP FINDINGS

Site

Database(s)

EDR ID Number
EPA ID Number

SANTA MONICA/VINE PRIMARY SITE NO. 9 (Continued)

S107737287

Alias Name: SANTA MONICA/VINE PRIMARY SITE #9
Alias Type: Alternate Name
Alias Name: 304052
Alias Type: Project Code (Site Code)
Alias Name: 304128
Alias Type: Project Code (Site Code)
Alias Name: 19880062
Alias Type: Envirostor ID Number

Completed Info:

Completed Area Name: PROJECT WIDE
Completed Sub Area Name: Not reported
Completed Document Type: Phase 1
Completed Date: 02/11/2000
Comments: Not reported

Completed Area Name: PROJECT WIDE
Completed Sub Area Name: Not reported
Completed Document Type: Environmental Oversight Agreement
Completed Date: 02/10/2000
Comments: Not reported

Completed Area Name: PROJECT WIDE
Completed Sub Area Name: Not reported
Completed Document Type: Cost Recovery Closeout Memo
Completed Date: 08/20/2002
Comments: Not reported

Future Area Name: Not reported
Future Sub Area Name: Not reported
Future Document Type: Not reported
Future Due Date: Not reported
Schedule Area Name: Not reported
Schedule Sub Area Name: Not reported
Schedule Document Type: Not reported
Schedule Due Date: Not reported
Schedule Revised Date: Not reported

SCH:

Name: SANTA MONICA/VINE PRIMARY SITE NO. 9
Address: FOUNTAIN AVENUE/LA MIRADA AVENUE
City,State,Zip: LOS ANGELES, CA 90038
Facility ID: 19880062
Site Type: School Investigation
Site Type Detail: School
Site Mgmt. Req.: NONE SPECIFIED
Acres: 2.7
National Priorities List: NO
Cleanup Oversight Agencies: SMBRP
Lead Agency: SMBRP
Lead Agency Description: DTSC - Site Cleanup Program
Project Manager: Not reported
Supervisor: Mark Malinowski
Division Branch: Southern California Schools & Brownfields Outreach
Site Code: 304128
Assembly: 50

Map ID
Direction
Distance
Elevation

MAP FINDINGS

Site

Database(s)

EDR ID Number
EPA ID Number

SANTA MONICA/VINE PRIMARY SITE NO. 9 (Continued)

S107737287

Senate: 26
Special Program Status: Not reported
Status: Inactive - Withdrawn
Status Date: 08/20/2002
Restricted Use: NO
Funding: School District
Latitude: 34.09357
Longitude: -118.3245
APN: NONE SPECIFIED
Past Use: RESIDENTIAL AREA
Potential COC: NONE SPECIFIED
Confirmed COC: NONE SPECIFIED
Potential Description: NONE SPECIFIED
Alias Name: LAUSD-SANTA MONICA/VINE PRIMARY #9/CDE
Alias Type: Alternate Name
Alias Name: LAUSD-SANTA MONICA/VINE PRIMARY #9/VCA
Alias Type: Alternate Name
Alias Name: LOS ANGELES UNIFIED SCHOOL DISTRICT
Alias Type: Alternate Name
Alias Name: SANTA MONICA/VINE PRIMARY SITE #9
Alias Type: Alternate Name
Alias Name: 304052
Alias Type: Project Code (Site Code)
Alias Name: 304128
Alias Type: Project Code (Site Code)
Alias Name: 19880062
Alias Type: Envirostor ID Number

Completed Info:

Completed Area Name: PROJECT WIDE
Completed Sub Area Name: Not reported
Completed Document Type: Phase 1
Completed Date: 02/11/2000
Comments: Not reported

Completed Area Name: PROJECT WIDE
Completed Sub Area Name: Not reported
Completed Document Type: Environmental Oversight Agreement
Completed Date: 02/10/2000
Comments: Not reported

Completed Area Name: PROJECT WIDE
Completed Sub Area Name: Not reported
Completed Document Type: Cost Recovery Closeout Memo
Completed Date: 08/20/2002
Comments: Not reported

Future Area Name: Not reported
Future Sub Area Name: Not reported
Future Document Type: Not reported
Future Due Date: Not reported
Schedule Area Name: Not reported
Schedule Sub Area Name: Not reported
Schedule Document Type: Not reported
Schedule Due Date: Not reported
Schedule Revised Date: Not reported

Map ID
Direction
Distance
Elevation

MAP FINDINGS

Site

Database(s) EDR ID Number
EPA ID Number

187
SSW
1/4-1/2
0.399 mi.
2106 ft.

HONDA OF HOLLYWOOD
6522 SANTA MONICA BLVD
LOS ANGELES, CA 90038

LUST S121475790
CERS N/A

Relative:
Lower
Actual:
300 ft.

LUST:
Name: HONDA OF HOLLYWOOD
Address: 6522 SANTA MONICA BLVD
City,State,Zip: LOS ANGELES, CA 90038
Lead Agency: LOS ANGELES RWQCB (REGION 4)
Case Type: LUST Cleanup Site
Geo Track: http://geotracker.waterboards.ca.gov/profile_report.asp?global_id=T10000011279
Global Id: T10000011279
Latitude: 34.09046
Longitude: -118.33189
Status: Completed - Case Closed
Status Date: 04/30/2019
Case Worker: DMB
RB Case Number: 900380525
Local Agency: Not reported
File Location: Not reported
Local Case Number: Not reported
Potential Media Affect: Aquifer used for drinking water supply
Potential Contaminants of Concern: Gasoline
Site History: Not reported

LUST:
Global Id: T10000011279
Contact Type: Regional Board Caseworker
Contact Name: DAVID M. BJOSTAD
Organization Name: LOS ANGELES RWQCB (REGION 4)
Address: 320 W. 4th Street, Suite 200
City: Los Angeles
Email: dave.bjostad@waterboards.ca.gov
Phone Number: Not reported

LUST:
Global Id: T10000011279
Action Type: RESPONSE
Date: 04/05/2018
Action: Other Report / Document

Global Id: T10000011279
Action Type: RESPONSE
Date: 10/15/2018
Action: Final Remedial Action Report / Corrective Action Report

Global Id: T10000011279
Action Type: Other
Date: 02/08/2018
Action: Leak Discovery

Global Id: T10000011279
Action Type: RESPONSE
Date: 10/08/2018
Action: Request for Closure - Regulator Responded

Global Id: T10000011279

Map ID
Direction
Distance
Elevation

MAP FINDINGS

Site

Database(s)

EDR ID Number
EPA ID Number

HONDA OF HOLLYWOOD (Continued)

S121475790

Action Type: REMEDIATION
Date: 08/20/2018
Action: Excavation

Global Id: T10000011279
Action Type: ENFORCEMENT
Date: 11/28/2018
Action: Technical Correspondence / Assistance / Other

Global Id: T10000011279
Action Type: ENFORCEMENT
Date: 02/08/2018
Action: Referral to Regional Board

Global Id: T10000011279
Action Type: ENFORCEMENT
Date: 03/06/2018
Action: Staff Letter

Global Id: T10000011279
Action Type: ENFORCEMENT
Date: 12/21/2018
Action: Notification - Preclosure

Global Id: T10000011279
Action Type: Other
Date: 02/08/2018
Action: Leak Reported

Global Id: T10000011279
Action Type: ENFORCEMENT
Date: 05/15/2018
Action: Staff Letter

Global Id: T10000011279
Action Type: ENFORCEMENT
Date: 04/29/2019
Action: Closure/No Further Action Letter

Global Id: T10000011279
Action Type: Other
Date: 02/08/2018
Action: Leak Began

LUST:

Global Id: T10000011279
Status: Open - Active
Status Date: 02/08/2018

Global Id: T10000011279
Status: Open - Case Begin Date
Status Date: 02/08/2018

Global Id: T10000011279
Status: Open - Remediation
Status Date: 05/15/2018

Map ID
Direction
Distance
Elevation

MAP FINDINGS

Site

Database(s)

EDR ID Number
EPA ID Number

HONDA OF HOLLYWOOD (Continued)

S121475790

Global Id: T10000011279
Status: Completed - Case Closed
Status Date: 04/30/2019

CERS:

Name: HONDA OF HOLLYWOOD
Address: 6522 SANTA MONICA BLVD
City,State,Zip: LOS ANGELES, CA 90038
Site ID: 433629
CERS ID: T10000011279
CERS Description: Leaking Underground Storage Tank Cleanup Site

Affiliation:

Affiliation Type Desc: Regional Board Caseworker
Entity Name: DAVID M. BJOSTAD - LOS ANGELES RWQCB (REGION 4)
Entity Title: Not reported
Affiliation Address: 320 W. 4th Street, Suite 200
Affiliation City: Los Angeles
Affiliation State: CA
Affiliation Country: Not reported
Affiliation Zip: Not reported
Affiliation Phone: Not reported

Z188
SSE
1/4-1/2
0.409 mi.
2157 ft.

MOBIL #18-LA4
6301 SANTA MONICA BL
LOS ANGELES, CA
Site 1 of 5 in cluster Z

RGA LUST **S114653470**
N/A

Relative:
Lower
Actual:
303 ft.

RGA LUST:
Name: MOBIL #18-LA4
Address: 6301 SANTA MONICA BL
City: LOS ANGELES
State: LOS ANGELES
2012 MOBIL #18-LA4 6301 SANTA MONICA BL
Name: MOBIL #18-LA4
Address: 6301 SANTA MONICA BL
City: LOS ANGELES
State: LOS ANGELES
2011 MOBIL #18-LA4 6301 SANTA MONICA BL
Name: MOBIL #18-LA4
Address: 6301 SANTA MONICA BL
City: LOS ANGELES
State: LOS ANGELES
2010 MOBIL #18-LA4 6301 SANTA MONICA BL
Name: MOBIL #18-LA4
Address: 6301 SANTA MONICA BL
City: LOS ANGELES
State: LOS ANGELES
2009 MOBIL #18-LA4 6301 SANTA MONICA BL
Name: MOBIL #18-LA4
Address: 6301 SANTA MONICA BL
City: LOS ANGELES
State: LOS ANGELES
2008 MOBIL #18-LA4 6301 SANTA MONICA BL
Name: MOBIL #18-LA4

Map ID
Direction
Distance
Elevation

MAP FINDINGS

Site

Database(s)

EDR ID Number
EPA ID Number

MOBIL #18-LA4 (Continued)

S114653470

Address: 6301 SANTA MONICA BL
City: LOS ANGELES
State: LOS ANGELES
2007 MOBIL #18-LA4 6301 SANTA MONICA BL
Name: MOBIL #18-LA4
Address: 6301 SANTA MONICA BL
City: LOS ANGELES
State: LOS ANGELES
2006 MOBIL #18-LA4 6301 SANTA MONICA BL
Name: MOBIL #18-LA4
Address: 6301 SANTA MONICA BL
City: LOS ANGELES
State: LOS ANGELES
2005 MOBIL #18-LA4 6301 SANTA MONICA BL
Name: MOBIL #18-LA4
Address: 6301 SANTA MONICA BL
City: LOS ANGELES
State: LOS ANGELES
2004 MOBIL #18-LA4 6301 SANTA MONICA BL
Name: MOBIL #18-LA4
Address: 6301 SANTA MONICA BL
City: LOS ANGELES
State: LOS ANGELES
2003 MOBIL #18-LA4 6301 SANTA MONICA BL
Name: MOBIL #18-LA4
Address: 6301 SANTA MONICA BL
City: LOS ANGELES
State: LOS ANGELES
2002 MOBIL #18-LA4 6301 SANTA MONICA BL

Z189
SSE
1/4-1/2
0.409 mi.
2157 ft.

MOBIL OIL CORP #11-LA4
6301 SANTA MONICA BLVD
LOS ANGELES, CA 90038

SWEEPS UST
CA FID UST
CHMIRS

S101583617
N/A

Site 2 of 5 in cluster Z

Relative:
Lower
Actual:
303 ft.

SWEEPS UST:
Name: MOBIL OIL CORP #11-LA4
Address: 6301 SANTA MONICA BLVD
City: LOS ANGELES
Status: Active
Comp Number: 2078
Number: 1
Board Of Equalization: 44-000400
Referral Date: 07-26-93
Action Date: 04-07-94
Created Date: 02-29-88
Owner Tank Id: Not reported
SWRCB Tank Id: 19-050-002078-000001
Tank Status: A
Capacity: 1000
Active Date: 04-20-88
Tank Use: OIL
STG: W
Content: WASTE OIL
Number Of Tanks: 4

Name: MOBIL OIL CORP #11-LA4

Map ID
Direction
Distance
Elevation

MAP FINDINGS

Site

Database(s)

EDR ID Number
EPA ID Number

MOBIL OIL CORP #11-LA4 (Continued)

S101583617

Address: 6301 SANTA MONICA BLVD
City: LOS ANGELES
Status: Active
Comp Number: 2078
Number: 1
Board Of Equalization: 44-000400
Referral Date: 07-26-93
Action Date: 04-07-94
Created Date: 02-29-88
Owner Tank Id: Not reported
SWRCB Tank Id: 19-050-002078-000002
Tank Status: A
Capacity: 12000
Active Date: 04-20-88
Tank Use: M.V. FUEL
STG: P
Content: REG UNLEADED
Number Of Tanks: Not reported

Name: MOBIL OIL CORP #11-LA4
Address: 6301 SANTA MONICA BLVD
City: LOS ANGELES
Status: Active
Comp Number: 2078
Number: 1
Board Of Equalization: 44-000400
Referral Date: 07-26-93
Action Date: 04-07-94
Created Date: 02-29-88
Owner Tank Id: Not reported
SWRCB Tank Id: 19-050-002078-000003
Tank Status: A
Capacity: 10000
Active Date: 04-20-88
Tank Use: M.V. FUEL
STG: P
Content: REG UNLEADED
Number Of Tanks: Not reported

Name: MOBIL OIL CORP #11-LA4
Address: 6301 SANTA MONICA BLVD
City: LOS ANGELES
Status: Active
Comp Number: 2078
Number: 1
Board Of Equalization: 44-000400
Referral Date: 07-26-93
Action Date: 04-07-94
Created Date: 02-29-88
Owner Tank Id: Not reported
SWRCB Tank Id: 19-050-002078-000004
Tank Status: A
Capacity: 10000
Active Date: 04-20-88
Tank Use: M.V. FUEL
STG: P
Content: REG UNLEADED

Map ID
Direction
Distance
Elevation

MAP FINDINGS

Site

Database(s)

EDR ID Number
EPA ID Number

MOBIL OIL CORP #11-LA4 (Continued)

S101583617

Number Of Tanks: Not reported

CA FID UST:

Facility ID: 19004994
Regulated By: UTNKA
Regulated ID: 00039865
Cortese Code: Not reported
SIC Code: Not reported
Facility Phone: 2134652587
Mail To: Not reported
Mailing Address: 612 S FLOWER ST
Mailing Address 2: Not reported
Mailing City,St,Zip: LOS ANGELES 900380000
Contact: Not reported
Contact Phone: Not reported
DUNs Number: Not reported
NPDES Number: Not reported
EPA ID: Not reported
Comments: Not reported
Status: Active

CHMIRS:

Name: Not reported
Address: 6301 SANTA MONICA BLVD
City,State,Zip: LOS ANGELES, CA 90038
OES Incident Number: 08-2326
OES notification: 03/25/2008
OES Date: Not reported
OES Time: Not reported
Date Completed: Not reported
Property Use: Not reported
Agency Id Number: Not reported
Agency Incident Number: Not reported
Time Notified: Not reported
Time Completed: Not reported
Surrounding Area: Not reported
Estimated Temperature: Not reported
Property Management: Not reported
More Than Two Substances Involved?: Not reported
Resp Agency Personel # Of Decontaminated: Not reported
Responding Agency Personel # Of Injuries: Not reported
Responding Agency Personel # Of Fatalities: Not reported
Others Number Of Decontaminated: Not reported
Others Number Of Injuries: Not reported
Others Number Of Fatalities: Not reported
Vehicle Make/year: Not reported
Vehicle License Number: Not reported
Vehicle State: Not reported
Vehicle Id Number: Not reported
CA DOT PUC/ICC Number: Not reported
Company Name: Not reported
Reporting Officer Name/ID: Not reported
Report Date: Not reported
Facility Telephone: Not reported
Waterway Involved: No
Waterway: Not reported

Map ID
 Direction
 Distance
 Elevation

MAP FINDINGS

Site

Database(s)

EDR ID Number
 EPA ID Number

MOBIL OIL CORP #11-LA4 (Continued)

S101583617

| | |
|------------------------|---|
| Spill Site: | Service Station |
| Cleanup By: | Responsible Party |
| Containment: | Not reported |
| What Happened: | Not reported |
| Type: | Not reported |
| Measure: | Liters(s) |
| Other: | Not reported |
| Date/Time: | 2200 |
| Year: | 2008 |
| Agency: | Veeder Root |
| Incident Date: | 3/25/2008 |
| Admin Agency: | Los Angeles City Fire Department |
| Amount: | Not reported |
| Contained: | Yes |
| Site Type: | Not reported |
| E Date: | Not reported |
| Substance: | Gasoline |
| Quantity Released: | 1 |
| Unknown: | Not reported |
| Substance #2: | Not reported |
| Substance #3: | Not reported |
| Evacuations: | 0 |
| Number of Injuries: | 0 |
| Number of Fatalities: | 0 |
| #1 Pipeline: | Not reported |
| #2 Pipeline: | Not reported |
| #3 Pipeline: | Not reported |
| #1 Vessel >= 300 Tons: | Not reported |
| #2 Vessel >= 300 Tons: | Not reported |
| #3 Vessel >= 300 Tons: | Not reported |
| Evacs: | Not reported |
| Injuries: | Not reported |
| Fatals: | Not reported |
| Comments: | Not reported |
| Description: | Caller states substance was released from dispenser number 1 due to a leaky hose. |

Z190 **MOBIL #18-LA4**
SSE **6301 SANTA MONICA BL**
1/4-1/2 **LOS ANGELES, CA 90038**
0.409 mi.
2157 ft. **Site 3 of 5 in cluster Z**

LUST **S106116257**
CERS **N/A**

| | | |
|----------------------------------|-----------------|---|
| Relative: Lower | LUST: | |
| Actual: 303 ft. | Name: | MOBIL #18-LA4 |
| | Address: | 6301 SANTA MONICA BL |
| | City,State,Zip: | LOS ANGELES, CA 90038 |
| | Lead Agency: | LOS ANGELES RWQCB (REGION 4) |
| | Case Type: | LUST Cleanup Site |
| | Geo Track: | http://geotracker.waterboards.ca.gov/profile_report.asp?global_id=T0603799318 |
| | Global Id: | T0603799318 |
| | Latitude: | 34.090837 |
| | Longitude: | -118.326877 |
| | Status: | Completed - Case Closed |
| | Status Date: | 12/17/2009 |
| | Case Worker: | DMB |
| | RB Case Number: | 900380452 |
| | Local Agency: | LOS ANGELES, CITY OF |

Map ID
Direction
Distance
Elevation

MAP FINDINGS

Site

Database(s)

EDR ID Number
EPA ID Number

MOBIL #18-LA4 (Continued)

S106116257

File Location: Regional Board
Local Case Number: UNK
Potential Media Affect: Aquifer used for drinking water supply
Potential Contaminants of Concern: Gasoline
Site History: Not reported

LUST:

Global Id: T0603799318
Contact Type: Regional Board Caseworker
Contact Name: DAVID M. BJOSTAD
Organization Name: LOS ANGELES RWQCB (REGION 4)
Address: 320 W. 4th Street, Suite 200
City: Los Angeles
Email: dave.bjostad@waterboards.ca.gov
Phone Number: Not reported

Global Id: T0603799318
Contact Type: Local Agency Caseworker
Contact Name: TBD
Organization Name: LOS ANGELES, CITY OF
Address: 200 N. MAIN ST. RM. 970
City: LOS ANGELES
Email: Not reported
Phone Number: 2134826528

LUST:

Global Id: T0603799318
Action Type: Other
Date: 03/01/2001
Action: Leak Discovery

Global Id: T0603799318
Action Type: RESPONSE
Date: 01/15/2004
Action: Monitoring Report - Quarterly

Global Id: T0603799318
Action Type: RESPONSE
Date: 10/15/2006
Action: Monitoring Report - Quarterly

Global Id: T0603799318
Action Type: RESPONSE
Date: 10/15/2003
Action: Monitoring Report - Quarterly

Global Id: T0603799318
Action Type: RESPONSE
Date: 04/15/2004
Action: Monitoring Report - Quarterly

Global Id: T0603799318
Action Type: RESPONSE
Date: 12/06/2007
Action: Soil and Water Investigation Workplan

Global Id: T0603799318

Map ID
Direction
Distance
Elevation

MAP FINDINGS

Site

Database(s)

EDR ID Number
EPA ID Number

MOBIL #18-LA4 (Continued)

S106116257

Action Type: RESPONSE
Date: 03/18/2005
Action: Soil and Water Investigation Workplan

Global Id: T0603799318
Action Type: RESPONSE
Date: 11/05/2003
Action: Well Installation Report

Global Id: T0603799318
Action Type: RESPONSE
Date: 10/15/2004
Action: Monitoring Report - Quarterly

Global Id: T0603799318
Action Type: RESPONSE
Date: 04/15/2005
Action: Monitoring Report - Quarterly

Global Id: T0603799318
Action Type: RESPONSE
Date: 01/15/2005
Action: Monitoring Report - Quarterly

Global Id: T0603799318
Action Type: REMEDIATION
Date: 03/12/2001
Action: Excavation

Global Id: T0603799318
Action Type: REMEDIATION
Date: 05/06/2008
Action: Soil Vapor Extraction (SVE)

Global Id: T0603799318
Action Type: RESPONSE
Date: 04/15/2006
Action: Monitoring Report - Quarterly

Global Id: T0603799318
Action Type: RESPONSE
Date: 10/15/2005
Action: Monitoring Report - Quarterly

Global Id: T0603799318
Action Type: RESPONSE
Date: 01/15/2006
Action: Monitoring Report - Quarterly

Global Id: T0603799318
Action Type: RESPONSE
Date: 07/15/2005
Action: Monitoring Report - Quarterly

Global Id: T0603799318
Action Type: Other
Date: 04/20/2001

Map ID
Direction
Distance
Elevation

MAP FINDINGS

Site

Database(s)

EDR ID Number
EPA ID Number

MOBIL #18-LA4 (Continued)

S106116257

Action: Leak Reported

Global Id: T0603799318
Action Type: RESPONSE
Date: 07/15/2006
Action: Monitoring Report - Quarterly

Global Id: T0603799318
Action Type: RESPONSE
Date: 07/15/2007
Action: Monitoring Report - Quarterly

Global Id: T0603799318
Action Type: RESPONSE
Date: 10/15/2007
Action: Monitoring Report - Quarterly

Global Id: T0603799318
Action Type: RESPONSE
Date: 01/15/2007
Action: Monitoring Report - Quarterly

Global Id: T0603799318
Action Type: RESPONSE
Date: 09/19/2007
Action: Interim Remedial Action Report

Global Id: T0603799318
Action Type: RESPONSE
Date: 04/15/2007
Action: Monitoring Report - Quarterly

Global Id: T0603799318
Action Type: RESPONSE
Date: 09/12/2007
Action: Soil and Water Investigation Report

Global Id: T0603799318
Action Type: RESPONSE
Date: 12/12/2008
Action: Well Installation Report

Global Id: T0603799318
Action Type: RESPONSE
Date: 10/15/2008
Action: Monitoring Report - Quarterly

Global Id: T0603799318
Action Type: RESPONSE
Date: 01/15/2009
Action: Monitoring Report - Quarterly

Global Id: T0603799318
Action Type: RESPONSE
Date: 08/18/2008
Action: Pilot Study / Treatability Workplan

Map ID
Direction
Distance
Elevation

MAP FINDINGS

Site

Database(s)

EDR ID Number
EPA ID Number

MOBIL #18-LA4 (Continued)

S106116257

Global Id: T0603799318
Action Type: RESPONSE
Date: 07/15/2009
Action: Monitoring Report - Semi-Annually

Global Id: T0603799318
Action Type: RESPONSE
Date: 05/14/2008
Action: Soil and Water Investigation Workplan

Global Id: T0603799318
Action Type: RESPONSE
Date: 01/15/2008
Action: Monitoring Report - Quarterly

Global Id: T0603799318
Action Type: ENFORCEMENT
Date: 06/15/2009
Action: Staff Letter

Global Id: T0603799318
Action Type: RESPONSE
Date: 04/17/2009
Action: Well Installation Report

Global Id: T0603799318
Action Type: RESPONSE
Date: 04/15/2009
Action: Monitoring Report - Quarterly

Global Id: T0603799318
Action Type: RESPONSE
Date: 01/15/2003
Action: Monitoring Report - Quarterly

Global Id: T0603799318
Action Type: ENFORCEMENT
Date: 08/30/2002
Action: Staff Letter

Global Id: T0603799318
Action Type: ENFORCEMENT
Date: 07/30/2002
Action: Staff Letter

Global Id: T0603799318
Action Type: ENFORCEMENT
Date: 11/05/2009
Action: Site Visit / Inspection / Sampling

Global Id: T0603799318
Action Type: ENFORCEMENT
Date: 12/17/2009
Action: Closure/No Further Action Letter

Global Id: T0603799318
Action Type: RESPONSE

Map ID
Direction
Distance
Elevation

MAP FINDINGS

Site

Database(s)

EDR ID Number
EPA ID Number

MOBIL #18-LA4 (Continued)

S106116257

Date: 07/07/2009
Action: Pilot Study/ Treatability Report

Global Id: T0603799318
Action Type: RESPONSE
Date: 10/15/2009
Action: Monitoring Report - Semi-Annually

Global Id: T0603799318
Action Type: RESPONSE
Date: 09/29/2009
Action: Request for Closure

Global Id: T0603799318
Action Type: RESPONSE
Date: 10/15/2002
Action: Monitoring Report - Quarterly

Global Id: T0603799318
Action Type: RESPONSE
Date: 04/15/2008
Action: Monitoring Report - Quarterly

Global Id: T0603799318
Action Type: RESPONSE
Date: 11/27/2002
Action: Soil and Water Investigation Report

Global Id: T0603799318
Action Type: RESPONSE
Date: 09/03/2002
Action: Soil and Water Investigation Workplan

Global Id: T0603799318
Action Type: ENFORCEMENT
Date: 05/27/2004
Action: Staff Letter

Global Id: T0603799318
Action Type: RESPONSE
Date: 07/15/2004
Action: Monitoring Report - Quarterly

Global Id: T0603799318
Action Type: RESPONSE
Date: 07/15/2003
Action: Monitoring Report - Quarterly

Global Id: T0603799318
Action Type: RESPONSE
Date: 04/15/2003
Action: Monitoring Report - Quarterly

LUST:
Global Id: T0603799318
Status: Open - Case Begin Date
Status Date: 03/01/2001

Map ID
Direction
Distance
Elevation

MAP FINDINGS

Site

Database(s)

EDR ID Number
EPA ID Number

MOBIL #18-LA4 (Continued)

S106116257

| | |
|--------------|-------------------------|
| Global Id: | T0603799318 |
| Status: | Open - Site Assessment |
| Status Date: | 11/29/2001 |
| Global Id: | T0603799318 |
| Status: | Open - Site Assessment |
| Status Date: | 01/02/2002 |
| Global Id: | T0603799318 |
| Status: | Open - Site Assessment |
| Status Date: | 11/13/2002 |
| Global Id: | T0603799318 |
| Status: | Open - Site Assessment |
| Status Date: | 09/12/2003 |
| Global Id: | T0603799318 |
| Status: | Open - Site Assessment |
| Status Date: | 03/18/2005 |
| Global Id: | T0603799318 |
| Status: | Open - Site Assessment |
| Status Date: | 10/26/2005 |
| Global Id: | T0603799318 |
| Status: | Open - Site Assessment |
| Status Date: | 08/12/2007 |
| Global Id: | T0603799318 |
| Status: | Open - Site Assessment |
| Status Date: | 12/06/2007 |
| Global Id: | T0603799318 |
| Status: | Open - Site Assessment |
| Status Date: | 05/14/2008 |
| Global Id: | T0603799318 |
| Status: | Open - Site Assessment |
| Status Date: | 11/07/2008 |
| Global Id: | T0603799318 |
| Status: | Open - Site Assessment |
| Status Date: | 03/16/2009 |
| Global Id: | T0603799318 |
| Status: | Completed - Case Closed |
| Status Date: | 12/17/2009 |

LUST REG 4:

| | |
|---------------------|----------------------------|
| Region: | 4 |
| Regional Board: | 04 |
| County: | Los Angeles |
| Facility Id: | 900380452 |
| Status: | Pollution Characterization |
| Substance: | Gasoline |
| Substance Quantity: | Not reported |

Map ID
Direction
Distance
Elevation

MAP FINDINGS

Site

Database(s)

EDR ID Number
EPA ID Number

MOBIL #18-LA4 (Continued)

S106116257

Local Case No: UNK
Case Type: Groundwater
Abatement Method Used at the Site: Not reported
Global ID: T0603799318
W Global ID: Not reported
Staff: TCS
Local Agency: 19050
Cross Street: Not reported
Enforcement Type: NA
Date Leak Discovered: 3/1/2001
Date Leak First Reported: 4/20/2001
Date Leak Record Entered: Not reported
Date Confirmation Began: Not reported
Date Leak Stopped: Not reported
Date Case Last Changed on Database: 9/20/2002
Date the Case was Closed: Not reported
How Leak Discovered: OM
How Leak Stopped: Not reported
Cause of Leak: Corrosion
Leak Source: Piping
Operator: NICK PUIG
Water System: Not reported
Well Name: Not reported
Approx. Dist To Production Well (ft): 9823.672755498792460279299989
Source of Cleanup Funding: Piping
Preliminary Site Assessment Workplan Submitted: Not reported
Preliminary Site Assessment Began: Not reported
Pollution Characterization Began: 11/29/2001
Remediation Plan Submitted: Not reported
Remedial Action Underway: Not reported
Post Remedial Action Monitoring Began: Not reported
Enforcement Action Date: Not reported
Historical Max MTBE Date: 5/8/2003
Hist Max MTBE Conc in Groundwater: 7050
Hist Max MTBE Conc in Soil: 250
Significant Interim Remedial Action Taken: Not reported
GW Qualifier: =
Soil Qualifier: =
Organization: Not reported
Owner Contact: Not reported
Responsible Party: NICK PUIG
RP Address: 3700 W. 190TH ST., TPT2
Program: LUST
Lat/Long: 34.090837 / -1
Local Agency Staff: Not reported
Beneficial Use: Not reported
Priority: Not reported
Cleanup Fund Id: Not reported
Suspended: Not reported
Assigned Name: Not reported
Summary: Haz Mat incident report filed

CERS:

Name: MOBIL #18-LA4
Address: 6301 SANTA MONICA BL
City,State,Zip: LOS ANGELES, CA 90038
Site ID: 260887

Map ID
 Direction
 Distance
 Elevation

MAP FINDINGS

Site

Database(s)

EDR ID Number
 EPA ID Number

MOBIL #18-LA4 (Continued)

S106116257

CERS ID: T0603799318
 CERS Description: Leaking Underground Storage Tank Cleanup Site

Affiliation:
 Affiliation Type Desc: Regional Board Caseworker
 Entity Name: DAVID M. BJOSTAD - LOS ANGELES RWQCB (REGION 4)
 Entity Title: Not reported
 Affiliation Address: 320 W. 4th Street, Suite 200
 Affiliation City: Los Angeles
 Affiliation State: CA
 Affiliation Country: Not reported
 Affiliation Zip: Not reported
 Affiliation Phone: Not reported

Affiliation Type Desc: Local Agency Caseworker
 Entity Name: TBD - LOS ANGELES, CITY OF
 Entity Title: Not reported
 Affiliation Address: 200 N. MAIN ST. RM. 970
 Affiliation City: LOS ANGELES
 Affiliation State: CA
 Affiliation Country: Not reported
 Affiliation Zip: Not reported
 Affiliation Phone: 2134826528

Z191
SSE
1/4-1/2
0.409 mi.
2157 ft.

6301 SANTA MONICA BLVD AT AN EXXON MOBIL STATION
LOS ANGELES, CA
Site 4 of 5 in cluster Z

CHMIRS S109040201
N/A

Relative:
Lower
Actual:
303 ft.

CHMIRS:
 Name: Not reported
 Address: 6301 SANTA MONICA BLVD AT AN EXXON MOBIL STATION
 City,State,Zip: LOS ANGELES, CA
 OES Incident Number: 6-3453
 OES notification: 06/09/2006
 OES Date: Not reported
 OES Time: Not reported
Date Completed: Not reported
 Property Use: Not reported
 Agency Id Number: Not reported
 Agency Incident Number: Not reported
 Time Notified: Not reported
 Time Completed: Not reported
 Surrounding Area: Not reported
 Estimated Temperature: Not reported
 Property Management: Not reported
 More Than Two Substances Involved?: Not reported
 Resp Agncy Personel # Of Decontaminated: Not reported
 Responding Agency Personel # Of Injuries: Not reported
 Responding Agency Personel # Of Fatalities: Not reported
 Others Number Of Decontaminated: Not reported
 Others Number Of Injuries: Not reported
 Others Number Of Fatalities: Not reported
 Vehicle Make/year: Not reported
 Vehicle License Number: Not reported
 Vehicle State: Not reported

Map ID
 Direction
 Distance
 Elevation

MAP FINDINGS

Site

Database(s)

EDR ID Number
 EPA ID Number

(Continued)

S109040201

| | |
|----------------------------|--|
| Vehicle Id Number: | Not reported |
| CA DOT PUC/ICC Number: | Not reported |
| Company Name: | Not reported |
| Reporting Officer Name/ID: | Not reported |
| Report Date: | Not reported |
| Facility Telephone: | Not reported |
| Waterway Involved: | Not reported |
| Waterway: | Not reported |
| Spill Site: | Not reported |
| Cleanup By: | Contractor |
| Containment: | Not reported |
| What Happened: | Not reported |
| Type: | Not reported |
| Measure: | Not reported |
| Other: | Not reported |
| Date/Time: | Not reported |
| Year: | 2006 |
| Agency: | Veeder Root |
| Incident Date: | 6/9/2006 12:00:00 AM |
| Admin Agency: | Los Angeles City Fire Department |
| Amount: | Not reported |
| Contained: | Yes |
| Site Type: | Service Station |
| E Date: | Not reported |
| Substance: | Gasoline |
| Gallons: | 3 |
| Unknown: | 0 |
| Substance #2: | Not reported |
| Substance #3: | Not reported |
| Evacuations: | 0 |
| Number of Injuries: | 0 |
| Number of Fatalities: | 0 |
| #1 Pipeline: | Not reported |
| #2 Pipeline: | Not reported |
| #3 Pipeline: | Not reported |
| #1 Vessel >= 300 Tons: | Not reported |
| #2 Vessel >= 300 Tons: | Not reported |
| #3 Vessel >= 300 Tons: | Not reported |
| Evacs: | Not reported |
| Injuries: | Not reported |
| Fatals: | Not reported |
| Comments: | Not reported |
| Description: | Customer hit gasoline dispenser at a service station that caused the leak. |

Z192
 SSE
 1/4-1/2
 0.410 mi.
 2163 ft.

EPISCOPAL SCHOOL OF LOS ANGELES
6325 & 6331 - 6363 SANTA MONICA BOULEVARD
LOS ANGELES, CA 90038
 Site 5 of 5 in cluster Z

ENVIROSTOR S120714329
 VCP N/A

Relative:
 Lower
 Actual:
 302 ft.

ENVIROSTOR:
 Name: EPISCOPAL SCHOOL OF LOS ANGELES
 Address: 6325 & 6331 - 6363 SANTA MONICA BOULEVARD
 City,State,Zip: LOS ANGELES, CA 90038
 Facility ID: 60002485
 Status: Inactive - Action Required
 Status Date: 06/25/2018

Map ID
Direction
Distance
Elevation

MAP FINDINGS

Site

Database(s)

EDR ID Number
EPA ID Number

EPISCOPAL SCHOOL OF LOS ANGELES (Continued)

S120714329

Site Code: 404939
Site Type: Voluntary Cleanup
Site Type Detailed: Voluntary Cleanup
Acres: 0.77
NPL: NO
Regulatory Agencies: SMBRP
Lead Agency: SMBRP
Program Manager: Aslam Shareef
Supervisor: Shahir Haddad
Division Branch: Southern California Schools & Brownfields Outreach
Assembly: , 50
Senate: , 26
Special Program: CLRRRA Liability Immunity (AB 389)
Restricted Use: NO
Site Mgmt Req: NONE SPECIFIED
Funding: Responsible Party
Latitude: 34.09075
Longitude: -118.3276
APN: NONE SPECIFIED
Past Use: PHOTOGRAPHIC PROCESSING
Potential COC: Tetrachloroethylene (PCE Vinyl chloride)
Confirmed COC: 30022-NO 30028-NO
Potential Description: IA, SV
Alias Name: 401829
Alias Type: Project Code (Site Code)
Alias Name: 404939
Alias Type: Project Code (Site Code)
Alias Name: 60002485
Alias Type: Envirostor ID Number

Completed Info:

Completed Area Name: PROJECT WIDE
Completed Sub Area Name: Not reported
Completed Document Type: Other Report
Completed Date: 02/08/2017
Comments: Background documents: 1) Phase I ESA - 6325 Santa Monica Blvd dated 02/27/12 2) Phase II Investigation - 6323-6327 Santa Monica Blvd dated 03/22/12 3) Environmental Site Assessment 6331-6363 Santa Monica Blvd dated 02/01/16

Completed Area Name: PROJECT WIDE
Completed Sub Area Name: Not reported
Completed Document Type: Preliminary Endangerment Assessment Report
Completed Date: 09/21/2017
Comments: investigation complete. DTSC recommended Land use restriction due to data/information gap

Completed Area Name: PROJECT WIDE
Completed Sub Area Name: Not reported
Completed Document Type: California Land Reuse and Revitalization Agreement
Completed Date: 05/04/2017
Comments: CLRRRA was fully executed.

Completed Area Name: PROJECT WIDE
Completed Sub Area Name: Not reported
Completed Document Type: Correspondence
Completed Date: 05/05/2017
Comments: Letter processed

Map ID
Direction
Distance
Elevation

MAP FINDINGS

Site

Database(s)

EDR ID Number
EPA ID Number

EPISCOPAL SCHOOL OF LOS ANGELES (Continued)

S120714329

Completed Area Name: PROJECT WIDE
Completed Sub Area Name: Not reported
Completed Document Type: Annual Oversight Cost Estimate
Completed Date: 09/11/2017
Comments: Annual cost estimate mailed to RP.

Completed Area Name: PROJECT WIDE
Completed Sub Area Name: Not reported
Completed Document Type: Correspondence
Completed Date: 12/01/2017
Comments: DTSC processed Inactive Status Letter

Future Area Name: Not reported
Future Sub Area Name: Not reported
Future Document Type: Not reported
Future Due Date: Not reported
Schedule Area Name: PROJECT WIDE
Schedule Sub Area Name: Not reported
Schedule Document Type: Land Use Restriction
Schedule Due Date: 07/10/2018
Schedule Revised Date: Not reported

VCP:

Name: EPISCOPAL SCHOOL OF LOS ANGELES
Address: 6325 & 6331 - 6363 SANTA MONICA BOULEVARD
City,State,Zip: LOS ANGELES, CA 90038
Facility ID: 60002485
Site Type: Voluntary Cleanup
Site Type Detail: Voluntary Cleanup
Site Mgmt. Req.: NONE SPECIFIED
Acres: 0.77
National Priorities List: NO
Cleanup Oversight Agencies: SMBRP
Lead Agency: SMBRP
Lead Agency Description: DTSC - Site Cleanup Program
Project Manager: Aslam Shareef
Supervisor: Shahir Haddad
Division Branch: Southern California Schools & Brownfields Outreach
Site Code: 404939
Assembly: , 50
Senate: , 26
Special Programs Code: CLRRRA Liability Immunity (AB 389)
Status: Inactive - Action Required
Status Date: 06/25/2018
Restricted Use: NO
Funding: Responsible Party
Lat/Long: 34.09075 / -118.3276
APN: NONE SPECIFIED
Past Use: PHOTOGRAPHIC PROCESSING
Potential COC: 30022, 30028
Confirmed COC: 30022-NO,30028-NO
Potential Description: IA, SV
Alias Name: 401829
Alias Type: Project Code (Site Code)
Alias Name: 404939
Alias Type: Project Code (Site Code)
Alias Name: 60002485

Map ID
Direction
Distance
Elevation

MAP FINDINGS

Site

Database(s)

EDR ID Number
EPA ID Number

EPISCOPAL SCHOOL OF LOS ANGELES (Continued)

S120714329

Alias Type: Envirostor ID Number

Completed Info:

Completed Area Name: PROJECT WIDE
Completed Sub Area Name: Not reported
Completed Document Type: Other Report
Completed Date: 02/08/2017
Comments: Background documents: 1) Phase I ESA - 6325 Santa Monica Blvd dated 02/27/12 2) Phase II Investigation - 6323-6327 Santa Monica Blvd dated 03/22/12 3) Environmental Site Assessment 6331-6363 Santa Monica Blvd dated 02/01/16

Completed Area Name: PROJECT WIDE
Completed Sub Area Name: Not reported
Completed Document Type: Preliminary Endangerment Assessment Report
Completed Date: 09/21/2017
Comments: investigation complete. DTSC recommended Land use restriction due to data/information gap

Completed Area Name: PROJECT WIDE
Completed Sub Area Name: Not reported
Completed Document Type: California Land Reuse and Revitalization Agreement
Completed Date: 05/04/2017
Comments: CLRRRA was fully executed.

Completed Area Name: PROJECT WIDE
Completed Sub Area Name: Not reported
Completed Document Type: Correspondence
Completed Date: 05/05/2017
Comments: Letter processed

Completed Area Name: PROJECT WIDE
Completed Sub Area Name: Not reported
Completed Document Type: Annual Oversight Cost Estimate
Completed Date: 09/11/2017
Comments: Annual cost estimate mailed to RP.

Completed Area Name: PROJECT WIDE
Completed Sub Area Name: Not reported
Completed Document Type: Correspondence
Completed Date: 12/01/2017
Comments: DTSC processed Inactive Status Letter

Future Area Name: Not reported
Future Sub Area Name: Not reported
Future Document Type: Not reported
Future Due Date: Not reported
Schedule Area Name: PROJECT WIDE
Schedule Sub Area Name: Not reported
Schedule Document Type: Land Use Restriction
Schedule Due Date: 07/10/2018
Schedule Revised Date: Not reported

Map ID
Direction
Distance
Elevation

MAP FINDINGS

Site

Database(s)

EDR ID Number
EPA ID Number

X193 **PACIFIC TITLE AND ART STUDIO**
SSE **6350 SANTA MONICA BLVD.**
1/4-1/2 **LOS ANGELES, CA 90038**
0.412 mi.
2176 ft. **Site 3 of 4 in cluster X**

CPS-SLIC **S118504513**
CERS **N/A**

Relative:
Lower

CPS-SLIC:

Actual:
301 ft.

Name: FORMER PACIFIC TITLE AND ART STUDIO (PTAS)
Address: 6350 SANTA MONICA BOULEVARD
City,State,Zip: HOLLYWOOD, CA 90038
Region: STATE
Facility Status: Open - Eligible for Closure
Status Date: 11/16/2015
Global Id: SL0603786691
Lead Agency: LOS ANGELES RWQCB (REGION 4)
Lead Agency Case Number: Not reported
Latitude: 34.090493
Longitude: -118.328047
Case Type: Cleanup Program Site
Case Worker: NLA
Local Agency: Not reported
RB Case Number: 1224
File Location: Regional Board
Potential Media Affected: Indoor Air, Other Groundwater (uses other than drinking water), Soil, Soil Vapor

Potential Contaminants of Concern: * Chlorinated Hydrocarbons, Tetrachloroethylene (PCE)
Site History: The Site was occupied by a motion picture post-production facility where titles, visual effects and special effects were applied onto motion picture film. The former Pacific Title and Art Studio (PTAS) was a post-production motion picture facility that operated from approximately 1946 to 2009. Operations in the main building included internal film developing and associated film cleaning and optical printing to support post-production processes. The main building housed office space, film developing, printing and film cleaning process units, studios and film viewing theaters. The garage-like structure in the southwest portion of the subject property was used for storage of equipment, paints, janitorial chemicals and other materials. In 2009, the Amidi Group acquired ownership of the property from PTAS for re- development of the main building into an executive office complex. The redevelopment was completed in June 2013.

[Click here to access the California GeoTracker records for this facility:](#)

CERS:

Name: FORMER PACIFIC TITLE AND ART STUDIO (PTAS)
Address: 6350 SANTA MONICA BOULEVARD
City,State,Zip: HOLLYWOOD, CA 90038
Site ID: 225227
CERS ID: SL0603786691
CERS Description: Cleanup Program Site

Affiliation:

Affiliation Type Desc: Regional Board Caseworker
Entity Name: NICOLE ALKOV - LOS ANGELES RWQCB (REGION 4)
Entity Title: Not reported
Affiliation Address: 320 W 4th Street, Suite 200
Affiliation City: LOS ANGELES
Affiliation State: CA

Map ID
Direction
Distance
Elevation

MAP FINDINGS

Site

Database(s)

EDR ID Number
EPA ID Number

PACIFIC TITLE AND ART STUDIO (Continued)

S118504513

Affiliation Country: Not reported
Affiliation Zip: Not reported
Affiliation Phone: 2135766677

Name: PACIFIC TITLE AND ART STUDIO
Address: 6350 SANTA MONICA BLVD.
City,State,Zip: LOS ANGELES, CA 900381620
Site ID: 485727
CERS ID: 110000782396
CERS Description: US EPA Air Emission Inventory System (EIS)

Affiliation:

Affiliation Type Desc: Regional Board Caseworker
Entity Name: ANGELICA CASTANEDA LOS ANGELES RWQCB REGN 4TH
Entity Title: Not reported
Affiliation Address: 320 W 4TH ST NA SUITE 200
Affiliation City: LOSANGELES
Affiliation State: Not reported
Affiliation Country: Not reported
Affiliation Zip: Not reported
Affiliation Phone: Not reported

Affiliation Type Desc: Environmental Contact
Entity Name: BOB WEBER
Entity Title: Not reported
Affiliation Address: 6350 SANTA MONICA BLVD
Affiliation City: LOSANGELES
Affiliation State: CA
Affiliation Country: Not reported
Affiliation Zip: Not reported
Affiliation Phone: Not reported

X194
SSE
1/4-1/2
0.412 mi.
2176 ft.

**PACIFIC TITLE MIRAGE OPTICAL
6350 SANTA MONICA BLVD.
LOS ANGELES, CA 90038**

**RCRA-SQG 1000249958
BROWNFIELDS CAD028571529
EMI
CERS**

Site 4 of 4 in cluster X

**Relative:
Lower**

RCRA-SQG:

Date form received by agency: 03/04/1999
Facility name: PACIFIC TITLE MIRAGE OPTICAL
Site name: PACIFIC TITLE/MIRAGE, INC.
Facility address: 6350 SANTA MONICA BLVD.
LOS ANGELES, CA 90038-1620

EPA ID: CAD028571529
Contact: ROBERT WEBER
Contact address: Not reported
Not reported

Contact country: US
Contact telephone: 213-464-0121
Telephone ext.: 189
Contact email: Not reported
EPA Region: 09
Classification: Small Small Quantity Generator
Description: Handler: generates more than 100 and less than 1000 kg of hazardous waste during any calendar month and accumulates less than 6000 kg of

Map ID
Direction
Distance
Elevation

MAP FINDINGS

Site

Database(s)

EDR ID Number
EPA ID Number

PACIFIC TITLE MIRAGE OPTICAL (Continued)

1000249958

hazardous waste at any time; or generates 100 kg or less of hazardous waste during any calendar month, and accumulates more than 1000 kg of hazardous waste at any time

Owner/Operator Summary:

Owner/operator name: PACIFIC TITLE MIRAGE INC
Owner/operator address: 6350 SANTA MONICA BLVD
LOS ANGELES, CA 90038
Owner/operator country: Not reported
Owner/operator telephone: 213-464-0121
Owner/operator email: Not reported
Owner/operator fax: Not reported
Owner/operator extension: Not reported
Legal status: Private
Owner/Operator Type: Owner
Owner/Op start date: Not reported
Owner/Op end date: Not reported

Owner/operator name: NOT REQUIRED
Owner/operator address: NOT REQUIRED
NOT REQUIRED, ME 99999

Owner/operator country: Not reported
Owner/operator telephone: 415-555-1212
Owner/operator email: Not reported
Owner/operator fax: Not reported
Owner/operator extension: Not reported
Legal status: Private
Owner/Operator Type: Operator
Owner/Op start date: Not reported
Owner/Op end date: Not reported

Handler Activities Summary:

U.S. importer of hazardous waste: No
Mixed waste (haz. and radioactive): No
Recycler of hazardous waste: No
Transporter of hazardous waste: No
Treater, storer or disposer of HW: No
Underground injection activity: No
On-site burner exemption: No
Furnace exemption: No
Used oil fuel burner: No
Used oil processor: No
Used oil refiner: No
Used oil fuel marketer to burner: No
Used oil Specification marketer: No
Used oil transfer facility: No
Used oil transporter: No

Historical Generators:

Date form received by agency: 06/22/1998
Site name: PACIFIC TITLE MIRAGE OPTICAL
Classification: Small Quantity Generator

Hazardous Waste Summary:

Map ID
Direction
Distance
Elevation

MAP FINDINGS

Site

Database(s)

EDR ID Number
EPA ID Number

PACIFIC TITLE MIRAGE OPTICAL (Continued)

1000249958

. Waste code: D011
. Waste name: SILVER

. Waste code: F002
. Waste name: THE FOLLOWING SPENT HALOGENATED SOLVENTS: TETRACHLOROETHYLENE, METHYLENE CHLORIDE, TRICHLOROETHYLENE, 1,1,1-TRICHLOROETHANE, CHLOROBENZENE, 1,1,2-TRICHLORO-1,2,2-TRIFLUOROETHANE, ORTHO-DICHLOROBENZENE, TRICHLOROFLUOROMETHANE, AND 1,1,2, TRICHLOROETHANE; ALL SPENT SOLVENT MIXTURES/BLENDS CONTAINING, BEFORE USE, A TOTAL OF TEN PERCENT OR MORE (BY VOLUME) OF ONE OR MORE OF THE ABOVE HALOGENATED SOLVENTS OR THOSE SOLVENTS LISTED IN F001, F004, AND F005; AND STILL BOTTOMS FROM THE RECOVERY OF THESE SPENT SOLVENTS AND SPENT SOLVENT MIXTURES.

Violation Status: No violations found

BROWNFIELDS:

Name: FORMER PACIFIC TITLE AND ART STUDIO (PTAS)
Address: 6350 SANTA MONICA BOULEVARD
City,State,Zip: HOLLYWOOD, CA 90038
Global ID: SL0603786691
Latitude: 34.090493
Longitude: -118.328047
Project Type: Cleanup Program Site
Status: Open - Eligible for Closure
Status Date: 11/16/2015
Lead Agency: LOS ANGELES RWQCB (REGION 4)
Last Correspondence Date: 01/16/2019
Release Type: Clarifier / Dry Cleaning Unit / Vapor Degreaser, Other Type of Release, Surface Discharge
Contaminant(s) of Concern: * Chlorinated Hydrocarbons, Tetrachloroethylene (PCE)
Media of Concern: Indoor Air, Other Groundwater (uses other than drinking water), Soil, Soil Vapor
Past Use(s) that Caused Contamination: HAZARDOUS WASTE STORAGE - TANKS/CONTAINERS, LABORATORIES- CHEMICAL, PHOTOGRAPHIC PROCESSING
Human Health Exposure Controlled: YES
Human Health Exposure Controlled Date: 11/16/2015
Groundwater Migration Controlled: YES
Groundwater Migration Controlled Date: 11/16/2015
Primary Caseworker Name: NICOLE ALKOV
Primary Caseworker Organization Name: LOS ANGELES RWQCB (REGION 4)
Primary Caseworker Phone Number: 213-576-6677
Primary Caseworker Address: 320 W 4TH STREET, SUITE 200
Primary Caseworker Address: LOS ANGELES
Primary Caseworker Address: CA
Primary Caseworker Email: nicole.alkov@waterboards.ca.gov

EMI:

Name: PACIFIC TITLE & ART STUDIO
Address: 6350 SANTA MONICA BL
City,State,Zip: HOLLYWOOD, CA 900380000
Year: 1987
County Code: 19
Air Basin: SC
Facility ID: 2625
Air District Name: SC
SIC Code: 7814

Map ID
Direction
Distance
Elevation

MAP FINDINGS

Site

Database(s)

EDR ID Number
EPA ID Number

PACIFIC TITLE MIRAGE OPTICAL (Continued)

1000249958

Air District Name: SOUTH COAST AQMD
Community Health Air Pollution Info System: Not reported
Consolidated Emission Reporting Rule: Not reported
Total Organic Hydrocarbon Gases Tons/Yr: 3
Reactive Organic Gases Tons/Yr: 1
Carbon Monoxide Emissions Tons/Yr: 0
NOX - Oxides of Nitrogen Tons/Yr: 0
SOX - Oxides of Sulphur Tons/Yr: 0
Particulate Matter Tons/Yr: 0
Part. Matter 10 Micrometers and Smlr Tons/Yr:0

Name: PACIFIC TITLE & ART STUDIO
Address: 6350 SANTA MONICA BL
City,State,Zip: HOLLYWOOD, CA 900380000
Year: 1995
County Code: 19
Air Basin: SC
Facility ID: 2625
Air District Name: SC
SIC Code: 7812
Air District Name: SOUTH COAST AQMD
Community Health Air Pollution Info System: Not reported
Consolidated Emission Reporting Rule: Not reported
Total Organic Hydrocarbon Gases Tons/Yr: 15
Reactive Organic Gases Tons/Yr: 0
Carbon Monoxide Emissions Tons/Yr: 0
NOX - Oxides of Nitrogen Tons/Yr: 0
SOX - Oxides of Sulphur Tons/Yr: 0
Particulate Matter Tons/Yr: 0
Part. Matter 10 Micrometers and Smlr Tons/Yr:0

Name: PACIFIC TITLE MIRAGE, INC.
Address: 6350 SANTA MONICA BLVD
City,State,Zip: HOLLYWOOD, CA 900380000
Year: 1996
County Code: 19
Air Basin: SC
Facility ID: 2625
Air District Name: SC
SIC Code: 7812
Air District Name: SOUTH COAST AQMD
Community Health Air Pollution Info System: Not reported
Consolidated Emission Reporting Rule: Not reported
Total Organic Hydrocarbon Gases Tons/Yr: 46
Reactive Organic Gases Tons/Yr: 0
Carbon Monoxide Emissions Tons/Yr: 0
NOX - Oxides of Nitrogen Tons/Yr: 0
SOX - Oxides of Sulphur Tons/Yr: 0
Particulate Matter Tons/Yr: 0
Part. Matter 10 Micrometers and Smlr Tons/Yr:0

Name: PACIFIC TITLE AND ART STUDIO
Address: 6350 SANTA MONICA BL
City,State,Zip: HOLLYWOOD, CA 900380000
Year: 1997
County Code: 19
Air Basin: SC

Map ID
Direction
Distance
Elevation

MAP FINDINGS

Site

Database(s)

EDR ID Number
EPA ID Number

PACIFIC TITLE MIRAGE OPTICAL (Continued)

1000249958

Facility ID: 2625
Air District Name: SC
SIC Code: 7812
Air District Name: SOUTH COAST AQMD
Community Health Air Pollution Info System: Not reported
Consolidated Emission Reporting Rule: Not reported
Total Organic Hydrocarbon Gases Tons/Yr: 28
Reactive Organic Gases Tons/Yr: 0
Carbon Monoxide Emissions Tons/Yr: 0
NOX - Oxides of Nitrogen Tons/Yr: 0
SOX - Oxides of Sulphur Tons/Yr: 0
Particulate Matter Tons/Yr: 0
Part. Matter 10 Micrometers and Smlr Tons/Yr:0

Name: PACIFIC TITLE AND ART STUDIO
Address: 6350 SANTA MONICA BL
City,State,Zip: HOLLYWOOD, CA 900380000
Year: 1998
County Code: 19
Air Basin: SC
Facility ID: 2625
Air District Name: SC
SIC Code: 7812
Air District Name: SOUTH COAST AQMD
Community Health Air Pollution Info System: Not reported
Consolidated Emission Reporting Rule: Not reported
Total Organic Hydrocarbon Gases Tons/Yr: 28
Reactive Organic Gases Tons/Yr: 0
Carbon Monoxide Emissions Tons/Yr: 0
NOX - Oxides of Nitrogen Tons/Yr: 0
SOX - Oxides of Sulphur Tons/Yr: 0
Particulate Matter Tons/Yr: 0
Part. Matter 10 Micrometers and Smlr Tons/Yr:0

Name: PACIFIC TITLE AND ART STUDIO
Address: 6350 SANTA MONICA BL
City,State,Zip: HOLLYWOOD, CA 900380000
Year: 1999
County Code: 19
Air Basin: SC
Facility ID: 2625
Air District Name: SC
SIC Code: 7812
Air District Name: SOUTH COAST AQMD
Community Health Air Pollution Info System: Not reported
Consolidated Emission Reporting Rule: Not reported
Total Organic Hydrocarbon Gases Tons/Yr: 28
Reactive Organic Gases Tons/Yr: 0
Carbon Monoxide Emissions Tons/Yr: 0
NOX - Oxides of Nitrogen Tons/Yr: 0
SOX - Oxides of Sulphur Tons/Yr: 0
Particulate Matter Tons/Yr: 0
Part. Matter 10 Micrometers and Smlr Tons/Yr:0

Name: PACIFIC TITLE AND ART STUDIO
Address: 6350 SANTA MONICA BL
City,State,Zip: HOLLYWOOD, CA 900380000

Map ID
Direction
Distance
Elevation

MAP FINDINGS

Site

Database(s)

EDR ID Number
EPA ID Number

PACIFIC TITLE MIRAGE OPTICAL (Continued)

1000249958

Year: 2000
County Code: 19
Air Basin: SC
Facility ID: 2625
Air District Name: SC
SIC Code: 7812
Air District Name: SOUTH COAST AQMD
Community Health Air Pollution Info System: Not reported
Consolidated Emission Reporting Rule: Not reported
Total Organic Hydrocarbon Gases Tons/Yr: 28
Reactive Organic Gases Tons/Yr: 0
Carbon Monoxide Emissions Tons/Yr: 0
NOX - Oxides of Nitrogen Tons/Yr: 0
SOX - Oxides of Sulphur Tons/Yr: 0
Particulate Matter Tons/Yr: 0
Part. Matter 10 Micrometers and Smlr Tons/Yr:0

Name: PACIFIC TITLE AND ART STUDIO
Address: 6350 SANTA MONICA BL
City,State,Zip: HOLLYWOOD, CA 900380000
Year: 2001
County Code: 19
Air Basin: SC
Facility ID: 2625
Air District Name: SC
SIC Code: 7812
Air District Name: SOUTH COAST AQMD
Community Health Air Pollution Info System: Not reported
Consolidated Emission Reporting Rule: Not reported
Total Organic Hydrocarbon Gases Tons/Yr: 28
Reactive Organic Gases Tons/Yr: 20
Carbon Monoxide Emissions Tons/Yr: 0
NOX - Oxides of Nitrogen Tons/Yr: 0
SOX - Oxides of Sulphur Tons/Yr: 0
Particulate Matter Tons/Yr: 0
Part. Matter 10 Micrometers and Smlr Tons/Yr:0

Name: PTM PRODUCTIONS, INC.
Address: 6350 SANTA MONICA BLVD
City,State,Zip: HOLLYWOOD, CA 900380000
Year: 2002
County Code: 19
Air Basin: SC
Facility ID: 115674
Air District Name: SC
SIC Code: 7819
Air District Name: SOUTH COAST AQMD
Community Health Air Pollution Info System: Not reported
Consolidated Emission Reporting Rule: Not reported
Total Organic Hydrocarbon Gases Tons/Yr: 0
Reactive Organic Gases Tons/Yr: 0
Carbon Monoxide Emissions Tons/Yr: 0
NOX - Oxides of Nitrogen Tons/Yr: 0
SOX - Oxides of Sulphur Tons/Yr: 0
Particulate Matter Tons/Yr: 0
Part. Matter 10 Micrometers and Smlr Tons/Yr:0

Map ID
Direction
Distance
Elevation

MAP FINDINGS

Site

Database(s)

EDR ID Number
EPA ID Number

PACIFIC TITLE MIRAGE OPTICAL (Continued)

1000249958

Name: PTM PRODUCTIONS, INC.
Address: 6350 SANTA MONICA BLVD
City,State,Zip: HOLLYWOOD, CA 900380000
Year: 2003
County Code: 19
Air Basin: SC
Facility ID: 115674
Air District Name: SC
SIC Code: 7819
Air District Name: SOUTH COAST AQMD
Community Health Air Pollution Info System: Not reported
Consolidated Emission Reporting Rule: Not reported
Total Organic Hydrocarbon Gases Tons/Yr: 0
Reactive Organic Gases Tons/Yr: 0
Carbon Monoxide Emissions Tons/Yr: 0
NOX - Oxides of Nitrogen Tons/Yr: 0
SOX - Oxides of Sulphur Tons/Yr: 0
Particulate Matter Tons/Yr: 0
Part. Matter 10 Micrometers and Smlr Tons/Yr:0

Name: PTM PRODUCTIONS, INC.
Address: 6350 SANTA MONICA BLVD
City,State,Zip: HOLLYWOOD, CA 900380000
Year: 2004
County Code: 19
Air Basin: SC
Facility ID: 115674
Air District Name: SC
SIC Code: 7819
Air District Name: SOUTH COAST AQMD
Community Health Air Pollution Info System: Not reported
Consolidated Emission Reporting Rule: Not reported
Total Organic Hydrocarbon Gases Tons/Yr: 0.00363
Reactive Organic Gases Tons/Yr: 0
Carbon Monoxide Emissions Tons/Yr: 0
NOX - Oxides of Nitrogen Tons/Yr: 0
SOX - Oxides of Sulphur Tons/Yr: 0
Particulate Matter Tons/Yr: 0
Part. Matter 10 Micrometers and Smlr Tons/Yr:0

CERS:

Name: PTM PRODUCTIONS, INC.
Address: 6350 SANTA MONICA BLVD
City,State,Zip: HOLLYWOOD, CA 90038-1620
Site ID: 488414
CERS ID: 110038061735
CERS Description: US EPA Air Emission Inventory System (EIS)

Map ID
Direction
Distance
Elevation

MAP FINDINGS

Site

Database(s)

EDR ID Number
EPA ID Number

195
North
1/4-1/2
0.435 mi.
2299 ft.

BOB SMITH
1750 N CAHUENGA
HOLLYWOOD, CA 90028

RCRA-SQG 1000219335
CPS-SLIC CAD981993363
FINDS
ECHO
CERS

Relative:
Higher

RCRA-SQG:

Actual:
396 ft.

Date form received by agency: 02/23/1987
Facility name: BOB SMITH
Facility address: 1750 N CAHUENGA
HOLLYWOOD, CA 90028
EPA ID: CAD981993363
Contact: PHIL RUSSELL
Contact address: 1750 N CAHUENGA
HOLLYWOOD, CA 90028
Contact country: US
Contact telephone: 213-466-3211
Contact email: Not reported
EPA Region: 09
Classification: Small Small Quantity Generator
Description: Handler: generates more than 100 and less than 1000 kg of hazardous waste during any calendar month and accumulates less than 6000 kg of hazardous waste at any time; or generates 100 kg or less of hazardous waste during any calendar month, and accumulates more than 1000 kg of hazardous waste at any time

Owner/Operator Summary:

Owner/operator name: BOB SMITH
Owner/operator address: 1750 N CAHUENGA BLVD
HOLLYWOOD, CA 90028
Owner/operator country: Not reported
Owner/operator telephone: 213-466-3211
Owner/operator email: Not reported
Owner/operator fax: Not reported
Owner/operator extension: Not reported
Legal status: Private
Owner/Operator Type: Owner
Owner/Op start date: Not reported
Owner/Op end date: Not reported

Owner/operator name: NOT REQUIRED
Owner/operator address: NOT REQUIRED
NOT REQUIRED, ME 99999
Owner/operator country: Not reported
Owner/operator telephone: 415-555-1212
Owner/operator email: Not reported
Owner/operator fax: Not reported
Owner/operator extension: Not reported
Legal status: Private
Owner/Operator Type: Operator
Owner/Op start date: Not reported
Owner/Op end date: Not reported

Handler Activities Summary:

U.S. importer of hazardous waste: No
Mixed waste (haz. and radioactive): No
Recycler of hazardous waste: No
Transporter of hazardous waste: No

Map ID
Direction
Distance
Elevation

MAP FINDINGS

Site

Database(s)

EDR ID Number
EPA ID Number

BOB SMITH (Continued)

1000219335

Treater, storer or disposer of HW: No
Underground injection activity: No
On-site burner exemption: No
Furnace exemption: No
Used oil fuel burner: No
Used oil processor: No
Used oil refiner: No
Used oil fuel marketer to burner: No
Used oil Specification marketer: No
Used oil transfer facility: No
Used oil transporter: No

Violation Status: No violations found

SLIC REG 4:

Region: 4
Facility Status: No further action required
SLIC: 0963
Substance: TPH
Staff: DBR

CPS-SLIC:

Name: BOB SMITH VOLKSWAGEN
Address: 1750 N CAHUENGA BLVD
City,State,Zip: HOLLYWOOD, CA
Region: STATE
Facility Status: Completed - Case Closed
Status Date: 08/01/2003
Global Id: SL204CC2367
Lead Agency: LOS ANGELES RWQCB (REGION 4)
Lead Agency Case Number: Not reported
Latitude: 34.0928720571429
Longitude: -118.330346028571
Case Type: Cleanup Program Site
Case Worker: Not reported
Local Agency: Not reported
RB Case Number: 0963
File Location: Not reported
Potential Media Affected: Not reported
Potential Contaminants of Concern: Not reported
Site History: Not reported

[Click here to access the California GeoTracker records for this facility:](#)

FINDS:

Registry ID: 110002769834

Environmental Interest/Information System

RCRAInfo is a national information system that supports the Resource Conservation and Recovery Act (RCRA) program through the tracking of events and activities related to facilities that generate, transport, and treat, store, or dispose of hazardous waste. RCRAInfo allows RCRA program staff to track the notification, permit, compliance, and corrective action activities required under RCRA.

Map ID
Direction
Distance
Elevation

MAP FINDINGS

Site

Database(s)

EDR ID Number
EPA ID Number

BOB SMITH (Continued)

1000219335

[Click this hyperlink](#) while viewing on your computer to access additional FINDS: detail in the EDR Site Report.

ECHO:

Envid: 1000219335
Registry ID: 110002769834
DFR URL: <http://echo.epa.gov/detailed-facility-report?fid=110002769834>

CERS:

Name: BOB SMITH VOLKSWAGEN
Address: 1750 N CAHUENGA BLVD
City,State,Zip: HOLLYWOOD, CA
Site ID: 190419
CERS ID: SL204CC2367
CERS Description: Cleanup Program Site

196
NW
1/4-1/2
0.442 mi.
2335 ft.

1646 LOS PALMAS
LOS ANGELES, CA

CHMIRS S105885373
N/A

Relative:
Higher

CHMIRS:

Actual:
374 ft.

Name: Not reported
Address: 1646 LOS PALMAS
City,State,Zip: LOS ANGELES, CA
OES Incident Number: 2-4367
OES notification: 08/13/2002
OES Date: Not reported
OES Time: Not reported
Date Completed: Not reported
Property Use: Not reported
Agency Id Number: Not reported
Agency Incident Number: Not reported
Time Notified: Not reported
Time Completed: Not reported
Surrounding Area: Not reported
Estimated Temperature: Not reported
Property Management: Not reported
More Than Two Substances Involved?: Not reported
Resp Agncy Personel # Of Decontaminated: Not reported
Responding Agency Personel # Of Injuries: Not reported
Responding Agency Personel # Of Fatalities: Not reported
Others Number Of Decontaminated: Not reported
Others Number Of Injuries: Not reported
Others Number Of Fatalities: Not reported
Vehicle Make/year: Not reported
Vehicle License Number: Not reported
Vehicle State: Not reported
Vehicle Id Number: Not reported
CA DOT PUC/ICC Number: Not reported
Company Name: Not reported
Reporting Officer Name/ID: Not reported
Report Date: Not reported
Facility Telephone: Not reported
Waterway Involved: No

Map ID
 Direction
 Distance
 Elevation

MAP FINDINGS

Site

Database(s)

EDR ID Number
 EPA ID Number

(Continued)

S105885373

| | |
|------------------------|--|
| Waterway: | Not reported |
| Spill Site: | Not reported |
| Cleanup By: | Reporting Party |
| Containment: | Not reported |
| What Happened: | Not reported |
| Type: | Not reported |
| Measure: | Not reported |
| Other: | Not reported |
| Date/Time: | Not reported |
| Year: | 2002 |
| Agency: | Los Angeles Bureau of Sanitation |
| Incident Date: | 8/12/2002 12:00:00 AM |
| Admin Agency: | Los Angeles City Fire Department |
| Amount: | Not reported |
| Contained: | Yes |
| Site Type: | Merchant/Business |
| E Date: | Not reported |
| Substance: | Sewage |
| Gallons: | 2805 |
| Unknown: | 0 |
| Substance #2: | Not reported |
| Substance #3: | Not reported |
| Evacuations: | 0 |
| Number of Injuries: | 0 |
| Number of Fatalities: | 0 |
| #1 Pipeline: | Not reported |
| #2 Pipeline: | Not reported |
| #3 Pipeline: | Not reported |
| #1 Vessel >= 300 Tons: | Not reported |
| #2 Vessel >= 300 Tons: | Not reported |
| #3 Vessel >= 300 Tons: | Not reported |
| Evacs: | Not reported |
| Injuries: | Not reported |
| Fatals: | Not reported |
| Comments: | Not reported |
| Description: | A grease blockage in sewer line at a restaurant. |

AA197
 SSW
 1/4-1/2
 0.445 mi.
 2349 ft.

AVA HOLLYWOOD
6648, 6650 W. LEXINGTON AVENUE - 6649, 6665 W. SANTA MONICA
LOS ANGELES, CA 90038

ENVIROSTOR S118757119
VCP N/A

Site 1 of 2 in cluster AA

Relative:
 Lower
 Actual:
 302 ft.

ENVIROSTOR:
 Name: AVA HOLLYWOOD
 Address: 6648, 6650 W. LEXINGTON AVENUE - 6649, 6665 W. SANTA MONICA BOULEWARD
 City,State,Zip: LOS ANGELES, CA 90038
 Facility ID: 60000422
 Status: Certified
 Status Date: 07/25/2018
 Site Code: 301295
 Site Type: Voluntary Cleanup
 Site Type Detailed: Voluntary Cleanup
 Acres: 3.9
 NPL: NO
 Regulatory Agencies: SMBRP
 Lead Agency: SMBRP
 Program Manager: Not reported

Map ID
Direction
Distance
Elevation

MAP FINDINGS

Site

Database(s)

EDR ID Number
EPA ID Number

AVA HOLLYWOOD (Continued)

S118757119

Supervisor: Juli Propes
Division Branch: Cleanup Chatsworth
Assembly: 50
Senate: 26
Special Program: Voluntary Cleanup Program
Restricted Use: NO
Site Mgmt Req: NONE SPECIFIED
Funding: Responsible Party
Latitude: 34.09077
Longitude: -118.3347
APN: 553-202-2008, 553-202-2010, 553-202-2019, 553-202-2024, 553-202-2025
Past Use: FUEL - VEHICLE STORAGE/ REFUELING, MANUFACTURING - LUMBERWOOD PRODUCTS, MANUFACTURING - OTHER, VEHICLE MAINTENANCE, TRANSPORTATION - WAREHOUSING

Potential COC: Asbestos Containing Materials (ACM Lead Tetrachloroethylene (PCE
Confirmed COC: 40001-NO Tetrachloroethylene (PCE 30013-NO

Potential Description: IA, OTH, SOIL, SV

Alias Name: La Pietre
Alias Type: Alternate Name
Alias Name: 553-202-2008
Alias Type: APN
Alias Name: 553-202-2010
Alias Type: APN
Alias Name: 553-202-2019
Alias Type: APN
Alias Name: 553-202-2024
Alias Type: APN
Alias Name: 553-202-2025
Alias Type: APN
Alias Name: 110033607461
Alias Type: EPA (FRS #)
Alias Name: 301295
Alias Type: Project Code (Site Code)
Alias Name: 60000422
Alias Type: Envirostor ID Number

Completed Info:

Completed Area Name: PROJECT WIDE
Completed Sub Area Name: Not reported
Completed Document Type: Letter - Demand
Completed Date: 09/07/2012
Comments: Demand letter sent out

Completed Area Name: OU - Kodak Parcel
Completed Sub Area Name: Not reported
Completed Document Type: Voluntary Cleanup Agreement
Completed Date: 11/13/2012
Comments: VCA signed on 11/9/2012, uploaded 11/13/2012

Completed Area Name: PROJECT WIDE
Completed Sub Area Name: Not reported
Completed Document Type: CEQA - Notice of Exemption
Completed Date: 11/07/2016
Comments: Addendum Completed and signed

Completed Area Name: PROJECT WIDE
Completed Sub Area Name: Not reported
Completed Document Type: Certification

Map ID
Direction
Distance
Elevation

MAP FINDINGS

Site

Database(s)

EDR ID Number
EPA ID Number

AVA HOLLYWOOD (Continued)

S118757119

Completed Date: 06/28/2018
Comments: Not reported

Completed Area Name: PROJECT WIDE
Completed Sub Area Name: Not reported
Completed Document Type: Voluntary Cleanup Agreement
Completed Date: 02/15/2007
Comments: VCA Executed

Completed Area Name: PROJECT WIDE
Completed Sub Area Name: Not reported
Completed Document Type: Preliminary Endangerment Assessment Report
Completed Date: 07/16/2007
Comments: Not reported

Completed Area Name: PROJECT WIDE
Completed Sub Area Name: Not reported
Completed Document Type: Site Characterization Report
Completed Date: 07/16/2007
Comments: Not reported

Completed Area Name: PROJECT WIDE
Completed Sub Area Name: Not reported
Completed Document Type: Fieldwork
Completed Date: 06/12/2008
Comments: Fieldwork for the Soil Gas and Ground water monitoring well installation has started. Estimated to be completed in 2 weeks.

Completed Area Name: PROJECT WIDE
Completed Sub Area Name: Not reported
Completed Document Type: Site Characterization Workplan
Completed Date: 03/06/2008
Comments: On March 6, 2008, the Department of Toxic Substances Control (DTSC) reviewed the document titled "Supplemental Assessments for Impacts in Soil Vapor, Soil and Ground Water" (California Environmental, January 2008) for La Pietre Site. DTSC comments were to be addressed in the field activities and implementation report.

Completed Area Name: PROJECT WIDE
Completed Sub Area Name: Not reported
Completed Document Type: Voluntary Cleanup Agreement Termination Notification
Completed Date: 08/16/2010
Comments: VCA Terminated.

Completed Area Name: OU - Kodak Parcel
Completed Sub Area Name: Not reported
Completed Document Type: Preliminary Endangerment Assessment Report
Completed Date: 12/05/2012
Comments: No Further Action Issued towards the "Kodak Parcel" by DTSC. Rest of the parcel's require investigation.

Completed Area Name: La Pietra Site
Completed Sub Area Name: Not reported
Completed Document Type: Site Characterization Workplan
Completed Date: 07/30/2016
Comments: Workplan Completed

Map ID
Direction
Distance
Elevation

MAP FINDINGS

Site

Database(s)

EDR ID Number
EPA ID Number

AVA HOLLYWOOD (Continued)

S118757119

Completed Area Name: La Pietra Site
Completed Sub Area Name: Not reported
Completed Document Type: Site Characterization Report
Completed Date: 10/26/2016
Comments: Site Characterization was completed a removal action will be conducted.

Completed Area Name: PROJECT WIDE
Completed Sub Area Name: Not reported
Completed Document Type: Removal Action Workplan
Completed Date: 10/03/2016
Comments: Draft Removal Action work plan was approved for public review.

Completed Area Name: La Pietra Site
Completed Sub Area Name: Not reported
Completed Document Type: Risk Assessment Report
Completed Date: 10/24/2016
Comments: HRA was completed

Completed Area Name: PROJECT WIDE
Completed Sub Area Name: Not reported
Completed Document Type: Removal Action Workplan
Completed Date: 12/07/2016
Comments: Not reported

Completed Area Name: La Pietra Site
Completed Sub Area Name: Not reported
Completed Document Type: Remedial Action Completion Report
Completed Date: 07/06/2017
Comments: Not reported

Completed Area Name: PROJECT WIDE
Completed Sub Area Name: Not reported
Completed Document Type: Correspondence
Completed Date: 09/10/2009
Comments: Signed and dated as of 9/10/2009

Completed Area Name: PROJECT WIDE
Completed Sub Area Name: Not reported
Completed Document Type: Correspondence
Completed Date: 03/03/2010
Comments: Not reported

Completed Area Name: PROJECT WIDE
Completed Sub Area Name: Not reported
Completed Document Type: Letter - Demand
Completed Date: 07/15/2010
Comments: Sent 3rd collection letter to RP's of La Pietra Project.

Completed Area Name: PROJECT WIDE
Completed Sub Area Name: Not reported
Completed Document Type: Voluntary Cleanup Agreement
Completed Date: 09/04/2015
Comments: VCA signed and executed

Future Area Name: Not reported
Future Sub Area Name: Not reported

Map ID
Direction
Distance
Elevation

MAP FINDINGS

Site

Database(s)

EDR ID Number
EPA ID Number

AVA HOLLYWOOD (Continued)

S118757119

Future Document Type: Not reported
Future Due Date: Not reported
Schedule Area Name: Not reported
Schedule Sub Area Name: Not reported
Schedule Document Type: Not reported
Schedule Due Date: Not reported
Schedule Revised Date: Not reported

VCP:

Name: AVA HOLLYWOOD
Address: 6648, 6650 W. LEXINGTON AVENUE - 6649, 6665 W. SANTA MONICA BOULEWARD
City,State,Zip: LOS ANGELES, CA 90038
Facility ID: 60000422
Site Type: Voluntary Cleanup
Site Type Detail: Voluntary Cleanup
Site Mgmt. Req.: NONE SPECIFIED
Acres: 3.9
National Priorities List: NO
Cleanup Oversight Agencies: SMBRP
Lead Agency: SMBRP
Lead Agency Description: DTSC - Site Cleanup Program
Project Manager: Not reported
Supervisor: Juli Propes
Division Branch: Cleanup Chatsworth
Site Code: 301295
Assembly: 50
Senate: 26
Special Programs Code: Voluntary Cleanup Program
Status: Certified
Status Date: 07/25/2018
Restricted Use: NO
Funding: Responsible Party
Lat/Long: 34.09077 / -118.3347
APN: 553-202-2008, 553-202-2010, 553-202-2019, 553-202-2024, 553-202-2025
Past Use: FUEL - VEHICLE STORAGE/ REFUELING, MANUFACTURING - LUMBER/WOOD PRODUCTS, MANUFACTURING - OTHER, VEHICLE MAINTENANCE, TRANSPORTATION - WAREHOUSING

Potential COC: 40001, 30013, 30022
Confirmed COC: 40001-NO,30022,30013-NO
Potential Description: IA, OTH, SOIL, SV
Alias Name: La Pietre
Alias Type: Alternate Name
Alias Name: 553-202-2008
Alias Type: APN
Alias Name: 553-202-2010
Alias Type: APN
Alias Name: 553-202-2019
Alias Type: APN
Alias Name: 553-202-2024
Alias Type: APN
Alias Name: 553-202-2025
Alias Type: APN
Alias Name: 110033607461
Alias Type: EPA (FRS #)
Alias Name: 301295
Alias Type: Project Code (Site Code)
Alias Name: 60000422

Map ID
Direction
Distance
Elevation

MAP FINDINGS

Site

Database(s)

EDR ID Number
EPA ID Number

AVA HOLLYWOOD (Continued)

S118757119

| | |
|--------------------------|---|
| Alias Type: | Envirostor ID Number |
| Completed Info: | |
| Completed Area Name: | PROJECT WIDE |
| Completed Sub Area Name: | Not reported |
| Completed Document Type: | Letter - Demand |
| Completed Date: | 09/07/2012 |
| Comments: | Demand letter sent out |
| Completed Area Name: | OU - Kodak Parcel |
| Completed Sub Area Name: | Not reported |
| Completed Document Type: | Voluntary Cleanup Agreement |
| Completed Date: | 11/13/2012 |
| Comments: | VCA signed on 11/9/2012, uploaded 11/13/2012 |
| Completed Area Name: | PROJECT WIDE |
| Completed Sub Area Name: | Not reported |
| Completed Document Type: | CEQA - Notice of Exemption |
| Completed Date: | 11/07/2016 |
| Comments: | Addendum Completed and signed |
| Completed Area Name: | PROJECT WIDE |
| Completed Sub Area Name: | Not reported |
| Completed Document Type: | Certification |
| Completed Date: | 06/28/2018 |
| Comments: | Not reported |
| Completed Area Name: | PROJECT WIDE |
| Completed Sub Area Name: | Not reported |
| Completed Document Type: | Voluntary Cleanup Agreement |
| Completed Date: | 02/15/2007 |
| Comments: | VCA Executed |
| Completed Area Name: | PROJECT WIDE |
| Completed Sub Area Name: | Not reported |
| Completed Document Type: | Preliminary Endangerment Assessment Report |
| Completed Date: | 07/16/2007 |
| Comments: | Not reported |
| Completed Area Name: | PROJECT WIDE |
| Completed Sub Area Name: | Not reported |
| Completed Document Type: | Site Characterization Report |
| Completed Date: | 07/16/2007 |
| Comments: | Not reported |
| Completed Area Name: | PROJECT WIDE |
| Completed Sub Area Name: | Not reported |
| Completed Document Type: | Fieldwork |
| Completed Date: | 06/12/2008 |
| Comments: | Fieldwork for the Soil Gas and Ground water monitoring well installation has started. Estimated to be completed in 2 weeks. |
| Completed Area Name: | PROJECT WIDE |
| Completed Sub Area Name: | Not reported |
| Completed Document Type: | Site Characterization Workplan |
| Completed Date: | 03/06/2008 |
| Comments: | On March 6, 2008, the Department of Toxic Substances Control (DTSC) reviewed the document titled "Supplemental Assessments for Impacts in |

Map ID
Direction
Distance
Elevation

MAP FINDINGS

Site

Database(s)

EDR ID Number
EPA ID Number

AVA HOLLYWOOD (Continued)

S118757119

Soil Vapor, Soil and Ground Water" (California Environmental, January 2008) for La Pietre Site. DTSC comments were to be addressed in the field activities and implementation report.

Completed Area Name: PROJECT WIDE
Completed Sub Area Name: Not reported
Completed Document Type: Voluntary Cleanup Agreement Termination Notification
Completed Date: 08/16/2010
Comments: VCA Terminated.

Completed Area Name: OU - Kodak Parcel
Completed Sub Area Name: Not reported
Completed Document Type: Preliminary Endangerment Assessment Report
Completed Date: 12/05/2012
Comments: No Further Action Issued towards the "Kodak Parcel" by DTSC. Rest of the parcel's require investigation.

Completed Area Name: La Pietra Site
Completed Sub Area Name: Not reported
Completed Document Type: Site Characterization Workplan
Completed Date: 07/30/2016
Comments: Workplan Completed

Completed Area Name: La Pietra Site
Completed Sub Area Name: Not reported
Completed Document Type: Site Characterization Report
Completed Date: 10/26/2016
Comments: Site Characterization was completed a removal action will be conducted.

Completed Area Name: PROJECT WIDE
Completed Sub Area Name: Not reported
Completed Document Type: Removal Action Workplan
Completed Date: 10/03/2016
Comments: Draft Removal Action work plan was approved for public review.

Completed Area Name: La Pietra Site
Completed Sub Area Name: Not reported
Completed Document Type: Risk Assessment Report
Completed Date: 10/24/2016
Comments: HRA was completed

Completed Area Name: PROJECT WIDE
Completed Sub Area Name: Not reported
Completed Document Type: Removal Action Workplan
Completed Date: 12/07/2016
Comments: Not reported

Completed Area Name: La Pietra Site
Completed Sub Area Name: Not reported
Completed Document Type: Remedial Action Completion Report
Completed Date: 07/06/2017
Comments: Not reported

Completed Area Name: PROJECT WIDE
Completed Sub Area Name: Not reported
Completed Document Type: Correspondence

Map ID
 Direction
 Distance
 Elevation

MAP FINDINGS

Site

Database(s)

EDR ID Number
 EPA ID Number

AVA HOLLYWOOD (Continued)

S118757119

Completed Date: 09/10/2009
 Comments: Signed and dated as of 9/10/2009

Completed Area Name: PROJECT WIDE
 Completed Sub Area Name: Not reported
 Completed Document Type: Correspondence
 Completed Date: 03/03/2010
 Comments: Not reported

Completed Area Name: PROJECT WIDE
 Completed Sub Area Name: Not reported
 Completed Document Type: Letter - Demand
 Completed Date: 07/15/2010
 Comments: Sent 3rd collection letter to RP's of La Pietra Project.

Completed Area Name: PROJECT WIDE
 Completed Sub Area Name: Not reported
 Completed Document Type: Voluntary Cleanup Agreement
 Completed Date: 09/04/2015
 Comments: VCA signed and executed

Future Area Name: Not reported
 Future Sub Area Name: Not reported
 Future Document Type: Not reported
 Future Due Date: Not reported
 Schedule Area Name: Not reported
 Schedule Sub Area Name: Not reported
 Schedule Document Type: Not reported
 Schedule Due Date: Not reported
 Schedule Revised Date: Not reported

AB198 UNOCAL #6338
WNW 6760 SUNSET BLVD
1/4-1/2 HOLLYWOOD, CA 90028
0.454 mi.
2395 ft.

LUST S112846145
HAZNET N/A
CERS

Site 1 of 3 in cluster AB

Relative:
Higher
Actual:
345 ft.

LUST:
 Name: UNOCAL #6338
 Address: 6760 SUNSET BLVD
 City,State,Zip: HOLLYWOOD, CA 90028
 Lead Agency: SWRCB
 Case Type: LUST Cleanup Site
 Geo Track: http://geotracker.waterboards.ca.gov/profile_report.asp?global_id=T10000005393
 Global Id: T10000005393
 Latitude: 34.0979863
 Longitude: -118.3381743
 Status: Completed - Case Closed
 Status Date: 01/01/2010
 Case Worker: Not reported
 RB Case Number: Not reported
 Local Agency: Not reported
 File Location: Not reported
 Local Case Number: Not reported
 Potential Media Affect: Not reported
 Potential Contaminants of Concern: Not reported
 Site History: Not reported

Map ID
Direction
Distance
Elevation

MAP FINDINGS

Site

Database(s)

EDR ID Number
EPA ID Number

UNOCAL #6338 (Continued)

S112846145

LUST:

Global Id: T10000005393
Action Type: Other
Date: 03/04/1993
Action: Leak Reported

Global Id: T10000005393
Action Type: Other
Date: 01/01/1993
Action: Leak Began

Global Id: T10000005393
Action Type: Other
Date: 01/01/1993
Action: Leak Discovery

LUST:

Global Id: T10000005393
Status: Open - Case Begin Date
Status Date: 01/01/1993

Global Id: T10000005393
Status: Open - Site Assessment
Status Date: 03/04/1993

Global Id: T10000005393
Status: Completed - Case Closed
Status Date: 01/01/2010

HAZNET:

Name: 1X ROBERT HALEY
Address: 6760 SUNSET BLVD
City,State,Zip: HOLLYWOOD, CA 900280000
Year: 1993
GEPaid: CAC000802384
Contact: JEFF CHRISTENSEN/OWNER REP
Telephone: 7147537895
Mailing Name: Not reported
Mailing Address: ROBERT HALEY
Mailing City,St,Zip: CORONA DEL MAR, CA 926250000
Gen County: Los Angeles
TSD EPA ID: Not reported
TSD County: Not reported
Tons: 0.19
CA Waste Code: 221-Waste oil and mixed oil
Method: R01-Recycler
Facility County: Los Angeles

Name: 1X ROBERT HALEY
Address: 6760 SUNSET BLVD
City,State,Zip: HOLLYWOOD, CA 900280000
Year: 1993
GEPaid: CAC000802384
Contact: JEFF CHRISTENSEN/OWNER REP
Telephone: 7147537895

Map ID
Direction
Distance
Elevation

MAP FINDINGS

Site

Database(s)

EDR ID Number
EPA ID Number

UNOCAL #6338 (Continued)

S112846145

Mailing Name: Not reported
Mailing Address: ROBERT HALEY
Mailing City,St,Zip: CORONA DEL MAR, CA 926250000
Gen County: Los Angeles
TSD EPA ID: CAD099452708
TSD County: Los Angeles
Tons: 1.134
CA Waste Code: 135-Unspecified aqueous solution
Method: R01-Recycler
Facility County: Los Angeles

CERS:

Name: UNOCAL #6338
Address: 6760 SUNSET BLVD
City,State,Zip: HOLLYWOOD, CA 90028
Site ID: 197113
CERS ID: T10000005393
CERS Description: Leaking Underground Storage Tank Cleanup Site

AC199
WSW
1/4-1/2
0.454 mi.
2397 ft.

ASSET MGMT. (RETAIL STRIP
1300-131 HIGHLAND AVE N
LOS ANGELES, CA

RGA LUST S114578254
N/A

Site 1 of 6 in cluster AC

Relative:
Lower
Actual:
320 ft.

RGA LUST:
Name: ASSET MGMT. (RETAIL STRIP
Address: 1300-131 HIGHLAND AVE N
City: LOS ANGELES
State: LOS ANGELES
2004 ASSET MGMT. (RETAIL STRIP 1300-131 HIGHLAND AVE N

AC200
WSW
1/4-1/2
0.454 mi.
2397 ft.

ASSET MGMT. (RETAIL STRIP MALL)
1300-1314 HIGHLAND AVE N
LOS ANGELES, CA

RGA LUST S114578255
N/A

Site 2 of 6 in cluster AC

Relative:
Lower
Actual:
320 ft.

RGA LUST:
Name: ASSET MGMT. (RETAIL STRIP MALL)
Address: 1300-1314 HIGHLAND AVE N
City: LOS ANGELES
State: LOS ANGELES
2012 ASSET MGMT. (RETAIL STRIP MALL) 1300-1314 HIGHLAND AVE N
Name: ASSET MGMT. (RETAIL STRIP MALL)
Address: 1300-1314 HIGHLAND AVE N
City: LOS ANGELES
State: LOS ANGELES
2011 ASSET MGMT. (RETAIL STRIP MALL) 1300-1314 HIGHLAND AVE N

Map ID
 Direction
 Distance
 Elevation

MAP FINDINGS

Database(s) EDR ID Number
 EPA ID Number

AC201 **ASSET MGMT. (RETAIL STRI** **HIST CORTESE** **S105024732**
WSW **13001314 HIGHLAND AVE N.** **N/A**
1/4-1/2 **LOS ANGELES, CA 90028**
0.454 mi.
2397 ft. **Site 3 of 6 in cluster AC**

Relative: HIST CORTESE:
Lower edr_fname: ASSET MGMT. (RETAIL STRI
 edr_fadd1: 13001314 HIGHLAND AVE N.
Actual: City,State,Zip: LOS ANGELES, CA 90028
320 ft. Region: CORTESE
 Facility County Code: 19
 Reg By: LTNKA
 Reg Id: 900280143

AC202 **ASSET MGMT. (RETAIL STRIP MAL** **RGA LUST** **S114578251**
WSW **1300-1314 HIGHLAND AVE N** **N/A**
1/4-1/2 **LOS ANGELES, CA**
0.454 mi.
2397 ft. **Site 4 of 6 in cluster AC**

Relative: RGA LUST:
Lower Name: ASSET MGMT. (RETAIL STRIP MAL
Actual: Address: 1300-1314 HIGHLAND AVE N
320 ft. City: LOS ANGELES
 State: LOS ANGELES
 2000 ASSET MGMT. (RETAIL STRIP MAL 1300-1314 HIGHLAND AVE N

AC203 **ASSET MGMT. (RETAIL STRIP MALL)** **RGA LUST** **S114578253**
WSW **1300-1314 HIGHLAND AVE N** **N/A**
1/4-1/2 **LOS ANGELES, CA**
0.454 mi.
2397 ft. **Site 5 of 6 in cluster AC**

Relative: RGA LUST:
Lower Name: ASSET MGMT. (RETAIL STRIP MALL)
Actual: Address: 1300-1314 HIGHLAND AVE N
320 ft. City: LOS ANGELES
 State: LOS ANGELES
 2010 ASSET MGMT. (RETAIL STRIP MALL) 1300-1314 HIGHLAND AVE N
 Name: ASSET MGMT. (RETAIL STRIP MALL)
 Address: 1300-1314 HIGHLAND AVE N
 City: LOS ANGELES
 State: LOS ANGELES
 2009 ASSET MGMT. (RETAIL STRIP MALL) 1300-1314 HIGHLAND AVE N
 Name: ASSET MGMT. (RETAIL STRIP MALL)
 Address: 1300-1314 HIGHLAND AVE N
 City: LOS ANGELES
 State: LOS ANGELES
 2008 ASSET MGMT. (RETAIL STRIP MALL) 1300-1314 HIGHLAND AVE N
 Name: ASSET MGMT. (RETAIL STRIP MALL)
 Address: 1300-1314 HIGHLAND AVE N
 City: LOS ANGELES
 State: LOS ANGELES
 2007 ASSET MGMT. (RETAIL STRIP MALL) 1300-1314 HIGHLAND AVE N
 Name: ASSET MGMT. (RETAIL STRIP MALL)
 Address: 1300-1314 HIGHLAND AVE N
 City: LOS ANGELES

Map ID
Direction
Distance
Elevation

MAP FINDINGS

Site

Database(s)

EDR ID Number
EPA ID Number

ASSET MGMT. (RETAIL STRIP MALL) (Continued)

S114578253

State: LOS ANGELES
2006 ASSET MGMT. (RETAIL STRIP MALL) 1300-1314 HIGHLAND AVE N
Name: ASSET MGMT. (RETAIL STRIP MALL)
Address: 1300-1314 HIGHLAND AVE N
City: LOS ANGELES
State: LOS ANGELES
2005 ASSET MGMT. (RETAIL STRIP MALL) 1300-1314 HIGHLAND AVE N
Name: ASSET MGMT. (RETAIL STRIP MALL)
Address: 1300-1314 HIGHLAND AVE N
City: LOS ANGELES
State: LOS ANGELES
2003 ASSET MGMT. (RETAIL STRIP MALL) 1300-1314 HIGHLAND AVE N
Name: ASSET MGMT. (RETAIL STRIP MALL)
Address: 1300-1314 HIGHLAND AVE N
City: LOS ANGELES
State: LOS ANGELES
2001 ASSET MGMT. (RETAIL STRIP MALL) 1300-1314 HIGHLAND AVE N

**AD204
NNW
1/4-1/2
0.456 mi.
2409 ft.**

**1737 WHITLEY AVE APARTMENT BLDG
HOLLYWOOD, CA**

**CHMIRS S105634201
N/A**

Site 1 of 3 in cluster AD

**Relative:
Higher**

CHMIRS:

**Actual:
389 ft.**

Name: Not reported
Address: 1737 WHITLEY AVE APARTMENT BLDG
City,State,Zip: HOLLYWOOD, CA
OES Incident Number: 880
OES notification: Not reported
OES Date: 8/29/1994
OES Time: 02:35:28 PM
Date Completed: Not reported
Property Use: Not reported
Agency Id Number: Not reported
Agency Incident Number: Not reported
Time Notified: Not reported
Time Completed: Not reported
Surrounding Area: Not reported
Estimated Temperature: Not reported
Property Management: Not reported
More Than Two Substances Involved?: Not reported
Resp Agncy Personel # Of Decontaminated: Not reported
Responding Agency Personel # Of Injuries: Not reported
Responding Agency Personel # Of Fatalities: Not reported
Others Number Of Decontaminated: Not reported
Others Number Of Injuries: Not reported
Others Number Of Fatalities: Not reported
Vehicle Make/year: Not reported
Vehicle License Number: Not reported
Vehicle State: Not reported
Vehicle Id Number: Not reported
CA DOT PUC/ICC Number: Not reported
Company Name: Not reported
Reporting Officer Name/ID: Not reported
Report Date: Not reported
Facility Telephone: Not reported
Waterway Involved: YES

Map ID
 Direction
 Distance
 Elevation

MAP FINDINGS

Site

Database(s)

EDR ID Number
 EPA ID Number

(Continued)

S105634201

| | |
|------------------------|--|
| Waterway: | Not reported |
| Spill Site: | Not reported |
| Cleanup By: | mta contractors |
| Containment: | Not reported |
| What Happened: | Not reported |
| Type: | SEWAGE |
| Measure: | Not reported |
| Other: | Not reported |
| Date/Time: | Not reported |
| Year: | 1994 |
| Agency: | city of la -bureau of sanitation |
| Incident Date: | 0835/29aug94 |
| Admin Agency: | Not reported |
| Amount: | 2500 gals |
| Contained: | NO |
| Site Type: | RESIDENCE |
| E Date: | Not reported |
| Substance: | raw sewage |
| Unknown: | Not reported |
| Substance #2: | Not reported |
| Substance #3: | Not reported |
| Evacuations: | NO |
| Number of Injuries: | NO |
| Number of Fatalities: | NO |
| #1 Pipeline: | Not reported |
| #2 Pipeline: | Not reported |
| #3 Pipeline: | Not reported |
| #1 Vessel >= 300 Tons: | Not reported |
| #2 Vessel >= 300 Tons: | Not reported |
| #3 Vessel >= 300 Tons: | Not reported |
| Evacs: | Not reported |
| Injuries: | Not reported |
| Fatals: | Not reported |
| Comments: | Not reported |
| Description: | mta pumped slurry into city sewer causing over flow of sewage into apartment basement spill stayed within bldg contained in basement |

AD205
 NNW
 1/4-1/2
 0.456 mi.
 2409 ft.

1737 WHITLEY AVE.
 LOS ANGELES, CA 90028

Site 2 of 3 in cluster AD

CHMIRS S113473281
 N/A

Relative:
 Higher
 Actual:
 389 ft.

| | |
|-------------------------|-----------------------|
| CHMIRS: | |
| Name: | Not reported |
| Address: | 1737 WHITLEY AVE. |
| City,State,Zip: | LOS ANGELES, CA 90028 |
| OES Incident Number: | 13-1358 |
| OES notification: | 03/05/2013 |
| OES Date: | Not reported |
| OES Time: | Not reported |
| Date Completed: | Not reported |
| Property Use: | Not reported |
| Agency Id Number: | Not reported |
| Agency Incident Number: | Not reported |
| Time Notified: | Not reported |
| Time Completed: | Not reported |

Map ID
Direction
Distance
Elevation

MAP FINDINGS

Site

Database(s)

EDR ID Number
EPA ID Number

(Continued)

S113473281

| | |
|---|---|
| Surrounding Area: | Not reported |
| Estimated Temperature: | Not reported |
| Property Management: | Not reported |
| More Than Two Substances Involved?: | Not reported |
| Resp Agency Personel # Of Decontaminated: | Not reported |
| Responding Agency Personel # Of Injuries: | Not reported |
| Responding Agency Personel # Of Fatalities: | Not reported |
| Others Number Of Decontaminated: | Not reported |
| Others Number Of Injuries: | Not reported |
| Others Number Of Fatalities: | Not reported |
| Vehicle Make/year: | Not reported |
| Vehicle License Number: | Not reported |
| Vehicle State: | Not reported |
| Vehicle Id Number: | Not reported |
| CA DOT PUC/ICC Number: | Not reported |
| Company Name: | Not reported |
| Reporting Officer Name/ID: | Not reported |
| Report Date: | Not reported |
| Facility Telephone: | Not reported |
| Waterway Involved: | No |
| Waterway: | Not reported |
| Spill Site: | Residence |
| Cleanup By: | Reporting Party |
| Containment: | Not reported |
| What Happened: | Not reported |
| Type: | Not reported |
| Measure: | Gal(s) |
| Other: | Not reported |
| Date/Time: | 1845 |
| Year: | 2013 |
| Agency: | City of Los Angeles |
| Incident Date: | 3/5/2013 |
| Admin Agency: | Los Angeles City Fire Department |
| Amount: | Not reported |
| Contained: | Yes |
| Site Type: | Not reported |
| E Date: | Not reported |
| Substance: | Sewage |
| Quantity Released: | 15,466 |
| Unknown: | Not reported |
| Substance #2: | Not reported |
| Substance #3: | Not reported |
| Evacuations: | Not reported |
| Number of Injuries: | Not reported |
| Number of Fatalities: | Not reported |
| #1 Pipeline: | Not reported |
| #2 Pipeline: | Not reported |
| #3 Pipeline: | Not reported |
| #1 Vessel >= 300 Tons: | Not reported |
| #2 Vessel >= 300 Tons: | Not reported |
| #3 Vessel >= 300 Tons: | Not reported |
| Evacs: | Not reported |
| Injuries: | Not reported |
| Fatals: | Not reported |
| Comments: | Not reported |
| Description: | Caller states: A break in a main line caused the release from multiple cleanouts. |

Map ID
Direction
Distance
Elevation

MAP FINDINGS

Site

Database(s) EDR ID Number
EPA ID Number

206
NW
1/4-1/2
0.459 mi.
2423 ft.

1715 NORTH CHEROKEE
HOLLYWOOD, CA

CHMIRS S105672217
N/A

Relative:
Higher

Actual:
381 ft.

CHMIRS:
Name: Not reported
Address: 1715 NORTH CHEROKEE
City,State,Zip: HOLLYWOOD, CA
OES Incident Number: 1-5060
OES notification: 09/05/2001
OES Date: Not reported
OES Time: Not reported
Date Completed: Not reported
Property Use: Not reported
Agency Id Number: Not reported
Agency Incident Number: Not reported
Time Notified: Not reported
Time Completed: Not reported
Surrounding Area: Not reported
Estimated Temperature: Not reported
Property Management: Not reported
More Than Two Substances Involved?: Not reported
Resp Agncy Personel # Of Decontaminated: Not reported
Responding Agency Personel # Of Injuries: Not reported
Responding Agency Personel # Of Fatalities: Not reported
Others Number Of Decontaminated: Not reported
Others Number Of Injuries: Not reported
Others Number Of Fatalities: Not reported
Vehicle Make/year: Not reported
Vehicle License Number: Not reported
Vehicle State: Not reported
Vehicle Id Number: Not reported
CA DOT PUC/ICC Number: Not reported
Company Name: Not reported
Reporting Officer Name/ID: Not reported
Report Date: Not reported
Facility Telephone: Not reported
Waterway Involved: No
Waterway: Not reported
Spill Site: Not reported
Cleanup By: Unknown
Containment: Not reported
What Happened: Not reported
Type: Not reported
Measure: Not reported
Other: Not reported
Date/Time: Not reported
Year: 2001
Agency: NRC
Incident Date: 9/5/2001 12:00:00 AM
Admin Agency: L. A. County Fire Prevention
Amount: Not reported
Contained: Unknown
Site Type: Residence
E Date: Not reported
Substance: Diesel fumes
Unknown: unknown

Map ID
Direction
Distance
Elevation

MAP FINDINGS

Site

Database(s)

EDR ID Number
EPA ID Number

(Continued)

S105672217

Substance #2: Not reported
Substance #3: Not reported
Evacuations: 0
Number of Injuries: 0
Number of Fatalities: 0
#1 Pipeline: Not reported
#2 Pipeline: Not reported
#3 Pipeline: Not reported
#1 Vessel >= 300 Tons: Not reported
#2 Vessel >= 300 Tons: Not reported
#3 Vessel >= 300 Tons: Not reported
Evacs: Not reported
Injuries: Not reported
Fatales: Not reported
Comments: Not reported
Description: Per the NRC report, while cutting down a tree, the responsible party left the company truck running allowing diesel fumes to release into neighboring homes.

AC207
WSW
1/4-1/2
0.463 mi.
2444 ft.

ASSET MGMT. (RETAIL STRIP MALL)
1300-1314 HIGHLAND AVE N
LOS ANGELES, CA 90028
Site 6 of 6 in cluster AC

LUST S106517263
ENF N/A
CERS

Relative:
Lower
Actual:
319 ft.

LUST:
Name: ASSET MGMT. (RETAIL STRIP MALL)
Address: 1300-1314 HIGHLAND AVE N
City,State,Zip: LOS ANGELES, CA 90028
Lead Agency: LOS ANGELES RWQCB (REGION 4)
Case Type: LUST Cleanup Site
Geo Track: http://geotracker.waterboards.ca.gov/profile_report.asp?global_id=T0603700763
Global Id: T0603700763
Latitude: 34.0943532
Longitude: -118.3384924
Status: Completed - Case Closed
Status Date: 01/07/2003
Case Worker: Not reported
RB Case Number: 900280143
Local Agency: LOS ANGELES, CITY OF
File Location: Not reported
Local Case Number: Not reported
Potential Media Affect: Aquifer used for drinking water supply
Potential Contaminants of Concern: Gasoline
Site History: Not reported

LUST:
Global Id: T0603700763
Contact Type: Local Agency Caseworker
Contact Name: ELOY LUNA
Organization Name: LOS ANGELES, CITY OF
Address: 200 North Main Street, Suite 1780
City: LOS ANGELES
Email: eloy.luna@lacity.org
Phone Number: Not reported

Map ID
Direction
Distance
Elevation

MAP FINDINGS

Site

Database(s)

EDR ID Number
EPA ID Number

ASSET MGMT. (RETAIL STRIP MALL) (Continued)

S106517263

LUST:

| | |
|--------------|--|
| Global Id: | T0603700763 |
| Action Type: | RESPONSE |
| Date: | 02/28/2003 |
| Action: | Unknown |
| Global Id: | T0603700763 |
| Action Type: | Other |
| Date: | 03/18/1999 |
| Action: | Leak Reported |
| Global Id: | T0603700763 |
| Action Type: | ENFORCEMENT |
| Date: | 01/14/2002 |
| Action: | Staff Letter |
| Global Id: | T0603700763 |
| Action Type: | ENFORCEMENT |
| Date: | 06/13/2001 |
| Action: | Staff Letter |
| Global Id: | T0603700763 |
| Action Type: | ENFORCEMENT |
| Date: | 06/24/2002 |
| Action: | Staff Letter |
| Global Id: | T0603700763 |
| Action Type: | ENFORCEMENT |
| Date: | 10/03/2001 |
| Action: | Staff Letter |
| Global Id: | T0603700763 |
| Action Type: | ENFORCEMENT |
| Date: | 09/26/2002 |
| Action: | Settlement Agreement |
| Global Id: | T0603700763 |
| Action Type: | ENFORCEMENT |
| Date: | 01/07/2003 |
| Action: | Closure/No Further Action Letter |
| Global Id: | T0603700763 |
| Action Type: | ENFORCEMENT |
| Date: | 12/09/2002 |
| Action: | Staff Letter |
| Global Id: | T0603700763 |
| Action Type: | ENFORCEMENT |
| Date: | 05/31/2002 |
| Action: | Site Visit / Inspection / Sampling |
| Global Id: | T0603700763 |
| Action Type: | ENFORCEMENT |
| Date: | 05/10/2002 |
| Action: | Administrative Civil Liabilities Order |
| Global Id: | T0603700763 |

Map ID
Direction
Distance
Elevation

MAP FINDINGS

Site

Database(s)

EDR ID Number
EPA ID Number

ASSET MGMT. (RETAIL STRIP MALL) (Continued)

S106517263

Action Type: RESPONSE
Date: 04/15/2002
Action: Monitoring Report - Quarterly

Global Id: T0603700763
Action Type: RESPONSE
Date: 07/15/2002
Action: Monitoring Report - Quarterly

Global Id: T0603700763
Action Type: RESPONSE
Date: 07/31/2002
Action: Other Report / Document

Global Id: T0603700763
Action Type: RESPONSE
Date: 10/15/2002
Action: Monitoring Report - Quarterly

Global Id: T0603700763
Action Type: RESPONSE
Date: 05/27/2002
Action: Other Report / Document

Global Id: T0603700763
Action Type: RESPONSE
Date: 10/28/2002
Action: Other Report / Document

Global Id: T0603700763
Action Type: RESPONSE
Date: 12/23/2002
Action: Other Report / Document

Global Id: T0603700763
Action Type: Other
Date: 12/07/1993
Action: Leak Discovery

LUST:

Global Id: T0603700763
Status: Open - Case Begin Date
Status Date: 12/07/1993

Global Id: T0603700763
Status: Open - Site Assessment
Status Date: 04/29/1998

Global Id: T0603700763
Status: Open - Site Assessment
Status Date: 11/09/1998

Global Id: T0603700763
Status: Open - Verification Monitoring
Status Date: 03/18/1999

Global Id: T0603700763

Map ID
Direction
Distance
Elevation

MAP FINDINGS

Site

Database(s)

EDR ID Number
EPA ID Number

ASSET MGMT. (RETAIL STRIP MALL) (Continued)

S106517263

Status: Open - Site Assessment
Status Date: 08/15/2000

Global Id: T0603700763
Status: Completed - Case Closed
Status Date: 01/07/2003

LUST REG 4:

Region: 4
Regional Board: 04
County: Los Angeles
Facility Id: 900280143
Status: Case Closed
Substance: Gasoline
Substance Quantity: Not reported
Local Case No: Not reported
Case Type: Groundwater
Abatement Method Used at the Site: OT
Global ID: T0603700763
W Global ID: Not reported
Staff: MSH
Local Agency: 19050
Cross Street: FOUNTAIN AVE
Enforcement Type: CLOS
Date Leak Discovered: 12/7/1993
Date Leak First Reported: 3/18/1999
Date Leak Record Entered: 11/9/1998
Date Confirmation Began: Not reported
Date Leak Stopped: Not reported
Date Case Last Changed on Database: 7/15/2002
Date the Case was Closed: 1/7/2003
How Leak Discovered: Subsurface Monitoring
How Leak Stopped: Not reported
Cause of Leak: UNK
Leak Source: Tank
Operator: Not reported
Water System: Not reported
Well Name: Not reported
Approx. Dist To Production Well (ft): 13198.23271866639464224414685
Source of Cleanup Funding: Tank
Preliminary Site Assessment Workplan Submitted: 4/29/1998
Preliminary Site Assessment Began: 11/9/1998
Pollution Characterization Began: 8/15/2000
Remediation Plan Submitted: Not reported
Remedial Action Underway: Not reported
Post Remedial Action Monitoring Began: 3/18/1999
Enforcement Action Date: Not reported
Historical Max MTBE Date: 4/3/1998
Hist Max MTBE Conc in Groundwater: 90
Hist Max MTBE Conc in Soil: Not reported
Significant Interim Remedial Action Taken: Not reported
GW Qualifier: Not reported
Soil Qualifier: Not reported
Organization: Not reported
Owner Contact: Not reported
Responsible Party: JACQUES MASSACHI

Map ID
Direction
Distance
Elevation

MAP FINDINGS

Site

Database(s)

EDR ID Number
EPA ID Number

ASSET MGMT. (RETAIL STRIP MALL) (Continued)

S106517263

RP Address: 1425 N. CAHUENGA BLVD.
Program: LUST
Lat/Long: 34.0943532 / -1
Local Agency Staff: PEJ
Beneficial Use: Not reported
Priority: Not reported
Cleanup Fund Id: Not reported
Suspended: Not reported
Assigned Name: Not reported
Summary: URF ARE BEING DEVELOPED BY CONSULTANT.; 2/11/00 RISK ASSESSMENT;
2/22/00 SUPPLEMENTAL SITE CHARACTER.; 10/31/00 GW MON RPT; 1/15/01 4TH
QTR GW MON RPT 2000

ENF:

Name: ASSET MGMT. (RETAIL STRIP MAL
Address: 1300-1314 HIGHLAND AVE N
City,State,Zip: LOS ANGELES, CA 90038
Region: 4
Facility Id: 206579
Agency Name: Asset Management Organization
Place Type: Facility
Place Subtype: Not reported
Facility Type: All other facilities
Agency Type: Privately-Owned Business
Of Agencies: 1
Place Latitude: Not reported
Place Longitude: Not reported
SIC Code 1: Not reported
SIC Desc 1: Not reported
SIC Code 2: Not reported
SIC Desc 2: Not reported
SIC Code 3: Not reported
SIC Desc 3: Not reported
NAICS Code 1: Not reported
NAICS Desc 1: Not reported
NAICS Code 2: Not reported
NAICS Desc 2: Not reported
NAICS Code 3: Not reported
NAICS Desc 3: Not reported
Of Places: 1
Source Of Facility: Reg Meas
Design Flow: Not reported
Threat To Water Quality: Not reported
Complexity: Not reported
Pretreatment: Not reported
Facility Waste Type: Not reported
Facility Waste Type 2: Not reported
Facility Waste Type 3: Not reported
Facility Waste Type 4: Not reported
Program: UST
Program Category1: TANKS
Program Category2: TANKS
Of Programs: 1
WDID: 900280143
Reg Measure Id: 167363
Reg Measure Type: Unregulated
Region: 4

Map ID
Direction
Distance
Elevation

MAP FINDINGS

Site

Database(s)

EDR ID Number
EPA ID Number

ASSET MGMT. (RETAIL STRIP MALL) (Continued)

S106517263

| | |
|-----------------------------------|---|
| Order #: | Not reported |
| Npdes# CA#: | Not reported |
| Major-Minor: | Not reported |
| Npdes Type: | Not reported |
| Reclamation: | Not reported |
| Dredge Fill Fee: | Not reported |
| 301H: | Not reported |
| Application Fee Amt Received: | Not reported |
| Status: | Never Active |
| Status Date: | 02/20/2013 |
| Effective Date: | Not reported |
| Expiration/Review Date: | Not reported |
| Termination Date: | Not reported |
| WDR Review - Amend: | Not reported |
| WDR Review - Revise/Renew: | Not reported |
| WDR Review - Rescind: | Not reported |
| WDR Review - No Action Required: | Not reported |
| WDR Review - Pending: | Not reported |
| WDR Review - Planned: | Not reported |
| Status Enrollee: | N |
| Individual/General: | I |
| Fee Code: | Not reported |
| Direction/Voice: | Passive |
| Enforcement Id(EID): | 247612 |
| Region: | 4 |
| Order / Resolution Number: | R4-2002-0003 |
| Enforcement Action Type: | Admin Civil Liability |
| Effective Date: | 05/10/2002 |
| Adoption/Issuance Date: | Not reported |
| Achieve Date: | Not reported |
| Termination Date: | Not reported |
| ACL Issuance Date: | Not reported |
| EPL Issuance Date: | Not reported |
| Status: | Historical |
| Title: | Enforcement - 900280143 |
| Description: | Administrative Civil Liability Complaint No. R4-2002-0003 for \$17,695 issued 5/10/02 for 3 overdue groundwater monitoring reports. |
| Program: | UST |
| Latest Milestone Completion Date: | 10/12/2004 |
| # Of Programs1: | 1 |
| Total Assessment Amount: | 17696 |
| Initial Assessed Amount: | 0 |
| Liability \$ Amount: | 4424 |
| Project \$ Amount: | 0 |
| Liability \$ Paid: | 4424 |
| Project \$ Completed: | 0 |
| Total \$ Paid/Completed Amount: | 17696 |
| Name: | ASSET MGMT. (RETAIL STRIP MAL |
| Address: | 1300-1314 HIGHLAND AVE N |
| City,State,Zip: | LOS ANGELES, CA 90038 |
| Region: | 4 |
| Facility Id: | 206579 |
| Agency Name: | Asset Management Organization |
| Place Type: | Facility |
| Place Subtype: | Not reported |

Map ID
Direction
Distance
Elevation

MAP FINDINGS

Site

Database(s)

EDR ID Number
EPA ID Number

ASSET MGMT. (RETAIL STRIP MALL) (Continued)

S106517263

| | |
|----------------------------------|--------------------------|
| Facility Type: | All other facilities |
| Agency Type: | Privately-Owned Business |
| # Of Agencies: | 1 |
| Place Latitude: | Not reported |
| Place Longitude: | Not reported |
| SIC Code 1: | Not reported |
| SIC Desc 1: | Not reported |
| SIC Code 2: | Not reported |
| SIC Desc 2: | Not reported |
| SIC Code 3: | Not reported |
| SIC Desc 3: | Not reported |
| NAICS Code 1: | Not reported |
| NAICS Desc 1: | Not reported |
| NAICS Code 2: | Not reported |
| NAICS Desc 2: | Not reported |
| NAICS Code 3: | Not reported |
| NAICS Desc 3: | Not reported |
| # Of Places: | 1 |
| Source Of Facility: | Reg Meas |
| Design Flow: | Not reported |
| Threat To Water Quality: | Not reported |
| Complexity: | Not reported |
| Pretreatment: | Not reported |
| Facility Waste Type: | Not reported |
| Facility Waste Type 2: | Not reported |
| Facility Waste Type 3: | Not reported |
| Facility Waste Type 4: | Not reported |
| Program: | UST |
| Program Category1: | TANKS |
| Program Category2: | TANKS |
| # Of Programs: | 1 |
| WDID: | 900280143 |
| Reg Measure Id: | 167363 |
| Reg Measure Type: | Unregulated |
| Region: | 4 |
| Order #: | Not reported |
| Npdes# CA#: | Not reported |
| Major-Minor: | Not reported |
| Npdes Type: | Not reported |
| Reclamation: | Not reported |
| Dredge Fill Fee: | Not reported |
| 301H: | Not reported |
| Application Fee Amt Received: | Not reported |
| Status: | Never Active |
| Status Date: | 02/20/2013 |
| Effective Date: | Not reported |
| Expiration/Review Date: | Not reported |
| Termination Date: | Not reported |
| WDR Review - Amend: | Not reported |
| WDR Review - Revise/Renew: | Not reported |
| WDR Review - Rescind: | Not reported |
| WDR Review - No Action Required: | Not reported |
| WDR Review - Pending: | Not reported |
| WDR Review - Planned: | Not reported |
| Status Enrollee: | N |
| Individual/General: | I |
| Fee Code: | Not reported |

Map ID
Direction
Distance
Elevation

MAP FINDINGS

Site

Database(s)

EDR ID Number
EPA ID Number

ASSET MGMT. (RETAIL STRIP MALL) (Continued)

S106517263

| | |
|-----------------------------------|---|
| Direction/Voice: | Passive |
| Enforcement Id(EID): | 239988 |
| Region: | 4 |
| Order / Resolution Number: | UNKNOWN |
| Enforcement Action Type: | Notice of Violation |
| Effective Date: | 11/30/2001 |
| Adoption/Issuance Date: | Not reported |
| Achieve Date: | Not reported |
| Termination Date: | 11/30/2001 |
| ACL Issuance Date: | Not reported |
| EPL Issuance Date: | Not reported |
| Status: | Historical |
| Title: | Enforcement - 900280143 |
| Description: | Notice of Violation sent 11/30/01 for 3 overdue groundwater monitoring reports. |
| Program: | UST |
| Latest Milestone Completion Date: | Not reported |
| # Of Programs1: | 1 |
| Total Assessment Amount: | 0 |
| Initial Assessed Amount: | 0 |
| Liability \$ Amount: | 0 |
| Project \$ Amount: | 0 |
| Liability \$ Paid: | 0 |
| Project \$ Completed: | 0 |
| Total \$ Paid/Completed Amount: | 0 |
| Name: | ASSET MGMT. (RETAIL STRIP MAL |
| Address: | 1300-1314 HIGHLAND AVE N |
| City,State,Zip: | LOS ANGELES, CA 90038 |
| Region: | 4 |
| Facility Id: | 206579 |
| Agency Name: | Asset Management Organization |
| Place Type: | Facility |
| Place Subtype: | Not reported |
| Facility Type: | All other facilities |
| Agency Type: | Privately-Owned Business |
| # Of Agencies: | 1 |
| Place Latitude: | Not reported |
| Place Longitude: | Not reported |
| SIC Code 1: | Not reported |
| SIC Desc 1: | Not reported |
| SIC Code 2: | Not reported |
| SIC Desc 2: | Not reported |
| SIC Code 3: | Not reported |
| SIC Desc 3: | Not reported |
| NAICS Code 1: | Not reported |
| NAICS Desc 1: | Not reported |
| NAICS Code 2: | Not reported |
| NAICS Desc 2: | Not reported |
| NAICS Code 3: | Not reported |
| NAICS Desc 3: | Not reported |
| # Of Places: | 1 |
| Source Of Facility: | Reg Meas |
| Design Flow: | Not reported |
| Threat To Water Quality: | Not reported |
| Complexity: | Not reported |
| Pretreatment: | Not reported |

Map ID
Direction
Distance
Elevation

MAP FINDINGS

Site

Database(s)

EDR ID Number
EPA ID Number

ASSET MGMT. (RETAIL STRIP MALL) (Continued)

S106517263

| | |
|-----------------------------------|---|
| Facility Waste Type: | Not reported |
| Facility Waste Type 2: | Not reported |
| Facility Waste Type 3: | Not reported |
| Facility Waste Type 4: | Not reported |
| Program: | UST |
| Program Category1: | TANKS |
| Program Category2: | TANKS |
| # Of Programs: | 1 |
| WDID: | 900280143 |
| Reg Measure Id: | 167363 |
| Reg Measure Type: | Unregulated |
| Region: | 4 |
| Order #: | Not reported |
| Npdes# CA#: | Not reported |
| Major-Minor: | Not reported |
| Npdes Type: | Not reported |
| Reclamation: | Not reported |
| Dredge Fill Fee: | Not reported |
| 301H: | Not reported |
| Application Fee Amt Received: | Not reported |
| Status: | Never Active |
| Status Date: | 02/20/2013 |
| Effective Date: | Not reported |
| Expiration/Review Date: | Not reported |
| Termination Date: | Not reported |
| WDR Review - Amend: | Not reported |
| WDR Review - Revise/Renew: | Not reported |
| WDR Review - Rescind: | Not reported |
| WDR Review - No Action Required: | Not reported |
| WDR Review - Pending: | Not reported |
| WDR Review - Planned: | Not reported |
| Status Enrollee: | N |
| Individual/General: | I |
| Fee Code: | Not reported |
| Direction/Voice: | Passive |
| Enforcement Id(EID): | 238992 |
| Region: | 4 |
| Order / Resolution Number: | UNKNOWN |
| Enforcement Action Type: | Oral Communication |
| Effective Date: | 10/01/2001 |
| Adoption/Issuance Date: | Not reported |
| Achieve Date: | Not reported |
| Termination Date: | 10/01/2001 |
| ACL Issuance Date: | Not reported |
| EPL Issuance Date: | Not reported |
| Status: | Historical |
| Title: | Enforcement - 900280143 |
| Description: | Board staff phoned RP 10/1/01 and reminded them to submit overdue 2Q01 groundwater monitoring report. |
| Program: | UST |
| Latest Milestone Completion Date: | Not reported |
| # Of Programs1: | 1 |
| Total Assessment Amount: | 0 |
| Initial Assessed Amount: | 0 |
| Liability \$ Amount: | 0 |
| Project \$ Amount: | 0 |
| Liability \$ Paid: | 0 |

Map ID
Direction
Distance
Elevation

MAP FINDINGS

Site

Database(s)

EDR ID Number
EPA ID Number

ASSET MGMT. (RETAIL STRIP MALL) (Continued)

S106517263

| | |
|---------------------------------|-------------------------------|
| Project \$ Completed: | 0 |
| Total \$ Paid/Completed Amount: | 0 |
| Name: | ASSET MGMT. (RETAIL STRIP MAL |
| Address: | 1300-1314 HIGHLAND AVE N |
| City,State,Zip: | LOS ANGELES, CA 90038 |
| Region: | 4 |
| Facility Id: | 206579 |
| Agency Name: | Asset Management Organization |
| Place Type: | Facility |
| Place Subtype: | Not reported |
| Facility Type: | All other facilities |
| Agency Type: | Privately-Owned Business |
| # Of Agencies: | 1 |
| Place Latitude: | Not reported |
| Place Longitude: | Not reported |
| SIC Code 1: | Not reported |
| SIC Desc 1: | Not reported |
| SIC Code 2: | Not reported |
| SIC Desc 2: | Not reported |
| SIC Code 3: | Not reported |
| SIC Desc 3: | Not reported |
| NAICS Code 1: | Not reported |
| NAICS Desc 1: | Not reported |
| NAICS Code 2: | Not reported |
| NAICS Desc 2: | Not reported |
| NAICS Code 3: | Not reported |
| NAICS Desc 3: | Not reported |
| # Of Places: | 1 |
| Source Of Facility: | Reg Meas |
| Design Flow: | Not reported |
| Threat To Water Quality: | Not reported |
| Complexity: | Not reported |
| Pretreatment: | Not reported |
| Facility Waste Type: | Not reported |
| Facility Waste Type 2: | Not reported |
| Facility Waste Type 3: | Not reported |
| Facility Waste Type 4: | Not reported |
| Program: | UST |
| Program Category1: | TANKS |
| Program Category2: | TANKS |
| # Of Programs: | 1 |
| WDID: | 900280143 |
| Reg Measure Id: | 167363 |
| Reg Measure Type: | Unregulated |
| Region: | 4 |
| Order #: | Not reported |
| Npdes# CA#: | Not reported |
| Major-Minor: | Not reported |
| Npdes Type: | Not reported |
| Reclamation: | Not reported |
| Dredge Fill Fee: | Not reported |
| 301H: | Not reported |
| Application Fee Amt Received: | Not reported |
| Status: | Never Active |
| Status Date: | 02/20/2013 |
| Effective Date: | Not reported |

Map ID
Direction
Distance
Elevation

MAP FINDINGS

Site

Database(s)

EDR ID Number
EPA ID Number

ASSET MGMT. (RETAIL STRIP MALL) (Continued)

S106517263

| | |
|-----------------------------------|--|
| Expiration/Review Date: | Not reported |
| Termination Date: | Not reported |
| WDR Review - Amend: | Not reported |
| WDR Review - Revise/Renew: | Not reported |
| WDR Review - Rescind: | Not reported |
| WDR Review - No Action Required: | Not reported |
| WDR Review - Pending: | Not reported |
| WDR Review - Planned: | Not reported |
| Status Enrollee: | N |
| Individual/General: | I |
| Fee Code: | Not reported |
| Direction/Voice: | Passive |
| Enforcement Id(EID): | 238991 |
| Region: | 4 |
| Order / Resolution Number: | UNKNOWN |
| Enforcement Action Type: | Oral Communication |
| Effective Date: | 07/19/2001 |
| Adoption/Issuance Date: | Not reported |
| Achieve Date: | Not reported |
| Termination Date: | 07/19/2001 |
| ACL Issuance Date: | Not reported |
| EPL Issuance Date: | Not reported |
| Status: | Historical |
| Title: | Enforcement - 900280143 |
| Description: | Board staff phoned RP 7/19/01 and reminded them to submit overdue 2Q01 groundwater monitoring report. RP promised to submit report by 8/31/01. |
| Program: | UST |
| Latest Milestone Completion Date: | Not reported |
| # Of Programs1: | 1 |
| Total Assessment Amount: | 0 |
| Initial Assessed Amount: | 0 |
| Liability \$ Amount: | 0 |
| Project \$ Amount: | 0 |
| Liability \$ Paid: | 0 |
| Project \$ Completed: | 0 |
| Total \$ Paid/Completed Amount: | 0 |
| Name: | ASSET MGMT. (RETAIL STRIP MAL |
| Address: | 1300-1314 HIGHLAND AVE N |
| City,State,Zip: | LOS ANGELES, CA 90038 |
| Region: | 4 |
| Facility Id: | 206579 |
| Agency Name: | Asset Management Organization |
| Place Type: | Facility |
| Place Subtype: | Not reported |
| Facility Type: | All other facilities |
| Agency Type: | Privately-Owned Business |
| # Of Agencies: | 1 |
| Place Latitude: | Not reported |
| Place Longitude: | Not reported |
| SIC Code 1: | Not reported |
| SIC Desc 1: | Not reported |
| SIC Code 2: | Not reported |
| SIC Desc 2: | Not reported |
| SIC Code 3: | Not reported |
| SIC Desc 3: | Not reported |

Map ID
Direction
Distance
Elevation

MAP FINDINGS

Site

Database(s)

EDR ID Number
EPA ID Number

ASSET MGMT. (RETAIL STRIP MALL) (Continued)

S106517263

| | |
|----------------------------------|---------------------|
| NAICS Code 1: | Not reported |
| NAICS Desc 1: | Not reported |
| NAICS Code 2: | Not reported |
| NAICS Desc 2: | Not reported |
| NAICS Code 3: | Not reported |
| NAICS Desc 3: | Not reported |
| # Of Places: | 1 |
| Source Of Facility: | Reg Meas |
| Design Flow: | Not reported |
| Threat To Water Quality: | Not reported |
| Complexity: | Not reported |
| Pretreatment: | Not reported |
| Facility Waste Type: | Not reported |
| Facility Waste Type 2: | Not reported |
| Facility Waste Type 3: | Not reported |
| Facility Waste Type 4: | Not reported |
| Program: | UST |
| Program Category1: | TANKS |
| Program Category2: | TANKS |
| # Of Programs: | 1 |
| WDID: | 900280143 |
| Reg Measure Id: | 167363 |
| Reg Measure Type: | Unregulated |
| Region: | 4 |
| Order #: | Not reported |
| Npdes# CA#: | Not reported |
| Major-Minor: | Not reported |
| Npdes Type: | Not reported |
| Reclamation: | Not reported |
| Dredge Fill Fee: | Not reported |
| 301H: | Not reported |
| Application Fee Amt Received: | Not reported |
| Status: | Never Active |
| Status Date: | 02/20/2013 |
| Effective Date: | Not reported |
| Expiration/Review Date: | Not reported |
| Termination Date: | Not reported |
| WDR Review - Amend: | Not reported |
| WDR Review - Revise/Renew: | Not reported |
| WDR Review - Rescind: | Not reported |
| WDR Review - No Action Required: | Not reported |
| WDR Review - Pending: | Not reported |
| WDR Review - Planned: | Not reported |
| Status Enrollee: | N |
| Individual/General: | I |
| Fee Code: | Not reported |
| Direction/Voice: | Passive |
| Enforcement Id(EID): | 238990 |
| Region: | 4 |
| Order / Resolution Number: | UNKNOWN |
| Enforcement Action Type: | Notice of Violation |
| Effective Date: | 10/09/2001 |
| Adoption/Issuance Date: | Not reported |
| Achieve Date: | Not reported |
| Termination Date: | 10/09/2001 |
| ACL Issuance Date: | Not reported |
| EPL Issuance Date: | Not reported |

Map ID
Direction
Distance
Elevation

MAP FINDINGS

Site

Database(s)

EDR ID Number
EPA ID Number

ASSET MGMT. (RETAIL STRIP MALL) (Continued)

S106517263

Status: Historical
Title: Enforcement - 900280143
Description: Notice of Violation sent 10/9/01 for overdue 2Q01 groundwater monitoring report.
Program: UST
Latest Milestone Completion Date: Not reported
Of Programs1: 1
Total Assessment Amount: 0
Initial Assessed Amount: 0
Liability \$ Amount: 0
Project \$ Amount: 0
Liability \$ Paid: 0
Project \$ Completed: 0
Total \$ Paid/Completed Amount: 0

Name: ASSET MGMT. (RETAIL STRIP MAL
Address: 1300-1314 HIGHLAND AVE N
City,State,Zip: LOS ANGELES, CA 90038
Region: 4
Facility Id: 206579
Agency Name: Asset Management Organization
Place Type: Facility
Place Subtype: Not reported
Facility Type: All other facilities
Agency Type: Privately-Owned Business
Of Agencies: 1
Place Latitude: Not reported
Place Longitude: Not reported
SIC Code 1: Not reported
SIC Desc 1: Not reported
SIC Code 2: Not reported
SIC Desc 2: Not reported
SIC Code 3: Not reported
SIC Desc 3: Not reported
NAICS Code 1: Not reported
NAICS Desc 1: Not reported
NAICS Code 2: Not reported
NAICS Desc 2: Not reported
NAICS Code 3: Not reported
NAICS Desc 3: Not reported
Of Places: 1
Source Of Facility: Reg Meas
Design Flow: Not reported
Threat To Water Quality: Not reported
Complexity: Not reported
Pretreatment: Not reported
Facility Waste Type: Not reported
Facility Waste Type 2: Not reported
Facility Waste Type 3: Not reported
Facility Waste Type 4: Not reported
Program: UST
Program Category1: TANKS
Program Category2: TANKS
Of Programs: 1
WDID: 900280143
Reg Measure Id: 167363
Reg Measure Type: Unregulated

Map ID
Direction
Distance
Elevation

MAP FINDINGS

Site

Database(s)

EDR ID Number
EPA ID Number

ASSET MGMT. (RETAIL STRIP MALL) (Continued)

S106517263

Region: 4
Order #: Not reported
Npdes# CA#: Not reported
Major-Minor: Not reported
Npdes Type: Not reported
Reclamation: Not reported
Dredge Fill Fee: Not reported
301H: Not reported
Application Fee Amt Received: Not reported
Status: Never Active
Status Date: 02/20/2013
Effective Date: Not reported
Expiration/Review Date: Not reported
Termination Date: Not reported
WDR Review - Amend: Not reported
WDR Review - Revise/Renew: Not reported
WDR Review - Rescind: Not reported
WDR Review - No Action Required: Not reported
WDR Review - Pending: Not reported
WDR Review - Planned: Not reported
Status Enrollee: N
Individual/General: I
Fee Code: Not reported
Direction/Voice: Passive
Enforcement Id(EID): 236613
Region: 4
Order / Resolution Number: UNKNOWN
Enforcement Action Type: Notice of Violation
Effective Date: 06/13/2001
Adoption/Issuance Date: Not reported
Achieve Date: Not reported
Termination Date: 06/13/2001
ACL Issuance Date: Not reported
EPL Issuance Date: Not reported
Status: Historical
Title: Enforcement - 900280143
Description: Notice of Violation sent 6/13/01 for overdue 1Q01 groundwater monitoring report.

Program: UST
Latest Milestone Completion Date: Not reported
Of Programs1: 1
Total Assessment Amount: 0
Initial Assessed Amount: 0
Liability \$ Amount: 0
Project \$ Amount: 0
Liability \$ Paid: 0
Project \$ Completed: 0
Total \$ Paid/Completed Amount: 0

Name: ASSET MGMT. (RETAIL STRIP MAL
Address: 1300-1314 HIGHLAND AVE N
City,State,Zip: LOS ANGELES, CA 90038
Region: 4
Facility Id: 206579
Agency Name: Asset Management Organization
Place Type: Facility
Place Subtype: Not reported

Map ID
Direction
Distance
Elevation

MAP FINDINGS

Site

Database(s)

EDR ID Number
EPA ID Number

ASSET MGMT. (RETAIL STRIP MALL) (Continued)

S106517263

| | |
|----------------------------------|--------------------------|
| Facility Type: | All other facilities |
| Agency Type: | Privately-Owned Business |
| # Of Agencies: | 1 |
| Place Latitude: | Not reported |
| Place Longitude: | Not reported |
| SIC Code 1: | Not reported |
| SIC Desc 1: | Not reported |
| SIC Code 2: | Not reported |
| SIC Desc 2: | Not reported |
| SIC Code 3: | Not reported |
| SIC Desc 3: | Not reported |
| NAICS Code 1: | Not reported |
| NAICS Desc 1: | Not reported |
| NAICS Code 2: | Not reported |
| NAICS Desc 2: | Not reported |
| NAICS Code 3: | Not reported |
| NAICS Desc 3: | Not reported |
| # Of Places: | 1 |
| Source Of Facility: | Reg Meas |
| Design Flow: | Not reported |
| Threat To Water Quality: | Not reported |
| Complexity: | Not reported |
| Pretreatment: | Not reported |
| Facility Waste Type: | Not reported |
| Facility Waste Type 2: | Not reported |
| Facility Waste Type 3: | Not reported |
| Facility Waste Type 4: | Not reported |
| Program: | UST |
| Program Category1: | TANKS |
| Program Category2: | TANKS |
| # Of Programs: | 1 |
| WDID: | 900280143 |
| Reg Measure Id: | 167363 |
| Reg Measure Type: | Unregulated |
| Region: | 4 |
| Order #: | Not reported |
| Npdes# CA#: | Not reported |
| Major-Minor: | Not reported |
| Npdes Type: | Not reported |
| Reclamation: | Not reported |
| Dredge Fill Fee: | Not reported |
| 301H: | Not reported |
| Application Fee Amt Received: | Not reported |
| Status: | Never Active |
| Status Date: | 02/20/2013 |
| Effective Date: | Not reported |
| Expiration/Review Date: | Not reported |
| Termination Date: | Not reported |
| WDR Review - Amend: | Not reported |
| WDR Review - Revise/Renew: | Not reported |
| WDR Review - Rescind: | Not reported |
| WDR Review - No Action Required: | Not reported |
| WDR Review - Pending: | Not reported |
| WDR Review - Planned: | Not reported |
| Status Enrollee: | N |
| Individual/General: | I |
| Fee Code: | Not reported |

Map ID
Direction
Distance
Elevation

MAP FINDINGS

Site

Database(s)

EDR ID Number
EPA ID Number

ASSET MGMT. (RETAIL STRIP MALL) (Continued)

S106517263

| | |
|-----------------------------------|--|
| Direction/Voice: | Passive |
| Enforcement Id(EID): | 230523 |
| Region: | 4 |
| Order / Resolution Number: | NOV |
| Enforcement Action Type: | Notice of Violation |
| Effective Date: | 08/29/2000 |
| Adoption/Issuance Date: | Not reported |
| Achieve Date: | 10/18/2000 |
| Termination Date: | 08/29/2000 |
| ACL Issuance Date: | Not reported |
| EPL Issuance Date: | Not reported |
| Status: | Historical |
| Title: | Enforcement - 900280143 |
| Description: | Notice of Violation sent 8/29/00 for FTS 2Q00 groundwater monitoring report. |
| Program: | UST |
| Latest Milestone Completion Date: | Not reported |
| # Of Programs1: | 1 |
| Total Assessment Amount: | 0 |
| Initial Assessed Amount: | 0 |
| Liability \$ Amount: | 0 |
| Project \$ Amount: | 0 |
| Liability \$ Paid: | 0 |
| Project \$ Completed: | 0 |
| Total \$ Paid/Completed Amount: | 0 |
| Name: | ASSET MGMT. (RETAIL STRIP MAL |
| Address: | 1300-1314 HIGHLAND AVE N |
| City,State,Zip: | LOS ANGELES, CA 90038 |
| Region: | 4 |
| Facility Id: | 206579 |
| Agency Name: | Asset Management Organization |
| Place Type: | Facility |
| Place Subtype: | Not reported |
| Facility Type: | All other facilities |
| Agency Type: | Privately-Owned Business |
| # Of Agencies: | 1 |
| Place Latitude: | Not reported |
| Place Longitude: | Not reported |
| SIC Code 1: | Not reported |
| SIC Desc 1: | Not reported |
| SIC Code 2: | Not reported |
| SIC Desc 2: | Not reported |
| SIC Code 3: | Not reported |
| SIC Desc 3: | Not reported |
| NAICS Code 1: | Not reported |
| NAICS Desc 1: | Not reported |
| NAICS Code 2: | Not reported |
| NAICS Desc 2: | Not reported |
| NAICS Code 3: | Not reported |
| NAICS Desc 3: | Not reported |
| # Of Places: | 1 |
| Source Of Facility: | Reg Meas |
| Design Flow: | Not reported |
| Threat To Water Quality: | Not reported |
| Complexity: | Not reported |
| Pretreatment: | Not reported |

Map ID
Direction
Distance
Elevation

MAP FINDINGS

Site

Database(s)

EDR ID Number
EPA ID Number

ASSET MGMT. (RETAIL STRIP MALL) (Continued)

S106517263

| | |
|-----------------------------------|--|
| Facility Waste Type: | Not reported |
| Facility Waste Type 2: | Not reported |
| Facility Waste Type 3: | Not reported |
| Facility Waste Type 4: | Not reported |
| Program: | UST |
| Program Category1: | TANKS |
| Program Category2: | TANKS |
| # Of Programs: | 1 |
| WDID: | 900280143 |
| Reg Measure Id: | 167363 |
| Reg Measure Type: | Unregulated |
| Region: | 4 |
| Order #: | Not reported |
| Npdes# CA#: | Not reported |
| Major-Minor: | Not reported |
| Npdes Type: | Not reported |
| Reclamation: | Not reported |
| Dredge Fill Fee: | Not reported |
| 301H: | Not reported |
| Application Fee Amt Received: | Not reported |
| Status: | Never Active |
| Status Date: | 02/20/2013 |
| Effective Date: | Not reported |
| Expiration/Review Date: | Not reported |
| Termination Date: | Not reported |
| WDR Review - Amend: | Not reported |
| WDR Review - Revise/Renew: | Not reported |
| WDR Review - Rescind: | Not reported |
| WDR Review - No Action Required: | Not reported |
| WDR Review - Pending: | Not reported |
| WDR Review - Planned: | Not reported |
| Status Enrollee: | N |
| Individual/General: | I |
| Fee Code: | Not reported |
| Direction/Voice: | Passive |
| Enforcement Id(EID): | 228185 |
| Region: | 4 |
| Order / Resolution Number: | NOV |
| Enforcement Action Type: | Notice of Violation |
| Effective Date: | 11/20/2000 |
| Adoption/Issuance Date: | Not reported |
| Achieve Date: | Not reported |
| Termination Date: | 12/05/2000 |
| ACL Issuance Date: | Not reported |
| EPL Issuance Date: | Not reported |
| Status: | Historical |
| Title: | NOV sent 11/20/00 for overdue health risk assessment report. |
| Description: | NOV sent 11/20/00 for overdue health risk assessment report. |
| | Not reported |
| Program: | UST |
| Latest Milestone Completion Date: | Not reported |
| # Of Programs1: | 1 |
| Total Assessment Amount: | 0 |
| Initial Assessed Amount: | 0 |
| Liability \$ Amount: | 0 |
| Project \$ Amount: | 0 |
| Liability \$ Paid: | 0 |

Map ID
Direction
Distance
Elevation

MAP FINDINGS

Site

Database(s)

EDR ID Number
EPA ID Number

ASSET MGMT. (RETAIL STRIP MALL) (Continued)

S106517263

| | |
|---------------------------------|-------------------------------|
| Project \$ Completed: | 0 |
| Total \$ Paid/Completed Amount: | 0 |
| Name: | ASSET MGMT. (RETAIL STRIP MAL |
| Address: | 1300-1314 HIGHLAND AVE N |
| City,State,Zip: | LOS ANGELES, CA 90038 |
| Region: | 4 |
| Facility Id: | 206579 |
| Agency Name: | Asset Management Organization |
| Place Type: | Facility |
| Place Subtype: | Not reported |
| Facility Type: | All other facilities |
| Agency Type: | Privately-Owned Business |
| # Of Agencies: | 1 |
| Place Latitude: | Not reported |
| Place Longitude: | Not reported |
| SIC Code 1: | Not reported |
| SIC Desc 1: | Not reported |
| SIC Code 2: | Not reported |
| SIC Desc 2: | Not reported |
| SIC Code 3: | Not reported |
| SIC Desc 3: | Not reported |
| NAICS Code 1: | Not reported |
| NAICS Desc 1: | Not reported |
| NAICS Code 2: | Not reported |
| NAICS Desc 2: | Not reported |
| NAICS Code 3: | Not reported |
| NAICS Desc 3: | Not reported |
| # Of Places: | 1 |
| Source Of Facility: | Reg Meas |
| Design Flow: | Not reported |
| Threat To Water Quality: | Not reported |
| Complexity: | Not reported |
| Pretreatment: | Not reported |
| Facility Waste Type: | Not reported |
| Facility Waste Type 2: | Not reported |
| Facility Waste Type 3: | Not reported |
| Facility Waste Type 4: | Not reported |
| Program: | UST |
| Program Category1: | TANKS |
| Program Category2: | TANKS |
| # Of Programs: | 1 |
| WDID: | 900280143 |
| Reg Measure Id: | 167363 |
| Reg Measure Type: | Unregulated |
| Region: | 4 |
| Order #: | Not reported |
| Npdes# CA#: | Not reported |
| Major-Minor: | Not reported |
| Npdes Type: | Not reported |
| Reclamation: | Not reported |
| Dredge Fill Fee: | Not reported |
| 301H: | Not reported |
| Application Fee Amt Received: | Not reported |
| Status: | Never Active |
| Status Date: | 02/20/2013 |
| Effective Date: | Not reported |

Map ID
Direction
Distance
Elevation

MAP FINDINGS

Site

Database(s)

EDR ID Number
EPA ID Number

ASSET MGMT. (RETAIL STRIP MALL) (Continued)

S106517263

Expiration/Review Date: Not reported
Termination Date: Not reported
WDR Review - Amend: Not reported
WDR Review - Revise/Renew: Not reported
WDR Review - Rescind: Not reported
WDR Review - No Action Required: Not reported
WDR Review - Pending: Not reported
WDR Review - Planned: Not reported
Status Enrollee: N
Individual/General: I
Fee Code: Not reported
Direction/Voice: Passive
Enforcement Id(EID): 228184
Region: 4
Order / Resolution Number: UNKNOWN
Enforcement Action Type: Staff Enforcement Letter
Effective Date: 08/15/2000
Adoption/Issuance Date: Not reported
Achieve Date: 8/18/2000
Termination Date: 08/15/2000
ACL Issuance Date: Not reported
EPL Issuance Date: Not reported
Status: Historical
Title: Enforcement - 900280143
Description: Level 1 Enforcement Letter sent 8/15/00 for overdue 2Q00 groundwater monitoring report.
Program: UST
Latest Milestone Completion Date: Not reported
Of Programs1: 1
Total Assessment Amount: 0
Initial Assessed Amount: 0
Liability \$ Amount: 0
Project \$ Amount: 0
Liability \$ Paid: 0
Project \$ Completed: 0
Total \$ Paid/Completed Amount: 0

CERS:

Name: ASSET MGMT. (RETAIL STRIP MALL)
Address: 1300-1314 HIGHLAND AVE N
City,State,Zip: LOS ANGELES, CA 90028
Site ID: 194869
CERS ID: T0603700763
CERS Description: Leaking Underground Storage Tank Cleanup Site

Affiliation:

Affiliation Type Desc: Local Agency Caseworker
Entity Name: ELOY LUNA - LOS ANGELES, CITY OF
Entity Title: Not reported
Affiliation Address: 200 North Main Street, Suite 1780
Affiliation City: LOS ANGELES
Affiliation State: CA
Affiliation Country: Not reported
Affiliation Zip: Not reported
Affiliation Phone: Not reported

Map ID
Direction
Distance
Elevation

MAP FINDINGS

Site

Database(s) EDR ID Number
EPA ID Number

AD208
NNW **6550 YUCCA ST**
1/4-1/2 **HOLLYWOOD, CA 90028**
0.468 mi.
2473 ft. **Site 3 of 3 in cluster AD**

CHMIRS **S122214529**
 N/A

Relative:
Higher
Actual:
396 ft.

CHMIRS:
Name: Not reported
Address: 6550 YUCCA ST
City,State,Zip: HOLLYWOOD, CA 90028
OES Incident Number: 18-1312
OES notification: 02/28/2018
OES Date: Not reported
OES Time: Not reported
Date Completed: Not reported
Property Use: Not reported
Agency Id Number: Not reported
Agency Incident Number: Not reported
Time Notified: Not reported
Time Completed: Not reported
Surrounding Area: Not reported
Estimated Temperature: Not reported
Property Management: Not reported
More Than Two Substances Involved?: Not reported
Resp Agency Personel # Of Decontaminated: Not reported
Responding Agency Personel # Of Injuries: Not reported
Responding Agency Personel # Of Fatalities: Not reported
Others Number Of Decontaminated: Not reported
Others Number Of Injuries: Not reported
Others Number Of Fatalities: Not reported
Vehicle Make/year: Not reported
Vehicle License Number: Not reported
Vehicle State: Not reported
Vehicle Id Number: Not reported
CA DOT PUC/ICC Number: Not reported
Company Name: Not reported
Reporting Officer Name/ID: Not reported
Report Date: Not reported
Facility Telephone: Not reported
Waterway Involved: No
Waterway: Not reported
Spill Site: Merchant/Business
Cleanup By: Unrecoverable
Containment: Not reported
What Happened: Not reported
Type: Not reported
Measure: Not reported
Other: Not reported
Type: VAPOR
Measure: Lbs.
Other: Not reported
Date/Time: 38
Year: 2018
Agency: SoCal Gas
Incident Date: 02/28/2018
Admin Agency: Los Angeles City Fire Department
Amount: Not reported
Contained: Yes
Site Type: Not reported

Map ID
 Direction
 Distance
 Elevation

MAP FINDINGS

Site

Database(s)

EDR ID Number
 EPA ID Number

(Continued)

S122214529

| | |
|------------------------|---|
| E Date: | Not reported |
| Substance: | Natural Gas |
| Quantity Released: | Unknown |
| Unknown: | Not reported |
| Substance #2: | Not reported |
| Substance #3: | Not reported |
| Evacuations: | Not reported |
| Number of Injuries: | Not reported |
| Number of Fatalities: | Not reported |
| #1 Pipeline: | No |
| #2 Pipeline: | No |
| #3 Pipeline: | No |
| #1 Vessel >= 300 Tons: | No |
| #2 Vessel >= 300 Tons: | No |
| #3 Vessel >= 300 Tons: | No |
| Evacs: | No |
| Injuries: | No |
| Fatals: | No |
| Comments: | Not reported |
| Description: | Per the caller a vehicle hit a meter set assembly of a complex causing the release. When the company arrived they found the gas shutin by the fire department and the gas is under control. This is within 1,000 feet of a business district. |

AA209
SSW
1/4-1/2
0.470 mi.
2484 ft.

PRODUCERS & QUANTITY PHOTO'S, INC.
6660 SANTA MONICA BOULEVARD
HOLLYWOOD, CA 90038

ENVIROSTOR **S110494207**
N/A

Site 2 of 2 in cluster AA

Relative:
Lower
Actual:
300 ft.

ENVIROSTOR:

| | |
|----------------------|------------------------------------|
| Name: | PRODUCERS & QUANTITY PHOTO'S, INC. |
| Address: | 6660 SANTA MONICA BOULEVARD |
| City,State,Zip: | HOLLYWOOD, CA 90038 |
| Facility ID: | 71003285 |
| Status: | Refer: Other Agency |
| Status Date: | Not reported |
| Site Code: | Not reported |
| Site Type: | Tiered Permit |
| Site Type Detailed: | Tiered Permit |
| Acres: | Not reported |
| NPL: | NO |
| Regulatory Agencies: | NONE SPECIFIED |
| Lead Agency: | NONE SPECIFIED |
| Program Manager: | Not reported |
| Supervisor: | Not reported |
| Division Branch: | Cleanup Chatsworth |
| Assembly: | 50 |
| Senate: | 26 |
| Special Program: | Not reported |
| Restricted Use: | NO |
| Site Mgmt Req: | NONE SPECIFIED |
| Funding: | Not reported |
| Latitude: | 34.09042 |
| Longitude: | -118.3351 |
| APN: | NONE SPECIFIED |
| Past Use: | NONE SPECIFIED |

Map ID
Direction
Distance
Elevation

MAP FINDINGS

Site

Database(s)

EDR ID Number
EPA ID Number

PRODUCERS & QUANTITY PHOTO'S, INC. (Continued)

S110494207

Potential COC: NONE SPECIFIED
Confirmed COC: NONE SPECIFIED
Potential Description: NONE SPECIFIED
Alias Name: CAL000077189
Alias Type: EPA Identification Number
Alias Name: 71003285
Alias Type: Envirostor ID Number

Completed Info:

Completed Area Name: Not reported
Completed Sub Area Name: Not reported
Completed Document Type: Not reported
Completed Date: Not reported
Comments: Not reported

Future Area Name: Not reported
Future Sub Area Name: Not reported
Future Document Type: Not reported
Future Due Date: Not reported
Schedule Area Name: Not reported
Schedule Sub Area Name: Not reported
Schedule Document Type: Not reported
Schedule Due Date: Not reported
Schedule Revised Date: Not reported

AB210
West
1/4-1/2
0.471 mi.
2487 ft.

CHEVRON #9-9377
1459 HIGHLAND AVE
HOLLYWOOD, CA 90028
Site 2 of 3 in cluster AB

LUST **S104532727**
HIST CORTESE **N/A**
CERS

Relative:
Higher
Actual:
342 ft.

LUST:
Name: CHEVRON #9-9377
Address: 1459 HIGHLAND AVE
City,State,Zip: HOLLYWOOD, CA 90028
Lead Agency: LOS ANGELES RWQCB (REGION 4)
Case Type: LUST Cleanup Site
Geo Track: http://geotracker.waterboards.ca.gov/profile_report.asp?global_id=T0603700752
Global Id: T0603700752
Latitude: 34.0973871
Longitude: -118.3388064
Status: Completed - Case Closed
Status Date: 12/30/1994
Case Worker: YR
RB Case Number: 900280025
Local Agency: LOS ANGELES, CITY OF
File Location: Not reported
Local Case Number: Not reported
Potential Media Affect: Aquifer used for drinking water supply
Potential Contaminants of Concern: Gasoline
Site History: Not reported

LUST:
Global Id: T0603700752
Contact Type: Local Agency Caseworker
Contact Name: ELOY LUNA
Organization Name: LOS ANGELES, CITY OF
Address: 200 North Main Street, Suite 1780
City: LOS ANGELES

Map ID
Direction
Distance
Elevation

MAP FINDINGS

Site

Database(s)

EDR ID Number
EPA ID Number

CHEVRON #9-9377 (Continued)

S104532727

Email: eloy.luna@lacity.org
Phone Number: Not reported

Global Id: T0603700752
Contact Type: Regional Board Caseworker
Contact Name: YUE RONG
Organization Name: LOS ANGELES RWQCB (REGION 4)
Address: 320 W. 4TH ST., SUITE 200
City: Los Angeles
Email: yrong@waterboards.ca.gov
Phone Number: Not reported

LUST:

Global Id: T0603700752
Action Type: Other
Date: 02/24/1989
Action: Leak Reported

Global Id: T0603700752
Action Type: Other
Date: 09/01/1988
Action: Leak Discovery

LUST:

Global Id: T0603700752
Status: Open - Case Begin Date
Status Date: 09/01/1988

Global Id: T0603700752
Status: Open - Site Assessment
Status Date: 02/24/1989

Global Id: T0603700752
Status: Open - Remediation
Status Date: 07/02/1990

Global Id: T0603700752
Status: Open - Remediation
Status Date: 01/30/1992

Global Id: T0603700752
Status: Completed - Case Closed
Status Date: 12/30/1994

LUST REG 4:

Region: 4
Regional Board: 04
County: Los Angeles
Facility Id: 900280025
Status: Case Closed
Substance: Gasoline
Substance Quantity: Not reported
Local Case No: Not reported
Case Type: Groundwater
Abatement Method Used at the Site: VE

Map ID
Direction
Distance
Elevation

MAP FINDINGS

Site

Database(s)

EDR ID Number
EPA ID Number

CHEVRON #9-9377 (Continued)

S104532727

Global ID: T0603700752
W Global ID: Not reported
Staff: UNK
Local Agency: 19050
Cross Street: SUNSET
Enforcement Type: Not reported
Date Leak Discovered: 9/1/1988
Date Leak First Reported: 2/24/1989
Date Leak Record Entered: Not reported
Date Confirmation Began: Not reported
Date Leak Stopped: Not reported
Date Case Last Changed on Database: 12/30/1994
Date the Case was Closed: 12/30/1994
How Leak Discovered: Subsurface Monitoring
How Leak Stopped: Not reported
Cause of Leak: Not reported
Leak Source: Not reported
Operator: Not reported
Water System: Not reported
Well Name: Not reported
Approx. Dist To Production Well (ft): 14024.854517211398950250376333
Source of Cleanup Funding: Not reported
Preliminary Site Assessment Workplan Submitted: Not reported
Preliminary Site Assessment Began: Not reported
Pollution Characterization Began: 2/24/1989
Remediation Plan Submitted: 7/2/1990
Remedial Action Underway: 1/30/1992
Post Remedial Action Monitoring Began: Not reported
Enforcement Action Date: Not reported
Historical Max MTBE Date: Not reported
Hist Max MTBE Conc in Groundwater: Not reported
Hist Max MTBE Conc in Soil: Not reported
Significant Interim Remedial Action Taken: Not reported
GW Qualifier: Not reported
Soil Qualifier: Not reported
Organization: Not reported
Owner Contact: Not reported
Responsible Party: CHEVRON USA INC.
RP Address: 1300 S BEACH BLVD, LA HABRA, CA 90632
Program: LUST
Lat/Long: 34.0973871 / -1
Local Agency Staff: PEJ
Beneficial Use: Not reported
Priority: Not reported
Cleanup Fund Id: Not reported
Suspended: Not reported
Assigned Name: Not reported
Summary: SOIL TPH (MAX-1800 MG/KG). WATER TPH (MAX 5200 UG/L) TOLUENEAND ETHYLBENZENE PRINCIPAL CONTAMINANTS.

HIST CORTESE:

edr_fname: CHEVRON #9-9377
edr_fadd1: 1459 HIGHLAND
City,State,Zip: LOS ANGELES, CA 90028
Region: CORTESE
Facility County Code: 19
Reg By: LTNKA

Map ID
 Direction
 Distance
 Elevation

MAP FINDINGS

Site

Database(s)

EDR ID Number
 EPA ID Number

CHEVRON #9-9377 (Continued)

S104532727

Reg Id: 900280025

CERS:

Name: CHEVRON #9-9377
 Address: 1459 HIGHLAND AVE
 City,State,Zip: HOLLYWOOD, CA 90028
 Site ID: 260329
 CERS ID: T0603700752
 CERS Description: Leaking Underground Storage Tank Cleanup Site

Affiliation:

Affiliation Type Desc: Regional Board Caseworker
 Entity Name: YUE RONG - LOS ANGELES RWQCB (REGION 4)
 Entity Title: Not reported
 Affiliation Address: 320 W. 4TH ST., SUITE 200
 Affiliation City: Los Angeles
 Affiliation State: CA
 Affiliation Country: Not reported
 Affiliation Zip: Not reported
 Affiliation Phone: Not reported

Affiliation Type Desc: Local Agency Caseworker
 Entity Name: ELOY LUNA - LOS ANGELES, CITY OF
 Entity Title: Not reported
 Affiliation Address: 200 North Main Street, Suite 1780
 Affiliation City: LOS ANGELES
 Affiliation State: CA
 Affiliation Country: Not reported
 Affiliation Zip: Not reported
 Affiliation Phone: Not reported

**AE211
 SW
 1/4-1/2
 0.472 mi.
 2493 ft.**

**EASTMAN KODAK COMPANY
 6677 SANTA MONICA BLVD
 HOLLYWOOD, CA 90038**

**LUST S105051307
 N/A**

Site 1 of 5 in cluster AE

**Relative:
 Lower
 Actual:
 303 ft.**

LUST REG 4:
 Region: 4
 Regional Board: 04
 County: Los Angeles
 Facility Id: 900380016
 Status: Case Closed
 Substance: Gasoline
 Substance Quantity: Not reported
 Local Case No: Not reported
 Case Type: Groundwater
 Abatement Method Used at the Site: Not reported
 Global ID: T0603700912
 W Global ID: Not reported
 Staff: JH
 Local Agency: 19050
 Cross Street: LAS PALMAS
 Enforcement Type: Not reported
 Date Leak Discovered: Not reported
 Date Leak First Reported: 4/11/1985
 Date Leak Record Entered: 12/31/1986

Map ID
Direction
Distance
Elevation

MAP FINDINGS

Site

Database(s)

EDR ID Number
EPA ID Number

EASTMAN KODAK COMPANY (Continued)

S105051307

Date Confirmation Began: Not reported
Date Leak Stopped: Not reported
Date Case Last Changed on Database: 2/16/1998
Date the Case was Closed: 10/20/1997
How Leak Discovered: Not reported
How Leak Stopped: Not reported
Cause of Leak: UNK
Leak Source: UNK
Operator: Not reported
Water System: Not reported
Well Name: Not reported
Approx. Dist To Production Well (ft): 11675.89237767658571040585847
Source of Cleanup Funding: UNK
Preliminary Site Assessment Workplan Submitted: Not reported
Preliminary Site Assessment Began: Not reported
Pollution Characterization Began: 7/14/1988
Remediation Plan Submitted: Not reported
Remedial Action Underway: Not reported
Post Remedial Action Monitoring Began: 1/10/1996
Enforcement Action Date: Not reported
Historical Max MTBE Date: Not reported
Hist Max MTBE Conc in Groundwater: Not reported
Hist Max MTBE Conc in Soil: Not reported
Significant Interim Remedial Action Taken: Yes
GW Qualifier: Not reported
Soil Qualifier: Not reported
Organization: Not reported
Owner Contact: Not reported
Responsible Party: EASTMAN KODAK COMPANY
RP Address: 901 ELMGROVE RD., ROCHESTER, NY 14653
Program: LUST
Lat/Long: 34.0907714 / -1
Local Agency Staff: PEJ
Beneficial Use: Not reported
Priority: Not reported
Cleanup Fund Id: Not reported
Suspended: Not reported
Assigned Name: Not reported
Summary: 4/8/97 LETTER RECEIVED TANKS AND
CONTAMINATED SOIL REMOVED. -4/89 UPDATE- ON AND OFFSITE ASSESSMENT
IN PROGRESS 2/16/98 RPT OF WELL
DESTRUCTION

AE212
SW
1/4-1/2
0.472 mi.
2493 ft.

EASTMAN KODAK COMPANY
6677 SANTA MONICA BLVD
HOLLYWOOD, CA

RGA LUST **S114613235**
N/A

Site 2 of 5 in cluster AE

Relative:
Lower
Actual:
303 ft.

RGA LUST:
Name: EASTMAN KODAK COMPANY
Address: 6677 SANTA MONICA BLVD
City: HOLLYWOOD
State: HOLLYWOOD
2008 EASTMAN KODAK COMPANY 6677 SANTA MONICA BLVD
Name: EASTMAN KODAK COMPANY
Address: 6677 SANTA MONICA BLVD
City: HOLLYWOOD

Map ID
Direction
Distance
Elevation

MAP FINDINGS

Site

Database(s)

EDR ID Number
EPA ID Number

EASTMAN KODAK COMPANY (Continued)

S114613235

| | | |
|----------|----------------------------|------------------------|
| State: | HOLLYWOOD | |
| Name: | 2007 EASTMAN KODAK COMPANY | 6677 SANTA MONICA BLVD |
| Address: | EASTMAN KODAK COMPANY | |
| City: | 6677 SANTA MONICA BLVD | |
| State: | HOLLYWOOD | |
| Name: | 2006 EASTMAN KODAK COMPANY | 6677 SANTA MONICA BLVD |
| Address: | EASTMAN KODAK COMPANY | |
| City: | 6677 SANTA MONICA BLVD | |
| State: | HOLLYWOOD | |
| Name: | 2005 EASTMAN KODAK COMPANY | 6677 SANTA MONICA BLVD |
| Address: | EASTMAN KODAK COMPANY | |
| City: | 6677 SANTA MONICA BLVD | |
| State: | HOLLYWOOD | |
| Name: | 2003 EASTMAN KODAK COMPANY | 6677 SANTA MONICA BLVD |
| Address: | EASTMAN KODAK COMPANY | |
| City: | 6677 SANTA MONICA BLVD | |
| State: | HOLLYWOOD | |
| Name: | 2002 EASTMAN KODAK COMPANY | 6677 SANTA MONICA BLVD |
| Address: | EASTMAN KODAK COMPANY | |
| City: | 6677 SANTA MONICA BLVD | |
| State: | HOLLYWOOD | |
| Name: | 2001 EASTMAN KODAK COMPANY | 6677 SANTA MONICA BLVD |
| Address: | EASTMAN KODAK COMPANY | |
| City: | 6677 SANTA MONICA BLVD | |
| State: | HOLLYWOOD | |
| Name: | 2000 EASTMAN KODAK COMPANY | 6677 SANTA MONICA BLVD |
| Address: | EASTMAN KODAK COMPANY | |
| City: | 6677 SANTA MONICA BLVD | |
| State: | HOLLYWOOD | |
| Name: | 1998 EASTMAN KODAK COMPANY | 6677 SANTA MONICA BLVD |
| Address: | EASTMAN KODAK COMPANY | |
| City: | 6677 SANTA MONICA BLVD | |
| State: | HOLLYWOOD | |
| Name: | 1997 EASTMAN KODAK COMPANY | 6677 SANTA MONICA BLVD |
| Address: | EASTMAN KODAK COMPANY | |
| City: | 6677 SANTA MONICA BLVD | |
| State: | HOLLYWOOD | |
| Name: | 1996 EASTMAN KODAK COMPANY | 6677 SANTA MONICA BLVD |

MAP FINDINGS

Map ID
 Direction
 Distance
 Elevation

Site

Database(s)

EDR ID Number
 EPA ID Number

AE213 **EASTMAN KODAK COMPANY** **HIST CORTESE** **S100228970**
SW **6677 SANTA MONICA** **N/A**
1/4-1/2 **LOS ANGELES, CA 90038**
0.472 mi.
2493 ft. **Site 3 of 5 in cluster AE**

Relative: HIST CORTESE:
Lower edr_fname: EASTMAN KODAK COMPANY
Actual: edr_fadd1: 6677 SANTA MONICA
303 ft. City,State,Zip: LOS ANGELES, CA 90038
 Region: CORTESE
 Facility County Code: 19
 Reg By: LTNKA
 Reg Id: 900380016

AE214 **EASTMAN KODAK COMPANY** **RGA LUST** **S114613236**
SW **6677 SANTA MONICA BLVD** **N/A**
1/4-1/2 **LOS ANGELES, CA**
0.472 mi.
2493 ft. **Site 4 of 5 in cluster AE**

Relative: RGA LUST:
Lower Name: EASTMAN KODAK COMPANY
Actual: Address: 6677 SANTA MONICA BLVD
303 ft. City: LOS ANGELES
 State: LOS ANGELES
 2004 EASTMAN KODAK COMPANY 6677 SANTA MONICA BLVD
 Name: EASTMAN KODAK COMPANY
 Address: 6677 SANTA MONICA BLVD
 City: LOS ANGELES
 State: LOS ANGELES
 1995 EASTMAN KODAK COMPANY 6677 SANTA MONICA BLVD

AE215 **EASTMAN KODAK COMPANY** **RGA LUST** **S114613234**
SW **6677 SANTA MONICA BLVD.** **N/A**
1/4-1/2 **LOS ANGELES, CA**
0.472 mi.
2493 ft. **Site 5 of 5 in cluster AE**

Relative: RGA LUST:
Lower Name: EASTMAN KODAK COMPANY
Actual: Address: 6677 SANTA MONICA BLVD.
303 ft. City: LOS ANGELES
 State: LOS ANGELES
 1994 EASTMAN KODAK COMPANY 6677 SANTA MONICA BLVD.
 Name: EASTMAN KODAK COMPANY
 Address: 6677 SANTA MONICA BLVD.
 City: LOS ANGELES
 State: LOS ANGELES
 1993 EASTMAN KODAK COMPANY 6677 SANTA MONICA BLVD.

MAP FINDINGS

Map ID
 Direction
 Distance
 Elevation

Site

Database(s)

EDR ID Number
 EPA ID Number

AB216
WNW
1/4-1/2
0.476 mi.
2514 ft.

GROESBECK CONSTRUCTION
1522 N HIGHLAND AVE
HOLLYWOOD, CA 90028

ENVIROSTOR **S110493795**
HAZNET **N/A**

Site 3 of 3 in cluster AB

Relative:
Higher

ENVIROSTOR:

Actual:
350 ft.

Name: DUPLICATE PHOTO
 Address: 1522 N. HIGHLAND AVENUE
 City,State,Zip: LOS ANGELES, CA 90028
 Facility ID: 71003403
 Status: Refer: Other Agency
 Status Date: Not reported
 Site Code: Not reported
 Site Type: Tiered Permit
 Site Type Detailed: Tiered Permit
 Acres: Not reported
 NPL: NO
 Regulatory Agencies: NONE SPECIFIED
 Lead Agency: NONE SPECIFIED
 Program Manager: Not reported
 Supervisor: Not reported
 Division Branch: Cleanup Chatsworth
 Assembly: 50
 Senate: 26
 Special Program: Not reported
 Restricted Use: NO
 Site Mgmt Req: NONE SPECIFIED
 Funding: Not reported
 Latitude: 34.09874
 Longitude: -118.3385
 APN: NONE SPECIFIED
 Past Use: NONE SPECIFIED
 Potential COC: NONE SPECIFIED
 Confirmed COC: NONE SPECIFIED
 Potential Description: NONE SPECIFIED
 Alias Name: CAL920234442
 Alias Type: EPA Identification Number
 Alias Name: 71003403
 Alias Type: Envirostor ID Number

Completed Info:

Completed Area Name: Not reported
 Completed Sub Area Name: Not reported
 Completed Document Type: Not reported
 Completed Date: Not reported
 Comments: Not reported

Future Area Name: Not reported
 Future Sub Area Name: Not reported
 Future Document Type: Not reported
 Future Due Date: Not reported
 Schedule Area Name: Not reported
 Schedule Sub Area Name: Not reported
 Schedule Document Type: Not reported
 Schedule Due Date: Not reported
 Schedule Revised Date: Not reported

HAZNET:

Map ID
Direction
Distance
Elevation

MAP FINDINGS

Site

Database(s)

EDR ID Number
EPA ID Number

GROESBECK CONSTRUCTION (Continued)

S110493795

Name: GROESBECK CONSTRUCTION
Address: 1522 N HIGHLAND AVE
City,State,Zip: HOLLYWOOD, CA 900287002
Year: 2015
GEPAID: CAC002811626
Contact: JIM GROESBECK
Telephone: 3109036484
Mailing Name: Not reported
Mailing Address: 10718 HILLROSE CIR
Mailing City,St,Zip: SUNLAND, CA 910402600
Gen County: Los Angeles
TSD EPA ID: AZC950823111
TSD County: 99
Tons: 0.92
CA Waste Code: 151-Asbestos containing waste
Method: H132-Landfill Or Surface Impoundment That Will Be Closed As Landfill(
To Include On-Site Treatment And/Or Stabilization)
Facility County: Los Angeles

217
SSW
1/4-1/2
0.476 mi.
2515 ft.

**6600 ELEANOR AVE
LOS ANGELES, CA 90038**

**CHMIRS S123296437
N/A**

**Relative:
Lower
Actual:
296 ft.**

CHMIRS:
Name: Not reported
Address: 6600 ELEANOR AVE
City,State,Zip: LOS ANGELES, CA 90038
OES Incident Number: 18-3179
OES notification: 05/16/2018
OES Date: Not reported
OES Time: Not reported
Date Completed: Not reported
Property Use: Not reported
Agency Id Number: Not reported
Agency Incident Number: Not reported
Time Notified: Not reported
Time Completed: Not reported
Surrounding Area: Not reported
Estimated Temperature: Not reported
Property Management: Not reported
More Than Two Substances Involved?: Not reported
Resp Agncy Personel # Of Decontaminated: Not reported
Responding Agency Personel # Of Injuries: Not reported
Responding Agency Personel # Of Fatalities: Not reported
Others Number Of Decontaminated: Not reported
Others Number Of Injuries: Not reported
Others Number Of Fatalities: Not reported
Vehicle Make/year: Not reported
Vehicle License Number: Not reported
Vehicle State: Not reported
Vehicle Id Number: Not reported
CA DOT PUC/ICC Number: Not reported
Company Name: Not reported
Reporting Officer Name/ID: Not reported
Report Date: Not reported
Facility Telephone: Not reported

Map ID
Direction
Distance
Elevation

MAP FINDINGS

Site

Database(s)

EDR ID Number
EPA ID Number

(Continued)

S123296437

| | |
|------------------------|---|
| Waterway Involved: | No |
| Waterway: | Not reported |
| Spill Site: | Merchant/Business |
| Cleanup By: | Unrecoverable |
| Containment: | Not reported |
| What Happened: | Not reported |
| Type: | Not reported |
| Measure: | Not reported |
| Other: | Not reported |
| Type: | VAPOR |
| Measure: | Lbs. |
| Other: | Not reported |
| Date/Time: | 1531 |
| Year: | 2018 |
| Agency: | So Cal Gas |
| Incident Date: | 05/16/2018 |
| Admin Agency: | Los Angeles City Fire Department |
| Amount: | Not reported |
| Contained: | No |
| Site Type: | Not reported |
| E Date: | Not reported |
| Substance: | Natural Gas |
| Quantity Released: | Unknown |
| Unknown: | Not reported |
| Substance #2: | Not reported |
| Substance #3: | Not reported |
| Evacuations: | Not reported |
| Number of Injuries: | Not reported |
| Number of Fatalities: | Not reported |
| #1 Pipeline: | No |
| #2 Pipeline: | No |
| #3 Pipeline: | No |
| #1 Vessel >= 300 Tons: | No |
| #2 Vessel >= 300 Tons: | No |
| #3 Vessel >= 300 Tons: | No |
| Evacs: | No |
| Injuries: | No |
| Fatals: | No |
| Comments: | Not reported |
| Description: | RP states that a third party contractor struck a 1-1/4" steel main line resulting in the release of an unknown amount of natural gas into the atmosphere. The release is not under control as of the time of this report. There is no fire and no vapor could that has formed due to the release. Crews are on scene attempting to control the release. |

MAP FINDINGS

Map ID
 Direction
 Distance
 Elevation

Site

Database(s)

EDR ID Number
 EPA ID Number

218
 West
 1/4-1/2
 0.484 mi.
 2553 ft.

HIGHLAND APARTMENTS
1411 HIGHLAND AVE N
LOS ANGELES, CA 90028

LUST S116741860
CERS N/A

Relative:
Lower
Actual:
335 ft.

LUST:

Name: HIGHLAND APARTMENTS
 Address: 1411 HIGHLAND AVE N
 City,State,Zip: LOS ANGELES, CA 90028
 Lead Agency: LOS ANGELES RWQCB (REGION 4)
 Case Type: LUST Cleanup Site
 Geo Track: http://geotracker.waterboards.ca.gov/profile_report.asp?global_id=T10000006009
 Global Id: T10000006009
 Latitude: 34.0965642625472
 Longitude: -118.339007227369
 Status: Completed - Case Closed
 Status Date: 02/13/2015
 Case Worker: CET
 RB Case Number: 900280207
 Local Agency: Not reported
 File Location: Not reported
 Local Case Number: Not reported
 Potential Media Affect: Other Groundwater (uses other than drinking water)
 Potential Contaminants of Concern: Not reported
 Site History: Not reported

LUST:

Global Id: T10000006009
 Contact Type: Regional Board Caseworker
 Contact Name: CHANDRA TYLER
 Organization Name: LOS ANGELES RWQCB (REGION 4)
 Address: Not reported
 City: R4 UNKNOWN
 Email: cetyler@waterboards.ca.gov
 Phone Number: Not reported

LUST:

Global Id: T10000006009
 Action Type: Other
 Date: 04/16/2014
 Action: Leak Discovery

Global Id: T10000006009
 Action Type: REMEDIATION
 Date: 04/30/2014
 Action: Excavation

Global Id: T10000006009
 Action Type: REMEDIATION
 Date: 03/21/1988
 Action: Excavation

Global Id: T10000006009
 Action Type: Other
 Date: 04/23/2014
 Action: Leak Reported

Global Id: T10000006009

Map ID
Direction
Distance
Elevation

MAP FINDINGS

Site

Database(s)

EDR ID Number
EPA ID Number

HIGHLAND APARTMENTS (Continued)

S116741860

Action Type: RESPONSE
Date: 08/11/2014
Action: Site Assessment Report

Global Id: T1000006009
Action Type: RESPONSE
Date: 08/11/2014
Action: Site Assessment Report

Global Id: T1000006009
Action Type: RESPONSE
Date: 08/11/2014
Action: Other Report / Document

Global Id: T1000006009
Action Type: ENFORCEMENT
Date: 02/13/2015
Action: Closure/No Further Action Letter

Global Id: T1000006009
Action Type: ENFORCEMENT
Date: 12/08/2014
Action: Notification - Preclosure

Global Id: T1000006009
Action Type: RESPONSE
Date: 08/08/2014
Action: Other Report / Document

Global Id: T1000006009
Action Type: RESPONSE
Date: 08/11/2014
Action: Preliminary Site Assessment Report

Global Id: T1000006009
Action Type: ENFORCEMENT
Date: 06/25/2014
Action: Staff Letter

Global Id: T1000006009
Action Type: Other
Date: 04/16/2014
Action: Leak Began

Global Id: T1000006009
Action Type: ENFORCEMENT
Date: 04/23/2014
Action: Unauthorized Release Form

LUST:
Global Id: T1000006009
Status: Open - Case Begin Date
Status Date: 04/16/2014

Global Id: T1000006009
Status: Open - Inactive
Status Date: 04/23/2014

Map ID
Direction
Distance
Elevation

MAP FINDINGS

Site

Database(s)

EDR ID Number
EPA ID Number

HIGHLAND APARTMENTS (Continued)

S116741860

Global Id: T10000006009
Status: Open - Eligible for Closure
Status Date: 11/14/2014

Global Id: T10000006009
Status: Completed - Case Closed
Status Date: 02/13/2015

CERS:

Name: HIGHLAND APARTMENTS
Address: 1411 HIGHLAND AVE N
City,State,Zip: LOS ANGELES, CA 90028
Site ID: 205493
CERS ID: T10000006009
CERS Description: Leaking Underground Storage Tank Cleanup Site

Affiliation:

Affiliation Type Desc: Regional Board Caseworker
Entity Name: CHANDRA TYLER - LOS ANGELES RWQCB (REGION 4)
Entity Title: Not reported
Affiliation Address: Not reported
Affiliation City: R4 UNKNOWN
Affiliation State: CA
Affiliation Country: Not reported
Affiliation Zip: Not reported
Affiliation Phone: Not reported

219
South
1/4-1/2
0.496 mi.
2621 ft.

TELEVISION CENTER, INC.
6300 & 6311 ROMAINE STREET
LOS ANGELES, CA 90038

CPS-SLIC S123185279
CERS N/A

Relative:
Lower
Actual:
294 ft.

CPS-SLIC:
Name: TELEVISION CENTER, INC.
Address: 6300 & 6311 ROMAINE STREET
City,State,Zip: LOS ANGELES, CA 90038
Region: STATE
Facility Status: Open - Site Assessment
Status Date: 11/01/2018
Global Id: T10000012268
Lead Agency: LOS ANGELES RWQCB (REGION 4)
Lead Agency Case Number: Not reported
Latitude: 34.08907
Longitude: -118.32934
Case Type: Cleanup Program Site
Case Worker: CH
Local Agency: Not reported
RB Case Number: 1440
File Location: Not reported
Potential Media Affected: Not reported
Potential Contaminants of Concern: Dichloroethene (DCE), Trichloroethylene (TCE)
Site History: Not reported

[Click here to access the California GeoTracker records for this facility:](#)

Map ID
 Direction
 Distance
 Elevation

MAP FINDINGS

Site

Database(s)

EDR ID Number
 EPA ID Number

TELEVISION CENTER, INC. (Continued)

S123185279

CERS:

Name: TELEVISION CENTER, INC.
 Address: 6300 & 6311 ROMAINE STREET
 City,State,Zip: LOS ANGELES, CA 90038
 Site ID: 444989
 CERS ID: T10000012268
 CERS Description: Cleanup Program Site

Affiliation:

Affiliation Type Desc: Regional Board Caseworker
 Entity Name: CHRISTINA HUMPHREYS - LOS ANGELES RWQCB (REGION 4)
 Entity Title: Not reported
 Affiliation Address: 320 West 4th Street, Suite 200
 Affiliation City: LOS ANGELES
 Affiliation State: CA
 Affiliation Country: Not reported
 Affiliation Zip: Not reported
 Affiliation Phone: 2135766697

220
SW
1/2-1
0.536 mi.
2831 ft.

EASTMAN KODAK COMPANY
6700 SANTA MONICA BLVD
HOLLYWOOD, CA 90038

ENVIROSTOR **S109348450**
LUST **N/A**
VCP
DEED
Cortese
CERS

Relative:
Lower
Actual:
299 ft.

ENVIROSTOR:

Name: KODAK HOLLYWOOD CAMPUS
 Address: 6700 SANTA MONICA BOULEVARD & 1017 NORTH LAS PALMAS
 City,State,Zip: LOS ANGELES, CA 90038
 Facility ID: 60002229
 Status: Certified O&M - Land Use Restrictions Only
 Status Date: 04/14/2017
 Site Code: 301718
 Site Type: Voluntary Cleanup
 Site Type Detailed: Voluntary Cleanup
 Acres: 4.25
 NPL: NO
 Regulatory Agencies: SMBRP
 Lead Agency: SMBRP
 Program Manager: Laura Radke
 Supervisor: Juli Propes
 Division Branch: Cleanup Chatsworth
 Assembly: , 50
 Senate: , 26
 Special Program: Voluntary Cleanup Program
 Restricted Use: YES
 Site Mgmt Req: NONE SPECIFIED
 Funding: Responsible Party
 Latitude: 34.09
 Longitude: -118.3363
 APN: NONE SPECIFIED
 Past Use: NONE SPECIFIED
 Potential COC: NONE SPECIFIED
 Confirmed COC: NONE SPECIFIED
 Potential Description: NONE SPECIFIED
 Alias Name: 301718

Map ID
Direction
Distance
Elevation

MAP FINDINGS

Site

Database(s)

EDR ID Number
EPA ID Number

EASTMAN KODAK COMPANY (Continued)

S109348450

Alias Type: Project Code (Site Code)
Alias Name: 60002229
Alias Type: Envirostor ID Number

Completed Info:

Completed Area Name: PROJECT WIDE
Completed Sub Area Name: Not reported
Completed Document Type: Land Use Restriction
Completed Date: 02/09/2017
Comments: Not reported

Completed Area Name: PROJECT WIDE
Completed Sub Area Name: Not reported
Completed Document Type: Voluntary Cleanup Agreement
Completed Date: 09/21/2015
Comments: VCA fully executed

Completed Area Name: PROJECT WIDE
Completed Sub Area Name: Not reported
Completed Document Type: Certification
Completed Date: 03/15/2017
Comments: Not reported

Completed Area Name: PROJECT WIDE
Completed Sub Area Name: Not reported
Completed Document Type: Correspondence
Completed Date: 10/11/2018
Comments: Certified mail October 12, 2018

Completed Area Name: PROJECT WIDE
Completed Sub Area Name: Not reported
Completed Document Type: Annual Oversight Cost Estimate
Completed Date: 01/23/2019
Comments: COMPLETE

Completed Area Name: PROJECT WIDE
Completed Sub Area Name: Not reported
Completed Document Type: Site Characterization Report
Completed Date: 09/08/2016
Comments: LUC is required.

Completed Area Name: PROJECT WIDE
Completed Sub Area Name: Not reported
Completed Document Type: Land Use Restriction Monitoring Report
Completed Date: 11/14/2018
Comments: Not reported

Completed Area Name: PROJECT WIDE
Completed Sub Area Name: Not reported
Completed Document Type: Land Use Restriction Monitoring Report
Completed Date: 07/26/2019
Comments: Not reported

Future Area Name: PROJECT WIDE
Future Sub Area Name: Not reported
Future Document Type: 5 Year Review Reports
Future Due Date: 2022
Schedule Area Name: Not reported

Map ID
Direction
Distance
Elevation

MAP FINDINGS

Site

Database(s)

EDR ID Number
EPA ID Number

EASTMAN KODAK COMPANY (Continued)

S109348450

Schedule Sub Area Name: Not reported
Schedule Document Type: Not reported
Schedule Due Date: Not reported
Schedule Revised Date: Not reported

LUST:

Name: EASTMAN KODAK COMPANY
Address: 6700 SANTA MONICA BLVD
City,State,Zip: HOLLYWOOD, CA 90038
Lead Agency: LOS ANGELES RWQCB (REGION 4)
Case Type: LUST Cleanup Site
Geo Track: http://geotracker.waterboards.ca.gov/profile_report.asp?global_id=T0603700912
Global Id: T0603700912
Latitude: 34.0907714
Longitude: -118.3355612
Status: Completed - Case Closed
Status Date: 10/20/1997
Case Worker: JH
RB Case Number: 900380016
Local Agency: LOS ANGELES, CITY OF
File Location: Not reported
Local Case Number: Not reported
Potential Media Affect: Aquifer used for drinking water supply
Potential Contaminants of Concern: Gasoline
Site History: Not reported

LUST:

Global Id: T0603700912
Contact Type: Local Agency Caseworker
Contact Name: ELOY LUNA
Organization Name: LOS ANGELES, CITY OF
Address: 200 North Main Street, Suite 1780
City: LOS ANGELES
Email: eloy.luna@lacity.org
Phone Number: Not reported

Global Id: T0603700912
Contact Type: Regional Board Caseworker
Contact Name: JAY HUANG
Organization Name: LOS ANGELES RWQCB (REGION 4)
Address: 320 WEST 4TH STREET, SUITE 200
City: LOS ANGELES
Email: jhuang@waterboards.ca.gov
Phone Number: 2135766711

LUST:

Global Id: T0603700912
Action Type: Other
Date: 04/11/1985
Action: Leak Reported

Global Id: T0603700912
Action Type: ENFORCEMENT
Date: 11/13/2008
Action: Staff Letter

Map ID
Direction
Distance
Elevation

MAP FINDINGS

Site

Database(s)

EDR ID Number
EPA ID Number

EASTMAN KODAK COMPANY (Continued)

S109348450

LUST:

Global Id: T0603700912
Status: Open - Case Begin Date
Status Date: 04/11/1985

Global Id: T0603700912
Status: Open - Site Assessment
Status Date: 07/14/1988

Global Id: T0603700912
Status: Open - Verification Monitoring
Status Date: 01/10/1996

Global Id: T0603700912
Status: Completed - Case Closed
Status Date: 10/20/1997

Name: KODAK FACILITY FORMER
Address: 6700 SANTA MONICA BLVD
City,State,Zip: HOLLYWOOD, CA 90038
Lead Agency: DEPARTMENT OF TOXIC SUBSTANCES CONTROL
Case Type: LUST Cleanup Site
Geo Track: http://geotracker.waterboards.ca.gov/profile_report.asp?global_id=T10000007706
Global Id: T10000007706
Latitude: 34.09038
Longitude: -118.33673
Status: Open - Site Assessment
Status Date: 01/06/2016
Case Worker: Not reported
RB Case Number: Not reported
Local Agency: Not reported
File Location: Not reported
Local Case Number: 900380016A
Potential Media Affect: Not reported
Potential Contaminants of Concern: Not reported
Site History: Not reported

LUST:

Global Id: T10000007706
Contact Type: Regional Board Caseworker
Contact Name: JAMES RYAN
Organization Name: LOS ANGELES RWQCB (REGION 4)
Address: West 4th Street, Suite 200
City: LOS ANGELES
Email: jamesw.ryan@waterboards.ca.gov
Phone Number: 2135766711

LUST:

Global Id: T10000007706
Action Type: ENFORCEMENT
Date: 01/06/2016
Action: Staff Letter

Global Id: T10000007706
Action Type: RESPONSE
Date: 03/21/2016

Map ID
Direction
Distance
Elevation

MAP FINDINGS

Site

Database(s)

EDR ID Number
EPA ID Number

EASTMAN KODAK COMPANY (Continued)

S109348450

Action: Other Report / Document

Global Id: T10000007706
Action Type: ENFORCEMENT
Date: 09/19/2015
Action: Referral to Regional Board

Global Id: T10000007706
Action Type: Other
Date: 09/19/2015
Action: Leak Discovery

Global Id: T10000007706
Action Type: ENFORCEMENT
Date: 08/02/2016
Action: Referral to Other State Agency

Global Id: T10000007706
Action Type: Other
Date: 09/19/2015
Action: Leak Reported

Global Id: T10000007706
Action Type: Other
Date: 09/19/2015
Action: Leak Began

Global Id: T10000007706
Action Type: ENFORCEMENT
Date: 02/18/2016
Action: Staff Letter

LUST:

Global Id: T10000007706
Status: Open - Case Begin Date
Status Date: 09/19/2015

Global Id: T10000007706
Status: Open - Inactive
Status Date: 09/19/2015

Global Id: T10000007706
Status: Open - Site Assessment
Status Date: 01/06/2016

VCP:

Name: KODAK HOLLYWOOD CAMPUS
Address: 6700 SANTA MONICA BOULEVARD & 1017 NORTH LAS PALMAS
City,State,Zip: LOS ANGELES, CA 90038
Facility ID: 60002229
Site Type: Voluntary Cleanup
Site Type Detail: Voluntary Cleanup
Site Mgmt. Req.: NONE SPECIFIED
Acres: 4.25
National Priorities List: NO

Map ID
Direction
Distance
Elevation

MAP FINDINGS

Site

Database(s)

EDR ID Number
EPA ID Number

EASTMAN KODAK COMPANY (Continued)

S109348450

Cleanup Oversight Agencies: SMBRP
Lead Agency: SMBRP
Lead Agency Description: DTSC - Site Cleanup Program
Project Manager: Laura Radke
Supervisor: Juli Propes
Division Branch: Cleanup Chatsworth
Site Code: 301718
Assembly: , 50
Senate: , 26
Special Programs Code: Voluntary Cleanup Program
Status: Certified O&M - Land Use Restrictions Only
Status Date: 04/14/2017
Restricted Use: YES
Funding: Responsible Party
Lat/Long: 34.09 / -118.3363
APN: NONE SPECIFIED
Past Use: NONE SPECIFIED
Potential COC: NONE SPECIFIED
Confirmed COC: NONE SPECIFIED
Potential Description: NONE SPECIFIED
Alias Name: 301718
Alias Type: Project Code (Site Code)
Alias Name: 60002229
Alias Type: Envirostor ID Number

Completed Info:

Completed Area Name: PROJECT WIDE
Completed Sub Area Name: Not reported
Completed Document Type: Land Use Restriction
Completed Date: 02/09/2017
Comments: Not reported

Completed Area Name: PROJECT WIDE
Completed Sub Area Name: Not reported
Completed Document Type: Voluntary Cleanup Agreement
Completed Date: 09/21/2015
Comments: VCA fully executed

Completed Area Name: PROJECT WIDE
Completed Sub Area Name: Not reported
Completed Document Type: Certification
Completed Date: 03/15/2017
Comments: Not reported

Completed Area Name: PROJECT WIDE
Completed Sub Area Name: Not reported
Completed Document Type: Correspondence
Completed Date: 10/11/2018
Comments: Certified mail October 12, 2018

Completed Area Name: PROJECT WIDE
Completed Sub Area Name: Not reported
Completed Document Type: Annual Oversight Cost Estimate
Completed Date: 01/23/2019
Comments: COMPLETE

Completed Area Name: PROJECT WIDE
Completed Sub Area Name: Not reported

Map ID
Direction
Distance
Elevation

MAP FINDINGS

Site

Database(s)

EDR ID Number
EPA ID Number

EASTMAN KODAK COMPANY (Continued)

S109348450

Completed Document Type: Site Characterization Report
Completed Date: 09/08/2016
Comments: LUC is required.

Completed Area Name: PROJECT WIDE
Completed Sub Area Name: Not reported
Completed Document Type: Land Use Restriction Monitoring Report
Completed Date: 11/14/2018
Comments: Not reported

Completed Area Name: PROJECT WIDE
Completed Sub Area Name: Not reported
Completed Document Type: Land Use Restriction Monitoring Report
Completed Date: 07/26/2019
Comments: Not reported

Future Area Name: PROJECT WIDE
Future Sub Area Name: Not reported
Future Document Type: 5 Year Review Reports
Future Due Date: 2022
Schedule Area Name: Not reported
Schedule Sub Area Name: Not reported
Schedule Document Type: Not reported
Schedule Due Date: Not reported
Schedule Revised Date: Not reported

DEED:

Name: KODAK HOLLYWOOD CAMPUS
Address: 6700 SANTA MONICA BOULEVARD & 1017 NORTH LAS PALMAS
City,State,Zip: LOS ANGELES, CA 90038
Envirostor ID: 60002229
Area: PROJECT WIDE
Sub Area: Not reported
Site Type: VOLUNTARY CLEANUP
Status: CERTIFIED O&M - LAND USE RESTRICTIONS ONLY
Agency: Not reported
Covenant Uploaded: Not reported
Deed Date(s): Not reported
File Name: Envirostor Land Use Restrictions

CORTESE:

Name: KODAK FACILITY FORMER
Address: 6700 SANTA MONICA BLVD
City,State,Zip: HOLLYWOOD, CA 90038
Region: CORTESE
Envirostor Id: Not reported
Global ID: T10000007706
Site/Facility Type: LUST CLEANUP SITE
Cleanup Status: OPEN - SITE ASSESSMENT
Status Date: Not reported
Site Code: Not reported
Latitude: Not reported
Longitude: Not reported
Owner: Not reported
Enf Type: Not reported
Swat R: Not reported

Map ID
Direction
Distance
Elevation

MAP FINDINGS

Site

Database(s)

EDR ID Number
EPA ID Number

EASTMAN KODAK COMPANY (Continued)

S109348450

Flag: active
Order No: Not reported
Waste Discharge System No: Not reported
Effective Date: Not reported
Region 2: Not reported
WID Id: Not reported
Solid Waste Id No: Not reported
Waste Management Uit Name: Not reported
File Name: Active Open

CERS:

Name: EASTMAN KODAK COMPANY
Address: 6700 SANTA MONICA BLVD
City,State,Zip: HOLLYWOOD, CA 90038
Site ID: 256313
CERS ID: T0603700912
CERS Description: Leaking Underground Storage Tank Cleanup Site

Affiliation:

Affiliation Type Desc: Local Agency Caseworker
Entity Name: ELOY LUNA - LOS ANGELES, CITY OF
Entity Title: Not reported
Affiliation Address: 200 North Main Street, Suite 1780
Affiliation City: LOS ANGELES
Affiliation State: CA
Affiliation Country: Not reported
Affiliation Zip: Not reported
Affiliation Phone: Not reported

Affiliation Type Desc: Regional Board Caseworker
Entity Name: JAY HUANG - LOS ANGELES RWQCB (REGION 4)
Entity Title: Not reported
Affiliation Address: 320 WEST 4TH STREET, SUITE 200
Affiliation City: LOS ANGELES
Affiliation State: CA
Affiliation Country: Not reported
Affiliation Zip: Not reported
Affiliation Phone: 2135766711

Name: KODAK FACILITY FORMER
Address: 6700 SANTA MONICA BLVD
City,State,Zip: HOLLYWOOD, CA 90038
Site ID: 358292
CERS ID: T1000007706
CERS Description: Leaking Underground Storage Tank Cleanup Site

Affiliation:

Affiliation Type Desc: Regional Board Caseworker
Entity Name: JAMES RYAN - LOS ANGELES RWQCB (REGION 4)
Entity Title: Not reported
Affiliation Address: West 4th Street, Suite 200
Affiliation City: LOS ANGELES
Affiliation State: CA
Affiliation Country: Not reported
Affiliation Zip: Not reported
Affiliation Phone: 2135766711

Map ID
Direction
Distance
Elevation

MAP FINDINGS

Site

Database(s)

EDR ID Number
EPA ID Number

221
SE
1/2-1
0.566 mi.
2988 ft.

SANTA MONICA HOLDINGS
6150 SANTA MONICA BLVD
LOS ANGELES, CA 90038

ENVIROSTOR S106797551
LA Co. Site Mitigation N/A

Relative:
Lower
Actual:
309 ft.

ENVIROSTOR:
Name: SANTA MONICA HOLDINGS
Address: 6150 SANTA MONICA BL.
City,State,Zip: LOS ANGELES, CA 90038
Facility ID: 19000032
Status: Refer: 1248 Local Agency
Status Date: 04/09/2001
Site Code: Not reported
Site Type: Evaluation
Site Type Detailed: Evaluation
Acres: Not reported
NPL: NO
Regulatory Agencies: NONE SPECIFIED
Lead Agency: NONE SPECIFIED
Program Manager: Not reported
Supervisor: Referred - Not Assigned
Division Branch: Cleanup Cypress
Assembly: 50
Senate: 26
Special Program: Not reported
Restricted Use: NO
Site Mgmt Req: NONE SPECIFIED
Funding: Not Applicable
Latitude: 34.09045
Longitude: -118.3233
APN: NONE SPECIFIED
Past Use: NONE SPECIFIED
Potential COC: NONE SPECIFIED
Confirmed COC: NONE SPECIFIED
Potential Description: NONE SPECIFIED
Alias Name: 19000032
Alias Type: Envirostor ID Number

Completed Info:
Completed Area Name: PROJECT WIDE
Completed Sub Area Name: Not reported
Completed Document Type: SB 1248 Notification
Completed Date: 04/09/2001
Comments: Not reported

Future Area Name: Not reported
Future Sub Area Name: Not reported
Future Document Type: Not reported
Future Due Date: Not reported
Schedule Area Name: Not reported
Schedule Sub Area Name: Not reported
Schedule Document Type: Not reported
Schedule Due Date: Not reported
Schedule Revised Date: Not reported

LA Co. Site Mitigation:
Name: SANTA MONICA HOLDINGS
Address: 6150 SANTA MONICA BLVD

Map ID
Direction
Distance
Elevation

MAP FINDINGS

Site

Database(s)

EDR ID Number
EPA ID Number

SANTA MONICA HOLDINGS (Continued)

S106797551

City,State,Zip: LOS ANGELES, CA 90038
Facility ID: Not reported
Status: Not reported
Site ID: SD0010017
Jurisdiction: State
Case ID: RO0000528
Abated: Yes
Assigned To: Don Thompson
Entered Date: 05/11/2004
Abated Date: 03/20/2002

222
SSE
1/2-1
0.568 mi.
2999 ft.

6158 ROMAINE ST.
LOS ANGELES, CA

CHMIRS S106398178
N/A

Relative:
Lower
Actual:
297 ft.

CHMIRS:
Name: Not reported
Address: 6158 ROMAINE ST.
City,State,Zip: LOS ANGELES, CA
OES Incident Number: 3-2206
OES notification: 04/28/2003
OES Date: Not reported
OES Time: Not reported
Date Completed: Not reported
Property Use: Not reported
Agency Id Number: Not reported
Agency Incident Number: Not reported
Time Notified: Not reported
Time Completed: Not reported
Surrounding Area: Not reported
Estimated Temperature: Not reported
Property Management: Not reported
More Than Two Substances Involved?: Not reported
Resp Agncy Personel # Of Decontaminated: Not reported
Responding Agency Personel # Of Injuries: Not reported
Responding Agency Personel # Of Fatalities: Not reported
Others Number Of Decontaminated: Not reported
Others Number Of Injuries: Not reported
Others Number Of Fatalities: Not reported
Vehicle Make/year: Not reported
Vehicle License Number: Not reported
Vehicle State: Not reported
Vehicle Id Number: Not reported
CA DOT PUC/ICC Number: Not reported
Company Name: Not reported
Reporting Officer Name/ID: Not reported
Report Date: Not reported
Facility Telephone: Not reported
Waterway Involved: No
Waterway: Not reported
Spill Site: Not reported
Cleanup By: Dept. of Water and Power
Containment: Not reported
What Happened: Not reported
Type: Not reported
Measure: Not reported

Map ID
 Direction
 Distance
 Elevation

MAP FINDINGS

Site

Database(s)

EDR ID Number
 EPA ID Number

(Continued)

S106398178

| | |
|------------------------|--|
| Other: | Not reported |
| Date/Time: | Not reported |
| Year: | 2003 |
| Agency: | Los Angeles City Fire Dept. |
| Incident Date: | 4/23/200312:00:00 AM |
| Admin Agency: | Los Angeles City Fire Department |
| Amount: | Not reported |
| Contained: | Yes |
| Site Type: | Road |
| E Date: | Not reported |
| Substance: | Mineral Oil, non-PCB |
| Gallons: | 5 |
| Unknown: | 0 |
| Substance #2: | Not reported |
| Substance #3: | Not reported |
| Evacuations: | 500 |
| Number of Injuries: | 0 |
| Number of Fatalities: | 0 |
| #1 Pipeline: | Not reported |
| #2 Pipeline: | Not reported |
| #3 Pipeline: | Not reported |
| #1 Vessel >= 300 Tons: | Not reported |
| #2 Vessel >= 300 Tons: | Not reported |
| #3 Vessel >= 300 Tons: | Not reported |
| Evacs: | Not reported |
| Injuries: | Not reported |
| Fatals: | Not reported |
| Comments: | Not reported |
| Description: | ** Historical Release ** Released from a transformer that blew off its lid. The nearby school was evacuated. |

AF223
SSW
1/2-1
0.569 mi.
3005 ft.

CONSOLIDATED FILM INDUSTRIES LLC
959 N SEWARD ST
LOS ANGELES, CA 90038
Site 1 of 2 in cluster AF

CHMIRS S100278988
HAZMAT N/A

Relative:
Lower
Actual:
293 ft.

| | |
|---|----------------------------|
| CHMIRS: | |
| Name: | Not reported |
| Address: | 959 N SEWARD ST |
| City,State,Zip: | LOS ANGELES, CA 90038-2546 |
| OES Incident Number: | 802996 |
| OES notification: | Not reported |
| OES Date: | Not reported |
| OES Time: | Not reported |
| Date Completed: | 22-SEP-88 |
| Property Use: | 700 |
| Agency Id Number: | 19105 |
| Agency Incident Number: | 237 |
| Time Notified: | 953 |
| Time Completed: | 1455 |
| Surrounding Area: | 700 |
| Estimated Temperature: | 72 |
| Property Management: | P |
| More Than Two Substances Involved?: | N |
| Resp Agncy Personel # Of Decontaminated: | 4 |
| Responding Agency Personel # Of Injuries: | Not reported |

Map ID
Direction
Distance
Elevation

MAP FINDINGS

Site

Database(s)

EDR ID Number
EPA ID Number

CONSOLIDATED FILM INDUSTRIES LLC (Continued)

S100278988

Responding Agency Personel # Of Fatalities: Not reported
Others Number Of Decontaminated: 8
Others Number Of Injuries: Not reported
Others Number Of Fatalities: Not reported
Vehicle Make/year: Not reported
Vehicle License Number: Not reported
Vehicle State: Not reported
Vehicle Id Number: Not reported
CA DOT PUC/ICC Number: Not reported
Company Name: Not reported
Reporting Officer Name/ID: DAVID A RUFF, DR6215 FS-27B
Report Date: 24-SEP-88
Facility Telephone: 213 485-4780
Waterway Involved: Not reported
Waterway: Not reported
Spill Site: Not reported
Cleanup By: Not reported
Containment: Not reported
What Happened: Not reported
Type: Not reported
Measure: Not reported
Other: Not reported
Date/Time: Not reported
Year: 88-92
Agency: Not reported
Incident Date: 22-SEP-88
Admin Agency: Not reported
Amount: Not reported
Contained: Not reported
Site Type: Not reported
E Date: Not reported
Substance: Not reported
Unknown: Not reported
Substance #2: Not reported
Substance #3: Not reported
Evacuations: Not reported
Number of Injuries: Not reported
Number of Fatalities: Not reported
#1 Pipeline: Not reported
#2 Pipeline: Not reported
#3 Pipeline: Not reported
#1 Vessel >= 300 Tons: Not reported
#2 Vessel >= 300 Tons: Not reported
#3 Vessel >= 300 Tons: Not reported
Evacs: Not reported
Injuries: Not reported
Fatafs: Not reported
Comments: N
Description: Not reported

LOS ANGELES HM:

Name: CONSOLIDATED FILM INDUSTRIES LLC
Address: 959 N SEWARD ST
City,State,Zip: LOS ANGELES, CA 90038
Facility ID: FA0003271
Last Run Date: 06/01/2019
Status: INACTIVE

Map ID
 Direction
 Distance
 Elevation

MAP FINDINGS

Site

Database(s) EDR ID Number
 EPA ID Number

AF224
SSW
1/2-1
0.569 mi.
3005 ft.

959- NORTH SEWARD ST
LOS ANGELES, CA
Site 2 of 2 in cluster AF

CHMIRS S105663606
N/A

Relative:
Lower

CHMIRS:

Actual:
293 ft.

| | |
|---|----------------------------------|
| Name: | Not reported |
| Address: | 959- NORTH SEWARD ST |
| City,State,Zip: | LOS ANGELES, CA |
| OES Incident Number: | 9-0057 |
| OES notification: | 01/06/1999 |
| OES Date: | Not reported |
| OES Time: | Not reported |
| Date Completed: | Not reported |
| Property Use: | Not reported |
| Agency Id Number: | Not reported |
| Agency Incident Number: | Not reported |
| Time Notified: | Not reported |
| Time Completed: | Not reported |
| Surrounding Area: | Not reported |
| Estimated Temperature: | Not reported |
| Property Management: | Not reported |
| More Than Two Substances Involved?: | Not reported |
| Resp Agncy Personel # Of Decontaminated: | Not reported |
| Responding Agency Personel # Of Injuries: | Not reported |
| Responding Agency Personel # Of Fatalities: | Not reported |
| Others Number Of Decontaminated: | Not reported |
| Others Number Of Injuries: | Not reported |
| Others Number Of Fatalities: | Not reported |
| Vehicle Make/year: | Not reported |
| Vehicle License Number: | Not reported |
| Vehicle State: | Not reported |
| Vehicle Id Number: | Not reported |
| CA DOT PUC/ICC Number: | Not reported |
| Company Name: | Not reported |
| Reporting Officer Name/ID: | Not reported |
| Report Date: | Not reported |
| Facility Telephone: | Not reported |
| Waterway Involved: | No |
| Waterway: | Not reported |
| Spill Site: | Not reported |
| Cleanup By: | Not possible |
| Containment: | Not reported |
| What Happened: | Not reported |
| Type: | Not reported |
| Measure: | Not reported |
| Other: | Not reported |
| Date/Time: | Not reported |
| Year: | 1999 |
| Agency: | LA City FD |
| Incident Date: | 1/6/1999 12:00:00 AM |
| Admin Agency: | Los Angeles City Fire Department |
| Amount: | Not reported |
| Contained: | Yes |
| Site Type: | Industrial Plant |
| E Date: | Not reported |
| Substance: | Ammonium Thiosulfat |
| Unknown: | 0 |

Map ID
 Direction
 Distance
 Elevation

MAP FINDINGS

Site

Database(s)

EDR ID Number
 EPA ID Number

(Continued)

S105663606

| | |
|------------------------|--|
| Substance #2: | Not reported |
| Substance #3: | Not reported |
| Evacuations: | 0 |
| Number of Injuries: | 1 |
| Number of Fatalities: | 0 |
| #1 Pipeline: | Not reported |
| #2 Pipeline: | Not reported |
| #3 Pipeline: | Not reported |
| #1 Vessel >= 300 Tons: | Not reported |
| #2 Vessel >= 300 Tons: | Not reported |
| #3 Vessel >= 300 Tons: | Not reported |
| Evacs: | Not reported |
| Injuries: | Not reported |
| Fatals: | Not reported |
| Comments: | Not reported |
| Description: | small amount of substance was released and a worker was not wearing his mask. He was sent to hospital. |

225
SSE
1/2-1
0.585 mi.
3088 ft.

VINE STREET ELEMENTARY SCHOOL ADDITION
955 NORTH VINE STREET
LOS ANGELES, CA 90038

ENVIROSTOR **S118756581**
SCH **N/A**

Relative:
Lower
Actual:
295 ft.

ENVIROSTOR:

| | |
|------------------------|--|
| Name: | VINE STREET ELEMENTARY SCHOOL ADDITION |
| Address: | 955 NORTH VINE STREET |
| City,State,Zip: | LOS ANGELES, CA 90038 |
| Facility ID: | 19820060 |
| Status: | No Action Required |
| Status Date: | 11/21/2001 |
| Site Code: | 304308 |
| Site Type: | School Investigation |
| Site Type Detailed: | School |
| Acres: | Not reported |
| NPL: | NO |
| Regulatory Agencies: | SMBRP |
| Lead Agency: | SMBRP |
| Program Manager: | Not reported |
| Supervisor: | Javier Hinojosa |
| Division Branch: | Southern California Schools & Brownfields Outreach |
| Assembly: | 50 |
| Senate: | 26 |
| Special Program: | Not reported |
| Restricted Use: | NO |
| Site Mgmt Req: | NONE SPECIFIED |
| Funding: | School District |
| Latitude: | 34.08953 |
| Longitude: | -118.3272 |
| APN: | 5533018900 |
| Past Use: | * EDUCATIONAL SERVICES |
| Potential COC: | NONE SPECIFIED No Contaminants found |
| Confirmed COC: | NONE SPECIFIED |
| Potential Description: | NMA |
| Alias Name: | LAUSD -VINE STREET ES ADDITION |
| Alias Type: | Alternate Name |
| Alias Name: | LOS ANGELES UNIFIED SCHOOL DISTRICT |

Map ID
Direction
Distance
Elevation

MAP FINDINGS

Site

Database(s)

EDR ID Number
EPA ID Number

VINE STREET ELEMENTARY SCHOOL ADDITION (Continued)

S118756581

Alias Type: Alternate Name
Alias Name: VINE STREET ELEMENTARY SCHOOL ADDITION
Alias Type: Alternate Name
Alias Name: 5533018900
Alias Type: APN
Alias Name: 304308
Alias Type: Project Code (Site Code)
Alias Name: 19820060
Alias Type: Envirostor ID Number

Completed Info:

Completed Area Name: PROJECT WIDE
Completed Sub Area Name: Not reported
Completed Document Type: Environmental Oversight Agreement
Completed Date: 02/10/2000
Comments: Not reported

Completed Area Name: PROJECT WIDE
Completed Sub Area Name: Not reported
Completed Document Type: Cost Recovery Closeout Memo
Completed Date: 03/04/2002
Comments: Not reported

Completed Area Name: PROJECT WIDE
Completed Sub Area Name: Not reported
Completed Document Type: Other Report
Completed Date: 12/18/2001
Comments: Phase1 Final

Future Area Name: Not reported
Future Sub Area Name: Not reported
Future Document Type: Not reported
Future Due Date: Not reported
Schedule Area Name: Not reported
Schedule Sub Area Name: Not reported
Schedule Document Type: Not reported
Schedule Due Date: Not reported
Schedule Revised Date: Not reported

SCH:

Name: VINE STREET ELEMENTARY SCHOOL ADDITION
Address: 955 NORTH VINE STREET
City,State,Zip: LOS ANGELES, CA 90038
Facility ID: 19820060
Site Type: School Investigation
Site Type Detail: School
Site Mgmt. Req.: NONE SPECIFIED
Acres: Not reported
National Priorities List: NO
Cleanup Oversight Agencies: SMBRP
Lead Agency: SMBRP
Lead Agency Description: DTSC - Site Cleanup Program
Project Manager: Not reported
Supervisor: Javier Hinojosa
Division Branch: Southern California Schools & Brownfields Outreach
Site Code: 304308

Map ID
Direction
Distance
Elevation

MAP FINDINGS

Site

Database(s)

EDR ID Number
EPA ID Number

VINE STREET ELEMENTARY SCHOOL ADDITION (Continued)

S118756581

Assembly: 50
Senate: 26
Special Program Status: Not reported
Status: No Action Required
Status Date: 11/21/2001
Restricted Use: NO
Funding: School District
Latitude: 34.08953
Longitude: -118.3272
APN: 5533018900
Past Use: * EDUCATIONAL SERVICES
Potential COC: NONE SPECIFIED, No Contaminants found
Confirmed COC: NONE SPECIFIED
Potential Description: NMA
Alias Name: LAUSD -VINE STREET ES ADDITION
Alias Type: Alternate Name
Alias Name: LOS ANGELES UNIFIED SCHOOL DISTRICT
Alias Type: Alternate Name
Alias Name: VINE STREET ELEMENTARY SCHOOL ADDITION
Alias Type: Alternate Name
Alias Name: 5533018900
Alias Type: APN
Alias Name: 304308
Alias Type: Project Code (Site Code)
Alias Name: 19820060
Alias Type: Envirostor ID Number

Completed Info:

Completed Area Name: PROJECT WIDE
Completed Sub Area Name: Not reported
Completed Document Type: Environmental Oversight Agreement
Completed Date: 02/10/2000
Comments: Not reported

Completed Area Name: PROJECT WIDE
Completed Sub Area Name: Not reported
Completed Document Type: Cost Recovery Closeout Memo
Completed Date: 03/04/2002
Comments: Not reported

Completed Area Name: PROJECT WIDE
Completed Sub Area Name: Not reported
Completed Document Type: Other Report
Completed Date: 12/18/2001
Comments: Phase1 Final

Future Area Name: Not reported
Future Sub Area Name: Not reported
Future Document Type: Not reported
Future Due Date: Not reported
Schedule Area Name: Not reported
Schedule Sub Area Name: Not reported
Schedule Document Type: Not reported
Schedule Due Date: Not reported
Schedule Revised Date: Not reported

Map ID
Direction
Distance
Elevation

MAP FINDINGS

Site

Database(s)

EDR ID Number
EPA ID Number

226
SW
1/2-1
0.619 mi.
3266 ft.

CREST NATIONAL
6721 W ROMAINE ST
HOLLYWOOD, CA 90038

ENVIROSTOR
LOS ANGELES CO. HMS
HAZMAT

S106915350
N/A

Relative:
Lower
Actual:
291 ft.

ENVIROSTOR:
Name: CREST NATIONAL OPTICAL MEDIA
Address: 6721 ROMAINE STREET
City,State,Zip: HOLLYWOOD, CA 90038
Facility ID: 71003359
Status: No Action Required
Status Date: Not reported
Site Code: Not reported
Site Type: Tiered Permit
Site Type Detailed: Tiered Permit
Acres: Not reported
NPL: NO
Regulatory Agencies: NONE SPECIFIED
Lead Agency: NONE SPECIFIED
Program Manager: Not reported
Supervisor: Not reported
Division Branch: Cleanup Chatsworth
Assembly: 50
Senate: 26
Special Program: Not reported
Restricted Use: NO
Site Mgmt Req: NONE SPECIFIED
Funding: Not reported
Latitude: 34.08931
Longitude: -118.3370
APN: NONE SPECIFIED
Past Use: NONE SPECIFIED
Potential COC: NONE SPECIFIED
Confirmed COC: NONE SPECIFIED
Potential Description: NONE SPECIFIED
Alias Name: CAL000146050
Alias Type: EPA Identification Number
Alias Name: 71003359
Alias Type: Envirostor ID Number

Completed Info:
Completed Area Name: PROJECT WIDE
Completed Sub Area Name: Not reported
Completed Document Type: Phase 1 Non-Submittal
Completed Date: 01/19/2001
Comments: Not reported

Completed Area Name: PROJECT WIDE
Completed Sub Area Name: Not reported
Completed Document Type: Phase I Verification
Completed Date: 01/22/2003
Comments: No AOCs; No action required.

Completed Area Name: PROJECT WIDE
Completed Sub Area Name: Not reported
Completed Document Type: Phase I Verification
Completed Date: 01/22/2003
Comments: NO AOCs

Map ID
Direction
Distance
Elevation

MAP FINDINGS

Site

Database(s)

EDR ID Number
EPA ID Number

CREST NATIONAL (Continued)

S106915350

Future Area Name: Not reported
Future Sub Area Name: Not reported
Future Document Type: Not reported
Future Due Date: Not reported
Schedule Area Name: Not reported
Schedule Sub Area Name: Not reported
Schedule Document Type: Not reported
Schedule Due Date: Not reported
Schedule Revised Date: Not reported

LOS ANGELES CO. HMS:

Name: CREST NATIONAL
Address: 6721 W ROMAINE ST
City,State,Zip: HOLLYWOOD, CA 90038
Region: LA
Permit Category: Not reported
Facility Id: 018251-025371
Facility Type: Not reported
Facility Status: OPEN
Area: 5F
Permit Number: Not reported
Permit Status: Not reported

LOS ANGELES HM:

Name: CREST NATIONAL OPTICAL MEDIA
Address: 6721 W ROMAINE ST
City,State,Zip: LOS ANGELES, CA 90038
Facility ID: FA0029696
Last Run Date: 06/01/2019
Status: INACTIVE

227
SW
1/2-1
0.629 mi.
3323 ft.

MOBIL OIL CORP
1051 N HIGHLAND AVE
LOS ANGELES, CA 90038

SWEEPS UST **U001561472**
HIST UST **N/A**
CHMIRS

Relative:
Lower
Actual:
297 ft.

SWEEPS UST:

Name: MOBIL OIL CORP
Address: 1051 N HIGHLAND AVE
City: LOS ANGELES
Status: Active
Comp Number: 2031
Number: 1
Board Of Equalization: 44-000400
Referral Date: 07-26-93
Action Date: 04-22-94
Created Date: 02-29-88
Owner Tank Id: Not reported
SWRCB Tank Id: 19-050-002031-000001
Tank Status: A
Capacity: 550
Active Date: 04-20-88
Tank Use: OIL
STG: W
Content: WASTE OIL
Number Of Tanks: 4

Map ID
Direction
Distance
Elevation

MAP FINDINGS

Site

Database(s)

EDR ID Number
EPA ID Number

MOBIL OIL CORP (Continued)

U001561472

Name: MOBIL OIL CORP
Address: 1051 N HIGHLAND AVE
City: LOS ANGELES
Status: Active
Comp Number: 2031
Number: 1
Board Of Equalization: 44-000400
Referral Date: 07-26-93
Action Date: 04-22-94
Created Date: 02-29-88
Owner Tank Id: Not reported
SWRCB Tank Id: 19-050-002031-000002
Tank Status: A
Capacity: 10000
Active Date: 04-20-88
Tank Use: M.V. FUEL
STG: P
Content: REG UNLEADED
Number Of Tanks: Not reported

Name: MOBIL OIL CORP
Address: 1051 N HIGHLAND AVE
City: LOS ANGELES
Status: Active
Comp Number: 2031
Number: 1
Board Of Equalization: 44-000400
Referral Date: 07-26-93
Action Date: 04-22-94
Created Date: 02-29-88
Owner Tank Id: Not reported
SWRCB Tank Id: 19-050-002031-000003
Tank Status: A
Capacity: 6000
Active Date: 04-20-88
Tank Use: M.V. FUEL
STG: P
Content: REG UNLEADED
Number Of Tanks: Not reported

Name: MOBIL OIL CORP
Address: 1051 N HIGHLAND AVE
City: LOS ANGELES
Status: Active
Comp Number: 2031
Number: 1
Board Of Equalization: 44-000400
Referral Date: 07-26-93
Action Date: 04-22-94
Created Date: 02-29-88
Owner Tank Id: Not reported
SWRCB Tank Id: 19-050-002031-000004
Tank Status: A
Capacity: 8000
Active Date: 04-20-88
Tank Use: M.V. FUEL
STG: P

Map ID
Direction
Distance
Elevation

MAP FINDINGS

Site

Database(s)

EDR ID Number
EPA ID Number

MOBIL OIL CORP (Continued)

U001561472

Content: REG UNLEADED
Number Of Tanks: Not reported

HIST UST:

Name: ANTON SHUBAT
Address: 1051 N HIGHLAND
City,State,Zip: LOS ANGELES, CA 90038
File Number: 00027CDF
URL: <http://geotracker.waterboards.ca.gov/ustpdfs/pdf/00027CDF.pdf>
Region: STATE
Facility ID: 00000039747
Facility Type: Gas Station
Other Type: Not reported
Contact Name: SAME
Telephone: 2134692384
Owner Name: MOBIL OIL CORP
Owner Address: 612 S. FLOWER ST
Owner City,St,Zip: LOS ANGELES, CA 90017
Total Tanks: 0004

Tank Num: 001
Container Num: 1
Year Installed: Not reported
Tank Capacity: 00000550
Tank Used for: WASTE
Type of Fuel: WASTE OIL
Container Construction Thickness: Not reported
Leak Detection: Stock Inventor

Tank Num: 002
Container Num: 4
Year Installed: Not reported
Tank Capacity: 00010000
Tank Used for: PRODUCT
Type of Fuel: UNLEADED
Container Construction Thickness: Not reported
Leak Detection: Stock Inventor

Tank Num: 003
Container Num: 3
Year Installed: 1972
Tank Capacity: 00006000
Tank Used for: PRODUCT
Type of Fuel: REGULAR
Container Construction Thickness: Not reported
Leak Detection: Stock Inventor

Tank Num: 004
Container Num: 2
Year Installed: 1972
Tank Capacity: 00008000
Tank Used for: PRODUCT
Type of Fuel: PREMIUM
Container Construction Thickness: Not reported
Leak Detection: Stock Inventor

Map ID
Direction
Distance
Elevation

MAP FINDINGS

Site

Database(s)

EDR ID Number
EPA ID Number

MOBIL OIL CORP (Continued)

U001561472

[Click here for Geo Tracker PDF:](#)

CHMIRS:

| | |
|---|----------------------------------|
| Name: | Not reported |
| Address: | 1051 N HIGHLAND AVE |
| City,State,Zip: | LOS ANGELES, CA 90504 |
| OES Incident Number: | 1-6883 |
| OES notification: | 11/28/2001 |
| OES Date: | Not reported |
| OES Time: | Not reported |
| Date Completed: | Not reported |
| Property Use: | Not reported |
| Agency Id Number: | Not reported |
| Agency Incident Number: | Not reported |
| Time Notified: | Not reported |
| Time Completed: | Not reported |
| Surrounding Area: | Not reported |
| Estimated Temperature: | Not reported |
| Property Management: | Not reported |
| More Than Two Substances Involved?: | Not reported |
| Resp Agncy Personel # Of Decontaminated: | Not reported |
| Responding Agency Personel # Of Injuries: | Not reported |
| Responding Agency Personel # Of Fatalities: | Not reported |
| Others Number Of Decontaminated: | Not reported |
| Others Number Of Injuries: | Not reported |
| Others Number Of Fatalities: | Not reported |
| Vehicle Make/year: | Not reported |
| Vehicle License Number: | Not reported |
| Vehicle State: | Not reported |
| Vehicle Id Number: | Not reported |
| CA DOT PUC/ICC Number: | Not reported |
| Company Name: | Not reported |
| Reporting Officer Name/ID: | Not reported |
| Report Date: | Not reported |
| Facility Telephone: | Not reported |
| Waterway Involved: | No |
| Waterway: | Not reported |
| Spill Site: | Not reported |
| Cleanup By: | Responsible Party |
| Containment: | Not reported |
| What Happened: | Not reported |
| Type: | Not reported |
| Measure: | Not reported |
| Other: | Not reported |
| Date/Time: | Not reported |
| Year: | 2001 |
| Agency: | Veeder Root |
| Incident Date: | 11/27/200112:00:00 AM |
| Admin Agency: | Los Angeles City Fire Department |
| Amount: | Not reported |
| Contained: | Yes |
| Site Type: | Service Station |
| E Date: | Not reported |
| Substance: | Soil Contamination;;; |
| Unknown: | unknown |
| Substance #2: | Not reported |
| Substance #3: | Not reported |

Map ID
 Direction
 Distance
 Elevation

MAP FINDINGS

Site

Database(s)

EDR ID Number
 EPA ID Number

MOBIL OIL CORP (Continued)

U001561472

| | |
|------------------------|---|
| Evacuations: | 0 |
| Number of Injuries: | 0 |
| Number of Fatalities: | 0 |
| #1 Pipeline: | Not reported |
| #2 Pipeline: | Not reported |
| #3 Pipeline: | Not reported |
| #1 Vessel >= 300 Tons: | Not reported |
| #2 Vessel >= 300 Tons: | Not reported |
| #3 Vessel >= 300 Tons: | Not reported |
| Evacs: | Not reported |
| Injuries: | Not reported |
| Fatals: | Not reported |
| Comments: | Not reported |
| Description: | Soil contamination discovered during repiping analysis. |

228
ESE
1/2-1
0.638 mi.
3368 ft.

SANTA MONICA/VINE PRIMARY SITE NO. 2
GORDON ST/LEXINGTON AVE/BEACHWOOD DRIVE
LOS ANGELES, CA 90038

ENVIROSTOR **S107737283**
SCH **N/A**

Relative:
Lower
Actual:
323 ft.

ENVIROSTOR:

| | |
|------------------------|--|
| Name: | SANTA MONICA/VINE PRIMARY SITE NO. 2 |
| Address: | GORDON ST/LEXINGTON AVE/BEACHWOOD DRIVE |
| City,State,Zip: | LOS ANGELES, CA 90038 |
| Facility ID: | 19880064 |
| Status: | Inactive - Withdrawn |
| Status Date: | 08/20/2002 |
| Site Code: | 304123 |
| Site Type: | School Investigation |
| Site Type Detailed: | School |
| Acres: | 1.5 |
| NPL: | NO |
| Regulatory Agencies: | SMBRP |
| Lead Agency: | SMBRP |
| Program Manager: | Not reported |
| Supervisor: | Mark Malinowski |
| Division Branch: | Southern California Schools & Brownfields Outreach |
| Assembly: | 50 |
| Senate: | 24 |
| Special Program: | Not reported |
| Restricted Use: | NO |
| Site Mgmt Req: | NONE SPECIFIED |
| Funding: | School District |
| Latitude: | 34.09249 |
| Longitude: | -118.3202 |
| APN: | NONE SPECIFIED |
| Past Use: | RESIDENTIAL AREA |
| Potential COC: | NONE SPECIFIED |
| Confirmed COC: | NONE SPECIFIED |
| Potential Description: | NONE SPECIFIED |
| Alias Name: | LAUSD-SANTA MONICA/VINE PRIMARY #2/CDE |
| Alias Type: | Alternate Name |
| Alias Name: | LAUSD-SANTA MONICA/VINE PRIMARY #2/VCA |
| Alias Type: | Alternate Name |
| Alias Name: | LOS ANGELES UNIFIED SCHOOL DISTRICT |
| Alias Type: | Alternate Name |

Map ID
Direction
Distance
Elevation

MAP FINDINGS

Site

Database(s)

EDR ID Number
EPA ID Number

SANTA MONICA/VINE PRIMARY SITE NO. 2 (Continued)

S107737283

Alias Name: SANTA MONICA/VINE PRIMARY SITE #2
Alias Type: Alternate Name
Alias Name: 304058
Alias Type: Project Code (Site Code)
Alias Name: 304123
Alias Type: Project Code (Site Code)
Alias Name: 19880064
Alias Type: Envirostor ID Number

Completed Info:

Completed Area Name: PROJECT WIDE
Completed Sub Area Name: Not reported
Completed Document Type: Phase 1
Completed Date: 02/11/2000
Comments: Not reported

Completed Area Name: PROJECT WIDE
Completed Sub Area Name: Not reported
Completed Document Type: Environmental Oversight Agreement
Completed Date: 02/10/2000
Comments: Not reported

Completed Area Name: PROJECT WIDE
Completed Sub Area Name: Not reported
Completed Document Type: Cost Recovery Closeout Memo
Completed Date: 08/20/2002
Comments: Not reported

Future Area Name: Not reported
Future Sub Area Name: Not reported
Future Document Type: Not reported
Future Due Date: Not reported
Schedule Area Name: Not reported
Schedule Sub Area Name: Not reported
Schedule Document Type: Not reported
Schedule Due Date: Not reported
Schedule Revised Date: Not reported

SCH:

Name: SANTA MONICA/VINE PRIMARY SITE NO. 2
Address: GORDON ST/LEXINGTON AVE/BEACHWOOD DRIVE
City,State,Zip: LOS ANGELES, CA 90038
Facility ID: 19880064
Site Type: School Investigation
Site Type Detail: School
Site Mgmt. Req.: NONE SPECIFIED
Acres: 1.5
National Priorities List: NO
Cleanup Oversight Agencies: SMBRP
Lead Agency: SMBRP
Lead Agency Description: DTSC - Site Cleanup Program
Project Manager: Not reported
Supervisor: Mark Malinowski
Division Branch: Southern California Schools & Brownfields Outreach
Site Code: 304123
Assembly: 50

Map ID
Direction
Distance
Elevation

MAP FINDINGS

Site

Database(s)

EDR ID Number
EPA ID Number

SANTA MONICA/VINE PRIMARY SITE NO. 2 (Continued)

S107737283

Senate: 24
Special Program Status: Not reported
Status: Inactive - Withdrawn
Status Date: 08/20/2002
Restricted Use: NO
Funding: School District
Latitude: 34.09249
Longitude: -118.3202
APN: NONE SPECIFIED
Past Use: RESIDENTIAL AREA
Potential COC: NONE SPECIFIED
Confirmed COC: NONE SPECIFIED
Potential Description: NONE SPECIFIED
Alias Name: LAUSD-SANTA MONICA/VINE PRIMARY #2/CDE
Alias Type: Alternate Name
Alias Name: LAUSD-SANTA MONICA/VINE PRIMARY #2/VCA
Alias Type: Alternate Name
Alias Name: LOS ANGELES UNIFIED SCHOOL DISTRICT
Alias Type: Alternate Name
Alias Name: SANTA MONICA/VINE PRIMARY SITE #2
Alias Type: Alternate Name
Alias Name: 304058
Alias Type: Project Code (Site Code)
Alias Name: 304123
Alias Type: Project Code (Site Code)
Alias Name: 19880064
Alias Type: Envirostor ID Number

Completed Info:

Completed Area Name: PROJECT WIDE
Completed Sub Area Name: Not reported
Completed Document Type: Phase 1
Completed Date: 02/11/2000
Comments: Not reported

Completed Area Name: PROJECT WIDE
Completed Sub Area Name: Not reported
Completed Document Type: Environmental Oversight Agreement
Completed Date: 02/10/2000
Comments: Not reported

Completed Area Name: PROJECT WIDE
Completed Sub Area Name: Not reported
Completed Document Type: Cost Recovery Closeout Memo
Completed Date: 08/20/2002
Comments: Not reported

Future Area Name: Not reported
Future Sub Area Name: Not reported
Future Document Type: Not reported
Future Due Date: Not reported
Schedule Area Name: Not reported
Schedule Sub Area Name: Not reported
Schedule Document Type: Not reported
Schedule Due Date: Not reported
Schedule Revised Date: Not reported

Map ID
Direction
Distance
Elevation

MAP FINDINGS

Site

Database(s)

EDR ID Number
EPA ID Number

AG229 **MOBIL STATION #11-HXW**
NNE **6230 FRANKLIN AVE**
1/2-1 **LOS ANGELES, CA 90028**
0.655 mi.
3460 ft. **Site 1 of 3 in cluster AG**

SWEEPS UST **S101583499**
CA FID UST **N/A**
CHMIRS

Relative:
Higher
Actual:
439 ft.

Relative: **SWEEPS UST:**
Higher **Name:** **MOBIL STATION #11-HXW**
Actual: **Address:** **6230 FRANKLIN AVE**
439 ft. **City:** **LOS ANGELES**
 Status: **Active**
 Comp Number: **2117**
 Number: **1**
 Board Of Equalization: **44-000400**
 Referral Date: **03-23-93**
 Action Date: **04-11-94**
 Created Date: **02-29-88**
 Owner Tank Id: **Not reported**
 SWRCB Tank Id: **19-050-002117-000001**
 Tank Status: **A**
 Capacity: **10000**
 Active Date: **03-23-93**
 Tank Use: **M.V. FUEL**
 STG: **P**
 Content: **REG UNLEADED**
 Number Of Tanks: **5**

Name: **MOBIL STATION #11-HXW**
Address: **6230 FRANKLIN AVE**
City: **LOS ANGELES**
Status: **Active**
Comp Number: **2117**
Number: **1**
Board Of Equalization: **44-000400**
Referral Date: **03-23-93**
Action Date: **04-11-94**
Created Date: **02-29-88**
Owner Tank Id: **Not reported**
SWRCB Tank Id: **19-050-002117-000002**
Tank Status: **A**
Capacity: **10000**
Active Date: **03-23-93**
Tank Use: **M.V. FUEL**
STG: **P**
Content: **REG UNLEADED**
Number Of Tanks: **Not reported**

Name: **MOBIL STATION #11-HXW**
Address: **6230 FRANKLIN AVE**
City: **LOS ANGELES**
Status: **Active**
Comp Number: **2117**
Number: **1**
Board Of Equalization: **44-000400**
Referral Date: **03-23-93**
Action Date: **04-11-94**
Created Date: **02-29-88**
Owner Tank Id: **Not reported**
SWRCB Tank Id: **19-050-002117-000003**

Map ID
Direction
Distance
Elevation

MAP FINDINGS

Site

Database(s)

EDR ID Number
EPA ID Number

MOBIL STATION #11-HXW (Continued)

S101583499

Tank Status: A
Capacity: 12000
Active Date: 03-23-93
Tank Use: M.V. FUEL
STG: P
Content: REG UNLEADED
Number Of Tanks: Not reported

Name: MOBIL STATION #11-HXW
Address: 6230 FRANKLIN AVE
City: LOS ANGELES
Status: Active
Comp Number: 2117
Number: 1
Board Of Equalization: 44-000400
Referral Date: 03-23-93
Action Date: 04-11-94
Created Date: 02-29-88
Owner Tank Id: Not reported
SWRCB Tank Id: 19-050-002117-000004
Tank Status: A
Capacity: 1000
Active Date: 03-23-93
Tank Use: OIL
STG: W
Content: WASTE OIL
Number Of Tanks: Not reported

Name: MOBIL STATION #11-HXW
Address: 6230 FRANKLIN AVE
City: LOS ANGELES
Status: Active
Comp Number: 2117
Number: 1
Board Of Equalization: 44-000400
Referral Date: 03-23-93
Action Date: 04-11-94
Created Date: 02-29-88
Owner Tank Id: Not reported
SWRCB Tank Id: 19-050-002117-000005
Tank Status: A
Capacity: 6000
Active Date: 04-20-88
Tank Use: M.V. FUEL
STG: P
Content: REG UNLEADED
Number Of Tanks: Not reported

CA FID UST:

Facility ID: 19004045
Regulated By: UTKNA
Regulated ID: 00039960
Cortese Code: Not reported
SIC Code: Not reported
Facility Phone: 2134661464
Mail To: Not reported
Mailing Address: 612 S FLOWER ST

Map ID
Direction
Distance
Elevation

MAP FINDINGS

Site

Database(s)

EDR ID Number
EPA ID Number

MOBIL STATION #11-HXW (Continued)

S101583499

Mailing Address 2: Not reported
Mailing City,St,Zip: LOS ANGELES 900280000
Contact: Not reported
Contact Phone: Not reported
DUNs Number: Not reported
NPDES Number: Not reported
EPA ID: Not reported
Comments: Not reported
Status: Active

CHMIRS:

Name: Not reported
Address: 6230 FRANKLIN AVE
City,State,Zip: LOS ANGELES, CA
OES Incident Number: 5-1177
OES notification: 02/21/2005
OES Date: Not reported
OES Time: Not reported
Date Completed: Not reported
Property Use: Not reported
Agency Id Number: Not reported
Agency Incident Number: Not reported
Time Notified: Not reported
Time Completed: Not reported
Surrounding Area: Not reported
Estimated Temperature: Not reported
Property Management: Not reported
More Than Two Substances Involved?: Not reported
Resp Agncy Personel # Of Decontaminated: Not reported
Responding Agency Personel # Of Injuries: Not reported
Responding Agency Personel # Of Fatalities: Not reported
Others Number Of Decontaminated: Not reported
Others Number Of Injuries: Not reported
Others Number Of Fatalities: Not reported
Vehicle Make/year: Not reported
Vehicle License Number: Not reported
Vehicle State: Not reported
Vehicle Id Number: Not reported
CA DOT PUC/ICC Number: Not reported
Company Name: Not reported
Reporting Officer Name/ID: Not reported
Report Date: Not reported
Facility Telephone: Not reported
Waterway Involved: Not reported
Waterway: Not reported
Spill Site: Not reported
Cleanup By: Responsible Party
Containment: Not reported
What Happened: Not reported
Type: Not reported
Measure: Not reported
Other: Not reported
Date/Time: Not reported
Year: 2005
Agency: Veeder Root
Incident Date: 2/21/200512:00:00 AM
Admin Agency: Los Angeles City Fire Department

Map ID
 Direction
 Distance
 Elevation

MAP FINDINGS

Site

Database(s)

EDR ID Number
 EPA ID Number

MOBIL STATION #11-HXW (Continued)

S101583499

| | |
|------------------------|--|
| Amount: | Not reported |
| Contained: | Yes |
| Site Type: | Service Station |
| E Date: | Not reported |
| Substance: | Gasoline |
| Gallons: | .5 |
| Unknown: | 0 |
| Substance #2: | Not reported |
| Substance #3: | Not reported |
| Evacuations: | 0 |
| Number of Injuries: | 0 |
| Number of Fatalities: | 0 |
| #1 Pipeline: | Not reported |
| #2 Pipeline: | Not reported |
| #3 Pipeline: | Not reported |
| #1 Vessel >= 300 Tons: | Not reported |
| #2 Vessel >= 300 Tons: | Not reported |
| #3 Vessel >= 300 Tons: | Not reported |
| Evacs: | Not reported |
| Injuries: | Not reported |
| Fatals: | Not reported |
| Comments: | Not reported |
| Description: | Substance was released due to a hose leaking on the dispenser. |

AG230
NNE
 1/2-1
 0.655 mi.
 3460 ft.

HOSEP BAJAKAJIAN
6230 FRANKLIN AVE
LOS ANGELES, CA 90028
 Site 2 of 3 in cluster AG

LUST **U001561225**
CERS HAZ WASTE **N/A**
HIST UST
CERS TANKS
CHMIRS
CERS

Relative:
Higher
Actual:
439 ft.

LUST:

| | |
|------------------------------------|---|
| Name: | MOBIL STATION 18-HXW |
| Address: | 6230 FRANKLIN AVE. |
| City,State,Zip: | LOS ANGELES, CA 90028 |
| Lead Agency: | LOS ANGELES RWQCB (REGION 4) |
| Case Type: | LUST Cleanup Site |
| Geo Track: | http://geotracker.waterboards.ca.gov/profile_report.asp?global_id=T0603787074 |
| Global Id: | T0603787074 |
| Latitude: | 34.105049 |
| Longitude: | -118.324841 |
| Status: | Completed - Case Closed |
| Status Date: | 07/03/2012 |
| Case Worker: | DMB |
| RB Case Number: | 900280161 |
| Local Agency: | LOS ANGELES, CITY OF |
| File Location: | Regional Board |
| Local Case Number: | 21946-9276 |
| Potential Media Affect: | Under Investigation |
| Potential Contaminants of Concern: | Gasoline |
| Site History: | Not reported |

LUST:

| | |
|--------------------|------------------------------|
| Global Id: | T0603787074 |
| Contact Type: | Regional Board Caseworker |
| Contact Name: | DAVID M. BJOSTAD |
| Organization Name: | LOS ANGELES RWQCB (REGION 4) |

Map ID
Direction
Distance
Elevation

MAP FINDINGS

Site

Database(s)

EDR ID Number
EPA ID Number

HOSEP BAJAKAJIAN (Continued)

U001561225

Address: 320 W. 4th Street, Suite 200
City: Los Angeles
Email: dave.bjostad@waterboards.ca.gov
Phone Number: Not reported

Global Id: T0603787074
Contact Type: Local Agency Caseworker
Contact Name: TBD
Organization Name: LOS ANGELES, CITY OF
Address: 200 N. MAIN ST. RM. 970
City: LOS ANGELES
Email: Not reported
Phone Number: 2134826528

LUST:

Global Id: T0603787074
Action Type: ENFORCEMENT
Date: 01/21/2011
Action: Petition Submitted for Review

Global Id: T0603787074
Action Type: Other
Date: 08/16/2000
Action: Leak Discovery

Global Id: T0603787074
Action Type: RESPONSE
Date: 10/15/2003
Action: Monitoring Report - Quarterly

Global Id: T0603787074
Action Type: RESPONSE
Date: 11/14/2003
Action: Other Report / Document

Global Id: T0603787074
Action Type: RESPONSE
Date: 04/15/2004
Action: Monitoring Report - Quarterly

Global Id: T0603787074
Action Type: RESPONSE
Date: 01/15/2004
Action: Monitoring Report - Quarterly

Global Id: T0603787074
Action Type: RESPONSE
Date: 06/15/2004
Action: Well Installation Report

Global Id: T0603787074
Action Type: RESPONSE
Date: 04/15/2005
Action: Monitoring Report - Quarterly

Global Id: T0603787074
Action Type: RESPONSE

Map ID
Direction
Distance
Elevation

MAP FINDINGS

Site

Database(s)

EDR ID Number
EPA ID Number

HOSEP BAJAKAJIAN (Continued)

U001561225

Date: 03/17/2011
Action: Request for Closure

Global Id: T0603787074
Action Type: ENFORCEMENT
Date: 12/20/2010
Action: Staff Letter

Global Id: T0603787074
Action Type: ENFORCEMENT
Date: 05/13/2011
Action: Preparation of Record for Appeal/Referral/Petition

Global Id: T0603787074
Action Type: Other
Date: 08/16/2000
Action: Leak Stopped

Global Id: T0603787074
Action Type: RESPONSE
Date: 10/15/2004
Action: Monitoring Report - Quarterly

Global Id: T0603787074
Action Type: RESPONSE
Date: 07/15/2004
Action: Monitoring Report - Quarterly

Global Id: T0603787074
Action Type: RESPONSE
Date: 07/15/2011
Action: Monitoring Report - Semi-Annually

Global Id: T0603787074
Action Type: RESPONSE
Date: 01/15/2012
Action: Monitoring Report - Semi-Annually

Global Id: T0603787074
Action Type: REMEDIATION
Date: 04/12/2006
Action: Other (Use Description Field)

Global Id: T0603787074
Action Type: RESPONSE
Date: 01/15/2005
Action: Monitoring Report - Quarterly

Global Id: T0603787074
Action Type: RESPONSE
Date: 09/17/2007
Action: Soil and Water Investigation Workplan

Global Id: T0603787074
Action Type: RESPONSE
Date: 10/15/2005
Action: Monitoring Report - Quarterly

Map ID
Direction
Distance
Elevation

MAP FINDINGS

Site

Database(s)

EDR ID Number
EPA ID Number

HOSEP BAJAKAJIAN (Continued)

U001561225

| | |
|--------------|----------------------------------|
| Global Id: | T0603787074 |
| Action Type: | RESPONSE |
| Date: | 04/15/2006 |
| Action: | Monitoring Report - Quarterly |
| Global Id: | T0603787074 |
| Action Type: | ENFORCEMENT |
| Date: | 12/22/2003 |
| Action: | Staff Letter |
| Global Id: | T0603787074 |
| Action Type: | ENFORCEMENT |
| Date: | 07/03/2012 |
| Action: | Closure/No Further Action Letter |
| Global Id: | T0603787074 |
| Action Type: | Other |
| Date: | 08/08/2003 |
| Action: | Leak Reported |
| Global Id: | T0603787074 |
| Action Type: | RESPONSE |
| Date: | 01/15/2006 |
| Action: | Monitoring Report - Quarterly |
| Global Id: | T0603787074 |
| Action Type: | RESPONSE |
| Date: | 01/15/2007 |
| Action: | Monitoring Report - Quarterly |
| Global Id: | T0603787074 |
| Action Type: | RESPONSE |
| Date: | 10/15/2006 |
| Action: | Monitoring Report - Quarterly |
| Global Id: | T0603787074 |
| Action Type: | RESPONSE |
| Date: | 04/15/2007 |
| Action: | Monitoring Report - Quarterly |
| Global Id: | T0603787074 |
| Action Type: | RESPONSE |
| Date: | 07/15/2006 |
| Action: | Monitoring Report - Quarterly |
| Global Id: | T0603787074 |
| Action Type: | ENFORCEMENT |
| Date: | 07/03/2012 |
| Action: | Closure/No Further Action Letter |
| Global Id: | T0603787074 |
| Action Type: | RESPONSE |
| Date: | 04/15/2008 |
| Action: | Monitoring Report - Quarterly |
| Global Id: | T0603787074 |
| Action Type: | RESPONSE |

Map ID
Direction
Distance
Elevation

MAP FINDINGS

Site

Database(s)

EDR ID Number
EPA ID Number

HOSEP BAJAKAJIAN (Continued)

U001561225

Date: 03/11/2008
Action: Interim Remedial Action Plan

Global Id: T0603787074
Action Type: RESPONSE
Date: 07/15/2008
Action: Monitoring Report - Quarterly

Global Id: T0603787074
Action Type: RESPONSE
Date: 10/15/2008
Action: Monitoring Report - Quarterly

Global Id: T0603787074
Action Type: RESPONSE
Date: 01/15/2009
Action: Monitoring Report - Quarterly

Global Id: T0603787074
Action Type: RESPONSE
Date: 01/16/2008
Action: Well Installation Report

Global Id: T0603787074
Action Type: RESPONSE
Date: 07/15/2007
Action: Monitoring Report - Quarterly

Global Id: T0603787074
Action Type: RESPONSE
Date: 01/15/2008
Action: Monitoring Report - Quarterly

Global Id: T0603787074
Action Type: ENFORCEMENT
Date: 06/15/2009
Action: Staff Letter

Global Id: T0603787074
Action Type: RESPONSE
Date: 07/15/2009
Action: Monitoring Report - Semi-Annually

Global Id: T0603787074
Action Type: RESPONSE
Date: 10/15/2007
Action: Monitoring Report - Quarterly

Global Id: T0603787074
Action Type: RESPONSE
Date: 01/15/2010
Action: Monitoring Report - Semi-Annually

Global Id: T0603787074
Action Type: RESPONSE
Date: 07/15/2005
Action: Monitoring Report - Quarterly

Map ID
Direction
Distance
Elevation

MAP FINDINGS

Site

Database(s)

EDR ID Number
EPA ID Number

HOSEP BAJAKAJIAN (Continued)

U001561225

Global Id: T0603787074
Action Type: RESPONSE
Date: 04/15/2009
Action: Monitoring Report - Quarterly

Global Id: T0603787074
Action Type: RESPONSE
Date: 07/15/2010
Action: Monitoring Report - Semi-Annually

Global Id: T0603787074
Action Type: ENFORCEMENT
Date: 09/25/2003
Action: Staff Letter

Global Id: T0603787074
Action Type: ENFORCEMENT
Date: 10/29/2003
Action: * Verbal Communication

Global Id: T0603787074
Action Type: ENFORCEMENT
Date: 03/15/2004
Action: Staff Letter

Global Id: T0603787074
Action Type: RESPONSE
Date: 08/02/2010
Action: Well Installation Report

Global Id: T0603787074
Action Type: ENFORCEMENT
Date: 05/17/2011
Action: Staff Letter

Global Id: T0603787074
Action Type: RESPONSE
Date: 01/30/2004
Action: Soil and Water Investigation Workplan

Global Id: T0603787074
Action Type: RESPONSE
Date: 11/14/2003
Action: Other Report / Document

Global Id: T0603787074
Action Type: RESPONSE
Date: 09/10/2009
Action: Well Installation Workplan

Global Id: T0603787074
Action Type: RESPONSE
Date: 10/15/2010
Action: Monitoring Report - Quarterly

Global Id: T0603787074
Action Type: RESPONSE

Map ID
Direction
Distance
Elevation

MAP FINDINGS

Site

Database(s)

EDR ID Number
EPA ID Number

HOSEP BAJAKAJIAN (Continued)

U001561225

Date: 12/01/2010
Action: Request for Closure

Global Id: T0603787074
Action Type: RESPONSE
Date: 01/15/2011
Action: Monitoring Report - Semi-Annually

Global Id: T0603787074
Action Type: RESPONSE
Date: 11/29/2010
Action: Other Report / Document

LUST:

Global Id: T0603787074
Status: Open - Case Begin Date
Status Date: 08/16/2000

Global Id: T0603787074
Status: Open - Site Assessment
Status Date: 05/12/2003

Global Id: T0603787074
Status: Open - Site Assessment
Status Date: 05/19/2004

Global Id: T0603787074
Status: Open - Remediation
Status Date: 11/02/2006

Global Id: T0603787074
Status: Open - Verification Monitoring
Status Date: 01/09/2007

Global Id: T0603787074
Status: Completed - Case Closed
Status Date: 07/03/2012

CERS HAZ WASTE:

Name: FRANKLIN ARGYLE INC
Address: 6230 FRANKLIN AVE
City,State,Zip: LOS ANGELES, CA 90028
Site ID: 395521
CERS ID: 10248169
CERS Description: Hazardous Waste Generator

HIST UST:

Name: HOSEP BAJAKAJIAN
Address: 6230 FRANKLIN AVE
City,State,Zip: LOS ANGELES, CA 90028
File Number: 00027DC5
URL: <http://geotracker.waterboards.ca.gov/ustpdfs/pdf/00027DC5.pdf>
Region: STATE
Facility ID: 00000039960
Facility Type: Gas Station

Map ID
Direction
Distance
Elevation

MAP FINDINGS

Site

Database(s)

EDR ID Number
EPA ID Number

HOSEP BAJAKAJIAN (Continued)

U001561225

Other Type: Not reported
Contact Name: SAME
Telephone: 2134661464
Owner Name: MOBIL OIL CORP
Owner Address: 612 S. FLOWER ST
Owner City,St,Zip: LOS ANGELES, CA 90017
Total Tanks: 0004

Tank Num: 001
Container Num: 1
Year Installed: Not reported
Tank Capacity: 00000280
Tank Used for: WASTE
Type of Fuel: WASTE OIL
Container Construction Thickness: Not reported
Leak Detection: Stock Inventor

Tank Num: 002
Container Num: 4
Year Installed: Not reported
Tank Capacity: 00010000
Tank Used for: PRODUCT
Type of Fuel: PREMIUM
Container Construction Thickness: Not reported
Leak Detection: Stock Inventor

Tank Num: 003
Container Num: 3
Year Installed: 1967
Tank Capacity: 00008000
Tank Used for: PRODUCT
Type of Fuel: REGULAR
Container Construction Thickness: Not reported
Leak Detection: Stock Inventor

Tank Num: 004
Container Num: 2
Year Installed: 1971
Tank Capacity: 00006000
Tank Used for: PRODUCT
Type of Fuel: UNLEADED
Container Construction Thickness: Not reported
Leak Detection: Stock Inventor

[Click here for Geo Tracker PDF:](#)

CERS TANKS:

Name: FRANKLIN ARGYLE INC
Address: 6230 FRANKLIN AVE
City,State,Zip: LOS ANGELES, CA 90028
Site ID: 395521
CERS ID: 10248169
CERS Description: Underground Storage Tank

CHMIRS:

Name: Not reported

Map ID
Direction
Distance
Elevation

MAP FINDINGS

Site

Database(s)

EDR ID Number
EPA ID Number

HOSEP BAJAKAJIAN (Continued)

U001561225

Address: 6230 FRANKLIN AVE
City,State,Zip: LOS ANGELES, CA
OES Incident Number: 8-5049
OES notification: 11/10/1998
OES Date: Not reported
OES Time: Not reported
Date Completed: Not reported
Property Use: Not reported
Agency Id Number: Not reported
Agency Incident Number: Not reported
Time Notified: Not reported
Time Completed: Not reported
Surrounding Area: Not reported
Estimated Temperature: Not reported
Property Management: Not reported
More Than Two Substances Involved?: Not reported
Resp Agncy Personel # Of Decontaminated: Not reported
Responding Agency Personel # Of Injuries: Not reported
Responding Agency Personel # Of Fatalities: Not reported
Others Number Of Decontaminated: Not reported
Others Number Of Injuries: Not reported
Others Number Of Fatalities: Not reported
Vehicle Make/year: Not reported
Vehicle License Number: Not reported
Vehicle State: Not reported
Vehicle Id Number: Not reported
CA DOT PUC/ICC Number: Not reported
Company Name: Not reported
Reporting Officer Name/ID: Not reported
Report Date: Not reported
Facility Telephone: Not reported
Waterway Involved: Unknown
Waterway: Not reported
Spill Site: Not reported
Cleanup By: Unknown
Containment: Not reported
What Happened: Not reported
Type: Not reported
Measure: Not reported
Other: Not reported
Date/Time: Not reported
Year: 1998
Agency: Tanknology
Incident Date: 11/10/199812:00:00 AM
Admin Agency: Los Angeles City Fire Department
Amount: Not reported
Contained: Yes
Site Type: Service Station
E Date: Not reported
Substance: Gasoline
Gallons: 0.000000
Unknown: 0
Substance #2: Not reported
Substance #3: Not reported
Evacuations: 0
Number of Injuries: 0
Number of Fatalities: 0

Map ID
Direction
Distance
Elevation

MAP FINDINGS

Site

Database(s)

EDR ID Number
EPA ID Number

HOSEP BAJAKAJIAN (Continued)

U001561225

#1 Pipeline: Not reported
#2 Pipeline: Not reported
#3 Pipeline: Not reported
#1 Vessel >= 300 Tons: Not reported
#2 Vessel >= 300 Tons: Not reported
#3 Vessel >= 300 Tons: Not reported
Evacs: Not reported
Injuries: Not reported
Fatals: Not reported
Comments: Not reported
Description: Soil assessment showed soil and ground water contaminated with hydrocarbons

Name: Not reported
Address: 6230 FRANKLIN AV
City,State,Zip: LOS ANGELES, CA
OES Incident Number: 2-1981
OES notification: 04/11/2002
OES Date: Not reported
OES Time: Not reported
Date Completed: Not reported
Property Use: Not reported
Agency Id Number: Not reported
Agency Incident Number: Not reported
Time Notified: Not reported
Time Completed: Not reported
Surrounding Area: Not reported
Estimated Temperature: Not reported
Property Management: Not reported
More Than Two Substances Involved?: Not reported
Resp Agncy Personel # Of Decontaminated: Not reported
Responding Agency Personel # Of Injuries: Not reported
Responding Agency Personel # Of Fatalities: Not reported
Others Number Of Decontaminated: Not reported
Others Number Of Injuries: Not reported
Others Number Of Fatalities: Not reported
Vehicle Make/year: Not reported
Vehicle License Number: Not reported
Vehicle State: Not reported
Vehicle Id Number: Not reported
CA DOT PUC/ICC Number: Not reported
Company Name: Not reported
Reporting Officer Name/ID: Not reported
Report Date: Not reported
Facility Telephone: Not reported
Waterway Involved: No
Waterway: Not reported
Spill Site: Not reported
Cleanup By: Responsible Party
Containment: Not reported
What Happened: Not reported
Type: Not reported
Measure: Not reported
Other: Not reported
Date/Time: Not reported
Year: 2002
Agency: Veeder Root

Map ID
Direction
Distance
Elevation

MAP FINDINGS

Site

Database(s)

EDR ID Number
EPA ID Number

HOSEP BAJAKAJIAN (Continued)

U001561225

Incident Date: 4/11/200212:00:00 AM
Admin Agency: Not reported
Amount: Not reported
Contained: Yes
Site Type: Service Station
E Date: Not reported
Substance: Gasoline
Gallons: 0.000000
Unknown: 0
Substance #2: Not reported
Substance #3: Not reported
Evacuations: 0
Number of Injuries: 0
Number of Fatalities: 0
#1 Pipeline: Not reported
#2 Pipeline: Not reported
#3 Pipeline: Not reported
#1 Vessel >= 300 Tons: Not reported
#2 Vessel >= 300 Tons: Not reported
#3 Vessel >= 300 Tons: Not reported
Evacs: Not reported
Injuries: Not reported
FATALS: Not reported
Comments: Not reported
Description: Per caller, a leaking dispenser caused the release.

Name: Not reported
Address: 6230 FRANKLIN AVE
City,State,Zip: LOS ANGELES, CA
OES Incident Number: 1-4581
OES notification: 08/02/2011
OES Date: Not reported
OES Time: Not reported
Date Completed: Not reported
Property Use: Not reported
Agency Id Number: Not reported
Agency Incident Number: Not reported
Time Notified: Not reported
Time Completed: Not reported
Surrounding Area: Not reported
Estimated Temperature: Not reported
Property Management: Not reported
More Than Two Substances Involved?: Not reported
Resp Agncy Personel # Of Decontaminated: Not reported
Responding Agency Personel # Of Injuries: Not reported
Responding Agency Personel # Of Fatalities: Not reported
Others Number Of Decontaminated: Not reported
Others Number Of Injuries: Not reported
Others Number Of Fatalities: Not reported
Vehicle Make/year: Not reported
Vehicle License Number: Not reported
Vehicle State: Not reported
Vehicle Id Number: Not reported
CA DOT PUC/ICC Number: Not reported
Company Name: Not reported
Reporting Officer Name/ID: Not reported

Map ID
Direction
Distance
Elevation

MAP FINDINGS

Site

Database(s)

EDR ID Number
EPA ID Number

HOSEP BAJAKAJIAN (Continued)

U001561225

| | |
|------------------------|---|
| Report Date: | Not reported |
| Facility Telephone: | Not reported |
| Waterway Involved: | No |
| Waterway: | Not reported |
| Spill Site: | Service Station |
| Cleanup By: | Responsible Party |
| Containment: | Not reported |
| What Happened: | Not reported |
| Type: | Not reported |
| Measure: | N/A |
| Other: | Not reported |
| Date/Time: | 1400 |
| Year: | 2011 |
| Agency: | Vedeer Root |
| Incident Date: | 8/2/2011 |
| Admin Agency: | Los Angeles City Fire Department |
| Amount: | Not reported |
| Contained: | Yes |
| Site Type: | Not reported |
| E Date: | Not reported |
| Substance: | Unleaded Gasoline |
| Quantity Released: | N/A |
| Unknown: | Not reported |
| Substance #2: | Not reported |
| Substance #3: | Not reported |
| Evacuations: | Not reported |
| Number of Injuries: | Not reported |
| Number of Fatalities: | Not reported |
| #1 Pipeline: | Not reported |
| #2 Pipeline: | Not reported |
| #3 Pipeline: | Not reported |
| #1 Vessel >= 300 Tons: | Not reported |
| #2 Vessel >= 300 Tons: | Not reported |
| #3 Vessel >= 300 Tons: | Not reported |
| Evacs: | Not reported |
| Injuries: | Not reported |
| Fatals: | Not reported |
| Comments: | Not reported |
| Description: | Caller states a few drops of gasoline released from the dispenser nozzle onto the ground. |

CERS:

| | |
|-------------------|-----------------------------|
| Name: | FRANKLIN ARGYLE INC |
| Address: | 6230 FRANKLIN AVE |
| City,State,Zip: | LOS ANGELES, CA 90028 |
| Site ID: | 395521 |
| CERS ID: | 10248169 |
| CERS Description: | Chemical Storage Facilities |

Violations:

| | |
|------------------------|--|
| Site ID: | 395521 |
| Site Name: | FRANKLIN ARGYLE INC |
| Violation Date: | 02-11-2016 |
| Citation: | 23 CCR 16 2715(a) - California Code of Regulations, Title 23, Chapter 16, Section(s) 2715(a) |
| Violation Description: | Failure to submit statement of UST compliance and/or Designated Operator certification. |

Map ID
Direction
Distance
Elevation

MAP FINDINGS

Site

Database(s)

EDR ID Number
EPA ID Number

HOSEP BAJAKAJIAN (Continued)

U001561225

Violation Notes: Returned to compliance on 02/17/2016.
Violation Division: Los Angeles City Fire Department
Violation Program: UST
Violation Source: CERS

Site ID: 395521
Site Name: FRANKLIN ARGYLE INC
Violation Date: 02-11-2016
Citation: HSC 6.7 25286(a) - California Health and Safety Code, Chapter 6.7, Section(s) 25286(a)
Violation Description: Failure to submit an complete and accurate application for a permit to operate an underground storage tank, or for renewal of the permit.

Violation Notes: Returned to compliance on 02/17/2016.
Violation Division: Los Angeles City Fire Department
Violation Program: UST
Violation Source: CERS

Site ID: 395521
Site Name: FRANKLIN ARGYLE INC
Violation Date: 02-09-2018
Citation: 23 CCR 16 2632(c)(2)(B), 2634(d)(1)(a), 2636(f)(1) - California Code of Regulations, Title 23, Chapter 16, Section(s) 2632(c)(2)(B), 2634(d)(1)(a), 2636(f)(1)
Violation Description: Failure of the leak detection equipment to have an audible and visual alarm as required.
Violation Notes: Returned to compliance on 03/01/2018. OBSERVATION: Owner/Operator did not maintain leak detection equipment with an audible and visual alarm. Unable to certify 87, 89 & 91 WPLLD. CORRECTIVE ACTION: Maintain leak detection equipment with an audible and visual alarm.
Violation Division: Los Angeles City Fire Department
Violation Program: UST
Violation Source: CERS

Site ID: 395521
Site Name: FRANKLIN ARGYLE INC
Violation Date: 02-01-2018
Citation: 23 CCR 16 2632(d)(1)(c),2641(h),2711(a)(8) - California Code of Regulations, Title 23, Chapter 16, Section(s) 2632(d)(1)(c),2641(h),2711(a)(8)
Violation Description: Failure to submit or maintain a current facility plot plan.
Violation Notes: Returned to compliance on 03/20/2018. OBSERVATION: Owner/Operator did not maintain and/or submit a current facility plot plan. Update Monitoring Plan to show equipment installed. CORRECTIVE ACTION: Maintain and/or submit a current facility plot plan.
Violation Division: Los Angeles City Fire Department
Violation Program: UST
Violation Source: CERS

Site ID: 395521
Site Name: FRANKLIN ARGYLE INC
Violation Date: 02-19-2019
Citation: 23 CCR 16 2716(a) through (e) - California Code of Regulations, Title 23, Chapter 16, Section(s) 2716(a) through (e)
Violation Description: For designated operator (DO) monthly inspections conducted before October 1, 2018, failure to comply with one or more of the following requirements: Be performed by an ICC certified DO. Inspect monthly alarm history report, check that alarms are documented and responded

Map ID
Direction
Distance
Elevation

MAP FINDINGS

Site

Database(s)

EDR ID Number
EPA ID Number

HOSEP BAJAKAJIAN (Continued)

U001561225

Violation Notes: to appropriately, and attach a copy. Inspect for the presence of liquid/debris in spill containers. Inspect for the presence of liquid/debris in under dispenser containment (UDC) and ensure that the monitoring equipment is positioned correctly. Inspect for liquid or debris in containment sumps where an alarm occurred with no service visit. Check that all testing and maintenance has been completed and documented. Verify that all facility employees have been trained in accordance with 23 CCR 2715(c). For designated operator (DO) 30 day inspections conducted on and after October 1, 2018, failure to conduct the designated UST operator visual inspection at least once every 30 days.
Returned to compliance on 04/19/2019. OBSERVATION: Facility did not comply with one or more of the following DO monthly inspection requirements: DO inspections conducted after 9/30/2018 must be every 30 days and in accordance with sections 2716(a)-(e). Inspections occurred greater than 30 days on 2 different occasions: between 10/27/18 & 11/27/18(31 days) and again between 12/27/18 & 1/27/19(31 days). CORRECTIVE ACTION: Ensure that DO is complying with all the requirements noted above. Submit copy of compliant DO inspection record.

Violation Division: Los Angeles City Fire Department
Violation Program: UST
Violation Source: CERS

Site ID: 395521
Site Name: FRANKLIN ARGYLE INC
Violation Date: 02-11-2016
Citation: HSC 6.75 25299.30-25299.34 - California Health and Safety Code, Chapter 6.75, Section(s) 25299.30-25299.34

Violation Description: Failure to submit and maintain complete and current Certification of Financial Responsibility or other mechanism of financial assurance.

Violation Notes: Returned to compliance on 02/17/2016.
Violation Division: Los Angeles City Fire Department
Violation Program: UST
Violation Source: CERS

Site ID: 395521
Site Name: FRANKLIN ARGYLE INC
Violation Date: 02-11-2016
Citation: 23 CCR 16 2711(a)(8) - California Code of Regulations, Title 23, Chapter 16, Section(s) 2711(a)(8)

Violation Description: Failure to submit, obtain approval, or maintain a complete/accurate plot plan.

Violation Notes: Returned to compliance on 02/17/2016.
Violation Division: Los Angeles City Fire Department
Violation Program: UST
Violation Source: CERS

Site ID: 395521
Site Name: FRANKLIN ARGYLE INC
Violation Date: 02-11-2016
Citation: HSC 6.7 25299 - California Health and Safety Code, Chapter 6.7, Section(s) 25299

Violation Description: Failure to comply with one or more of the operating permit conditions.
Violation Notes: Returned to compliance on 02/17/2016. OBSERVATION: Owner/Operator did not comply with all operating permit conditions. CORRECTIVE ACTION: Comply with all operating permit conditions. Submit verification.

Map ID
Direction
Distance
Elevation

MAP FINDINGS

Site

Database(s)

EDR ID Number
EPA ID Number

HOSEP BAJAKAJIAN (Continued)

U001561225

VIOLATION FROM 06/23/2015 REMAINS OUTSTANDING **91 fill spill bucket repaired without permit.* 06/23/2015 PROCURE PERMIT FOR 91 SPILL BUCKET

Violation Division: Los Angeles City Fire Department
Violation Program: UST
Violation Source: CERS

Site ID: 395521
Site Name: FRANKLIN ARGYLE INC
Violation Date: 02-01-2018
Citation: HSC 6.7 25284 - California Health and Safety Code, Chapter 6.7, Section(s) 25284

Violation Description: Failure to obtain a valid permit to operate from the UPA including but not limited to unpaid permit fees.

Violation Notes: Returned to compliance on 02/19/2019. OBSERVATION: No permit posted or available on site. Owner/Operator did not obtain and/or maintain a valid Operating Permit from the CUPA, and/or failed to pay permit fees. CORRECTIVE ACTION: Obtain and maintain a valid Operating Permit from the CUPA and/or pay all past due permit fees.

Violation Division: Los Angeles City Fire Department
Violation Program: UST
Violation Source: CERS

Site ID: 395521
Site Name: FRANKLIN ARGYLE INC
Violation Date: 02-19-2019
Citation: 23 CCR 16 2632(d)(1)(c),2641(h),2711(a)(8) - California Code of Regulations, Title 23, Chapter 16, Section(s) 2632(d)(1)(c),2641(h),2711(a)(8)

Violation Description: Failure to submit or maintain a current facility plot plan.

Violation Notes: Returned to compliance on 04/04/2019. OBSERVATION: Owner/Operator did not maintain and/or submit a current facility plot plan. Installed equipment not called out on plan. CORRECTIVE ACTION: Maintain and/or submit a current facility plot plan, showing all installed & certified equipment.

Violation Division: Los Angeles City Fire Department
Violation Program: UST
Violation Source: CERS

Site ID: 395521
Site Name: FRANKLIN ARGYLE INC
Violation Date: 02-01-2018
Citation: HSC 6.7 25284, 25286 - California Health and Safety Code, Chapter 6.7, Section(s) 25284, 25286

Violation Description: Failure to submit a complete and accurate application for a permit to operate a UST, or for renewal of the permit.

Violation Notes: Returned to compliance on 03/20/2018. OBSERVATION: UST tank information is not current in CERS. Update all tanks Monitoirng Plan Page: No- Tank Integrity Test Results(shows Yes).Update T3 to show Fill sump sensor 350(shows 208) & STP sump sensor 208(shows 350), change Piping type to Pressurized(shows Gravity). Update T4: NO-Tank Gauging(shows YES) Any change of information must be updated in CERS within 30 days of the change. CORRECTIVE ACTION: Immediately update the required information in CERS and submit for review by the CUPA.

Violation Division: Los Angeles City Fire Department
Violation Program: UST
Violation Source: CERS

Map ID
Direction
Distance
Elevation

MAP FINDINGS

Site

Database(s)

EDR ID Number
EPA ID Number

HOSEP BAJAKAJIAN (Continued)

U001561225

Site ID: 395521
Site Name: FRANKLIN ARGYLE INC
Violation Date: 06-23-2015
Citation: HSC 6.95 25508(a)(1) - California Health and Safety Code, Chapter 6.95, Section(s) 25508(a)(1)
Violation Description: Failure to complete and electronically submit hazardous material inventory information for all reportable hazardous materials on site at or above reportable quantities.
Violation Notes: Returned to compliance on 07/02/2015. OBSERVATION: The facility has not submitted the Hazardous Materials Inventory Chemical Description page for fuel to the CUPA. CORRECTIVE ACTION: Complete and submit the Hazardous Materials Inventory Chemical Description page for all materials listed above electronically in the California Environmental Reporting System (CERS). HMBP inventory does not include petroleum stored in USTs.
Violation Division: Los Angeles City Fire Department
Violation Program: HMRRP
Violation Source: CERS

Site ID: 395521
Site Name: FRANKLIN ARGYLE INC
Violation Date: 04-04-2019
Citation: HSC 6.7 25284, 25286 - California Health and Safety Code, Chapter 6.7, Section(s) 25284, 25286
Violation Description: Failure to submit a complete and accurate application for a permit to operate a UST, or for renewal of the permit.
Violation Notes: Returned to compliance on 04/19/2019. OBSERVATION: UST tank information is not current in CERS. Update Tank 1, Tank 2, & Tank 3: NO - UDC Monitoring Stops Flow of Product@ Dispenser(shows YES). Update Tank 2 & Tank 3:SINGLE-WALL- Piping/Turb. Cont. Sump(shows Double-wall) & SINGLE-WALL - UDC Construction(shows BLANK). Tank 4: OTHER - 1- Cont. Construction(shows NONE), SINGLE-WALL - Piping/Turb. Cont. Sump(shows Other), NONE - UDC Construction Type(shows No Dispensers), OTHER - Pipeline Integrity Testing Frequency(shows BLANK) & NONE - UDC Monitoring(shows No Dispensers). Any change of information must be updated in CERS within 30 days of the change. CORRECTIVE ACTION: Immediately update the required information in CERS and submit for review by the CUPA.
Violation Division: Los Angeles City Fire Department
Violation Program: UST
Violation Source: CERS

Site ID: 395521
Site Name: FRANKLIN ARGYLE INC
Violation Date: 02-01-2018
Citation: 23 CCR 16 2637 - California Code of Regulations, Title 23, Chapter 16, Section(s) 2637
Violation Description: Failure to conduct secondary containment testing, or one or more of the following requirements: Perform the test within six months of installation and every 36 months thereafter. Use a procedure that demonstrates the system works as well as at installation. Use applicable manufacturer guidelines, industry codes, engineering standard, or professional engineer approval. Performed by a certified service technician or a licensed tank tester.
Violation Notes: Returned to compliance on 02/01/2018. OBSERVATION: Secondary containment testing was last performed on 6/19/14 and was completed on 6/27/17, 8 days past due. Secondary containment testing is required

Map ID
Direction
Distance
Elevation

MAP FINDINGS

Site

Database(s)

EDR ID Number
EPA ID Number

HOSEP BAJAKAJIAN (Continued)

U001561225

once every 36 months. CORRECTIVE ACTION: Take all necessary precautions to ensure testing is performed in a timely manner. Next secondary containment testing to be performed before 6/19/20.

Violation Division: Los Angeles City Fire Department
Violation Program: UST
Violation Source: CERS

Site ID: 395521
Site Name: FRANKLIN ARGYLE INC
Violation Date: 06-23-2015
Citation: HSC 6.7 25299 - California Health and Safety Code, Chapter 6.7, Section(s) 25299

Violation Description: Failure to comply with one or more of the operating permit conditions.
Violation Notes: Returned to compliance on 02/02/2017. OBSERVATION: Owner/Operator did not comply with all operating permit conditions. CORRECTIVE ACTION: Comply with all operating permit conditions. Submit verification. Repairs made to 91 fill spill bucket without permit

Violation Division: Los Angeles City Fire Department
Violation Program: UST
Violation Source: CERS

Site ID: 395521
Site Name: FRANKLIN ARGYLE INC
Violation Date: 02-11-2016
Citation: HSC 6.7 25286 - California Health and Safety Code, Chapter 6.7, Section(s) 25286

Violation Description: Failure to obtain and maintain a valid Board of Equalization account number.
Violation Notes: Returned to compliance on 02/17/2016.

Violation Division: Los Angeles City Fire Department
Violation Program: UST
Violation Source: CERS

Site ID: 395521
Site Name: FRANKLIN ARGYLE INC
Violation Date: 06-23-2015
Citation: HSC 6.7 25286 - California Health and Safety Code, Chapter 6.7, Section(s) 25286

Violation Description: Failure to obtain and maintain a valid Board of Equalization account number.
Violation Notes: Returned to compliance on 06/23/2015. Violation documented in error.

Violation Division: Los Angeles City Fire Department
Violation Program: UST
Violation Source: CERS

Site ID: 395521
Site Name: FRANKLIN ARGYLE INC
Violation Date: 02-01-2018
Citation: 23 CCR 16 2712 - California Code of Regulations, Title 23, Chapter 16, Section(s) 2712

Violation Description: Failure to comply with any of the applicable requirements of the permit issued for the operation of the UST system.
Violation Notes: Returned to compliance on 03/01/2018.

Violation Division: Los Angeles City Fire Department
Violation Program: UST
Violation Source: CERS

Map ID
Direction
Distance
Elevation

MAP FINDINGS

Site

Database(s)

EDR ID Number
EPA ID Number

HOSEP BAJAKAJIAN (Continued)

U001561225

Site ID: 395521
Site Name: FRANKLIN ARGYLE INC
Violation Date: 06-23-2015
Citation: 23 CCR 16 2712 - California Code of Regulations, Title 23, Chapter 16, Section(s) 2712
Violation Description: Failure to obtain permit to install, replace, repair, or modify part of the UST system containment or leak detection equipment.
Violation Notes: Returned to compliance on 02/02/2017. OBSERVATION: Owner/Operator did not obtain permit to install, replace, repair, or modify part of the UST system containment [91 fill Spill Bucket] or leak detection equipment. CORRECTIVE ACTION: Obtain permit to install, replace, repair, or modify part of the UST system containment or leak detection equipment. Submit verification.
Violation Division: Los Angeles City Fire Department
Violation Program: UST
Violation Source: CERS

Site ID: 395521
Site Name: FRANKLIN ARGYLE INC
Violation Date: 02-09-2018
Citation: 23 CCR 16 2641(j) - California Code of Regulations, Title 23, Chapter 16, Section(s) 2641(j)
Violation Description: Failure of the leak detection equipment to be installed, calibrated, operated, and/or maintained properly.
Violation Notes: Returned to compliance on 03/01/2018. OBSERVATION: Owner/Operator did not properly install, calibrate, operate and/or maintain leak detection equipment (87, 89 & 91 WPLLD were not able to be certified). CORRECTIVE ACTION: Properly install, calibrate, operate and/or maintain leak detection equipment.
Violation Division: Los Angeles City Fire Department
Violation Program: UST
Violation Source: CERS

Site ID: 395521
Site Name: FRANKLIN ARGYLE INC
Violation Date: 02-02-2017
Citation: 23 CCR 16 2641(a) - California Code of Regulations, Title 23, Chapter 16, Section(s) 2641(a)
Violation Description: Failure of leak detection equipment to be located such that equipment is capable of detecting a leak at the earliest possible opportunity.
Violation Notes: Returned to compliance on 02/02/2017. The waste oil sump 208 sensor was lifted to keep the sensor from activating. There was approx 4 inches of water in the bottom of the tank. The sensor was lifted approx 10 inches. This was fixed at the location and the water was remove. Joe Hosep the operator was shown the violation and stated that he does not know who did it. He removed the water and lowered the sensor when Inspector Hamilton was at the location
Violation Division: Los Angeles City Fire Department
Violation Program: UST
Violation Source: CERS

Site ID: 395521
Site Name: FRANKLIN ARGYLE INC
Violation Date: 02-19-2019
Citation: HSC 6.7 25284, 25286 - California Health and Safety Code, Chapter 6.7, Section(s) 25284, 25286
Violation Description: Failure to submit a complete and accurate application for a permit to

Map ID
Direction
Distance
Elevation

MAP FINDINGS

Site

Database(s)

EDR ID Number
EPA ID Number

HOSEP BAJAKAJIAN (Continued)

U001561225

Violation Notes: operate a UST, or for renewal of the permit.
Returned to compliance on 04/04/2019. OBSERVATION: UST tank information is not current in CERS. Update all tanks: Comments/Additional equipment- Vapor pot with 208 sensor for liquid & 420 sensor for overfill. Update Tank 3(91): 1- Vapor- Fiberglass(Shows nothing). Update monitoring site plan to show equipment installed. Any change of information must be updated in CERS within 30 days of the change. CORRECTIVE ACTION: Immediately update the required information in CERS and submit for review by the CUPA.

Violation Division: Los Angeles City Fire Department
Violation Program: UST
Violation Source: CERS

Site ID: 395521
Site Name: FRANKLIN ARGYLE INC
Violation Date: 02-02-2017
Citation: HSC 6.7 25284 - California Health and Safety Code, Chapter 6.7, Section(s) 25284

Violation Description: Failure to obtain a valid permit to operate from the CUPA.
Violation Notes: Returned to compliance on 03/02/2017. Please obtain current permit from the LAFD CUPA

Violation Division: Los Angeles City Fire Department
Violation Program: UST
Violation Source: CERS

Site ID: 395521
Site Name: FRANKLIN ARGYLE INC
Violation Date: 02-11-2016
Citation: HSC 6.7 25284(a)(3) - California Health and Safety Code, Chapter 6.7, Section(s) 25284(a)(3)

Violation Description: Failure to submit, maintain, or implement an owner/operator written agreement.

Violation Notes: Returned to compliance on 02/17/2016.
Violation Division: Los Angeles City Fire Department
Violation Program: UST
Violation Source: CERS

Site ID: 395521
Site Name: FRANKLIN ARGYLE INC
Violation Date: 02-19-2019
Citation: 23 CCR 16 2712(b)(1)(G) - California Code of Regulations, Title 23, Chapter 16, Section(s) 2712(b)(1)(G)

Violation Description: Failure to comply with one or more of the following overfill prevention equipment requirements: Alert the transfer operator when the tank is 90 percent full by restricting the flow into the tank or triggering an audible and visual alarm; or Restrict delivery of flow to the tank at least 30 minutes before the tank overfills, provided the restriction occurs when the tank is filled to no more than 95 percent of capacity; and activate an audible alarm at least five minutes before the tank overfills; or Provide positive shut-off of flow to the tank when the tank is filled to no more than 95 percent of capacity; or Provide positive shut-off of flow to the tank so that none of the fittings located on the top of the tank are exposed to product due to overfilling. Install/retrofit overfill prevention equipment that does not use flow restrictors on vent piping to meet overfill prevention equipment requirements when the overfill prevention equipment is installed, repaired, or replaced on and after

Map ID
Direction
Distance
Elevation

MAP FINDINGS

Site

Database(s)

EDR ID Number
EPA ID Number

HOSEP BAJAKAJIAN (Continued)

U001561225

October 1,- 2018. For USTs installed before October 1, 2018, perform an inspection by October 13, 2018 and every 36 months thereafter. For USTs installed on and after October- 1,- 2018, perform an inspection at installation and every 36 months thereafter. Inspected within 30 days after a repair to the overfill prevention equipment. Inspected using an applicable manufacturer guidelines, industry codes, engineering standards, or a method approved by a professional engineer. Inspected by a certified UST service technician. Maintain records of overfill prevention equipment inspection for 36 months. Returned to compliance on 04/04/2019. OBSERVATION: Owner/Operator failed to meet one or more of the requirements applicable to overfill prevention equipment. Was due by 10/13/18, but going to be tested today(2/19/19). Not witnessed by LAFD, results to be reviewed upon submittal. CORRECTIVE ACTION: Apply for permit for new drop tubes and repair/retest. Submit verification.

Violation Notes: Los Angeles City Fire Department

Violation Division: UST

Violation Program: UST

Violation Source: CERS

Site ID: 395521

Site Name: FRANKLIN ARGYLE INC

Violation Date: 02-11-2016

Citation: 23 CCR 16 2712(i) - California Code of Regulations, Title 23, Chapter 16, Section(s) 2712(i)

Violation Description: Failure to submit, obtain approval, or maintain a complete/accurate response plan.

Violation Notes: Returned to compliance on 02/17/2016.

Violation Division: Los Angeles City Fire Department

Violation Program: UST

Violation Source: CERS

Site ID: 395521

Site Name: FRANKLIN ARGYLE INC

Violation Date: 02-19-2019

Citation: 23 CCR 16 2632(c)(2)(B), 2634(d)(1)(a), 2636(f)(1) - California Code of Regulations, Title 23, Chapter 16, Section(s) 2632(c)(2)(B), 2634(d)(1)(a), 2636(f)(1)

Violation Description: Failure of the leak detection equipment to have an audible and visual alarm as required.

Violation Notes: Returned to compliance on 02/19/2019. OBSERVATION: The 87 fill sump & 91 turbine sump sensors failed to activate an audible and visual alarm when tested to ensure continuous monitoring of the tank system. All monitoring equipment shall be maintained to activate an audible and visual alarm or stop the flow of product at the dispenser when it detects a leak. The sensors were replaced and retested during the inspection under like for like permit #SRIXFCC51. CORRECTIVE ACTION: No further field follow up required.

Violation Division: Los Angeles City Fire Department

Violation Program: UST

Violation Source: CERS

Site ID: 395521

Site Name: FRANKLIN ARGYLE INC

Violation Date: 02-01-2018

Citation: 23 CCR 16 2637(e) - California Code of Regulations, Title 23, Chapter 16, Section(s) 2637(e)

Violation Description: Failure to submit a copy of the secondary containment test results to

Map ID
Direction
Distance
Elevation

MAP FINDINGS

Site

Database(s)

EDR ID Number
EPA ID Number

HOSEP BAJAKAJIAN (Continued)

U001561225

Violation Notes: the UPA within 30 days after the test.
Returned to compliance on 02/01/2018. OBSERVATION: Secondary containment testing was scheduled to be performed on 6/27/17 and a test report has not been submitted to the CUPA. A copy of the test report must be submitted within 30 days of the test. CORRECTIVE ACTION: Technician provided a copy of 6/27/17 testing. Ensure that test reports are submitted within 30 days of testing.

Violation Division: Los Angeles City Fire Department
Violation Program: UST
Violation Source: CERS

Site ID: 395521
Site Name: FRANKLIN ARGYLE INC
Violation Date: 02-02-2017
Citation: HSC 6.7 25290.1(c)(3), 25290.2(c)(3) - California Health and Safety Code, Chapter 6.7, Section(s) 25290.1(c)(3), 25290.2(c)(3)

Violation Description: Failure to keep water out of the secondary containment of UST systems installed on or after July 1, 2003 and before July 1, 2004, or on or after July 1, 2004.

Violation Notes: Returned to compliance on 02/02/2017. Water found in the bottom of the waste oil tank and was removed at the location

Violation Division: Los Angeles City Fire Department
Violation Program: UST
Violation Source: CERS

Site ID: 395521
Site Name: FRANKLIN ARGYLE INC
Violation Date: 02-09-2018
Citation: 23 CCR 16 2636(f)(2) - California Code of Regulations, Title 23, Chapter 16, Section(s) 2636(f)(2)

Violation Description: Failure of the functional line leak detector (LLD) monitoring pressurized piping to meet one or more of the following requirements: Monitored at least hourly with the capability of detecting a release of 3.0 gallons per hour leak at 10 p.s.i.g. and restrict or shut off the flow of product through the piping when a leak is detected.

Violation Notes: Returned to compliance on 03/01/2018. OBSERVATION: Line leak detector failed to meet one or more of the following requirements: Monitor at least hourly; Capable of detecting a release of 3.0 gallons per hour at 10 p.s.i.g.; Restricting or shutting off the flow of product through the piping when a leak is detected. CORRECTIVE ACTION: Repair or replace 87, 89 & 91 line leak detectors so that they are capable of monitoring at least hourly, detecting a release of 3.0 gallons per hour at 10 p.s.i.g., and restricting or shutting off the flow of product through the piping when a leak is detected.

Violation Division: Los Angeles City Fire Department
Violation Program: UST
Violation Source: CERS

Site ID: 395521
Site Name: FRANKLIN ARGYLE INC
Violation Date: 02-11-2016
Citation: HSC 6.7 25284 - California Health and Safety Code, Chapter 6.7, Section(s) 25284

Violation Description: Failure to obtain and maintain a valid operation permit from the CUPA.

Violation Notes: Returned to compliance on 02/17/2016.

Violation Division: Los Angeles City Fire Department
Violation Program: UST

Map ID
Direction
Distance
Elevation

MAP FINDINGS

Site

Database(s)

EDR ID Number
EPA ID Number

HOSEP BAJAKAJIAN (Continued)

U001561225

Violation Source: CERS

Evaluation:

Eval General Type: Compliance Evaluation Inspection
Eval Date: 02-01-2018
Violations Found: Yes
Eval Type: Routine done by local agency
Eval Notes: Inspector Shane Bystrom, LAFD, onsite this date to conduct routine inspection of underground storage tank. Consent to enter, inspect and take photographs was given on this date by Hosep Bajakajian, owner. Monitoring system certification was conducted, but not completed at this time. Monitoring certification was performed by Zarmik Allahdadi, Robertson Testing. Unable to finish certification due to equipment not being calibrated Tester provided the following certifications: ICC: 5244319 exp: 1/14/2019 VR: #B36723 exp: 1/11/2019 VMI: #3693 exp: 3/21/2019 The UST monitoring panel showed all functions normal. The monitoring set up and alarm history were provided for review. The sumps and UDCs were opened for inspection and the sensors were observed positioned to detect a leak at the earliest opportunity. The spill buckets were also visually inspected. The Monitoring Plan was compared to the equipment onsite. The operation of the UST system was compared to the [Truncated]
Eval Division: Los Angeles City Fire Department
Eval Program: UST
Eval Source: CERS

Eval General Type: Compliance Evaluation Inspection
Eval Date: 02-02-2017
Violations Found: Yes
Eval Type: Routine done by local agency
Eval Notes: Inspector Hamilton LAFD, on site this date to conduct routine inspection of underground storage tank. Consent to enter, inspect and take photographs was given on this date by the cashier Mallak Basheer. Monitoring system certification (was) conducted at this time. Monitoring certification was performed by Zarmik Allahdadi Tester provided the following certifications: Zarmik Allahdadi ICC: 5244319 exp: 2/25/2017 VR: #B36723 exp:3/31/2017 VMI: #3693 exp:4/7/2017 Incon: #4021743706 exp: 2/25/2017 The UST monitoring panel showed all functions normal. The monitoring set up and alarm history were provided for review. The sumps and UDCs were opened for inspection and the sensors were observed positioned to detect a leak at the earliest opportunity. The spill buckets were also visually inspected. The Monitoring Plan was compared to the equipment onsite. The operation of the UST system was compared to the conditions of the operating permit. Number of [Truncated]
Eval Division: Los Angeles City Fire Department
Eval Program: UST
Eval Source: CERS

Eval General Type: Other/Unknown
Eval Date: 02-09-2018
Violations Found: Yes
Eval Type: Other, not routine, done by local agency
Eval Notes: Inspector Bystrom on site to witness testing of all WPLLD. Testing of WPLLDs was not conducted on 2/1/18 with rest of monitor certification due to equipment not being properly calibrated (VMI LDT-890 was due to be calibrated in 12/17). Consent to inspect given by Hosep Bajakajian,

Map ID
Direction
Distance
Elevation

MAP FINDINGS

Site

Database(s)

EDR ID Number
EPA ID Number

HOSEP BAJAKAJIAN (Continued)

U001561225

owner. The technician, Zarmik Allahdadi, Robertson Testing performed the testing. The technician provided the following certifications: ICC: 5244319 exp: 1/14/2019 VR: #B36723 exp: 1/11/2019 VMI: #3693 exp: 3/21/2019 The VMI LDT-890 was calibrated on 2/7/18. 87 WPLLD - did not alarm, did not pass 89 WPLLD - did not alarm, did not pass 91 WPLLD - did not alarm, did not pass Technician to troubleshoot to determine whether to replace like for like, or switch to mechanical LLD.

Eval Division: Los Angeles City Fire Department
Eval Program: UST
Eval Source: CERS

Eval General Type: Compliance Evaluation Inspection
Eval Date: 02-11-2016
Violations Found: Yes
Eval Type: Routine done by local agency
Eval Notes: ***ECR RE-ENTRY OF ORIGINAL ENTRY [S/N DAIJAHUTN] LOST DURING ECR SYNCHRONIZATION (SEE ATTACHMENT WITH SIGNATURES)*** Inspection conducted with JOSEP BAJAKAJIAN, Owner. DURING ANNUAL MC TESTING (MC TESTING CONDUCTED ON 06.23.15 WAS FOR TROUBLESHOOTING MC ISSUES FROM FEB. 2015 TEST. VIOLATIONS FROM 06/23/2015 REMAINS OUTSTANDING **91 fill spill bucket repaired without permit.* 06/23/2015 OWNER ADVISED TO PROCURE PERMIT FORTHWITH. *CERS ENTRIES LACKING UST INFORMATION.

Eval Division: Los Angeles City Fire Department
Eval Program: UST
Eval Source: CERS

Eval General Type: Other/Unknown
Eval Date: 04-04-2019
Violations Found: No
Eval Type: Other, not routine, done by local agency
Eval Notes: 2/19/19 MC, SB & OP test results received 3/17/19, with no failures. SB Report missing PEI attachment. Overfill Test results reviewed and accepted without failures.

Eval Division: Los Angeles City Fire Department
Eval Program: UST
Eval Source: CERS

Eval General Type: Other/Unknown
Eval Date: 04-08-2019
Violations Found: No
Eval Type: Other, not routine, done by local agency
Eval Notes: CERS 4/5/19 UST submittal reviewed and not accepted. Update T1, T2 & T3: Monthly - ELLD Performs 3gph leak(shows BLANK) Update T4: OTHER - 1- Cont. Construction(shows NONE), SINGLE-WALL - Piping/Turb. Cont. Sump(shows Other), OTHER - Pipeline Integrity Testing Frequency(shows BLANK) & NONE - UDC Monitoring(shows No Dispensers).

Eval Division: Los Angeles City Fire Department
Eval Program: UST
Eval Source: CERS

Eval General Type: Other/Unknown
Eval Date: 04-19-2019
Violations Found: No
Eval Type: Other, not routine, done by local agency
Eval Notes: Reviewed & accepted 4/8/19 CERS UST submittal. Do inspections >30 days not resolvable.

Eval Division: Los Angeles City Fire Department

Map ID
Direction
Distance
Elevation

MAP FINDINGS

Site

Database(s)

EDR ID Number
EPA ID Number

HOSEP BAJAKAJIAN (Continued)

U001561225

Eval Program: UST
Eval Source: CERS

Eval General Type: Other/Unknown
Eval Date: 07-17-2018
Violations Found: No
Eval Type: Other, not routine, done by local agency
Eval Notes: MC 2/1/18 results & 3/1/18 LLD results received 3/3/18.
Eval Division: Los Angeles City Fire Department
Eval Program: UST
Eval Source: CERS

Eval General Type: Other/Unknown
Eval Date: 03-20-2018
Violations Found: No
Eval Type: Other, not routine, done by local agency
Eval Notes: Reviewed and accepted corrections to tanks and monitoring site plan in CERS.
Eval Division: Los Angeles City Fire Department
Eval Program: UST
Eval Source: CERS

Eval General Type: Compliance Evaluation Inspection
Eval Date: 10-28-2013
Violations Found: No
Eval Type: Routine done by local agency
Eval Notes: Not reported
Eval Division: Los Angeles County Fire Department
Eval Program: HW
Eval Source: CERS

Eval General Type: Compliance Evaluation Inspection
Eval Date: 11-17-2017
Violations Found: No
Eval Type: Routine done by local agency
Eval Notes: Harry Oganessyn, Manager
Eval Division: Los Angeles County Fire Department
Eval Program: HW
Eval Source: CERS

Eval General Type: Other/Unknown
Eval Date: 02-10-2016
Violations Found: No
Eval Type: Other, not routine, done by local agency
Eval Notes: MC testing handled by ZARMIK ALLAHADADI (818.967.0043) ** THIS IS THE OFFICIAL MC TESTING DATE**
Eval Division: Los Angeles City Fire Department
Eval Program: UST
Eval Source: CERS

Eval General Type: Compliance Evaluation Inspection
Eval Date: 02-19-2019
Violations Found: Yes
Eval Type: Routine done by local agency
Eval Notes: Inspector Shane Bystrom LAFD, onsite this date to conduct routine inspection of underground storage tank. Consent to enter, inspect and take photographs was given on this date by Hosep Bajakajian, owner.

Map ID
Direction
Distance
Elevation

MAP FINDINGS

Site

Database(s)

EDR ID Number
EPA ID Number

HOSEP BAJAKAJIAN (Continued)

U001561225

Monitoring system certification was conducted at this time. Monitoring certification was performed by Zarmik Aldoyan, Robertson Testing. Tester provided the following certifications: ICC: 5244319 Service Tech and D.O. exp: 1/14/2020 VR: #B36723 exp: 1/04/2021 VMI: #3693 exp: 3/21/2019 The UST monitoring panel showed W1:WPLLD COMM Alarm. Technician was able to clear. Monitoring Console showed all functions normal. The monitoring set up and alarm history were provided for review. The sumps and UDCs were opened for inspection and the sensors were observed positioned to detect a leak at the earliest opportunity. The spill buckets were also visually inspected. The Monitoring Plan was compared to the equipment onsite. The operation of the UST system was compared [Truncated]

Eval Division: Los Angeles City Fire Department
Eval Program: UST
Eval Source: CERS

Eval General Type: Other/Unknown
Eval Date: 03-01-2018
Violations Found: No
Eval Type: Other, not routine, done by local agency
Eval Notes: Inspector Bystrom on site to witness testing of all WPLLD. Testing of WPLLDs was not conducted on 2/1/18 with rest of monitor certification due to equipment not being properly calibrated (VMI LDT-890 was due to be calibrated in 12/17). Technician was unable to certify all WPLLD on 2/9/18. Consent to inspect given by Hosep Bajakajian, owner. The technician, Zarmik Allahdadi, Robertson Testing performed the testing.

The technician provided the following certifications: ICC: 5244319 exp: 1/14/2019 VR: #B36723 exp: 1/11/2019 VMI: #3693 exp: 3/21/2019 The VMI LDT-890 was calibrated on 2/7/18. 87 WPLLD - pass 89 WPLLD - pass 91 WPLLD - pass

Eval Division: Los Angeles City Fire Department
Eval Program: UST
Eval Source: CERS

Eval General Type: Other/Unknown
Eval Date: 04-04-2019
Violations Found: Yes
Eval Type: Other, not routine, done by local agency
Eval Notes: Inspector Bystrom reviewed the 2/21/19 CERS UST submittal. Changes requested to be made in CERS on 2/19/19 inspection report were addressed(Update all tanks: Comments/Additional equipment- Vapor pot with 208 sensor for liquid & 420 sensor for overfill. Update Tank 3(91): 1- Vapor- Fiberglass(Shows nothing). Update monitoring site plan to show equipment installed). However new corrections were observed during 4/4/19 review. OBSERVATION: UST tank information is not current in CERS. Update Tank 1, Tank 2, & Tank 3: NO - UDC Monitoring Stops Flow of Product@ Dispenser(shows YES). Update Tank 2 & Tank 3:SINGLE-WALL- Piping/Turb. Cont. Sump(shows Double-wall) & SINGLE-WALL - UDC Construction(shows BLANK). Tank 4: OTHER - 1- Cont. Construction(shows NONE), SINGLE-WALL - Piping/Turb. Cont. Sump(shows Other), NONE - UDC Construction Type(shows No Dispensers), OTHER - Pipeline Integrity Testing Frequency(shows BLANK) & NONE - UDC Monitoring(shows No Dispensers). Any change of [Truncated]

Inspector Bystrom reviewed the 2/21/19 CERS UST submittal. Changes requested to be made in CERS on 2/19/19 inspection report were addressed(Update all tanks: Comments/Additional equipment- Vapor pot with 208 sensor for liquid & 420 sensor for overfill. Update Tank 3(91): 1- Vapor- Fiberglass(Shows nothing). Update monitoring site plan to show equipment installed). However new corrections were observed during 4/4/19 review. OBSERVATION: UST tank information is not current in CERS. Update Tank 1, Tank 2, & Tank 3: NO - UDC Monitoring Stops Flow of Product@ Dispenser(shows YES). Update Tank 2 & Tank 3:SINGLE-WALL- Piping/Turb. Cont. Sump(shows Double-wall) & SINGLE-WALL - UDC Construction(shows BLANK). Tank 4: OTHER - 1- Cont. Construction(shows NONE), SINGLE-WALL - Piping/Turb. Cont. Sump(shows Other), NONE - UDC Construction Type(shows No Dispensers), OTHER - Pipeline Integrity Testing Frequency(shows BLANK) & NONE - UDC Monitoring(shows No Dispensers). Any change of [Truncated]

Eval Division: Los Angeles City Fire Department
Eval Program: UST
Eval Source: CERS

Map ID
Direction
Distance
Elevation

MAP FINDINGS

Site

Database(s)

EDR ID Number
EPA ID Number

HOSEP BAJAKAJIAN (Continued)

U001561225

Eval General Type: Compliance Evaluation Inspection
Eval Date: 06-23-2015
Violations Found: Yes
Eval Type: Routine done by local agency
Eval Notes: Inspection conducted with JOSEP BAJAKAJIAN until his departure. Owner authorized cashier--Subindu Barua--to sign for inspection report. CERS submitted HMBP does not include fuel stored in USTs. Instructed to submit ALL required information to CERS.

Eval Division: Los Angeles City Fire Department
Eval Program: HMRRP
Eval Source: CERS

Eval General Type: Other/Unknown
Eval Date: 07-26-2017
Violations Found: No
Eval Type: Other, not routine, done by local agency
Eval Notes: Secondary Containment Test Results from 6/27/17
Eval Division: Los Angeles City Fire Department
Eval Program: UST
Eval Source: CERS

Eval General Type: Other/Unknown
Eval Date: 06-23-2015
Violations Found: No
Eval Type: Other, not routine, done by local agency
Eval Notes: MC testing conducted by Greg Thompson. All violations and notes can be found on facility inspection report DAWUNZ0GG.

Eval Division: Los Angeles City Fire Department
Eval Program: UST
Eval Source: CERS

Eval General Type: Compliance Evaluation Inspection
Eval Date: 06-23-2015
Violations Found: Yes
Eval Type: Routine done by local agency
Eval Notes: Inspection conducted with JOSEP BAJAKAJIAN until his departure. Owner authorized cashier--Subindu Barua--to sign for inspection report. CERS submitted HMBP does not include fuel stored in USTs. Instructed to submit ALL required information to CERS. *91 fill spill bucket repaired without permit.* NOTE: During 02.15.15 MC testing, all 3 WLLDs failed. Greg Thompson troubleshooted issue and found that the pipe lengths were incorrectly programmed. He measure lengths, reprogrammed WLLDs, retested them and all 3 passed on 06.23.15

Eval Division: Los Angeles City Fire Department
Eval Program: UST
Eval Source: CERS

Coordinates:
Site ID: 395521
Facility Name: FRANKLIN ARGYLE INC
Env Int Type Code: HMBP
Program ID: 10248169
Coord Name: Not reported
Ref Point Type Desc: Center of a facility or station.
Latitude: 34.104990
Longitude: -118.324880

Map ID
Direction
Distance
Elevation

MAP FINDINGS

Site

Database(s)

EDR ID Number
EPA ID Number

HOSEP BAJAKAJIAN (Continued)

U001561225

Affiliation:

Affiliation Type Desc: Operator
Entity Name: 6228 FRANKLIN LLC
Entity Title: Not reported
Affiliation Address: Not reported
Affiliation City: Not reported
Affiliation State: Not reported
Affiliation Country: Not reported
Affiliation Zip: Not reported
Affiliation Phone: (818) 914-9422

Affiliation Type Desc: UST Tank Owner
Entity Name: 6228 FRANKLIN LLC.
Entity Title: Not reported
Affiliation Address: 6230 FRANKLIN AVE
Affiliation City: LOS ANGELES
Affiliation State: VC
Affiliation Country: United States
Affiliation Zip: 90028
Affiliation Phone: (818) 914-9422

Affiliation Type Desc: Environmental Contact
Entity Name: HOSEP BAJAKAJIAN
Entity Title: Not reported
Affiliation Address: 6228 FRANKLIN AVE.
Affiliation City: LOS ANGELES
Affiliation State: CA
Affiliation Country: Not reported
Affiliation Zip: 90028
Affiliation Phone: Not reported

Affiliation Type Desc: Parent Corporation
Entity Name: 6228 FRANKLIN LLC.
Entity Title: Not reported
Affiliation Address: Not reported
Affiliation City: Not reported
Affiliation State: Not reported
Affiliation Country: Not reported
Affiliation Zip: Not reported
Affiliation Phone: Not reported

Affiliation Type Desc: Property Owner
Entity Name: 6228 FRANKLIN LLC
Entity Title: Not reported
Affiliation Address: 6228 FRANKLIN AVE.
Affiliation City: LOS ANGELES
Affiliation State: CA
Affiliation Country: United States
Affiliation Zip: 90028
Affiliation Phone: (818) 914-9422

Affiliation Type Desc: Facility Mailing Address
Entity Name: Mailing Address
Entity Title: Not reported
Affiliation Address: 6228 FRANKLIN AVE.
Affiliation City: LOS ANGELES
Affiliation State: CA

Map ID
Direction
Distance
Elevation

MAP FINDINGS

Site

Database(s)

EDR ID Number
EPA ID Number

HOSEP BAJAKAJIAN (Continued)

U001561225

Affiliation Country: Not reported
Affiliation Zip: 90028
Affiliation Phone: Not reported

Affiliation Type Desc: Identification Signer
Entity Name: HOSEP BAJAKAJIAN
Entity Title: OWNER/PRESIDENT
Affiliation Address: Not reported
Affiliation City: Not reported
Affiliation State: Not reported
Affiliation Country: Not reported
Affiliation Zip: Not reported
Affiliation Phone: Not reported

Affiliation Type Desc: UST Permit Applicant
Entity Name: HOSEP BAJAKAJIAN
Entity Title: OWNER/PRESIDENT
Affiliation Address: Not reported
Affiliation City: Not reported
Affiliation State: Not reported
Affiliation Country: Not reported
Affiliation Zip: Not reported
Affiliation Phone: (818) 914-9422

Affiliation Type Desc: UST Tank Operator
Entity Name: 6228 FRANKLIN LLC.
Entity Title: Not reported
Affiliation Address: 6230 FRANKLIN AVE
Affiliation City: LOS AGELES
Affiliation State: CA
Affiliation Country: United States
Affiliation Zip: 90028
Affiliation Phone: (818) 914-9422

Affiliation Type Desc: CUPA District
Entity Name: Los Angeles City Fire Department
Entity Title: Not reported
Affiliation Address: 200 North Main Street, Room 1780
Affiliation City: Los Angeles
Affiliation State: CA
Affiliation Country: Not reported
Affiliation Zip: 90012
Affiliation Phone: (213) 978-3680

Affiliation Type Desc: Document Preparer
Entity Name: HOSEP BAJAKAJIAN
Entity Title: Not reported
Affiliation Address: Not reported
Affiliation City: Not reported
Affiliation State: Not reported
Affiliation Country: Not reported
Affiliation Zip: Not reported
Affiliation Phone: Not reported

Affiliation Type Desc: Legal Owner
Entity Name: 6228 FRANKLIN LLC
Entity Title: Not reported

Map ID
Direction
Distance
Elevation

MAP FINDINGS

Site

Database(s)

EDR ID Number
EPA ID Number

HOSEP BAJAKAJIAN (Continued)

U001561225

Affiliation Address: 6230 FRANKLIN AVE.
Affiliation City: LOS ANGELES
Affiliation State: CA
Affiliation Country: United States
Affiliation Zip: 90028
Affiliation Phone: (818) 914-9422

Affiliation Type Desc: UST Property Owner Name
Entity Name: 6228 FRANKLIN LLC
Entity Title: Not reported
Affiliation Address: 6230 FRANKLIN AVE
Affiliation City: LOS ANGELES
Affiliation State: CA
Affiliation Country: United States
Affiliation Zip: 90028
Affiliation Phone: (818) 914-9422

Name: MOBIL STATION 18-HXW
Address: 6230 FRANKLIN AVE.
City,State,Zip: LOS ANGELES, CA 90028
Site ID: 254068
CERS ID: T0603787074
CERS Description: Leaking Underground Storage Tank Cleanup Site

Affiliation:

Affiliation Type Desc: Regional Board Caseworker
Entity Name: DAVID M. BJOSTAD - LOS ANGELES RWQCB (REGION 4)
Entity Title: Not reported
Affiliation Address: 320 W. 4th Street, Suite 200
Affiliation City: Los Angeles
Affiliation State: CA
Affiliation Country: Not reported
Affiliation Zip: Not reported
Affiliation Phone: Not reported

Affiliation Type Desc: Local Agency Caseworker
Entity Name: TBD - LOS ANGELES, CITY OF
Entity Title: Not reported
Affiliation Address: 200 N. MAIN ST. RM. 970
Affiliation City: LOS ANGELES
Affiliation State: CA
Affiliation Country: Not reported
Affiliation Zip: Not reported
Affiliation Phone: 2134826528

AG231
NNE
1/2-1
0.659 mi.
3480 ft.

EXXON/ 6230 FRANKLIN AVE.
LOS ANGELES, CA
Site 3 of 3 in cluster AG

CHMIRS S108402303
N/A

Relative:
Higher
Actual:
434 ft.

CHMIRS:
Name: Not reported
Address: EXXON/ 6230 FRANKLIN AVE.
City,State,Zip: LOS ANGELES, CA
OES Incident Number: 5-1820

Map ID
Direction
Distance
Elevation

MAP FINDINGS

Site

Database(s)

EDR ID Number
EPA ID Number

(Continued)

S108402303

OES notification: 03/23/2005
OES Date: Not reported
OES Time: Not reported
Date Completed: Not reported
Property Use: Not reported
Agency Id Number: Not reported
Agency Incident Number: Not reported
Time Notified: Not reported
Time Completed: Not reported
Surrounding Area: Not reported
Estimated Temperature: Not reported
Property Management: Not reported
More Than Two Substances Involved?: Not reported
Resp Agency Personel # Of Decontaminated: Not reported
Responding Agency Personel # Of Injuries: Not reported
Responding Agency Personel # Of Fatalities: Not reported
Others Number Of Decontaminated: Not reported
Others Number Of Injuries: Not reported
Others Number Of Fatalities: Not reported
Vehicle Make/year: Not reported
Vehicle License Number: Not reported
Vehicle State: Not reported
Vehicle Id Number: Not reported
CA DOT PUC/ICC Number: Not reported
Company Name: Not reported
Reporting Officer Name/ID: Not reported
Report Date: Not reported
Facility Telephone: Not reported
Waterway Involved: Not reported
Waterway: Not reported
Spill Site: Not reported
Cleanup By: attendant
Containment: Not reported
What Happened: Not reported
Type: Not reported
Measure: Not reported
Other: Not reported
Date/Time: Not reported
Year: 2005
Agency: Veeder Root
Incident Date: 3/23/200512:00:00 AM
Admin Agency: Los Angeles City Fire Department
Amount: Not reported
Contained: Yes
Site Type: Merchant/Business
E Date: Not reported
Substance: Gas
Gallons: 0.000000
Ounces: 1
Unknown: 0
Substance #2: Not reported
Substance #3: Not reported
Evacuations: 0
Number of Injuries: 0
Number of Fatalities: 0
#1 Pipeline: Not reported
#2 Pipeline: Not reported

Map ID
 Direction
 Distance
 Elevation

MAP FINDINGS

Site

Database(s)

EDR ID Number
 EPA ID Number

(Continued)

S108402303

| | |
|------------------------|------------------------------------|
| #3 Pipeline: | Not reported |
| #1 Vessel >= 300 Tons: | Not reported |
| #2 Vessel >= 300 Tons: | Not reported |
| #3 Vessel >= 300 Tons: | Not reported |
| Evacs: | Not reported |
| Injuries: | Not reported |
| Fatals: | Not reported |
| Comments: | Not reported |
| Description: | A bad dispense caused the release. |

232
ESE
1/2-1
0.690 mi.
3644 ft.

SANTA MONICA/VINE PRIMARY SITE NO. 1
GORDON ST/LEXINGTON AVE/TAMARIND AVE
LOS ANGELES, CA 90038

ENVIROSTOR **S107737282**
SCH **N/A**

Relative:
Lower
Actual:
324 ft.

ENVIROSTOR:

| | |
|------------------------|--|
| Name: | SANTA MONICA/VINE PRIMARY SITE NO. 1 |
| Address: | GORDON ST/LEXINGTON AVE/TAMARIND AVE |
| City,State,Zip: | LOS ANGELES, CA 90038 |
| Facility ID: | 19880063 |
| Status: | Inactive - Withdrawn |
| Status Date: | 08/20/2002 |
| Site Code: | 304121 |
| Site Type: | School Investigation |
| Site Type Detailed: | School |
| Acres: | 1.5 |
| NPL: | NO |
| Regulatory Agencies: | SMBRP |
| Lead Agency: | SMBRP |
| Program Manager: | Not reported |
| Supervisor: | Mark Malinowski |
| Division Branch: | Southern California Schools & Brownfields Outreach |
| Assembly: | 50 |
| Senate: | 24 |
| Special Program: | Not reported |
| Restricted Use: | NO |
| Site Mgmt Req: | NONE SPECIFIED |
| Funding: | School District |
| Latitude: | 34.09251 |
| Longitude: | -118.3192 |
| APN: | NONE SPECIFIED |
| Past Use: | RESIDENTIAL AREA |
| Potential COC: | NONE SPECIFIED |
| Confirmed COC: | NONE SPECIFIED |
| Potential Description: | NONE SPECIFIED |
| Alias Name: | LAUSD-SANTA MONICA/VINE PRIMARY #1/CDE |
| Alias Type: | Alternate Name |
| Alias Name: | LAUSD-SANTA MONICA/VINE PRIMARY #1/VCA |
| Alias Type: | Alternate Name |
| Alias Name: | LOS ANGELES UNIFIED SCHOOL DISTRICT |
| Alias Type: | Alternate Name |
| Alias Name: | SANTA MONICA/VINE PRIMARY SITE #1 |
| Alias Type: | Alternate Name |
| Alias Name: | 304057 |
| Alias Type: | Project Code (Site Code) |
| Alias Name: | 304121 |
| Alias Type: | Project Code (Site Code) |

Map ID
Direction
Distance
Elevation

MAP FINDINGS

Site

Database(s)

EDR ID Number
EPA ID Number

SANTA MONICA/VINE PRIMARY SITE NO. 1 (Continued)

S107737282

Alias Name: 19880063
Alias Type: Envirostor ID Number

Completed Info:

Completed Area Name: PROJECT WIDE
Completed Sub Area Name: Not reported
Completed Document Type: Phase 1
Completed Date: 02/11/2000
Comments: Not reported

Completed Area Name: PROJECT WIDE
Completed Sub Area Name: Not reported
Completed Document Type: Cost Recovery Closeout Memo
Completed Date: 08/20/2002
Comments: Not reported

Completed Area Name: PROJECT WIDE
Completed Sub Area Name: Not reported
Completed Document Type: Environmental Oversight Agreement
Completed Date: 02/10/2000
Comments: Not reported

Future Area Name: Not reported
Future Sub Area Name: Not reported
Future Document Type: Not reported
Future Due Date: Not reported
Schedule Area Name: Not reported
Schedule Sub Area Name: Not reported
Schedule Document Type: Not reported
Schedule Due Date: Not reported
Schedule Revised Date: Not reported

SCH:

Name: SANTA MONICA/VINE PRIMARY SITE NO. 1
Address: GORDON ST/LEXINGTON AVE/TAMARIND AVE
City,State,Zip: LOS ANGELES, CA 90038
Facility ID: 19880063
Site Type: School Investigation
Site Type Detail: School
Site Mgmt. Req.: NONE SPECIFIED
Acres: 1.5
National Priorities List: NO
Cleanup Oversight Agencies: SMBRP
Lead Agency: SMBRP
Lead Agency Description: DTSC - Site Cleanup Program
Project Manager: Not reported
Supervisor: Mark Malinowski
Division Branch: Southern California Schools & Brownfields Outreach
Site Code: 304121
Assembly: 50
Senate: 24
Special Program Status: Not reported
Status: Inactive - Withdrawn
Status Date: 08/20/2002
Restricted Use: NO
Funding: School District

Map ID
Direction
Distance
Elevation

MAP FINDINGS

Site

Database(s)

EDR ID Number
EPA ID Number

SANTA MONICA/VINE PRIMARY SITE NO. 1 (Continued)

S107737282

Latitude: 34.09251
Longitude: -118.3192
APN: NONE SPECIFIED
Past Use: RESIDENTIAL AREA
Potential COC: NONE SPECIFIED
Confirmed COC: NONE SPECIFIED
Potential Description: NONE SPECIFIED
Alias Name: LAUSD-SANTA MONICA/VINE PRIMARY #1/CDE
Alias Type: Alternate Name
Alias Name: LAUSD-SANTA MONICA/VINE PRIMARY #1/VCA
Alias Type: Alternate Name
Alias Name: LOS ANGELES UNIFIED SCHOOL DISTRICT
Alias Type: Alternate Name
Alias Name: SANTA MONICA/VINE PRIMARY SITE #1
Alias Type: Alternate Name
Alias Name: 304057
Alias Type: Project Code (Site Code)
Alias Name: 304121
Alias Type: Project Code (Site Code)
Alias Name: 19880063
Alias Type: Envirostor ID Number

Completed Info:

Completed Area Name: PROJECT WIDE
Completed Sub Area Name: Not reported
Completed Document Type: Phase 1
Completed Date: 02/11/2000
Comments: Not reported

Completed Area Name: PROJECT WIDE
Completed Sub Area Name: Not reported
Completed Document Type: Cost Recovery Closeout Memo
Completed Date: 08/20/2002
Comments: Not reported

Completed Area Name: PROJECT WIDE
Completed Sub Area Name: Not reported
Completed Document Type: Environmental Oversight Agreement
Completed Date: 02/10/2000
Comments: Not reported

Future Area Name: Not reported
Future Sub Area Name: Not reported
Future Document Type: Not reported
Future Due Date: Not reported
Schedule Area Name: Not reported
Schedule Sub Area Name: Not reported
Schedule Document Type: Not reported
Schedule Due Date: Not reported
Schedule Revised Date: Not reported

Map ID
Direction
Distance
Elevation

MAP FINDINGS

Site

Database(s)

EDR ID Number
EPA ID Number

233
NNW
1/2-1
0.714 mi.
3770 ft.

1900 NORTH HIGHLAND AVE
LOS ANGELES, CA 90028

CHMIRS S110418577
N/A

Relative:
Higher

Actual:
418 ft.

CHMIRS:
Name: Not reported
Address: 1900 NORTH HIGHLAND AVE
City,State,Zip: LOS ANGELES, CA 90028
OES Incident Number: 08-3469
OES notification: 05/13/2008
OES Date: Not reported
OES Time: Not reported
Date Completed: Not reported
Property Use: Not reported
Agency Id Number: Not reported
Agency Incident Number: Not reported
Time Notified: Not reported
Time Completed: Not reported
Surrounding Area: Not reported
Estimated Temperature: Not reported
Property Management: Not reported
More Than Two Substances Involved?: Not reported
Resp Agncy Personel # Of Decontaminated: Not reported
Responding Agency Personel # Of Injuries: Not reported
Responding Agency Personel # Of Fatalities: Not reported
Others Number Of Decontaminated: Not reported
Others Number Of Injuries: Not reported
Others Number Of Fatalities: Not reported
Vehicle Make/year: Not reported
Vehicle License Number: Not reported
Vehicle State: Not reported
Vehicle Id Number: Not reported
CA DOT PUC/ICC Number: Not reported
Company Name: Not reported
Reporting Officer Name/ID: Not reported
Report Date: Not reported
Facility Telephone: Not reported
Waterway Involved: Yes
Waterway: Storm Drain tributary to Ballona Creek which is a storm drain catch basin
Spill Site: Road
Cleanup By: Reporting Party
Containment: Not reported
What Happened: Not reported
Type: Not reported
Measure: Gal(s)
Other: Not reported
Date/Time: 0915
Year: 2008
Agency: City of Los Angeles
Incident Date: 5/13/2008
Admin Agency: Los Angeles City Fire Department
Amount: Not reported
Contained: Yes
Site Type: Storm Drain tributary to Ballona Creek which is a storm drain catch basin
E Date: Not reported
Substance: Sewage

Map ID
 Direction
 Distance
 Elevation

MAP FINDINGS

Site

Database(s)

EDR ID Number
 EPA ID Number

(Continued)

S110418577

| | |
|------------------------|--|
| Quantity Released: | 122 |
| Unknown: | Not reported |
| Substance #2: | Not reported |
| Substance #3: | Not reported |
| Evacuations: | 0 |
| Number of Injuries: | 0 |
| Number of Fatalities: | 0 |
| #1 Pipeline: | Not reported |
| #2 Pipeline: | Not reported |
| #3 Pipeline: | Not reported |
| #1 Vessel >= 300 Tons: | Not reported |
| #2 Vessel >= 300 Tons: | Not reported |
| #3 Vessel >= 300 Tons: | Not reported |
| Evacs: | Not reported |
| Injuries: | Not reported |
| Fatals: | Not reported |
| Comments: | Not reported |
| Description: | Debris in the line caused this release |

234
ESE
1/2-1
0.723 mi.
3816 ft.

SANTA MONICA NEW PRIMARY CENTER
SANTA MONICA BLVD/GORDON ST/LEXINGTON AVE
LOS ANGELES, CA 90038

ENVIROSTOR **S105628638**
SCH **N/A**

Relative:
Lower
Actual:
319 ft.

ENVIROSTOR:

| | |
|------------------------|--|
| Name: | SANTA MONICA NEW PRIMARY CENTER |
| Address: | SANTA MONICA BLVD/GORDON ST/LEXINGTON AVE |
| City,State,Zip: | LOS ANGELES, CA 90038 |
| Facility ID: | 19880035 |
| Status: | No Further Action |
| Status Date: | 04/15/2004 |
| Site Code: | 304317 |
| Site Type: | School Investigation |
| Site Type Detailed: | School |
| Acres: | 1.83 |
| NPL: | NO |
| Regulatory Agencies: | SMBRP |
| Lead Agency: | SMBRP |
| Program Manager: | Not reported |
| Supervisor: | Yolanda Garza |
| Division Branch: | Southern California Schools & Brownfields Outreach |
| Assembly: | 53 |
| Senate: | 30 |
| Special Program: | Not reported |
| Restricted Use: | NO |
| Site Mgmt Req: | NONE SPECIFIED |
| Funding: | School District |
| Latitude: | 34.05227 |
| Longitude: | -118.2527 |
| APN: | NONE SPECIFIED |
| Past Use: | RESIDENTIAL AREA |
| Potential COC: | Lead Formaldehyde |
| Confirmed COC: | 30295-NO 30013-NO |
| Potential Description: | SOIL |
| Alias Name: | LAUSD-SANTA MONICA NEW PC |
| Alias Type: | Alternate Name |
| Alias Name: | LOS ANGELES UNIFIED SCHOOL DISTRICT |

Map ID
Direction
Distance
Elevation

MAP FINDINGS

Site

Database(s)

EDR ID Number
EPA ID Number

SANTA MONICA NEW PRIMARY CENTER (Continued)

S105628638

Alias Type: Alternate Name
Alias Name: SANTA MONICA NEW PRIMARY CENTER
Alias Type: Alternate Name
Alias Name: 304317
Alias Type: Project Code (Site Code)
Alias Name: 19880035
Alias Type: Envirostor ID Number

Completed Info:

Completed Area Name: PROJECT WIDE
Completed Sub Area Name: Not reported
Completed Document Type: Preliminary Endangerment Assessment Report
Completed Date: 03/29/2002
Comments: Not reported

Completed Area Name: PROJECT WIDE
Completed Sub Area Name: Not reported
Completed Document Type: Phase 1
Completed Date: 07/11/2001
Comments: Not reported

Completed Area Name: PROJECT WIDE
Completed Sub Area Name: Not reported
Completed Document Type: Supplemental Site Investigation Report
Completed Date: 01/13/2004
Comments: Not reported

Completed Area Name: PROJECT WIDE
Completed Sub Area Name: Not reported
Completed Document Type: Letter - Demand
Completed Date: 03/23/2012
Comments: 2nd Collection Letter sent for Inv. 03SM1854.

Completed Area Name: PROJECT WIDE
Completed Sub Area Name: Not reported
Completed Document Type: Letter - Demand
Completed Date: 02/16/2012
Comments: First Collection Letter 03SM1854

Completed Area Name: PROJECT WIDE
Completed Sub Area Name: Not reported
Completed Document Type: Environmental Oversight Agreement
Completed Date: 02/10/2000
Comments: Not reported

Completed Area Name: PROJECT WIDE
Completed Sub Area Name: Not reported
Completed Document Type: Cost Recovery Closeout Memo
Completed Date: 04/15/2004
Comments: Not reported

Future Area Name: Not reported
Future Sub Area Name: Not reported
Future Document Type: Not reported
Future Due Date: Not reported
Schedule Area Name: Not reported
Schedule Sub Area Name: Not reported
Schedule Document Type: Not reported

Map ID
Direction
Distance
Elevation

MAP FINDINGS

Site

Database(s)

EDR ID Number
EPA ID Number

SANTA MONICA NEW PRIMARY CENTER (Continued)

S105628638

Schedule Due Date: Not reported
Schedule Revised Date: Not reported

SCH:

Name: SANTA MONICA NEW PRIMARY CENTER
Address: SANTA MONICA BLVD/GORDON ST/LEXINGTON AVE
City,State,Zip: LOS ANGELES, CA 90038
Facility ID: 19880035
Site Type: School Investigation
Site Type Detail: School
Site Mgmt. Req.: NONE SPECIFIED
Acres: 1.83
National Priorities List: NO
Cleanup Oversight Agencies: SMBRP
Lead Agency: SMBRP
Lead Agency Description: DTSC - Site Cleanup Program
Project Manager: Not reported
Supervisor: Yolanda Garza
Division Branch: Southern California Schools & Brownfields Outreach
Site Code: 304317
Assembly: 53
Senate: 30
Special Program Status: Not reported
Status: No Further Action
Status Date: 04/15/2004
Restricted Use: NO
Funding: School District
Latitude: 34.05227
Longitude: -118.2527
APN: NONE SPECIFIED
Past Use: RESIDENTIAL AREA
Potential COC: Lead, Formaldehyde
Confirmed COC: 30295-NO, 30013-NO
Potential Description: SOIL
Alias Name: LAUSD-SANTA MONICA NEW PC
Alias Type: Alternate Name
Alias Name: LOS ANGELES UNIFIED SCHOOL DISTRICT
Alias Type: Alternate Name
Alias Name: SANTA MONICA NEW PRIMARY CENTER
Alias Type: Alternate Name
Alias Name: 304317
Alias Type: Project Code (Site Code)
Alias Name: 19880035
Alias Type: Envirostor ID Number

Completed Info:

Completed Area Name: PROJECT WIDE
Completed Sub Area Name: Not reported
Completed Document Type: Preliminary Endangerment Assessment Report
Completed Date: 03/29/2002
Comments: Not reported

Completed Area Name: PROJECT WIDE
Completed Sub Area Name: Not reported
Completed Document Type: Phase 1
Completed Date: 07/11/2001

Map ID
Direction
Distance
Elevation

MAP FINDINGS

Site

Database(s)

EDR ID Number
EPA ID Number

SANTA MONICA NEW PRIMARY CENTER (Continued)

S105628638

Comments: Not reported

Completed Area Name: PROJECT WIDE
Completed Sub Area Name: Not reported
Completed Document Type: Supplemental Site Investigation Report
Completed Date: 01/13/2004
Comments: Not reported

Completed Area Name: PROJECT WIDE
Completed Sub Area Name: Not reported
Completed Document Type: Letter - Demand
Completed Date: 03/23/2012
Comments: 2nd Collection Letter sent for Inv. 03SM1854.

Completed Area Name: PROJECT WIDE
Completed Sub Area Name: Not reported
Completed Document Type: Letter - Demand
Completed Date: 02/16/2012
Comments: First Collection Letter 03SM1854

Completed Area Name: PROJECT WIDE
Completed Sub Area Name: Not reported
Completed Document Type: Environmental Oversight Agreement
Completed Date: 02/10/2000
Comments: Not reported

Completed Area Name: PROJECT WIDE
Completed Sub Area Name: Not reported
Completed Document Type: Cost Recovery Closeout Memo
Completed Date: 04/15/2004
Comments: Not reported

Future Area Name: Not reported
Future Sub Area Name: Not reported
Future Document Type: Not reported
Future Due Date: Not reported
Schedule Area Name: Not reported
Schedule Sub Area Name: Not reported
Schedule Document Type: Not reported
Schedule Due Date: Not reported
Schedule Revised Date: Not reported

235
NE
1/2-1
0.725 mi.
3829 ft.

CHARLIE MUSSALLI
6100 FRANKLIN AVE
LOS ANGELES, CA 90028

HIST UST **U001561215**
CHMIRS **N/A**

Relative:
Higher
Actual:
440 ft.

HIST UST:
Name: CHARLIE MUSSALLI
Address: 6100 FRANKLIN AVE
City,State,Zip: LOS ANGELES, CA 90028
File Number: 0002641C
URL: <http://geotracker.waterboards.ca.gov/ustpdfs/pdf/0002641C.pdf>
Region: STATE
Facility ID: 00000026543
Facility Type: Gas Station
Other Type: Not reported

Map ID
Direction
Distance
Elevation

MAP FINDINGS

Site

Database(s)

EDR ID Number
EPA ID Number

CHARLIE MUSSALLI (Continued)

U001561215

Contact Name: Not reported
Telephone: 0000000000
Owner Name: ARCO PETROLEUM PRODUCTS CO.
Owner Address: 515 SOUTH FLOWER STREET
Owner City,St,Zip: LOS ANGELES, CA 90071
Total Tanks: 0011

Tank Num: 001
Container Num: 0000000001
Year Installed: 1971
Tank Capacity: 00006000
Tank Used for: PRODUCT
Type of Fuel: 06
Container Construction Thickness: 0000240
Leak Detection: Stock Inventor, 10

Tank Num: 002
Container Num: 0000000002
Year Installed: 1965
Tank Capacity: 00006000
Tank Used for: PRODUCT
Type of Fuel: 06
Container Construction Thickness: 0000240
Leak Detection: Stock Inventor, 10

Tank Num: 003
Container Num: 0000000003
Year Installed: 1965
Tank Capacity: 00006000
Tank Used for: PRODUCT
Type of Fuel: 06
Container Construction Thickness: 0000240
Leak Detection: Stock Inventor, 10

Tank Num: 004
Container Num: 0000000004
Year Installed: 1965
Tank Capacity: 00006000
Tank Used for: PRODUCT
Type of Fuel: 06
Container Construction Thickness: 0000240
Leak Detection: Stock Inventor, 10

Tank Num: 005
Container Num: 0000000005
Year Installed: Not reported
Tank Capacity: 00000550
Tank Used for: PRODUCT
Type of Fuel: WASTE OIL
Container Construction Thickness: 0000093
Leak Detection: Stock Inventor

Tank Num: 006
Container Num: 0000000001
Year Installed: 1969
Tank Capacity: 00006000
Tank Used for: PRODUCT

Map ID
Direction
Distance
Elevation

MAP FINDINGS

Site

Database(s)

EDR ID Number
EPA ID Number

CHARLIE MUSSALLI (Continued)

U001561215

Type of Fuel: 06
Container Construction Thickness: 0000240
Leak Detection: Stock Inventor, 10

Tank Num: 007
Container Num: 0000000002
Year Installed: 1969
Tank Capacity: 00006000
Tank Used for: PRODUCT
Type of Fuel: 06
Container Construction Thickness: 0000240
Leak Detection: Stock Inventor, 10

Tank Num: 008
Container Num: 0000000003
Year Installed: 1969
Tank Capacity: 00006000
Tank Used for: PRODUCT
Type of Fuel: 06
Container Construction Thickness: 0000240
Leak Detection: Stock Inventor, 10

Tank Num: 009
Container Num: 0000000004
Year Installed: 1969
Tank Capacity: 00006000
Tank Used for: PRODUCT
Type of Fuel: 06
Container Construction Thickness: 0000240
Leak Detection: Stock Inventor, 10

Tank Num: 010
Container Num: 0000000005
Year Installed: 1979
Tank Capacity: 00008000
Tank Used for: PRODUCT
Type of Fuel: 06
Container Construction Thickness: Not reported
Leak Detection: Stock Inventor, 10

Tank Num: 011
Container Num: 0000000006
Year Installed: Not reported
Tank Capacity: 00000550
Tank Used for: PRODUCT
Type of Fuel: WASTE OIL
Container Construction Thickness: 0000093
Leak Detection: Stock Inventor

[Click here for Geo Tracker PDF:](#)

CHMIRS:

Name: Not reported
Address: 6100 FRANKLIN AVE
City,State,Zip: LOS ANGELES, CA 90702
OES Incident Number: 7-3482
OES notification: 09/05/1997

Map ID
Direction
Distance
Elevation

MAP FINDINGS

Site

Database(s)

EDR ID Number
EPA ID Number

CHARLIE MUSSALLI (Continued)

U001561215

| | |
|---|----------------------------------|
| OES Date: | Not reported |
| OES Time: | Not reported |
| Date Completed: | Not reported |
| Property Use: | Not reported |
| Agency Id Number: | Not reported |
| Agency Incident Number: | Not reported |
| Time Notified: | Not reported |
| Time Completed: | Not reported |
| Surrounding Area: | Not reported |
| Estimated Temperature: | Not reported |
| Property Management: | Not reported |
| More Than Two Substances Involved?: | Not reported |
| Resp Agncy Personel # Of Decontaminated: | Not reported |
| Responding Agency Personel # Of Injuries: | Not reported |
| Responding Agency Personel # Of Fatalities: | Not reported |
| Others Number Of Decontaminated: | Not reported |
| Others Number Of Injuries: | Not reported |
| Others Number Of Fatalities: | Not reported |
| Vehicle Make/year: | Not reported |
| Vehicle License Number: | Not reported |
| Vehicle State: | Not reported |
| Vehicle Id Number: | Not reported |
| CA DOT PUC/ICC Number: | Not reported |
| Company Name: | Not reported |
| Reporting Officer Name/ID: | Not reported |
| Report Date: | Not reported |
| Facility Telephone: | Not reported |
| Waterway Involved: | No |
| Waterway: | Not reported |
| Spill Site: | Not reported |
| Cleanup By: | Contractor |
| Containment: | Not reported |
| What Happened: | Not reported |
| Type: | Not reported |
| Measure: | Not reported |
| Other: | Not reported |
| Date/Time: | Not reported |
| Year: | 1997 |
| Agency: | ARCO |
| Incident Date: | 8/25/1997 12:00:00 AM |
| Admin Agency: | Los Angeles City Fire Department |
| Amount: | Not reported |
| Contained: | Yes |
| Site Type: | Service Station |
| E Date: | Not reported |
| Substance: | Gasolene |
| Gallons: | 20 |
| Unknown: | 0 |
| Substance #2: | Not reported |
| Substance #3: | Not reported |
| Evacuations: | 0 |
| Number of Injuries: | 0 |
| Number of Fatalities: | 0 |
| #1 Pipeline: | Not reported |
| #2 Pipeline: | Not reported |
| #3 Pipeline: | Not reported |
| #1 Vessel >= 300 Tons: | Not reported |

Map ID
Direction
Distance
Elevation

MAP FINDINGS

Site

Database(s)

EDR ID Number
EPA ID Number

CHARLIE MUSSALLI (Continued)

U001561215

#2 Vessel >= 300 Tons: Not reported
#3 Vessel >= 300 Tons: Not reported
Evacs: Not reported
Injuries: Not reported
Fatals: Not reported
Comments: Not reported
Description: Severed product line at a service station.

AH236
East
1/2-1
0.738 mi.
3894 ft.

5857 WEST SUNSET BLVD
LOS ANGELES, CA 90028

CHMIRS S105666044
N/A

Site 1 of 3 in cluster AH

Relative:
Higher
Actual:
368 ft.

CHMIRS:
Name: Not reported
Address: 5857 WEST SUNSET BLVD
City,State,Zip: LOS ANGELES, CA 90028
OES Incident Number: 08-2369
OES notification: 03/27/2008
OES Date: Not reported
OES Time: Not reported
Date Completed: Not reported
Property Use: Not reported
Agency Id Number: Not reported
Agency Incident Number: Not reported
Time Notified: Not reported
Time Completed: Not reported
Surrounding Area: Not reported
Estimated Temperature: Not reported
Property Management: Not reported
More Than Two Substances Involved?: Not reported
Resp Agncy Personel # Of Decontaminated: Not reported
Responding Agency Personel # Of Injuries: Not reported
Responding Agency Personel # Of Fatalities: Not reported
Others Number Of Decontaminated: Not reported
Others Number Of Injuries: Not reported
Others Number Of Fatalities: Not reported
Vehicle Make/year: Not reported
Vehicle License Number: Not reported
Vehicle State: Not reported
Vehicle Id Number: Not reported
CA DOT PUC/ICC Number: Not reported
Company Name: Not reported
Reporting Officer Name/ID: Not reported
Report Date: Not reported
Facility Telephone: Not reported
Waterway Involved: No
Waterway: Not reported
Spill Site: Service Station
Cleanup By: Responsible Party
Containment: Not reported
What Happened: Not reported
Type: Not reported
Measure: Unknown
Other: Not reported
Date/Time: 1400
Year: 2008

Map ID
Direction
Distance
Elevation

MAP FINDINGS

Site

Database(s)

EDR ID Number
EPA ID Number

(Continued)

S105666044

Agency: Veeder Root
Incident Date: 3/26/2008
Admin Agency: Los Angeles City Fire Department
Amount: Not reported
Contained: Yes
Site Type: Not reported
E Date: Not reported
Substance: motor oil
Quantity Released: UNK
Unknown: Not reported
Substance #2: Not reported
Substance #3: Not reported
Evacuations: 0
Number of Injuries: 0
Number of Fatalities: 0
#1 Pipeline: Not reported
#2 Pipeline: Not reported
#3 Pipeline: Not reported
#1 Vessel >= 300 Tons: Not reported
#2 Vessel >= 300 Tons: Not reported
#3 Vessel >= 300 Tons: Not reported
Evacs: Not reported
Injuries: Not reported
FATALS: Not reported
Comments: Not reported
Description: RP States: HISTORICAL: On 3/21/2008, a waste oil tank was removed and soil contamination was discovered.

Name: Not reported
Address: 5857 WEST SUNSET BLVD
City,State,Zip: LOS ANGELES, CA
OES Incident Number: 0-3782
OES notification: 08/22/2000
OES Date: Not reported
OES Time: Not reported
Date Completed: **Not reported**
Property Use: Not reported
Agency Id Number: Not reported
Agency Incident Number: Not reported
Time Notified: Not reported
Time Completed: Not reported
Surrounding Area: Not reported
Estimated Temperature: Not reported
Property Management: Not reported
More Than Two Substances Involved?: Not reported
Resp Agency Personel # Of Decontaminated: Not reported
Responding Agency Personel # Of Injuries: Not reported
Responding Agency Personel # Of Fatalities: Not reported
Others Number Of Decontaminated: Not reported
Others Number Of Injuries: Not reported
Others Number Of Fatalities: Not reported
Vehicle Make/year: Not reported
Vehicle License Number: Not reported
Vehicle State: Not reported
Vehicle Id Number: Not reported
CA DOT PUC/ICC Number: Not reported

Map ID
 Direction
 Distance
 Elevation

MAP FINDINGS

Site

Database(s)

EDR ID Number
 EPA ID Number

(Continued)

S105666044

| | |
|----------------------------|---|
| Company Name: | Not reported |
| Reporting Officer Name/ID: | Not reported |
| Report Date: | Not reported |
| Facility Telephone: | Not reported |
| Waterway Involved: | No |
| Waterway: | Not reported |
| Spill Site: | Not reported |
| Cleanup By: | Contractor |
| Containment: | Not reported |
| What Happened: | Not reported |
| Type: | Not reported |
| Measure: | Not reported |
| Other: | Not reported |
| Date/Time: | Not reported |
| Year: | 2000 |
| Agency: | Tanknology |
| Incident Date: | 8/22/200012:00:00 AM |
| Admin Agency: | Los Angeles City Fire Department |
| Amount: | Not reported |
| Contained: | Yes |
| Site Type: | Service Station |
| E Date: | Not reported |
| Substance: | Gasoline contaminated soil |
| Gallons: | 0.000000 |
| Unknown: | 0 |
| Substance #2: | Not reported |
| Substance #3: | Not reported |
| Evacuations: | 0 |
| Number of Injuries: | 0 |
| Number of Fatalities: | 0 |
| #1 Pipeline: | Not reported |
| #2 Pipeline: | Not reported |
| #3 Pipeline: | Not reported |
| #1 Vessel >= 300 Tons: | Not reported |
| #2 Vessel >= 300 Tons: | Not reported |
| #3 Vessel >= 300 Tons: | Not reported |
| Evacs: | Not reported |
| Injuries: | Not reported |
| Fatals: | Not reported |
| Comments: | Not reported |
| Description: | Contaminated soil samples were taken during repiping construction |

AH237

East

1/2-1

0.738 mi.

3894 ft.

**Relative:
Higher**

**Actual:
368 ft.**

**5857 W. SUNSET BLVD
LOS ANGELES, CA**

Site 2 of 3 in cluster AH

CHMIRS:

| | |
|------------------------|---------------------|
| Name: | Not reported |
| Address: | 5857 W. SUNSET BLVD |
| City,State,Zip: | LOS ANGELES, CA |
| OES Incident Number: | 8-5048 |
| OES notification: | 11/10/1998 |
| OES Date: | Not reported |
| OES Time: | Not reported |
| Date Completed: | Not reported |

**CHMIRS S105653609
N/A**

Map ID
Direction
Distance
Elevation

MAP FINDINGS

Site

Database(s)

EDR ID Number
EPA ID Number

(Continued)

S105653609

| | |
|---|----------------------------------|
| Property Use: | Not reported |
| Agency Id Number: | Not reported |
| Agency Incident Number: | Not reported |
| Time Notified: | Not reported |
| Time Completed: | Not reported |
| Surrounding Area: | Not reported |
| Estimated Temperature: | Not reported |
| Property Management: | Not reported |
| More Than Two Substances Involved?: | Not reported |
| Resp Agncy Personel # Of Decontaminated: | Not reported |
| Responding Agency Personel # Of Injuries: | Not reported |
| Responding Agency Personel # Of Fatalities: | Not reported |
| Others Number Of Decontaminated: | Not reported |
| Others Number Of Injuries: | Not reported |
| Others Number Of Fatalities: | Not reported |
| Vehicle Make/year: | Not reported |
| Vehicle License Number: | Not reported |
| Vehicle State: | Not reported |
| Vehicle Id Number: | Not reported |
| CA DOT PUC/ICC Number: | Not reported |
| Company Name: | Not reported |
| Reporting Officer Name/ID: | Not reported |
| Report Date: | Not reported |
| Facility Telephone: | Not reported |
| Waterway Involved: | Unknown |
| Waterway: | Not reported |
| Spill Site: | Not reported |
| Cleanup By: | Unknown |
| Containment: | Not reported |
| What Happened: | Not reported |
| Type: | Not reported |
| Measure: | Not reported |
| Other: | Not reported |
| Date/Time: | Not reported |
| Year: | 1998 |
| Agency: | Tanknology |
| Incident Date: | 11/10/199812:00:00 AM |
| Admin Agency: | Los Angeles City Fire Department |
| Amount: | Not reported |
| Contained: | Yes |
| Site Type: | Service Station |
| E Date: | Not reported |
| Substance: | Gasoline |
| Gallons: | 0.000000 |
| Unknown: | 0 |
| Substance #2: | Not reported |
| Substance #3: | Not reported |
| Evacuations: | 0 |
| Number of Injuries: | 0 |
| Number of Fatalities: | 0 |
| #1 Pipeline: | Not reported |
| #2 Pipeline: | Not reported |
| #3 Pipeline: | Not reported |
| #1 Vessel >= 300 Tons: | Not reported |
| #2 Vessel >= 300 Tons: | Not reported |
| #3 Vessel >= 300 Tons: | Not reported |
| Evacs: | Not reported |

Map ID
 Direction
 Distance
 Elevation

MAP FINDINGS

Site

Database(s)

EDR ID Number
 EPA ID Number

(Continued)

S105653609

| | |
|--------------|---|
| Injuries: | Not reported |
| Fatals: | Not reported |
| Comments: | Not reported |
| Description: | Soil assessment showed soil and ground water contaminated with hydrocarbons |

AH238
East
1/2-1
0.738 mi.
3894 ft.

ASADOUR T HAGOPIAN
5857 SUNSET BLVD
LOS ANGELES, CA 90028

Site 3 of 3 in cluster AH

LUST **S113042437**
HIST UST **N/A**
Cortese
HAZNET
CERS

Relative:
Higher

LUST:

Actual:
368 ft.

| | |
|------------------------------------|---|
| Name: | MOBIL #18-HYO/CIRCLE K STORE #2211262 |
| Address: | 5857 SUNSET BLVD W |
| City,State,Zip: | LOS ANGELES, CA 90028 |
| Lead Agency: | LOS ANGELES RWQCB (REGION 4) |
| Case Type: | LUST Cleanup Site |
| Geo Track: | http://geotracker.waterboards.ca.gov/profile_report.asp?global_id=T060374883 |
| Global Id: | T060374883 |
| Latitude: | 34.0983354005702 |
| Longitude: | -118.317735080957 |
| Status: | Open - Remediation |
| Status Date: | 03/27/2008 |
| Case Worker: | DMB |
| RB Case Number: | 900280152 |
| Local Agency: | LOS ANGELES, CITY OF |
| File Location: | Regional Board |
| Local Case Number: | Not reported |
| Potential Media Affect: | Aquifer used for drinking water supply |
| Potential Contaminants of Concern: | Gasoline |
| Site History: | Not reported |

LUST:

| | |
|--------------------|---------------------------------|
| Global Id: | T060374883 |
| Contact Type: | Regional Board Caseworker |
| Contact Name: | DAVID M. BJOSTAD |
| Organization Name: | LOS ANGELES RWQCB (REGION 4) |
| Address: | 320 W. 4th Street, Suite 200 |
| City: | Los Angeles |
| Email: | dave.bjostad@waterboards.ca.gov |
| Phone Number: | Not reported |

| | |
|--------------------|-----------------------------------|
| Global Id: | T060374883 |
| Contact Type: | Local Agency Caseworker |
| Contact Name: | ELOY LUNA |
| Organization Name: | LOS ANGELES, CITY OF |
| Address: | 200 North Main Street, Suite 1780 |
| City: | LOS ANGELES |
| Email: | eloy.luna@lacity.org |
| Phone Number: | Not reported |

LUST:

| | |
|--------------|-------------------------------|
| Global Id: | T060374883 |
| Action Type: | RESPONSE |
| Date: | 10/15/2003 |
| Action: | Monitoring Report - Quarterly |

Map ID
Direction
Distance
Elevation

MAP FINDINGS

Site

Database(s)

EDR ID Number
EPA ID Number

ASADOUR T HAGOPIAN (Continued)

S113042437

| | |
|--------------|---|
| Global Id: | T060374883 |
| Action Type: | RESPONSE |
| Date: | 07/15/2003 |
| Action: | Monitoring Report - Quarterly |
| Global Id: | T060374883 |
| Action Type: | RESPONSE |
| Date: | 10/15/2004 |
| Action: | Monitoring Report - Quarterly |
| Global Id: | T060374883 |
| Action Type: | RESPONSE |
| Date: | 05/25/2004 |
| Action: | Interim Remedial Action Plan |
| Global Id: | T060374883 |
| Action Type: | RESPONSE |
| Date: | 07/15/2011 |
| Action: | Monitoring Report - Semi-Annually |
| Global Id: | T060374883 |
| Action Type: | RESPONSE |
| Date: | 07/15/2015 |
| Action: | Monitoring Report - Semi-Annually |
| Global Id: | T060374883 |
| Action Type: | RESPONSE |
| Date: | 03/21/2016 |
| Action: | Conceptual Site Model |
| Global Id: | T060374883 |
| Action Type: | RESPONSE |
| Date: | 07/15/2017 |
| Action: | Monitoring Report - Semi-Annually |
| Global Id: | T060374883 |
| Action Type: | RESPONSE |
| Date: | 01/15/2018 |
| Action: | Monitoring Report - Semi-Annually |
| Global Id: | T060374883 |
| Action Type: | RESPONSE |
| Date: | 07/15/2018 |
| Action: | Monitoring Report - Semi-Annually |
| Global Id: | T060374883 |
| Action Type: | RESPONSE |
| Date: | 01/15/2018 |
| Action: | Remedial Progress Report |
| Global Id: | T060374883 |
| Action Type: | RESPONSE |
| Date: | 01/22/2018 |
| Action: | Tank Removal Report / UST Sampling Report |
| Global Id: | T060374883 |
| Action Type: | RESPONSE |

Map ID
Direction
Distance
Elevation

MAP FINDINGS

Site

Database(s)

EDR ID Number
EPA ID Number

ASADOUR T HAGOPIAN (Continued)

S113042437

Date: 04/12/2016
Action: Other Report / Document

Global Id: T060374883
Action Type: RESPONSE
Date: 03/07/2017
Action: Other Report / Document

Global Id: T060374883
Action Type: ENFORCEMENT
Date: 05/10/2016
Action: Staff Letter

Global Id: T060374883
Action Type: RESPONSE
Date: 04/15/2005
Action: Monitoring Report - Quarterly

Global Id: T060374883
Action Type: RESPONSE
Date: 01/15/2005
Action: Monitoring Report - Quarterly

Global Id: T060374883
Action Type: RESPONSE
Date: 07/15/2005
Action: Monitoring Report - Quarterly

Global Id: T060374883
Action Type: RESPONSE
Date: 01/15/2012
Action: Monitoring Report - Semi-Annually

Global Id: T060374883
Action Type: RESPONSE
Date: 01/15/2017
Action: Monitoring Report - Semi-Annually

Global Id: T060374883
Action Type: RESPONSE
Date: 07/15/2019
Action: Monitoring Report - Semi-Annually

Global Id: T060374883
Action Type: RESPONSE
Date: 04/03/2014
Action: Well Installation Workplan - Regulator Responded

Global Id: T060374883
Action Type: RESPONSE
Date: 01/15/2016
Action: Corrective Action Plan / Remedial Action Plan - Regulator Responded

Global Id: T060374883
Action Type: REMEDIATION
Date: 04/01/2007
Action: Pump & Treat (P&T) Groundwater

Map ID
Direction
Distance
Elevation

MAP FINDINGS

Site

Database(s)

EDR ID Number
EPA ID Number

ASADOUR T HAGOPIAN (Continued)

S113042437

| | |
|--------------|---------------------------------------|
| Global Id: | T060374883 |
| Action Type: | REMEDIATION |
| Date: | 03/27/2008 |
| Action: | Excavation |
| Global Id: | T060374883 |
| Action Type: | REMEDIATION |
| Date: | 08/31/2006 |
| Action: | Soil Vapor Extraction (SVE) |
| Global Id: | T060374883 |
| Action Type: | REMEDIATION |
| Date: | 11/06/2017 |
| Action: | Excavation |
| Global Id: | T060374883 |
| Action Type: | REMEDIATION |
| Date: | 07/10/2014 |
| Action: | Free Product Removal |
| Global Id: | T060374883 |
| Action Type: | ENFORCEMENT |
| Date: | 12/10/2015 |
| Action: | Staff Letter |
| Global Id: | T060374883 |
| Action Type: | RESPONSE |
| Date: | 10/15/2005 |
| Action: | Monitoring Report - Quarterly |
| Global Id: | T060374883 |
| Action Type: | RESPONSE |
| Date: | 05/16/2007 |
| Action: | Soil and Water Investigation Workplan |
| Global Id: | T060374883 |
| Action Type: | RESPONSE |
| Date: | 04/15/2006 |
| Action: | Monitoring Report - Quarterly |
| Global Id: | T060374883 |
| Action Type: | RESPONSE |
| Date: | 07/15/2012 |
| Action: | Monitoring Report - Semi-Annually |
| Global Id: | T060374883 |
| Action Type: | Other |
| Date: | 11/10/1998 |
| Action: | Leak Reported |
| Global Id: | T060374883 |
| Action Type: | RESPONSE |
| Date: | 07/15/2006 |
| Action: | Monitoring Report - Quarterly |
| Global Id: | T060374883 |
| Action Type: | RESPONSE |

Map ID
Direction
Distance
Elevation

MAP FINDINGS

Site

Database(s)

EDR ID Number
EPA ID Number

ASADOUR T HAGOPIAN (Continued)

S113042437

Date: 10/13/2012
Action: Corrective Action Plan / Remedial Action Plan

Global Id: T060374883
Action Type: RESPONSE
Date: 07/15/2013
Action: Monitoring Report - Semi-Annually

Global Id: T060374883
Action Type: RESPONSE
Date: 01/15/2014
Action: Monitoring Report - Semi-Annually

Global Id: T060374883
Action Type: RESPONSE
Date: 01/15/2013
Action: Monitoring Report - Semi-Annually

Global Id: T060374883
Action Type: RESPONSE
Date: 01/15/2013
Action: Remedial Progress Report

Global Id: T060374883
Action Type: RESPONSE
Date: 01/15/2007
Action: Monitoring Report - Quarterly

Global Id: T060374883
Action Type: RESPONSE
Date: 04/15/2007
Action: Monitoring Report - Quarterly

Global Id: T060374883
Action Type: RESPONSE
Date: 07/15/2007
Action: Monitoring Report - Quarterly

Global Id: T060374883
Action Type: RESPONSE
Date: 10/15/2007
Action: Monitoring Report - Quarterly

Global Id: T060374883
Action Type: RESPONSE
Date: 04/28/2008
Action: Other Report / Document

Global Id: T060374883
Action Type: RESPONSE
Date: 12/27/2007
Action: Well Installation Report

Global Id: T060374883
Action Type: RESPONSE
Date: 01/15/2008
Action: Monitoring Report - Quarterly

Map ID
Direction
Distance
Elevation

MAP FINDINGS

Site

Database(s)

EDR ID Number
EPA ID Number

ASADOUR T HAGOPIAN (Continued)

S113042437

Global Id: T060374883
Action Type: RESPONSE
Date: 01/15/2004
Action: Monitoring Report - Quarterly

Global Id: T060374883
Action Type: RESPONSE
Date: 01/15/2014
Action: Remedial Progress Report

Global Id: T060374883
Action Type: ENFORCEMENT
Date: 06/15/2009
Action: Staff Letter

Global Id: T060374883
Action Type: ENFORCEMENT
Date: 11/16/2017
Action: Site Visit / Inspection / Sampling

Global Id: T060374883
Action Type: RESPONSE
Date: 05/22/2008
Action: Other Report / Document

Global Id: T060374883
Action Type: RESPONSE
Date: 04/04/2006
Action: Well Installation Report

Global Id: T060374883
Action Type: RESPONSE
Date: 07/15/2008
Action: Monitoring Report - Quarterly

Global Id: T060374883
Action Type: RESPONSE
Date: 10/15/2008
Action: Monitoring Report - Quarterly

Global Id: T060374883
Action Type: RESPONSE
Date: 07/15/2009
Action: Monitoring Report - Semi-Annually

Global Id: T060374883
Action Type: RESPONSE
Date: 01/15/2009
Action: Monitoring Report - Other

Global Id: T060374883
Action Type: RESPONSE
Date: 05/12/2002
Action: Soil and Water Investigation Workplan

Global Id: T060374883
Action Type: RESPONSE

Map ID
Direction
Distance
Elevation

MAP FINDINGS

Site

Database(s)

EDR ID Number
EPA ID Number

ASADOUR T HAGOPIAN (Continued)

S113042437

Date: 04/16/2008
Action: Monitoring Report - Quarterly

Global Id: T060374883
Action Type: RESPONSE
Date: 01/15/2006
Action: Monitoring Report - Quarterly

Global Id: T060374883
Action Type: RESPONSE
Date: 10/15/2006
Action: Monitoring Report - Quarterly

Global Id: T060374883
Action Type: RESPONSE
Date: 07/15/2014
Action: Monitoring Report - Semi-Annually

Global Id: T060374883
Action Type: RESPONSE
Date: 04/13/2015
Action: Other Report / Document

Global Id: T060374883
Action Type: RESPONSE
Date: 01/15/2015
Action: Monitoring Report - Semi-Annually

Global Id: T060374883
Action Type: ENFORCEMENT
Date: 08/13/2002
Action: Staff Letter

Global Id: T060374883
Action Type: ENFORCEMENT
Date: 12/16/2003
Action: Staff Letter

Global Id: T060374883
Action Type: RESPONSE
Date: 04/15/2009
Action: Monitoring Report - Quarterly

Global Id: T060374883
Action Type: RESPONSE
Date: 01/15/2010
Action: Monitoring Report - Semi-Annually

Global Id: T060374883
Action Type: RESPONSE
Date: 07/15/2010
Action: Monitoring Report - Semi-Annually

Global Id: T060374883
Action Type: RESPONSE
Date: 07/13/2010
Action: Other Workplan

Map ID
Direction
Distance
Elevation

MAP FINDINGS

Site

Database(s)

EDR ID Number
EPA ID Number

ASADOUR T HAGOPIAN (Continued)

S113042437

Global Id: T060374883
Action Type: RESPONSE
Date: 04/03/2014
Action: CAP/RAP - Feasibility Study Report

Global Id: T060374883
Action Type: RESPONSE
Date: 04/13/2015
Action: Well Installation Report

Global Id: T060374883
Action Type: RESPONSE
Date: 07/15/2013
Action: Remedial Progress Report

Global Id: T060374883
Action Type: ENFORCEMENT
Date: 09/04/2003
Action: Staff Letter

Global Id: T060374883
Action Type: ENFORCEMENT
Date: 05/20/2003
Action: Staff Letter

Global Id: T060374883
Action Type: ENFORCEMENT
Date: 10/15/2002
Action: Technical Correspondence / Assistance / Other

Global Id: T060374883
Action Type: RESPONSE
Date: 04/15/2003
Action: Monitoring Report - Quarterly

Global Id: T060374883
Action Type: RESPONSE
Date: 03/29/2002
Action: Other Report / Document

Global Id: T060374883
Action Type: RESPONSE
Date: 04/15/2002
Action: Monitoring Report - Quarterly

Global Id: T060374883
Action Type: RESPONSE
Date: 07/15/2002
Action: Monitoring Report - Quarterly

Global Id: T060374883
Action Type: RESPONSE
Date: 10/15/2002
Action: Monitoring Report - Quarterly

Global Id: T060374883
Action Type: RESPONSE

Map ID
Direction
Distance
Elevation

MAP FINDINGS

Site

Database(s)

EDR ID Number
EPA ID Number

ASADOUR T HAGOPIAN (Continued)

S113042437

Date: 01/15/2003
Action: Monitoring Report - Quarterly

Global Id: T060374883
Action Type: RESPONSE
Date: 02/28/2004
Action: Soil and Water Investigation Report

Global Id: T060374883
Action Type: RESPONSE
Date: 10/15/2004
Action: Well Installation Report

Global Id: T060374883
Action Type: RESPONSE
Date: 10/15/2004
Action: CAP/RAP - Feasibility Study Report

Global Id: T060374883
Action Type: RESPONSE
Date: 07/15/2004
Action: Monitoring Report - Quarterly

Global Id: T060374883
Action Type: RESPONSE
Date: 07/15/2016
Action: Remedial Progress Report

Global Id: T060374883
Action Type: ENFORCEMENT
Date: 06/23/2004
Action: Staff Letter

Global Id: T060374883
Action Type: RESPONSE
Date: 11/14/2003
Action: Soil and Water Investigation Report

Global Id: T060374883
Action Type: RESPONSE
Date: 04/15/2004
Action: Monitoring Report - Quarterly

Global Id: T060374883
Action Type: RESPONSE
Date: 04/15/2010
Action: Monitoring Report - Semi-Annually

Global Id: T060374883
Action Type: RESPONSE
Date: 09/09/2010
Action: Soil and Water Investigation Workplan

Global Id: T060374883
Action Type: RESPONSE
Date: 10/15/2010
Action: Monitoring Report - Semi-Annually

Map ID
Direction
Distance
Elevation

MAP FINDINGS

Site

Database(s)

EDR ID Number
EPA ID Number

ASADOUR T HAGOPIAN (Continued)

S113042437

Global Id: T060374883
Action Type: RESPONSE
Date: 01/19/2011
Action: Soil and Water Investigation Report

Global Id: T060374883
Action Type: RESPONSE
Date: 01/15/2016
Action: Monitoring Report - Semi-Annually

Global Id: T060374883
Action Type: RESPONSE
Date: 07/15/2016
Action: Monitoring Report - Semi-Annually

LUST:

Global Id: T060374883
Status: Open - Case Begin Date
Status Date: 11/10/1998

Global Id: T060374883
Status: Open - Site Assessment
Status Date: 06/08/2001

Global Id: T060374883
Status: Open - Site Assessment
Status Date: 01/02/2002

Global Id: T060374883
Status: Open - Remediation
Status Date: 08/31/2006

Global Id: T060374883
Status: Open - Remediation
Status Date: 03/27/2008

HIST UST:

Name: ASADOUR T HAGOPIAN
Address: 5857 SUNSET BLVD
City,State,Zip: LOS ANGELES, CA 90028
File Number: 00027DC9
URL: <http://geotracker.waterboards.ca.gov/ustpdfs/pdf/00027DC9.pdf>
Region: Not reported
Facility ID: Not reported
Facility Type: Not reported
Other Type: Not reported
Contact Name: Not reported
Telephone: Not reported
Owner Name: Not reported
Owner Address: Not reported
Owner City,St,Zip: Not reported
Total Tanks: Not reported

Tank Num: Not reported
Container Num: Not reported

Map ID
Direction
Distance
Elevation

MAP FINDINGS

Site

Database(s)

EDR ID Number
EPA ID Number

ASADOUR T HAGOPIAN (Continued)

S113042437

Year Installed: Not reported
Tank Capacity: Not reported
Tank Used for: Not reported
Type of Fuel: Not reported
Container Construction Thickness: Not reported
Leak Detection: Not reported

[Click here for Geo Tracker PDF:](#)

CORTESE:

Name: MOBIL #18-HYO/CIRCLE K STORE #2211262
Address: 5857 SUNSET BLVD W
City,State,Zip: LOS ANGELES, CA 90028
Region: CORTESE
Envirostor Id: Not reported
Global ID: T060374883
Site/Facility Type: LUST CLEANUP SITE
Cleanup Status: OPEN - REMEDIATION
Status Date: Not reported
Site Code: Not reported
Latitude: Not reported
Longitude: Not reported
Owner: Not reported
Enf Type: Not reported
Swat R: Not reported
Flag: active
Order No: Not reported
Waste Discharge System No: Not reported
Effective Date: Not reported
Region 2: Not reported
WID Id: Not reported
Solid Waste Id No: Not reported
Waste Management Uit Name: Not reported
File Name: Active Open

HAZNET:

Name: EXXONMOBIL OIL CORPORATION #12240
Address: 5857 SUNSET BLVD
City,State,Zip: LOS ANGELES, CA 900280000
Year: 2012
GEPaid: CAL000050459
Contact: DONNA HYMES
Telephone: 6104308151
Mailing Name: Not reported
Mailing Address: 800 E WASHINGTON ST
Mailing City,St,Zip: WEST CHESTER, PA 193804542
Gen County: Los Angeles
TSD EPA ID: CAD028409019
TSD County: Los Angeles
Tons: 0.22935
CA Waste Code: 133-Aqueous solution with total organic residues 10 percent or more
Method: H135-Discharge To Sewer/Potw Or Npdes(With Prior Storage--With Or Without Treatment)
Facility County: Los Angeles

Name: EXXONMOBIL OIL CORPORATION #12240

Map ID
Direction
Distance
Elevation

MAP FINDINGS

Site

Database(s)

EDR ID Number
EPA ID Number

ASADOUR T HAGOPIAN (Continued)

S113042437

Address: 5857 SUNSET BLVD
City,State,Zip: LOS ANGELES, CA 900280000
Year: 2011
GEPaid: CAL000050459
Contact: DONNA HYMES
Telephone: 6104308151
Mailing Name: Not reported
Mailing Address: 800 E WASHINGTON ST
Mailing City,St,Zip: WEST CHESTER, PA 193804542
Gen County: Los Angeles
TSD EPA ID: CAD028409019
TSD County: Los Angeles
Tons: 0.22935
CA Waste Code: 133-Aqueous solution with total organic residues 10 percent or more
Method: H135-Discharge To Sewer/Potw Or Npdes(With Prior Storage--With Or Without Treatment)
Facility County: Los Angeles

Name: EXXONMOBIL OIL CORPORATION #12240
Address: 5857 SUNSET BLVD
City,State,Zip: LOS ANGELES, CA 900280000
Year: 2010
GEPaid: CAL000050459
Contact: DONNA HYMES
Telephone: 6104308151
Mailing Name: Not reported
Mailing Address: 800 E WASHINGTON ST
Mailing City,St,Zip: WEST CHESTER, PA 193804542
Gen County: Los Angeles
TSD EPA ID: CAD028409019
TSD County: Los Angeles
Tons: 0.22935
CA Waste Code: 133-Aqueous solution with total organic residues 10 percent or more
Method: H135-Discharge To Sewer/Potw Or Npdes(With Prior Storage--With Or Without Treatment)
Facility County: Los Angeles

Name: EXXONMOBIL OIL CORPORATION #12240
Address: 5857 SUNSET BLVD
City,State,Zip: LOS ANGELES, CA 900280000
Year: 2009
GEPaid: CAL000050459
Contact: DONNA HYMES
Telephone: 6104308151
Mailing Name: Not reported
Mailing Address: 800 E WASHINGTON ST
Mailing City,St,Zip: WEST CHESTER, PA 193804542
Gen County: Los Angeles
TSD EPA ID: CAD028409019
TSD County: Los Angeles
Tons: 0.22935
CA Waste Code: 133-Aqueous solution with total organic residues 10 percent or more
Method: H135-Discharge To Sewer/Potw Or Npdes(With Prior Storage--With Or Without Treatment)
Facility County: Los Angeles

Name: EXXONMOBIL OIL CORPORATION #12240

Map ID
Direction
Distance
Elevation

MAP FINDINGS

Site

Database(s)

EDR ID Number
EPA ID Number

ASADOUR T HAGOPIAN (Continued)

S113042437

Address: 5857 SUNSET BLVD
City,State,Zip: LOS ANGELES, CA 900280000
Year: 2009
GEPaid: CAL000050459
Contact: DONNA HYMES
Telephone: 6104308151
Mailing Name: Not reported
Mailing Address: 800 E WASHINGTON ST
Mailing City,St,Zip: WEST CHESTER, PA 193804542
Gen County: Los Angeles
TSD EPA ID: CAD028409019
TSD County: Los Angeles
Tons: 0.00834
CA Waste Code: 213-Hydrocarbon solvents (benzene, hexane, Stoddard, Etc.)
Method: H135-Discharge To Sewer/Potw Or Npdes(With Prior Storage--With Or Without Treatment)
Facility County: Los Angeles

[Click this hyperlink](#) while viewing on your computer to access 30 additional CA_HAZNET: record(s) in the EDR Site Report.

CERS:

Name: MOBIL #18-HYO/CIRCLE K STORE #2211262
Address: 5857 SUNSET BLVD W
City,State,Zip: LOS ANGELES, CA 90028
Site ID: 252609
CERS ID: T060374883
CERS Description: Leaking Underground Storage Tank Cleanup Site

Affiliation:

Affiliation Type Desc: Local Agency Caseworker
Entity Name: ELOY LUNA - LOS ANGELES, CITY OF
Entity Title: Not reported
Affiliation Address: 200 North Main Street, Suite 1780
Affiliation City: LOS ANGELES
Affiliation State: CA
Affiliation Country: Not reported
Affiliation Zip: Not reported
Affiliation Phone: Not reported

Affiliation Type Desc: Regional Board Caseworker
Entity Name: DAVID M. BJOSTAD - LOS ANGELES RWQCB (REGION 4)
Entity Title: Not reported
Affiliation Address: 320 W. 4th Street, Suite 200
Affiliation City: Los Angeles
Affiliation State: CA
Affiliation Country: Not reported
Affiliation Zip: Not reported
Affiliation Phone: Not reported

Map ID
Direction
Distance
Elevation

MAP FINDINGS

Site

Database(s) EDR ID Number
EPA ID Number

AI239
SW
1/2-1
0.752 mi.
3970 ft.

1015 N MANSFIELD AVE.
LOS ANGELES, CA

Site 1 of 2 in cluster AI

CHMIRS S105675020
N/A

Relative:
Lower

CHMIRS:

Actual:
289 ft.

| | |
|---|----------------------------------|
| Name: | Not reported |
| Address: | 1015 N MANSFIELD AVE. |
| City,State,Zip: | LOS ANGELES, CA |
| OES Incident Number: | 1-2613 |
| OES notification: | 05/05/2001 |
| OES Date: | Not reported |
| OES Time: | Not reported |
| Date Completed: | Not reported |
| Property Use: | Not reported |
| Agency Id Number: | Not reported |
| Agency Incident Number: | Not reported |
| Time Notified: | Not reported |
| Time Completed: | Not reported |
| Surrounding Area: | Not reported |
| Estimated Temperature: | Not reported |
| Property Management: | Not reported |
| More Than Two Substances Involved?: | Not reported |
| Resp Agncy Personel # Of Decontaminated: | Not reported |
| Responding Agency Personel # Of Injuries: | Not reported |
| Responding Agency Personel # Of Fatalities: | Not reported |
| Others Number Of Decontaminated: | Not reported |
| Others Number Of Injuries: | Not reported |
| Others Number Of Fatalities: | Not reported |
| Vehicle Make/year: | Not reported |
| Vehicle License Number: | Not reported |
| Vehicle State: | Not reported |
| Vehicle Id Number: | Not reported |
| CA DOT PUC/ICC Number: | Not reported |
| Company Name: | Not reported |
| Reporting Officer Name/ID: | Not reported |
| Report Date: | Not reported |
| Facility Telephone: | Not reported |
| Waterway Involved: | Yes |
| Waterway: | storm drain |
| Spill Site: | Not reported |
| Cleanup By: | Unknown |
| Containment: | Not reported |
| What Happened: | Not reported |
| Type: | Not reported |
| Measure: | Not reported |
| Other: | Not reported |
| Date/Time: | Not reported |
| Year: | 2001 |
| Agency: | Los Angeles City FD |
| Incident Date: | 5/5/2001 12:00:00 AM |
| Admin Agency: | Los Angeles City Fire Department |
| Amount: | Not reported |
| Contained: | No |
| Site Type: | Industrial Plant |
| E Date: | Not reported |
| Substance: | Unk. Liquid |
| Unknown: | 0.000000 |

Map ID
 Direction
 Distance
 Elevation

MAP FINDINGS

Site

Database(s)

EDR ID Number
 EPA ID Number

(Continued)

S105675020

| | |
|------------------------|--|
| Substance #2: | Not reported |
| Substance #3: | Not reported |
| Evacuations: | 0 |
| Number of Injuries: | 0 |
| Number of Fatalities: | 0 |
| #1 Pipeline: | Not reported |
| #2 Pipeline: | Not reported |
| #3 Pipeline: | Not reported |
| #1 Vessel >= 300 Tons: | Not reported |
| #2 Vessel >= 300 Tons: | Not reported |
| #3 Vessel >= 300 Tons: | Not reported |
| Evacs: | Not reported |
| Injuries: | Not reported |
| Fatals: | Not reported |
| Comments: | Not reported |
| Description: | Subsequent to a commercial structure fire at a plating company , chemicals on scene have been released from building by the water used to fight the fire. An unknown amount of this unknown chemical has entered a near by storm drain. The area iss being dykded at this time There are 23 on companies on scene at this time. No further information at this time. |

AJ240
 SSW
 1/2-1
 0.783 mi.
 4133 ft.

VELING PLATING COMPANY INC
763 SEWARD ST
HOLLYWOOD, CA 90038

CHMIRS S109463963
LA Co. Site Mitigation N/A

Site 1 of 3 in cluster AJ

Relative:
Lower
Actual:
279 ft.

| | |
|---|---------------------|
| CHMIRS: | |
| Name: | Not reported |
| Address: | 763 SEWARD ST |
| City,State,Zip: | HOLLYWOOD, CA 90038 |
| OES Incident Number: | 10-6850 |
| OES notification: | 11/15/2010 |
| OES Date: | Not reported |
| OES Time: | Not reported |
| Date Completed: | Not reported |
| Property Use: | Not reported |
| Agency Id Number: | Not reported |
| Agency Incident Number: | Not reported |
| Time Notified: | Not reported |
| Time Completed: | Not reported |
| Surrounding Area: | Not reported |
| Estimated Temperature: | Not reported |
| Property Management: | Not reported |
| More Than Two Substances Involved?: | Not reported |
| Resp Agncy Personel # Of Decontaminated: | Not reported |
| Responding Agency Personel # Of Injuries: | Not reported |
| Responding Agency Personel # Of Fatalities: | Not reported |
| Others Number Of Decontaminated: | Not reported |
| Others Number Of Injuries: | Not reported |
| Others Number Of Fatalities: | Not reported |
| Vehicle Make/year: | Not reported |
| Vehicle License Number: | Not reported |
| Vehicle State: | Not reported |
| Vehicle Id Number: | Not reported |

Map ID
Direction
Distance
Elevation

MAP FINDINGS

Site

Database(s)

EDR ID Number
EPA ID Number

VELING PLATING COMPANY INC (Continued)

S109463963

| | |
|----------------------------|---|
| CA DOT PUC/ICC Number: | Not reported |
| Company Name: | Not reported |
| Reporting Officer Name/ID: | Not reported |
| Report Date: | Not reported |
| Facility Telephone: | Not reported |
| Waterway Involved: | No |
| Waterway: | Not reported |
| Spill Site: | Merchant/Business |
| Cleanup By: | None |
| Containment: | Not reported |
| What Happened: | Not reported |
| Type: | Not reported |
| Measure: | Unknown |
| Other: | Not reported |
| Date/Time: | 748 |
| Year: | 2010 |
| Agency: | Private Citizen |
| Incident Date: | 11/15/2010 |
| Admin Agency: | LACoFD Health Haz-Mat |
| Amount: | Not reported |
| Contained: | No |
| Site Type: | Not reported |
| E Date: | Not reported |
| Substance: | Arsenic |
| Unknown: | Not reported |
| Substance #2: | Not reported |
| Substance #3: | Not reported |
| Evacuations: | Not reported |
| Number of Injuries: | 1 |
| Number of Fatalities: | Not reported |
| #1 Pipeline: | Not reported |
| #2 Pipeline: | Not reported |
| #3 Pipeline: | Not reported |
| #1 Vessel >= 300 Tons: | Not reported |
| #2 Vessel >= 300 Tons: | Not reported |
| #3 Vessel >= 300 Tons: | Not reported |
| Evacs: | Not reported |
| Injuries: | Not reported |
| Fatals: | Not reported |
| Comments: | Not reported |
| Description: | RP states that they are remodeling and digging into the ground causing the release of arsenic. The entrance is in the rear of the building. |

LA Co. Site Mitigation:

| | |
|-----------------|----------------------------|
| Name: | VELING PLATING COMPANY INC |
| Address: | 763 SEWARD ST |
| City,State,Zip: | HOLLYWOOD, CA 90038 |
| Facility ID: | Not reported |
| Status: | Not reported |
| Site ID: | SD0000476 |
| Jurisdiction: | State |
| Case ID: | RO0001476 |
| Abated: | Yes |
| Assigned To: | Not reported |
| Entered Date: | 10/13/2011 |
| Abated Date: | 12/08/2006 |

Map ID
Direction
Distance
Elevation

MAP FINDINGS

Site

Database(s)

EDR ID Number
EPA ID Number

AJ241 **VELING PLATING COMPANY**
SSW **763 N SEWARD**
1/2-1 **HOLLYWOOD, CA 90038**
0.783 mi.
4133 ft. **Site 2 of 3 in cluster AJ**

ENVIROSTOR **S106842093**
EMI **N/A**

Relative:
Lower

Actual:
279 ft.

ENVIROSTOR:
Name: VELING PLATING CO., INC.
Address: 763 N. SEWARD STREET
City,State,Zip: HOLLYWOOD, CA 90038
Facility ID: 71002389
Status: Refer: Other Agency
Status Date: Not reported
Site Code: Not reported
Site Type: Tiered Permit
Site Type Detailed: Tiered Permit
Acres: Not reported
NPL: NO
Regulatory Agencies: NONE SPECIFIED
Lead Agency: NONE SPECIFIED
Program Manager: Not reported
Supervisor: Not reported
Division Branch: Cleanup Chatsworth
Assembly: 50
Senate: 26
Special Program: Not reported
Restricted Use: NO
Site Mgmt Req: NONE SPECIFIED
Funding: Not reported
Latitude: 34.08511
Longitude: -118.3331
APN: NONE SPECIFIED
Past Use: NONE SPECIFIED
Potential COC: NONE SPECIFIED
Confirmed COC: NONE SPECIFIED
Potential Description: NONE SPECIFIED
Alias Name: CAD043100544
Alias Type: EPA Identification Number
Alias Name: 110002645102
Alias Type: EPA (FRS #)
Alias Name: 71002389
Alias Type: Envirostor ID Number

Completed Info:
Completed Area Name: Not reported
Completed Sub Area Name: Not reported
Completed Document Type: Not reported
Completed Date: Not reported
Comments: Not reported

Future Area Name: Not reported
Future Sub Area Name: Not reported
Future Document Type: Not reported
Future Due Date: Not reported
Schedule Area Name: Not reported
Schedule Sub Area Name: Not reported
Schedule Document Type: Not reported
Schedule Due Date: Not reported
Schedule Revised Date: Not reported

Map ID
Direction
Distance
Elevation

MAP FINDINGS

Site

Database(s)

EDR ID Number
EPA ID Number

VELING PLATING COMPANY (Continued)

S106842093

EMI:

Name: VELING PLATING COMPANY
Address: 763 N SEWARD
City,State,Zip: HOLLYWOOD, CA 90038
Year: 1990
County Code: 19
Air Basin: SC
Facility ID: 5629
Air District Name: SC
SIC Code: 3471
Air District Name: SOUTH COAST AQMD
Community Health Air Pollution Info System: Not reported
Consolidated Emission Reporting Rule: Not reported
Total Organic Hydrocarbon Gases Tons/Yr: 1
Reactive Organic Gases Tons/Yr: 1
Carbon Monoxide Emissions Tons/Yr: 0
NOX - Oxides of Nitrogen Tons/Yr: 0
SOX - Oxides of Sulphur Tons/Yr: 0
Particulate Matter Tons/Yr: 1
Part. Matter 10 Micrometers and Smllr Tons/Yr:0

AK242
West
1/2-1
0.784 mi.
4137 ft.

7100 WEST SUNSET BLVD
WEST HOLLYWOOD, CA
Site 1 of 2 in cluster AK

CHMIRS S106397362
N/A

Relative:
Higher
Actual:
352 ft.

CHMIRS:
Name: Not reported
Address: 7100 WEST SUNSET BLVD
City,State,Zip: WEST HOLLYWOOD, CA
OES Incident Number: 3-5818
OES notification: 11/10/2003
OES Date: Not reported
OES Time: Not reported
Date Completed: Not reported
Property Use: Not reported
Agency Id Number: Not reported
Agency Incident Number: Not reported
Time Notified: Not reported
Time Completed: Not reported
Surrounding Area: Not reported
Estimated Temperature: Not reported
Property Management: Not reported
More Than Two Substances Involved?: Not reported
Resp Agncy Personel # Of Decontaminated: Not reported
Responding Agency Personel # Of Injuries: Not reported
Responding Agency Personel # Of Fatalities: Not reported
Others Number Of Decontaminated: Not reported
Others Number Of Injuries: Not reported
Others Number Of Fatalities: Not reported
Vehicle Make/year: Not reported
Vehicle License Number: Not reported
Vehicle State: Not reported
Vehicle Id Number: Not reported
CA DOT PUC/ICC Number: Not reported
Company Name: Not reported

Map ID
 Direction
 Distance
 Elevation

MAP FINDINGS

Site

Database(s)

EDR ID Number
 EPA ID Number

(Continued)

S106397362

| | |
|----------------------------|---|
| Reporting Officer Name/ID: | Not reported |
| Report Date: | Not reported |
| Facility Telephone: | Not reported |
| Waterway Involved: | Not reported |
| Waterway: | Not reported |
| Spill Site: | Not reported |
| Cleanup By: | Responsible Party |
| Containment: | Not reported |
| What Happened: | Not reported |
| Type: | Not reported |
| Measure: | Not reported |
| Other: | Not reported |
| Date/Time: | Not reported |
| Year: | 2003 |
| Agency: | Veeder Root |
| Incident Date: | 11/10/200312:00:00 AM |
| Admin Agency: | L. A. County Fire Prevention |
| Amount: | Not reported |
| Contained: | Yes |
| Site Type: | Service Station |
| E Date: | Not reported |
| Substance: | Gasoline |
| Gallons: | 2 |
| Unknown: | 0 |
| Substance #2: | Not reported |
| Substance #3: | Not reported |
| Evacuations: | 0 |
| Number of Injuries: | 0 |
| Number of Fatalities: | 0 |
| #1 Pipeline: | Not reported |
| #2 Pipeline: | Not reported |
| #3 Pipeline: | Not reported |
| #1 Vessel >= 300 Tons: | Not reported |
| #2 Vessel >= 300 Tons: | Not reported |
| #3 Vessel >= 300 Tons: | Not reported |
| Evacs: | Not reported |
| Injuries: | Not reported |
| Fatals: | Not reported |
| Comments: | Not reported |
| Description: | Substance was released due to a truck running into the dispenser. |

AJ243
 SSW
 1/2-1
 0.784 mi.
 4141 ft.

VEILING PLATING
755 SEWARD STREET/ASSOCIATES
LOS ANGELES, CA 90038

ENVIROSTOR S108407637
VCP N/A
DEED

Site 3 of 3 in cluster AJ

Relative:
 Lower
 Actual:
 279 ft.

ENVIROSTOR:
 Name: VEILING PLATING
 Address: 755 SEWARD STREET/ASSOCIATES
 City,State,Zip: LOS ANGELES, CA 90038
 Facility ID: 60000524
 Status: Certified O&M - Land Use Restrictions Only
 Status Date: 02/15/2011
 Site Code: 301288
 Site Type: Voluntary Cleanup
 Site Type Detailed: Voluntary Cleanup

Map ID
Direction
Distance
Elevation

MAP FINDINGS

Site

Database(s)

EDR ID Number
EPA ID Number

VEILING PLATING (Continued)

S108407637

Acres: 0.3
NPL: NO
Regulatory Agencies: SMBRP
Lead Agency: SMBRP
Program Manager: Jess Villamayor
Supervisor: Philip Chandler
Division Branch: Cleanup Chatsworth
Assembly: 50
Senate: 26
Special Program: CLRRRA Liability Immunity (AB 389)
Restricted Use: YES
Site Mgmt Req: NONE SPECIFIED
Funding: Responsible Party
Latitude: 34.08508
Longitude: -118.3334
APN: 5533037001
Past Use: METAL PLATING - CHROME, METAL PLATING - OTHER, METAL PLATING - CHROME, METAL PLATING - OTHER
Potential COC: Trichloroethylene (TCE Cadmium and compounds Chromium VI Asbestos Containing Materials (ACM Total Chromium (1:6 ratio Cr VI:Cr III Lead Tetrachloroethylene (PCE Trichloroethylene (TCE Vinyl chloride Barium and compounds Cadmium and compounds Chloroform Cobalt Copper and compounds Nickel Vanadium and compounds Zinc
Confirmed COC: Tetrachloroethylene (PCE Trichloroethylene (TCE Barium and compounds Cadmium and compounds Chloroform Cobalt Copper and compounds Nickel Total Chromium (1:6 ratio Cr VI:Cr III Lead Vanadium and compounds Zinc Cadmium and compounds Chromium VI Trichloroethylene (TCE
Potential Description: CSS, IA, SOIL, SV, CSS, IA, OTH, SOIL, SV
Alias Name: 5533037001
Alias Type: APN
Alias Name: 110033613187
Alias Type: EPA (FRS #)
Alias Name: 301288
Alias Type: Project Code (Site Code)
Alias Name: 60000524
Alias Type: Envirostor ID Number

Completed Info:

Completed Area Name: PROJECT WIDE
Completed Sub Area Name: Not reported
Completed Document Type: Certification
Completed Date: 01/12/2011
Comments: Letter sent to RP

Completed Area Name: PROJECT WIDE
Completed Sub Area Name: Not reported
Completed Document Type: California Land Reuse and Revitalization Agreement
Completed Date: 01/02/2007
Comments: Not reported

Completed Area Name: PROJECT WIDE
Completed Sub Area Name: Not reported
Completed Document Type: Voluntary Cleanup Agreement
Completed Date: 05/09/2017
Comments: Final Signed VCA - Former Veiling Plating Site

Completed Area Name: PROJECT WIDE
Completed Sub Area Name: Not reported

Map ID
Direction
Distance
Elevation

MAP FINDINGS

Site

Database(s)

EDR ID Number
EPA ID Number

VEILING PLATING (Continued)

S108407637

Completed Document Type: Phase 1
Completed Date: 03/12/2007
Comments: Mailed out comments with cover letter on SCR to RP.

Completed Area Name: PROJECT WIDE
Completed Sub Area Name: Not reported
Completed Document Type: Community Profile
Completed Date: 07/27/2007
Comments: Community Profile is completed.

Completed Area Name: PROJECT WIDE
Completed Sub Area Name: Not reported
Completed Document Type: Preliminary Endangerment Assessment Workplan
Completed Date: 07/13/2007
Comments: Workplan acceptable, fieldwork to begin 7/18/2007.

Completed Area Name: PROJECT WIDE
Completed Sub Area Name: Not reported
Completed Document Type: Fieldwork
Completed Date: 07/19/2007
Comments: Soil gas and metals sampling completed.

Completed Area Name: PROJECT WIDE
Completed Sub Area Name: Not reported
Completed Document Type: Site Characterization Report
Completed Date: 11/29/2007
Comments: Final report submitted, further characterization required.

Completed Area Name: PROJECT WIDE
Completed Sub Area Name: Not reported
Completed Document Type: Site Characterization Workplan
Completed Date: 09/10/2008
Comments: Approved with comments.

Completed Area Name: PROJECT WIDE
Completed Sub Area Name: Not reported
Completed Document Type: Fieldwork
Completed Date: 11/12/2008
Comments: Two groundwater wells installed and sampled, and a two port soil vapor probe.

Completed Area Name: PROJECT WIDE
Completed Sub Area Name: Not reported
Completed Document Type: Supplemental Site Investigation Report
Completed Date: 10/14/2009
Comments: Extent is not fully defined, but risk evaluation and removal action workplan can be started.

Completed Area Name: PROJECT WIDE
Completed Sub Area Name: Not reported
Completed Document Type: AB 389 Response Plan
Completed Date: 06/03/2010
Comments: Response Plan approved.

Completed Area Name: PROJECT WIDE
Completed Sub Area Name: Not reported
Completed Document Type: Technical Report

Map ID
Direction
Distance
Elevation

MAP FINDINGS

Site

Database(s)

EDR ID Number
EPA ID Number

VEILING PLATING (Continued)

S108407637

Completed Date: 02/26/2010
Comments: TCE Model accepted.

Completed Area Name: PROJECT WIDE
Completed Sub Area Name: Not reported
Completed Document Type: Technical Report
Completed Date: 12/15/2009
Comments: DTSC modeled residual Chromium VI and has determined a cleanup number of 120 ppm Total Chromium in soil.

Completed Area Name: PROJECT WIDE
Completed Sub Area Name: Not reported
Completed Document Type: Fieldwork
Completed Date: 06/19/2010
Comments: Field activities completed.

Completed Area Name: PROJECT WIDE
Completed Sub Area Name: Not reported
Completed Document Type: Removal Action Completion Report
Completed Date: 10/28/2010
Comments: Not reported

Completed Area Name: PROJECT WIDE
Completed Sub Area Name: Not reported
Completed Document Type: Well Decommissioning Workplan
Completed Date: 07/29/2010
Comments: Not reported

Completed Area Name: PROJECT WIDE
Completed Sub Area Name: Not reported
Completed Document Type: Well Decommissioning Report
Completed Date: 12/01/2010
Comments: Approved

Completed Area Name: PROJECT WIDE
Completed Sub Area Name: Not reported
Completed Document Type: Well Decommissioning Workplan
Completed Date: 11/02/2010
Comments: Approved

Completed Area Name: PROJECT WIDE
Completed Sub Area Name: Not reported
Completed Document Type: Soils Management Plan
Completed Date: 05/02/2011
Comments: Approved

Completed Area Name: PROJECT WIDE
Completed Sub Area Name: Not reported
Completed Document Type: Land Use Restriction Monitoring Report
Completed Date: 10/25/2016
Comments: DTSC's Approval Letter - LUC Inspection Report.

Completed Area Name: PROJECT WIDE
Completed Sub Area Name: Not reported
Completed Document Type: Site Characterization Report
Completed Date: 05/05/2004
Comments: Not reported

Map ID
Direction
Distance
Elevation

MAP FINDINGS

Site

Database(s)

EDR ID Number
EPA ID Number

VEILING PLATING (Continued)

S108407637

Completed Area Name: PROJECT WIDE
Completed Sub Area Name: Not reported
Completed Document Type: Site Characterization Report
Completed Date: 05/03/2006
Comments: Site Characterization Report dated May 2006

Completed Area Name: PROJECT WIDE
Completed Sub Area Name: Not reported
Completed Document Type: Removal Action Completion Report
Completed Date: 06/26/2015
Comments: Soil Excavation Report dated June 26, 2015.

Completed Area Name: PROJECT WIDE
Completed Sub Area Name: Not reported
Completed Document Type: Soils Management Plan
Completed Date: 05/11/2017
Comments: Former Veiling Plating SMP Approval Letter 51117

Completed Area Name: PROJECT WIDE
Completed Sub Area Name: Not reported
Completed Document Type: Fieldwork
Completed Date: 11/27/2017
Comments: Implementation of SMP Completed for former Veiling Plating Site

Completed Area Name: PROJECT WIDE
Completed Sub Area Name: Not reported
Completed Document Type: Soils Management Plan
Completed Date: 08/22/2017
Comments: Updated Soils Management Plan for Former Veiling Plating Site

Completed Area Name: PROJECT WIDE
Completed Sub Area Name: Not reported
Completed Document Type: Cost Recovery Closeout Memo
Completed Date: 01/20/2011
Comments: Letter sent to accounting.

Completed Area Name: PROJECT WIDE
Completed Sub Area Name: Not reported
Completed Document Type: CEQA - Notice of Exemption
Completed Date: 06/03/2010
Comments: Not reported

Completed Area Name: PROJECT WIDE
Completed Sub Area Name: Not reported
Completed Document Type: Land Use Restriction
Completed Date: 10/28/2010
Comments: LUC Recorded

Future Area Name: Not reported
Future Sub Area Name: Not reported
Future Document Type: Not reported
Future Due Date: Not reported
Schedule Area Name: Not reported
Schedule Sub Area Name: Not reported
Schedule Document Type: Not reported
Schedule Due Date: Not reported
Schedule Revised Date: Not reported

Map ID
Direction
Distance
Elevation

MAP FINDINGS

Site

Database(s)

EDR ID Number
EPA ID Number

VEILING PLATING (Continued)

S108407637

VCP:

Name: VEILING PLATING
Address: 755 SEWARD STREET/ASSOCIATES
City,State,Zip: LOS ANGELES, CA 90038
Facility ID: 60000524
Site Type: Voluntary Cleanup
Site Type Detail: Voluntary Cleanup
Site Mgmt. Req.: NONE SPECIFIED
Acres: 0.3
National Priorities List: NO
Cleanup Oversight Agencies: SMBRP
Lead Agency: SMBRP
Lead Agency Description: DTSC - Site Cleanup Program
Project Manager: Jess Villamayor
Supervisor: Philip Chandler
Division Branch: Cleanup Chatsworth
Site Code: 301288
Assembly: 50
Senate: 26
Special Programs Code: CLRRRA Liability Immunity (AB 389)
Status: Certified O&M - Land Use Restrictions Only
Status Date: 02/15/2011
Restricted Use: YES
Funding: Responsible Party
Lat/Long: 34.08508 / -118.3334
APN: 5533037001
Past Use: METAL PLATING - CHROME, METAL PLATING - OTHER, METAL PLATING - CHROME, METAL PLATING - OTHER
Potential COC: 30027, 30108, 30153, 40001, 30005, 30013, 30022, 30027, 30028, 30067, 30108, 30136, 30154, 30156, 30407, 30587, 30594
Confirmed COC: 30022,30027,30067,30108,30136,30154,30156,30407,30005,30013,30587, 30594,, ,30108,30153,30027
Potential Description: CSS, IA, SOIL, SV, CSS, IA, OTH, SOIL, SV
Alias Name: 5533037001
Alias Type: APN
Alias Name: 110033613187
Alias Type: EPA (FRS #)
Alias Name: 301288
Alias Type: Project Code (Site Code)
Alias Name: 60000524
Alias Type: Envirostor ID Number

Completed Info:

Completed Area Name: PROJECT WIDE
Completed Sub Area Name: Not reported
Completed Document Type: Certification
Completed Date: 01/12/2011
Comments: Letter sent to RP

Completed Area Name: PROJECT WIDE
Completed Sub Area Name: Not reported
Completed Document Type: California Land Reuse and Revitalization Agreement
Completed Date: 01/02/2007
Comments: Not reported

Completed Area Name: PROJECT WIDE
Completed Sub Area Name: Not reported

Map ID
Direction
Distance
Elevation

MAP FINDINGS

Site

Database(s)

EDR ID Number
EPA ID Number

VEILING PLATING (Continued)

S108407637

Completed Document Type: Voluntary Cleanup Agreement
Completed Date: 05/09/2017
Comments: Final Signed VCA - Former Veiling Plating Site

Completed Area Name: PROJECT WIDE
Completed Sub Area Name: Not reported
Completed Document Type: Phase 1
Completed Date: 03/12/2007
Comments: Mailed out comments with cover letter on SCR to RP.

Completed Area Name: PROJECT WIDE
Completed Sub Area Name: Not reported
Completed Document Type: Community Profile
Completed Date: 07/27/2007
Comments: Community Profile is completed.

Completed Area Name: PROJECT WIDE
Completed Sub Area Name: Not reported
Completed Document Type: Preliminary Endangerment Assessment Workplan
Completed Date: 07/13/2007
Comments: Workplan acceptable, fieldwork to begin 7/18/2007.

Completed Area Name: PROJECT WIDE
Completed Sub Area Name: Not reported
Completed Document Type: Fieldwork
Completed Date: 07/19/2007
Comments: Soil gas and metals sampling completed.

Completed Area Name: PROJECT WIDE
Completed Sub Area Name: Not reported
Completed Document Type: Site Characterization Report
Completed Date: 11/29/2007
Comments: Final report submitted, further characterization required.

Completed Area Name: PROJECT WIDE
Completed Sub Area Name: Not reported
Completed Document Type: Site Characterization Workplan
Completed Date: 09/10/2008
Comments: Approved with comments.

Completed Area Name: PROJECT WIDE
Completed Sub Area Name: Not reported
Completed Document Type: Fieldwork
Completed Date: 11/12/2008
Comments: Two groundwater wells installed and sampled, and a two port soil vapor probe.

Completed Area Name: PROJECT WIDE
Completed Sub Area Name: Not reported
Completed Document Type: Supplemental Site Investigation Report
Completed Date: 10/14/2009
Comments: Extent is not fully defined, but risk evaluation and removal action workplan can be started.

Completed Area Name: PROJECT WIDE
Completed Sub Area Name: Not reported
Completed Document Type: AB 389 Response Plan

Map ID
Direction
Distance
Elevation

MAP FINDINGS

Site

Database(s)

EDR ID Number
EPA ID Number

VEILING PLATING (Continued)

S108407637

Completed Date: 06/03/2010
Comments: Response Plan approved.

Completed Area Name: PROJECT WIDE
Completed Sub Area Name: Not reported
Completed Document Type: Technical Report
Completed Date: 02/26/2010
Comments: TCE Model accepted.

Completed Area Name: PROJECT WIDE
Completed Sub Area Name: Not reported
Completed Document Type: Technical Report
Completed Date: 12/15/2009
Comments: DTSC modeled residual Chromium VI and has determined a cleanup number of 120 ppm Total Chromium in soil.

Completed Area Name: PROJECT WIDE
Completed Sub Area Name: Not reported
Completed Document Type: Fieldwork
Completed Date: 06/19/2010
Comments: Field activities completed.

Completed Area Name: PROJECT WIDE
Completed Sub Area Name: Not reported
Completed Document Type: Removal Action Completion Report
Completed Date: 10/28/2010
Comments: Not reported

Completed Area Name: PROJECT WIDE
Completed Sub Area Name: Not reported
Completed Document Type: Well Decommissioning Workplan
Completed Date: 07/29/2010
Comments: Not reported

Completed Area Name: PROJECT WIDE
Completed Sub Area Name: Not reported
Completed Document Type: Well Decommissioning Report
Completed Date: 12/01/2010
Comments: Approved

Completed Area Name: PROJECT WIDE
Completed Sub Area Name: Not reported
Completed Document Type: Well Decommissioning Workplan
Completed Date: 11/02/2010
Comments: Approved

Completed Area Name: PROJECT WIDE
Completed Sub Area Name: Not reported
Completed Document Type: Soils Management Plan
Completed Date: 05/02/2011
Comments: Approved

Completed Area Name: PROJECT WIDE
Completed Sub Area Name: Not reported
Completed Document Type: Land Use Restriction Monitoring Report
Completed Date: 10/25/2016
Comments: DTSC's Approval Letter - LUC Inspection Report.

Map ID
Direction
Distance
Elevation

MAP FINDINGS

Site

Database(s)

EDR ID Number
EPA ID Number

VEILING PLATING (Continued)

S108407637

Completed Area Name: PROJECT WIDE
Completed Sub Area Name: Not reported
Completed Document Type: Site Characterization Report
Completed Date: 05/05/2004
Comments: Not reported

Completed Area Name: PROJECT WIDE
Completed Sub Area Name: Not reported
Completed Document Type: Site Characterization Report
Completed Date: 05/03/2006
Comments: Site Characterization Report dated May 2006

Completed Area Name: PROJECT WIDE
Completed Sub Area Name: Not reported
Completed Document Type: Removal Action Completion Report
Completed Date: 06/26/2015
Comments: Soil Excavation Report dated June 26, 2015.

Completed Area Name: PROJECT WIDE
Completed Sub Area Name: Not reported
Completed Document Type: Soils Management Plan
Completed Date: 05/11/2017
Comments: Former Veiling Plating SMP Approval Letter 51117

Completed Area Name: PROJECT WIDE
Completed Sub Area Name: Not reported
Completed Document Type: Fieldwork
Completed Date: 11/27/2017
Comments: Implementation of SMP Completed for former Veiling Plating Site

Completed Area Name: PROJECT WIDE
Completed Sub Area Name: Not reported
Completed Document Type: Soils Management Plan
Completed Date: 08/22/2017
Comments: Updated Soils Management Plan for Former Veiling Plating Site

Completed Area Name: PROJECT WIDE
Completed Sub Area Name: Not reported
Completed Document Type: Cost Recovery Closeout Memo
Completed Date: 01/20/2011
Comments: Letter sent to accounting.

Completed Area Name: PROJECT WIDE
Completed Sub Area Name: Not reported
Completed Document Type: CEQA - Notice of Exemption
Completed Date: 06/03/2010
Comments: Not reported

Completed Area Name: PROJECT WIDE
Completed Sub Area Name: Not reported
Completed Document Type: Land Use Restriction
Completed Date: 10/28/2010
Comments: LUC Recorded

Future Area Name: Not reported
Future Sub Area Name: Not reported
Future Document Type: Not reported

Map ID
Direction
Distance
Elevation

MAP FINDINGS

Site

Database(s)

EDR ID Number
EPA ID Number

VEILING PLATING (Continued)

S108407637

Future Due Date: Not reported
Schedule Area Name: Not reported
Schedule Sub Area Name: Not reported
Schedule Document Type: Not reported
Schedule Due Date: Not reported
Schedule Revised Date: Not reported

DEED:

Name: VEILING PLATING
Address: 755 SEWARD STREET/ASSOCIATES
City,State,Zip: LOS ANGELES, CA 90038
Envirostor ID: 60000524
Area: PROJECT WIDE
Sub Area: Not reported
Site Type: VOLUNTARY CLEANUP
Status: CERTIFIED O&M - LAND USE RESTRICTIONS ONLY
Agency: Not reported
Covenant Uploaded: Not reported
Deed Date(s): Not reported
File Name: Envirostor Land Use Restrictions

**AI244
SW
1/2-1
0.791 mi.
4177 ft.**

**PHYL RICH INTL
1000 N ORANGE DR
HOLLYWOOD, CA 90038
Site 2 of 2 in cluster AI**

**RCRA-SQG 1000291482
ENVIROSTOR CAD008331126
CPS-SLIC
EMI
CIWQS**

**Relative:
Lower
Actual:
287 ft.**

RCRA-SQG:
Date form received by agency: 01/01/2002
Facility name: PHYL RICH INTL
Facility address: 1000 N ORANGE DR
HOLLYWOOD, CA 90038
EPA ID: CAD008331126
Mailing address: 2937 N ONTARIO
BURBANK, CA 91504
Contact: JOSE M CORTEZ
Contact address: Not reported
Not reported
Contact country: US
Contact telephone: 818-955-7740
Telephone ext.: 2739
Contact email: Not reported
EPA Region: 09
Land type: Facility is not located on Indian land. Additional information is not known.
Classification: Small Small Quantity Generator
Description: Handler: generates more than 100 and less than 1000 kg of hazardous waste during any calendar month and accumulates less than 6000 kg of hazardous waste at any time; or generates 100 kg or less of hazardous waste during any calendar month, and accumulates more than 1000 kg of hazardous waste at any time

Handler Activities Summary:

U.S. importer of hazardous waste: No
Mixed waste (haz. and radioactive): No
Recycler of hazardous waste: No
Transporter of hazardous waste: No
Treater, storer or disposer of HW: No

Map ID
Direction
Distance
Elevation

MAP FINDINGS

Site

Database(s)

EDR ID Number
EPA ID Number

PHYLIRICH INTL (Continued)

1000291482

Underground injection activity: No
On-site burner exemption: No
Furnace exemption: No
Used oil fuel burner: No
Used oil processor: No
User oil refiner: No
Used oil fuel marketer to burner: No
Used oil Specification marketer: No
Used oil transfer facility: No
Used oil transporter: No

Historical Generators:

Date form received by agency: 01/01/2002
Site name: PHYLIRICH INTL
Classification: Large Quantity Generator

Date form received by agency: 09/01/1996
Site name: PHYLIRICH INTERNATIONAL#
Classification: Small Quantity Generator

Date form received by agency: 08/12/1980
Site name: PHYLIRICH INTERNATIONAL#
Classification: Large Quantity Generator

Violation Status: No violations found

Evaluation Action Summary:

Evaluation date: 05/23/1994
Evaluation: COMPLIANCE EVALUATION INSPECTION ON-SITE
Area of violation: Not reported
Date achieved compliance: Not reported
Evaluation lead agency: State Contractor/Grantee

ENVIROSTOR:

Name: PHYLIRICH INTERNATIONAL
Address: 1000 N. ORANGE DRIVE
City, State, Zip: LOS ANGELES, CA 90038
Facility ID: 71003654
Status: Refer: Other Agency
Status Date: Not reported
Site Code: Not reported
Site Type: Tiered Permit
Site Type Detailed: Tiered Permit
Acres: Not reported
NPL: NO
Regulatory Agencies: NONE SPECIFIED
Lead Agency: NONE SPECIFIED
Program Manager: Not reported
Supervisor: Not reported
Division Branch: Cleanup Chatsworth
Assembly: 50
Senate: 26
Special Program: Not reported
Restricted Use: NO
Site Mgmt Req: NONE SPECIFIED
Funding: Not reported
Latitude: 34.08911

Map ID
Direction
Distance
Elevation

MAP FINDINGS

Site

Database(s)

EDR ID Number
EPA ID Number

PHYL RICH INTL (Continued)

1000291482

Longitude: -118.3412
APN: NONE SPECIFIED
Past Use: NONE SPECIFIED
Potential COC: NONE SPECIFIED
Confirmed COC: NONE SPECIFIED
Potential Description: NONE SPECIFIED
Alias Name: CAD008331126
Alias Type: EPA Identification Number
Alias Name: 71003654
Alias Type: Envirostor ID Number

Completed Info:

Completed Area Name: PROJECT WIDE
Completed Sub Area Name: Not reported
Completed Document Type: Site Inspections/Visit (Non LUR)
Completed Date: 01/31/2001
Comments: Referred to local CUPA

Future Area Name: Not reported
Future Sub Area Name: Not reported
Future Document Type: Not reported
Future Due Date: Not reported
Schedule Area Name: Not reported
Schedule Sub Area Name: Not reported
Schedule Document Type: Not reported
Schedule Due Date: Not reported
Schedule Revised Date: Not reported

CPS-SLIC:

Name: PHYLRICH INTERNATIONAL
Address: 1000 N ORANGE DR
City,State,Zip: LOS ANGELES, CA
Region: STATE
Facility Status: Completed - Case Closed
Status Date: 02/24/2006
Global Id: SL204BH2353
Lead Agency: LOS ANGELES RWQCB (REGION 4)
Lead Agency Case Number: Not reported
Latitude: 34.104089
Longitude: -118.340817
Case Type: Cleanup Program Site
Case Worker: Not reported
Local Agency: Not reported
RB Case Number: 0941
File Location: Not reported
Potential Media Affected: Not reported
Potential Contaminants of Concern: Not reported
Site History: Not reported

[Click here to access the California GeoTracker records for this facility:](#)

EMI:

Name: PHYLRICH CORP
Address: 1000 N ORANGE DR
City,State,Zip: LOS ANGELES, CA 900380000
Year: 1987
County Code: 19

Map ID
Direction
Distance
Elevation

MAP FINDINGS

Site

Database(s)

EDR ID Number
EPA ID Number

PHYL RICH INTL (Continued)

1000291482

Air Basin: SC
Facility ID: 45249
Air District Name: SC
SIC Code: 3471
Air District Name: SOUTH COAST AQMD
Community Health Air Pollution Info System: Not reported
Consolidated Emission Reporting Rule: Not reported
Total Organic Hydrocarbon Gases Tons/Yr: 2
Reactive Organic Gases Tons/Yr: 2
Carbon Monoxide Emissions Tons/Yr: 0
NOX - Oxides of Nitrogen Tons/Yr: 0
SOX - Oxides of Sulphur Tons/Yr: 0
Particulate Matter Tons/Yr: 0
Part. Matter 10 Micrometers and Smllr Tons/Yr:0

Name: PHYL RICH INTERNATIONAL
Address: 1000 N ORANGE DR
City,State,Zip: LOS ANGELES, CA 900380000
Year: 1990
County Code: 19
Air Basin: SC
Facility ID: 45249
Air District Name: SC
SIC Code: 3471
Air District Name: SOUTH COAST AQMD
Community Health Air Pollution Info System: Not reported
Consolidated Emission Reporting Rule: Not reported
Total Organic Hydrocarbon Gases Tons/Yr: 5
Reactive Organic Gases Tons/Yr: 1
Carbon Monoxide Emissions Tons/Yr: 0
NOX - Oxides of Nitrogen Tons/Yr: 0
SOX - Oxides of Sulphur Tons/Yr: 0
Particulate Matter Tons/Yr: 0
Part. Matter 10 Micrometers and Smllr Tons/Yr:0

Name: PHYL RICH INTERNATIONAL
Address: 1000 N ORANGE DR
City,State,Zip: LOS ANGELES, CA 900380000
Year: 1995
County Code: 19
Air Basin: SC
Facility ID: 45249
Air District Name: SC
SIC Code: 3471
Air District Name: SOUTH COAST AQMD
Community Health Air Pollution Info System: Not reported
Consolidated Emission Reporting Rule: Not reported
Total Organic Hydrocarbon Gases Tons/Yr: 0
Reactive Organic Gases Tons/Yr: 0
Carbon Monoxide Emissions Tons/Yr: 0
NOX - Oxides of Nitrogen Tons/Yr: 0
SOX - Oxides of Sulphur Tons/Yr: 0
Particulate Matter Tons/Yr: 0
Part. Matter 10 Micrometers and Smllr Tons/Yr:0

Name: PHYL RICH INTERNATIONAL
Address: 1000 N ORANGE DR

Map ID
Direction
Distance
Elevation

MAP FINDINGS

Site

Database(s)

EDR ID Number
EPA ID Number

PHYLIRICH INTL (Continued)

1000291482

City,State,Zip: LOS ANGELES, CA 900380000
Year: 1996
County Code: 19
Air Basin: SC
Facility ID: 45249
Air District Name: SC
SIC Code: 3471
Air District Name: SOUTH COAST AQMD
Community Health Air Pollution Info System: Not reported
Consolidated Emission Reporting Rule: Not reported
Total Organic Hydrocarbon Gases Tons/Yr: 4
Reactive Organic Gases Tons/Yr: 0
Carbon Monoxide Emissions Tons/Yr: 0
NOX - Oxides of Nitrogen Tons/Yr: 0
SOX - Oxides of Sulphur Tons/Yr: 0
Particulate Matter Tons/Yr: 0
Part. Matter 10 Micrometers and Smllr Tons/Yr:0

Name: PHYLIRICH INTERNATIONAL
Address: 1000 N ORANGE DR
City,State,Zip: LOS ANGELES, CA 900380000
Year: 1997
County Code: 19
Air Basin: SC
Facility ID: 45249
Air District Name: SC
SIC Code: 3471
Air District Name: SOUTH COAST AQMD
Community Health Air Pollution Info System: Not reported
Consolidated Emission Reporting Rule: Not reported
Total Organic Hydrocarbon Gases Tons/Yr: 0
Reactive Organic Gases Tons/Yr: 0
Carbon Monoxide Emissions Tons/Yr: 0
NOX - Oxides of Nitrogen Tons/Yr: 0
SOX - Oxides of Sulphur Tons/Yr: 0
Particulate Matter Tons/Yr: 0
Part. Matter 10 Micrometers and Smllr Tons/Yr:0

Name: PHYLIRICH INTERNATIONAL
Address: 1000 N ORANGE DR
City,State,Zip: LOS ANGELES, CA 900380000
Year: 1998
County Code: 19
Air Basin: SC
Facility ID: 45249
Air District Name: SC
SIC Code: 3471
Air District Name: SOUTH COAST AQMD
Community Health Air Pollution Info System: Not reported
Consolidated Emission Reporting Rule: Not reported
Total Organic Hydrocarbon Gases Tons/Yr: 0
Reactive Organic Gases Tons/Yr: 0
Carbon Monoxide Emissions Tons/Yr: 0
NOX - Oxides of Nitrogen Tons/Yr: 0
SOX - Oxides of Sulphur Tons/Yr: 0
Particulate Matter Tons/Yr: 0
Part. Matter 10 Micrometers and Smllr Tons/Yr:0

Map ID
Direction
Distance
Elevation

MAP FINDINGS

Site

Database(s)

EDR ID Number
EPA ID Number

PHYL RICH INTL (Continued)

1000291482

Name: PHYLRICH INTERNATIONAL
Address: 1000 N ORANGE DR
City,State,Zip: LOS ANGELES, CA 900380000
Year: 1999
County Code: 19
Air Basin: SC
Facility ID: 45249
Air District Name: SC
SIC Code: 3471
Air District Name: SOUTH COAST AQMD
Community Health Air Pollution Info System: Not reported
Consolidated Emission Reporting Rule: Not reported
Total Organic Hydrocarbon Gases Tons/Yr: 0
Reactive Organic Gases Tons/Yr: 0
Carbon Monoxide Emissions Tons/Yr: 0
NOX - Oxides of Nitrogen Tons/Yr: 0
SOX - Oxides of Sulphur Tons/Yr: 0
Particulate Matter Tons/Yr: 0
Part. Matter 10 Micrometers and Smlr Tons/Yr:0

Name: PHYLRICH INTERNATIONAL
Address: 1000 N ORANGE DR
City,State,Zip: LOS ANGELES, CA 900380000
Year: 2000
County Code: 19
Air Basin: SC
Facility ID: 45249
Air District Name: SC
SIC Code: 3471
Air District Name: SOUTH COAST AQMD
Community Health Air Pollution Info System: Not reported
Consolidated Emission Reporting Rule: Not reported
Total Organic Hydrocarbon Gases Tons/Yr: 0
Reactive Organic Gases Tons/Yr: 0
Carbon Monoxide Emissions Tons/Yr: 0
NOX - Oxides of Nitrogen Tons/Yr: 0
SOX - Oxides of Sulphur Tons/Yr: 0
Particulate Matter Tons/Yr: 0
Part. Matter 10 Micrometers and Smlr Tons/Yr:0

Name: PHYLRICH INTERNATIONAL
Address: 1000 N ORANGE DR
City,State,Zip: LOS ANGELES, CA 900380000
Year: 2001
County Code: 19
Air Basin: SC
Facility ID: 45249
Air District Name: SC
SIC Code: 3471
Air District Name: SOUTH COAST AQMD
Community Health Air Pollution Info System: Not reported
Consolidated Emission Reporting Rule: Not reported
Total Organic Hydrocarbon Gases Tons/Yr: 0
Reactive Organic Gases Tons/Yr: 0
Carbon Monoxide Emissions Tons/Yr: 0
NOX - Oxides of Nitrogen Tons/Yr: 0
SOX - Oxides of Sulphur Tons/Yr: 0

Map ID
Direction
Distance
Elevation

MAP FINDINGS

Site

Database(s)

EDR ID Number
EPA ID Number

PHYLIRICH INTL (Continued)

1000291482

Particulate Matter Tons/Yr: 0
Part. Matter 10 Micrometers and Smllr Tons/Yr:0

CIWQS:

Name: PHYLRICH CORP
Address: 1000 N ORANGE DR
City,State,Zip: LOS ANGELES, CA 90038
Agency: Phylrich Corp
Agency Address: 1000 N Orange Dr, Los Angeles, CA 90038
Place/Project Type: Industrial - Electroplating, Plating, Polishing, Anodizing, and Coloring
SIC/NAICS: 3471
Region: 4
Program: INDSTW
Regulatory Measure Status: Terminated
Regulatory Measure Type: Storm water industrial
Order Number: 2014-0057-DWQ
WDID: 4 19I010657
NPDES Number: CAS000001
Adoption Date: Not reported
Effective Date: 10/15/1993
Termination Date: 07/11/2001
Expiration/Review Date: Not reported
Design Flow: Not reported
Major/Minor: Not reported
Complexity: Not reported
TTWQ: Not reported
Enforcement Actions within 5 years: 0
Violations within 5 years: 0
Latitude: 34.08895
Longitude: -118.34161

AL245 FRANKLIN 76
NE 6051 FRANKLIN AVE
1/2-1 LOS ANGELES, CA 90028
0.794 mi.
4193 ft. Site 1 of 2 in cluster AL

LUST S124443168
Cortese N/A
CERS

Relative:
Higher
Actual:
448 ft.

LUST:

Name: FRANKLIN 76
Address: 6051 FRANKLIN AVE
City,State,Zip: LOS ANGELES, CA 90028
Lead Agency: LOS ANGELES RWQCB (REGION 4)
Case Type: LUST Cleanup Site
Geo Track: http://geotracker.waterboards.ca.gov/profile_report.asp?global_id=T10000013234
Global Id: T10000013234
Latitude: 34.10547
Longitude: -118.32152
Status: Open - Site Assessment
Status Date: 08/06/2019
Case Worker: CET
RB Case Number: 900280225
Local Agency: Not reported
File Location: Not reported
Local Case Number: Not reported
Potential Media Affect: Not reported
Potential Contaminants of Concern: Not reported

Map ID
Direction
Distance
Elevation

MAP FINDINGS

Site

Database(s)

EDR ID Number
EPA ID Number

FRANKLIN 76 (Continued)

S124443168

Site History: Not reported

LUST:
Global Id: T10000013234
Contact Type: Regional Board Caseworker
Contact Name: CHANDRA TYLER
Organization Name: LOS ANGELES RWQCB (REGION 4)
Address: Not reported
City: R4 UNKNOWN
Email: cetyler@waterboards.ca.gov
Phone Number: Not reported

LUST:
Global Id: T10000013234
Action Type: RESPONSE
Date: 09/15/2019
Action: Other Report / Document

Global Id: T10000013234
Action Type: RESPONSE
Date: 09/15/2019
Action: Soil and Water Investigation Workplan

Global Id: T10000013234
Action Type: Other
Date: 07/30/2019
Action: Leak Discovery

Global Id: T10000013234
Action Type: REMEDIATION
Date: 03/30/2019
Action: Excavation

Global Id: T10000013234
Action Type: Other
Date: 03/30/2019
Action: Leak Stopped

Global Id: T10000013234
Action Type: Other
Date: 07/30/2019
Action: Leak Reported

Global Id: T10000013234
Action Type: ENFORCEMENT
Date: 08/06/2019
Action: Staff Letter

Global Id: T10000013234
Action Type: ENFORCEMENT
Date: 07/30/2019
Action: Referral to Regional Board

Global Id: T10000013234
Action Type: Other
Date: 07/30/2019
Action: Leak Began

Map ID
Direction
Distance
Elevation

MAP FINDINGS

Site

Database(s)

EDR ID Number
EPA ID Number

FRANKLIN 76 (Continued)

S124443168

LUST:

Global Id: T10000013234
Status: Open - Active
Status Date: 07/30/2019

Global Id: T10000013234
Status: Open - Case Begin Date
Status Date: 07/30/2019

Global Id: T10000013234
Status: Open - Site Assessment
Status Date: 08/06/2019

CORTESE:

Name: FRANKLIN 76
Address: 6051 FRANKLIN AVE
City,State,Zip: LOS ANGELES, CA 90028
Region: CORTESE
Envirostor Id: Not reported
Global ID: T10000013234
Site/Facility Type: LUST CLEANUP SITE
Cleanup Status: OPEN - SITE ASSESSMENT
Status Date: Not reported
Site Code: Not reported
Latitude: Not reported
Longitude: Not reported
Owner: Not reported
Enf Type: Not reported
Swat R: Not reported
Flag: active
Order No: Not reported
Waste Discharge System No: Not reported
Effective Date: Not reported
Region 2: Not reported
WID Id: Not reported
Solid Waste Id No: Not reported
Waste Management Uit Name: Not reported
File Name: Active Open

CERS:

Name: FRANKLIN 76
Address: 6051 FRANKLIN AVE
City,State,Zip: LOS ANGELES, CA 90028
Site ID: 551495
CERS ID: T10000013234
CERS Description: Leaking Underground Storage Tank Cleanup Site

Affiliation:

Affiliation Type Desc: Regional Board Caseworker
Entity Name: CHANDRA TYLER - LOS ANGELES RWQCB (REGION 4)
Entity Title: Not reported
Affiliation Address: Not reported
Affiliation City: R4 UNKNOWN
Affiliation State: CA
Affiliation Country: Not reported

Map ID
Direction
Distance
Elevation

MAP FINDINGS

Site

Database(s)

EDR ID Number
EPA ID Number

FRANKLIN 76 (Continued)

S124443168

Affiliation Zip: Not reported
Affiliation Phone: Not reported

**AL246
NE
1/2-1
0.795 mi.
4199 ft.**

**1958 GOWER
LOS ANGELES, CA
Site 2 of 2 in cluster AL**

**CHMIRS S108401129
N/A**

**Relative:
Higher**

**Actual:
455 ft.**

CHMIRS:
Name: Not reported
Address: 1958 GOWER
City,State,Zip: LOS ANGELES, CA
OES Incident Number: 5-0339
OES notification: 01/12/2005
OES Date: Not reported
OES Time: Not reported
Date Completed: Not reported
Property Use: Not reported
Agency Id Number: Not reported
Agency Incident Number: Not reported
Time Notified: Not reported
Time Completed: Not reported
Surrounding Area: Not reported
Estimated Temperature: Not reported
Property Management: Not reported
More Than Two Substances Involved?: Not reported
Resp Agncy Personel # Of Decontaminated: Not reported
Responding Agency Personel # Of Injuries: Not reported
Responding Agency Personel # Of Fatalities: Not reported
Others Number Of Decontaminated: Not reported
Others Number Of Injuries: Not reported
Others Number Of Fatalities: Not reported
Vehicle Make/year: Not reported
Vehicle License Number: Not reported
Vehicle State: Not reported
Vehicle Id Number: Not reported
CA DOT PUC/ICC Number: Not reported
Company Name: Not reported
Reporting Officer Name/ID: Not reported
Report Date: Not reported
Facility Telephone: Not reported
Waterway Involved: Not reported
Waterway: LA River
Spill Site: Not reported
Cleanup By: Reporting Party
Containment: Not reported
What Happened: Not reported
Type: Not reported
Measure: Not reported
Other: Not reported
Date/Time: Not reported
Year: 2005
Agency: City of Los Angeles
Incident Date: 1/9/200512:00:00 AM
Admin Agency: Los Angeles City Fire Department
Amount: Not reported

Map ID
 Direction
 Distance
 Elevation

MAP FINDINGS

Site

Database(s)

EDR ID Number
 EPA ID Number

(Continued)

S108401129

| | |
|------------------------|------------------------------------|
| Contained: | Yes |
| Site Type: | Road |
| E Date: | Not reported |
| Substance: | Sewage |
| Gallons: | 11713 |
| Unknown: | 0 |
| Substance #2: | Not reported |
| Substance #3: | Not reported |
| Evacuations: | 0 |
| Number of Injuries: | 0 |
| Number of Fatalities: | 0 |
| #1 Pipeline: | Not reported |
| #2 Pipeline: | Not reported |
| #3 Pipeline: | Not reported |
| #1 Vessel >= 300 Tons: | Not reported |
| #2 Vessel >= 300 Tons: | Not reported |
| #3 Vessel >= 300 Tons: | Not reported |
| Evacs: | Not reported |
| Injuries: | Not reported |
| Fatals: | Not reported |
| Comments: | Not reported |
| Description: | Excessive rain caused the release. |

AK247
West
1/2-1
0.802 mi.
4234 ft.

7100 W. SUNSET BL
LOS ANGELES, CA 90028

CHMIRS S100275111
N/A

Site 2 of 2 in cluster AK

Relative:
Higher
Actual:
348 ft.

| | |
|---|-----------------------|
| CHMIRS: | |
| Name: | Not reported |
| Address: | 7100 W. SUNSET BL |
| City,State,Zip: | LOS ANGELES, CA 90028 |
| OES Incident Number: | 907959 |
| OES notification: | Not reported |
| OES Date: | Not reported |
| OES Time: | Not reported |
| Date Completed: | 19-SEP-89 |
| Property Use: | 500 |
| Agency Id Number: | 19105 |
| Agency Incident Number: | 934 |
| Time Notified: | 2050 |
| Time Completed: | 2215 |
| Surrounding Area: | 962 |
| Estimated Temperature: | 65 |
| Property Management: | P |
| More Than Two Substances Involved?: | N |
| Resp Agncy Personel # Of Decontaminated: | 0 |
| Responding Agency Personel # Of Injuries: | 0 |
| Responding Agency Personel # Of Fatalities: | 0 |
| Others Number Of Decontaminated: | 0 |
| Others Number Of Injuries: | 0 |
| Others Number Of Fatalities: | 0 |
| Vehicle Make/year: | PETERBILT 85 |
| Vehicle License Number: | 2V13085 |
| Vehicle State: | CA |
| Vehicle Id Number: | 1XP9K59X8FP190126 |
| CA DOT PUC/ICC Number: | ICCMC120018 |

Map ID
Direction
Distance
Elevation

MAP FINDINGS

Site

Database(s)

EDR ID Number
EPA ID Number

(Continued)

S100275111

Company Name: DEDICATED TRANSPORT INC
Reporting Officer Name/ID: BRUCE R BARBER BB1209 FS 41-C
Report Date: 19-SEP-89
Facility Telephone: 213 485-7480
Waterway Involved: Not reported
Waterway: Not reported
Spill Site: Not reported
Cleanup By: Not reported
Containment: Not reported
What Happened: Not reported
Type: Not reported
Measure: Not reported
Other: Not reported
Date/Time: Not reported
Year: 88-92
Agency: Not reported
Incident Date: 19-SEP-89
Admin Agency: Not reported
Amount: Not reported
Contained: Not reported
Site Type: Not reported
E Date: 18-MAY-90
Substance: Not reported
Unknown: Not reported
Substance #2: Not reported
Substance #3: Not reported
Evacuations: Not reported
Number of Injuries: Not reported
Number of Fatalities: Not reported
#1 Pipeline: Not reported
#2 Pipeline: Not reported
#3 Pipeline: Not reported
#1 Vessel >= 300 Tons: Not reported
#2 Vessel >= 300 Tons: Not reported
#3 Vessel >= 300 Tons: Not reported
Evacs: Not reported
Injuries: Not reported
Fatafs: Not reported
Comments: Not reported
Description: Not reported

248
SE
1/2-1
0.807 mi.
4262 ft.

860 NORTH GOWER STREET
HOLLYWOOD, CA 90028

CHMIRS S100274762
N/A

Relative:
Lower
Actual:
298 ft.

CHMIRS:
Name: Not reported
Address: 860 NORTH GOWER STREET
City,State,Zip: HOLLYWOOD, CA 90028
OES Incident Number: 5495
OES notification: Not reported
OES Date: Not reported
OES Time: Not reported
Date Completed: 20-FEB-91
Property Use: 100
Agency Id Number: 19105

Map ID
Direction
Distance
Elevation

MAP FINDINGS

Site

Database(s)

EDR ID Number
EPA ID Number

(Continued)

S100274762

| | |
|---|--------------------|
| Agency Incident Number: | 0638 |
| Time Notified: | 1751 |
| Time Completed: | 2023 |
| Surrounding Area: | 099 |
| Estimated Temperature: | 70 |
| Property Management: | P |
| More Than Two Substances Involved?: | N |
| Resp Agency Personel # Of Decontaminated: | 0 |
| Responding Agency Personel # Of Injuries: | 0 |
| Responding Agency Personel # Of Fatalities: | 0 |
| Others Number Of Decontaminated: | 0 |
| Others Number Of Injuries: | 0 |
| Others Number Of Fatalities: | 0 |
| Vehicle Make/year: | Not reported |
| Vehicle License Number: | Not reported |
| Vehicle State: | Not reported |
| Vehicle Id Number: | Not reported |
| CA DOT PUC/ICC Number: | Not reported |
| Company Name: | Not reported |
| Reporting Officer Name/ID: | DAVID RUFF FS 27-B |
| Report Date: | 20-FEB-91 |
| Facility Telephone: | 213 485-6003 |
| Waterway Involved: | Not reported |
| Waterway: | Not reported |
| Spill Site: | Not reported |
| Cleanup By: | Not reported |
| Containment: | Not reported |
| What Happened: | Not reported |
| Type: | Not reported |
| Measure: | Not reported |
| Other: | Not reported |
| Date/Time: | Not reported |
| Year: | 88-92 |
| Agency: | Not reported |
| Incident Date: | 20-FEB-91 |
| Admin Agency: | Not reported |
| Amount: | Not reported |
| Contained: | Not reported |
| Site Type: | Not reported |
| E Date: | 15-JUN-92 |
| Substance: | Not reported |
| Unknown: | Not reported |
| Substance #2: | Not reported |
| Substance #3: | Not reported |
| Evacuations: | Not reported |
| Number of Injuries: | Not reported |
| Number of Fatalities: | Not reported |
| #1 Pipeline: | Not reported |
| #2 Pipeline: | Not reported |
| #3 Pipeline: | Not reported |
| #1 Vessel >= 300 Tons: | Not reported |
| #2 Vessel >= 300 Tons: | Not reported |
| #3 Vessel >= 300 Tons: | Not reported |
| Evacs: | Not reported |
| Injuries: | Not reported |
| Fatals: | Not reported |
| Comments: | Y |

Map ID
Direction
Distance
Elevation

MAP FINDINGS

Site

Database(s)

EDR ID Number
EPA ID Number

(Continued)

S100274762

Description: Not reported

AM249 HIGHLAND PLATING COMPANY
SW 1001 N ORANGE DR
1/2-1 LOS ANGELES, CA 90038
0.811 mi.
4282 ft. Site 1 of 3 in cluster AM

SWEEPS UST S101582581
CA FID UST N/A
CHMIRS
EMI
WDS
CERS

Relative:
Lower

Actual:
286 ft.

SWEEPS UST:
Name: HIGHLAND PLATING COMPANY
Address: 1001 N ORANGE DR
City: LOS ANGELES
Status: Not reported
Comp Number: 5172
Number: Not reported
Board Of Equalization: Not reported
Referral Date: Not reported
Action Date: Not reported
Created Date: Not reported
Owner Tank Id: Not reported
SWRCB Tank Id: Not reported
Tank Status: Not reported
Capacity: Not reported
Active Date: Not reported
Tank Use: Not reported
STG: Not reported
Content: Not reported
Number Of Tanks: Not reported

CA FID UST:
Facility ID: 19000012
Regulated By: UTNKI
Regulated ID: Not reported
Cortese Code: Not reported
SIC Code: Not reported
Facility Phone: 2130000000
Mail To: Not reported
Mailing Address: 1001 N ORANGE DR
Mailing Address 2: Not reported
Mailing City,St,Zip: LOS ANGELES 900380000
Contact: Not reported
Contact Phone: Not reported
DUNs Number: Not reported
NPDES Number: Not reported
EPA ID: Not reported
Comments: Not reported
Status: Inactive

CHMIRS:
Name: Not reported
Address: 1001 N. ORANGE DR.
City,State,Zip: HOLLYWOOD, CA 90038
OES Incident Number: 4-3953
OES notification: 07/13/2014
OES Date: Not reported
OES Time: Not reported

Map ID
Direction
Distance
Elevation

MAP FINDINGS

Site

Database(s)

EDR ID Number
EPA ID Number

HIGHLAND PLATING COMPANY (Continued)

S101582581

| | |
|--|-----------------------------------|
| Date Completed: | Not reported |
| Property Use: | Not reported |
| Agency Id Number: | Not reported |
| Agency Incident Number: | Not reported |
| Time Notified: | Not reported |
| Time Completed: | Not reported |
| Surrounding Area: | Not reported |
| Estimated Temperature: | Not reported |
| Property Management: | Not reported |
| More Than Two Substances Involved?: | Not reported |
| Resp Agency Personnel # Of Decontaminated: | Not reported |
| Responding Agency Personnel # Of Injuries: | Not reported |
| Responding Agency Personnel # Of Fatalities: | Not reported |
| Others Number Of Decontaminated: | Not reported |
| Others Number Of Injuries: | Not reported |
| Others Number Of Fatalities: | Not reported |
| Vehicle Make/year: | Not reported |
| Vehicle License Number: | Not reported |
| Vehicle State: | Not reported |
| Vehicle Id Number: | Not reported |
| CA DOT PUC/ICC Number: | Not reported |
| Company Name: | Not reported |
| Reporting Officer Name/ID: | Not reported |
| Report Date: | Not reported |
| Facility Telephone: | Not reported |
| Waterway Involved: | Yes |
| Waterway: | Storm Drain, Ballona Creek |
| Spill Site: | Merchant/Business |
| Cleanup By: | No |
| Containment: | Not reported |
| What Happened: | Not reported |
| Type: | Not reported |
| Measure: | Not reported |
| Other: | Not reported |
| Type: | CHEMICAL |
| Measure: | Gal(s) |
| Other: | Not reported |
| Date/Time: | 900 |
| Year: | 2014 |
| Agency: | LA Co Fire Health Hazmat Division |
| Incident Date: | 7/13/2014 |
| Admin Agency: | Not reported |
| Amount: | Not reported |
| Contained: | Yes |
| Site Type: | Storm Drain, Ballona Creek |
| E Date: | Not reported |
| Substance: | Chromic Acid |
| Quantity Released: | 1000 |
| Unknown: | Not reported |
| Substance #2: | Not reported |
| Substance #3: | Not reported |
| Evacuations: | Not reported |
| Number of Injuries: | Fire |
| Number of Fatalities: | 1 |
| #1 Pipeline: | No |
| #2 Pipeline: | No |
| #3 Pipeline: | No |

Map ID
Direction
Distance
Elevation

MAP FINDINGS

Site

Database(s)

EDR ID Number
EPA ID Number

HIGHLAND PLATING COMPANY (Continued)

S101582581

#1 Vessel >= 300 Tons: No
#2 Vessel >= 300 Tons: No
#3 Vessel >= 300 Tons: No
Evacs: No
Injuries: Other
Fatals: Yes
Comments: Not reported
Description: RP states that due to a structure fire chromic acid and fire fighting water release into a storm drain. Storm water assessment in progress. One fire fighter exposed to plating solution.

EMI:

Name: HIGHLAND PLATING CO INC
Address: 1001 N ORANGE DR
City,State,Zip: LOS ANGELES, CA 90038
Year: 1987
County Code: 19
Air Basin: SC
Facility ID: 9238
Air District Name: SC
SIC Code: 3471
Air District Name: SOUTH COAST AQMD
Community Health Air Pollution Info System: Not reported
Consolidated Emission Reporting Rule: Not reported
Total Organic Hydrocarbon Gases Tons/Yr: 0
Reactive Organic Gases Tons/Yr: 0
Carbon Monoxide Emissions Tons/Yr: 0
NOX - Oxides of Nitrogen Tons/Yr: 0
SOX - Oxides of Sulphur Tons/Yr: 0
Particulate Matter Tons/Yr: 0
Part. Matter 10 Micrometers and Smlr Tons/Yr:0

Name: HIGHLAND PLATING CO
Address: 1001 N ORANGE DR
City,State,Zip: LOS ANGELES, CA 90038
Year: 1993
County Code: 19
Air Basin: SC
Facility ID: 67757
Air District Name: SC
SIC Code: 3471
Air District Name: SOUTH COAST AQMD
Community Health Air Pollution Info System: Not reported
Consolidated Emission Reporting Rule: Not reported
Total Organic Hydrocarbon Gases Tons/Yr: 10
Reactive Organic Gases Tons/Yr: 4
Carbon Monoxide Emissions Tons/Yr: 0
NOX - Oxides of Nitrogen Tons/Yr: 1
SOX - Oxides of Sulphur Tons/Yr: 0
Particulate Matter Tons/Yr: 0
Part. Matter 10 Micrometers and Smlr Tons/Yr:0

Name: HIGHLAND PLATING CO
Address: 1001 N ORANGE DR
City,State,Zip: LOS ANGELES, CA 90038
Year: 1995

Map ID
Direction
Distance
Elevation

MAP FINDINGS

Site

Database(s)

EDR ID Number
EPA ID Number

HIGHLAND PLATING COMPANY (Continued)

S101582581

County Code: 19
Air Basin: SC
Facility ID: 67757
Air District Name: SC
SIC Code: 3471
Air District Name: SOUTH COAST AQMD
Community Health Air Pollution Info System: Not reported
Consolidated Emission Reporting Rule: Not reported
Total Organic Hydrocarbon Gases Tons/Yr: 10
Reactive Organic Gases Tons/Yr: 4
Carbon Monoxide Emissions Tons/Yr: 0
NOX - Oxides of Nitrogen Tons/Yr: 1
SOX - Oxides of Sulphur Tons/Yr: 0
Particulate Matter Tons/Yr: 0
Part. Matter 10 Micrometers and Smlr Tons/Yr:0

Name: HIGHLAND PLATING CO
Address: 1001 N ORANGE DR
City,State,Zip: LOS ANGELES, CA 90038
Year: 1996
County Code: 19
Air Basin: SC
Facility ID: 67757
Air District Name: SC
SIC Code: 3471
Air District Name: SOUTH COAST AQMD
Community Health Air Pollution Info System: Not reported
Consolidated Emission Reporting Rule: Not reported
Total Organic Hydrocarbon Gases Tons/Yr: 9
Reactive Organic Gases Tons/Yr: 5
Carbon Monoxide Emissions Tons/Yr: 0
NOX - Oxides of Nitrogen Tons/Yr: 1
SOX - Oxides of Sulphur Tons/Yr: 0
Particulate Matter Tons/Yr: 0
Part. Matter 10 Micrometers and Smlr Tons/Yr:0

Name: HIGHLAND PLATING CO
Address: 1001 N ORANGE DR
City,State,Zip: LOS ANGELES, CA 90038
Year: 1997
County Code: 19
Air Basin: SC
Facility ID: 67757
Air District Name: SC
SIC Code: 3471
Air District Name: SOUTH COAST AQMD
Community Health Air Pollution Info System: Not reported
Consolidated Emission Reporting Rule: Not reported
Total Organic Hydrocarbon Gases Tons/Yr: 10
Reactive Organic Gases Tons/Yr: 4
Carbon Monoxide Emissions Tons/Yr: 0
NOX - Oxides of Nitrogen Tons/Yr: 1
SOX - Oxides of Sulphur Tons/Yr: 0
Particulate Matter Tons/Yr: 0
Part. Matter 10 Micrometers and Smlr Tons/Yr:0

Name: HIGHLAND PLATING CO

Map ID
Direction
Distance
Elevation

MAP FINDINGS

Site

Database(s)

EDR ID Number
EPA ID Number

HIGHLAND PLATING COMPANY (Continued)

S101582581

Address: 1001 N ORANGE DR
City,State,Zip: LOS ANGELES, CA 90038
Year: 1998
County Code: 19
Air Basin: SC
Facility ID: 67757
Air District Name: SC
SIC Code: 3471
Air District Name: SOUTH COAST AQMD
Community Health Air Pollution Info System: Not reported
Consolidated Emission Reporting Rule: Not reported
Total Organic Hydrocarbon Gases Tons/Yr: 7
Reactive Organic Gases Tons/Yr: 3
Carbon Monoxide Emissions Tons/Yr: 0
NOX - Oxides of Nitrogen Tons/Yr: 1
SOX - Oxides of Sulphur Tons/Yr: 0
Particulate Matter Tons/Yr: 0
Part. Matter 10 Micrometers and Smllr Tons/Yr:0

Name: HIGHLAND PLATING CO
Address: 1001 N ORANGE DR
City,State,Zip: LOS ANGELES, CA 90038
Year: 1999
County Code: 19
Air Basin: SC
Facility ID: 67757
Air District Name: SC
SIC Code: 3471
Air District Name: SOUTH COAST AQMD
Community Health Air Pollution Info System: Not reported
Consolidated Emission Reporting Rule: Not reported
Total Organic Hydrocarbon Gases Tons/Yr: 10
Reactive Organic Gases Tons/Yr: 4
Carbon Monoxide Emissions Tons/Yr: 0
NOX - Oxides of Nitrogen Tons/Yr: 1
SOX - Oxides of Sulphur Tons/Yr: 0
Particulate Matter Tons/Yr: 0
Part. Matter 10 Micrometers and Smllr Tons/Yr:0

Name: HIGHLAND PLATING CO
Address: 1001 N ORANGE DR
City,State,Zip: LOS ANGELES, CA 90038
Year: 2000
County Code: 19
Air Basin: SC
Facility ID: 67757
Air District Name: SC
SIC Code: 3471
Air District Name: SOUTH COAST AQMD
Community Health Air Pollution Info System: Not reported
Consolidated Emission Reporting Rule: Not reported
Total Organic Hydrocarbon Gases Tons/Yr: 10
Reactive Organic Gases Tons/Yr: 4
Carbon Monoxide Emissions Tons/Yr: 0
NOX - Oxides of Nitrogen Tons/Yr: 1
SOX - Oxides of Sulphur Tons/Yr: 0
Particulate Matter Tons/Yr: 0

Map ID
Direction
Distance
Elevation

MAP FINDINGS

Site

Database(s)

EDR ID Number
EPA ID Number

HIGHLAND PLATING COMPANY (Continued)

S101582581

Part. Matter 10 Micrometers and Smlr Tons/Yr:0

Name: HIGHLAND PLATING CO
Address: 1001 N ORANGE DR
City,State,Zip: LOS ANGELES, CA 90038
Year: 2001
County Code: 19
Air Basin: SC
Facility ID: 67757
Air District Name: SC
SIC Code: 3471
Air District Name: SOUTH COAST AQMD
Community Health Air Pollution Info System: Not reported
Consolidated Emission Reporting Rule: Not reported
Total Organic Hydrocarbon Gases Tons/Yr: 10
Reactive Organic Gases Tons/Yr: 4
Carbon Monoxide Emissions Tons/Yr: 0
NOX - Oxides of Nitrogen Tons/Yr: 1
SOX - Oxides of Sulphur Tons/Yr: 0
Particulate Matter Tons/Yr: 0
Part. Matter 10 Micrometers and Smlr Tons/Yr:0

Name: HIGHLAND PLATING CO
Address: 1001 N ORANGE DR
City,State,Zip: LOS ANGELES, CA 90038
Year: 2002
County Code: 19
Air Basin: SC
Facility ID: 67757
Air District Name: SC
SIC Code: 3471
Air District Name: SOUTH COAST AQMD
Community Health Air Pollution Info System: Not reported
Consolidated Emission Reporting Rule: Not reported
Total Organic Hydrocarbon Gases Tons/Yr: 0
Reactive Organic Gases Tons/Yr: 0
Carbon Monoxide Emissions Tons/Yr: 0
NOX - Oxides of Nitrogen Tons/Yr: 0
SOX - Oxides of Sulphur Tons/Yr: 0
Particulate Matter Tons/Yr: 0
Part. Matter 10 Micrometers and Smlr Tons/Yr:0

Name: HIGHLAND PLATING CO
Address: 1001 N ORANGE DR
City,State,Zip: LOS ANGELES, CA 90038
Year: 2003
County Code: 19
Air Basin: SC
Facility ID: 67757
Air District Name: SC
SIC Code: 3471
Air District Name: SOUTH COAST AQMD
Community Health Air Pollution Info System: Not reported
Consolidated Emission Reporting Rule: Not reported
Total Organic Hydrocarbon Gases Tons/Yr: 0
Reactive Organic Gases Tons/Yr: 0
Carbon Monoxide Emissions Tons/Yr: 0

Map ID
Direction
Distance
Elevation

MAP FINDINGS

Site

Database(s)

EDR ID Number
EPA ID Number

HIGHLAND PLATING COMPANY (Continued)

S101582581

NOX - Oxides of Nitrogen Tons/Yr: 0
SOX - Oxides of Sulphur Tons/Yr: 0
Particulate Matter Tons/Yr: 0
Part. Matter 10 Micrometers and Smlr Tons/Yr:0

Name: HIGHLAND PLATING CO
Address: 1001 N ORANGE DR
City,State,Zip: LOS ANGELES, CA 90038
Year: 2004
County Code: 19
Air Basin: SC
Facility ID: 67757
Air District Name: SC
SIC Code: 3471
Air District Name: SOUTH COAST AQMD
Community Health Air Pollution Info System: Not reported
Consolidated Emission Reporting Rule: Not reported
Total Organic Hydrocarbon Gases Tons/Yr: 0.225384
Reactive Organic Gases Tons/Yr: 0.18
Carbon Monoxide Emissions Tons/Yr: 0.4137
NOX - Oxides of Nitrogen Tons/Yr: 0.4925
SOX - Oxides of Sulphur Tons/Yr: 0.002951
Particulate Matter Tons/Yr: 0.0381885
Part. Matter 10 Micrometers and Smlr Tons/Yr:0.04

Name: HIGHLAND PLATING CO
Address: 1001 N ORANGE DR
City,State,Zip: LOS ANGELES, CA 90038
Year: 2005
County Code: 19
Air Basin: SC
Facility ID: 67757
Air District Name: SC
SIC Code: 3471
Air District Name: SOUTH COAST AQMD
Community Health Air Pollution Info System: Not reported
Consolidated Emission Reporting Rule: Not reported
Total Organic Hydrocarbon Gases Tons/Yr: .0902
Reactive Organic Gases Tons/Yr: .07315584
Carbon Monoxide Emissions Tons/Yr: .431
NOX - Oxides of Nitrogen Tons/Yr: .513
SOX - Oxides of Sulphur Tons/Yr: .00308
Particulate Matter Tons/Yr: .03924437
Part. Matter 10 Micrometers and Smlr Tons/Yr:.0390464303

Name: HIGHLAND PLATING CO
Address: 1001 N ORANGE DR
City,State,Zip: LOS ANGELES, CA 90038
Year: 2006
County Code: 19
Air Basin: SC
Facility ID: 67757
Air District Name: SC
SIC Code: 3471
Air District Name: SOUTH COAST AQMD
Community Health Air Pollution Info System: Not reported
Consolidated Emission Reporting Rule: Not reported

Map ID
Direction
Distance
Elevation

MAP FINDINGS

Site

Database(s)

EDR ID Number
EPA ID Number

HIGHLAND PLATING COMPANY (Continued)

S101582581

Total Organic Hydrocarbon Gases Tons/Yr: .4472487539780850901
Reactive Organic Gases Tons/Yr: .407
Carbon Monoxide Emissions Tons/Yr: .404
NOX - Oxides of Nitrogen Tons/Yr: .481
SOX - Oxides of Sulphur Tons/Yr: .003
Particulate Matter Tons/Yr: .042
Part. Matter 10 Micrometers and Smlr Tons/Yr: .03795

Name: HIGHLAND PLATING CO
Address: 1001 N ORANGE DR
City,State,Zip: LOS ANGELES, CA 90038
Year: 2007
County Code: 19
Air Basin: SC
Facility ID: 67757
Air District Name: SC
SIC Code: 3471
Air District Name: SOUTH COAST AQMD
Community Health Air Pollution Info System: Not reported
Consolidated Emission Reporting Rule: Not reported
Total Organic Hydrocarbon Gases Tons/Yr: .4472487539780850901
Reactive Organic Gases Tons/Yr: .407
Carbon Monoxide Emissions Tons/Yr: .404
NOX - Oxides of Nitrogen Tons/Yr: .481
SOX - Oxides of Sulphur Tons/Yr: .003
Particulate Matter Tons/Yr: .042
Part. Matter 10 Micrometers and Smlr Tons/Yr: .03795

Name: HIGHLAND PLATING CO
Address: 1001 N ORANGE DR
City,State,Zip: LOS ANGELES, CA 90038
Year: 2008
County Code: 19
Air Basin: SC
Facility ID: 67757
Air District Name: SC
SIC Code: 3471
Air District Name: SOUTH COAST AQMD
Community Health Air Pollution Info System: Not reported
Consolidated Emission Reporting Rule: Not reported
Total Organic Hydrocarbon Gases Tons/Yr: 2.352716360016649649
Reactive Organic Gases Tons/Yr: .63
Carbon Monoxide Emissions Tons/Yr: 22.51
NOX - Oxides of Nitrogen Tons/Yr: 1.82
SOX - Oxides of Sulphur Tons/Yr: .006105
Particulate Matter Tons/Yr: .0827619565
Part. Matter 10 Micrometers and Smlr Tons/Yr: .080224771735

Name: HIGHLAND PLATING CO
Address: 1001 N ORANGE DR
City,State,Zip: LOS ANGELES, CA 90038
Year: 2009
County Code: 19
Air Basin: SC
Facility ID: 67757
Air District Name: SC
SIC Code: 3471

Map ID
Direction
Distance
Elevation

MAP FINDINGS

Site

Database(s)

EDR ID Number
EPA ID Number

HIGHLAND PLATING COMPANY (Continued)

S101582581

Air District Name: SOUTH COAST AQMD
Community Health Air Pollution Info System: Not reported
Consolidated Emission Reporting Rule: Not reported
Total Organic Hydrocarbon Gases Tons/Yr: 0.0961839692130632
Reactive Organic Gases Tons/Yr: 8.014999999999999E-2
Carbon Monoxide Emissions Tons/Yr: 0.28999999999999998
NOX - Oxides of Nitrogen Tons/Yr: 0.33118999999999998
SOX - Oxides of Sulphur Tons/Yr: 0.002013
Particulate Matter Tons/Yr: 2.0049999999999998E-2
Part. Matter 10 Micrometers and Smlr Tons/Yr:0.0200497

Name: HIGHLAND PLATING CO
Address: 1001 N ORANGE DR
City,State,Zip: LOS ANGELES, CA 90038
Year: 2010
County Code: 19
Air Basin: SC
Facility ID: 67757
Air District Name: SC
SIC Code: 3471
Air District Name: SOUTH COAST AQMD
Community Health Air Pollution Info System: Not reported
Consolidated Emission Reporting Rule: Not reported
Total Organic Hydrocarbon Gases Tons/Yr: 0.472272591680029
Reactive Organic Gases Tons/Yr: 0.44173000000000001
Carbon Monoxide Emissions Tons/Yr: 0.28308
NOX - Oxides of Nitrogen Tons/Yr: 0.1348
SOX - Oxides of Sulphur Tons/Yr: 2.0200000000000001E-3
Particulate Matter Tons/Yr: 2.9139999999999999E-2
Part. Matter 10 Micrometers and Smlr Tons/Yr:2.6280700000000001E-2

Name: HIGHLAND PLATING CO
Address: 1001 N ORANGE DR
City,State,Zip: LOS ANGELES, CA 90038
Year: 2011
County Code: 19
Air Basin: SC
Facility ID: 67757
Air District Name: SC
SIC Code: 3471
Air District Name: SOUTH COAST AQMD
Community Health Air Pollution Info System: Not reported
Consolidated Emission Reporting Rule: Not reported
Total Organic Hydrocarbon Gases Tons/Yr: 0.57736837908
Reactive Organic Gases Tons/Yr: 0.54471
Carbon Monoxide Emissions Tons/Yr: 0.29274
NOX - Oxides of Nitrogen Tons/Yr: 0.1394
SOX - Oxides of Sulphur Tons/Yr: 0.00209
Particulate Matter Tons/Yr: 0.02719
Part. Matter 10 Micrometers and Smlr Tons/Yr:0.0266149

WDS:

Name: HIGHLAND PLATING COMPANY
Address: 1001 N ORANGE DR
City: LOS ANGELES
Facility ID: 4 19I009263
Facility Type: Other - Does not fall into the category of Municipal/Domestic,

Map ID
Direction
Distance
Elevation

MAP FINDINGS

Site

Database(s)

EDR ID Number
EPA ID Number

HIGHLAND PLATING COMPANY (Continued)

S101582581

Facility Status: Industrial, Agricultural or Solid Waste (Class I, II or III)
Active - Any facility with a continuous or seasonal discharge that is under Waste Discharge Requirements.

NPDES Number: CAS000001 The 1st 2 characters designate the state. The remaining 7 are assigned by the Regional Board

Subregion: 4

Facility Telephone: Not reported

Facility Contact: Not reported

Agency Name: HIGHLAND PLATING COMPANY

Agency Address: Not reported

Agency City,St,Zip: 0

Agency Contact: Not reported

Agency Telephone: Not reported

Agency Type: Not reported

SIC Code: 0

SIC Code 2: Not reported

Primary Waste Type: Not reported

Primary Waste: Not reported

Waste Type2: Not reported

Waste2: Not reported

Primary Waste Type: Not reported

Secondary Waste: Not reported

Secondary Waste Type: Not reported

Design Flow: 0

Baseline Flow: 0

Reclamation: Not reported

POTW: Not reported

Treat To Water: Minor Threat to Water Quality. A violation of a regional board order should cause a relatively minor impairment of beneficial uses compared to a major or minor threat. Not: All nurds without a TTWQ will be considered a minor threat to water quality unless coded at a higher Level. A Zero (0) may be used to code those NURDS that are found to represent no threat to water quality.

Complexity: Category C - Facilities having no waste treatment systems, such as cooling water dischargers or those who must comply through best management practices, facilities with passive waste treatment and disposal systems, such as septic systems with subsurface disposal, or dischargers having waste storage systems with land disposal such as dairy waste ponds.

CERS:
Name: HIGHLAND PLATING CO
Address: 1001 NORTH ORANGE DRIVE
City,State,Zip: LOS ANGELES, CA 90038-2382
Site ID: 472359
CERS ID: 110000473620
CERS Description: US EPA Air Emission Inventory System (EIS)

Affiliation:
Affiliation Type Desc: Environmental Contact
Entity Name: MATRIN ZAMORA
Entity Title: Not reported
Affiliation Address: 1001 N ORANGE DR
Affiliation City: LOSANGELES
Affiliation State: Not reported
Affiliation Country: Not reported
Affiliation Zip: Not reported

Map ID
Direction
Distance
Elevation

MAP FINDINGS

Site

Database(s)

EDR ID Number
EPA ID Number

HIGHLAND PLATING COMPANY (Continued)

S101582581

Affiliation Phone: Not reported

Affiliation Type Desc: Environmental Contact
Entity Name: oscar malkhoo
Entity Title: environmental engineer
Affiliation Address: 1001 NORTH ORANGE DRIVE
Affiliation City: LOSANGELES
Affiliation State: CA
Affiliation Country: Not reported
Affiliation Zip: Not reported
Affiliation Phone: Not reported

Affiliation Type Desc: Public Contact
Entity Name: CHRIS FAETH
Entity Title: Not reported
Affiliation Address: Not reported
Affiliation City: Not reported
Affiliation State: Not reported
Affiliation Country: Not reported
Affiliation Zip: Not reported
Affiliation Phone: Not reported

**AM250
SW
1/2-1
0.811 mi.
4282 ft.**

**HIGHLAND PLATING CO., INC.
1001 N. ORANGE DRIVE
LOS ANGELES, CA 90038**

**ENVIROSTOR 1006815992
N/A**

Site 2 of 3 in cluster AM

**Relative:
Lower
Actual:
286 ft.**

ENVIROSTOR:
Name: HIGHLAND PLATING CO., INC.
Address: 1001 N. ORANGE DRIVE
City,State,Zip: LOS ANGELES, CA 90038
Facility ID: 71002177
Status: Refer: Other Agency
Status Date: Not reported
Site Code: Not reported
Site Type: Tiered Permit
Site Type Detailed: Tiered Permit
Acres: Not reported
NPL: NO
Regulatory Agencies: NONE SPECIFIED
Lead Agency: NONE SPECIFIED
Program Manager: Not reported
Supervisor: Not reported
Division Branch: Cleanup Chatsworth
Assembly: 50
Senate: 26
Special Program: Not reported
Restricted Use: NO
Site Mgmt Req: NONE SPECIFIED
Funding: Not reported
Latitude: 34.08911
Longitude: -118.3419
APN: NONE SPECIFIED
Past Use: NONE SPECIFIED
Potential COC: NONE SPECIFIED
Confirmed COC: NONE SPECIFIED

Map ID
Direction
Distance
Elevation

MAP FINDINGS

Site

Database(s)

EDR ID Number
EPA ID Number

HIGHLAND PLATING CO., INC. (Continued)

1006815992

Potential Description: NONE SPECIFIED
Alias Name: CAD008292153
Alias Type: EPA Identification Number
Alias Name: 110000473620
Alias Type: EPA (FRS #)
Alias Name: 71002177
Alias Type: Envirostor ID Number

Completed Info:

Completed Area Name: PROJECT WIDE
Completed Sub Area Name: Not reported
Completed Document Type: Site Inspections/Visit (Non LUR)
Completed Date: 01/15/1999
Comments: Not reported

Future Area Name: Not reported
Future Sub Area Name: Not reported
Future Document Type: Not reported
Future Due Date: Not reported
Schedule Area Name: Not reported
Schedule Sub Area Name: Not reported
Schedule Document Type: Not reported
Schedule Due Date: Not reported
Schedule Revised Date: Not reported

AM251
SW
1/2-1
0.811 mi.
4282 ft.

1001 N. ORANGE DRIVE
LOS ANGELES, CA 90028
Site 3 of 3 in cluster AM

CHMIRS S100219828
N/A

Relative:
Lower

CHMIRS:

Actual:
286 ft.

Name: Not reported
Address: 1001 N. ORANGE DRIVE
City,State,Zip: LOS ANGELES, CA 90028
OES Incident Number: 010717
OES notification: Not reported
OES Date: Not reported
OES Time: Not reported
Date Completed: 13-APR-90
Property Use: 600
Agency Id Number: 19105
Agency Incident Number: 527
Time Notified: 1555
Time Completed: 1755
Surrounding Area: 600
Estimated Temperature: 75
Property Management: P
More Than Two Substances Involved?: N
Resp Agncy Personel # Of Decontaminated: 2
Responding Agency Personel # Of Injuries: 0
Responding Agency Personel # Of Fatalities: 0
Others Number Of Decontaminated: 0
Others Number Of Injuries: 0
Others Number Of Fatalities: 0
Vehicle Make/year: Not reported
Vehicle License Number: Not reported
Vehicle State: Not reported

Map ID
 Direction
 Distance
 Elevation

MAP FINDINGS

Site

Database(s)

EDR ID Number
 EPA ID Number

(Continued)

S100219828

| | |
|----------------------------|---------------------|
| Vehicle Id Number: | Not reported |
| CA DOT PUC/ICC Number: | Not reported |
| Company Name: | Not reported |
| Reporting Officer Name/ID: | T.M. KEPHART FS27-A |
| Report Date: | 22-APR-90 |
| Facility Telephone: | 213 485-6003 |
| Waterway Involved: | Not reported |
| Waterway: | Not reported |
| Spill Site: | Not reported |
| Cleanup By: | Not reported |
| Containment: | Not reported |
| What Happened: | Not reported |
| Type: | Not reported |
| Measure: | Not reported |
| Other: | Not reported |
| Date/Time: | Not reported |
| Year: | 88-92 |
| Agency: | Not reported |
| Incident Date: | 13-APR-90 |
| Admin Agency: | Not reported |
| Amount: | Not reported |
| Contained: | Not reported |
| Site Type: | Not reported |
| E Date: | 09-MAY-91 |
| Substance: | Not reported |
| Unknown: | Not reported |
| Substance #2: | Not reported |
| Substance #3: | Not reported |
| Evacuations: | Not reported |
| Number of Injuries: | Not reported |
| Number of Fatalities: | Not reported |
| #1 Pipeline: | Not reported |
| #2 Pipeline: | Not reported |
| #3 Pipeline: | Not reported |
| #1 Vessel >= 300 Tons: | Not reported |
| #2 Vessel >= 300 Tons: | Not reported |
| #3 Vessel >= 300 Tons: | Not reported |
| Evacs: | Not reported |
| Injuries: | Not reported |
| Fatals: | Not reported |
| Comments: | Y |
| Description: | Not reported |

252
 NNW
 1/2-1
 0.812 mi.
 4287 ft.

6776 MILNER RD
 LOS ANGELES, CA 90065

CHMIRS S109040363
 N/A

Relative:
 Higher
 Actual:
 488 ft.

| | |
|----------------------|-----------------------|
| CHMIRS: | |
| Name: | Not reported |
| Address: | 6776 MILNER RD |
| City,State,Zip: | LOS ANGELES, CA 90065 |
| OES Incident Number: | 7-0285 |
| OES notification: | 01/14/2007 |
| OES Date: | Not reported |
| OES Time: | Not reported |
| Date Completed: | Not reported |

Map ID
Direction
Distance
Elevation

MAP FINDINGS

Site

Database(s)

EDR ID Number
EPA ID Number

(Continued)

S109040363

| | |
|---|----------------------------------|
| Property Use: | Not reported |
| Agency Id Number: | Not reported |
| Agency Incident Number: | Not reported |
| Time Notified: | Not reported |
| Time Completed: | Not reported |
| Surrounding Area: | Not reported |
| Estimated Temperature: | Not reported |
| Property Management: | Not reported |
| More Than Two Substances Involved?: | Not reported |
| Resp Agncy Personel # Of Decontaminated: | Not reported |
| Responding Agency Personel # Of Injuries: | Not reported |
| Responding Agency Personel # Of Fatalities: | Not reported |
| Others Number Of Decontaminated: | Not reported |
| Others Number Of Injuries: | Not reported |
| Others Number Of Fatalities: | Not reported |
| Vehicle Make/year: | Not reported |
| Vehicle License Number: | Not reported |
| Vehicle State: | Not reported |
| Vehicle Id Number: | Not reported |
| CA DOT PUC/ICC Number: | Not reported |
| Company Name: | Not reported |
| Reporting Officer Name/ID: | Not reported |
| Report Date: | Not reported |
| Facility Telephone: | Not reported |
| Waterway Involved: | Not reported |
| Waterway: | Storm Drain |
| Spill Site: | Not reported |
| Cleanup By: | Reporting Party |
| Containment: | Not reported |
| What Happened: | Not reported |
| Type: | Not reported |
| Measure: | Not reported |
| Other: | Not reported |
| Date/Time: | Not reported |
| Year: | 2007 |
| Agency: | City of Los Angeles |
| Incident Date: | 1/14/2007 12:00:00 AM |
| Admin Agency: | Los Angeles City Fire Department |
| Amount: | Not reported |
| Contained: | Yes |
| Site Type: | Road |
| E Date: | Not reported |
| Substance: | Sewage |
| Gallons: | 79 |
| Unknown: | 0 |
| Substance #2: | Not reported |
| Substance #3: | Not reported |
| Evacuations: | 0 |
| Number of Injuries: | 0 |
| Number of Fatalities: | 0 |
| #1 Pipeline: | Not reported |
| #2 Pipeline: | Not reported |
| #3 Pipeline: | Not reported |
| #1 Vessel >= 300 Tons: | Not reported |
| #2 Vessel >= 300 Tons: | Not reported |
| #3 Vessel >= 300 Tons: | Not reported |
| Evacs: | Not reported |

Map ID
 Direction
 Distance
 Elevation

MAP FINDINGS

Site

Database(s)

EDR ID Number
 EPA ID Number

(Continued)

S109040363

| | |
|--------------|--|
| Injuries: | Not reported |
| Fatals: | Not reported |
| Comments: | Not reported |
| Description: | Substance was released from a manhole due to a blockage of the mainline. |

253
WSW
1/2-1
0.815 mi.
4302 ft.

1154 N LA BREA AVE
LOS ANGELES, CA

CHMIRS S111752816
N/A

Relative:
Lower

CHMIRS:

Actual:
300 ft.

| | |
|---|---------------------|
| Name: | Not reported |
| Address: | 1154 N LA BREA AVE |
| City, State, Zip: | LOS ANGELES, CA |
| OES Incident Number: | 1-0058 |
| OES notification: | 01/04/2011 |
| OES Date: | Not reported |
| OES Time: | Not reported |
| Date Completed: | Not reported |
| Property Use: | Not reported |
| Agency Id Number: | Not reported |
| Agency Incident Number: | Not reported |
| Time Notified: | Not reported |
| Time Completed: | Not reported |
| Surrounding Area: | Not reported |
| Estimated Temperature: | Not reported |
| Property Management: | Not reported |
| More Than Two Substances Involved?: | Not reported |
| Resp Agncy Personel # Of Decontaminated: | Not reported |
| Responding Agency Personel # Of Injuries: | Not reported |
| Responding Agency Personel # Of Fatalities: | Not reported |
| Others Number Of Decontaminated: | Not reported |
| Others Number Of Injuries: | Not reported |
| Others Number Of Fatalities: | Not reported |
| Vehicle Make/year: | Not reported |
| Vehicle License Number: | Not reported |
| Vehicle State: | Not reported |
| Vehicle Id Number: | Not reported |
| CA DOT PUC/ICC Number: | Not reported |
| Company Name: | Not reported |
| Reporting Officer Name/ID: | Not reported |
| Report Date: | Not reported |
| Facility Telephone: | Not reported |
| Waterway Involved: | Yes |
| Waterway: | Storm Drain |
| Spill Site: | Merchant/Business |
| Cleanup By: | Unknown |
| Containment: | Not reported |
| What Happened: | Not reported |
| Type: | Not reported |
| Measure: | Gal(s) |
| Other: | Not reported |
| Date/Time: | 1500 |
| Year: | 2011 |
| Agency: | Citizen |
| Incident Date: | 1/4/2011 |

Map ID
 Direction
 Distance
 Elevation

MAP FINDINGS

Site

Database(s)

EDR ID Number
 EPA ID Number

(Continued)

S111752816

| | |
|------------------------|--|
| Admin Agency: | Los Angeles City Fire Department |
| Amount: | Not reported |
| Contained: | No |
| Site Type: | Storm Drain |
| E Date: | Not reported |
| Substance: | Paint mixed with water |
| Quantity Released: | Unk |
| Unknown: | Not reported |
| Substance #2: | Not reported |
| Substance #3: | Not reported |
| Evacuations: | Not reported |
| Number of Injuries: | Not reported |
| Number of Fatalities: | Not reported |
| #1 Pipeline: | Not reported |
| #2 Pipeline: | Not reported |
| #3 Pipeline: | Not reported |
| #1 Vessel >= 300 Tons: | Not reported |
| #2 Vessel >= 300 Tons: | Not reported |
| #3 Vessel >= 300 Tons: | Not reported |
| Evacs: | Not reported |
| Injuries: | Not reported |
| Fatals: | Not reported |
| Comments: | Not reported |
| Description: | Paint running in the gutter from an auto body shop Not reported |

254
NNE
1/2-1
0.816 mi.
4309 ft.

**2003 VISTA DEL MAR, ABOVE FRANKLIN
 HOLLYWOOD, CA**

CHMIRS S105659570
N/A

Relative:
Higher
Actual:
460 ft.

| | |
|---|------------------------------------|
| CHMIRS: | |
| Name: | Not reported |
| Address: | 2003 VISTA DEL MAR, ABOVE FRANKLIN |
| City,State,Zip: | HOLLYWOOD, CA |
| OES Incident Number: | 9-4299 |
| OES notification: | 10/09/1999 |
| OES Date: | Not reported |
| OES Time: | Not reported |
| Date Completed: | Not reported |
| Property Use: | Not reported |
| Agency Id Number: | Not reported |
| Agency Incident Number: | Not reported |
| Time Notified: | Not reported |
| Time Completed: | Not reported |
| Surrounding Area: | Not reported |
| Estimated Temperature: | Not reported |
| Property Management: | Not reported |
| More Than Two Substances Involved?: | Not reported |
| Resp Agncy Personel # Of Decontaminated: | Not reported |
| Responding Agency Personel # Of Injuries: | Not reported |
| Responding Agency Personel # Of Fatalities: | Not reported |
| Others Number Of Decontaminated: | Not reported |
| Others Number Of Injuries: | Not reported |
| Others Number Of Fatalities: | Not reported |
| Vehicle Make/year: | Not reported |
| Vehicle License Number: | Not reported |

Map ID
 Direction
 Distance
 Elevation

MAP FINDINGS

Site

Database(s)

EDR ID Number
 EPA ID Number

(Continued)

S105659570

| | |
|----------------------------|--|
| Vehicle State: | Not reported |
| Vehicle Id Number: | Not reported |
| CA DOT PUC/ICC Number: | Not reported |
| Company Name: | Not reported |
| Reporting Officer Name/ID: | Not reported |
| Report Date: | Not reported |
| Facility Telephone: | Not reported |
| Waterway Involved: | Yes |
| Waterway: | Storm Drian |
| Spill Site: | Not reported |
| Cleanup By: | Unknown |
| Containment: | Not reported |
| What Happened: | Not reported |
| Type: | Not reported |
| Measure: | Not reported |
| Other: | Not reported |
| Date/Time: | Not reported |
| Year: | 1999 |
| Agency: | Citizen |
| Incident Date: | 9/10/199912:00:00 AM |
| Admin Agency: | L. A. County Fire Prevention |
| Amount: | Not reported |
| Contained: | No |
| Site Type: | Road |
| E Date: | Not reported |
| Substance: | Unk |
| Unknown: | 0 |
| Substance #2: | Not reported |
| Substance #3: | Not reported |
| Evacuations: | 0 |
| Number of Injuries: | 0 |
| Number of Fatalities: | 0 |
| #1 Pipeline: | Not reported |
| #2 Pipeline: | Not reported |
| #3 Pipeline: | Not reported |
| #1 Vessel >= 300 Tons: | Not reported |
| #2 Vessel >= 300 Tons: | Not reported |
| #3 Vessel >= 300 Tons: | Not reported |
| Evacs: | Not reported |
| Injuries: | Not reported |
| Fatals: | Not reported |
| Comments: | Not reported |
| Description: | Neighbor is cleaning rugs (as a business) in their garage and letting the waste chemical and waste water flow down the gutter. Ongoing off and on. |

255
 NE
 1/2-1
 0.840 mi.
 4436 ft.

**5987 FRANKLIN AVE
 LOS ANGELES, CA 90031**

**CHMIRS S105882695
 N/A**

**Relative:
 Higher
 Actual:
 441 ft.**

CHMIRS:
 Name: Not reported
 Address: 5987 FRANKLIN AVE
 City,State,Zip: LOS ANGELES, CA 90031
 OES Incident Number: 2-0773

Map ID
Direction
Distance
Elevation

MAP FINDINGS

Site

Database(s)

EDR ID Number
EPA ID Number

(Continued)

S105882695

| | |
|---|----------------------------------|
| OES notification: | 02/09/2002 |
| OES Date: | Not reported |
| OES Time: | Not reported |
| Date Completed: | Not reported |
| Property Use: | Not reported |
| Agency Id Number: | Not reported |
| Agency Incident Number: | Not reported |
| Time Notified: | Not reported |
| Time Completed: | Not reported |
| Surrounding Area: | Not reported |
| Estimated Temperature: | Not reported |
| Property Management: | Not reported |
| More Than Two Substances Involved?: | Not reported |
| Resp Agency Personel # Of Decontaminated: | Not reported |
| Responding Agency Personel # Of Injuries: | Not reported |
| Responding Agency Personel # Of Fatalities: | Not reported |
| Others Number Of Decontaminated: | Not reported |
| Others Number Of Injuries: | Not reported |
| Others Number Of Fatalities: | Not reported |
| Vehicle Make/year: | Not reported |
| Vehicle License Number: | Not reported |
| Vehicle State: | Not reported |
| Vehicle Id Number: | Not reported |
| CA DOT PUC/ICC Number: | Not reported |
| Company Name: | Not reported |
| Reporting Officer Name/ID: | Not reported |
| Report Date: | Not reported |
| Facility Telephone: | Not reported |
| Waterway Involved: | No |
| Waterway: | Not reported |
| Spill Site: | Not reported |
| Cleanup By: | Unknown |
| Containment: | Not reported |
| What Happened: | Not reported |
| Type: | Not reported |
| Measure: | Not reported |
| Other: | Not reported |
| Date/Time: | Not reported |
| Year: | 2002 |
| Agency: | NRC |
| Incident Date: | 2/9/200212:00:00 AM |
| Admin Agency: | Los Angeles City Fire Department |
| Amount: | Not reported |
| Contained: | Unknown |
| Site Type: | Residence |
| E Date: | Not reported |
| Substance: | Sewage |
| Gallons: | 3386 |
| Unknown: | 0 |
| Substance #2: | Not reported |
| Substance #3: | Not reported |
| Evacuations: | 0 |
| Number of Injuries: | 0 |
| Number of Fatalities: | 0 |
| #1 Pipeline: | Not reported |
| #2 Pipeline: | Not reported |
| #3 Pipeline: | Not reported |

Map ID
 Direction
 Distance
 Elevation

MAP FINDINGS

Site

Database(s)

EDR ID Number
 EPA ID Number

(Continued)

S105882695

| | |
|------------------------|--|
| #1 Vessel >= 300 Tons: | Not reported |
| #2 Vessel >= 300 Tons: | Not reported |
| #3 Vessel >= 300 Tons: | Not reported |
| Evacs: | Not reported |
| Injuries: | Not reported |
| Fatals: | Not reported |
| Comments: | Not reported |
| Description: | Per the NRC: 6 inch sewage line blocked with grease caused an overflow of sewage into a private residence. |

256
 East
 1/2-1
 0.843 mi.
 4449 ft.

**CENTRAL LOS ANGELES HS #1 AKA METROMEDIA
 SUNSET/VAN NESS AVENUE
 LOS ANGELES, CA 90027**

**ENVIROSTOR S107736102
 SCH N/A**

**Relative:
 Higher
 Actual:
 364 ft.**

ENVIROSTOR:
 Name: CENTRAL LOS ANGELES HS #1 AKA METROMEDIA
 Address: SUNSET/VAN NESS AVENUE
 City,State,Zip: LOS ANGELES, CA 90027
 Facility ID: 19990041
 Status: Certified
 Status Date: 07/02/2002
 Site Code: 304185
 Site Type: School Cleanup
 Site Type Detailed: School
 Acres: 12
 NPL: NO
 Regulatory Agencies: SMBRP
 Lead Agency: SMBRP
 Program Manager: Not reported
 Supervisor: Shahir Haddad
 Division Branch: Southern California Schools & Brownfields Outreach
 Assembly: 53
 Senate: 24
 Special Program: Not reported
 Restricted Use: NO
 Site Mgmt Req: NONE SPECIFIED
 Funding: School District
 Latitude: 34.09795
 Longitude: -118.3155
 APN: NONE SPECIFIED
 Past Use: * UNKNOWN
 Potential COC: Arsenic TPH-diesel
 Confirmed COC: NONE SPECIFIED
 Potential Description: SOIL
 Alias Name: CENTRAL LOS ANGELES HIGH SCH. #1 (PROP)
 Alias Type: Alternate Name
 Alias Name: CENTRAL LOS ANGELES HIGH SCHOOL #1
 Alias Type: Alternate Name
 Alias Name: LAUSD-NEW H.S.#1 METRO MEDIA/VCA
 Alias Type: Alternate Name
 Alias Name: LOS ANGELES UNIFIED SCHOOL DISTRICT
 Alias Type: Alternate Name
 Alias Name: 110033619546
 Alias Type: EPA (FRS #)
 Alias Name: 304185

Map ID
Direction
Distance
Elevation

MAP FINDINGS

Site

Database(s)

EDR ID Number
EPA ID Number

CENTRAL LOS ANGELES HS #1 AKA METROMEDIA (Continued)

S107736102

Alias Type: Project Code (Site Code)
Alias Name: 19990041
Alias Type: Envirostor ID Number

Completed Info:

Completed Area Name: PROJECT WIDE
Completed Sub Area Name: Not reported
Completed Document Type: Preliminary Endangerment Assessment Report
Completed Date: 10/01/2001
Comments: Not reported

Completed Area Name: PROJECT WIDE
Completed Sub Area Name: Not reported
Completed Document Type: Removal Action Completion Report
Completed Date: 12/12/2001
Comments: Approximately 136 cubic yards of soil were removed. Based on confirmation sampling, the estimated mean for surface soil based on 95% UCL was 0.860 mg/kg and for subsurface 1.91 mg/kg. Based on this, residual arsenic levels are below the cleanup goal.

Completed Area Name: PROJECT WIDE
Completed Sub Area Name: Not reported
Completed Document Type: Removal Action Workplan
Completed Date: 12/07/2001
Comments: RAW/CEQA - DTSC approved the Removal Action Workplan for the removal of arsenic contaminated soil. CEQA completed.

Completed Area Name: PROJECT WIDE
Completed Sub Area Name: Not reported
Completed Document Type: Supplemental Site Investigation Report
Completed Date: 05/01/2003
Comments: Not reported

Completed Area Name: PROJECT WIDE
Completed Sub Area Name: Not reported
Completed Document Type: Supplemental Site Investigation Report
Completed Date: 07/24/2003
Comments: approved.

Completed Area Name: PROJECT WIDE
Completed Sub Area Name: Not reported
Completed Document Type: Supplemental Site Investigation Workplan
Completed Date: 11/21/2002
Comments: Not reported

Completed Area Name: PROJECT WIDE
Completed Sub Area Name: Not reported
Completed Document Type: Technical Report
Completed Date: 08/07/2003
Comments: Not reported

Completed Area Name: PROJECT WIDE
Completed Sub Area Name: Not reported
Completed Document Type: Environmental Oversight Agreement
Completed Date: 02/10/2000
Comments: LAUSD MASTER OVERSIGHT AGREEMENT (DOCKET NO. HSA-A 99/00-051) EXECUTED ON 2/10/00. As part of the Master Oversight Agreement between DTSC and the Los Angeles Unified School District (LAUSD),

Map ID
Direction
Distance
Elevation

MAP FINDINGS

Site

Database(s)

EDR ID Number
EPA ID Number

CENTRAL LOS ANGELES HS #1 AKA METROMEDIA (Continued)

S107736102

DTSC will provide oversight for a Preliminary Endangerment Assessment (PEA) for the proposed Central Los Angeles High School No. 1 site (aka Metromedia)

Completed Area Name: PROJECT WIDE
Completed Sub Area Name: Not reported
Completed Document Type: Certification
Completed Date: 07/02/2002
Comments: DTSC has determined that all appropriate response actions have been completed, that all acceptable engineering practices were implemented and that no further removal/remedial action is necessary, specific only to the removal around the underground storage tank. Additional sampling will be conducted post- demolition near on-site hydraulic elevators and residential structures. For Arsenic only. FA for hydraulic elevators and lead

Completed Area Name: PROJECT WIDE
Completed Sub Area Name: Not reported
Completed Document Type: CEQA - Notice of Exemption
Completed Date: 12/10/2001
Comments: Not reported

Completed Area Name: PROJECT WIDE
Completed Sub Area Name: Not reported
Completed Document Type: Cost Recovery Closeout Memo
Completed Date: 08/13/2003
Comments: Not reported

Future Area Name: Not reported
Future Sub Area Name: Not reported
Future Document Type: Not reported
Future Due Date: Not reported
Schedule Area Name: Not reported
Schedule Sub Area Name: Not reported
Schedule Document Type: Not reported
Schedule Due Date: Not reported
Schedule Revised Date: Not reported

SCH:

Name: CENTRAL LOS ANGELES HS #1 AKA METROMEDIA
Address: SUNSET/VAN NESS AVENUE
City,State,Zip: LOS ANGELES, CA 90027
Facility ID: 19990041
Site Type: School Cleanup
Site Type Detail: School
Site Mgmt. Req.: NONE SPECIFIED
Acres: 12
National Priorities List: NO
Cleanup Oversight Agencies: SMBRP
Lead Agency: SMBRP
Lead Agency Description: DTSC - Site Cleanup Program
Project Manager: Not reported
Supervisor: Shahir Haddad
Division Branch: Southern California Schools & Brownfields Outreach
Site Code: 304185
Assembly: 53

Map ID
Direction
Distance
Elevation

MAP FINDINGS

Site

Database(s)

EDR ID Number
EPA ID Number

CENTRAL LOS ANGELES HS #1 AKA METROMEDIA (Continued)

S107736102

Senate: 24
Special Program Status: Not reported
Status: Certified
Status Date: 07/02/2002
Restricted Use: NO
Funding: School District
Latitude: 34.09795
Longitude: -118.3155
APN: NONE SPECIFIED
Past Use: * UNKNOWN
Potential COC: Arsenic, Arsenic, TPH-diesel
Confirmed COC: NONE SPECIFIED
Potential Description: SOIL
Alias Name: CENTRAL LOS ANGELES HIGH SCH. #1 (PROP)
Alias Type: Alternate Name
Alias Name: CENTRAL LOS ANGELES HIGH SCHOOL #1
Alias Type: Alternate Name
Alias Name: LAUSD-NEW H.S.#1 METRO MEDIA/VCA
Alias Type: Alternate Name
Alias Name: LOS ANGELES UNIFIED SCHOOL DISTRICT
Alias Type: Alternate Name
Alias Name: 110033619546
Alias Type: EPA (FRS #)
Alias Name: 304185
Alias Type: Project Code (Site Code)
Alias Name: 19990041
Alias Type: Envirostor ID Number

Completed Info:

Completed Area Name: PROJECT WIDE
Completed Sub Area Name: Not reported
Completed Document Type: Preliminary Endangerment Assessment Report
Completed Date: 10/01/2001
Comments: Not reported

Completed Area Name: PROJECT WIDE
Completed Sub Area Name: Not reported
Completed Document Type: Removal Action Completion Report
Completed Date: 12/12/2001
Comments: Approximately 136 cubic yards of soil were removed. Based on confirmation sampling, the estimated mean for surface soil based on 95% UCL was 0.860 mg/kg and for subsurface 1.91 mg/kg. Based on this, residual arsenic levels are below the cleanup goal.

Completed Area Name: PROJECT WIDE
Completed Sub Area Name: Not reported
Completed Document Type: Removal Action Workplan
Completed Date: 12/07/2001
Comments: RAW/CEQA - DTSC approved the Removal Action Workplan for the removal of arsenic contaminated soil. CEQA completed.

Completed Area Name: PROJECT WIDE
Completed Sub Area Name: Not reported
Completed Document Type: Supplemental Site Investigation Report
Completed Date: 05/01/2003
Comments: Not reported

Completed Area Name: PROJECT WIDE

Map ID
Direction
Distance
Elevation

MAP FINDINGS

Site

Database(s)

EDR ID Number
EPA ID Number

CENTRAL LOS ANGELES HS #1 AKA METROMEDIA (Continued)

S107736102

Completed Sub Area Name: Not reported
Completed Document Type: Supplemental Site Investigation Report
Completed Date: 07/24/2003
Comments: approved.

Completed Area Name: PROJECT WIDE
Completed Sub Area Name: Not reported
Completed Document Type: Supplemental Site Investigation Workplan
Completed Date: 11/21/2002
Comments: Not reported

Completed Area Name: PROJECT WIDE
Completed Sub Area Name: Not reported
Completed Document Type: Technical Report
Completed Date: 08/07/2003
Comments: Not reported

Completed Area Name: PROJECT WIDE
Completed Sub Area Name: Not reported
Completed Document Type: Environmental Oversight Agreement
Completed Date: 02/10/2000
Comments: LAUSD MASTER OVERSIGHT AGREEMENT (DOCKET NO. HSA-A 99/00-051) EXECUTED ON 2/10/00. As part of the Master Oversight Agreement between DTSC and the Los Angeles Unified School District (LAUSD), DTSC will provide oversight for a Preliminary Endangerment Assessment (PEA) for the proposed Central Los Angeles High School No. 1 site (aka Metromedia)

Completed Area Name: PROJECT WIDE
Completed Sub Area Name: Not reported
Completed Document Type: Certification
Completed Date: 07/02/2002
Comments: DTSC has determined that all appropriate response actions have been completed, that all acceptable engineering practices were implemented and that no further removal/remedial action is necessary, specific only to the removal around the underground storage tank. Additional sampling will be conducted post- demolition near on-site hydraulic elevators and residential structures. For Arsenic only. FA for hydraulic elevators and lead

Completed Area Name: PROJECT WIDE
Completed Sub Area Name: Not reported
Completed Document Type: CEQA - Notice of Exemption
Completed Date: 12/10/2001
Comments: Not reported

Completed Area Name: PROJECT WIDE
Completed Sub Area Name: Not reported
Completed Document Type: Cost Recovery Closeout Memo
Completed Date: 08/13/2003
Comments: Not reported

Future Area Name: Not reported
Future Sub Area Name: Not reported
Future Document Type: Not reported
Future Due Date: Not reported
Schedule Area Name: Not reported

Map ID
Direction
Distance
Elevation

MAP FINDINGS

Site

Database(s)

EDR ID Number
EPA ID Number

CENTRAL LOS ANGELES HS #1 AKA METROMEDIA (Continued)

S107736102

Schedule Sub Area Name: Not reported
Schedule Document Type: Not reported
Schedule Due Date: Not reported
Schedule Revised Date: Not reported

AN257
NE
1/2-1
0.869 mi.
4590 ft.

1956 BEACHWOOD
HOLLYWOOD, CA

CHMIRS S108401125
N/A

Site 1 of 2 in cluster AN

Relative:
Higher

Actual:
468 ft.

CHMIRS:
Name: Not reported
Address: 1956 BEACHWOOD
City,State,Zip: HOLLYWOOD, CA
OES Incident Number: 5-0335
OES notification: 01/12/2005
OES Date: Not reported
OES Time: Not reported
Date Completed: Not reported
Property Use: Not reported
Agency Id Number: Not reported
Agency Incident Number: Not reported
Time Notified: Not reported
Time Completed: Not reported
Surrounding Area: Not reported
Estimated Temperature: Not reported
Property Management: Not reported
More Than Two Substances Involved?: Not reported
Resp Agncy Personel # Of Decontaminated: Not reported
Responding Agency Personel # Of Injuries: Not reported
Responding Agency Personel # Of Fatalities: Not reported
Others Number Of Decontaminated: Not reported
Others Number Of Injuries: Not reported
Others Number Of Fatalities: Not reported
Vehicle Make/year: Not reported
Vehicle License Number: Not reported
Vehicle State: Not reported
Vehicle Id Number: Not reported
CA DOT PUC/ICC Number: Not reported
Company Name: Not reported
Reporting Officer Name/ID: Not reported
Report Date: Not reported
Facility Telephone: Not reported
Waterway Involved: Not reported
Waterway: LA River
Spill Site: Not reported
Cleanup By: Reporting Party
Containment: Not reported
What Happened: Not reported
Type: Not reported
Measure: Not reported
Other: Not reported
Date/Time: Not reported
Year: 2005
Agency: City of Los Angeles
Incident Date: 1/9/2005 12:00:00 AM
Admin Agency: L. A. County Fire Prevention

Map ID
 Direction
 Distance
 Elevation

MAP FINDINGS

Site

Database(s)

EDR ID Number
 EPA ID Number

(Continued)

S108401125

| | |
|------------------------|------------------------------------|
| Amount: | Not reported |
| Contained: | Yes |
| Site Type: | Road |
| E Date: | Not reported |
| Substance: | Sewage |
| Gallons: | 5857 |
| Unknown: | 0 |
| Substance #2: | Not reported |
| Substance #3: | Not reported |
| Evacuations: | 0 |
| Number of Injuries: | 0 |
| Number of Fatalities: | 0 |
| #1 Pipeline: | Not reported |
| #2 Pipeline: | Not reported |
| #3 Pipeline: | Not reported |
| #1 Vessel >= 300 Tons: | Not reported |
| #2 Vessel >= 300 Tons: | Not reported |
| #3 Vessel >= 300 Tons: | Not reported |
| Evacs: | Not reported |
| Injuries: | Not reported |
| Fatals: | Not reported |
| Comments: | Not reported |
| Description: | Excessive rain caused the release. |

258
WSW
1/2-1
0.883 mi.
4663 ft.

ESSEX MONARCH SITE
7113 & 7119 SANTA MONICA BOULEVARD AND 111 N. LA BREA AVENUE
WEST HOLLYWOOD, CA 90046

ENVIROSTOR **S111752597**
VCP **N/A**

Relative:
Lower
Actual:
291 ft.

ENVIROSTOR:

| | |
|----------------------|--|
| Name: | ESSEX MONARCH SITE |
| Address: | 7113 & 7119 SANTA MONICA BOULEVARD AND 111 N. LA BREA AVENUE |
| City,State,Zip: | WEST HOLLYWOOD, CA 90046 |
| Facility ID: | 60001653 |
| Status: | No Further Action |
| Status Date: | 08/12/2014 |
| Site Code: | 301555 |
| Site Type: | Voluntary Cleanup |
| Site Type Detailed: | Voluntary Cleanup |
| Acres: | 1.4 |
| NPL: | NO |
| Regulatory Agencies: | SMBRP |
| Lead Agency: | SMBRP |
| Program Manager: | Jess Villamayor |
| Supervisor: | Philip Chandler |
| Division Branch: | Cleanup Chatsworth |
| Assembly: | 42 |
| Senate: | 26 |
| Special Program: | Voluntary Cleanup Program |
| Restricted Use: | NO |
| Site Mgmt Req: | NONE SPECIFIED |
| Funding: | Responsible Party |
| Latitude: | 34.09115 |
| Longitude: | -118.3447 |
| APN: | NONE SPECIFIED |
| Past Use: | NONE SPECIFIED |
| Potential COC: | NONE SPECIFIED |

Map ID
Direction
Distance
Elevation

MAP FINDINGS

Site

Database(s)

EDR ID Number
EPA ID Number

ESSEX MONARCH SITE (Continued)

S111752597

Confirmed COC: NONE SPECIFIED
Potential Description: NONE SPECIFIED
Alias Name: Santa Monica Apartments
Alias Type: Former Project ID
Alias Name: 301555
Alias Type: Project Code (Site Code)
Alias Name: 60001653
Alias Type: Envirostor ID Number

Completed Info:

Completed Area Name: PROJECT WIDE
Completed Sub Area Name: Not reported
Completed Document Type: Voluntary Cleanup Agreement
Completed Date: 01/17/2013
Comments: VCA for review and evaluation of previous site characterization data

Completed Area Name: PROJECT WIDE
Completed Sub Area Name: Not reported
Completed Document Type: Site Characterization Report
Completed Date: 06/18/2013
Comments: Not reported

Completed Area Name: PROJECT WIDE
Completed Sub Area Name: Not reported
Completed Document Type: Risk Assessment Report
Completed Date: 02/26/2014
Comments: Not reported

Completed Area Name: PROJECT WIDE
Completed Sub Area Name: Not reported
Completed Document Type: Voluntary Cleanup Agreement Termination Notification
Completed Date: 06/27/2014
Comments: Not reported

Future Area Name: Not reported
Future Sub Area Name: Not reported
Future Document Type: Not reported
Future Due Date: Not reported
Schedule Area Name: Not reported
Schedule Sub Area Name: Not reported
Schedule Document Type: Not reported
Schedule Due Date: Not reported
Schedule Revised Date: Not reported

VCP:

Name: ESSEX MONARCH SITE
Address: 7113 & 7119 SANTA MONICA BOULEVARD AND 111 N. LA BREA AVENUE
City,State,Zip: WEST HOLLYWOOD, CA 90046
Facility ID: 60001653
Site Type: Voluntary Cleanup
Site Type Detail: Voluntary Cleanup
Site Mgmt. Req.: NONE SPECIFIED
Acres: 1.4
National Priorities List: NO
Cleanup Oversight Agencies: SMBRP
Lead Agency: SMBRP
Lead Agency Description: DTSC - Site Cleanup Program

Map ID
Direction
Distance
Elevation

MAP FINDINGS

Site

Database(s)

EDR ID Number
EPA ID Number

ESSEX MONARCH SITE (Continued)

S111752597

Project Manager: Jess Villamayor
Supervisor: Philip Chandler
Division Branch: Cleanup Chatsworth
Site Code: 301555
Assembly: 42
Senate: 26
Special Programs Code: Voluntary Cleanup Program
Status: No Further Action
Status Date: 08/12/2014
Restricted Use: NO
Funding: Responsible Party
Lat/Long: 34.09115 / -118.3447
APN: NONE SPECIFIED
Past Use: NONE SPECIFIED
Potential COC: NONE SPECIFIED
Confirmed COC: NONE SPECIFIED
Potential Description: NONE SPECIFIED
Alias Name: Santa Monica Apartments
Alias Type: Former Project ID
Alias Name: 301555
Alias Type: Project Code (Site Code)
Alias Name: 60001653
Alias Type: Envirostor ID Number

Completed Info:

Completed Area Name: PROJECT WIDE
Completed Sub Area Name: Not reported
Completed Document Type: Voluntary Cleanup Agreement
Completed Date: 01/17/2013
Comments: VCA for review and evaluation of previous site characterization data

Completed Area Name: PROJECT WIDE
Completed Sub Area Name: Not reported
Completed Document Type: Site Characterization Report
Completed Date: 06/18/2013
Comments: Not reported

Completed Area Name: PROJECT WIDE
Completed Sub Area Name: Not reported
Completed Document Type: Risk Assessment Report
Completed Date: 02/26/2014
Comments: Not reported

Completed Area Name: PROJECT WIDE
Completed Sub Area Name: Not reported
Completed Document Type: Voluntary Cleanup Agreement Termination Notification
Completed Date: 06/27/2014
Comments: Not reported

Future Area Name: Not reported
Future Sub Area Name: Not reported
Future Document Type: Not reported
Future Due Date: Not reported
Schedule Area Name: Not reported
Schedule Sub Area Name: Not reported
Schedule Document Type: Not reported
Schedule Due Date: Not reported
Schedule Revised Date: Not reported

Map ID
Direction
Distance
Elevation

MAP FINDINGS

Site

Database(s)

EDR ID Number
EPA ID Number

259
SW
1/2-1
0.884 mi.
4665 ft.

951 NORTH SYCAMORE AVENUE, MOLE-RICHARDSON COMPANY
HOLLYWOOD, CA 90038

CHMIRS S109041182
N/A

Relative:
Lower

CHMIRS:

Actual:
281 ft.

Name: Not reported
Address: 951 NORTH SYCAMORE AVENUE, MOLE-RICHARDSON COMPANY
City,State,Zip: HOLLYWOOD, CA 90038
OES Incident Number: 7-6808
OES notification: 11/05/2007
OES Date: Not reported
OES Time: Not reported
Date Completed: Not reported
Property Use: Not reported
Agency Id Number: Not reported
Agency Incident Number: Not reported
Time Notified: Not reported
Time Completed: Not reported
Surrounding Area: Not reported
Estimated Temperature: Not reported
Property Management: Not reported
More Than Two Substances Involved?: Not reported
Resp Agncy Personel # Of Decontaminated: Not reported
Responding Agency Personel # Of Injuries: Not reported
Responding Agency Personel # Of Fatalities: Not reported
Others Number Of Decontaminated: Not reported
Others Number Of Injuries: Not reported
Others Number Of Fatalities: Not reported
Vehicle Make/year: Not reported
Vehicle License Number: Not reported
Vehicle State: Not reported
Vehicle Id Number: Not reported
CA DOT PUC/ICC Number: Not reported
Company Name: Not reported
Reporting Officer Name/ID: Not reported
Report Date: Not reported
Facility Telephone: Not reported
Waterway Involved: Not reported
Waterway: Private property monitoring wells that do not reach outside waterways
Spill Site: Not reported
Cleanup By: Fire Dept.
Containment: Not reported
What Happened: Not reported
Type: Not reported
Measure: Not reported
Other: Not reported
Date/Time: Not reported
Year: 2007
Agency: Remediation Sciences Inc.
Incident Date: 1/1/1995 12:00:00 AM
Admin Agency: L. A. County Fire Prevention
Amount: Not reported
Contained: Yes
Site Type: Industrial Plant
E Date: Not reported
Substance: Chlorinated Solvent
Gallons: 0.000000

Map ID
 Direction
 Distance
 Elevation

MAP FINDINGS

Site

Database(s)

EDR ID Number
 EPA ID Number

(Continued)

S109041182

| | |
|------------------------|---|
| Unknown: | 0 |
| Substance #2: | Not reported |
| Substance #3: | Not reported |
| Evacuations: | 0 |
| Number of Injuries: | 0 |
| Number of Fatalities: | 0 |
| #1 Pipeline: | Not reported |
| #2 Pipeline: | Not reported |
| #3 Pipeline: | Not reported |
| #1 Vessel >= 300 Tons: | Not reported |
| #2 Vessel >= 300 Tons: | Not reported |
| #3 Vessel >= 300 Tons: | Not reported |
| Evacs: | Not reported |
| Injuries: | Not reported |
| Fatals: | Not reported |
| Comments: | Not reported |
| Description: | HISTORICAL REPORT: Caller states while doing investigation on Mole-Richardson Company's property, they discovered storage tanks that did not belong to them. There are 6 underground storage tanks (UST) that contained the substance but an unknown amount reached the sub surface and ground water. |

260
 NNE
 1/2-1
 0.888 mi.
 4688 ft.

2064 N. ARGYLE AVE
 HOLLYWOOD, CA 90065

CHMIRS S109037218
 N/A

Relative:
 Higher
 Actual:
 519 ft.

| | |
|---|---------------------|
| CHMIRS: | |
| Name: | Not reported |
| Address: | 2064 N. ARGYLE AVE |
| City,State,Zip: | HOLLYWOOD, CA 90065 |
| OES Incident Number: | 7-0135 |
| OES notification: | 01/07/2007 |
| OES Date: | Not reported |
| OES Time: | Not reported |
| Date Completed: | Not reported |
| Property Use: | Not reported |
| Agency Id Number: | Not reported |
| Agency Incident Number: | Not reported |
| Time Notified: | Not reported |
| Time Completed: | Not reported |
| Surrounding Area: | Not reported |
| Estimated Temperature: | Not reported |
| Property Management: | Not reported |
| More Than Two Substances Involved?: | Not reported |
| Resp Agncy Personel # Of Decontaminated: | Not reported |
| Responding Agency Personel # Of Injuries: | Not reported |
| Responding Agency Personel # Of Fatalities: | Not reported |
| Others Number Of Decontaminated: | Not reported |
| Others Number Of Injuries: | Not reported |
| Others Number Of Fatalities: | Not reported |
| Vehicle Make/year: | Not reported |
| Vehicle License Number: | Not reported |
| Vehicle State: | Not reported |
| Vehicle Id Number: | Not reported |

Map ID
 Direction
 Distance
 Elevation

MAP FINDINGS

Site

Database(s)

EDR ID Number
 EPA ID Number

(Continued)

S109037218

| | |
|----------------------------|---|
| CA DOT PUC/ICC Number: | Not reported |
| Company Name: | Not reported |
| Reporting Officer Name/ID: | Not reported |
| Report Date: | Not reported |
| Facility Telephone: | Not reported |
| Waterway Involved: | Not reported |
| Waterway: | Not reported |
| Spill Site: | Not reported |
| Cleanup By: | Reporting Party |
| Containment: | Not reported |
| What Happened: | Not reported |
| Type: | Not reported |
| Measure: | Not reported |
| Other: | Not reported |
| Date/Time: | Not reported |
| Year: | 2007 |
| Agency: | City of Los Angeles, Sanitation |
| Incident Date: | 1/7/2007 12:00:00 AM |
| Admin Agency: | L. A. County Fire Prevention |
| Amount: | Not reported |
| Contained: | Yes |
| Site Type: | Residence |
| E Date: | Not reported |
| Substance: | Sewage |
| Gallons: | 3770 |
| Unknown: | 0 |
| Substance #2: | Not reported |
| Substance #3: | Not reported |
| Evacuations: | 0 |
| Number of Injuries: | 0 |
| Number of Fatalities: | 0 |
| #1 Pipeline: | Not reported |
| #2 Pipeline: | Not reported |
| #3 Pipeline: | Not reported |
| #1 Vessel >= 300 Tons: | Not reported |
| #2 Vessel >= 300 Tons: | Not reported |
| #3 Vessel >= 300 Tons: | Not reported |
| Evacs: | Not reported |
| Injuries: | Not reported |
| Fatals: | Not reported |
| Comments: | Not reported |
| Description: | RP States: Roots in main line caused a spill to come up the basement of a building. |

261
 NNE
 1/2-1
 0.891 mi.
 4704 ft.

**2049 VISTA DEL MAR
 LOS ANGELES, CA 90046**

**CHMIRS S106399206
 N/A**

**Relative:
 Higher
 Actual:
 512 ft.**

| | |
|----------------------|-----------------------|
| CHMIRS: | |
| Name: | Not reported |
| Address: | 2049 VISTA DEL MAR |
| City,State,Zip: | LOS ANGELES, CA 90046 |
| OES Incident Number: | 3-5496 |
| OES notification: | 10/23/2003 |
| OES Date: | Not reported |
| OES Time: | Not reported |

Map ID
Direction
Distance
Elevation

MAP FINDINGS

Site

Database(s)

EDR ID Number
EPA ID Number

(Continued)

S106399206

| | |
|---|----------------------------------|
| Date Completed: | Not reported |
| Property Use: | Not reported |
| Agency Id Number: | Not reported |
| Agency Incident Number: | Not reported |
| Time Notified: | Not reported |
| Time Completed: | Not reported |
| Surrounding Area: | Not reported |
| Estimated Temperature: | Not reported |
| Property Management: | Not reported |
| More Than Two Substances Involved?: | Not reported |
| Resp Agency Personel # Of Decontaminated: | Not reported |
| Responding Agency Personel # Of Injuries: | Not reported |
| Responding Agency Personel # Of Fatalities: | Not reported |
| Others Number Of Decontaminated: | Not reported |
| Others Number Of Injuries: | Not reported |
| Others Number Of Fatalities: | Not reported |
| Vehicle Make/year: | Not reported |
| Vehicle License Number: | Not reported |
| Vehicle State: | Not reported |
| Vehicle Id Number: | Not reported |
| CA DOT PUC/ICC Number: | Not reported |
| Company Name: | Not reported |
| Reporting Officer Name/ID: | Not reported |
| Report Date: | Not reported |
| Facility Telephone: | Not reported |
| Waterway Involved: | Not reported |
| Waterway: | Not reported |
| Spill Site: | Not reported |
| Cleanup By: | Unknown |
| Containment: | Not reported |
| What Happened: | Not reported |
| Type: | Not reported |
| Measure: | Not reported |
| Other: | Not reported |
| Date/Time: | Not reported |
| Year: | 2003 |
| Agency: | Private Citizen |
| Incident Date: | 10/22/200312:00:00 AM |
| Admin Agency: | Los Angeles City Fire Department |
| Amount: | Not reported |
| Contained: | Yes |
| Site Type: | Residence |
| E Date: | Not reported |
| Substance: | Sewage |
| Gallons: | 0.000000 |
| Unknown: | 0 |
| Substance #2: | Not reported |
| Substance #3: | Not reported |
| Evacuations: | 0 |
| Number of Injuries: | 0 |
| Number of Fatalities: | 0 |
| #1 Pipeline: | Not reported |
| #2 Pipeline: | Not reported |
| #3 Pipeline: | Not reported |
| #1 Vessel >= 300 Tons: | Not reported |
| #2 Vessel >= 300 Tons: | Not reported |
| #3 Vessel >= 300 Tons: | Not reported |

Map ID
 Direction
 Distance
 Elevation

MAP FINDINGS

Site

Database(s)

EDR ID Number
 EPA ID Number

(Continued)

S106399206

Evacs: Not reported
 Injuries: Not reported
 Fatafs: Not reported
 Comments: Not reported
 Description: Released from the sewage main under the house. It has pooled in the front yard, about 6" deep.

262
East
1/2-1
0.900 mi.
4751 ft.

SANTA MONICA/VINE PRIMARY SITE NO. 10
FOUNTAIN AVE/VAN NESS AVE/WILTON PLACE
LOS ANGELES, CA 90028

ENVIROSTOR **S105840741**
SCH **N/A**

Relative:
Lower
Actual:
338 ft.

ENVIROSTOR:
 Name: SANTA MONICA/VINE PRIMARY SITE NO. 10
 Address: FOUNTAIN AVE/VAN NESS AVE/WILTON PLACE
 City,State,Zip: LOS ANGELES, CA 90028
 Facility ID: 19880057
 Status: Inactive - Withdrawn
 Status Date: 02/20/2013
 Site Code: 304122
 Site Type: School Investigation
 Site Type Detailed: School
 Acres: 2.7
 NPL: NO
 Regulatory Agencies: SMBRP
 Lead Agency: SMBRP
 Program Manager: Not reported
 Supervisor: Javier Hinojosa
 Division Branch: Southern California Schools & Brownfields Outreach
 Assembly: 43
 Senate: 24
 Special Program: Not reported
 Restricted Use: NO
 Site Mgmt Req: NONE SPECIFIED
 Funding: School District
 Latitude: 34.09464
 Longitude: -118.3148
 APN: NONE SPECIFIED
 Past Use: RESIDENTIAL AREA
 Potential COC: NONE SPECIFIED
 Confirmed COC: NONE SPECIFIED
 Potential Description: NONE SPECIFIED
 Alias Name: LAUSD-SANTA MONICA/VINE PRIMARY #10/CDE
 Alias Type: Alternate Name
 Alias Name: LAUSD-SANTA MONICA/VINE PRIMARY #10/VCA
 Alias Type: Alternate Name
 Alias Name: SANTA MONICA/VINE PRIMARY SITE #10
 Alias Type: Alternate Name
 Alias Name: 304053
 Alias Type: Project Code (Site Code)
 Alias Name: 304122
 Alias Type: Project Code (Site Code)
 Alias Name: 19880057
 Alias Type: Envirostor ID Number
 Completed Info:
 Completed Area Name: PROJECT WIDE

Map ID
Direction
Distance
Elevation

MAP FINDINGS

Site

Database(s)

EDR ID Number
EPA ID Number

SANTA MONICA/VINE PRIMARY SITE NO. 10 (Continued)

S105840741

Completed Sub Area Name: Not reported
Completed Document Type: Phase 1
Completed Date: 02/11/2000
Comments: Not reported

Completed Area Name: PROJECT WIDE
Completed Sub Area Name: Not reported
Completed Document Type: Environmental Oversight Agreement
Completed Date: 02/10/2000
Comments: Not reported

Completed Area Name: PROJECT WIDE
Completed Sub Area Name: Not reported
Completed Document Type: Cost Recovery Closeout Memo
Completed Date: 08/20/2002
Comments: Not reported

Future Area Name: Not reported
Future Sub Area Name: Not reported
Future Document Type: Not reported
Future Due Date: Not reported
Schedule Area Name: Not reported
Schedule Sub Area Name: Not reported
Schedule Document Type: Not reported
Schedule Due Date: Not reported
Schedule Revised Date: Not reported

SCH:

Name: SANTA MONICA/VINE PRIMARY SITE NO. 10
Address: FOUNTAIN AVE/VAN NESS AVE/WILTON PLACE
City,State,Zip: LOS ANGELES, CA 90028
Facility ID: 19880057
Site Type: School Investigation
Site Type Detail: School
Site Mgmt. Req.: NONE SPECIFIED
Acres: 2.7
National Priorities List: NO
Cleanup Oversight Agencies: SMBRP
Lead Agency: SMBRP
Lead Agency Description: DTSC - Site Cleanup Program
Project Manager: Not reported
Supervisor: Javier Hinojosa
Division Branch: Southern California Schools & Brownfields Outreach
Site Code: 304122
Assembly: 43
Senate: 24
Special Program Status: Not reported
Status: Inactive - Withdrawn
Status Date: 02/20/2013
Restricted Use: NO
Funding: School District
Latitude: 34.09464
Longitude: -118.3148
APN: NONE SPECIFIED
Past Use: RESIDENTIAL AREA
Potential COC: NONE SPECIFIED

Map ID
Direction
Distance
Elevation

MAP FINDINGS

Site

Database(s)

EDR ID Number
EPA ID Number

SANTA MONICA/VINE PRIMARY SITE NO. 10 (Continued)

S105840741

Confirmed COC: NONE SPECIFIED
Potential Description: NONE SPECIFIED
Alias Name: LAUSD-SANTA MONICA/VINE PRIMARY #10/CDE
Alias Type: Alternate Name
Alias Name: LAUSD-SANTA MONICA/VINE PRIMARY #10/VCA
Alias Type: Alternate Name
Alias Name: SANTA MONICA/VINE PRIMARY SITE #10
Alias Type: Alternate Name
Alias Name: 304053
Alias Type: Project Code (Site Code)
Alias Name: 304122
Alias Type: Project Code (Site Code)
Alias Name: 19880057
Alias Type: Envirostor ID Number

Completed Info:

Completed Area Name: PROJECT WIDE
Completed Sub Area Name: Not reported
Completed Document Type: Phase 1
Completed Date: 02/11/2000
Comments: Not reported

Completed Area Name: PROJECT WIDE
Completed Sub Area Name: Not reported
Completed Document Type: Environmental Oversight Agreement
Completed Date: 02/10/2000
Comments: Not reported

Completed Area Name: PROJECT WIDE
Completed Sub Area Name: Not reported
Completed Document Type: Cost Recovery Closeout Memo
Completed Date: 08/20/2002
Comments: Not reported

Future Area Name: Not reported
Future Sub Area Name: Not reported
Future Document Type: Not reported
Future Due Date: Not reported
Schedule Area Name: Not reported
Schedule Sub Area Name: Not reported
Schedule Document Type: Not reported
Schedule Due Date: Not reported
Schedule Revised Date: Not reported

263
West
1/2-1
0.912 mi.
4815 ft.

7176 WEST SUNSET BLVD.
HOLLYWOOD, CA

CHMIRS S118190142
N/A

Relative:
Higher
Actual:
350 ft.

CHMIRS:
Name: Not reported
Address: 7176 WEST SUNSET BLVD.
City,State,Zip: HOLLYWOOD, CA
OES Incident Number: 15-4765
OES notification: 08/16/2015
OES Date: Not reported
OES Time: Not reported

Map ID
Direction
Distance
Elevation

MAP FINDINGS

Site

Database(s)

EDR ID Number
EPA ID Number

(Continued)

S118190142

| Date Completed: | Not reported |
|---|----------------------------------|
| Property Use: | Not reported |
| Agency Id Number: | Not reported |
| Agency Incident Number: | Not reported |
| Time Notified: | Not reported |
| Time Completed: | Not reported |
| Surrounding Area: | Not reported |
| Estimated Temperature: | Not reported |
| Property Management: | Not reported |
| More Than Two Substances Involved?: | Not reported |
| Resp Agency Personel # Of Decontaminated: | Not reported |
| Responding Agency Personel # Of Injuries: | Not reported |
| Responding Agency Personel # Of Fatalities: | Not reported |
| Others Number Of Decontaminated: | Not reported |
| Others Number Of Injuries: | Not reported |
| Others Number Of Fatalities: | Not reported |
| Vehicle Make/year: | Not reported |
| Vehicle License Number: | Not reported |
| Vehicle State: | Not reported |
| Vehicle Id Number: | Not reported |
| CA DOT PUC/ICC Number: | Not reported |
| Company Name: | Not reported |
| Reporting Officer Name/ID: | Not reported |
| Report Date: | Not reported |
| Facility Telephone: | Not reported |
| Waterway Involved: | Yes |
| Waterway: | Storm Drain |
| Spill Site: | Merchant/Business |
| Cleanup By: | Co. Health |
| Containment: | Not reported |
| What Happened: | Not reported |
| Type: | Not reported |
| Measure: | Not reported |
| Other: | Not reported |
| Type: | SEWAGE |
| Measure: | Gal(s) |
| Other: | Not reported |
| Date/Time: | 1007 |
| Year: | 2015 |
| Agency: | City of LA Fire Dept |
| Incident Date: | 08/16/2015 |
| Admin Agency: | Los Angeles City Fire Department |
| Amount: | Not reported |
| Contained: | No |
| Site Type: | Storm Drain |
| E Date: | Not reported |
| Substance: | Sewage |
| Quantity Released: | 600 |
| Unknown: | Not reported |
| Substance #2: | Not reported |
| Substance #3: | Not reported |
| Evacuations: | Not reported |
| Number of Injuries: | Not reported |
| Number of Fatalities: | Not reported |
| #1 Pipeline: | No |
| #2 Pipeline: | No |
| #3 Pipeline: | No |

Map ID
Direction
Distance
Elevation

MAP FINDINGS

Site

Database(s)

EDR ID Number
EPA ID Number

(Continued)

S118190142

#1 Vessel >= 300 Tons: No
#2 Vessel >= 300 Tons: No
#3 Vessel >= 300 Tons: No
Evacs: No
Injuries: No
Fatals: No
Comments: Not reported
Description: RP states, "Had units responding to a flood to find a pipe releasing sewage at approx 10 gallons per minute for the last 60 minutes, with an estimated release of 600 gallons. This release is on going and has reached a storm drain." The Fire Departments control number for the incident is 488.

264
SSE
1/2-1
0.920 mi.
4859 ft.

MELROSE ROSSMORE SHOPPING CENTER
5782-5788 MELROSE AVE.
LOS ANGELES, CA 90038

LUST S108747443
Cortese N/A
CERS

Relative:
Lower

LUST:

Name: MELROSE ROSSMORE SHOPPING CENTER
Address: 5782-5788 MELROSE AVE.
City,State,Zip: LOS ANGELES, CA 90038
Lead Agency: LOS ANGELES RWQCB (REGION 4)
Case Type: LUST Cleanup Site
Geo Track: http://geotracker.waterboards.ca.gov/profile_report.asp?global_id=T0603755415
Global Id: T0603755415
Latitude: 34.0835
Longitude: -118.326346
Status: Open - Eligible for Closure
Status Date: 01/25/2019
Case Worker: CET
RB Case Number: 900380461
Local Agency: Not reported
File Location: Regional Board
Local Case Number: Not reported
Potential Media Affect: Aquifer used for drinking water supply
Potential Contaminants of Concern: Gasoline
Site History: Not reported

LUST:

Global Id: T0603755415
Contact Type: Regional Board Caseworker
Contact Name: CHANDRA TYLER
Organization Name: LOS ANGELES RWQCB (REGION 4)
Address: Not reported
City: R4 UNKNOWN
Email: cetyler@waterboards.ca.gov
Phone Number: Not reported

LUST:

Global Id: T0603755415
Action Type: ENFORCEMENT
Date: 09/07/2006
Action: Staff Letter

Map ID
Direction
Distance
Elevation

MAP FINDINGS

Site

Database(s)

EDR ID Number
EPA ID Number

MELROSE ROSSMORE SHOPPING CENTER (Continued)

S108747443

| | |
|--------------|-----------------------------------|
| Global Id: | T0603755415 |
| Action Type: | Other |
| Date: | 02/06/2001 |
| Action: | Leak Discovery |
| Global Id: | T0603755415 |
| Action Type: | RESPONSE |
| Date: | 10/15/2003 |
| Action: | Monitoring Report - Quarterly |
| Global Id: | T0603755415 |
| Action Type: | RESPONSE |
| Date: | 07/15/2011 |
| Action: | Monitoring Report - Semi-Annually |
| Global Id: | T0603755415 |
| Action Type: | RESPONSE |
| Date: | 01/15/2019 |
| Action: | Monitoring Report - Semi-Annually |
| Global Id: | T0603755415 |
| Action Type: | RESPONSE |
| Date: | 08/23/2019 |
| Action: | Well Destruction Report |
| Global Id: | T0603755415 |
| Action Type: | RESPONSE |
| Date: | 07/15/2018 |
| Action: | Monitoring Report - Semi-Annually |
| Global Id: | T0603755415 |
| Action Type: | RESPONSE |
| Date: | 01/15/2017 |
| Action: | Monitoring Report - Semi-Annually |
| Global Id: | T0603755415 |
| Action Type: | RESPONSE |
| Date: | 07/15/2007 |
| Action: | Monitoring Report - Quarterly |
| Global Id: | T0603755415 |
| Action Type: | RESPONSE |
| Date: | 10/15/2004 |
| Action: | Monitoring Report - Quarterly |
| Global Id: | T0603755415 |
| Action Type: | RESPONSE |
| Date: | 01/15/2012 |
| Action: | Monitoring Report - Semi-Annually |
| Global Id: | T0603755415 |
| Action Type: | RESPONSE |
| Date: | 01/15/2018 |
| Action: | Monitoring Report - Semi-Annually |
| Global Id: | T0603755415 |
| Action Type: | RESPONSE |

Map ID
Direction
Distance
Elevation

MAP FINDINGS

Site

Database(s)

EDR ID Number
EPA ID Number

MELROSE ROSSMORE SHOPPING CENTER (Continued)

S108747443

Date: 01/29/2019
Action: Well Destruction Report

Global Id: T0603755415
Action Type: RESPONSE
Date: 07/15/2016
Action: Monitoring Report - Semi-Annually

Global Id: T0603755415
Action Type: RESPONSE
Date: 05/08/2013
Action: Soil and Water Investigation Workplan - Regulator Responded

Global Id: T0603755415
Action Type: RESPONSE
Date: 07/31/2015
Action: Pilot Study / Treatability Workplan - Regulator Responded

Global Id: T0603755415
Action Type: RESPONSE
Date: 07/31/2015
Action: CAP/RAP - Final Remediation / Design Plan - Regulator Responded

Global Id: T0603755415
Action Type: RESPONSE
Date: 09/04/2014
Action: Soil Vapor Intrusion Investigation Workplan - Regulator Responded

Global Id: T0603755415
Action Type: RESPONSE
Date: 12/15/2014
Action: Soil and Water Investigation Workplan - Regulator Responded

Global Id: T0603755415
Action Type: REMEDIATION
Date: 03/19/2007
Action: Soil Vapor Extraction (SVE)

Global Id: T0603755415
Action Type: REMEDIATION
Date: 12/16/2002
Action: Other (Use Description Field)

Global Id: T0603755415
Action Type: REMEDIATION
Date: 11/17/2008
Action: Soil Vapor Extraction (SVE)

Global Id: T0603755415
Action Type: REMEDIATION
Date: 11/04/2016
Action: Soil Vapor Extraction (SVE)

Global Id: T0603755415
Action Type: REMEDIATION
Date: 12/16/2002
Action: Free Product Removal

Map ID
Direction
Distance
Elevation

MAP FINDINGS

Site

Database(s)

EDR ID Number
EPA ID Number

MELROSE ROSSMORE SHOPPING CENTER (Continued)

S108747443

Global Id: T0603755415
Action Type: RESPONSE
Date: 10/15/2005
Action: Monitoring Report - Quarterly

Global Id: T0603755415
Action Type: RESPONSE
Date: 07/15/2005
Action: Monitoring Report - Quarterly

Global Id: T0603755415
Action Type: RESPONSE
Date: 04/15/2006
Action: Monitoring Report - Quarterly

Global Id: T0603755415
Action Type: RESPONSE
Date: 07/15/2012
Action: Monitoring Report - Semi-Annually

Global Id: T0603755415
Action Type: ENFORCEMENT
Date: 02/10/2003
Action: Staff Letter

Global Id: T0603755415
Action Type: ENFORCEMENT
Date: 04/26/2002
Action: Staff Letter

Global Id: T0603755415
Action Type: Other
Date: 03/22/2002
Action: Leak Reported

Global Id: T0603755415
Action Type: RESPONSE
Date: 07/15/2006
Action: Monitoring Report - Quarterly

Global Id: T0603755415
Action Type: RESPONSE
Date: 01/15/2006
Action: Monitoring Report - Quarterly

Global Id: T0603755415
Action Type: RESPONSE
Date: 01/15/2007
Action: Monitoring Report - Quarterly

Global Id: T0603755415
Action Type: RESPONSE
Date: 10/15/2006
Action: Monitoring Report - Quarterly

Global Id: T0603755415
Action Type: RESPONSE

Map ID
Direction
Distance
Elevation

MAP FINDINGS

Site

Database(s)

EDR ID Number
EPA ID Number

MELROSE ROSSMORE SHOPPING CENTER (Continued)

S108747443

Date: 12/15/2006
Action: Soil and Water Investigation Report

Global Id: T0603755415
Action Type: RESPONSE
Date: 08/04/2006
Action: Soil and Water Investigation Workplan

Global Id: T0603755415
Action Type: RESPONSE
Date: 12/05/2012
Action: CAP/RAP - Other Report

Global Id: T0603755415
Action Type: RESPONSE
Date: 01/15/2013
Action: Monitoring Report - Semi-Annually

Global Id: T0603755415
Action Type: ENFORCEMENT
Date: 03/06/2019
Action: Notification - Preclosure

Global Id: T0603755415
Action Type: RESPONSE
Date: 10/15/2007
Action: Monitoring Report - Quarterly

Global Id: T0603755415
Action Type: RESPONSE
Date: 04/15/2008
Action: Monitoring Report - Quarterly

Global Id: T0603755415
Action Type: RESPONSE
Date: 01/15/2014
Action: Monitoring Report - Semi-Annually

Global Id: T0603755415
Action Type: RESPONSE
Date: 07/15/2008
Action: Monitoring Report - Quarterly

Global Id: T0603755415
Action Type: RESPONSE
Date: 12/05/2013
Action: Site Assessment Report

Global Id: T0603755415
Action Type: ENFORCEMENT
Date: 06/15/2009
Action: Staff Letter

Global Id: T0603755415
Action Type: ENFORCEMENT
Date: 05/06/2019
Action: Staff Letter

Map ID
Direction
Distance
Elevation

MAP FINDINGS

Site

Database(s)

EDR ID Number
EPA ID Number

MELROSE ROSSMORE SHOPPING CENTER (Continued)

S108747443

Global Id: T0603755415
Action Type: RESPONSE
Date: 04/15/2009
Action: Monitoring Report - Quarterly

Global Id: T0603755415
Action Type: RESPONSE
Date: 06/02/2009
Action: Correspondence

Global Id: T0603755415
Action Type: RESPONSE
Date: 07/06/2009
Action: Correspondence

Global Id: T0603755415
Action Type: RESPONSE
Date: 10/15/2008
Action: Monitoring Report - Quarterly

Global Id: T0603755415
Action Type: RESPONSE
Date: 04/24/2002
Action: Soil and Water Investigation Report

Global Id: T0603755415
Action Type: RESPONSE
Date: 04/15/2007
Action: Monitoring Report - Quarterly

Global Id: T0603755415
Action Type: RESPONSE
Date: 01/22/2003
Action: Soil and Water Investigation Report

Global Id: T0603755415
Action Type: RESPONSE
Date: 01/15/2008
Action: Monitoring Report - Quarterly

Global Id: T0603755415
Action Type: RESPONSE
Date: 01/15/2010
Action: Monitoring Report - Semi-Annually

Global Id: T0603755415
Action Type: RESPONSE
Date: 07/15/2014
Action: Monitoring Report - Semi-Annually

Global Id: T0603755415
Action Type: ENFORCEMENT
Date: 07/24/2002
Action: Staff Letter

Global Id: T0603755415
Action Type: ENFORCEMENT

Map ID
Direction
Distance
Elevation

MAP FINDINGS

Site

Database(s)

EDR ID Number
EPA ID Number

MELROSE ROSSMORE SHOPPING CENTER (Continued)

S108747443

Date: 10/10/2014
Action: Staff Letter

Global Id: T0603755415
Action Type: ENFORCEMENT
Date: 08/13/2015
Action: Staff Letter

Global Id: T0603755415
Action Type: RESPONSE
Date: 01/15/2009
Action: Monitoring Report - Quarterly

Global Id: T0603755415
Action Type: RESPONSE
Date: 06/28/2002
Action: Other Report / Document

Global Id: T0603755415
Action Type: RESPONSE
Date: 07/15/2010
Action: Monitoring Report - Semi-Annually

Global Id: T0603755415
Action Type: RESPONSE
Date: 05/29/2015
Action: Soil Vapor Intrusion Investigation Report

Global Id: T0603755415
Action Type: RESPONSE
Date: 07/24/2015
Action: Monitoring Report - Semi-Annually

Global Id: T0603755415
Action Type: ENFORCEMENT
Date: 04/11/2003
Action: Staff Letter

Global Id: T0603755415
Action Type: ENFORCEMENT
Date: 06/30/2015
Action: Staff Letter

Global Id: T0603755415
Action Type: RESPONSE
Date: 07/08/2002
Action: Soil and Water Investigation Workplan

Global Id: T0603755415
Action Type: RESPONSE
Date: 01/22/2003
Action: Soil and Water Investigation Workplan

Global Id: T0603755415
Action Type: RESPONSE
Date: 04/15/2003
Action: Monitoring Report - Quarterly

Map ID
Direction
Distance
Elevation

MAP FINDINGS

Site

Database(s)

EDR ID Number
EPA ID Number

MELROSE ROSSMORE SHOPPING CENTER (Continued)

S108747443

Global Id: T0603755415
Action Type: RESPONSE
Date: 01/22/2003
Action: Other Workplan

Global Id: T0603755415
Action Type: RESPONSE
Date: 03/15/2003
Action: Soil and Water Investigation Workplan

Global Id: T0603755415
Action Type: RESPONSE
Date: 01/15/2015
Action: Monitoring Report - Semi-Annually

Global Id: T0603755415
Action Type: RESPONSE
Date: 01/15/2016
Action: Remedial Progress Report

Global Id: T0603755415
Action Type: RESPONSE
Date: 01/15/2016
Action: Monitoring Report - Semi-Annually

Global Id: T0603755415
Action Type: ENFORCEMENT
Date: 03/24/2015
Action: Staff Letter

Global Id: T0603755415
Action Type: ENFORCEMENT
Date: 01/23/2015
Action: Staff Letter

Global Id: T0603755415
Action Type: RESPONSE
Date: 07/15/2003
Action: Monitoring Report - Quarterly

Global Id: T0603755415
Action Type: RESPONSE
Date: 07/15/2004
Action: Monitoring Report - Quarterly

Global Id: T0603755415
Action Type: RESPONSE
Date: 01/15/2004
Action: Monitoring Report - Quarterly

Global Id: T0603755415
Action Type: RESPONSE
Date: 01/15/2011
Action: Monitoring Report - Semi-Annually

LUST:

Global Id: T0603755415

Map ID
Direction
Distance
Elevation

MAP FINDINGS

Site

Database(s)

EDR ID Number
EPA ID Number

MELROSE ROSSMORE SHOPPING CENTER (Continued)

S108747443

Status: Open - Case Begin Date
Status Date: 02/05/2001

Global Id: T0603755415
Status: Open - Site Assessment
Status Date: 02/05/2001

Global Id: T0603755415
Status: Open - Site Assessment
Status Date: 04/11/2003

Global Id: T0603755415
Status: Open - Site Assessment
Status Date: 08/04/2006

Global Id: T0603755415
Status: Open - Remediation
Status Date: 08/13/2015

Global Id: T0603755415
Status: Open - Verification Monitoring
Status Date: 08/13/2015

Global Id: T0603755415
Status: Open - Eligible for Closure
Status Date: 01/25/2019

CORTESE:

Name: MELROSE ROSSMORE SHOPPING CENTER
Address: 5782-5788 MELROSE AVE.
City,State,Zip: LOS ANGELES, CA 90038
Region: CORTESE
Envirostor Id: Not reported
Global ID: T0603755415
Site/Facility Type: LUST CLEANUP SITE
Cleanup Status: OPEN - ELIGIBLE FOR CLOSURE
Status Date: Not reported
Site Code: Not reported
Latitude: Not reported
Longitude: Not reported
Owner: Not reported
Enf Type: Not reported
Swat R: Not reported
Flag: active
Order No: Not reported
Waste Discharge System No: Not reported
Effective Date: Not reported
Region 2: Not reported
WID Id: Not reported
Solid Waste Id No: Not reported
Waste Management Uit Name: Not reported
File Name: Active Open

CERS:

Name: MELROSE ROSSMORE SHOPPING CENTER

Map ID
Direction
Distance
Elevation

MAP FINDINGS

Site

Database(s)

EDR ID Number
EPA ID Number

MELROSE ROSSMORE SHOPPING CENTER (Continued)

S108747443

Address: 5782-5788 MELROSE AVE.
City,State,Zip: LOS ANGELES, CA 90038
Site ID: 209426
CERS ID: T0603755415
CERS Description: Leaking Underground Storage Tank Cleanup Site

Affiliation:

Affiliation Type Desc: Regional Board Caseworker
Entity Name: CHANDRA TYLER - LOS ANGELES RWQCB (REGION 4)
Entity Title: Not reported
Affiliation Address: Not reported
Affiliation City: R4 UNKNOWN
Affiliation State: CA
Affiliation Country: Not reported
Affiliation Zip: Not reported
Affiliation Phone: Not reported

**AN265
NE
1/2-1
0.922 mi.
4866 ft.**

**1973 NORTH CHEREMOYA AVE
HOLLYWOOD, CA 90028**

Site 2 of 2 in cluster AN

**CHMIRS S105630266
N/A**

**Relative:
Higher**

CHMIRS:

**Actual:
475 ft.**

Name: Not reported
Address: 1973 NORTH CHEREMOYA AVE
City,State,Zip: HOLLYWOOD, CA 90028
OES Incident Number: 0293
OES notification: Not reported
OES Date: 9/2/1993
OES Time: 08:11:55 PM
Date Completed: Not reported
Property Use: Not reported
Agency Id Number: Not reported
Agency Incident Number: Not reported
Time Notified: Not reported
Time Completed: Not reported
Surrounding Area: Not reported
Estimated Temperature: Not reported
Property Management: Not reported
More Than Two Substances Involved?: Not reported
Resp Agency Personel # Of Decontaminated: Not reported
Responding Agency Personel # Of Injuries: Not reported
Responding Agency Personel # Of Fatalities: Not reported
Others Number Of Decontaminated: Not reported
Others Number Of Injuries: Not reported
Others Number Of Fatalities: Not reported
Vehicle Make/year: Not reported
Vehicle License Number: Not reported
Vehicle State: Not reported
Vehicle Id Number: Not reported
CA DOT PUC/ICC Number: Not reported
Company Name: Not reported
Reporting Officer Name/ID: Not reported
Report Date: Not reported
Facility Telephone: Not reported
Waterway Involved: YES

Map ID
 Direction
 Distance
 Elevation

MAP FINDINGS

Site

Database(s)

EDR ID Number
 EPA ID Number

(Continued)

S105630266

| | |
|------------------------|---|
| Waterway: | Not reported |
| Spill Site: | Not reported |
| Cleanup By: | none, air release |
| Containment: | Not reported |
| What Happened: | Not reported |
| Type: | OTHER |
| Measure: | Not reported |
| Other: | Not reported |
| Date/Time: | Not reported |
| Year: | 1993 |
| Agency: | la city fire dept |
| Incident Date: | 1436/2 sep |
| Admin Agency: | Not reported |
| Amount: | 1/2 gallon |
| Contained: | NO |
| Site Type: | Not reported |
| E Date: | Not reported |
| Substance: | plant food |
| Unknown: | Not reported |
| Substance #2: | Not reported |
| Substance #3: | Not reported |
| Evacuations: | NO |
| Number of Injuries: | NO |
| Number of Fatalities: | NO |
| #1 Pipeline: | Not reported |
| #2 Pipeline: | Not reported |
| #3 Pipeline: | Not reported |
| #1 Vessel >= 300 Tons: | Not reported |
| #2 Vessel >= 300 Tons: | Not reported |
| #3 Vessel >= 300 Tons: | Not reported |
| Evacs: | Not reported |
| Injuries: | Not reported |
| Fatals: | Not reported |
| Comments: | Not reported |
| Description: | container fell off shelve and resident was contaminated |

266
ESE
1/2-1
0.922 mi.
4867 ft.

5800 SANTA MONICA BLVD
WEST HOLLYWOOD, CA 90012

CHMIRS S105650822
N/A

Relative:
Lower
Actual:
321 ft.

| | |
|-------------------------|--------------------------|
| CHMIRS: | |
| Name: | Not reported |
| Address: | 5800 SANTA MONICA BLVD |
| City,State,Zip: | WEST HOLLYWOOD, CA 90012 |
| OES Incident Number: | 7-2104 |
| OES notification: | 05/26/1997 |
| OES Date: | Not reported |
| OES Time: | Not reported |
| Date Completed: | Not reported |
| Property Use: | Not reported |
| Agency Id Number: | Not reported |
| Agency Incident Number: | Not reported |
| Time Notified: | Not reported |
| Time Completed: | Not reported |
| Surrounding Area: | Not reported |

Map ID
Direction
Distance
Elevation

MAP FINDINGS

Site

Database(s)

EDR ID Number
EPA ID Number

(Continued)

S105650822

| | |
|---|---|
| Estimated Temperature: | Not reported |
| Property Management: | Not reported |
| More Than Two Substances Involved?: | Not reported |
| Resp Agncy Personel # Of Decontaminated: | Not reported |
| Responding Agency Personel # Of Injuries: | Not reported |
| Responding Agency Personel # Of Fatalities: | Not reported |
| Others Number Of Decontaminated: | Not reported |
| Others Number Of Injuries: | Not reported |
| Others Number Of Fatalities: | Not reported |
| Vehicle Make/year: | Not reported |
| Vehicle License Number: | Not reported |
| Vehicle State: | Not reported |
| Vehicle Id Number: | Not reported |
| CA DOT PUC/ICC Number: | Not reported |
| Company Name: | Not reported |
| Reporting Officer Name/ID: | Not reported |
| Report Date: | Not reported |
| Facility Telephone: | Not reported |
| Waterway Involved: | No |
| Waterway: | Not reported |
| Spill Site: | Not reported |
| Cleanup By: | Reporting Party |
| Containment: | Not reported |
| What Happened: | Not reported |
| Type: | Not reported |
| Measure: | Not reported |
| Other: | Not reported |
| Date/Time: | Not reported |
| Year: | 1997 |
| Agency: | MTA |
| Incident Date: | 5/26/1997 12:00:00 AM |
| Admin Agency: | L. A. County Fire Prevention |
| Amount: | Not reported |
| Contained: | Yes |
| Site Type: | Service Station |
| E Date: | Not reported |
| Substance: | Diesel |
| Gallons: | 100 |
| Unknown: | 0 |
| Substance #2: | Not reported |
| Substance #3: | Not reported |
| Evacuations: | 0 |
| Number of Injuries: | 0 |
| Number of Fatalities: | 0 |
| #1 Pipeline: | Not reported |
| #2 Pipeline: | Not reported |
| #3 Pipeline: | Not reported |
| #1 Vessel >= 300 Tons: | Not reported |
| #2 Vessel >= 300 Tons: | Not reported |
| #3 Vessel >= 300 Tons: | Not reported |
| Evacs: | Not reported |
| Injuries: | Not reported |
| Fatals: | Not reported |
| Comments: | Not reported |
| Description: | Nozzle failed to shut off while fueling a vehicle |

Map ID
Direction
Distance
Elevation

MAP FINDINGS

Site

Database(s)

EDR ID Number
EPA ID Number

267
ENE
1/2-1
0.930 mi.
4908 ft.

ARCO #1247
5777 HOLLYWOOD BLVD
HOLLYWOOD, CA 90028

LUST S102424163
CHMIRS N/A
HIST CORTESE
CERS

Relative:
Higher
Actual:
394 ft.

LUST:
Name: ARCO #1247
Address: 5777 HOLLYWOOD BLVD
City,State,Zip: HOLLYWOOD, CA 90028
Lead Agency: LOS ANGELES, CITY OF
Case Type: LUST Cleanup Site
Geo Track: http://geotracker.waterboards.ca.gov/profile_report.asp?global_id=T0603700760
Global Id: T0603700760
Latitude: 34.1017571
Longitude: -118.3154338
Status: Completed - Case Closed
Status Date: 11/07/2001
Case Worker: EL
RB Case Number: 900280116
Local Agency: LOS ANGELES, CITY OF
File Location: Not reported
Local Case Number: Not reported
Potential Media Affect: Soil
Potential Contaminants of Concern: Gasoline
Site History: Not reported

LUST:
Global Id: T0603700760
Contact Type: Local Agency Caseworker
Contact Name: ELOY LUNA
Organization Name: LOS ANGELES, CITY OF
Address: 200 North Main Street, Suite 1780
City: LOS ANGELES
Email: eloy.luna@lacity.org
Phone Number: Not reported

Global Id: T0603700760
Contact Type: Regional Board Caseworker
Contact Name: YUE RONG
Organization Name: LOS ANGELES RWQCB (REGION 4)
Address: 320 W. 4TH ST., SUITE 200
City: Los Angeles
Email: yrong@waterboards.ca.gov
Phone Number: Not reported

LUST:
Global Id: T0603700760
Action Type: Other
Date: 09/13/1990
Action: Leak Stopped

Global Id: T0603700760
Action Type: Other
Date: 09/13/1990
Action: Leak Reported

Global Id: T0603700760
Action Type: Other

Map ID
Direction
Distance
Elevation

MAP FINDINGS

Site

Database(s)

EDR ID Number
EPA ID Number

ARCO #1247 (Continued)

S102424163

Date: 09/13/1990
Action: Leak Discovery

LUST:

Global Id: T0603700760
Status: Open - Case Begin Date
Status Date: 09/13/1990

Global Id: T0603700760
Status: Open - Site Assessment
Status Date: 09/13/1990

Global Id: T0603700760
Status: Completed - Case Closed
Status Date: 11/07/2001

CHMIRS:

Name: Not reported
Address: 5777 HOLLYWOOD BLVD
City,State,Zip: LOS ANGELES, CA 90028
OES Incident Number: 1-5716
OES notification: 10/09/2001
OES Date: Not reported
OES Time: Not reported
Date Completed: Not reported
Property Use: Not reported
Agency Id Number: Not reported
Agency Incident Number: Not reported
Time Notified: Not reported
Time Completed: Not reported
Surrounding Area: Not reported
Estimated Temperature: Not reported
Property Management: Not reported
More Than Two Substances Involved?: Not reported
Resp Agncy Personel # Of Decontaminated: Not reported
Responding Agency Personel # Of Injuries: Not reported
Responding Agency Personel # Of Fatalities: Not reported
Others Number Of Decontaminated: Not reported
Others Number Of Injuries: Not reported
Others Number Of Fatalities: Not reported
Vehicle Make/year: Not reported
Vehicle License Number: Not reported
Vehicle State: Not reported
Vehicle Id Number: Not reported
CA DOT PUC/ICC Number: Not reported
Company Name: Not reported
Reporting Officer Name/ID: Not reported
Report Date: Not reported
Facility Telephone: Not reported
Waterway Involved: No
Waterway: Not reported
Spill Site: Not reported
Cleanup By: Contractor
Containment: Not reported
What Happened: Not reported

Map ID
Direction
Distance
Elevation

MAP FINDINGS

Site

Database(s)

EDR ID Number
EPA ID Number

ARCO #1247 (Continued)

S102424163

Type: Not reported
Measure: Not reported
Other: Not reported
Date/Time: Not reported
Year: 2001
Agency: Atlantic Richfield Co
Incident Date: 9/4/2001 12:00:00 AM
Admin Agency: Los Angeles City Fire Department
Amount: Not reported
Contained: Yes
Site Type: Service Station
E Date: Not reported
Substance: Gasoline
Unknown: Unknown
Substance #2: Not reported
Substance #3: Not reported
Evacuations: 0
Number of Injuries: 0
Number of Fatalities: 0
#1 Pipeline: Not reported
#2 Pipeline: Not reported
#3 Pipeline: Not reported
#1 Vessel >= 300 Tons: Not reported
#2 Vessel >= 300 Tons: Not reported
#3 Vessel >= 300 Tons: Not reported
Evacs: Not reported
Injuries: Not reported
Fataals: Not reported
Comments: Not reported
Description: Soil Samples Where collected Aug 30th, 2001, during construction, indicate Hydro Carbon contamination. This collection was from a retail gasoline facility.

HIST CORTESE:

edr_fname: ARCO #1247
edr_fadd1: 5777 HOLLYWOOD
City,State,Zip: LOS ANGELES, CA
Region: CORTESE
Facility County Code: 19
Reg By: LTNKA
Reg Id: 900280116

CERS:

Name: ARCO #1247
Address: 5777 HOLLYWOOD BLVD
City,State,Zip: HOLLYWOOD, CA 90028
Site ID: 212117
CERS ID: T0603700760
CERS Description: Leaking Underground Storage Tank Cleanup Site

Affiliation:

Affiliation Type Desc: Regional Board Caseworker
Entity Name: YUE RONG - LOS ANGELES RWQCB (REGION 4)
Entity Title: Not reported
Affiliation Address: 320 W. 4TH ST., SUITE 200
Affiliation City: Los Angeles

Map ID
Direction
Distance
Elevation

MAP FINDINGS

Site

Database(s)

EDR ID Number
EPA ID Number

ARCO #1247 (Continued)

S102424163

Affiliation State: CA
Affiliation Country: Not reported
Affiliation Zip: Not reported
Affiliation Phone: Not reported

Affiliation Type Desc: Local Agency Caseworker
Entity Name: ELOY LUNA - LOS ANGELES, CITY OF
Entity Title: Not reported
Affiliation Address: 200 North Main Street, Suite 1780
Affiliation City: LOS ANGELES
Affiliation State: CA
Affiliation Country: Not reported
Affiliation Zip: Not reported
Affiliation Phone: Not reported

268
NE
1/2-1
0.938 mi.
4955 ft.

**1845 CANYON DR
LOS ANGELES, CA**

**CHMIRS S108401128
N/A**

**Relative:
Higher
Actual:
423 ft.**

CHMIRS:
Name: Not reported
Address: 1845 CANYON DR
City,State,Zip: LOS ANGELES, CA
OES Incident Number: 5-0338
OES notification: 01/12/2005
OES Date: Not reported
OES Time: Not reported
Date Completed: Not reported
Property Use: Not reported
Agency Id Number: Not reported
Agency Incident Number: Not reported
Time Notified: Not reported
Time Completed: Not reported
Surrounding Area: Not reported
Estimated Temperature: Not reported
Property Management: Not reported
More Than Two Substances Involved?: Not reported
Resp Agncy Personel # Of Decontaminated: Not reported
Responding Agency Personel # Of Injuries: Not reported
Responding Agency Personel # Of Fatalities: Not reported
Others Number Of Decontaminated: Not reported
Others Number Of Injuries: Not reported
Others Number Of Fatalities: Not reported
Vehicle Make/year: Not reported
Vehicle License Number: Not reported
Vehicle State: Not reported
Vehicle Id Number: Not reported
CA DOT PUC/ICC Number: Not reported
Company Name: Not reported
Reporting Officer Name/ID: Not reported
Report Date: Not reported
Facility Telephone: Not reported
Waterway Involved: Not reported
Waterway: LA River
Spill Site: Not reported

Map ID
 Direction
 Distance
 Elevation

MAP FINDINGS

Site

Database(s)

EDR ID Number
 EPA ID Number

(Continued)

S108401128

| | |
|------------------------|------------------------------------|
| Cleanup By: | Reporting Party |
| Containment: | Not reported |
| What Happened: | Not reported |
| Type: | Not reported |
| Measure: | Not reported |
| Other: | Not reported |
| Date/Time: | Not reported |
| Year: | 2005 |
| Agency: | City of Los Angeles |
| Incident Date: | 1/9/2005 12:00:00 AM |
| Admin Agency: | Los Angeles City Fire Department |
| Amount: | Not reported |
| Contained: | Yes |
| Site Type: | Road |
| E Date: | Not reported |
| Substance: | Sewage |
| Gallons: | 5857 |
| Unknown: | 0 |
| Substance #2: | Not reported |
| Substance #3: | Not reported |
| Evacuations: | 0 |
| Number of Injuries: | 0 |
| Number of Fatalities: | 0 |
| #1 Pipeline: | Not reported |
| #2 Pipeline: | Not reported |
| #3 Pipeline: | Not reported |
| #1 Vessel >= 300 Tons: | Not reported |
| #2 Vessel >= 300 Tons: | Not reported |
| #3 Vessel >= 300 Tons: | Not reported |
| Evacs: | Not reported |
| Injuries: | Not reported |
| Fatals: | Not reported |
| Comments: | Not reported |
| Description: | Excessive rain caused the release. |

269
 NNE
 1/2-1
 0.944 mi.
 4985 ft.

2151 ALCYONA DRIVE
 LOS ANGELES, CA

CHMIRS S110418842
 N/A

Relative:
 Higher
 Actual:
 549 ft.

| | |
|-------------------------|---------------------|
| CHMIRS: | |
| Name: | Not reported |
| Address: | 2151 ALCYONA DRIVE |
| City,State,Zip: | LOS ANGELES, CA |
| OES Incident Number: | 08-0517 |
| OES notification: | 01/17/2008 |
| OES Date: | Not reported |
| OES Time: | Not reported |
| Date Completed: | Not reported |
| Property Use: | Not reported |
| Agency Id Number: | Not reported |
| Agency Incident Number: | Not reported |
| Time Notified: | Not reported |
| Time Completed: | Not reported |
| Surrounding Area: | Not reported |
| Estimated Temperature: | Not reported |
| Property Management: | Not reported |

Map ID
Direction
Distance
Elevation

MAP FINDINGS

Site

Database(s)

EDR ID Number
EPA ID Number

(Continued)

S110418842

| | |
|---|--|
| More Than Two Substances Involved?: | Not reported |
| Resp Agency Personel # Of Decontaminated: | Not reported |
| Responding Agency Personel # Of Injuries: | Not reported |
| Responding Agency Personel # Of Fatalities: | Not reported |
| Others Number Of Decontaminated: | Not reported |
| Others Number Of Injuries: | Not reported |
| Others Number Of Fatalities: | Not reported |
| Vehicle Make/year: | Not reported |
| Vehicle License Number: | Not reported |
| Vehicle State: | Not reported |
| Vehicle Id Number: | Not reported |
| CA DOT PUC/ICC Number: | Not reported |
| Company Name: | Not reported |
| Reporting Officer Name/ID: | Not reported |
| Report Date: | Not reported |
| Facility Telephone: | Not reported |
| Waterway Involved: | No |
| Waterway: | Not reported |
| Spill Site: | Residence |
| Cleanup By: | Unknown |
| Containment: | Not reported |
| What Happened: | Not reported |
| Type: | Not reported |
| Measure: | Lbs. |
| Other: | Not reported |
| Date/Time: | 0821 |
| Year: | 2008 |
| Agency: | NRC |
| Incident Date: | 1/17/2008 |
| Admin Agency: | Not reported |
| Amount: | Not reported |
| Contained: | No |
| Site Type: | Not reported |
| E Date: | Not reported |
| Substance: | Natural Gas |
| Quantity Released: | Unknown |
| Unknown: | Not reported |
| Substance #2: | Not reported |
| Substance #3: | Not reported |
| Evacuations: | 0 |
| Number of Injuries: | 1 |
| Number of Fatalities: | 0 |
| #1 Pipeline: | Not reported |
| #2 Pipeline: | Not reported |
| #3 Pipeline: | Not reported |
| #1 Vessel >= 300 Tons: | Not reported |
| #2 Vessel >= 300 Tons: | Not reported |
| #3 Vessel >= 300 Tons: | Not reported |
| Evacs: | Not reported |
| Injuries: | Not reported |
| Fatals: | Not reported |
| Comments: | Not reported |
| Description: | Quoting the NRC report, "Caller reported that a gas meter set was struck by a truck that went out of control due to unknown causes and ignited setting fire to a private residence. Driver was sent to the hospital with injuries. Unknown |

Map ID
 Direction
 Distance
 Elevation

MAP FINDINGS

Site

Database(s)

EDR ID Number
 EPA ID Number

(Continued)

S110418842

information about the occupants of the home."
 Under REMEDIAL ACTIONS the NRC report goes on to
 state, "In the process of shutting down the
 service line, expect to have the gas controlled
 at 1030."

270
 WSW
 1/2-1
 0.949 mi.
 5012 ft.

FAITH PLATING CO.
7141 SANTA MONICA BOULEVARD
WEST HOLLYWOOD, CA 90046

ENVIROSTOR S108195962
VCP N/A

Relative:
Lower

ENVIROSTOR:

Actual:
286 ft.

Name: FAITH PLATING CO.
 Address: 7141 SANTA MONICA BOULEVARD
 City,State,Zip: WEST HOLLYWOOD, CA 90046
 Facility ID: 71002584
 Status: No Action Required
 Status Date: 02/26/2004
 Site Code: Not reported
 Site Type: Tiered Permit
 Site Type Detailed: Tiered Permit
 Acres: Not reported
 NPL: NO
 Regulatory Agencies: NONE SPECIFIED
 Lead Agency: NONE SPECIFIED
 Program Manager: Not reported
 Supervisor: Not reported
 Division Branch: Cleanup Chatsworth
 Assembly: 50
 Senate: 26
 Special Program: Not reported
 Restricted Use: NO
 Site Mgmt Req: NONE SPECIFIED
 Funding: Not reported
 Latitude: 34.09095
 Longitude: -118.3458
 APN: NONE SPECIFIED
 Past Use: NONE SPECIFIED
 Potential COC: NONE SPECIFIED
 Confirmed COC: NONE SPECIFIED
 Potential Description: NONE SPECIFIED
 Alias Name: CAD076941251
 Alias Type: EPA Identification Number
 Alias Name: 71002584
 Alias Type: Envirostor ID Number

Completed Info:

Completed Area Name: PROJECT WIDE
 Completed Sub Area Name: Not reported
 Completed Document Type: Phase 1
 Completed Date: 02/26/2004
 Comments: Not reported

Completed Area Name: PROJECT WIDE
 Completed Sub Area Name: Not reported
 Completed Document Type: Phase I Verification
 Completed Date: 02/26/2004

Map ID
Direction
Distance
Elevation

MAP FINDINGS

Site

Database(s)

EDR ID Number
EPA ID Number

FAITH PLATING CO. (Continued)

S108195962

Comments: Inspection report sent on 2/26/2004

Future Area Name: Not reported
Future Sub Area Name: Not reported
Future Document Type: Not reported
Future Due Date: Not reported
Schedule Area Name: Not reported
Schedule Sub Area Name: Not reported
Schedule Document Type: Not reported
Schedule Due Date: Not reported
Schedule Revised Date: Not reported

Name: FAITH PLATING
Address: 7141 AND 7155 SANTA MONICA BLVD.
City,State,Zip: WEST HOLLYWOOD, CA 90046
Facility ID: 60000429
Status: Active
Status Date: 08/17/2012
Site Code: 301564
Site Type: Voluntary Cleanup
Site Type Detailed: Voluntary Cleanup
Acres: 1.33
NPL: NO
Regulatory Agencies: SMBRP
Lead Agency: SMBRP
Program Manager: Don Indermill
Supervisor: Philip Chandler
Division Branch: Cleanup Chatsworth
Assembly: 50
Senate: 26
Special Program: Voluntary Cleanup Program
Restricted Use: NO
Site Mgmt Req: NONE SPECIFIED
Funding: Responsible Party
Latitude: 34.09100
Longitude: -118.3455
APN: NONE SPECIFIED
Past Use: FUEL - VEHICLE STORAGE/ REFUELING, HAZARDOUS WASTE STORAGE - TANKS/CONTAINERS, METAL FINISHING, METAL PLATING - CHROME, METAL PLATING - OTHER, OFFICE BUILDING, PAINT/DEPAINT FACILITY, VEHICLE MAINTENANCE, WASTE - INDUSTRIAL TREATMENT FACILITY, WASTE - INDUSTRIAL WASTE LINE, METAL PLATING - CHROME

Potential COC: Arsenic Asbestos Containing Materials (ACM Benzene Total Chromium (1:6 ratio Cr VI:Cr III Lead Tetrachloroethylene (PCE TPH-diesel TPH-gas TPH-MOTOR OIL Cadmium and compounds Chromium III Chromium VI Nickel 1,2,4-Trimethylbenzene 1,3,5-Trimethylbenzene Barium and compounds Chromium VI Dichlorodifluoromethane Toluene

Confirmed COC: Barium and compounds Toluene Dichlorodifluoromethane 40001-NO 1,2,4-Trimethylbenzene 1,3,5-Trimethylbenzene Tetrachloroethylene (PCE TPH-diesel TPH-gas Cadmium and compounds 30152-NO 30153-NO Nickel 30001-NO Benzene Total Chromium (1:6 ratio Cr VI:Cr III Lead TPH-MOTOR OIL Chromium VI

Potential Description: IA, OTH, SOIL, SV, OTH, SOIL
Alias Name: 110033615256
Alias Type: EPA (FRS #)
Alias Name: 301297
Alias Type: Project Code (Site Code)

Map ID
Direction
Distance
Elevation

MAP FINDINGS

Site

Database(s)

EDR ID Number
EPA ID Number

FAITH PLATING CO. (Continued)

S108195962

Alias Name: 301564
Alias Type: Project Code (Site Code)
Alias Name: 60000429
Alias Type: Envirostor ID Number

Completed Info:

Completed Area Name: PROJECT WIDE
Completed Sub Area Name: Not reported
Completed Document Type: Preliminary Endangerment Assessment Report
Completed Date: 10/25/2006
Comments: Completed and sent a response letter with attached comments to Kevin Batchelor/Hanover Properties, and PSI regarding review of the 2 PEAE reports (Phase I-III) along with a request for a new workplan.

Completed Area Name: PROJECT WIDE
Completed Sub Area Name: Not reported
Completed Document Type: Phase 1
Completed Date: 10/25/2006
Comments: Same comment as for the Phase II-III report review.

Completed Area Name: PROJECT WIDE
Completed Sub Area Name: Not reported
Completed Document Type: Site Characterization Workplan
Completed Date: 03/26/2007
Comments: DTSC letter stating that the 2nd draft of the Workplan is acceptable, provided attached comments are included in the SCR.

Completed Area Name: PROJECT WIDE
Completed Sub Area Name: Not reported
Completed Document Type: Site Characterization Report
Completed Date: 08/01/2008
Comments: Report accepted, clarification of risk and cleanup levels will be addressed in Risk Assessment.

Completed Area Name: PROJECT WIDE
Completed Sub Area Name: Not reported
Completed Document Type: Removal Action Workplan
Completed Date: 03/13/2009
Comments: Translation completed, Response to Comments sent, RAW approved.

Completed Area Name: PROJECT WIDE
Completed Sub Area Name: Not reported
Completed Document Type: Risk Assessment Report
Completed Date: 08/07/2008
Comments: Risk Assessment approved.

Completed Area Name: PROJECT WIDE
Completed Sub Area Name: Not reported
Completed Document Type: Fieldwork
Completed Date: 03/10/2008
Comments: Two monitoring wells were installed and sampled to further define Chrome 6 lateral extent.

Completed Area Name: PROJECT WIDE
Completed Sub Area Name: Not reported
Completed Document Type: Supplemental Site Investigation Report
Completed Date: 07/08/2008
Comments: Not reported

Map ID
Direction
Distance
Elevation

MAP FINDINGS

Site

Database(s)

EDR ID Number
EPA ID Number

FAITH PLATING CO. (Continued)

S108195962

Completed Area Name: PROJECT WIDE
Completed Sub Area Name: Not reported
Completed Document Type: Well Installation Workplan
Completed Date: 01/30/2008
Comments: Not reported

Completed Area Name: PROJECT WIDE
Completed Sub Area Name: Not reported
Completed Document Type: Site Characterization Report
Completed Date: 12/20/2007
Comments: Not reported

Completed Area Name: PROJECT WIDE
Completed Sub Area Name: Not reported
Completed Document Type: Voluntary Cleanup Agreement
Completed Date: 08/17/2012
Comments: Signed

Completed Area Name: PROJECT WIDE
Completed Sub Area Name: Not reported
Completed Document Type: Annual Oversight Cost Estimate
Completed Date: 10/10/2013
Comments: Sent

Completed Area Name: PROJECT WIDE
Completed Sub Area Name: Not reported
Completed Document Type: Annual Oversight Cost Estimate
Completed Date: 10/10/2013
Comments: Not reported

Completed Area Name: PROJECT WIDE
Completed Sub Area Name: Not reported
Completed Document Type: Annual Oversight Cost Estimate
Completed Date: 09/24/2014
Comments: Not reported

Completed Area Name: PROJECT WIDE
Completed Sub Area Name: Not reported
Completed Document Type: Voluntary Cleanup Agreement
Completed Date: 09/19/2006
Comments: Not reported

Completed Area Name: PROJECT WIDE
Completed Sub Area Name: Not reported
Completed Document Type: Annual Oversight Cost Estimate
Completed Date: 09/28/2018
Comments: Not reported

Completed Area Name: PROJECT WIDE
Completed Sub Area Name: Not reported
Completed Document Type: Removal Action Design
Completed Date: 09/12/2013
Comments: Approved

Completed Area Name: PROJECT WIDE
Completed Sub Area Name: Not reported
Completed Document Type: Fact Sheets

Map ID
Direction
Distance
Elevation

MAP FINDINGS

Site

Database(s)

EDR ID Number
EPA ID Number

FAITH PLATING CO. (Continued)

S108195962

Completed Date: 08/19/2008
Comments: Fact Sheet

Completed Area Name: PROJECT WIDE
Completed Sub Area Name: Not reported
Completed Document Type: Public Notice
Completed Date: 09/29/2008
Comments: Completed

Completed Area Name: PROJECT WIDE
Completed Sub Area Name: Not reported
Completed Document Type: Removal Action Completion Report
Completed Date: 10/29/2014
Comments: Sidewalk soil, vapor barrier, and groundwater monitoring for 2 years now can be worked on.

Completed Area Name: PROJECT WIDE
Completed Sub Area Name: Not reported
Completed Document Type: Other Report
Completed Date: 09/12/2013
Comments: Sampling done for further soil classification for disposal requirements.

Completed Area Name: PROJECT WIDE
Completed Sub Area Name: Not reported
Completed Document Type: Monitoring Report
Completed Date: 09/12/2013
Comments: Approved

Completed Area Name: PROJECT WIDE
Completed Sub Area Name: Not reported
Completed Document Type: Fieldwork
Completed Date: 09/17/2014
Comments: RACR submitted to verify confirmation sampling.

Completed Area Name: PROJECT WIDE
Completed Sub Area Name: Not reported
Completed Document Type: Monitoring Report
Completed Date: 06/27/2017
Comments: Not reported

Future Area Name: Not reported
Future Sub Area Name: Not reported
Future Document Type: Not reported
Future Due Date: Not reported
Schedule Area Name: PROJECT WIDE
Schedule Sub Area Name: Not reported
Schedule Document Type: Certification
Schedule Due Date: 12/30/2019
Schedule Revised Date: Not reported

VCP:

Name: FAITH PLATING
Address: 7141 AND 7155 SANTA MONICA BLVD.
City,State,Zip: WEST HOLLYWOOD, CA 90046
Facility ID: 60000429
Site Type: Voluntary Cleanup

Map ID
Direction
Distance
Elevation

MAP FINDINGS

Site

Database(s)

EDR ID Number
EPA ID Number

FAITH PLATING CO. (Continued)

S108195962

Site Type Detail: Voluntary Cleanup
Site Mgmt. Req.: NONE SPECIFIED
Acres: 1.33
National Priorities List: NO
Cleanup Oversight Agencies: SMBRP
Lead Agency: SMBRP
Lead Agency Description: DTSC - Site Cleanup Program
Project Manager: Don Indermill
Supervisor: Philip Chandler
Division Branch: Cleanup Chatsworth
Site Code: 301564
Assembly: 50
Senate: 26
Special Programs Code: Voluntary Cleanup Program
Status: Active
Status Date: 08/17/2012
Restricted Use: NO
Funding: Responsible Party
Lat/Long: 34.09100 / -118.3455
APN: NONE SPECIFIED
Past Use: FUEL - VEHICLE STORAGE/ REFUELING, HAZARDOUS WASTE STORAGE - TANKS/CONTAINERS, METAL FINISHING, METAL PLATING - CHROME, METAL PLATING - OTHER, OFFICE BUILDING, PAINT/DEPAINT FACILITY, VEHICLE MAINTENANCE, WASTE - INDUSTRIAL TREATMENT FACILITY, WASTE - INDUSTRIAL WASTE LINE, METAL PLATING - CHROME
Potential COC: 30001, 40001, 30003, 30005, 30013, 30022, 30024, 30025, 3002502, 30108, 30152, 30153, 30407, 30577, 30578, 30067, 30153, 30191, 30550
Confirmed COC: 30067,, ,30550,30191,, ,40001-NO,30577,30578,30022,30024,30025,30108,30152-NO,30153-NO,30407, 30001-NO,30003,30005,30013,3002502,, ,30153
Potential Description: IA, OTH, SOIL, SV, OTH, SOIL
Alias Name: 110033615256
Alias Type: EPA (FRS #)
Alias Name: 301297
Alias Type: Project Code (Site Code)
Alias Name: 301564
Alias Type: Project Code (Site Code)
Alias Name: 60000429
Alias Type: Envirostor ID Number
Completed Info:
Completed Area Name: PROJECT WIDE
Completed Sub Area Name: Not reported
Completed Document Type: Preliminary Endangerment Assessment Report
Completed Date: 10/25/2006
Comments: Completed and sent a response letter with attached comments to Kevin Batchelor/Hanover Properties, and PSI regarding review of the 2 PEAE reports (Phase I-III) along with a request for a new workplan.
Completed Area Name: PROJECT WIDE
Completed Sub Area Name: Not reported
Completed Document Type: Phase 1
Completed Date: 10/25/2006
Comments: Same comment as for the Phase II-III report review.
Completed Area Name: PROJECT WIDE
Completed Sub Area Name: Not reported
Completed Document Type: Site Characterization Workplan

Map ID
Direction
Distance
Elevation

MAP FINDINGS

Site

Database(s)

EDR ID Number
EPA ID Number

FAITH PLATING CO. (Continued)

S108195962

Completed Date: 03/26/2007
Comments: DTSC letter stating that the 2nd draft of the Workplan is acceptable, provided attached comments are included in the SCR.

Completed Area Name: PROJECT WIDE
Completed Sub Area Name: Not reported
Completed Document Type: Site Characterization Report
Completed Date: 08/01/2008
Comments: Report accepted, clarification of risk and cleanup levels will be addressed in Risk Assessment.

Completed Area Name: PROJECT WIDE
Completed Sub Area Name: Not reported
Completed Document Type: Removal Action Workplan
Completed Date: 03/13/2009
Comments: Translation completed, Response to Comments sent, RAW approved.

Completed Area Name: PROJECT WIDE
Completed Sub Area Name: Not reported
Completed Document Type: Risk Assessment Report
Completed Date: 08/07/2008
Comments: Risk Assessment approved.

Completed Area Name: PROJECT WIDE
Completed Sub Area Name: Not reported
Completed Document Type: Fieldwork
Completed Date: 03/10/2008
Comments: Two monitoring wells were installed and sampled to further define Chrome 6 lateral extent.

Completed Area Name: PROJECT WIDE
Completed Sub Area Name: Not reported
Completed Document Type: Supplemental Site Investigation Report
Completed Date: 07/08/2008
Comments: Not reported

Completed Area Name: PROJECT WIDE
Completed Sub Area Name: Not reported
Completed Document Type: Well Installation Workplan
Completed Date: 01/30/2008
Comments: Not reported

Completed Area Name: PROJECT WIDE
Completed Sub Area Name: Not reported
Completed Document Type: Site Characterization Report
Completed Date: 12/20/2007
Comments: Not reported

Completed Area Name: PROJECT WIDE
Completed Sub Area Name: Not reported
Completed Document Type: Voluntary Cleanup Agreement
Completed Date: 08/17/2012
Comments: Signed

Completed Area Name: PROJECT WIDE
Completed Sub Area Name: Not reported
Completed Document Type: Annual Oversight Cost Estimate

Map ID
Direction
Distance
Elevation

MAP FINDINGS

Site

Database(s)

EDR ID Number
EPA ID Number

FAITH PLATING CO. (Continued)

S108195962

Completed Date: 10/10/2013
Comments: Sent

Completed Area Name: PROJECT WIDE
Completed Sub Area Name: Not reported
Completed Document Type: Annual Oversight Cost Estimate
Completed Date: 10/10/2013
Comments: Not reported

Completed Area Name: PROJECT WIDE
Completed Sub Area Name: Not reported
Completed Document Type: Annual Oversight Cost Estimate
Completed Date: 09/24/2014
Comments: Not reported

Completed Area Name: PROJECT WIDE
Completed Sub Area Name: Not reported
Completed Document Type: Voluntary Cleanup Agreement
Completed Date: 09/19/2006
Comments: Not reported

Completed Area Name: PROJECT WIDE
Completed Sub Area Name: Not reported
Completed Document Type: Annual Oversight Cost Estimate
Completed Date: 09/28/2018
Comments: Not reported

Completed Area Name: PROJECT WIDE
Completed Sub Area Name: Not reported
Completed Document Type: Removal Action Design
Completed Date: 09/12/2013
Comments: Approved

Completed Area Name: PROJECT WIDE
Completed Sub Area Name: Not reported
Completed Document Type: Fact Sheets
Completed Date: 08/19/2008
Comments: Fact Sheet

Completed Area Name: PROJECT WIDE
Completed Sub Area Name: Not reported
Completed Document Type: Public Notice
Completed Date: 09/29/2008
Comments: Completed

Completed Area Name: PROJECT WIDE
Completed Sub Area Name: Not reported
Completed Document Type: Removal Action Completion Report
Completed Date: 10/29/2014
Comments: Sidewalk soil, vapor barrier, and groundwater monitoring for 2 years now can be worked on.

Completed Area Name: PROJECT WIDE
Completed Sub Area Name: Not reported
Completed Document Type: Other Report
Completed Date: 09/12/2013
Comments: Sampling done for further soil classification for disposal

Map ID
 Direction
 Distance
 Elevation

MAP FINDINGS

Site

Database(s)

EDR ID Number
 EPA ID Number

FAITH PLATING CO. (Continued)

S108195962

requirements.

Completed Area Name: PROJECT WIDE
 Completed Sub Area Name: Not reported
 Completed Document Type: Monitoring Report
 Completed Date: 09/12/2013
 Comments: Approved

Completed Area Name: PROJECT WIDE
 Completed Sub Area Name: Not reported
 Completed Document Type: Fieldwork
 Completed Date: 09/17/2014
 Comments: RACR submitted to verify confirmation sampling.

Completed Area Name: PROJECT WIDE
 Completed Sub Area Name: Not reported
 Completed Document Type: Monitoring Report
 Completed Date: 06/27/2017
 Comments: Not reported

Future Area Name: Not reported
 Future Sub Area Name: Not reported
 Future Document Type: Not reported
 Future Due Date: Not reported
 Schedule Area Name: PROJECT WIDE
 Schedule Sub Area Name: Not reported
 Schedule Document Type: Certification
 Schedule Due Date: 12/30/2019
 Schedule Revised Date: Not reported

271
 SSE
 1/2-1
 0.969 mi.
 5117 ft.

CHEVRON #9-8304
5700 MELROSE AVE
LOS ANGELES, CA 90038

LUST S102427393
SWEEPS UST N/A
Cortese
CERS

Relative:
Lower
Actual:
278 ft.

LUST:
 Name: FORMER CHEVRON #9-8304
 Address: 5700 MELROSE AVE.
 City, State, Zip: LOS ANGELES, CA 90038
 Lead Agency: LOS ANGELES RWQCB (REGION 4)
 Case Type: LUST Cleanup Site
 Geo Track: http://geotracker.waterboards.ca.gov/profile_report.asp?global_id=T0603778204
 Global Id: T0603778204
 Latitude: 34.0833363832294
 Longitude: -118.323973398811
 Status: Open - Verification Monitoring
 Status Date: 02/02/2007
 Case Worker: DMB
 RB Case Number: 900380389A
 Local Agency: LOS ANGELES, CITY OF
 File Location: Not reported
 Local Case Number: 1677
 Potential Media Affect: Aquifer used for drinking water supply
 Potential Contaminants of Concern: Gasoline
 Site History: Not reported

LUST:

Map ID
Direction
Distance
Elevation

MAP FINDINGS

Site

Database(s)

EDR ID Number
EPA ID Number

CHEVRON #9-8304 (Continued)

S102427393

Global Id: T0603778204
Contact Type: Regional Board Caseworker
Contact Name: DAVID M. BJOSTAD
Organization Name: LOS ANGELES RWQCB (REGION 4)
Address: 320 W. 4th Street, Suite 200
City: Los Angeles
Email: dave.bjostad@waterboards.ca.gov
Phone Number: Not reported

Global Id: T0603778204
Contact Type: Local Agency Caseworker
Contact Name: TBD
Organization Name: LOS ANGELES, CITY OF
Address: 200 N. MAIN ST. RM. 970
City: LOS ANGELES
Email: Not reported
Phone Number: 2134826528

LUST:

Global Id: T0603778204
Action Type: ENFORCEMENT
Date: 12/12/2006
Action: Staff Letter

Global Id: T0603778204
Action Type: ENFORCEMENT
Date: 08/26/2016
Action: Email Correspondence

Global Id: T0603778204
Action Type: ENFORCEMENT
Date: 05/27/2016
Action: Email Correspondence

Global Id: T0603778204
Action Type: Other
Date: 06/11/2004
Action: Leak Discovery

Global Id: T0603778204
Action Type: RESPONSE
Date: 07/15/2005
Action: Monitoring Report - Quarterly

Global Id: T0603778204
Action Type: RESPONSE
Date: 03/15/2005
Action: Soil and Water Investigation Report

Global Id: T0603778204
Action Type: RESPONSE
Date: 07/15/2011
Action: Monitoring Report - Semi-Annually

Global Id: T0603778204
Action Type: RESPONSE
Date: 10/15/2015

Map ID
Direction
Distance
Elevation

MAP FINDINGS

Site

Database(s)

EDR ID Number
EPA ID Number

CHEVRON #9-8304 (Continued)

S102427393

Action: Monitoring Report - Semi-Annually

Global Id: T0603778204
Action Type: ENFORCEMENT
Date: 03/06/2007
Action: Staff Letter

Global Id: T0603778204
Action Type: RESPONSE
Date: 01/12/2005
Action: Tank Removal Report / UST Sampling Report

Global Id: T0603778204
Action Type: RESPONSE
Date: 04/15/2005
Action: Monitoring Report - Quarterly

Global Id: T0603778204
Action Type: RESPONSE
Date: 06/15/2005
Action: Soil and Water Investigation Report

Global Id: T0603778204
Action Type: RESPONSE
Date: 01/15/2012
Action: Monitoring Report - Semi-Annually

Global Id: T0603778204
Action Type: RESPONSE
Date: 12/29/2015
Action: Request for Closure - Regulator Responded

Global Id: T0603778204
Action Type: REMEDIATION
Date: 05/01/2005
Action: Excavation

Global Id: T0603778204
Action Type: REMEDIATION
Date: 06/30/2004
Action: Excavation

Global Id: T0603778204
Action Type: REMEDIATION
Date: 06/30/2004
Action: Excavation

Global Id: T0603778204
Action Type: ENFORCEMENT
Date: 09/29/2015
Action: Technical Correspondence / Assistance / Other

Global Id: T0603778204
Action Type: RESPONSE
Date: 07/15/2012
Action: Monitoring Report - Semi-Annually

Map ID
Direction
Distance
Elevation

MAP FINDINGS

Site

Database(s)

EDR ID Number
EPA ID Number

CHEVRON #9-8304 (Continued)

S102427393

Global Id: T0603778204
Action Type: RESPONSE
Date: 01/15/2013
Action: Monitoring Report - Semi-Annually

Global Id: T0603778204
Action Type: ENFORCEMENT
Date: 08/03/2018
Action: Email Correspondence

Global Id: T0603778204
Action Type: Other
Date: 09/30/2004
Action: Leak Reported

Global Id: T0603778204
Action Type: RESPONSE
Date: 10/15/2006
Action: Monitoring Report - Quarterly

Global Id: T0603778204
Action Type: RESPONSE
Date: 01/31/2007
Action: Soil and Water Investigation Workplan

Global Id: T0603778204
Action Type: RESPONSE
Date: 10/15/2005
Action: Monitoring Report - Quarterly

Global Id: T0603778204
Action Type: RESPONSE
Date: 04/15/2006
Action: Monitoring Report - Quarterly

Global Id: T0603778204
Action Type: RESPONSE
Date: 01/15/2006
Action: Monitoring Report - Quarterly

Global Id: T0603778204
Action Type: RESPONSE
Date: 07/15/2006
Action: Monitoring Report - Quarterly

Global Id: T0603778204
Action Type: RESPONSE
Date: 12/29/2006
Action: Unknown

Global Id: T0603778204
Action Type: RESPONSE
Date: 08/09/2006
Action: Soil and Water Investigation Workplan

Global Id: T0603778204
Action Type: RESPONSE

Map ID
Direction
Distance
Elevation

MAP FINDINGS

Site

Database(s)

EDR ID Number
EPA ID Number

CHEVRON #9-8304 (Continued)

S102427393

Date: 08/14/2006
Action: Risk Assessment Report

Global Id: T0603778204
Action Type: RESPONSE
Date: 10/26/2006
Action: Interim Remedial Action Plan

Global Id: T0603778204
Action Type: RESPONSE
Date: 03/28/2007
Action: Interim Remedial Action Plan

Global Id: T0603778204
Action Type: RESPONSE
Date: 07/15/2007
Action: Well Installation Report

Global Id: T0603778204
Action Type: RESPONSE
Date: 04/15/2007
Action: Monitoring Report - Quarterly

Global Id: T0603778204
Action Type: RESPONSE
Date: 01/15/2008
Action: Monitoring Report - Quarterly

Global Id: T0603778204
Action Type: RESPONSE
Date: 07/15/2013
Action: Monitoring Report - Semi-Annually

Global Id: T0603778204
Action Type: ENFORCEMENT
Date: 09/12/2017
Action: Technical Correspondence / Assistance / Other

Global Id: T0603778204
Action Type: RESPONSE
Date: 10/15/2008
Action: Monitoring Report - Quarterly

Global Id: T0603778204
Action Type: RESPONSE
Date: 01/15/2009
Action: Monitoring Report - Quarterly

Global Id: T0603778204
Action Type: RESPONSE
Date: 04/15/2008
Action: Monitoring Report - Quarterly

Global Id: T0603778204
Action Type: RESPONSE
Date: 01/15/2014
Action: Monitoring Report - Semi-Annually

Map ID
Direction
Distance
Elevation

MAP FINDINGS

Site

Database(s)

EDR ID Number
EPA ID Number

CHEVRON #9-8304 (Continued)

S102427393

| | |
|--------------|-----------------------------------|
| Global Id: | T0603778204 |
| Action Type: | ENFORCEMENT |
| Date: | 06/15/2009 |
| Action: | Staff Letter |
| Global Id: | T0603778204 |
| Action Type: | ENFORCEMENT |
| Date: | 11/29/2016 |
| Action: | Email Correspondence |
| Global Id: | T0603778204 |
| Action Type: | ENFORCEMENT |
| Date: | 01/14/2016 |
| Action: | Email Correspondence |
| Global Id: | T0603778204 |
| Action Type: | ENFORCEMENT |
| Date: | 02/19/2016 |
| Action: | Email Correspondence |
| Global Id: | T0603778204 |
| Action Type: | RESPONSE |
| Date: | 04/15/2009 |
| Action: | Monitoring Report - Semi-Annually |
| Global Id: | T0603778204 |
| Action Type: | RESPONSE |
| Date: | 07/15/2008 |
| Action: | Monitoring Report - Quarterly |
| Global Id: | T0603778204 |
| Action Type: | RESPONSE |
| Date: | 01/15/2007 |
| Action: | Monitoring Report - Quarterly |
| Global Id: | T0603778204 |
| Action Type: | RESPONSE |
| Date: | 01/15/2015 |
| Action: | Monitoring Report - Semi-Annually |
| Global Id: | T0603778204 |
| Action Type: | RESPONSE |
| Date: | 07/15/2014 |
| Action: | Monitoring Report - Semi-Annually |
| Global Id: | T0603778204 |
| Action Type: | RESPONSE |
| Date: | 04/15/2015 |
| Action: | Monitoring Report - Semi-Annually |
| Global Id: | T0603778204 |
| Action Type: | RESPONSE |
| Date: | 04/15/2009 |
| Action: | Monitoring Report - Quarterly |
| Global Id: | T0603778204 |
| Action Type: | RESPONSE |

Map ID
Direction
Distance
Elevation

MAP FINDINGS

Site

Database(s)

EDR ID Number
EPA ID Number

CHEVRON #9-8304 (Continued)

S102427393

Date: 07/15/2009
Action: Monitoring Report - Semi-Annually

Global Id: T0603778204
Action Type: RESPONSE
Date: 10/15/2007
Action: Monitoring Report - Quarterly

Global Id: T0603778204
Action Type: RESPONSE
Date: 07/15/2010
Action: Monitoring Report - Semi-Annually

Global Id: T0603778204
Action Type: RESPONSE
Date: 07/17/2014
Action: Correspondence

Global Id: T0603778204
Action Type: RESPONSE
Date: 11/16/2014
Action: Well Installation Report

Global Id: T0603778204
Action Type: ENFORCEMENT
Date: 12/09/2004
Action: Staff Letter

Global Id: T0603778204
Action Type: RESPONSE
Date: 07/15/2015
Action: Monitoring Report - Semi-Annually

Global Id: T0603778204
Action Type: ENFORCEMENT
Date: 03/23/2005
Action: Staff Letter

Global Id: T0603778204
Action Type: ENFORCEMENT
Date: 04/29/2005
Action: Staff Letter

Global Id: T0603778204
Action Type: ENFORCEMENT
Date: 05/04/2015
Action: Technical Correspondence / Assistance / Other

Global Id: T0603778204
Action Type: RESPONSE
Date: 02/01/2005
Action: Other Report / Document

Global Id: T0603778204
Action Type: RESPONSE
Date: 02/02/2005
Action: Soil and Water Investigation Report

Map ID
Direction
Distance
Elevation

MAP FINDINGS

Site

Database(s)

EDR ID Number
EPA ID Number

CHEVRON #9-8304 (Continued)

S102427393

Global Id: T0603778204
Action Type: RESPONSE
Date: 10/15/2010
Action: Monitoring Report - Semi-Annually

Global Id: T0603778204
Action Type: RESPONSE
Date: 01/15/2011
Action: Monitoring Report - Semi-Annually

LUST:

Global Id: T0603778204
Status: Open - Case Begin Date
Status Date: 10/29/2003

Global Id: T0603778204
Status: Open - Site Assessment
Status Date: 10/29/2003

Global Id: T0603778204
Status: Open - Site Assessment
Status Date: 09/30/2004

Global Id: T0603778204
Status: Open - Site Assessment
Status Date: 04/20/2006

Global Id: T0603778204
Status: Open - Remediation
Status Date: 05/05/2006

Global Id: T0603778204
Status: Open - Site Assessment
Status Date: 08/09/2006

Global Id: T0603778204
Status: Open - Verification Monitoring
Status Date: 02/02/2007

LUST REG 4:

Region: 4
Regional Board: 04
County: Los Angeles
Facility Id: 900380389
Status: Case Closed
Substance: Gasoline
Substance Quantity: Not reported
Local Case No: Not reported
Case Type: Groundwater
Abatement Method Used at the Site: Not reported
Global ID: T0603700948
W Global ID: Not reported
Staff: MSH
Local Agency: 19050
Cross Street: LARCHMONT BLVD

Map ID
Direction
Distance
Elevation

MAP FINDINGS

Site

Database(s)

EDR ID Number
EPA ID Number

CHEVRON #9-8304 (Continued)

S102427393

Enforcement Type: EF
Date Leak Discovered: 5/1/1995
Date Leak First Reported: 5/5/1996
Date Leak Record Entered: 6/7/1996
Date Confirmation Began: Not reported
Date Leak Stopped: Not reported
Date Case Last Changed on Database: 1/5/1999
Date the Case was Closed: 12/21/1998
How Leak Discovered: Not reported
How Leak Stopped: Not reported
Cause of Leak: Not reported
Leak Source: Not reported
Operator: OLD CASE #960607-03
Water System: Not reported
Well Name: Not reported
Approx. Dist To Production Well (ft): 7308.5792299439110660117951031
Source of Cleanup Funding: Not reported
Preliminary Site Assessment Workplan Submitted: 3/13/1996
Preliminary Site Assessment Began: Not reported
Pollution Characterization Began: 4/4/1997
Remediation Plan Submitted: Not reported
Remedial Action Underway: Not reported
Post Remedial Action Monitoring Began: Not reported
Enforcement Action Date: 2/27/1998
Historical Max MTBE Date: 1/1/1965
Hist Max MTBE Conc in Groundwater: 170
Hist Max MTBE Conc in Soil: Not reported
Significant Interim Remedial Action Taken: Not reported
GW Qualifier: Not reported
Soil Qualifier: Not reported
Organization: Not reported
Owner Contact: Not reported
Responsible Party: CHEVRON USA PRODUCTS CO
RP Address: 1300 S. BEACH BLVD., LA HABRA, CA 90632-2833
Program: LUST
Lat/Long: 34.0834938 / -1
Local Agency Staff: PEJ
Beneficial Use: Not reported
Priority: LOP/LOW - MINOR OR NO POTENTIAL WATER RESOURCE IMPACT
Cleanup Fund Id: Not reported
Suspended: Not reported
Assigned Name: Not reported
Summary: QUARTERLY GW MON RPT 04/21/98 -
1ST QTR 1998 GW MON RPT 04/19/98 - 2ND QTR
1998 GW MON RPT 10/01/98 - 3RD QTR 1998 GW
MON RPT

SWEEPS UST:

Name: CHEVRON SERVICE STATION
Address: 5700 MELROSE AVE
City: LOS ANGELES
Status: Active
Comp Number: 3879
Number: 9
Board Of Equalization: 44-013192
Referral Date: 07-21-92
Action Date: 04-20-94

Map ID
Direction
Distance
Elevation

MAP FINDINGS

Site

Database(s)

EDR ID Number
EPA ID Number

CHEVRON #9-8304 (Continued)

S102427393

Created Date: 02-29-88
Owner Tank Id: Not reported
SWRCB Tank Id: 19-050-003879-000001
Tank Status: A
Capacity: 9942
Active Date: 04-20-88
Tank Use: M.V. FUEL
STG: P
Content: REG UNLEADED
Number Of Tanks: 4

Name: CHEVRON SERVICE STATION
Address: 5700 MELROSE AVE
City: LOS ANGELES
Status: Active
Comp Number: 3879
Number: 9
Board Of Equalization: 44-013192
Referral Date: 07-21-92
Action Date: 04-20-94
Created Date: 02-29-88
Owner Tank Id: Not reported
SWRCB Tank Id: 19-050-003879-000002
Tank Status: A
Capacity: 9942
Active Date: 04-20-88
Tank Use: M.V. FUEL
STG: P
Content: REG UNLEADED
Number Of Tanks: Not reported

Name: CHEVRON SERVICE STATION
Address: 5700 MELROSE AVE
City: LOS ANGELES
Status: Active
Comp Number: 3879
Number: 9
Board Of Equalization: 44-013192
Referral Date: 07-21-92
Action Date: 04-20-94
Created Date: 02-29-88
Owner Tank Id: Not reported
SWRCB Tank Id: 19-050-003879-000003
Tank Status: A
Capacity: 9942
Active Date: 04-20-88
Tank Use: M.V. FUEL
STG: P
Content: REG UNLEADED
Number Of Tanks: Not reported

Name: CHEVRON SERVICE STATION
Address: 5700 MELROSE AVE
City: LOS ANGELES
Status: Active
Comp Number: 3879
Number: 9

Map ID
Direction
Distance
Elevation

MAP FINDINGS

Site

Database(s)

EDR ID Number
EPA ID Number

CHEVRON #9-8304 (Continued)

S102427393

Board Of Equalization: 44-013192
Referral Date: 07-21-92
Action Date: 04-20-94
Created Date: 02-29-88
Owner Tank Id: Not reported
SWRCB Tank Id: 19-050-003879-000004
Tank Status: A
Capacity: 9942
Active Date: 04-20-88
Tank Use: OIL
STG: W
Content: WASTE OIL
Number Of Tanks: Not reported

CORTESE:

Name: FORMER CHEVRON #9-8304
Address: 5700 MELROSE AVE.
City,State,Zip: LOS ANGELES, CA 90038
Region: CORTESE
Envirostor Id: Not reported
Global ID: T0603778204
Site/Facility Type: LUST CLEANUP SITE
Cleanup Status: OPEN - VERIFICATION MONITORING
Status Date: Not reported
Site Code: Not reported
Latitude: Not reported
Longitude: Not reported
Owner: Not reported
Enf Type: Not reported
Swat R: Not reported
Flag: active
Order No: Not reported
Waste Discharge System No: Not reported
Effective Date: Not reported
Region 2: Not reported
WID Id: Not reported
Solid Waste Id No: Not reported
Waste Management Uit Name: Not reported
File Name: Active Open

CERS:

Name: CHEVRON #9-8304
Address: 5700 MELROSE AVE
City,State,Zip: LOS ANGELES, CA 90038
Site ID: 230893
CERS ID: T0603700948
CERS Description: Leaking Underground Storage Tank Cleanup Site

Affiliation:

Affiliation Type Desc: Local Agency Caseworker
Entity Name: ELOY LUNA - LOS ANGELES, CITY OF
Entity Title: Not reported
Affiliation Address: 200 North Main Street, Suite 1780
Affiliation City: LOS ANGELES
Affiliation State: CA
Affiliation Country: Not reported
Affiliation Zip: Not reported

Map ID
Direction
Distance
Elevation

MAP FINDINGS

Site

Database(s)

EDR ID Number
EPA ID Number

CHEVRON #9-8304 (Continued)

S102427393

Affiliation Phone: Not reported

Name: FORMER CHEVRON #9-8304
Address: 5700 MELROSE AVE.
City,State,Zip: LOS ANGELES, CA 90038
Site ID: 261047
CERS ID: T0603778204
CERS Description: Leaking Underground Storage Tank Cleanup Site

Affiliation:

Affiliation Type Desc: Regional Board Caseworker
Entity Name: DAVID M. BJOSTAD - LOS ANGELES RWQCB (REGION 4)
Entity Title: Not reported
Affiliation Address: 320 W. 4th Street, Suite 200
Affiliation City: Los Angeles
Affiliation State: CA
Affiliation Country: Not reported
Affiliation Zip: Not reported
Affiliation Phone: Not reported

Affiliation Type Desc: Local Agency Caseworker
Entity Name: TBD - LOS ANGELES, CITY OF
Entity Title: Not reported
Affiliation Address: 200 N. MAIN ST. RM. 970
Affiliation City: LOS ANGELES
Affiliation State: CA
Affiliation Country: Not reported
Affiliation Zip: Not reported
Affiliation Phone: 2134826528

272
NNW
1/2-1
0.974 mi.
5143 ft.

2125 ROCKLEDGE ROAD
LOS ANGELES, CA 90068

CHMIRS S110418822
N/A

Relative:
Higher
Actual:
508 ft.

CHMIRS:
Name: Not reported
Address: 2125 ROCKLEDGE ROAD
City,State,Zip: LOS ANGELES, CA 90068
OES Incident Number: 08-5269
OES notification: 07/18/2008
OES Date: Not reported
OES Time: Not reported
Date Completed: Not reported
Property Use: Not reported
Agency Id Number: Not reported
Agency Incident Number: Not reported
Time Notified: Not reported
Time Completed: Not reported
Surrounding Area: Not reported
Estimated Temperature: Not reported
Property Management: Not reported
More Than Two Substances Involved?: Not reported
Resp Agncy Personel # Of Decontaminated: Not reported
Responding Agency Personel # Of Injuries: Not reported

Map ID
Direction
Distance
Elevation

MAP FINDINGS

Site

Database(s)

EDR ID Number
EPA ID Number

(Continued)

S110418822

| | |
|--|---|
| Responding Agency Personnel # Of Fatalities: | Not reported |
| Others Number Of Decontaminated: | Not reported |
| Others Number Of Injuries: | Not reported |
| Others Number Of Fatalities: | Not reported |
| Vehicle Make/year: | Not reported |
| Vehicle License Number: | Not reported |
| Vehicle State: | Not reported |
| Vehicle Id Number: | Not reported |
| CA DOT PUC/ICC Number: | Not reported |
| Company Name: | Not reported |
| Reporting Officer Name/ID: | Not reported |
| Report Date: | Not reported |
| Facility Telephone: | Not reported |
| Waterway Involved: | Yes |
| Waterway: | Catch Basin, Tributary to Los Angeles River |
| Spill Site: | Residence |
| Cleanup By: | Reporting Party |
| Containment: | Not reported |
| What Happened: | Not reported |
| Type: | Not reported |
| Measure: | Gal(s) |
| Other: | Not reported |
| Date/Time: | 1300 |
| Year: | 2008 |
| Agency: | City of Los Angeles Sanitation |
| Incident Date: | 7/18/2008 |
| Admin Agency: | Los Angeles City Fire Department |
| Amount: | Not reported |
| Contained: | Yes |
| Site Type: | Catch Basin, Tributary to Los Angeles River |
| E Date: | Not reported |
| Substance: | Sewage |
| Quantity Released: | 100 |
| Unknown: | Not reported |
| Substance #2: | Not reported |
| Substance #3: | Not reported |
| Evacuations: | 0 |
| Number of Injuries: | 0 |
| Number of Fatalities: | 0 |
| #1 Pipeline: | Not reported |
| #2 Pipeline: | Not reported |
| #3 Pipeline: | Not reported |
| #1 Vessel >= 300 Tons: | Not reported |
| #2 Vessel >= 300 Tons: | Not reported |
| #3 Vessel >= 300 Tons: | Not reported |
| Evacs: | Not reported |
| Injuries: | Not reported |
| Fatals: | Not reported |
| Comments: | Not reported |
| Description: | Caller states a contractor working on a sewer line broke a water main which resulted in the release of substance mixed with a high volume of water. Substance was contained at 1310 hours but 100 gallons of substance made it into a catch basin that runs to the Los Angeles River. |

Map ID
Direction
Distance
Elevation

MAP FINDINGS

Site

Database(s)

EDR ID Number
EPA ID Number

273
WSW
1/2-1
0.987 mi.
5212 ft.

LOS ANGELES GAS AND ELECTRIC CO
N FORMOSE AVE BTWN ROMAINE AND SANTA MONICA
LOS ANGELES, CA 90046

EDR MGP 1008407700
N/A

Relative:
Lower
Actual:
281 ft.

Manufactured Gas Plants:
No additional information available

AO274
SSW
1/2-1
0.987 mi.
5213 ft.

ZAREH TOHIKIAN
6601 MELROSE AVE
LOS ANGELES, CA 90028
Site 1 of 2 in cluster AO

LUST U001561243
HIST UST N/A
Cortese
CERS

Relative:
Lower
Actual:
263 ft.

LUST:
Name: CIRCLE K STORE #2211339 FORMER MOBIL 18-LD4
Address: 6601 MELROSE AVE.
City,State,Zip: LOS ANGELES, CA 90038
Lead Agency: LOS ANGELES RWQCB (REGION 4)
Case Type: LUST Cleanup Site
Geo Track: http://geotracker.waterboards.ca.gov/profile_report.asp?global_id=T0603778729
Global Id: T0603778729
Latitude: 34.083723
Longitude: -118.338936
Status: Open - Remediation
Status Date: 04/01/2009
Case Worker: DMB
RB Case Number: 900380261A
Local Agency: LOS ANGELES, CITY OF
File Location: Regional Board
Local Case Number: 25449-9378
Potential Media Affect: Aquifer used for drinking water supply
Potential Contaminants of Concern: Gasoline
Site History: Not reported

LUST:
Global Id: T0603778729
Contact Type: Regional Board Caseworker
Contact Name: DAVID M. BJOSTAD
Organization Name: LOS ANGELES RWQCB (REGION 4)
Address: 320 W. 4th Street, Suite 200
City: Los Angeles
Email: dave.bjostad@waterboards.ca.gov
Phone Number: Not reported

Global Id: T0603778729
Contact Type: Local Agency Caseworker
Contact Name: TBD
Organization Name: LOS ANGELES, CITY OF
Address: 200 N. MAIN ST. RM. 970
City: LOS ANGELES
Email: Not reported
Phone Number: 2134826528

LUST:
Global Id: T0603778729
Action Type: Other

Map ID
Direction
Distance
Elevation

MAP FINDINGS

Site

Database(s)

EDR ID Number
EPA ID Number

ZAREH TOHIKIAN (Continued)

U001561243

Date: 02/12/2001
Action: Leak Discovery

Global Id: T0603778729
Action Type: RESPONSE
Date: 10/17/2003
Action: Monitoring Report - Quarterly

Global Id: T0603778729
Action Type: RESPONSE
Date: 10/15/2004
Action: Monitoring Report - Quarterly

Global Id: T0603778729
Action Type: RESPONSE
Date: 04/09/2004
Action: Soil and Water Investigation Workplan

Global Id: T0603778729
Action Type: RESPONSE
Date: 04/15/2005
Action: Monitoring Report - Quarterly

Global Id: T0603778729
Action Type: RESPONSE
Date: 07/15/2005
Action: Monitoring Report - Quarterly

Global Id: T0603778729
Action Type: RESPONSE
Date: 04/15/2011
Action: Monitoring Report - Quarterly

Global Id: T0603778729
Action Type: RESPONSE
Date: 04/15/2011
Action: Remedial Progress Report

Global Id: T0603778729
Action Type: RESPONSE
Date: 04/15/2016
Action: Remedial Progress Report

Global Id: T0603778729
Action Type: RESPONSE
Date: 10/30/2015
Action: Other Report / Document

Global Id: T0603778729
Action Type: RESPONSE
Date: 07/15/2019
Action: Monitoring Report - Semi-Annually

Global Id: T0603778729
Action Type: RESPONSE
Date: 07/15/2018
Action: Monitoring Report - Semi-Annually

Map ID
Direction
Distance
Elevation

MAP FINDINGS

Site

Database(s)

EDR ID Number
EPA ID Number

ZAREH TOHIKIAN (Continued)

U001561243

Global Id: T0603778729
Action Type: RESPONSE
Date: 01/15/2018
Action: Monitoring Report - Semi-Annually

Global Id: T0603778729
Action Type: RESPONSE
Date: 07/15/2016
Action: Monitoring Report - Semi-Annually

Global Id: T0603778729
Action Type: RESPONSE
Date: 01/15/2017
Action: Monitoring Report - Semi-Annually

Global Id: T0603778729
Action Type: RESPONSE
Date: 01/15/2017
Action: Remedial Progress Report

Global Id: T0603778729
Action Type: RESPONSE
Date: 01/15/2018
Action: Remedial Progress Report

Global Id: T0603778729
Action Type: RESPONSE
Date: 07/15/2018
Action: Remedial Progress Report

Global Id: T0603778729
Action Type: ENFORCEMENT
Date: 10/02/2015
Action: Staff Letter

Global Id: T0603778729
Action Type: Other
Date: 02/12/2001
Action: Leak Stopped

Global Id: T0603778729
Action Type: RESPONSE
Date: 01/15/2005
Action: Monitoring Report - Quarterly

Global Id: T0603778729
Action Type: RESPONSE
Date: 07/15/2004
Action: Monitoring Report - Quarterly

Global Id: T0603778729
Action Type: RESPONSE
Date: 01/15/2012
Action: Monitoring Report - Semi-Annually

Global Id: T0603778729
Action Type: RESPONSE

Map ID
Direction
Distance
Elevation

MAP FINDINGS

Site

Database(s)

EDR ID Number
EPA ID Number

ZAREH TOHIKIAN (Continued)

U001561243

| | |
|--------------|--|
| Date: | 01/15/2012 |
| Action: | Remedial Progress Report |
| Global Id: | T0603778729 |
| Action Type: | RESPONSE |
| Date: | 07/15/2016 |
| Action: | Remedial Progress Report |
| Global Id: | T0603778729 |
| Action Type: | RESPONSE |
| Date: | 07/15/2017 |
| Action: | Monitoring Report - Semi-Annually |
| Global Id: | T0603778729 |
| Action Type: | RESPONSE |
| Date: | 04/08/2014 |
| Action: | Corrective Action Plan / Remedial Action Plan - Addendum - Regulator Responded |
| Global Id: | T0603778729 |
| Action Type: | REMEDIATION |
| Date: | 09/06/2011 |
| Action: | Dual Phase Extraction |
| Global Id: | T0603778729 |
| Action Type: | REMEDIATION |
| Date: | 04/06/2010 |
| Action: | Dual Phase Extraction |
| Global Id: | T0603778729 |
| Action Type: | REMEDIATION |
| Date: | 02/24/2005 |
| Action: | Free Product Removal |
| Global Id: | T0603778729 |
| Action Type: | REMEDIATION |
| Date: | 10/24/2006 |
| Action: | Dual Phase Extraction |
| Global Id: | T0603778729 |
| Action Type: | REMEDIATION |
| Date: | 09/13/2005 |
| Action: | Dual Phase Extraction |
| Global Id: | T0603778729 |
| Action Type: | REMEDIATION |
| Date: | 02/07/2006 |
| Action: | Dual Phase Extraction |
| Global Id: | T0603778729 |
| Action Type: | REMEDIATION |
| Date: | 11/10/2005 |
| Action: | Pump & Treat (P&T) Groundwater |
| Global Id: | T0603778729 |
| Action Type: | REMEDIATION |
| Date: | 05/22/2018 |
| Action: | Other (Use Description Field) |

Map ID
Direction
Distance
Elevation

MAP FINDINGS

Site

Database(s)

EDR ID Number
EPA ID Number

ZAREH TOHIKIAN (Continued)

U001561243

| | |
|--------------|---|
| Global Id: | T0603778729 |
| Action Type: | REMEDIATION |
| Date: | 11/13/2015 |
| Action: | Free Product Removal |
| Global Id: | T0603778729 |
| Action Type: | REMEDIATION |
| Date: | 06/30/2016 |
| Action: | Dual Phase Extraction |
| Global Id: | T0603778729 |
| Action Type: | REMEDIATION |
| Date: | 06/30/2016 |
| Action: | Dual Phase Extraction |
| Global Id: | T0603778729 |
| Action Type: | RESPONSE |
| Date: | 10/15/2005 |
| Action: | Monitoring Report - Quarterly |
| Global Id: | T0603778729 |
| Action Type: | RESPONSE |
| Date: | 01/15/2007 |
| Action: | Monitoring Report - Quarterly |
| Global Id: | T0603778729 |
| Action Type: | RESPONSE |
| Date: | 04/15/2006 |
| Action: | Monitoring Report - Quarterly |
| Global Id: | T0603778729 |
| Action Type: | RESPONSE |
| Date: | 07/15/2012 |
| Action: | Monitoring Report - Semi-Annually |
| Global Id: | T0603778729 |
| Action Type: | Other |
| Date: | 02/16/2001 |
| Action: | Leak Reported |
| Global Id: | T0603778729 |
| Action Type: | RESPONSE |
| Date: | 01/15/2006 |
| Action: | Monitoring Report - Quarterly |
| Global Id: | T0603778729 |
| Action Type: | RESPONSE |
| Date: | 07/15/2006 |
| Action: | Monitoring Report - Quarterly |
| Global Id: | T0603778729 |
| Action Type: | RESPONSE |
| Date: | 10/08/2012 |
| Action: | Corrective Action Plan / Remedial Action Plan |
| Global Id: | T0603778729 |
| Action Type: | RESPONSE |

Map ID
Direction
Distance
Elevation

MAP FINDINGS

Site

Database(s)

EDR ID Number
EPA ID Number

ZAREH TOHIKIAN (Continued)

U001561243

Date: 01/15/2013
Action: Monitoring Report - Semi-Annually

Global Id: T0603778729
Action Type: RESPONSE
Date: 10/15/2006
Action: Monitoring Report - Quarterly

Global Id: T0603778729
Action Type: RESPONSE
Date: 01/15/2008
Action: Monitoring Report - Quarterly

Global Id: T0603778729
Action Type: RESPONSE
Date: 07/15/2007
Action: Monitoring Report - Quarterly

Global Id: T0603778729
Action Type: RESPONSE
Date: 07/15/2013
Action: Monitoring Report - Semi-Annually

Global Id: T0603778729
Action Type: RESPONSE
Date: 07/15/2008
Action: Monitoring Report - Quarterly

Global Id: T0603778729
Action Type: RESPONSE
Date: 10/15/2008
Action: Monitoring Report - Quarterly

Global Id: T0603778729
Action Type: RESPONSE
Date: 04/15/2010
Action: Monitoring Report - Semi-Annually

Global Id: T0603778729
Action Type: RESPONSE
Date: 08/13/2007
Action: Well Installation Report

Global Id: T0603778729
Action Type: RESPONSE
Date: 10/15/2007
Action: Monitoring Report - Quarterly

Global Id: T0603778729
Action Type: RESPONSE
Date: 01/15/2014
Action: Monitoring Report - Semi-Annually

Global Id: T0603778729
Action Type: ENFORCEMENT
Date: 06/15/2009
Action: Staff Letter

Map ID
Direction
Distance
Elevation

MAP FINDINGS

Site

Database(s)

EDR ID Number
EPA ID Number

ZAREH TOHIKIAN (Continued)

U001561243

| | |
|--------------|---|
| Global Id: | T0603778729 |
| Action Type: | RESPONSE |
| Date: | 01/15/2009 |
| Action: | Monitoring Report - Quarterly |
| Global Id: | T0603778729 |
| Action Type: | RESPONSE |
| Date: | 03/16/2006 |
| Action: | CAP/RAP - Feasibility Study Report |
| Global Id: | T0603778729 |
| Action Type: | RESPONSE |
| Date: | 04/15/2009 |
| Action: | Monitoring Report - Quarterly |
| Global Id: | T0603778729 |
| Action Type: | RESPONSE |
| Date: | 04/27/2007 |
| Action: | Interim Remedial Action Report |
| Global Id: | T0603778729 |
| Action Type: | RESPONSE |
| Date: | 04/15/2007 |
| Action: | Monitoring Report - Quarterly |
| Global Id: | T0603778729 |
| Action Type: | RESPONSE |
| Date: | 04/15/2008 |
| Action: | Monitoring Report - Quarterly |
| Global Id: | T0603778729 |
| Action Type: | RESPONSE |
| Date: | 01/15/2010 |
| Action: | Monitoring Report - Semi-Annually |
| Global Id: | T0603778729 |
| Action Type: | RESPONSE |
| Date: | 01/15/2015 |
| Action: | Monitoring Report - Semi-Annually |
| Global Id: | T0603778729 |
| Action Type: | ENFORCEMENT |
| Date: | 03/24/2004 |
| Action: | Staff Letter |
| Global Id: | T0603778729 |
| Action Type: | RESPONSE |
| Date: | 05/21/2009 |
| Action: | Pilot Study/ Treatability Report |
| Global Id: | T0603778729 |
| Action Type: | RESPONSE |
| Date: | 02/17/2009 |
| Action: | Corrective Action Plan / Remedial Action Plan |
| Global Id: | T0603778729 |
| Action Type: | RESPONSE |

Map ID
Direction
Distance
Elevation

MAP FINDINGS

Site

Database(s)

EDR ID Number
EPA ID Number

ZAREH TOHIKIAN (Continued)

U001561243

Date: 07/15/2014
Action: Monitoring Report - Semi-Annually

Global Id: T0603778729
Action Type: RESPONSE
Date: 07/31/2014
Action: Remedial Progress Report

Global Id: T0603778729
Action Type: RESPONSE
Date: 04/03/2014
Action: CAP/RAP - Feasibility Study Report

Global Id: T0603778729
Action Type: ENFORCEMENT
Date: 07/17/2003
Action: Staff Letter

Global Id: T0603778729
Action Type: ENFORCEMENT
Date: 02/25/2004
Action: Staff Letter

Global Id: T0603778729
Action Type: RESPONSE
Date: 02/07/2005
Action: Well Installation Report

Global Id: T0603778729
Action Type: RESPONSE
Date: 04/15/2004
Action: Monitoring Report - Quarterly

Global Id: T0603778729
Action Type: RESPONSE
Date: 01/15/2016
Action: Remedial Progress Report

Global Id: T0603778729
Action Type: RESPONSE
Date: 01/15/2016
Action: Monitoring Report - Semi-Annually

Global Id: T0603778729
Action Type: ENFORCEMENT
Date: 07/06/2004
Action: Staff Letter

Global Id: T0603778729
Action Type: ENFORCEMENT
Date: 12/13/2004
Action: * Verbal Communication

Global Id: T0603778729
Action Type: RESPONSE
Date: 08/20/2003
Action: Other Report / Document

Map ID
Direction
Distance
Elevation

MAP FINDINGS

Site

Database(s)

EDR ID Number
EPA ID Number

ZAREH TOHIKIAN (Continued)

U001561243

Global Id: T0603778729
Action Type: RESPONSE
Date: 01/15/2004
Action: Monitoring Report - Quarterly

Global Id: T0603778729
Action Type: RESPONSE
Date: 10/15/2010
Action: Monitoring Report - Semi-Annually

Global Id: T0603778729
Action Type: RESPONSE
Date: 07/15/2015
Action: Monitoring Report - Semi-Annually

LUST:

Global Id: T0603778729
Status: Open - Case Begin Date
Status Date: 02/12/2001

Global Id: T0603778729
Status: Open - Site Assessment
Status Date: 06/26/2002

Global Id: T0603778729
Status: Open - Site Assessment
Status Date: 03/01/2004

Global Id: T0603778729
Status: Open - Remediation
Status Date: 04/01/2009

HIST UST:

Name: ZAREH TOHIKIAN
Address: 6601 MELROSE AVE
City,State,Zip: LOS ANGELES, CA 90028
File Number: 00027E91
URL: <http://geotracker.waterboards.ca.gov/ustpdfs/pdf/00027E91.pdf>
Region: STATE
Facility ID: 00000040024
Facility Type: Gas Station
Other Type: Not reported
Contact Name: SAME
Telephone: 2139333100
Owner Name: MOBIL OIL CORP.
Owner Address: 612 S. FLOWER ST.
Owner City,St,Zip: LOS ANGELES, CA 90017
Total Tanks: 0004

Tank Num: 001
Container Num: 1
Year Installed: Not reported
Tank Capacity: 00000280
Tank Used for: WASTE
Type of Fuel: WASTE OIL

Map ID
Direction
Distance
Elevation

MAP FINDINGS

Site

Database(s)

EDR ID Number
EPA ID Number

ZAREH TOHIKIAN (Continued)

U001561243

Container Construction Thickness: Not reported
Leak Detection: Stock Inventor

Tank Num: 002
Container Num: 4
Year Installed: Not reported
Tank Capacity: 00010000
Tank Used for: PRODUCT
Type of Fuel: UNLEADED
Container Construction Thickness: Not reported
Leak Detection: Stock Inventor

Tank Num: 003
Container Num: 3
Year Installed: 1971
Tank Capacity: 00008000
Tank Used for: PRODUCT
Type of Fuel: REGULAR
Container Construction Thickness: Not reported
Leak Detection: Stock Inventor

Tank Num: 004
Container Num: 2
Year Installed: 1971
Tank Capacity: 00006000
Tank Used for: PRODUCT
Type of Fuel: PREMIUM
Container Construction Thickness: Not reported
Leak Detection: Stock Inventor

[Click here for Geo Tracker PDF:](#)

CORTESE:

Name: CIRCLE K STORE #2211339 FORMER MOBIL 18-LD4
Address: 6601 MELROSE AVE.
City,State,Zip: LOS ANGELES, CA 90038
Region: CORTESE
Envirostor Id: Not reported
Global ID: T0603778729
Site/Facility Type: LUST CLEANUP SITE
Cleanup Status: OPEN - REMEDIATION
Status Date: Not reported
Site Code: Not reported
Latitude: Not reported
Longitude: Not reported
Owner: Not reported
Enf Type: Not reported
Swat R: Not reported
Flag: active
Order No: Not reported
Waste Discharge System No: Not reported
Effective Date: Not reported
Region 2: Not reported
WID Id: Not reported
Solid Waste Id No: Not reported
Waste Management Uit Name: Not reported
File Name: Active Open

Map ID
Direction
Distance
Elevation

MAP FINDINGS

Site

Database(s)

EDR ID Number
EPA ID Number

ZAREH TOHIKIAN (Continued)

U001561243

CERS:

Name: CIRCLE K STORE #2211339 FORMER MOBIL 18-LD4
Address: 6601 MELROSE AVE.
City,State,Zip: LOS ANGELES, CA 90038
Site ID: 209522
CERS ID: T0603778729
CERS Description: Leaking Underground Storage Tank Cleanup Site

Affiliation:

Affiliation Type Desc: Local Agency Caseworker
Entity Name: TBD - LOS ANGELES, CITY OF
Entity Title: Not reported
Affiliation Address: 200 N. MAIN ST. RM. 970
Affiliation City: LOS ANGELES
Affiliation State: CA
Affiliation Country: Not reported
Affiliation Zip: Not reported
Affiliation Phone: 2134826528

Affiliation Type Desc: Regional Board Caseworker
Entity Name: DAVID M. BJOSTAD - LOS ANGELES RWQCB (REGION 4)
Entity Title: Not reported
Affiliation Address: 320 W. 4th Street, Suite 200
Affiliation City: Los Angeles
Affiliation State: CA
Affiliation Country: Not reported
Affiliation Zip: Not reported
Affiliation Phone: Not reported

AO275
SSW
1/2-1
0.993 mi.
5245 ft.

MOBIL SERVICE STATION #18-LD4, 6601 MELROSE AVE.
LOS ANGELES, CA 90509

CHMIRS S105676829
N/A

Site 2 of 2 in cluster AO

Relative:
Lower

CHMIRS:

Actual:
264 ft.

Name: Not reported
Address: MOBIL SERVICE STATION #18-LD4, 6601 MELROSE AVE.
City,State,Zip: LOS ANGELES, CA 90509
OES Incident Number: 1-1024
OES notification: 02/19/2001
OES Date: Not reported
OES Time: Not reported
Date Completed: Not reported
Property Use: Not reported
Agency Id Number: Not reported
Agency Incident Number: Not reported
Time Notified: Not reported
Time Completed: Not reported
Surrounding Area: Not reported
Estimated Temperature: Not reported
Property Management: Not reported
More Than Two Substances Involved?: Not reported
Resp Agncy Personel # Of Decontaminated: Not reported
Responding Agency Personel # Of Injuries: Not reported
Responding Agency Personel # Of Fatalities: Not reported
Others Number Of Decontaminated: Not reported

Map ID
Direction
Distance
Elevation

MAP FINDINGS

Site

Database(s)

EDR ID Number
EPA ID Number

(Continued)

S105676829

| | |
|------------------------------|--|
| Others Number Of Injuries: | Not reported |
| Others Number Of Fatalities: | Not reported |
| Vehicle Make/year: | Not reported |
| Vehicle License Number: | Not reported |
| Vehicle State: | Not reported |
| Vehicle Id Number: | Not reported |
| CA DOT PUC/ICC Number: | Not reported |
| Company Name: | Not reported |
| Reporting Officer Name/ID: | Not reported |
| Report Date: | Not reported |
| Facility Telephone: | Not reported |
| Waterway Involved: | No |
| Waterway: | Not reported |
| Spill Site: | Not reported |
| Cleanup By: | Unknown |
| Containment: | Not reported |
| What Happened: | Not reported |
| Type: | Not reported |
| Measure: | Not reported |
| Other: | Not reported |
| Date/Time: | Not reported |
| Year: | 2001 |
| Agency: | Tanknology |
| Incident Date: | 2/16/2001 12:00:00 AM |
| Admin Agency: | Los Angeles City Fire Department |
| Amount: | Not reported |
| Contained: | Yes |
| Site Type: | Service Station |
| E Date: | Not reported |
| Substance: | Gasoline components |
| Unknown: | 0.000000 |
| Substance #2: | Not reported |
| Substance #3: | Not reported |
| Evacuations: | 0 |
| Number of Injuries: | 0 |
| Number of Fatalities: | 0 |
| #1 Pipeline: | Not reported |
| #2 Pipeline: | Not reported |
| #3 Pipeline: | Not reported |
| #1 Vessel >= 300 Tons: | Not reported |
| #2 Vessel >= 300 Tons: | Not reported |
| #3 Vessel >= 300 Tons: | Not reported |
| Evacs: | Not reported |
| Injuries: | Not reported |
| Fatals: | Not reported |
| Comments: | Not reported |
| Description: | During repiping projects, soil samples revealed elevated hydrocarbons. |

Map ID
Direction
Distance
Elevation

MAP FINDINGS

Site

Database(s)

EDR ID Number
EPA ID Number

276
NE
1/2-1
0.997 mi.
5262 ft.

BOBS CLEANERS
5823 FRANKLIN AVE
HOLLYWOOD, CA 90028

RCRA-SQG 1000595650
ENVIROSTOR CAD983596016
FINDS
ECHO
DRYCLEANERS
HAZNET
LA Co. Site Mitigation

Relative:
Higher

Actual:
431 ft.

RCRA-SQG:
Date form received by agency: 02/27/1992
Facility name: BOBS CLEANERS
Facility address: 5823 FRANKLIN AVE
HOLLYWOOD, CA 90028
EPA ID: CAD983596016
Mailing address: FRANKLIN AVE
HOLLYWOOD, CA 90028
Contact: BYUNG AHN
Contact address: 5823 FRANKLIN AVE
HOLLYWOOD, CA 90028
Contact country: US
Contact telephone: 213-464-1539
Contact email: Not reported
EPA Region: 09
Classification: Small Small Quantity Generator
Description: Handler: generates more than 100 and less than 1000 kg of hazardous waste during any calendar month and accumulates less than 6000 kg of hazardous waste at any time; or generates 100 kg or less of hazardous waste during any calendar month, and accumulates more than 1000 kg of hazardous waste at any time

Owner/Operator Summary:
Owner/operator name: BYUNG AHN
Owner/operator address: 5823 FRANKLIN AVE
HOLLYWOOD, CA 90068
Owner/operator country: Not reported
Owner/operator telephone: 213-464-1539
Owner/operator email: Not reported
Owner/operator fax: Not reported
Owner/operator extension: Not reported
Legal status: Private
Owner/Operator Type: Owner
Owner/Op start date: Not reported
Owner/Op end date: Not reported

Owner/operator name: NOT REQUIRED
Owner/operator address: NOT REQUIRED
NOT REQUIRED, ME 99999
Owner/operator country: Not reported
Owner/operator telephone: 415-555-1212
Owner/operator email: Not reported
Owner/operator fax: Not reported
Owner/operator extension: Not reported
Legal status: Private
Owner/Operator Type: Operator
Owner/Op start date: Not reported
Owner/Op end date: Not reported

Handler Activities Summary:

Map ID
Direction
Distance
Elevation

MAP FINDINGS

Site

Database(s)

EDR ID Number
EPA ID Number

BOBS CLEANERS (Continued)

1000595650

U.S. importer of hazardous waste: No
Mixed waste (haz. and radioactive): No
Recycler of hazardous waste: No
Transporter of hazardous waste: No
Treater, storer or disposer of HW: No
Underground injection activity: No
On-site burner exemption: No
Furnace exemption: No
Used oil fuel burner: No
Used oil processor: No
User oil refiner: No
Used oil fuel marketer to burner: No
Used oil Specification marketer: No
Used oil transfer facility: No
Used oil transporter: No

Violation Status: No violations found

ENVIROSTOR:

Name: BOB'S CLEANERS
Address: 5823 FRANKLIN AVENUE
City,State,Zip: HOLLYWOOD, CA 90068
Facility ID: 19720027
Status: Refer: 1248 Local Agency
Status Date: 03/09/2004
Site Code: Not reported
Site Type: Evaluation
Site Type Detailed: Evaluation
Acres: 0
NPL: NO
Regulatory Agencies: LOS ANGELES COUNTY
Lead Agency: LOS ANGELES COUNTY
Program Manager: Not reported
Supervisor: Referred - Not Assigned
Division Branch: Cleanup Cypress
Assembly: 42
Senate: Not reported
Special Program: Not reported
Restricted Use: NO
Site Mgmt Req: NONE SPECIFIED
Funding: Not Applicable
Latitude: 34.10529
Longitude: -118.3164
APN: 5587-016-036
Past Use: NONE SPECIFIED
Potential COC: NONE SPECIFIED
Confirmed COC: NONE SPECIFIED
Potential Description: NONE SPECIFIED
Alias Name: 5587-016-036
Alias Type: APN
Alias Name: 19720027
Alias Type: Envirostor ID Number

Completed Info:

Completed Area Name: PROJECT WIDE
Completed Sub Area Name: Not reported
Completed Document Type: SB 1248 Notification
Completed Date: 03/05/2004

Map ID
Direction
Distance
Elevation

MAP FINDINGS

Site

Database(s)

EDR ID Number
EPA ID Number

BOBS CLEANERS (Continued)

1000595650

Comments: Not reported

Future Area Name: Not reported
Future Sub Area Name: Not reported
Future Document Type: Not reported
Future Due Date: Not reported
Schedule Area Name: Not reported
Schedule Sub Area Name: Not reported
Schedule Document Type: Not reported
Schedule Due Date: Not reported
Schedule Revised Date: Not reported

FINDS:

Registry ID: 110002853760

Environmental Interest/Information System

California Hazardous Waste Tracking System - Datamart (HWTS-DATAMART) provides California with information on hazardous waste shipments for generators, transporters, and treatment, storage, and disposal facilities.

RCRAInfo is a national information system that supports the Resource Conservation and Recovery Act (RCRA) program through the tracking of events and activities related to facilities that generate, transport, and treat, store, or dispose of hazardous waste. RCRAInfo allows RCRA program staff to track the notification, permit, compliance, and corrective action activities required under RCRA.

STATE MASTER

[Click this hyperlink](#) while viewing on your computer to access additional FINDS: detail in the EDR Site Report.

ECHO:

Envid: 1000595650
Registry ID: 110002853760
DFR URL: <http://echo.epa.gov/detailed-facility-report?fid=110002853760>

DRYCLEANERS:

Name: BOBS CLEANERS
Address: 5823 FRANKLIN AVE
City,State,Zip: HOLLYWOOD, CA 900280000
EPA Id: CAD983596016
NAICS Code: 81232
NAICS Description: Drycleaning and Laundry Services (except Coin-Operated)
SIC Code: 7211
SIC Description: Power Laundries, Family and Commercial
Create Date: 07/05/1991
Facility Active: No
Inactive Date: 06/30/2004
Facility Addr2: Not reported
Owner Name: BYUNG AHN
Owner Address: 5823 FRANKLIN AVE
Owner Address 2: Not reported

Map ID
Direction
Distance
Elevation

MAP FINDINGS

Site

Database(s)

EDR ID Number
EPA ID Number

BOBS CLEANERS (Continued)

1000595650

Owner Telephone: 3234641539
Contact Name: TAE W. KIM/OWNER
Contact Address: 5823 FRANKLIN AVE
Contact Address 2: Not reported
Contact Telephone: 3234641539
Mailing Name: Not reported
Mailing Address 1: 5823 FRANKLIN AVE
Mailing Address 2: Not reported
Mailing City: LOS ANGELES
Mailing State: CA
Mailing Zip: 900285609
Owner Fax: Not reported
Region Code: 4

Name: BOBS CLEANERS
Address: 5823 FRANKLIN AVE
City,State,Zip: HOLLYWOOD, CA 900280000
EPA Id: CAL000376686
NAICS Code: 81232
NAICS Description: Drycleaning and Laundry Services (except Coin-Operated)
SIC Code: 7211
SIC Description: Power Laundries, Family and Commercial
Create Date: 07/26/2012
Facility Active: Yes
Inactive Date: Not reported
Facility Addr2: Not reported
Owner Name: TAEWON KIM/ JAY HONG
Owner Address: 5823 FRANKLIN AVE
Owner Address 2: Not reported
Owner Telephone: 8187051728
Contact Name: JAY HONG, MANAGER
Contact Address: 19943 ASH LN
Contact Address 2: Not reported
Contact Telephone: 3234641539
Mailing Name: Not reported
Mailing Address 1: 5823 FRANKLIN AVE
Mailing Address 2: Not reported
Mailing City: LOS ANGELES
Mailing State: CA
Mailing Zip: 900285609
Owner Fax: 0000000000
Region Code: 3

HAZNET:

Name: BOBS CLEANERS
Address: 5823 FRANKLIN AVE
City,State,Zip: HOLLYWOOD, CA 900280000
Year: 2003
GEPaid: CAD983596016
Contact: TAE W. KIM/OWNER
Telephone: 3234641539
Mailing Name: Not reported
Mailing Address: 5823 FRANKLIN AVE
Mailing City,St,Zip: LOS ANGELES, CA 900285609
Gen County: Los Angeles
TSD EPA ID: CAD008302903
TSD County: Los Angeles

Map ID
Direction
Distance
Elevation

MAP FINDINGS

Site

Database(s)

EDR ID Number
EPA ID Number

BOBS CLEANERS (Continued)

1000595650

Tons: 0.08
CA Waste Code: 211-Halogenated solvents (chloroforms, methyl chloride, perchloroethylene, etc)
Method: H01-Transfer Station
Facility County: Los Angeles

Name: BOBS CLEANERS
Address: 5823 FRANKLIN AVE
City,State,Zip: HOLLYWOOD, CA 900280000
Year: 2003
GEPaid: CAD983596016
Contact: TAE W. KIM/OWNER
Telephone: 3234641539
Mailing Name: Not reported
Mailing Address: 5823 FRANKLIN AVE
Mailing City,St,Zip: LOS ANGELES, CA 900285609
Gen County: Los Angeles
TSD EPA ID: CAD008302903
TSD County: Los Angeles
Tons: Not reported
CA Waste Code: 211-Halogenated solvents (chloroforms, methyl chloride, perchloroethylene, etc)
Method: -
Facility County: Los Angeles

Name: BOBS CLEANERS
Address: 5823 FRANKLIN AVE
City,State,Zip: HOLLYWOOD, CA 900280000
Year: 1998
GEPaid: CAD983596016
Contact: TAE W. KIM/OWNER
Telephone: 3234641539
Mailing Name: Not reported
Mailing Address: 5823 FRANKLIN AVE
Mailing City,St,Zip: LOS ANGELES, CA 900285609
Gen County: Los Angeles
TSD EPA ID: CAD981397417
TSD County: Los Angeles
Tons: 0.2107
CA Waste Code: 211-Halogenated solvents (chloroforms, methyl chloride, perchloroethylene, etc)
Method: R01-Recycler
Facility County: Los Angeles

Name: BOBS CLEANERS
Address: 5823 FRANKLIN AVE
City,State,Zip: HOLLYWOOD, CA 900280000
Year: 1995
GEPaid: CAD983596016
Contact: TAE W. KIM/OWNER
Telephone: 3234641539
Mailing Name: Not reported
Mailing Address: 5823 FRANKLIN AVE
Mailing City,St,Zip: LOS ANGELES, CA 900285609
Gen County: Los Angeles
TSD EPA ID: CAD981397417
TSD County: Los Angeles
Tons: 0.2107
CA Waste Code: 211-Halogenated solvents (chloroforms, methyl chloride, perchloroethylene, etc)
Method: R01-Recycler

Map ID
Direction
Distance
Elevation

MAP FINDINGS

Site

Database(s)

EDR ID Number
EPA ID Number

BOBS CLEANERS (Continued)

1000595650

Facility County: Los Angeles

LA Co. Site Mitigation:

Name: BOB'S CLEANERS
Address: 5823 FRANKLIN AVE
City,State,Zip: HOLLYWOOD, CA 90068
Facility ID: FA0011562
Status: Not reported
Site ID: SD0000090
Jurisdiction: County
Case ID: RO0000094
Abated: No
Assigned To: Richard Clark
Entered Date: 03/04/2004
Abated Date: Not reported

Count: 3 records.

ORPHAN SUMMARY

| City | EDR ID | Site Name | Site Address | Zip | Database(s) |
|------------------|------------|------------------------------------|----------------------|-------|-------------------------------|
| LOS ANGELES | S122412456 | HIGHLINE CLEANERS INC DBA HIGHLINE | 3268 W CAHUENGA BLVD | 90068 | DRYCLEANERS |
| LOS ANGELES | S124437328 | AUTOBAHN FUELS INC | 3167 N CAHUENGA BLVD | 90068 | CERS HAZ WASTE, CERS TANKS, C |
| WEST LOS ANGELES | S121697996 | SHARP CUSTOM CLEANERS | 8539 SUNSET BLVD | 90046 | DRYCLEANERS |

GOVERNMENT RECORDS SEARCHED / DATA CURRENCY TRACKING

To maintain currency of the following federal and state databases, EDR contacts the appropriate governmental agency on a monthly or quarterly basis, as required.

Number of Days to Update: Provides confirmation that EDR is reporting records that have been updated within 90 days from the date the government agency made the information available to the public.

STANDARD ENVIRONMENTAL RECORDS

Federal NPL site list

NPL: National Priority List

National Priorities List (Superfund). The NPL is a subset of CERCLIS and identifies over 1,200 sites for priority cleanup under the Superfund Program. NPL sites may encompass relatively large areas. As such, EDR provides polygon coverage for over 1,000 NPL site boundaries produced by EPA's Environmental Photographic Interpretation Center (EPIC) and regional EPA offices.

| | |
|---|--|
| Date of Government Version: 10/25/2019 | Source: EPA |
| Date Data Arrived at EDR: 11/07/2019 | Telephone: N/A |
| Date Made Active in Reports: 11/20/2019 | Last EDR Contact: 01/03/2020 |
| Number of Days to Update: 13 | Next Scheduled EDR Contact: 04/13/2020 |
| | Data Release Frequency: Quarterly |

NPL Site Boundaries

Sources:

EPA's Environmental Photographic Interpretation Center (EPIC)
Telephone: 202-564-7333

EPA Region 1
Telephone 617-918-1143

EPA Region 6
Telephone: 214-655-6659

EPA Region 3
Telephone 215-814-5418

EPA Region 7
Telephone: 913-551-7247

EPA Region 4
Telephone 404-562-8033

EPA Region 8
Telephone: 303-312-6774

EPA Region 5
Telephone 312-886-6686

EPA Region 9
Telephone: 415-947-4246

EPA Region 10
Telephone 206-553-8665

Proposed NPL: Proposed National Priority List Sites

A site that has been proposed for listing on the National Priorities List through the issuance of a proposed rule in the Federal Register. EPA then accepts public comments on the site, responds to the comments, and places on the NPL those sites that continue to meet the requirements for listing.

| | |
|---|--|
| Date of Government Version: 10/25/2019 | Source: EPA |
| Date Data Arrived at EDR: 11/07/2019 | Telephone: N/A |
| Date Made Active in Reports: 11/20/2019 | Last EDR Contact: 01/03/2020 |
| Number of Days to Update: 13 | Next Scheduled EDR Contact: 04/13/2020 |
| | Data Release Frequency: Quarterly |

NPL LIENS: Federal Superfund Liens

Federal Superfund Liens. Under the authority granted the USEPA by CERCLA of 1980, the USEPA has the authority to file liens against real property in order to recover remedial action expenditures or when the property owner received notification of potential liability. USEPA compiles a listing of filed notices of Superfund Liens.

GOVERNMENT RECORDS SEARCHED / DATA CURRENCY TRACKING

Date of Government Version: 10/15/1991
Date Data Arrived at EDR: 02/02/1994
Date Made Active in Reports: 03/30/1994
Number of Days to Update: 56

Source: EPA
Telephone: 202-564-4267
Last EDR Contact: 08/15/2011
Next Scheduled EDR Contact: 11/28/2011
Data Release Frequency: No Update Planned

Federal Delisted NPL site list

Delisted NPL: National Priority List Deletions

The National Oil and Hazardous Substances Pollution Contingency Plan (NCP) establishes the criteria that the EPA uses to delete sites from the NPL. In accordance with 40 CFR 300.425.(e), sites may be deleted from the NPL where no further response is appropriate.

Date of Government Version: 10/25/2019
Date Data Arrived at EDR: 11/07/2019
Date Made Active in Reports: 11/20/2019
Number of Days to Update: 13

Source: EPA
Telephone: N/A
Last EDR Contact: 01/03/2020
Next Scheduled EDR Contact: 04/13/2020
Data Release Frequency: Quarterly

Federal CERCLIS list

FEDERAL FACILITY: Federal Facility Site Information listing

A listing of National Priority List (NPL) and Base Realignment and Closure (BRAC) sites found in the Comprehensive Environmental Response, Compensation and Liability Information System (CERCLIS) Database where EPA Federal Facilities Restoration and Reuse Office is involved in cleanup activities.

Date of Government Version: 04/03/2019
Date Data Arrived at EDR: 04/05/2019
Date Made Active in Reports: 05/14/2019
Number of Days to Update: 39

Source: Environmental Protection Agency
Telephone: 703-603-8704
Last EDR Contact: 04/05/2019
Next Scheduled EDR Contact: 04/13/2020
Data Release Frequency: Varies

SEMS: Superfund Enterprise Management System

SEMS (Superfund Enterprise Management System) tracks hazardous waste sites, potentially hazardous waste sites, and remedial activities performed in support of EPA's Superfund Program across the United States. The list was formerly known as CERCLIS, renamed to SEMS by the EPA in 2015. The list contains data on potentially hazardous waste sites that have been reported to the USEPA by states, municipalities, private companies and private persons, pursuant to Section 103 of the Comprehensive Environmental Response, Compensation, and Liability Act (CERCLA). This dataset also contains sites which are either proposed to or on the National Priorities List (NPL) and the sites which are in the screening and assessment phase for possible inclusion on the NPL.

Date of Government Version: 10/25/2019
Date Data Arrived at EDR: 11/07/2019
Date Made Active in Reports: 11/21/2019
Number of Days to Update: 14

Source: EPA
Telephone: 800-424-9346
Last EDR Contact: 01/03/2020
Next Scheduled EDR Contact: 01/27/2020
Data Release Frequency: Quarterly

Federal CERCLIS NFRAP site list

SEMS-ARCHIVE: Superfund Enterprise Management System Archive

GOVERNMENT RECORDS SEARCHED / DATA CURRENCY TRACKING

SEMS-ARCHIVE (Superfund Enterprise Management System Archive) tracks sites that have no further interest under the Federal Superfund Program based on available information. The list was formerly known as the CERCLIS-NFRAP, renamed to SEMS ARCHIVE by the EPA in 2015. EPA may perform a minimal level of assessment work at a site while it is archived if site conditions change and/or new information becomes available. Archived sites have been removed and archived from the inventory of SEMS sites. Archived status indicates that, to the best of EPA's knowledge, assessment at a site has been completed and that EPA has determined no further steps will be taken to list the site on the National Priorities List (NPL), unless information indicates this decision was not appropriate or other considerations require a recommendation for listing at a later time. The decision does not necessarily mean that there is no hazard associated with a given site; it only means that, based upon available information, the location is not judged to be potential NPL site.

| | |
|---|--|
| Date of Government Version: 10/25/2019 | Source: EPA |
| Date Data Arrived at EDR: 11/07/2019 | Telephone: 800-424-9346 |
| Date Made Active in Reports: 11/21/2019 | Last EDR Contact: 01/03/2020 |
| Number of Days to Update: 14 | Next Scheduled EDR Contact: 01/27/2020 |
| | Data Release Frequency: Quarterly |

Federal RCRA CORRACTS facilities list

CORRACTS: Corrective Action Report

CORRACTS identifies hazardous waste handlers with RCRA corrective action activity.

| | |
|---|--|
| Date of Government Version: 12/16/2019 | Source: EPA |
| Date Data Arrived at EDR: 12/16/2019 | Telephone: 800-424-9346 |
| Date Made Active in Reports: 12/20/2019 | Last EDR Contact: 12/16/2019 |
| Number of Days to Update: 4 | Next Scheduled EDR Contact: 04/06/2020 |
| | Data Release Frequency: Quarterly |

Federal RCRA non-CORRACTS TSD facilities list

RCRA-TSDF: RCRA - Treatment, Storage and Disposal

RCRAInfo is EPA's comprehensive information system, providing access to data supporting the Resource Conservation and Recovery Act (RCRA) of 1976 and the Hazardous and Solid Waste Amendments (HSWA) of 1984. The database includes selective information on sites which generate, transport, store, treat and/or dispose of hazardous waste as defined by the Resource Conservation and Recovery Act (RCRA). Transporters are individuals or entities that move hazardous waste from the generator offsite to a facility that can recycle, treat, store, or dispose of the waste. TSDFs treat, store, or dispose of the waste.

| | |
|---|---|
| Date of Government Version: 12/16/2019 | Source: Environmental Protection Agency |
| Date Data Arrived at EDR: 12/16/2019 | Telephone: (415) 495-8895 |
| Date Made Active in Reports: 12/20/2019 | Last EDR Contact: 12/16/2019 |
| Number of Days to Update: 4 | Next Scheduled EDR Contact: 04/06/2020 |
| | Data Release Frequency: Quarterly |

Federal RCRA generators list

RCRA-LQG: RCRA - Large Quantity Generators

RCRAInfo is EPA's comprehensive information system, providing access to data supporting the Resource Conservation and Recovery Act (RCRA) of 1976 and the Hazardous and Solid Waste Amendments (HSWA) of 1984. The database includes selective information on sites which generate, transport, store, treat and/or dispose of hazardous waste as defined by the Resource Conservation and Recovery Act (RCRA). Large quantity generators (LQGs) generate over 1,000 kilograms (kg) of hazardous waste, or over 1 kg of acutely hazardous waste per month.

| | |
|---|---|
| Date of Government Version: 12/16/2019 | Source: Environmental Protection Agency |
| Date Data Arrived at EDR: 12/16/2019 | Telephone: (415) 495-8895 |
| Date Made Active in Reports: 12/20/2019 | Last EDR Contact: 12/16/2019 |
| Number of Days to Update: 4 | Next Scheduled EDR Contact: 04/06/2020 |
| | Data Release Frequency: Quarterly |

GOVERNMENT RECORDS SEARCHED / DATA CURRENCY TRACKING

RCRA-SQG: RCRA - Small Quantity Generators

RCRAInfo is EPA's comprehensive information system, providing access to data supporting the Resource Conservation and Recovery Act (RCRA) of 1976 and the Hazardous and Solid Waste Amendments (HSWA) of 1984. The database includes selective information on sites which generate, transport, store, treat and/or dispose of hazardous waste as defined by the Resource Conservation and Recovery Act (RCRA). Small quantity generators (SQGs) generate between 100 kg and 1,000 kg of hazardous waste per month.

| | |
|---|---|
| Date of Government Version: 12/16/2019 | Source: Environmental Protection Agency |
| Date Data Arrived at EDR: 12/16/2019 | Telephone: (415) 495-8895 |
| Date Made Active in Reports: 12/20/2019 | Last EDR Contact: 12/16/2019 |
| Number of Days to Update: 4 | Next Scheduled EDR Contact: 04/06/2020 |
| | Data Release Frequency: Quarterly |

RCRA-VSQG: RCRA - Very Small Quantity Generators (Formerly Conditionally Exempt Small Quantity Generators)

RCRAInfo is EPA's comprehensive information system, providing access to data supporting the Resource Conservation and Recovery Act (RCRA) of 1976 and the Hazardous and Solid Waste Amendments (HSWA) of 1984. The database includes selective information on sites which generate, transport, store, treat and/or dispose of hazardous waste as defined by the Resource Conservation and Recovery Act (RCRA). Very small quantity generators (VSQGs) generate less than 100 kg of hazardous waste, or less than 1 kg of acutely hazardous waste per month.

| | |
|---|---|
| Date of Government Version: 12/16/2019 | Source: Environmental Protection Agency |
| Date Data Arrived at EDR: 12/16/2019 | Telephone: (415) 495-8895 |
| Date Made Active in Reports: 12/20/2019 | Last EDR Contact: 12/16/2019 |
| Number of Days to Update: 4 | Next Scheduled EDR Contact: 04/06/2020 |
| | Data Release Frequency: Quarterly |

Federal institutional controls / engineering controls registries

LUCIS: Land Use Control Information System

LUCIS contains records of land use control information pertaining to the former Navy Base Realignment and Closure properties.

| | |
|---|--|
| Date of Government Version: 08/13/2019 | Source: Department of the Navy |
| Date Data Arrived at EDR: 08/20/2019 | Telephone: 843-820-7326 |
| Date Made Active in Reports: 08/26/2019 | Last EDR Contact: 11/07/2019 |
| Number of Days to Update: 6 | Next Scheduled EDR Contact: 02/24/2020 |
| | Data Release Frequency: Varies |

US ENG CONTROLS: Engineering Controls Sites List

A listing of sites with engineering controls in place. Engineering controls include various forms of caps, building foundations, liners, and treatment methods to create pathway elimination for regulated substances to enter environmental media or effect human health.

| | |
|---|---|
| Date of Government Version: 08/19/2019 | Source: Environmental Protection Agency |
| Date Data Arrived at EDR: 08/20/2019 | Telephone: 703-603-0695 |
| Date Made Active in Reports: 08/26/2019 | Last EDR Contact: 11/22/2019 |
| Number of Days to Update: 6 | Next Scheduled EDR Contact: 03/09/2020 |
| | Data Release Frequency: Varies |

US INST CONTROL: Sites with Institutional Controls

A listing of sites with institutional controls in place. Institutional controls include administrative measures, such as groundwater use restrictions, construction restrictions, property use restrictions, and post remediation care requirements intended to prevent exposure to contaminants remaining on site. Deed restrictions are generally required as part of the institutional controls.

| | |
|---|---|
| Date of Government Version: 08/19/2019 | Source: Environmental Protection Agency |
| Date Data Arrived at EDR: 08/20/2019 | Telephone: 703-603-0695 |
| Date Made Active in Reports: 08/26/2019 | Last EDR Contact: 11/22/2019 |
| Number of Days to Update: 6 | Next Scheduled EDR Contact: 03/09/2020 |
| | Data Release Frequency: Varies |

GOVERNMENT RECORDS SEARCHED / DATA CURRENCY TRACKING

Federal ERNS list

ERNS: Emergency Response Notification System

Emergency Response Notification System. ERNS records and stores information on reported releases of oil and hazardous substances.

Date of Government Version: 09/09/2019
Date Data Arrived at EDR: 09/09/2019
Date Made Active in Reports: 09/23/2019
Number of Days to Update: 14

Source: National Response Center, United States Coast Guard
Telephone: 202-267-2180
Last EDR Contact: 12/19/2019
Next Scheduled EDR Contact: 04/06/2020
Data Release Frequency: Quarterly

State- and tribal - equivalent NPL

RESPONSE: State Response Sites

Identifies confirmed release sites where DTSC is involved in remediation, either in a lead or oversight capacity. These confirmed release sites are generally high-priority and high potential risk.

Date of Government Version: 07/29/2019
Date Data Arrived at EDR: 07/31/2019
Date Made Active in Reports: 10/08/2019
Number of Days to Update: 69

Source: Department of Toxic Substances Control
Telephone: 916-323-3400
Last EDR Contact: 10/29/2019
Next Scheduled EDR Contact: 02/10/2020
Data Release Frequency: Quarterly

State- and tribal - equivalent CERCLIS

ENVIROSTOR: EnviroStor Database

The Department of Toxic Substances Control's (DTSC's) Site Mitigation and Brownfields Reuse Program's (SMBRP's) EnviroStor database identifies sites that have known contamination or sites for which there may be reasons to investigate further. The database includes the following site types: Federal Superfund sites (National Priorities List (NPL)); State Response, including Military Facilities and State Superfund; Voluntary Cleanup; and School sites. EnviroStor provides similar information to the information that was available in CalSites, and provides additional site information, including, but not limited to, identification of formerly-contaminated properties that have been released for reuse, properties where environmental deed restrictions have been recorded to prevent inappropriate land uses, and risk characterization information that is used to assess potential impacts to public health and the environment at contaminated sites.

Date of Government Version: 07/29/2019
Date Data Arrived at EDR: 07/31/2019
Date Made Active in Reports: 10/08/2019
Number of Days to Update: 69

Source: Department of Toxic Substances Control
Telephone: 916-323-3400
Last EDR Contact: 10/29/2019
Next Scheduled EDR Contact: 02/10/2020
Data Release Frequency: Quarterly

State and tribal landfill and/or solid waste disposal site lists

SWF/LF (SWIS): Solid Waste Information System

Active, Closed and Inactive Landfills. SWF/LF records typically contain an inventory of solid waste disposal facilities or landfills. These may be active or inactive facilities or open dumps that failed to meet RCRA Section 4004 criteria for solid waste landfills or disposal sites.

Date of Government Version: 08/12/2019
Date Data Arrived at EDR: 08/13/2019
Date Made Active in Reports: 10/09/2019
Number of Days to Update: 57

Source: Department of Resources Recycling and Recovery
Telephone: 916-341-6320
Last EDR Contact: 11/12/2019
Next Scheduled EDR Contact: 02/24/2020
Data Release Frequency: Quarterly

State and tribal leaking storage tank lists

GOVERNMENT RECORDS SEARCHED / DATA CURRENCY TRACKING

LUST REG 6V: Leaking Underground Storage Tank Case Listing

Leaking Underground Storage Tank locations. Inyo, Kern, Los Angeles, Mono, San Bernardino counties.

| | |
|---|---|
| Date of Government Version: 06/07/2005 | Source: California Regional Water Quality Control Board Victorville Branch Office (6) |
| Date Data Arrived at EDR: 06/07/2005 | Telephone: 760-241-7365 |
| Date Made Active in Reports: 06/29/2005 | Last EDR Contact: 09/12/2011 |
| Number of Days to Update: 22 | Next Scheduled EDR Contact: 12/26/2011 |
| | Data Release Frequency: No Update Planned |

LUST REG 6L: Leaking Underground Storage Tank Case Listing

For more current information, please refer to the State Water Resources Control Board's LUST database.

| | |
|---|---|
| Date of Government Version: 09/09/2003 | Source: California Regional Water Quality Control Board Lahontan Region (6) |
| Date Data Arrived at EDR: 09/10/2003 | Telephone: 530-542-5572 |
| Date Made Active in Reports: 10/07/2003 | Last EDR Contact: 09/12/2011 |
| Number of Days to Update: 27 | Next Scheduled EDR Contact: 12/26/2011 |
| | Data Release Frequency: No Update Planned |

LUST REG 1: Active Toxic Site Investigation

Del Norte, Humboldt, Lake, Mendocino, Modoc, Siskiyou, Sonoma, Trinity counties. For more current information, please refer to the State Water Resources Control Board's LUST database.

| | |
|---|---|
| Date of Government Version: 02/01/2001 | Source: California Regional Water Quality Control Board North Coast (1) |
| Date Data Arrived at EDR: 02/28/2001 | Telephone: 707-570-3769 |
| Date Made Active in Reports: 03/29/2001 | Last EDR Contact: 08/01/2011 |
| Number of Days to Update: 29 | Next Scheduled EDR Contact: 11/14/2011 |
| | Data Release Frequency: No Update Planned |

LUST REG 2: Fuel Leak List

Leaking Underground Storage Tank locations. Alameda, Contra Costa, Marin, Napa, San Francisco, San Mateo, Santa Clara, Solano, Sonoma counties.

| | |
|---|--|
| Date of Government Version: 09/30/2004 | Source: California Regional Water Quality Control Board San Francisco Bay Region (2) |
| Date Data Arrived at EDR: 10/20/2004 | Telephone: 510-622-2433 |
| Date Made Active in Reports: 11/19/2004 | Last EDR Contact: 09/19/2011 |
| Number of Days to Update: 30 | Next Scheduled EDR Contact: 01/02/2012 |
| | Data Release Frequency: No Update Planned |

LUST REG 3: Leaking Underground Storage Tank Database

Leaking Underground Storage Tank locations. Monterey, San Benito, San Luis Obispo, Santa Barbara, Santa Cruz counties.

| | |
|---|--|
| Date of Government Version: 05/19/2003 | Source: California Regional Water Quality Control Board Central Coast Region (3) |
| Date Data Arrived at EDR: 05/19/2003 | Telephone: 805-542-4786 |
| Date Made Active in Reports: 06/02/2003 | Last EDR Contact: 07/18/2011 |
| Number of Days to Update: 14 | Next Scheduled EDR Contact: 10/31/2011 |
| | Data Release Frequency: No Update Planned |

LUST: Leaking Underground Fuel Tank Report (GEOTRACKER)

Leaking Underground Storage Tank (LUST) Sites included in GeoTracker. GeoTracker is the Water Boards data management system for sites that impact, or have the potential to impact, water quality in California, with emphasis on groundwater.

| | |
|---|---|
| Date of Government Version: 09/09/2019 | Source: State Water Resources Control Board |
| Date Data Arrived at EDR: 09/09/2019 | Telephone: see region list |
| Date Made Active in Reports: 10/31/2019 | Last EDR Contact: 12/10/2019 |
| Number of Days to Update: 52 | Next Scheduled EDR Contact: 03/23/2020 |
| | Data Release Frequency: Quarterly |

LUST REG 8: Leaking Underground Storage Tanks

California Regional Water Quality Control Board Santa Ana Region (8). For more current information, please refer to the State Water Resources Control Board's LUST database.

GOVERNMENT RECORDS SEARCHED / DATA CURRENCY TRACKING

Date of Government Version: 02/14/2005
Date Data Arrived at EDR: 02/15/2005
Date Made Active in Reports: 03/28/2005
Number of Days to Update: 41

Source: California Regional Water Quality Control Board Santa Ana Region (8)
Telephone: 909-782-4496
Last EDR Contact: 08/15/2011
Next Scheduled EDR Contact: 11/28/2011
Data Release Frequency: No Update Planned

LUST REG 9: Leaking Underground Storage Tank Report

Orange, Riverside, San Diego counties. For more current information, please refer to the State Water Resources Control Board's LUST database.

Date of Government Version: 03/01/2001
Date Data Arrived at EDR: 04/23/2001
Date Made Active in Reports: 05/21/2001
Number of Days to Update: 28

Source: California Regional Water Quality Control Board San Diego Region (9)
Telephone: 858-637-5595
Last EDR Contact: 09/26/2011
Next Scheduled EDR Contact: 01/09/2012
Data Release Frequency: No Update Planned

LUST REG 7: Leaking Underground Storage Tank Case Listing

Leaking Underground Storage Tank locations. Imperial, Riverside, San Diego, Santa Barbara counties.

Date of Government Version: 02/26/2004
Date Data Arrived at EDR: 02/26/2004
Date Made Active in Reports: 03/24/2004
Number of Days to Update: 27

Source: California Regional Water Quality Control Board Colorado River Basin Region (7)
Telephone: 760-776-8943
Last EDR Contact: 08/01/2011
Next Scheduled EDR Contact: 11/14/2011
Data Release Frequency: No Update Planned

LUST REG 5: Leaking Underground Storage Tank Database

Leaking Underground Storage Tank locations. Alameda, Alpine, Amador, Butte, Colusa, Contra Costa, Calveras, El Dorado, Fresno, Glenn, Kern, Kings, Lake, Lassen, Madera, Mariposa, Merced, Modoc, Napa, Nevada, Placer, Plumas, Sacramento, San Joaquin, Shasta, Solano, Stanislaus, Sutter, Tehama, Tulare, Tuolumne, Yolo, Yuba counties.

Date of Government Version: 07/01/2008
Date Data Arrived at EDR: 07/22/2008
Date Made Active in Reports: 07/31/2008
Number of Days to Update: 9

Source: California Regional Water Quality Control Board Central Valley Region (5)
Telephone: 916-464-4834
Last EDR Contact: 07/01/2011
Next Scheduled EDR Contact: 10/17/2011
Data Release Frequency: No Update Planned

LUST REG 4: Underground Storage Tank Leak List

Los Angeles, Ventura counties. For more current information, please refer to the State Water Resources Control Board's LUST database.

Date of Government Version: 09/07/2004
Date Data Arrived at EDR: 09/07/2004
Date Made Active in Reports: 10/12/2004
Number of Days to Update: 35

Source: California Regional Water Quality Control Board Los Angeles Region (4)
Telephone: 213-576-6710
Last EDR Contact: 09/06/2011
Next Scheduled EDR Contact: 12/19/2011
Data Release Frequency: No Update Planned

INDIAN LUST R10: Leaking Underground Storage Tanks on Indian Land

LUSTs on Indian land in Alaska, Idaho, Oregon and Washington.

Date of Government Version: 04/16/2019
Date Data Arrived at EDR: 07/29/2019
Date Made Active in Reports: 10/17/2019
Number of Days to Update: 80

Source: EPA Region 10
Telephone: 206-553-2857
Last EDR Contact: 12/04/2019
Next Scheduled EDR Contact: 02/03/2020
Data Release Frequency: Varies

INDIAN LUST R8: Leaking Underground Storage Tanks on Indian Land

LUSTs on Indian land in Colorado, Montana, North Dakota, South Dakota, Utah and Wyoming.

Date of Government Version: 05/02/2019
Date Data Arrived at EDR: 10/22/2019
Date Made Active in Reports: 11/11/2019
Number of Days to Update: 20

Source: EPA Region 8
Telephone: 303-312-6271
Last EDR Contact: 12/04/2019
Next Scheduled EDR Contact: 02/03/2020
Data Release Frequency: Varies

GOVERNMENT RECORDS SEARCHED / DATA CURRENCY TRACKING

INDIAN LUST R1: Leaking Underground Storage Tanks on Indian Land

A listing of leaking underground storage tank locations on Indian Land.

| | |
|---|--|
| Date of Government Version: 04/11/2019 | Source: EPA Region 1 |
| Date Data Arrived at EDR: 07/29/2019 | Telephone: 617-918-1313 |
| Date Made Active in Reports: 10/17/2019 | Last EDR Contact: 12/04/2019 |
| Number of Days to Update: 80 | Next Scheduled EDR Contact: 02/03/2020 |
| | Data Release Frequency: Varies |

INDIAN LUST R7: Leaking Underground Storage Tanks on Indian Land

LUSTs on Indian land in Iowa, Kansas, and Nebraska

| | |
|---|--|
| Date of Government Version: 07/02/2019 | Source: EPA Region 7 |
| Date Data Arrived at EDR: 10/16/2019 | Telephone: 913-551-7003 |
| Date Made Active in Reports: 10/24/2019 | Last EDR Contact: 12/16/2020 |
| Number of Days to Update: 8 | Next Scheduled EDR Contact: 02/03/2020 |
| | Data Release Frequency: Varies |

INDIAN LUST R5: Leaking Underground Storage Tanks on Indian Land

Leaking underground storage tanks located on Indian Land in Michigan, Minnesota and Wisconsin.

| | |
|---|--|
| Date of Government Version: 04/08/2019 | Source: EPA, Region 5 |
| Date Data Arrived at EDR: 07/30/2019 | Telephone: 312-886-7439 |
| Date Made Active in Reports: 10/17/2019 | Last EDR Contact: 12/04/2019 |
| Number of Days to Update: 79 | Next Scheduled EDR Contact: 02/03/2020 |
| | Data Release Frequency: Varies |

INDIAN LUST R4: Leaking Underground Storage Tanks on Indian Land

LUSTs on Indian land in Florida, Mississippi and North Carolina.

| | |
|---|--|
| Date of Government Version: 04/12/2019 | Source: EPA Region 4 |
| Date Data Arrived at EDR: 07/29/2019 | Telephone: 404-562-8677 |
| Date Made Active in Reports: 10/17/2019 | Last EDR Contact: 12/03/2019 |
| Number of Days to Update: 80 | Next Scheduled EDR Contact: 02/03/2020 |
| | Data Release Frequency: Varies |

INDIAN LUST R9: Leaking Underground Storage Tanks on Indian Land

LUSTs on Indian land in Arizona, California, New Mexico and Nevada

| | |
|---|---|
| Date of Government Version: 04/08/2019 | Source: Environmental Protection Agency |
| Date Data Arrived at EDR: 07/29/2019 | Telephone: 415-972-3372 |
| Date Made Active in Reports: 10/17/2019 | Last EDR Contact: 12/04/2019 |
| Number of Days to Update: 80 | Next Scheduled EDR Contact: 02/03/2020 |
| | Data Release Frequency: Varies |

INDIAN LUST R6: Leaking Underground Storage Tanks on Indian Land

LUSTs on Indian land in New Mexico and Oklahoma.

| | |
|---|--|
| Date of Government Version: 05/01/2019 | Source: EPA Region 6 |
| Date Data Arrived at EDR: 07/29/2019 | Telephone: 214-665-6597 |
| Date Made Active in Reports: 10/17/2019 | Last EDR Contact: 10/25/2019 |
| Number of Days to Update: 80 | Next Scheduled EDR Contact: 02/03/2020 |
| | Data Release Frequency: Varies |

CPS-SLIC: Statewide SLIC Cases (GEOTRACKER)

Cleanup Program Sites (CPS; also known as Site Cleanups [SC] and formerly known as Spills, Leaks, Investigations, and Cleanups [SLIC] sites) included in GeoTracker. GeoTracker is the Water Boards data management system for sites that impact, or have the potential to impact, water quality in California, with emphasis on groundwater.

| | |
|---|---|
| Date of Government Version: 09/09/2019 | Source: State Water Resources Control Board |
| Date Data Arrived at EDR: 09/09/2019 | Telephone: 866-480-1028 |
| Date Made Active in Reports: 11/06/2019 | Last EDR Contact: 12/10/2019 |
| Number of Days to Update: 58 | Next Scheduled EDR Contact: 03/23/2020 |
| | Data Release Frequency: Varies |

GOVERNMENT RECORDS SEARCHED / DATA CURRENCY TRACKING

SLIC REG 1: Active Toxic Site Investigations

The SLIC (Spills, Leaks, Investigations and Cleanup) program is designed to protect and restore water quality from spills, leaks, and similar discharges.

Date of Government Version: 04/03/2003
Date Data Arrived at EDR: 04/07/2003
Date Made Active in Reports: 04/25/2003
Number of Days to Update: 18

Source: California Regional Water Quality Control Board, North Coast Region (1)
Telephone: 707-576-2220
Last EDR Contact: 08/01/2011
Next Scheduled EDR Contact: 11/14/2011
Data Release Frequency: No Update Planned

SLIC REG 2: Spills, Leaks, Investigation & Cleanup Cost Recovery Listing

The SLIC (Spills, Leaks, Investigations and Cleanup) program is designed to protect and restore water quality from spills, leaks, and similar discharges.

Date of Government Version: 09/30/2004
Date Data Arrived at EDR: 10/20/2004
Date Made Active in Reports: 11/19/2004
Number of Days to Update: 30

Source: Regional Water Quality Control Board San Francisco Bay Region (2)
Telephone: 510-286-0457
Last EDR Contact: 09/19/2011
Next Scheduled EDR Contact: 01/02/2012
Data Release Frequency: No Update Planned

SLIC REG 3: Spills, Leaks, Investigation & Cleanup Cost Recovery Listing

The SLIC (Spills, Leaks, Investigations and Cleanup) program is designed to protect and restore water quality from spills, leaks, and similar discharges.

Date of Government Version: 05/18/2006
Date Data Arrived at EDR: 05/18/2006
Date Made Active in Reports: 06/15/2006
Number of Days to Update: 28

Source: California Regional Water Quality Control Board Central Coast Region (3)
Telephone: 805-549-3147
Last EDR Contact: 07/18/2011
Next Scheduled EDR Contact: 10/31/2011
Data Release Frequency: No Update Planned

SLIC REG 4: Spills, Leaks, Investigation & Cleanup Cost Recovery Listing

The SLIC (Spills, Leaks, Investigations and Cleanup) program is designed to protect and restore water quality from spills, leaks, and similar discharges.

Date of Government Version: 11/17/2004
Date Data Arrived at EDR: 11/18/2004
Date Made Active in Reports: 01/04/2005
Number of Days to Update: 47

Source: Region Water Quality Control Board Los Angeles Region (4)
Telephone: 213-576-6600
Last EDR Contact: 07/01/2011
Next Scheduled EDR Contact: 10/17/2011
Data Release Frequency: No Update Planned

SLIC REG 5: Spills, Leaks, Investigation & Cleanup Cost Recovery Listing

The SLIC (Spills, Leaks, Investigations and Cleanup) program is designed to protect and restore water quality from spills, leaks, and similar discharges.

Date of Government Version: 04/01/2005
Date Data Arrived at EDR: 04/05/2005
Date Made Active in Reports: 04/21/2005
Number of Days to Update: 16

Source: Regional Water Quality Control Board Central Valley Region (5)
Telephone: 916-464-3291
Last EDR Contact: 09/12/2011
Next Scheduled EDR Contact: 12/26/2011
Data Release Frequency: No Update Planned

SLIC REG 6V: Spills, Leaks, Investigation & Cleanup Cost Recovery Listing

The SLIC (Spills, Leaks, Investigations and Cleanup) program is designed to protect and restore water quality from spills, leaks, and similar discharges.

Date of Government Version: 05/24/2005
Date Data Arrived at EDR: 05/25/2005
Date Made Active in Reports: 06/16/2005
Number of Days to Update: 22

Source: Regional Water Quality Control Board, Victorville Branch
Telephone: 619-241-6583
Last EDR Contact: 08/15/2011
Next Scheduled EDR Contact: 11/28/2011
Data Release Frequency: No Update Planned

GOVERNMENT RECORDS SEARCHED / DATA CURRENCY TRACKING

SLIC REG 6L: SLIC Sites

The SLIC (Spills, Leaks, Investigations and Cleanup) program is designed to protect and restore water quality from spills, leaks, and similar discharges.

Date of Government Version: 09/07/2004
Date Data Arrived at EDR: 09/07/2004
Date Made Active in Reports: 10/12/2004
Number of Days to Update: 35

Source: California Regional Water Quality Control Board, Lahontan Region
Telephone: 530-542-5574
Last EDR Contact: 08/15/2011
Next Scheduled EDR Contact: 11/28/2011
Data Release Frequency: No Update Planned

SLIC REG 7: SLIC List

The SLIC (Spills, Leaks, Investigations and Cleanup) program is designed to protect and restore water quality from spills, leaks, and similar discharges.

Date of Government Version: 11/24/2004
Date Data Arrived at EDR: 11/29/2004
Date Made Active in Reports: 01/04/2005
Number of Days to Update: 36

Source: California Regional Quality Control Board, Colorado River Basin Region
Telephone: 760-346-7491
Last EDR Contact: 08/01/2011
Next Scheduled EDR Contact: 11/14/2011
Data Release Frequency: No Update Planned

SLIC REG 8: Spills, Leaks, Investigation & Cleanup Cost Recovery Listing

The SLIC (Spills, Leaks, Investigations and Cleanup) program is designed to protect and restore water quality from spills, leaks, and similar discharges.

Date of Government Version: 04/03/2008
Date Data Arrived at EDR: 04/03/2008
Date Made Active in Reports: 04/14/2008
Number of Days to Update: 11

Source: California Region Water Quality Control Board Santa Ana Region (8)
Telephone: 951-782-3298
Last EDR Contact: 09/12/2011
Next Scheduled EDR Contact: 12/26/2011
Data Release Frequency: No Update Planned

SLIC REG 9: Spills, Leaks, Investigation & Cleanup Cost Recovery Listing

The SLIC (Spills, Leaks, Investigations and Cleanup) program is designed to protect and restore water quality from spills, leaks, and similar discharges.

Date of Government Version: 09/10/2007
Date Data Arrived at EDR: 09/11/2007
Date Made Active in Reports: 09/28/2007
Number of Days to Update: 17

Source: California Regional Water Quality Control Board San Diego Region (9)
Telephone: 858-467-2980
Last EDR Contact: 08/08/2011
Next Scheduled EDR Contact: 11/21/2011
Data Release Frequency: No Update Planned

State and tribal registered storage tank lists

FEMA UST: Underground Storage Tank Listing

A listing of all FEMA owned underground storage tanks.

Date of Government Version: 08/27/2019
Date Data Arrived at EDR: 08/28/2019
Date Made Active in Reports: 11/11/2019
Number of Days to Update: 75

Source: FEMA
Telephone: 202-646-5797
Last EDR Contact: 10/11/2019
Next Scheduled EDR Contact: 01/20/2020
Data Release Frequency: Varies

UST CLOSURE: Proposed Closure of Underground Storage Tank (UST) Cases

UST cases that are being considered for closure by either the State Water Resources Control Board or the Executive Director have been posted for a 60-day public comment period. UST Case Closures being proposed for consideration by the State Water Resources Control Board. These are primarily UST cases that meet closure criteria under the decisional framework in State Water Board Resolution No. 92-49 and other Board orders. UST Case Closures proposed for consideration by the Executive Director pursuant to State Water Board Resolution No. 2012-0061. These are cases that meet the criteria of the Low-Threat UST Case Closure Policy. UST Case Closure Review Denials and Approved Orders.

GOVERNMENT RECORDS SEARCHED / DATA CURRENCY TRACKING

Date of Government Version: 09/06/2019
Date Data Arrived at EDR: 09/09/2019
Date Made Active in Reports: 10/31/2019
Number of Days to Update: 52

Source: State Water Resources Control Board
Telephone: 916-327-7844
Last EDR Contact: 12/10/2019
Next Scheduled EDR Contact: 03/23/2020
Data Release Frequency: Varies

UST: Active UST Facilities

Active UST facilities gathered from the local regulatory agencies

Date of Government Version: 09/09/2019
Date Data Arrived at EDR: 09/09/2019
Date Made Active in Reports: 10/31/2019
Number of Days to Update: 52

Source: SWRCB
Telephone: 916-341-5851
Last EDR Contact: 12/10/2019
Next Scheduled EDR Contact: 03/23/2020
Data Release Frequency: Semi-Annually

MILITARY UST SITES: Military UST Sites (GEOTRACKER)

Military ust sites

Date of Government Version: 09/09/2019
Date Data Arrived at EDR: 09/09/2019
Date Made Active in Reports: 11/01/2019
Number of Days to Update: 53

Source: State Water Resources Control Board
Telephone: 866-480-1028
Last EDR Contact: 12/10/2019
Next Scheduled EDR Contact: 03/23/2020
Data Release Frequency: Varies

AST: Aboveground Petroleum Storage Tank Facilities

A listing of aboveground storage tank petroleum storage tank locations.

Date of Government Version: 07/06/2016
Date Data Arrived at EDR: 07/12/2016
Date Made Active in Reports: 09/19/2016
Number of Days to Update: 69

Source: California Environmental Protection Agency
Telephone: 916-327-5092
Last EDR Contact: 12/11/2019
Next Scheduled EDR Contact: 03/30/2020
Data Release Frequency: Varies

INDIAN UST R1: Underground Storage Tanks on Indian Land

The Indian Underground Storage Tank (UST) database provides information about underground storage tanks on Indian land in EPA Region 1 (Connecticut, Maine, Massachusetts, New Hampshire, Rhode Island, Vermont and ten Tribal Nations).

Date of Government Version: 04/11/2019
Date Data Arrived at EDR: 07/30/2019
Date Made Active in Reports: 10/17/2019
Number of Days to Update: 79

Source: EPA, Region 1
Telephone: 617-918-1313
Last EDR Contact: 12/04/2019
Next Scheduled EDR Contact: 02/03/2020
Data Release Frequency: Varies

INDIAN UST R4: Underground Storage Tanks on Indian Land

The Indian Underground Storage Tank (UST) database provides information about underground storage tanks on Indian land in EPA Region 4 (Alabama, Florida, Georgia, Kentucky, Mississippi, North Carolina, South Carolina, Tennessee and Tribal Nations)

Date of Government Version: 04/12/2019
Date Data Arrived at EDR: 07/29/2019
Date Made Active in Reports: 10/17/2019
Number of Days to Update: 80

Source: EPA Region 4
Telephone: 404-562-9424
Last EDR Contact: 12/03/2019
Next Scheduled EDR Contact: 02/03/2020
Data Release Frequency: Varies

INDIAN UST R5: Underground Storage Tanks on Indian Land

The Indian Underground Storage Tank (UST) database provides information about underground storage tanks on Indian land in EPA Region 5 (Michigan, Minnesota and Wisconsin and Tribal Nations).

GOVERNMENT RECORDS SEARCHED / DATA CURRENCY TRACKING

| | |
|---|--|
| Date of Government Version: 04/08/2019 | Source: EPA Region 5 |
| Date Data Arrived at EDR: 07/29/2019 | Telephone: 312-886-6136 |
| Date Made Active in Reports: 10/17/2019 | Last EDR Contact: 12/04/2019 |
| Number of Days to Update: 80 | Next Scheduled EDR Contact: 02/03/2020 |
| | Data Release Frequency: Varies |

INDIAN UST R7: Underground Storage Tanks on Indian Land

The Indian Underground Storage Tank (UST) database provides information about underground storage tanks on Indian land in EPA Region 7 (Iowa, Kansas, Missouri, Nebraska, and 9 Tribal Nations).

| | |
|---|--|
| Date of Government Version: 05/02/2019 | Source: EPA Region 7 |
| Date Data Arrived at EDR: 07/29/2019 | Telephone: 913-551-7003 |
| Date Made Active in Reports: 10/17/2019 | Last EDR Contact: 12/04/2019 |
| Number of Days to Update: 80 | Next Scheduled EDR Contact: 02/03/2020 |
| | Data Release Frequency: Varies |

INDIAN UST R8: Underground Storage Tanks on Indian Land

The Indian Underground Storage Tank (UST) database provides information about underground storage tanks on Indian land in EPA Region 8 (Colorado, Montana, North Dakota, South Dakota, Utah, Wyoming and 27 Tribal Nations).

| | |
|---|--|
| Date of Government Version: 05/02/2019 | Source: EPA Region 8 |
| Date Data Arrived at EDR: 10/22/2019 | Telephone: 303-312-6137 |
| Date Made Active in Reports: 11/11/2019 | Last EDR Contact: 12/04/2019 |
| Number of Days to Update: 20 | Next Scheduled EDR Contact: 02/03/2020 |
| | Data Release Frequency: Varies |

INDIAN UST R9: Underground Storage Tanks on Indian Land

The Indian Underground Storage Tank (UST) database provides information about underground storage tanks on Indian land in EPA Region 9 (Arizona, California, Hawaii, Nevada, the Pacific Islands, and Tribal Nations).

| | |
|---|--|
| Date of Government Version: 04/08/2019 | Source: EPA Region 9 |
| Date Data Arrived at EDR: 07/29/2019 | Telephone: 415-972-3368 |
| Date Made Active in Reports: 10/17/2019 | Last EDR Contact: 12/04/2019 |
| Number of Days to Update: 80 | Next Scheduled EDR Contact: 02/03/2020 |
| | Data Release Frequency: Varies |

INDIAN UST R10: Underground Storage Tanks on Indian Land

The Indian Underground Storage Tank (UST) database provides information about underground storage tanks on Indian land in EPA Region 10 (Alaska, Idaho, Oregon, Washington, and Tribal Nations).

| | |
|---|--|
| Date of Government Version: 04/16/2019 | Source: EPA Region 10 |
| Date Data Arrived at EDR: 07/30/2019 | Telephone: 206-553-2857 |
| Date Made Active in Reports: 10/17/2019 | Last EDR Contact: 12/04/2019 |
| Number of Days to Update: 79 | Next Scheduled EDR Contact: 02/03/2020 |
| | Data Release Frequency: Varies |

INDIAN UST R6: Underground Storage Tanks on Indian Land

The Indian Underground Storage Tank (UST) database provides information about underground storage tanks on Indian land in EPA Region 6 (Louisiana, Arkansas, Oklahoma, New Mexico, Texas and 65 Tribes).

| | |
|---|--|
| Date of Government Version: 05/01/2019 | Source: EPA Region 6 |
| Date Data Arrived at EDR: 07/29/2019 | Telephone: 214-665-7591 |
| Date Made Active in Reports: 10/17/2019 | Last EDR Contact: 12/04/2019 |
| Number of Days to Update: 80 | Next Scheduled EDR Contact: 02/03/2020 |
| | Data Release Frequency: Varies |

State and tribal voluntary cleanup sites

INDIAN VCP R7: Voluntary Cleanup Priority Listing

A listing of voluntary cleanup priority sites located on Indian Land located in Region 7.

GOVERNMENT RECORDS SEARCHED / DATA CURRENCY TRACKING

Date of Government Version: 03/20/2008
Date Data Arrived at EDR: 04/22/2008
Date Made Active in Reports: 05/19/2008
Number of Days to Update: 27

Source: EPA, Region 7
Telephone: 913-551-7365
Last EDR Contact: 04/20/2009
Next Scheduled EDR Contact: 07/20/2009
Data Release Frequency: Varies

INDIAN VCP R1: Voluntary Cleanup Priority Listing

A listing of voluntary cleanup priority sites located on Indian Land located in Region 1.

Date of Government Version: 07/27/2015
Date Data Arrived at EDR: 09/29/2015
Date Made Active in Reports: 02/18/2016
Number of Days to Update: 142

Source: EPA, Region 1
Telephone: 617-918-1102
Last EDR Contact: 12/17/2019
Next Scheduled EDR Contact: 04/06/2020
Data Release Frequency: Varies

VCP: Voluntary Cleanup Program Properties

Contains low threat level properties with either confirmed or unconfirmed releases and the project proponents have request that DTSC oversee investigation and/or cleanup activities and have agreed to provide coverage for DTSC's costs.

Date of Government Version: 07/29/2019
Date Data Arrived at EDR: 07/31/2019
Date Made Active in Reports: 10/08/2019
Number of Days to Update: 69

Source: Department of Toxic Substances Control
Telephone: 916-323-3400
Last EDR Contact: 10/29/2019
Next Scheduled EDR Contact: 02/10/2020
Data Release Frequency: Quarterly

State and tribal Brownfields sites

BROWNFIELDS: Considered Brownfields Sites Listing

A listing of sites the SWRCB considers to be Brownfields since these are sites have come to them through the MOA Process.

Date of Government Version: 09/23/2019
Date Data Arrived at EDR: 09/24/2019
Date Made Active in Reports: 11/06/2019
Number of Days to Update: 43

Source: State Water Resources Control Board
Telephone: 916-323-7905
Last EDR Contact: 12/19/2019
Next Scheduled EDR Contact: 04/06/2020
Data Release Frequency: Quarterly

ADDITIONAL ENVIRONMENTAL RECORDS

Local Brownfield lists

US BROWNFIELDS: A Listing of Brownfields Sites

Brownfields are real property, the expansion, redevelopment, or reuse of which may be complicated by the presence or potential presence of a hazardous substance, pollutant, or contaminant. Cleaning up and reinvesting in these properties takes development pressures off of undeveloped, open land, and both improves and protects the environment. Assessment, Cleanup and Redevelopment Exchange System (ACRES) stores information reported by EPA Brownfields grant recipients on brownfields properties assessed or cleaned up with grant funding as well as information on Targeted Brownfields Assessments performed by EPA Regions. A listing of ACRES Brownfield sites is obtained from Cleanups in My Community. Cleanups in My Community provides information on Brownfields properties for which information is reported back to EPA, as well as areas served by Brownfields grant programs.

Date of Government Version: 06/03/2019
Date Data Arrived at EDR: 06/04/2019
Date Made Active in Reports: 08/26/2019
Number of Days to Update: 83

Source: Environmental Protection Agency
Telephone: 202-566-2777
Last EDR Contact: 12/16/2019
Next Scheduled EDR Contact: 03/30/2020
Data Release Frequency: Semi-Annually

Local Lists of Landfill / Solid Waste Disposal Sites

GOVERNMENT RECORDS SEARCHED / DATA CURRENCY TRACKING

WMUDS/SWAT: Waste Management Unit Database

Waste Management Unit Database System. WMUDS is used by the State Water Resources Control Board staff and the Regional Water Quality Control Boards for program tracking and inventory of waste management units. WMUDS is composed of the following databases: Facility Information, Scheduled Inspections Information, Waste Management Unit Information, SWAT Program Information, SWAT Report Summary Information, SWAT Report Summary Data, Chapter 15 (formerly Subchapter 15) Information, Chapter 15 Monitoring Parameters, TPCA Program Information, RCRA Program Information, Closure Information, and Interested Parties Information.

| | |
|---|---|
| Date of Government Version: 04/01/2000 | Source: State Water Resources Control Board |
| Date Data Arrived at EDR: 04/10/2000 | Telephone: 916-227-4448 |
| Date Made Active in Reports: 05/10/2000 | Last EDR Contact: 10/25/2019 |
| Number of Days to Update: 30 | Next Scheduled EDR Contact: 02/10/2020 |
| | Data Release Frequency: No Update Planned |

SWRCY: Recycler Database

A listing of recycling facilities in California.

| | |
|---|--|
| Date of Government Version: 09/09/2019 | Source: Department of Conservation |
| Date Data Arrived at EDR: 09/09/2019 | Telephone: 916-323-3836 |
| Date Made Active in Reports: 11/07/2019 | Last EDR Contact: 12/10/2019 |
| Number of Days to Update: 59 | Next Scheduled EDR Contact: 03/23/2020 |
| | Data Release Frequency: Quarterly |

HAULERS: Registered Waste Tire Haulers Listing

A listing of registered waste tire haulers.

| | |
|---|---|
| Date of Government Version: 03/26/2019 | Source: Integrated Waste Management Board |
| Date Data Arrived at EDR: 03/27/2019 | Telephone: 916-341-6422 |
| Date Made Active in Reports: 04/30/2019 | Last EDR Contact: 11/07/2019 |
| Number of Days to Update: 34 | Next Scheduled EDR Contact: 02/24/2020 |
| | Data Release Frequency: Varies |

INDIAN ODI: Report on the Status of Open Dumps on Indian Lands

Location of open dumps on Indian land.

| | |
|---|---|
| Date of Government Version: 12/31/1998 | Source: Environmental Protection Agency |
| Date Data Arrived at EDR: 12/03/2007 | Telephone: 703-308-8245 |
| Date Made Active in Reports: 01/24/2008 | Last EDR Contact: 10/28/2019 |
| Number of Days to Update: 52 | Next Scheduled EDR Contact: 02/10/2020 |
| | Data Release Frequency: Varies |

DEBRIS REGION 9: Torres Martinez Reservation Illegal Dump Site Locations

A listing of illegal dump sites location on the Torres Martinez Indian Reservation located in eastern Riverside County and northern Imperial County, California.

| | |
|---|---|
| Date of Government Version: 01/12/2009 | Source: EPA, Region 9 |
| Date Data Arrived at EDR: 05/07/2009 | Telephone: 415-947-4219 |
| Date Made Active in Reports: 09/21/2009 | Last EDR Contact: 10/17/2019 |
| Number of Days to Update: 137 | Next Scheduled EDR Contact: 02/03/2020 |
| | Data Release Frequency: No Update Planned |

ODI: Open Dump Inventory

An open dump is defined as a disposal facility that does not comply with one or more of the Part 257 or Part 258 Subtitle D Criteria.

| | |
|---|---|
| Date of Government Version: 06/30/1985 | Source: Environmental Protection Agency |
| Date Data Arrived at EDR: 08/09/2004 | Telephone: 800-424-9346 |
| Date Made Active in Reports: 09/17/2004 | Last EDR Contact: 06/09/2004 |
| Number of Days to Update: 39 | Next Scheduled EDR Contact: N/A |
| | Data Release Frequency: No Update Planned |

GOVERNMENT RECORDS SEARCHED / DATA CURRENCY TRACKING

IHS OPEN DUMPS: Open Dumps on Indian Land

A listing of all open dumps located on Indian Land in the United States.

| | |
|---|--|
| Date of Government Version: 04/01/2014 | Source: Department of Health & Human Services, Indian Health Service |
| Date Data Arrived at EDR: 08/06/2014 | Telephone: 301-443-1452 |
| Date Made Active in Reports: 01/29/2015 | Last EDR Contact: 11/01/2019 |
| Number of Days to Update: 176 | Next Scheduled EDR Contact: 02/10/2020 |
| | Data Release Frequency: Varies |

Local Lists of Hazardous waste / Contaminated Sites

US HIST CDL: National Clandestine Laboratory Register

A listing of clandestine drug lab locations that have been removed from the DEAs National Clandestine Laboratory Register.

| | |
|---|---|
| Date of Government Version: 06/11/2019 | Source: Drug Enforcement Administration |
| Date Data Arrived at EDR: 06/13/2019 | Telephone: 202-307-1000 |
| Date Made Active in Reports: 09/03/2019 | Last EDR Contact: 11/20/2019 |
| Number of Days to Update: 82 | Next Scheduled EDR Contact: 03/09/2020 |
| | Data Release Frequency: No Update Planned |

HIST CAL-SITES: Calsites Database

The Calsites database contains potential or confirmed hazardous substance release properties. In 1996, California EPA reevaluated and significantly reduced the number of sites in the Calsites database. No longer updated by the state agency. It has been replaced by ENVIROSTOR.

| | |
|---|---|
| Date of Government Version: 08/08/2005 | Source: Department of Toxic Substance Control |
| Date Data Arrived at EDR: 08/03/2006 | Telephone: 916-323-3400 |
| Date Made Active in Reports: 08/24/2006 | Last EDR Contact: 02/23/2009 |
| Number of Days to Update: 21 | Next Scheduled EDR Contact: 05/25/2009 |
| | Data Release Frequency: No Update Planned |

SCH: School Property Evaluation Program

This category contains proposed and existing school sites that are being evaluated by DTSC for possible hazardous materials contamination. In some cases, these properties may be listed in the CalSites category depending on the level of threat to public health and safety or the environment they pose.

| | |
|---|--|
| Date of Government Version: 07/29/2019 | Source: Department of Toxic Substances Control |
| Date Data Arrived at EDR: 07/31/2019 | Telephone: 916-323-3400 |
| Date Made Active in Reports: 10/08/2019 | Last EDR Contact: 10/29/2019 |
| Number of Days to Update: 69 | Next Scheduled EDR Contact: 02/10/2020 |
| | Data Release Frequency: Quarterly |

CDL: Clandestine Drug Labs

A listing of drug lab locations. Listing of a location in this database does not indicate that any illegal drug lab materials were or were not present there, and does not constitute a determination that the location either requires or does not require additional cleanup work.

| | |
|---|--|
| Date of Government Version: 06/30/2018 | Source: Department of Toxic Substances Control |
| Date Data Arrived at EDR: 07/16/2019 | Telephone: 916-255-6504 |
| Date Made Active in Reports: 09/24/2019 | Last EDR Contact: 01/06/2020 |
| Number of Days to Update: 70 | Next Scheduled EDR Contact: 04/20/2020 |
| | Data Release Frequency: Varies |

CERS HAZ WASTE: CERS HAZ WASTE

List of sites in the California Environmental Protection Agency (CalEPA) Regulated Site Portal which fall under the Hazardous Chemical Management, Hazardous Waste Onsite Treatment, Household Hazardous Waste Collection, Hazardous Waste Generator, and RCRA LQ HW Generator programs.

GOVERNMENT RECORDS SEARCHED / DATA CURRENCY TRACKING

Date of Government Version: 10/21/2019
Date Data Arrived at EDR: 10/22/2019
Date Made Active in Reports: 01/02/2020
Number of Days to Update: 72

Source: CalEPA
Telephone: 916-323-2514
Last EDR Contact: 10/22/2019
Next Scheduled EDR Contact: 02/03/2020
Data Release Frequency: Quarterly

TOXIC PITS: Toxic Pits Cleanup Act Sites

Toxic PITS Cleanup Act Sites. TOXIC PITS identifies sites suspected of containing hazardous substances where cleanup has not yet been completed.

Date of Government Version: 07/01/1995
Date Data Arrived at EDR: 08/30/1995
Date Made Active in Reports: 09/26/1995
Number of Days to Update: 27

Source: State Water Resources Control Board
Telephone: 916-227-4364
Last EDR Contact: 01/26/2009
Next Scheduled EDR Contact: 04/27/2009
Data Release Frequency: No Update Planned

US CDL: Clandestine Drug Labs

A listing of clandestine drug lab locations. The U.S. Department of Justice ("the Department") provides this web site as a public service. It contains addresses of some locations where law enforcement agencies reported they found chemicals or other items that indicated the presence of either clandestine drug laboratories or dumpsites. In most cases, the source of the entries is not the Department, and the Department has not verified the entry and does not guarantee its accuracy. Members of the public must verify the accuracy of all entries by, for example, contacting local law enforcement and local health departments.

Date of Government Version: 06/11/2019
Date Data Arrived at EDR: 06/13/2019
Date Made Active in Reports: 09/03/2019
Number of Days to Update: 82

Source: Drug Enforcement Administration
Telephone: 202-307-1000
Last EDR Contact: 11/20/2019
Next Scheduled EDR Contact: 03/09/2020
Data Release Frequency: Quarterly

PFAS: PFAS Contamination Site Location Listing

A listing of PFAS contaminated sites included in the GeoTracker database.

Date of Government Version: 09/09/2019
Date Data Arrived at EDR: 09/09/2019
Date Made Active in Reports: 11/05/2019
Number of Days to Update: 57

Source: State Water Resources Control Board
Telephone: 866-480-1028
Last EDR Contact: 12/10/2019
Next Scheduled EDR Contact: 03/23/2020
Data Release Frequency: Varies

Local Lists of Registered Storage Tanks

SWEEPS UST: SWEEPS UST Listing

Statewide Environmental Evaluation and Planning System. This underground storage tank listing was updated and maintained by a company contacted by the SWRCB in the early 1990's. The listing is no longer updated or maintained. The local agency is the contact for more information on a site on the SWEEPS list.

Date of Government Version: 06/01/1994
Date Data Arrived at EDR: 07/07/2005
Date Made Active in Reports: 08/11/2005
Number of Days to Update: 35

Source: State Water Resources Control Board
Telephone: N/A
Last EDR Contact: 06/03/2005
Next Scheduled EDR Contact: N/A
Data Release Frequency: No Update Planned

UST MENDOCINO: Mendocino County UST Database

A listing of underground storage tank locations in Mendocino County.

Date of Government Version: 08/20/2019
Date Data Arrived at EDR: 09/09/2019
Date Made Active in Reports: 10/31/2019
Number of Days to Update: 52

Source: Department of Public Health
Telephone: 707-463-4466
Last EDR Contact: 11/20/2019
Next Scheduled EDR Contact: 03/09/2020
Data Release Frequency: Annually

GOVERNMENT RECORDS SEARCHED / DATA CURRENCY TRACKING

HIST UST: Hazardous Substance Storage Container Database

The Hazardous Substance Storage Container Database is a historical listing of UST sites. Refer to local/county source for current data.

| | |
|---|---|
| Date of Government Version: 10/15/1990 | Source: State Water Resources Control Board |
| Date Data Arrived at EDR: 01/25/1991 | Telephone: 916-341-5851 |
| Date Made Active in Reports: 02/12/1991 | Last EDR Contact: 07/26/2001 |
| Number of Days to Update: 18 | Next Scheduled EDR Contact: N/A |
| | Data Release Frequency: No Update Planned |

SAN FRANCISCO AST: Aboveground Storage Tank Site Listing

Aboveground storage tank sites

| | |
|---|--|
| Date of Government Version: 08/01/2019 | Source: San Francisco County Department of Public Health |
| Date Data Arrived at EDR: 08/02/2019 | Telephone: 415-252-3896 |
| Date Made Active in Reports: 10/11/2019 | Last EDR Contact: 10/31/2019 |
| Number of Days to Update: 70 | Next Scheduled EDR Contact: 02/17/2020 |
| | Data Release Frequency: Varies |

CA FID UST: Facility Inventory Database

The Facility Inventory Database (FID) contains a historical listing of active and inactive underground storage tank locations from the State Water Resource Control Board. Refer to local/county source for current data.

| | |
|---|--|
| Date of Government Version: 10/31/1994 | Source: California Environmental Protection Agency |
| Date Data Arrived at EDR: 09/05/1995 | Telephone: 916-341-5851 |
| Date Made Active in Reports: 09/29/1995 | Last EDR Contact: 12/28/1998 |
| Number of Days to Update: 24 | Next Scheduled EDR Contact: N/A |
| | Data Release Frequency: No Update Planned |

CERS TANKS: California Environmental Reporting System (CERS) Tanks

List of sites in the California Environmental Protection Agency (CalEPA) Regulated Site Portal which fall under the Aboveground Petroleum Storage and Underground Storage Tank regulatory programs.

| | |
|---|--|
| Date of Government Version: 10/21/2019 | Source: California Environmental Protection Agency |
| Date Data Arrived at EDR: 10/22/2019 | Telephone: 916-323-2514 |
| Date Made Active in Reports: 01/03/2020 | Last EDR Contact: 10/22/2019 |
| Number of Days to Update: 73 | Next Scheduled EDR Contact: 02/03/2020 |
| | Data Release Frequency: Quarterly |

Local Land Records

LIENS: Environmental Liens Listing

A listing of property locations with environmental liens for California where DTSC is a lien holder.

| | |
|---|--|
| Date of Government Version: 08/29/2019 | Source: Department of Toxic Substances Control |
| Date Data Arrived at EDR: 08/30/2019 | Telephone: 916-323-3400 |
| Date Made Active in Reports: 10/29/2019 | Last EDR Contact: 12/02/2019 |
| Number of Days to Update: 60 | Next Scheduled EDR Contact: 03/16/2020 |
| | Data Release Frequency: Varies |

LIENS 2: CERCLA Lien Information

A Federal CERCLA ('Superfund') lien can exist by operation of law at any site or property at which EPA has spent Superfund monies. These monies are spent to investigate and address releases and threatened releases of contamination. CERCLIS provides information as to the identity of these sites and properties.

| | |
|---|---|
| Date of Government Version: 10/25/2019 | Source: Environmental Protection Agency |
| Date Data Arrived at EDR: 11/07/2019 | Telephone: 202-564-6023 |
| Date Made Active in Reports: 11/20/2019 | Last EDR Contact: 01/03/2020 |
| Number of Days to Update: 13 | Next Scheduled EDR Contact: 04/13/2020 |
| | Data Release Frequency: Semi-Annually |

GOVERNMENT RECORDS SEARCHED / DATA CURRENCY TRACKING

DEED: Deed Restriction Listing

Site Mitigation and Brownfields Reuse Program Facility Sites with Deed Restrictions & Hazardous Waste Management Program Facility Sites with Deed / Land Use Restriction. The DTSC Site Mitigation and Brownfields Reuse Program (SMBRP) list includes sites cleaned up under the program's oversight and generally does not include current or former hazardous waste facilities that required a hazardous waste facility permit. The list represents deed restrictions that are active. Some sites have multiple deed restrictions. The DTSC Hazardous Waste Management Program (HWMP) has developed a list of current or former hazardous waste facilities that have a recorded land use restriction at the local county recorder's office. The land use restrictions on this list were required by the DTSC HWMP as a result of the presence of hazardous substances that remain on site after the facility (or part of the facility) has been closed or cleaned up. The types of land use restriction include deed notice, deed restriction, or a land use restriction that binds current and future owners.

| | |
|---|--|
| Date of Government Version: 09/03/2019 | Source: DTSC and SWRCB |
| Date Data Arrived at EDR: 09/04/2019 | Telephone: 916-323-3400 |
| Date Made Active in Reports: 11/05/2019 | Last EDR Contact: 12/04/2019 |
| Number of Days to Update: 62 | Next Scheduled EDR Contact: 03/16/2020 |
| | Data Release Frequency: Semi-Annually |

Records of Emergency Release Reports

HMIRS: Hazardous Materials Information Reporting System

Hazardous Materials Incident Report System. HMIRS contains hazardous material spill incidents reported to DOT.

| | |
|---|---|
| Date of Government Version: 06/24/2019 | Source: U.S. Department of Transportation |
| Date Data Arrived at EDR: 06/26/2019 | Telephone: 202-366-4555 |
| Date Made Active in Reports: 09/23/2019 | Last EDR Contact: 12/06/2019 |
| Number of Days to Update: 89 | Next Scheduled EDR Contact: 04/06/2020 |
| | Data Release Frequency: Quarterly |

CHMIRS: California Hazardous Material Incident Report System

California Hazardous Material Incident Reporting System. CHMIRS contains information on reported hazardous material incidents (accidental releases or spills).

| | |
|---|--|
| Date of Government Version: 05/15/2019 | Source: Office of Emergency Services |
| Date Data Arrived at EDR: 06/24/2019 | Telephone: 916-845-8400 |
| Date Made Active in Reports: 08/21/2019 | Last EDR Contact: 10/25/2019 |
| Number of Days to Update: 58 | Next Scheduled EDR Contact: 02/03/2020 |
| | Data Release Frequency: Semi-Annually |

LDS: Land Disposal Sites Listing (GEOTRACKER)

Land Disposal sites (Landfills) included in GeoTracker. GeoTracker is the Water Boards data management system for sites that impact, or have the potential to impact, water quality in California, with emphasis on groundwater.

| | |
|---|---|
| Date of Government Version: 09/09/2019 | Source: State Water Quality Control Board |
| Date Data Arrived at EDR: 09/09/2019 | Telephone: 866-480-1028 |
| Date Made Active in Reports: 11/05/2019 | Last EDR Contact: 12/10/2019 |
| Number of Days to Update: 57 | Next Scheduled EDR Contact: 03/23/2020 |
| | Data Release Frequency: Quarterly |

MCS: Military Cleanup Sites Listing (GEOTRACKER)

Military sites (consisting of: Military UST sites; Military Privatized sites; and Military Cleanup sites [formerly known as DoD non UST]) included in GeoTracker. GeoTracker is the Water Boards data management system for sites that impact, or have the potential to impact, water quality in California, with emphasis on groundwater.

| | |
|---|---|
| Date of Government Version: 09/09/2019 | Source: State Water Resources Control Board |
| Date Data Arrived at EDR: 09/09/2019 | Telephone: 866-480-1028 |
| Date Made Active in Reports: 11/05/2019 | Last EDR Contact: 12/10/2019 |
| Number of Days to Update: 57 | Next Scheduled EDR Contact: 03/23/2020 |
| | Data Release Frequency: Quarterly |

Other Ascertainable Records

GOVERNMENT RECORDS SEARCHED / DATA CURRENCY TRACKING

RCRA NonGen / NLR: RCRA - Non Generators / No Longer Regulated

RCRAInfo is EPA's comprehensive information system, providing access to data supporting the Resource Conservation and Recovery Act (RCRA) of 1976 and the Hazardous and Solid Waste Amendments (HSWA) of 1984. The database includes selective information on sites which generate, transport, store, treat and/or dispose of hazardous waste as defined by the Resource Conservation and Recovery Act (RCRA). Non-Generators do not presently generate hazardous waste.

| | |
|---|---|
| Date of Government Version: 12/16/2019 | Source: Environmental Protection Agency |
| Date Data Arrived at EDR: 12/16/2019 | Telephone: (415) 495-8895 |
| Date Made Active in Reports: 12/20/2019 | Last EDR Contact: 12/16/2019 |
| Number of Days to Update: 4 | Next Scheduled EDR Contact: 04/06/2020 |
| | Data Release Frequency: Quarterly |

FUDS: Formerly Used Defense Sites

The listing includes locations of Formerly Used Defense Sites properties where the US Army Corps of Engineers is actively working or will take necessary cleanup actions.

| | |
|---|--|
| Date of Government Version: 05/15/2019 | Source: U.S. Army Corps of Engineers |
| Date Data Arrived at EDR: 05/21/2019 | Telephone: 202-528-4285 |
| Date Made Active in Reports: 08/08/2019 | Last EDR Contact: 11/19/2019 |
| Number of Days to Update: 79 | Next Scheduled EDR Contact: 03/02/2020 |
| | Data Release Frequency: Varies |

DOD: Department of Defense Sites

This data set consists of federally owned or administered lands, administered by the Department of Defense, that have any area equal to or greater than 640 acres of the United States, Puerto Rico, and the U.S. Virgin Islands.

| | |
|---|--|
| Date of Government Version: 12/31/2005 | Source: USGS |
| Date Data Arrived at EDR: 11/10/2006 | Telephone: 888-275-8747 |
| Date Made Active in Reports: 01/11/2007 | Last EDR Contact: 10/11/2019 |
| Number of Days to Update: 62 | Next Scheduled EDR Contact: 01/20/2020 |
| | Data Release Frequency: Semi-Annually |

FEDLAND: Federal and Indian Lands

Federally and Indian administrated lands of the United States. Lands included are administrated by: Army Corps of Engineers, Bureau of Reclamation, National Wild and Scenic River, National Wildlife Refuge, Public Domain Land, Wilderness, Wilderness Study Area, Wildlife Management Area, Bureau of Indian Affairs, Bureau of Land Management, Department of Justice, Forest Service, Fish and Wildlife Service, National Park Service.

| | |
|---|--|
| Date of Government Version: 04/02/2018 | Source: U.S. Geological Survey |
| Date Data Arrived at EDR: 04/11/2018 | Telephone: 888-275-8747 |
| Date Made Active in Reports: 11/06/2019 | Last EDR Contact: 10/07/2019 |
| Number of Days to Update: 574 | Next Scheduled EDR Contact: 01/20/2020 |
| | Data Release Frequency: N/A |

SCRD DRYCLEANERS: State Coalition for Remediation of Drycleaners Listing

The State Coalition for Remediation of Drycleaners was established in 1998, with support from the U.S. EPA Office of Superfund Remediation and Technology Innovation. It is comprised of representatives of states with established drycleaner remediation programs. Currently the member states are Alabama, Connecticut, Florida, Illinois, Kansas, Minnesota, Missouri, North Carolina, Oregon, South Carolina, Tennessee, Texas, and Wisconsin.

| | |
|---|---|
| Date of Government Version: 01/01/2017 | Source: Environmental Protection Agency |
| Date Data Arrived at EDR: 02/03/2017 | Telephone: 615-532-8599 |
| Date Made Active in Reports: 04/07/2017 | Last EDR Contact: 12/02/2019 |
| Number of Days to Update: 63 | Next Scheduled EDR Contact: 02/24/2020 |
| | Data Release Frequency: Varies |

US FIN ASSUR: Financial Assurance Information

All owners and operators of facilities that treat, store, or dispose of hazardous waste are required to provide proof that they will have sufficient funds to pay for the clean up, closure, and post-closure care of their facilities.

GOVERNMENT RECORDS SEARCHED / DATA CURRENCY TRACKING

Date of Government Version: 09/23/2019
Date Data Arrived at EDR: 09/24/2019
Date Made Active in Reports: 12/20/2019
Number of Days to Update: 87

Source: Environmental Protection Agency
Telephone: 202-566-1917
Last EDR Contact: 12/19/2019
Next Scheduled EDR Contact: 04/06/2020
Data Release Frequency: Quarterly

EPA WATCH LIST: EPA WATCH LIST

EPA maintains a "Watch List" to facilitate dialogue between EPA, state and local environmental agencies on enforcement matters relating to facilities with alleged violations identified as either significant or high priority. Being on the Watch List does not mean that the facility has actually violated the law only that an investigation by EPA or a state or local environmental agency has led those organizations to allege that an unproven violation has in fact occurred. Being on the Watch List does not represent a higher level of concern regarding the alleged violations that were detected, but instead indicates cases requiring additional dialogue between EPA, state and local agencies - primarily because of the length of time the alleged violation has gone unaddressed or unresolved.

Date of Government Version: 08/30/2013
Date Data Arrived at EDR: 03/21/2014
Date Made Active in Reports: 06/17/2014
Number of Days to Update: 88

Source: Environmental Protection Agency
Telephone: 617-520-3000
Last EDR Contact: 10/31/2019
Next Scheduled EDR Contact: 02/17/2020
Data Release Frequency: Quarterly

2020 COR ACTION: 2020 Corrective Action Program List

The EPA has set ambitious goals for the RCRA Corrective Action program by creating the 2020 Corrective Action Universe. This RCRA cleanup baseline includes facilities expected to need corrective action. The 2020 universe contains a wide variety of sites. Some properties are heavily contaminated while others were contaminated but have since been cleaned up. Still others have not been fully investigated yet, and may require little or no remediation. Inclusion in the 2020 Universe does not necessarily imply failure on the part of a facility to meet its RCRA obligations.

Date of Government Version: 09/30/2017
Date Data Arrived at EDR: 05/08/2018
Date Made Active in Reports: 07/20/2018
Number of Days to Update: 73

Source: Environmental Protection Agency
Telephone: 703-308-4044
Last EDR Contact: 11/08/2019
Next Scheduled EDR Contact: 02/17/2020
Data Release Frequency: Varies

TSCA: Toxic Substances Control Act

Toxic Substances Control Act. TSCA identifies manufacturers and importers of chemical substances included on the TSCA Chemical Substance Inventory list. It includes data on the production volume of these substances by plant site.

Date of Government Version: 12/31/2016
Date Data Arrived at EDR: 06/21/2017
Date Made Active in Reports: 01/05/2018
Number of Days to Update: 198

Source: EPA
Telephone: 202-260-5521
Last EDR Contact: 12/20/2019
Next Scheduled EDR Contact: 03/30/2020
Data Release Frequency: Every 4 Years

TRIS: Toxic Chemical Release Inventory System

Toxic Release Inventory System. TRIS identifies facilities which release toxic chemicals to the air, water and land in reportable quantities under SARA Title III Section 313.

Date of Government Version: 12/31/2017
Date Data Arrived at EDR: 11/16/2018
Date Made Active in Reports: 11/21/2019
Number of Days to Update: 370

Source: EPA
Telephone: 202-566-0250
Last EDR Contact: 11/22/2019
Next Scheduled EDR Contact: 03/02/2020
Data Release Frequency: Annually

SSTS: Section 7 Tracking Systems

Section 7 of the Federal Insecticide, Fungicide and Rodenticide Act, as amended (92 Stat. 829) requires all registered pesticide-producing establishments to submit a report to the Environmental Protection Agency by March 1st each year. Each establishment must report the types and amounts of pesticides, active ingredients and devices being produced, and those having been produced and sold or distributed in the past year.

GOVERNMENT RECORDS SEARCHED / DATA CURRENCY TRACKING

Date of Government Version: 09/30/2018
Date Data Arrived at EDR: 04/24/2019
Date Made Active in Reports: 08/08/2019
Number of Days to Update: 106

Source: EPA
Telephone: 202-564-4203
Last EDR Contact: 10/23/2019
Next Scheduled EDR Contact: 02/03/2020
Data Release Frequency: Annually

ROD: Records Of Decision

Record of Decision. ROD documents mandate a permanent remedy at an NPL (Superfund) site containing technical and health information to aid in the cleanup.

Date of Government Version: 10/25/2019
Date Data Arrived at EDR: 11/07/2019
Date Made Active in Reports: 11/20/2019
Number of Days to Update: 13

Source: EPA
Telephone: 703-416-0223
Last EDR Contact: 01/03/2020
Next Scheduled EDR Contact: 03/16/2020
Data Release Frequency: Annually

RMP: Risk Management Plans

When Congress passed the Clean Air Act Amendments of 1990, it required EPA to publish regulations and guidance for chemical accident prevention at facilities using extremely hazardous substances. The Risk Management Program Rule (RMP Rule) was written to implement Section 112(r) of these amendments. The rule, which built upon existing industry codes and standards, requires companies of all sizes that use certain flammable and toxic substances to develop a Risk Management Program, which includes a(n): Hazard assessment that details the potential effects of an accidental release, an accident history of the last five years, and an evaluation of worst-case and alternative accidental releases; Prevention program that includes safety precautions and maintenance, monitoring, and employee training measures; and Emergency response program that spells out emergency health care, employee training measures and procedures for informing the public and response agencies (e.g the fire department) should an accident occur.

Date of Government Version: 04/25/2019
Date Data Arrived at EDR: 05/02/2019
Date Made Active in Reports: 05/23/2019
Number of Days to Update: 21

Source: Environmental Protection Agency
Telephone: 202-564-8600
Last EDR Contact: 10/21/2019
Next Scheduled EDR Contact: 02/03/2020
Data Release Frequency: Varies

RAATS: RCRA Administrative Action Tracking System

RCRA Administration Action Tracking System. RAATS contains records based on enforcement actions issued under RCRA pertaining to major violators and includes administrative and civil actions brought by the EPA. For administration actions after September 30, 1995, data entry in the RAATS database was discontinued. EPA will retain a copy of the database for historical records. It was necessary to terminate RAATS because a decrease in agency resources made it impossible to continue to update the information contained in the database.

Date of Government Version: 04/17/1995
Date Data Arrived at EDR: 07/03/1995
Date Made Active in Reports: 08/07/1995
Number of Days to Update: 35

Source: EPA
Telephone: 202-564-4104
Last EDR Contact: 06/02/2008
Next Scheduled EDR Contact: 09/01/2008
Data Release Frequency: No Update Planned

PRP: Potentially Responsible Parties

A listing of verified Potentially Responsible Parties

Date of Government Version: 10/25/2019
Date Data Arrived at EDR: 11/07/2019
Date Made Active in Reports: 11/21/2019
Number of Days to Update: 14

Source: EPA
Telephone: 202-564-6023
Last EDR Contact: 01/03/2020
Next Scheduled EDR Contact: 02/17/2020
Data Release Frequency: Quarterly

PADS: PCB Activity Database System

PCB Activity Database. PADS Identifies generators, transporters, commercial storers and/or brokers and disposers of PCB's who are required to notify the EPA of such activities.

GOVERNMENT RECORDS SEARCHED / DATA CURRENCY TRACKING

Date of Government Version: 10/09/2019
Date Data Arrived at EDR: 10/11/2019
Date Made Active in Reports: 12/20/2019
Number of Days to Update: 70

Source: EPA
Telephone: 202-566-0500
Last EDR Contact: 10/11/2019
Next Scheduled EDR Contact: 01/20/2020
Data Release Frequency: Annually

ICIS: Integrated Compliance Information System

The Integrated Compliance Information System (ICIS) supports the information needs of the national enforcement and compliance program as well as the unique needs of the National Pollutant Discharge Elimination System (NPDES) program.

Date of Government Version: 11/18/2016
Date Data Arrived at EDR: 11/23/2016
Date Made Active in Reports: 02/10/2017
Number of Days to Update: 79

Source: Environmental Protection Agency
Telephone: 202-564-2501
Last EDR Contact: 01/06/2020
Next Scheduled EDR Contact: 04/20/2020
Data Release Frequency: Quarterly

FTTS: FIFRA/ TSCA Tracking System - FIFRA (Federal Insecticide, Fungicide, & Rodenticide Act)/TSCA (Toxic Substances Control Act)
FTTS tracks administrative cases and pesticide enforcement actions and compliance activities related to FIFRA, TSCA and EPCRA (Emergency Planning and Community Right-to-Know Act). To maintain currency, EDR contacts the Agency on a quarterly basis.

Date of Government Version: 04/09/2009
Date Data Arrived at EDR: 04/16/2009
Date Made Active in Reports: 05/11/2009
Number of Days to Update: 25

Source: EPA/Office of Prevention, Pesticides and Toxic Substances
Telephone: 202-566-1667
Last EDR Contact: 08/18/2017
Next Scheduled EDR Contact: 12/04/2017
Data Release Frequency: No Update Planned

FTTS INSP: FIFRA/ TSCA Tracking System - FIFRA (Federal Insecticide, Fungicide, & Rodenticide Act)/TSCA (Toxic Substances Control Act)
A listing of FIFRA/TSCA Tracking System (FTTS) inspections and enforcements.

Date of Government Version: 04/09/2009
Date Data Arrived at EDR: 04/16/2009
Date Made Active in Reports: 05/11/2009
Number of Days to Update: 25

Source: EPA
Telephone: 202-566-1667
Last EDR Contact: 08/18/2017
Next Scheduled EDR Contact: 12/04/2017
Data Release Frequency: No Update Planned

MLTS: Material Licensing Tracking System

MLTS is maintained by the Nuclear Regulatory Commission and contains a list of approximately 8,100 sites which possess or use radioactive materials and which are subject to NRC licensing requirements. To maintain currency, EDR contacts the Agency on a quarterly basis.

Date of Government Version: 06/20/2019
Date Data Arrived at EDR: 06/20/2019
Date Made Active in Reports: 08/08/2019
Number of Days to Update: 49

Source: Nuclear Regulatory Commission
Telephone: 301-415-7169
Last EDR Contact: 10/25/2019
Next Scheduled EDR Contact: 02/03/2020
Data Release Frequency: Quarterly

COAL ASH DOE: Steam-Electric Plant Operation Data

A listing of power plants that store ash in surface ponds.

Date of Government Version: 12/31/2005
Date Data Arrived at EDR: 08/07/2009
Date Made Active in Reports: 10/22/2009
Number of Days to Update: 76

Source: Department of Energy
Telephone: 202-586-8719
Last EDR Contact: 12/04/2019
Next Scheduled EDR Contact: 03/16/2020
Data Release Frequency: Varies

COAL ASH EPA: Coal Combustion Residues Surface Impoundments List

A listing of coal combustion residues surface impoundments with high hazard potential ratings.

GOVERNMENT RECORDS SEARCHED / DATA CURRENCY TRACKING

Date of Government Version: 01/12/2017
Date Data Arrived at EDR: 03/05/2019
Date Made Active in Reports: 11/11/2019
Number of Days to Update: 251

Source: Environmental Protection Agency
Telephone: N/A
Last EDR Contact: 11/25/2019
Next Scheduled EDR Contact: 03/16/2020
Data Release Frequency: Varies

PCB TRANSFORMER: PCB Transformer Registration Database

The database of PCB transformer registrations that includes all PCB registration submittals.

Date of Government Version: 05/24/2017
Date Data Arrived at EDR: 11/30/2017
Date Made Active in Reports: 12/15/2017
Number of Days to Update: 15

Source: Environmental Protection Agency
Telephone: 202-566-0517
Last EDR Contact: 11/06/2019
Next Scheduled EDR Contact: 02/17/2020
Data Release Frequency: Varies

RADINFO: Radiation Information Database

The Radiation Information Database (RADINFO) contains information about facilities that are regulated by U.S. Environmental Protection Agency (EPA) regulations for radiation and radioactivity.

Date of Government Version: 07/01/2019
Date Data Arrived at EDR: 07/01/2019
Date Made Active in Reports: 09/23/2019
Number of Days to Update: 84

Source: Environmental Protection Agency
Telephone: 202-343-9775
Last EDR Contact: 12/20/2019
Next Scheduled EDR Contact: 04/13/2020
Data Release Frequency: Quarterly

HIST FTTS: FIFRA/TSCA Tracking System Administrative Case Listing

A complete administrative case listing from the FIFRA/TSCA Tracking System (FTTS) for all ten EPA regions. The information was obtained from the National Compliance Database (NCDB). NCDB supports the implementation of FIFRA (Federal Insecticide, Fungicide, and Rodenticide Act) and TSCA (Toxic Substances Control Act). Some EPA regions are now closing out records. Because of that, and the fact that some EPA regions are not providing EPA Headquarters with updated records, it was decided to create a HIST FTTS database. It included records that may not be included in the newer FTTS database updates. This database is no longer updated.

Date of Government Version: 10/19/2006
Date Data Arrived at EDR: 03/01/2007
Date Made Active in Reports: 04/10/2007
Number of Days to Update: 40

Source: Environmental Protection Agency
Telephone: 202-564-2501
Last EDR Contact: 12/17/2007
Next Scheduled EDR Contact: 03/17/2008
Data Release Frequency: No Update Planned

HIST FTTS INSP: FIFRA/TSCA Tracking System Inspection & Enforcement Case Listing

A complete inspection and enforcement case listing from the FIFRA/TSCA Tracking System (FTTS) for all ten EPA regions. The information was obtained from the National Compliance Database (NCDB). NCDB supports the implementation of FIFRA (Federal Insecticide, Fungicide, and Rodenticide Act) and TSCA (Toxic Substances Control Act). Some EPA regions are now closing out records. Because of that, and the fact that some EPA regions are not providing EPA Headquarters with updated records, it was decided to create a HIST FTTS database. It included records that may not be included in the newer FTTS database updates. This database is no longer updated.

Date of Government Version: 10/19/2006
Date Data Arrived at EDR: 03/01/2007
Date Made Active in Reports: 04/10/2007
Number of Days to Update: 40

Source: Environmental Protection Agency
Telephone: 202-564-2501
Last EDR Contact: 12/17/2008
Next Scheduled EDR Contact: 03/17/2008
Data Release Frequency: No Update Planned

DOT OPS: Incident and Accident Data

Department of Transportation, Office of Pipeline Safety Incident and Accident data.

Date of Government Version: 07/01/2019
Date Data Arrived at EDR: 07/31/2019
Date Made Active in Reports: 10/24/2019
Number of Days to Update: 85

Source: Department of Transportation, Office of Pipeline Safety
Telephone: 202-366-4595
Last EDR Contact: 10/29/2019
Next Scheduled EDR Contact: 02/10/2020
Data Release Frequency: Quarterly

GOVERNMENT RECORDS SEARCHED / DATA CURRENCY TRACKING

CONSENT: Superfund (CERCLA) Consent Decrees

Major legal settlements that establish responsibility and standards for cleanup at NPL (Superfund) sites. Released periodically by United States District Courts after settlement by parties to litigation matters.

| | |
|---|---|
| Date of Government Version: 09/30/2019 | Source: Department of Justice, Consent Decree Library |
| Date Data Arrived at EDR: 10/09/2019 | Telephone: Varies |
| Date Made Active in Reports: 12/20/2019 | Last EDR Contact: 01/06/2020 |
| Number of Days to Update: 72 | Next Scheduled EDR Contact: 04/20/2020 |
| | Data Release Frequency: Varies |

BRS: Biennial Reporting System

The Biennial Reporting System is a national system administered by the EPA that collects data on the generation and management of hazardous waste. BRS captures detailed data from two groups: Large Quantity Generators (LQG) and Treatment, Storage, and Disposal Facilities.

| | |
|---|--|
| Date of Government Version: 12/31/2015 | Source: EPA/NTIS |
| Date Data Arrived at EDR: 02/22/2017 | Telephone: 800-424-9346 |
| Date Made Active in Reports: 09/28/2017 | Last EDR Contact: 12/16/2019 |
| Number of Days to Update: 218 | Next Scheduled EDR Contact: 04/06/2020 |
| | Data Release Frequency: Biennially |

INDIAN RESERV: Indian Reservations

This map layer portrays Indian administered lands of the United States that have any area equal to or greater than 640 acres.

| | |
|---|--|
| Date of Government Version: 12/31/2014 | Source: USGS |
| Date Data Arrived at EDR: 07/14/2015 | Telephone: 202-208-3710 |
| Date Made Active in Reports: 01/10/2017 | Last EDR Contact: 10/06/2019 |
| Number of Days to Update: 546 | Next Scheduled EDR Contact: 01/19/2020 |
| | Data Release Frequency: Semi-Annually |

FUSRAP: Formerly Utilized Sites Remedial Action Program

DOE established the Formerly Utilized Sites Remedial Action Program (FUSRAP) in 1974 to remediate sites where radioactive contamination remained from Manhattan Project and early U.S. Atomic Energy Commission (AEC) operations.

| | |
|---|--|
| Date of Government Version: 08/08/2017 | Source: Department of Energy |
| Date Data Arrived at EDR: 09/11/2018 | Telephone: 202-586-3559 |
| Date Made Active in Reports: 09/14/2018 | Last EDR Contact: 11/04/2019 |
| Number of Days to Update: 3 | Next Scheduled EDR Contact: 02/17/2020 |
| | Data Release Frequency: Varies |

UMTRA: Uranium Mill Tailings Sites

Uranium ore was mined by private companies for federal government use in national defense programs. When the mills shut down, large piles of the sand-like material (mill tailings) remain after uranium has been extracted from the ore. Levels of human exposure to radioactive materials from the piles are low; however, in some cases tailings were used as construction materials before the potential health hazards of the tailings were recognized.

| | |
|---|--|
| Date of Government Version: 08/01/2019 | Source: Department of Energy |
| Date Data Arrived at EDR: 08/21/2019 | Telephone: 505-845-0011 |
| Date Made Active in Reports: 11/11/2019 | Last EDR Contact: 11/15/2019 |
| Number of Days to Update: 82 | Next Scheduled EDR Contact: 03/02/2020 |
| | Data Release Frequency: Varies |

LEAD SMELTER 1: Lead Smelter Sites

A listing of former lead smelter site locations.

| | |
|---|---|
| Date of Government Version: 10/25/2019 | Source: Environmental Protection Agency |
| Date Data Arrived at EDR: 11/07/2019 | Telephone: 703-603-8787 |
| Date Made Active in Reports: 11/20/2019 | Last EDR Contact: 01/03/2020 |
| Number of Days to Update: 13 | Next Scheduled EDR Contact: 04/13/2020 |
| | Data Release Frequency: Varies |

GOVERNMENT RECORDS SEARCHED / DATA CURRENCY TRACKING

LEAD SMELTER 2: Lead Smelter Sites

A list of several hundred sites in the U.S. where secondary lead smelting was done from 1931 and 1964. These sites may pose a threat to public health through ingestion or inhalation of contaminated soil or dust

Date of Government Version: 04/05/2001
Date Data Arrived at EDR: 10/27/2010
Date Made Active in Reports: 12/02/2010
Number of Days to Update: 36

Source: American Journal of Public Health
Telephone: 703-305-6451
Last EDR Contact: 12/02/2009
Next Scheduled EDR Contact: N/A
Data Release Frequency: No Update Planned

US AIRS (AFS): Aerometric Information Retrieval System Facility Subsystem (AFS)

The database is a sub-system of Aerometric Information Retrieval System (AIRS). AFS contains compliance data on air pollution point sources regulated by the U.S. EPA and/or state and local air regulatory agencies. This information comes from source reports by various stationary sources of air pollution, such as electric power plants, steel mills, factories, and universities, and provides information about the air pollutants they produce. Action, air program, air program pollutant, and general level plant data. It is used to track emissions and compliance data from industrial plants.

Date of Government Version: 10/12/2016
Date Data Arrived at EDR: 10/26/2016
Date Made Active in Reports: 02/03/2017
Number of Days to Update: 100

Source: EPA
Telephone: 202-564-2496
Last EDR Contact: 09/26/2017
Next Scheduled EDR Contact: 01/08/2018
Data Release Frequency: Annually

US AIRS MINOR: Air Facility System Data

A listing of minor source facilities.

Date of Government Version: 10/12/2016
Date Data Arrived at EDR: 10/26/2016
Date Made Active in Reports: 02/03/2017
Number of Days to Update: 100

Source: EPA
Telephone: 202-564-2496
Last EDR Contact: 09/26/2017
Next Scheduled EDR Contact: 01/08/2018
Data Release Frequency: Annually

US MINES: Mines Master Index File

Contains all mine identification numbers issued for mines active or opened since 1971. The data also includes violation information.

Date of Government Version: 08/01/2019
Date Data Arrived at EDR: 08/27/2019
Date Made Active in Reports: 11/11/2019
Number of Days to Update: 76

Source: Department of Labor, Mine Safety and Health Administration
Telephone: 303-231-5959
Last EDR Contact: 08/27/2019
Next Scheduled EDR Contact: 12/09/2019
Data Release Frequency: Semi-Annually

MINES VIOLATIONS: MSHA Violation Assessment Data

Mines violation and assessment information. Department of Labor, Mine Safety & Health Administration.

Date of Government Version: 09/17/2019
Date Data Arrived at EDR: 09/18/2019
Date Made Active in Reports: 12/03/2019
Number of Days to Update: 76

Source: DOL, Mine Safety & Health Administration
Telephone: 202-693-9424
Last EDR Contact: 12/02/2019
Next Scheduled EDR Contact: 03/16/2020
Data Release Frequency: Quarterly

US MINES 2: Ferrous and Nonferrous Metal Mines Database Listing

This map layer includes ferrous (ferrous metal mines are facilities that extract ferrous metals, such as iron ore or molybdenum) and nonferrous (Nonferrous metal mines are facilities that extract nonferrous metals, such as gold, silver, copper, zinc, and lead) metal mines in the United States.

Date of Government Version: 12/05/2005
Date Data Arrived at EDR: 02/29/2008
Date Made Active in Reports: 04/18/2008
Number of Days to Update: 49

Source: USGS
Telephone: 703-648-7709
Last EDR Contact: 11/22/2019
Next Scheduled EDR Contact: 03/09/2020
Data Release Frequency: Varies

GOVERNMENT RECORDS SEARCHED / DATA CURRENCY TRACKING

US MINES 3: Active Mines & Mineral Plants Database Listing

Active Mines and Mineral Processing Plant operations for commodities monitored by the Minerals Information Team of the USGS.

| | |
|---|--|
| Date of Government Version: 04/14/2011 | Source: USGS |
| Date Data Arrived at EDR: 06/08/2011 | Telephone: 703-648-7709 |
| Date Made Active in Reports: 09/13/2011 | Last EDR Contact: 11/22/2019 |
| Number of Days to Update: 97 | Next Scheduled EDR Contact: 03/09/2020 |
| | Data Release Frequency: Varies |

ABANDONED MINES: Abandoned Mines

An inventory of land and water impacted by past mining (primarily coal mining) is maintained by OSMRE to provide information needed to implement the Surface Mining Control and Reclamation Act of 1977 (SMCRA). The inventory contains information on the location, type, and extent of AML impacts, as well as, information on the cost associated with the reclamation of those problems. The inventory is based upon field surveys by State, Tribal, and OSMRE program officials. It is dynamic to the extent that it is modified as new problems are identified and existing problems are reclaimed.

| | |
|---|--|
| Date of Government Version: 09/10/2019 | Source: Department of Interior |
| Date Data Arrived at EDR: 09/10/2019 | Telephone: 202-208-2609 |
| Date Made Active in Reports: 10/17/2019 | Last EDR Contact: 12/04/2019 |
| Number of Days to Update: 37 | Next Scheduled EDR Contact: 03/23/2020 |
| | Data Release Frequency: Quarterly |

FINDS: Facility Index System/Facility Registry System

Facility Index System. FINDS contains both facility information and 'pointers' to other sources that contain more detail. EDR includes the following FINDS databases in this report: PCS (Permit Compliance System), AIRS (Aerometric Information Retrieval System), DOCKET (Enforcement Docket used to manage and track information on civil judicial enforcement cases for all environmental statutes), FURS (Federal Underground Injection Control), C-DOCKET (Criminal Docket System used to track criminal enforcement actions for all environmental statutes), FFIS (Federal Facilities Information System), STATE (State Environmental Laws and Statutes), and PADS (PCB Activity Data System).

| | |
|---|--|
| Date of Government Version: 08/12/2019 | Source: EPA |
| Date Data Arrived at EDR: 09/04/2019 | Telephone: (415) 947-8000 |
| Date Made Active in Reports: 12/03/2019 | Last EDR Contact: 12/04/2019 |
| Number of Days to Update: 90 | Next Scheduled EDR Contact: 03/16/2020 |
| | Data Release Frequency: Quarterly |

DOCKET HWC: Hazardous Waste Compliance Docket Listing

A complete list of the Federal Agency Hazardous Waste Compliance Docket Facilities.

| | |
|---|---|
| Date of Government Version: 05/31/2018 | Source: Environmental Protection Agency |
| Date Data Arrived at EDR: 07/26/2018 | Telephone: 202-564-0527 |
| Date Made Active in Reports: 10/05/2018 | Last EDR Contact: 11/20/2019 |
| Number of Days to Update: 71 | Next Scheduled EDR Contact: 03/09/2020 |
| | Data Release Frequency: Varies |

UXO: Unexploded Ordnance Sites

A listing of unexploded ordnance site locations

| | |
|---|--|
| Date of Government Version: 12/31/2017 | Source: Department of Defense |
| Date Data Arrived at EDR: 01/17/2019 | Telephone: 703-704-1564 |
| Date Made Active in Reports: 04/01/2019 | Last EDR Contact: 10/10/2019 |
| Number of Days to Update: 74 | Next Scheduled EDR Contact: 01/27/2020 |
| | Data Release Frequency: Varies |

ECHO: Enforcement & Compliance History Information

ECHO provides integrated compliance and enforcement information for about 800,000 regulated facilities nationwide.

GOVERNMENT RECORDS SEARCHED / DATA CURRENCY TRACKING

Date of Government Version: 10/06/2019
Date Data Arrived at EDR: 10/08/2019
Date Made Active in Reports: 01/02/2020
Number of Days to Update: 86

Source: Environmental Protection Agency
Telephone: 202-564-2280
Last EDR Contact: 10/08/2019
Next Scheduled EDR Contact: 01/20/2020
Data Release Frequency: Quarterly

FUELS PROGRAM: EPA Fuels Program Registered Listing

This listing includes facilities that are registered under the Part 80 (Code of Federal Regulations) EPA Fuels Programs. All companies now are required to submit new and updated registrations.

Date of Government Version: 08/19/2019
Date Data Arrived at EDR: 08/20/2019
Date Made Active in Reports: 11/11/2019
Number of Days to Update: 83

Source: EPA
Telephone: 800-385-6164
Last EDR Contact: 11/19/2019
Next Scheduled EDR Contact: 03/02/2020
Data Release Frequency: Quarterly

CA BOND EXP. PLAN: Bond Expenditure Plan

Department of Health Services developed a site-specific expenditure plan as the basis for an appropriation of Hazardous Substance Cleanup Bond Act funds. It is not updated.

Date of Government Version: 01/01/1989
Date Data Arrived at EDR: 07/27/1994
Date Made Active in Reports: 08/02/1994
Number of Days to Update: 6

Source: Department of Health Services
Telephone: 916-255-2118
Last EDR Contact: 05/31/1994
Next Scheduled EDR Contact: N/A
Data Release Frequency: No Update Planned

CORTESE: "Cortese" Hazardous Waste & Substances Sites List

The sites for the list are designated by the State Water Resource Control Board (LUST), the Integrated Waste Board (SWF/LS), and the Department of Toxic Substances Control (Cal-Sites).

Date of Government Version: 09/23/2019
Date Data Arrived at EDR: 09/24/2019
Date Made Active in Reports: 11/06/2019
Number of Days to Update: 43

Source: CAL EPA/Office of Emergency Information
Telephone: 916-323-3400
Last EDR Contact: 12/20/2019
Next Scheduled EDR Contact: 04/06/2020
Data Release Frequency: Quarterly

CUPA SAN FRANCISCO CO: CUPA Facility Listing

Cupa facilities

Date of Government Version: 10/31/2019
Date Data Arrived at EDR: 11/01/2019
Date Made Active in Reports: 12/11/2019
Number of Days to Update: 40

Source: San Francisco County Department of Environmental Health
Telephone: 415-252-3896
Last EDR Contact: 10/31/2019
Next Scheduled EDR Contact: 02/17/2020
Data Release Frequency: Varies

CUPA LIVERMORE-PLEASANTON: CUPA Facility Listing

list of facilities associated with the various CUPA programs in Livermore-Pleasanton

Date of Government Version: 05/01/2019
Date Data Arrived at EDR: 05/14/2019
Date Made Active in Reports: 07/17/2019
Number of Days to Update: 64

Source: Livermore-Pleasanton Fire Department
Telephone: 925-454-2361
Last EDR Contact: 11/14/2019
Next Scheduled EDR Contact: 02/24/2020
Data Release Frequency: Varies

DRYCLEANERS: Cleaner Facilities

A list of drycleaner related facilities that have EPA ID numbers. These are facilities with certain SIC codes: power laundries, family and commercial; garment pressing and cleaner's agents; linen supply; coin-operated laundries and cleaning; drycleaning plants, except rugs; carpet and upholster cleaning; industrial launderers; laundry and garment services.

GOVERNMENT RECORDS SEARCHED / DATA CURRENCY TRACKING

Date of Government Version: 09/06/2019
Date Data Arrived at EDR: 10/11/2019
Date Made Active in Reports: 12/12/2019
Number of Days to Update: 62

Source: Department of Toxic Substance Control
Telephone: 916-327-4498
Last EDR Contact: 12/02/2019
Next Scheduled EDR Contact: 03/16/2020
Data Release Frequency: Annually

DRYCLEAN SOUTH COAST: South Coast Air Quality Management District Drycleaner Listing A listing of dry cleaners in the South Coast Air Quality Management District

Date of Government Version: 09/27/2019
Date Data Arrived at EDR: 10/01/2019
Date Made Active in Reports: 11/07/2019
Number of Days to Update: 37

Source: South Coast Air Quality Management District
Telephone: 909-396-3211
Last EDR Contact: 11/20/2019
Next Scheduled EDR Contact: 03/09/2020
Data Release Frequency: Varies

DRYCLEAN AVAQMD: Antelope Valley Air Quality Management District Drycleaner Listing A listing of dry cleaners in the Antelope Valley Air Quality Management District.

Date of Government Version: 08/28/2019
Date Data Arrived at EDR: 08/30/2019
Date Made Active in Reports: 10/29/2019
Number of Days to Update: 60

Source: Antelope Valley Air Quality Management District
Telephone: 661-723-8070
Last EDR Contact: 12/02/2019
Next Scheduled EDR Contact: 03/16/2020
Data Release Frequency: Varies

EMI: Emissions Inventory Data

Toxics and criteria pollutant emissions data collected by the ARB and local air pollution agencies.

Date of Government Version: 12/31/2017
Date Data Arrived at EDR: 06/24/2019
Date Made Active in Reports: 08/22/2019
Number of Days to Update: 59

Source: California Air Resources Board
Telephone: 916-322-2990
Last EDR Contact: 09/18/2019
Next Scheduled EDR Contact: 12/30/2019
Data Release Frequency: Varies

ENF: Enforcement Action Listing

A listing of Water Board Enforcement Actions. Formal is everything except Oral/Verbal Communication, Notice of Violation, Expedited Payment Letter, and Staff Enforcement Letter.

Date of Government Version: 07/19/2019
Date Data Arrived at EDR: 07/22/2019
Date Made Active in Reports: 09/26/2019
Number of Days to Update: 66

Source: State Water Resources Control Board
Telephone: 916-445-9379
Last EDR Contact: 10/30/2019
Next Scheduled EDR Contact: 02/02/2020
Data Release Frequency: Varies

Financial Assurance 1: Financial Assurance Information Listing Financial Assurance information

Date of Government Version: 10/17/2019
Date Data Arrived at EDR: 10/22/2019
Date Made Active in Reports: 01/02/2020
Number of Days to Update: 72

Source: Department of Toxic Substances Control
Telephone: 916-255-3628
Last EDR Contact: 10/17/2019
Next Scheduled EDR Contact: 02/03/2020
Data Release Frequency: Varies

Financial Assurance 2: Financial Assurance Information Listing

A listing of financial assurance information for solid waste facilities. Financial assurance is intended to ensure that resources are available to pay for the cost of closure, post-closure care, and corrective measures if the owner or operator of a regulated facility is unable or unwilling to pay.

Date of Government Version: 08/16/2019
Date Data Arrived at EDR: 08/20/2019
Date Made Active in Reports: 10/18/2019
Number of Days to Update: 59

Source: California Integrated Waste Management Board
Telephone: 916-341-6066
Last EDR Contact: 11/07/2019
Next Scheduled EDR Contact: 02/24/2020
Data Release Frequency: Varies

GOVERNMENT RECORDS SEARCHED / DATA CURRENCY TRACKING

HAZNET: Facility and Manifest Data

Facility and Manifest Data. The data is extracted from the copies of hazardous waste manifests received each year by the DTSC. The annual volume of manifests is typically 700,000 - 1,000,000 annually, representing approximately 350,000 - 500,000 shipments. Data are from the manifests submitted without correction, and therefore many contain some invalid values for data elements such as generator ID, TSD ID, waste category, and disposal method. This database begins with calendar year 1993.

| | |
|---|--|
| Date of Government Version: 12/31/2017 | Source: California Environmental Protection Agency |
| Date Data Arrived at EDR: 05/29/2019 | Telephone: 916-255-1136 |
| Date Made Active in Reports: 07/22/2019 | Last EDR Contact: 10/11/2019 |
| Number of Days to Update: 54 | Next Scheduled EDR Contact: 01/20/2020 |
| | Data Release Frequency: Annually |

ICE: ICE

Contains data pertaining to the Permitted Facilities with Inspections / Enforcements sites tracked in Envirostor.

| | |
|---|--|
| Date of Government Version: 08/19/2019 | Source: Department of Toxic Substances Control |
| Date Data Arrived at EDR: 08/20/2019 | Telephone: 877-786-9427 |
| Date Made Active in Reports: 10/18/2019 | Last EDR Contact: 11/19/2019 |
| Number of Days to Update: 59 | Next Scheduled EDR Contact: 03/02/2020 |
| | Data Release Frequency: Quarterly |

HIST CORTESE: Hazardous Waste & Substance Site List

The sites for the list are designated by the State Water Resource Control Board [LUST], the Integrated Waste Board [SWF/LS], and the Department of Toxic Substances Control [CALSITES]. This listing is no longer updated by the state agency.

| | |
|---|--|
| Date of Government Version: 04/01/2001 | Source: Department of Toxic Substances Control |
| Date Data Arrived at EDR: 01/22/2009 | Telephone: 916-323-3400 |
| Date Made Active in Reports: 04/08/2009 | Last EDR Contact: 01/22/2009 |
| Number of Days to Update: 76 | Next Scheduled EDR Contact: N/A |
| | Data Release Frequency: No Update Planned |

HWP: EnviroStor Permitted Facilities Listing

Detailed information on permitted hazardous waste facilities and corrective action ("cleanups") tracked in EnviroStor.

| | |
|---|--|
| Date of Government Version: 08/19/2019 | Source: Department of Toxic Substances Control |
| Date Data Arrived at EDR: 08/20/2019 | Telephone: 916-323-3400 |
| Date Made Active in Reports: 10/18/2019 | Last EDR Contact: 11/19/2019 |
| Number of Days to Update: 59 | Next Scheduled EDR Contact: 03/02/2020 |
| | Data Release Frequency: Quarterly |

HWT: Registered Hazardous Waste Transporter Database

A listing of hazardous waste transporters. In California, unless specifically exempted, it is unlawful for any person to transport hazardous wastes unless the person holds a valid registration issued by DTSC. A hazardous waste transporter registration is valid for one year and is assigned a unique registration number.

| | |
|---|--|
| Date of Government Version: 10/07/2019 | Source: Department of Toxic Substances Control |
| Date Data Arrived at EDR: 10/08/2019 | Telephone: 916-440-7145 |
| Date Made Active in Reports: 11/07/2019 | Last EDR Contact: 10/08/2019 |
| Number of Days to Update: 30 | Next Scheduled EDR Contact: 01/20/2020 |
| | Data Release Frequency: Quarterly |

MINES: Mines Site Location Listing

A listing of mine site locations from the Office of Mine Reclamation.

| | |
|---|--|
| Date of Government Version: 09/09/2019 | Source: Department of Conservation |
| Date Data Arrived at EDR: 09/09/2019 | Telephone: 916-322-1080 |
| Date Made Active in Reports: 11/05/2019 | Last EDR Contact: 12/10/2019 |
| Number of Days to Update: 57 | Next Scheduled EDR Contact: 03/23/2020 |
| | Data Release Frequency: Quarterly |

GOVERNMENT RECORDS SEARCHED / DATA CURRENCY TRACKING

MWMP: Medical Waste Management Program Listing

The Medical Waste Management Program (MWMP) ensures the proper handling and disposal of medical waste by permitting and inspecting medical waste Offsite Treatment Facilities (PDF) and Transfer Stations (PDF) throughout the state. MWMP also oversees all Medical Waste Transporters.

| | |
|---|--|
| Date of Government Version: 07/19/2019 | Source: Department of Public Health |
| Date Data Arrived at EDR: 09/04/2019 | Telephone: 916-558-1784 |
| Date Made Active in Reports: 11/05/2019 | Last EDR Contact: 12/04/2019 |
| Number of Days to Update: 62 | Next Scheduled EDR Contact: 03/16/2020 |
| | Data Release Frequency: Varies |

NPDES: NPDES Permits Listing

A listing of NPDES permits, including stormwater.

| | |
|---|---|
| Date of Government Version: 08/12/2019 | Source: State Water Resources Control Board |
| Date Data Arrived at EDR: 08/13/2019 | Telephone: 916-445-9379 |
| Date Made Active in Reports: 10/16/2019 | Last EDR Contact: 11/12/2019 |
| Number of Days to Update: 64 | Next Scheduled EDR Contact: 02/24/2020 |
| | Data Release Frequency: Quarterly |

PEST LIC: Pesticide Regulation Licenses Listing

A listing of licenses and certificates issued by the Department of Pesticide Regulation. The DPR issues licenses and/or certificates to: Persons and businesses that apply or sell pesticides; Pest control dealers and brokers; Persons who advise on agricultural pesticide applications.

| | |
|---|--|
| Date of Government Version: 09/03/2019 | Source: Department of Pesticide Regulation |
| Date Data Arrived at EDR: 09/04/2019 | Telephone: 916-445-4038 |
| Date Made Active in Reports: 11/05/2019 | Last EDR Contact: 12/04/2019 |
| Number of Days to Update: 62 | Next Scheduled EDR Contact: 03/16/2020 |
| | Data Release Frequency: Quarterly |

PROC: Certified Processors Database

A listing of certified processors.

| | |
|---|--|
| Date of Government Version: 09/09/2019 | Source: Department of Conservation |
| Date Data Arrived at EDR: 09/09/2019 | Telephone: 916-323-3836 |
| Date Made Active in Reports: 11/05/2019 | Last EDR Contact: 12/10/2019 |
| Number of Days to Update: 57 | Next Scheduled EDR Contact: 03/23/2020 |
| | Data Release Frequency: Quarterly |

NOTIFY 65: Proposition 65 Records

Listings of all Proposition 65 incidents reported to counties by the State Water Resources Control Board and the Regional Water Quality Control Board. This database is no longer updated by the reporting agency.

| | |
|---|---|
| Date of Government Version: 09/16/2019 | Source: State Water Resources Control Board |
| Date Data Arrived at EDR: 09/18/2019 | Telephone: 916-445-3846 |
| Date Made Active in Reports: 11/06/2019 | Last EDR Contact: 12/11/2019 |
| Number of Days to Update: 49 | Next Scheduled EDR Contact: 03/30/2020 |
| | Data Release Frequency: No Update Planned |

UIC: UIC Listing

A listing of wells identified as underground injection wells, in the California Oil and Gas Wells database.

| | |
|---|--|
| Date of Government Version: 08/20/2019 | Source: Department of Conservation |
| Date Data Arrived at EDR: 08/20/2019 | Telephone: 916-445-2408 |
| Date Made Active in Reports: 11/18/2019 | Last EDR Contact: 12/10/2019 |
| Number of Days to Update: 90 | Next Scheduled EDR Contact: 03/23/2020 |
| | Data Release Frequency: Varies |

GOVERNMENT RECORDS SEARCHED / DATA CURRENCY TRACKING

UIC GEO: Underground Injection Control Sites (GEOTRACKER)

Underground control injection sites

Date of Government Version: 09/09/2019
Date Data Arrived at EDR: 09/09/2019
Date Made Active in Reports: 11/01/2019
Number of Days to Update: 53

Source: State Water Resource Control Board
Telephone: 866-480-1028
Last EDR Contact: 12/10/2019
Next Scheduled EDR Contact: 03/23/2020
Data Release Frequency: Varies

WASTEWATER PITS: Oil Wastewater Pits Listing

Water officials discovered that oil producers have been dumping chemical-laden wastewater into hundreds of unlined pits that are operating without proper permits. Inspections completed by the Central Valley Regional Water Quality Control Board revealed the existence of previously unidentified waste sites. The water boards review found that more than one-third of the region's active disposal pits are operating without permission.

Date of Government Version: 05/08/2018
Date Data Arrived at EDR: 07/11/2018
Date Made Active in Reports: 09/13/2018
Number of Days to Update: 64

Source: RWQCB, Central Valley Region
Telephone: 559-445-5577
Last EDR Contact: 10/11/2019
Next Scheduled EDR Contact: 01/20/2020
Data Release Frequency: Varies

WDS: Waste Discharge System

Sites which have been issued waste discharge requirements.

Date of Government Version: 06/19/2007
Date Data Arrived at EDR: 06/20/2007
Date Made Active in Reports: 06/29/2007
Number of Days to Update: 9

Source: State Water Resources Control Board
Telephone: 916-341-5227
Last EDR Contact: 11/14/2019
Next Scheduled EDR Contact: 03/02/2020
Data Release Frequency: No Update Planned

WIP: Well Investigation Program Case List

Well Investigation Program case in the San Gabriel and San Fernando Valley area.

Date of Government Version: 07/03/2009
Date Data Arrived at EDR: 07/21/2009
Date Made Active in Reports: 08/03/2009
Number of Days to Update: 13

Source: Los Angeles Water Quality Control Board
Telephone: 213-576-6726
Last EDR Contact: 12/17/2019
Next Scheduled EDR Contact: 04/06/2020
Data Release Frequency: No Update Planned

MILITARY PRIV SITES: Military Privatized Sites (GEOTRACKER)

Military privatized sites

Date of Government Version: 09/09/2019
Date Data Arrived at EDR: 09/09/2019
Date Made Active in Reports: 11/01/2019
Number of Days to Update: 53

Source: State Water Resources Control Board
Telephone: 866-480-1028
Last EDR Contact: 12/10/2019
Next Scheduled EDR Contact: 03/23/2020
Data Release Frequency: Varies

PROJECT: Project Sites (GEOTRACKER)

Projects sites

Date of Government Version: 09/09/2019
Date Data Arrived at EDR: 09/09/2019
Date Made Active in Reports: 11/01/2019
Number of Days to Update: 53

Source: State Water Resources Control Board
Telephone: 866-480-1028
Last EDR Contact: 12/10/2019
Next Scheduled EDR Contact: 03/23/2020
Data Release Frequency: Varies

WDR: Waste Discharge Requirements Listing

In general, the Waste Discharge Requirements (WDRs) Program (sometimes also referred to as the "Non Chapter 15 (Non 15) Program") regulates point discharges that are exempt pursuant to Subsection 20090 of Title 27 and not subject to the Federal Water Pollution Control Act. Exemptions from Title 27 may be granted for nine categories of discharges (e.g., sewage, wastewater, etc.) that meet, and continue to meet, the preconditions listed for each specific exemption. The scope of the WDRs Program also includes the discharge of wastes classified as inert, pursuant to section 20230 of Title 27.

GOVERNMENT RECORDS SEARCHED / DATA CURRENCY TRACKING

Date of Government Version: 09/09/2019
Date Data Arrived at EDR: 09/09/2019
Date Made Active in Reports: 11/06/2019
Number of Days to Update: 58

Source: State Water Resources Control Board
Telephone: 916-341-5810
Last EDR Contact: 12/10/2019
Next Scheduled EDR Contact: 03/23/2020
Data Release Frequency: Quarterly

CIWQS: California Integrated Water Quality System

The California Integrated Water Quality System (CIWQS) is a computer system used by the State and Regional Water Quality Control Boards to track information about places of environmental interest, manage permits and other orders, track inspections, and manage violations and enforcement activities.

Date of Government Version: 09/03/2019
Date Data Arrived at EDR: 09/04/2019
Date Made Active in Reports: 11/05/2019
Number of Days to Update: 62

Source: State Water Resources Control Board
Telephone: 866-794-4977
Last EDR Contact: 12/04/2019
Next Scheduled EDR Contact: 03/16/2020
Data Release Frequency: Varies

CERS: CalEPA Regulated Site Portal Data

The CalEPA Regulated Site Portal database combines data about environmentally regulated sites and facilities in California into a single database. It combines data from a variety of state and federal databases, and provides an overview of regulated activities across the spectrum of environmental programs for any given location in California. These activities include hazardous materials and waste, state and federal cleanups, impacted ground and surface waters, and toxic materials

Date of Government Version: 10/21/2019
Date Data Arrived at EDR: 10/22/2019
Date Made Active in Reports: 01/03/2020
Number of Days to Update: 73

Source: California Environmental Protection Agency
Telephone: 916-323-2514
Last EDR Contact: 10/22/2019
Next Scheduled EDR Contact: 02/03/2020
Data Release Frequency: Varies

NON-CASE INFO: Non-Case Information Sites (GEOTRACKER)

Non-Case Information sites

Date of Government Version: 09/09/2019
Date Data Arrived at EDR: 09/09/2019
Date Made Active in Reports: 11/01/2019
Number of Days to Update: 53

Source: State Water Resources Control Board
Telephone: 866-480-1028
Last EDR Contact: 12/10/2019
Next Scheduled EDR Contact: 03/23/2020
Data Release Frequency: Varies

OTHER OIL GAS: Other Oil & Gas Projects Sites (GEOTRACKER)

Other Oil & Gas Projects sites

Date of Government Version: 09/09/2019
Date Data Arrived at EDR: 09/09/2019
Date Made Active in Reports: 11/01/2019
Number of Days to Update: 53

Source: State Water Resources Control Board
Telephone: 866-480-1028
Last EDR Contact: 12/10/2019
Next Scheduled EDR Contact: 03/23/2020
Data Release Frequency: Varies

PROD WATER PONDS: Produced Water Ponds Sites (GEOTRACKER)

Produced water ponds sites

Date of Government Version: 09/09/2019
Date Data Arrived at EDR: 09/09/2019
Date Made Active in Reports: 11/01/2019
Number of Days to Update: 53

Source: State Water Resources Control Board
Telephone: 866-480-1028
Last EDR Contact: 12/10/2019
Next Scheduled EDR Contact: 03/23/2020
Data Release Frequency: Varies

SAMPLING POINT: Sampling Point ? Public Sites (GEOTRACKER)

Sampling point - public sites

GOVERNMENT RECORDS SEARCHED / DATA CURRENCY TRACKING

Date of Government Version: 09/09/2019
Date Data Arrived at EDR: 09/09/2019
Date Made Active in Reports: 11/01/2019
Number of Days to Update: 53

Source: State Water Resources Control Board
Telephone: 866-480-1028
Last EDR Contact: 12/10/2019
Next Scheduled EDR Contact: 03/23/2020
Data Release Frequency: Varies

WELL STIM PROJ: Well Stimulation Project (GEOTRACKER)

Includes areas of groundwater monitoring plans, a depiction of the monitoring network, and the facilities, boundaries, and subsurface characteristics of the oilfield and the features (oil and gas wells, produced water ponds, UIC wells, water supply wells, etc?) being monitored

Date of Government Version: 09/09/2019
Date Data Arrived at EDR: 09/09/2019
Date Made Active in Reports: 11/01/2019
Number of Days to Update: 53

Source: State Water Resources Control Board
Telephone: 866-480-1028
Last EDR Contact: 12/10/2019
Next Scheduled EDR Contact: 03/23/2020
Data Release Frequency: Varies

MINES MRDS: Mineral Resources Data System Mineral Resources Data System

Date of Government Version: 04/06/2018
Date Data Arrived at EDR: 10/21/2019
Date Made Active in Reports: 10/24/2019
Number of Days to Update: 3

Source: USGS
Telephone: 703-648-6533
Last EDR Contact: 11/22/2019
Next Scheduled EDR Contact: 03/09/2020
Data Release Frequency: Varies

EDR HIGH RISK HISTORICAL RECORDS

EDR Exclusive Records

EDR MGP: EDR Proprietary Manufactured Gas Plants

The EDR Proprietary Manufactured Gas Plant Database includes records of coal gas plants (manufactured gas plants) compiled by EDR's researchers. Manufactured gas sites were used in the United States from the 1800's to 1950's to produce a gas that could be distributed and used as fuel. These plants used whale oil, rosin, coal, or a mixture of coal, oil, and water that also produced a significant amount of waste. Many of the byproducts of the gas production, such as coal tar (oily waste containing volatile and non-volatile chemicals), sludges, oils and other compounds are potentially hazardous to human health and the environment. The byproduct from this process was frequently disposed of directly at the plant site and can remain or spread slowly, serving as a continuous source of soil and groundwater contamination.

Date of Government Version: N/A
Date Data Arrived at EDR: N/A
Date Made Active in Reports: N/A
Number of Days to Update: N/A

Source: EDR, Inc.
Telephone: N/A
Last EDR Contact: N/A
Next Scheduled EDR Contact: N/A
Data Release Frequency: No Update Planned

EDR Hist Auto: EDR Exclusive Historical Auto Stations

EDR has searched selected national collections of business directories and has collected listings of potential gas station/filling station/service station sites that were available to EDR researchers. EDR's review was limited to those categories of sources that might, in EDR's opinion, include gas station/filling station/service station establishments. The categories reviewed included, but were not limited to gas, gas station, gasoline station, filling station, auto, automobile repair, auto service station, service station, etc. This database falls within a category of information EDR classifies as "High Risk Historical Records", or HRHR. EDR's HRHR effort presents unique and sometimes proprietary data about past sites and operations that typically create environmental concerns, but may not show up in current government records searches.

Date of Government Version: N/A
Date Data Arrived at EDR: N/A
Date Made Active in Reports: N/A
Number of Days to Update: N/A

Source: EDR, Inc.
Telephone: N/A
Last EDR Contact: N/A
Next Scheduled EDR Contact: N/A
Data Release Frequency: Varies

GOVERNMENT RECORDS SEARCHED / DATA CURRENCY TRACKING

EDR Hist Cleaner: EDR Exclusive Historical Cleaners

EDR has searched selected national collections of business directories and has collected listings of potential dry cleaner sites that were available to EDR researchers. EDR's review was limited to those categories of sources that might, in EDR's opinion, include dry cleaning establishments. The categories reviewed included, but were not limited to dry cleaners, cleaners, laundry, laundromat, cleaning/laundry, wash & dry etc. This database falls within a category of information EDR classifies as "High Risk Historical Records", or HRHR. EDR's HRHR effort presents unique and sometimes proprietary data about past sites and operations that typically create environmental concerns, but may not show up in current government records searches.

| | |
|----------------------------------|---------------------------------|
| Date of Government Version: N/A | Source: EDR, Inc. |
| Date Data Arrived at EDR: N/A | Telephone: N/A |
| Date Made Active in Reports: N/A | Last EDR Contact: N/A |
| Number of Days to Update: N/A | Next Scheduled EDR Contact: N/A |
| | Data Release Frequency: Varies |

EDR RECOVERED GOVERNMENT ARCHIVES

Exclusive Recovered Govt. Archives

RGA LF: Recovered Government Archive Solid Waste Facilities List

The EDR Recovered Government Archive Landfill database provides a list of landfills derived from historical databases and includes many records that no longer appear in current government lists. Compiled from Records formerly available from the Department of Resources Recycling and Recovery in California.

| | |
|---|--|
| Date of Government Version: N/A | Source: Department of Resources Recycling and Recovery |
| Date Data Arrived at EDR: 07/01/2013 | Telephone: N/A |
| Date Made Active in Reports: 01/13/2014 | Last EDR Contact: 06/01/2012 |
| Number of Days to Update: 196 | Next Scheduled EDR Contact: N/A |
| | Data Release Frequency: Varies |

RGA LUST: Recovered Government Archive Leaking Underground Storage Tank

The EDR Recovered Government Archive Leaking Underground Storage Tank database provides a list of LUST incidents derived from historical databases and includes many records that no longer appear in current government lists. Compiled from Records formerly available from the State Water Resources Control Board in California.

| | |
|---|---|
| Date of Government Version: N/A | Source: State Water Resources Control Board |
| Date Data Arrived at EDR: 07/01/2013 | Telephone: N/A |
| Date Made Active in Reports: 12/30/2013 | Last EDR Contact: 06/01/2012 |
| Number of Days to Update: 182 | Next Scheduled EDR Contact: N/A |
| | Data Release Frequency: Varies |

COUNTY RECORDS

ALAMEDA COUNTY:

CS ALAMEDA: Contaminated Sites

A listing of contaminated sites overseen by the Toxic Release Program (oil and groundwater contamination from chemical releases and spills) and the Leaking Underground Storage Tank Program (soil and ground water contamination from leaking petroleum USTs).

| | |
|---|--|
| Date of Government Version: 01/09/2019 | Source: Alameda County Environmental Health Services |
| Date Data Arrived at EDR: 01/11/2019 | Telephone: 510-567-6700 |
| Date Made Active in Reports: 03/05/2019 | Last EDR Contact: 01/06/2020 |
| Number of Days to Update: 53 | Next Scheduled EDR Contact: 04/20/2020 |
| | Data Release Frequency: Semi-Annually |

UST ALAMEDA: Underground Tanks

Underground storage tank sites located in Alameda county.

| | |
|---|--|
| Date of Government Version: 10/02/2019 | Source: Alameda County Environmental Health Services |
| Date Data Arrived at EDR: 10/03/2019 | Telephone: 510-567-6700 |
| Date Made Active in Reports: 11/06/2019 | Last EDR Contact: 01/06/2020 |
| Number of Days to Update: 34 | Next Scheduled EDR Contact: 04/24/2047 |
| | Data Release Frequency: Semi-Annually |

AMADOR COUNTY:

GOVERNMENT RECORDS SEARCHED / DATA CURRENCY TRACKING

CUPA AMADOR: CUPA Facility List Cupa Facility List

Date of Government Version: 09/06/2019
Date Data Arrived at EDR: 09/10/2019
Date Made Active in Reports: 10/31/2019
Number of Days to Update: 51

Source: Amador County Environmental Health
Telephone: 209-223-6439
Last EDR Contact: 12/02/2019
Next Scheduled EDR Contact: 03/16/2020
Data Release Frequency: Varies

BUTTE COUNTY:

CUPA BUTTE: CUPA Facility Listing Cupa facility list.

Date of Government Version: 04/21/2017
Date Data Arrived at EDR: 04/25/2017
Date Made Active in Reports: 08/09/2017
Number of Days to Update: 106

Source: Public Health Department
Telephone: 530-538-7149
Last EDR Contact: 01/06/2020
Next Scheduled EDR Contact: 04/20/2020
Data Release Frequency: No Update Planned

CALVERAS COUNTY:

CUPA CALVERAS: CUPA Facility Listing Cupa Facility Listing

Date of Government Version: 08/05/2019
Date Data Arrived at EDR: 08/07/2019
Date Made Active in Reports: 10/09/2019
Number of Days to Update: 63

Source: Calveras County Environmental Health
Telephone: 209-754-6399
Last EDR Contact: 12/03/2019
Next Scheduled EDR Contact: 04/06/2020
Data Release Frequency: Quarterly

COLUSA COUNTY:

CUPA COLUSA: CUPA Facility List Cupa facility list.

Date of Government Version: 08/14/2019
Date Data Arrived at EDR: 08/20/2019
Date Made Active in Reports: 10/18/2019
Number of Days to Update: 59

Source: Health & Human Services
Telephone: 530-458-0396
Last EDR Contact: 10/31/2019
Next Scheduled EDR Contact: 02/17/2020
Data Release Frequency: Semi-Annually

CONTRA COSTA COUNTY:

SL CONTRA COSTA: Site List

List includes sites from the underground tank, hazardous waste generator and business plan/2185 programs.

Date of Government Version: 08/20/2019
Date Data Arrived at EDR: 08/23/2019
Date Made Active in Reports: 10/22/2019
Number of Days to Update: 60

Source: Contra Costa Health Services Department
Telephone: 925-646-2286
Last EDR Contact: 10/28/2019
Next Scheduled EDR Contact: 02/10/2020
Data Release Frequency: Semi-Annually

DEL NORTE COUNTY:

GOVERNMENT RECORDS SEARCHED / DATA CURRENCY TRACKING

CUPA DEL NORTE: CUPA Facility List Cupa Facility list

Date of Government Version: 10/11/2019
Date Data Arrived at EDR: 10/29/2019
Date Made Active in Reports: 12/11/2019
Number of Days to Update: 43

Source: Del Norte County Environmental Health Division
Telephone: 707-465-0426
Last EDR Contact: 10/25/2019
Next Scheduled EDR Contact: 02/10/2020
Data Release Frequency: Varies

EL DORADO COUNTY:

CUPA EL DORADO: CUPA Facility List CUPA facility list.

Date of Government Version: 09/06/2019
Date Data Arrived at EDR: 09/12/2019
Date Made Active in Reports: 10/31/2019
Number of Days to Update: 49

Source: El Dorado County Environmental Management Department
Telephone: 530-621-6623
Last EDR Contact: 10/28/2019
Next Scheduled EDR Contact: 02/10/2020
Data Release Frequency: Varies

FRESNO COUNTY:

CUPA FRESNO: CUPA Resources List

Certified Unified Program Agency. CUPA's are responsible for implementing a unified hazardous materials and hazardous waste management regulatory program. The agency provides oversight of businesses that deal with hazardous materials, operate underground storage tanks or aboveground storage tanks.

Date of Government Version: 10/08/2019
Date Data Arrived at EDR: 10/10/2019
Date Made Active in Reports: 12/11/2019
Number of Days to Update: 62

Source: Dept. of Community Health
Telephone: 559-445-3271
Last EDR Contact: 01/03/2020
Next Scheduled EDR Contact: 04/13/2020
Data Release Frequency: Semi-Annually

GLENN COUNTY:

CUPA GLENN: CUPA Facility List Cupa facility list

Date of Government Version: 01/22/2018
Date Data Arrived at EDR: 01/24/2018
Date Made Active in Reports: 03/14/2018
Number of Days to Update: 49

Source: Glenn County Air Pollution Control District
Telephone: 830-934-6500
Last EDR Contact: 10/17/2019
Next Scheduled EDR Contact: 02/03/2020
Data Release Frequency: No Update Planned

HUMBOLDT COUNTY:

CUPA HUMBOLDT: CUPA Facility List CUPA facility list.

Date of Government Version: 07/08/2019
Date Data Arrived at EDR: 07/10/2019
Date Made Active in Reports: 09/20/2019
Number of Days to Update: 72

Source: Humboldt County Environmental Health
Telephone: N/A
Last EDR Contact: 10/30/2019
Next Scheduled EDR Contact: 03/02/2020
Data Release Frequency: Semi-Annually

IMPERIAL COUNTY:

GOVERNMENT RECORDS SEARCHED / DATA CURRENCY TRACKING

CUPA IMPERIAL: CUPA Facility List Cupa facility list.

Date of Government Version: 10/17/2019
Date Data Arrived at EDR: 10/22/2019
Date Made Active in Reports: 01/02/2020
Number of Days to Update: 72

Source: San Diego Border Field Office
Telephone: 760-339-2777
Last EDR Contact: 10/17/2019
Next Scheduled EDR Contact: 02/03/2020
Data Release Frequency: Varies

INYO COUNTY:

CUPA INYO: CUPA Facility List Cupa facility list.

Date of Government Version: 04/02/2018
Date Data Arrived at EDR: 04/03/2018
Date Made Active in Reports: 06/14/2018
Number of Days to Update: 72

Source: Inyo County Environmental Health Services
Telephone: 760-878-0238
Last EDR Contact: 11/14/2019
Next Scheduled EDR Contact: 06/04/2018
Data Release Frequency: Varies

KERN COUNTY:

UST KERN: Underground Storage Tank Sites & Tank Listing Kern County Sites and Tanks Listing.

Date of Government Version: 08/01/2019
Date Data Arrived at EDR: 08/06/2019
Date Made Active in Reports: 10/08/2019
Number of Days to Update: 63

Source: Kern County Environment Health Services Department
Telephone: 661-862-8700
Last EDR Contact: 10/31/2019
Next Scheduled EDR Contact: 02/17/2020
Data Release Frequency: Quarterly

KINGS COUNTY:

CUPA KINGS: CUPA Facility List

A listing of sites included in the county's Certified Unified Program Agency database. California's Secretary for Environmental Protection established the unified hazardous materials and hazardous waste regulatory program as required by chapter 6.11 of the California Health and Safety Code. The Unified Program consolidates the administration, permits, inspections, and enforcement activities.

Date of Government Version: 08/14/2019
Date Data Arrived at EDR: 08/20/2019
Date Made Active in Reports: 10/18/2019
Number of Days to Update: 59

Source: Kings County Department of Public Health
Telephone: 559-584-1411
Last EDR Contact: 11/25/2019
Next Scheduled EDR Contact: 03/02/2020
Data Release Frequency: Varies

LAKE COUNTY:

CUPA LAKE: CUPA Facility List Cupa facility list

Date of Government Version: 08/16/2019
Date Data Arrived at EDR: 08/20/2019
Date Made Active in Reports: 10/18/2019
Number of Days to Update: 59

Source: Lake County Environmental Health
Telephone: 707-263-1164
Last EDR Contact: 10/15/2019
Next Scheduled EDR Contact: 01/27/2020
Data Release Frequency: Varies

LASSEN COUNTY:

GOVERNMENT RECORDS SEARCHED / DATA CURRENCY TRACKING

CUPA LASSEN: CUPA Facility List Cupa facility list

Date of Government Version: 07/22/2019
Date Data Arrived at EDR: 07/23/2019
Date Made Active in Reports: 09/26/2019
Number of Days to Update: 65

Source: Lassen County Environmental Health
Telephone: 530-251-8528
Last EDR Contact: 10/17/2019
Next Scheduled EDR Contact: 02/03/2020
Data Release Frequency: Varies

LOS ANGELES COUNTY:

AOCONCERN: Key Areas of Concerns in Los Angeles County

San Gabriel Valley areas where VOC contamination is at or above the MCL as designated by region 9 EPA office. Date of Government Version: 3/30/2009 Exide Site area is a cleanup plan of lead-impacted soil surrounding the former Exide Facility as designated by the DTSC. Date of Government Version: 7/17/2017

Date of Government Version: 03/30/2009
Date Data Arrived at EDR: 03/31/2009
Date Made Active in Reports: 10/23/2009
Number of Days to Update: 206

Source: N/A
Telephone: N/A
Last EDR Contact: 12/11/2019
Next Scheduled EDR Contact: 03/30/2020
Data Release Frequency: No Update Planned

HMS LOS ANGELES: HMS: Street Number List

Industrial Waste and Underground Storage Tank Sites.

Date of Government Version: 09/26/2019
Date Data Arrived at EDR: 10/04/2019
Date Made Active in Reports: 11/07/2019
Number of Days to Update: 34

Source: Department of Public Works
Telephone: 626-458-3517
Last EDR Contact: 01/06/2020
Next Scheduled EDR Contact: 04/20/2020
Data Release Frequency: Semi-Annually

LF LOS ANGELES: List of Solid Waste Facilities

Solid Waste Facilities in Los Angeles County.

Date of Government Version: 10/15/2019
Date Data Arrived at EDR: 10/16/2019
Date Made Active in Reports: 12/12/2019
Number of Days to Update: 57

Source: La County Department of Public Works
Telephone: 818-458-5185
Last EDR Contact: 10/16/2019
Next Scheduled EDR Contact: 01/27/2020
Data Release Frequency: Varies

LF LOS ANGELES CITY: City of Los Angeles Landfills

Landfills owned and maintained by the City of Los Angeles.

Date of Government Version: 01/01/2019
Date Data Arrived at EDR: 01/15/2019
Date Made Active in Reports: 03/07/2019
Number of Days to Update: 51

Source: Engineering & Construction Division
Telephone: 213-473-7869
Last EDR Contact: 10/09/2019
Next Scheduled EDR Contact: 01/27/2020
Data Release Frequency: Varies

LOS ANGELES AST: Active & Inactive AST Inventory

A listing of active & inactive above ground petroleum storage tank site locations, located in the City of Los Angeles.

Date of Government Version: 06/01/2019
Date Data Arrived at EDR: 06/25/2019
Date Made Active in Reports: 08/22/2019
Number of Days to Update: 58

Source: Los Angeles Fire Department
Telephone: 213-978-3800
Last EDR Contact: 12/20/2019
Next Scheduled EDR Contact: 04/06/2020
Data Release Frequency: Varies

GOVERNMENT RECORDS SEARCHED / DATA CURRENCY TRACKING

LOS ANGELES CO LF METHANE: Methane Producing Landfills

This data was created on April 30, 2012 to represent known disposal sites in Los Angeles County that may produce and emanate methane gas. The shapefile contains disposal sites within Los Angeles County that once accepted degradable refuse material. Information used to create this data was extracted from a landfill survey performed by County Engineers (Major Waste System Map, 1973) as well as historical records from CalRecycle, Regional Water Quality Control Board, and Los Angeles County Department of Public Health

| | |
|---|---|
| Date of Government Version: 04/30/2012 | Source: Los Angeles County Department of Public Works |
| Date Data Arrived at EDR: 04/17/2019 | Telephone: 626-458-6973 |
| Date Made Active in Reports: 05/29/2019 | Last EDR Contact: 10/18/2019 |
| Number of Days to Update: 42 | Next Scheduled EDR Contact: 01/27/2020 |
| | Data Release Frequency: No Update Planned |

LOS ANGELES HM: Active & Inactive Hazardous Materials Inventory

A listing of active & inactive hazardous materials facility locations, located in the City of Los Angeles.

| | |
|---|--|
| Date of Government Version: 06/01/2019 | Source: Los Angeles Fire Department |
| Date Data Arrived at EDR: 06/25/2019 | Telephone: 213-978-3800 |
| Date Made Active in Reports: 08/22/2019 | Last EDR Contact: 12/20/2019 |
| Number of Days to Update: 58 | Next Scheduled EDR Contact: 04/06/2020 |
| | Data Release Frequency: Varies |

LOS ANGELES UST: Active & Inactive UST Inventory

A listing of active & inactive underground storage tank site locations and underground storage tank historical sites, located in the City of Los Angeles.

| | |
|---|--|
| Date of Government Version: 06/01/2019 | Source: Los Angeles Fire Department |
| Date Data Arrived at EDR: 06/25/2019 | Telephone: 213-978-3800 |
| Date Made Active in Reports: 08/22/2019 | Last EDR Contact: 12/20/2019 |
| Number of Days to Update: 58 | Next Scheduled EDR Contact: 04/06/2020 |
| | Data Release Frequency: Varies |

SITE MIT LOS ANGELES: Site Mitigation List

Industrial sites that have had some sort of spill or complaint.

| | |
|---|--|
| Date of Government Version: 07/15/2019 | Source: Community Health Services |
| Date Data Arrived at EDR: 07/17/2019 | Telephone: 323-890-7806 |
| Date Made Active in Reports: 08/05/2019 | Last EDR Contact: 10/29/2019 |
| Number of Days to Update: 19 | Next Scheduled EDR Contact: 01/27/2020 |
| | Data Release Frequency: Annually |

UST EL SEGUNDO: City of El Segundo Underground Storage Tank

Underground storage tank sites located in El Segundo city.

| | |
|---|--|
| Date of Government Version: 01/21/2017 | Source: City of El Segundo Fire Department |
| Date Data Arrived at EDR: 04/19/2017 | Telephone: 310-524-2236 |
| Date Made Active in Reports: 05/10/2017 | Last EDR Contact: 10/09/2019 |
| Number of Days to Update: 21 | Next Scheduled EDR Contact: 01/27/2020 |
| | Data Release Frequency: No Update Planned |

UST LONG BEACH: City of Long Beach Underground Storage Tank

Underground storage tank sites located in the city of Long Beach.

| | |
|---|--|
| Date of Government Version: 04/22/2019 | Source: City of Long Beach Fire Department |
| Date Data Arrived at EDR: 04/23/2019 | Telephone: 562-570-2563 |
| Date Made Active in Reports: 06/27/2019 | Last EDR Contact: 10/17/2019 |
| Number of Days to Update: 65 | Next Scheduled EDR Contact: 02/03/2020 |
| | Data Release Frequency: Varies |

GOVERNMENT RECORDS SEARCHED / DATA CURRENCY TRACKING

UST TORRANCE: City of Torrance Underground Storage Tank
Underground storage tank sites located in the city of Torrance.

| | |
|---|--|
| Date of Government Version: 06/27/2019 | Source: City of Torrance Fire Department |
| Date Data Arrived at EDR: 07/30/2019 | Telephone: 310-618-2973 |
| Date Made Active in Reports: 10/02/2019 | Last EDR Contact: 10/17/2019 |
| Number of Days to Update: 64 | Next Scheduled EDR Contact: 02/03/2020 |
| | Data Release Frequency: Semi-Annually |

MADERA COUNTY:

CUPA MADERA: CUPA Facility List

A listing of sites included in the county's Certified Unified Program Agency database. California's Secretary for Environmental Protection established the unified hazardous materials and hazardous waste regulatory program as required by chapter 6.11 of the California Health and Safety Code. The Unified Program consolidates the administration, permits, inspections, and enforcement activities.

| | |
|---|--|
| Date of Government Version: 08/22/2019 | Source: Madera County Environmental Health |
| Date Data Arrived at EDR: 08/26/2019 | Telephone: 559-675-7823 |
| Date Made Active in Reports: 10/29/2019 | Last EDR Contact: 11/14/2019 |
| Number of Days to Update: 64 | Next Scheduled EDR Contact: 03/02/2020 |
| | Data Release Frequency: Varies |

MARIN COUNTY:

UST MARIN: Underground Storage Tank Sites
Currently permitted USTs in Marin County.

| | |
|---|--|
| Date of Government Version: 09/26/2018 | Source: Public Works Department Waste Management |
| Date Data Arrived at EDR: 10/04/2018 | Telephone: 415-473-6647 |
| Date Made Active in Reports: 11/02/2018 | Last EDR Contact: 12/19/2019 |
| Number of Days to Update: 29 | Next Scheduled EDR Contact: 04/13/2020 |
| | Data Release Frequency: Semi-Annually |

MERCED COUNTY:

CUPA MERCED: CUPA Facility List
CUPA facility list.

| | |
|---|--|
| Date of Government Version: 11/18/2019 | Source: Merced County Environmental Health |
| Date Data Arrived at EDR: 11/20/2019 | Telephone: 209-381-1094 |
| Date Made Active in Reports: 01/03/2020 | Last EDR Contact: 11/14/2019 |
| Number of Days to Update: 44 | Next Scheduled EDR Contact: 03/02/2020 |
| | Data Release Frequency: Varies |

MONO COUNTY:

CUPA MONO: CUPA Facility List
CUPA Facility List

| | |
|---|--|
| Date of Government Version: 08/21/2019 | Source: Mono County Health Department |
| Date Data Arrived at EDR: 09/03/2019 | Telephone: 760-932-5580 |
| Date Made Active in Reports: 10/31/2019 | Last EDR Contact: 11/20/2019 |
| Number of Days to Update: 58 | Next Scheduled EDR Contact: 03/09/2020 |
| | Data Release Frequency: Varies |

MONTEREY COUNTY:

GOVERNMENT RECORDS SEARCHED / DATA CURRENCY TRACKING

CUPA MONTEREY: CUPA Facility Listing

CUPA Program listing from the Environmental Health Division.

Date of Government Version: 07/25/2019
Date Data Arrived at EDR: 07/30/2019
Date Made Active in Reports: 09/30/2019
Number of Days to Update: 62

Source: Monterey County Health Department
Telephone: 831-796-1297
Last EDR Contact: 12/19/2019
Next Scheduled EDR Contact: 04/13/2020
Data Release Frequency: Varies

NAPA COUNTY:

LUST NAPA: Sites With Reported Contamination

A listing of leaking underground storage tank sites located in Napa county.

Date of Government Version: 01/09/2017
Date Data Arrived at EDR: 01/11/2017
Date Made Active in Reports: 03/02/2017
Number of Days to Update: 50

Source: Napa County Department of Environmental Management
Telephone: 707-253-4269
Last EDR Contact: 11/20/2019
Next Scheduled EDR Contact: 03/09/2020
Data Release Frequency: No Update Planned

UST NAPA: Closed and Operating Underground Storage Tank Sites

Underground storage tank sites located in Napa county.

Date of Government Version: 09/05/2019
Date Data Arrived at EDR: 09/09/2019
Date Made Active in Reports: 10/31/2019
Number of Days to Update: 52

Source: Napa County Department of Environmental Management
Telephone: 707-253-4269
Last EDR Contact: 11/20/2019
Next Scheduled EDR Contact: 03/09/2020
Data Release Frequency: No Update Planned

NEVADA COUNTY:

CUPA NEVADA: CUPA Facility List

CUPA facility list.

Date of Government Version: 10/30/2019
Date Data Arrived at EDR: 10/30/2019
Date Made Active in Reports: 12/11/2019
Number of Days to Update: 42

Source: Community Development Agency
Telephone: 530-265-1467
Last EDR Contact: 10/25/2019
Next Scheduled EDR Contact: 02/10/2020
Data Release Frequency: Varies

ORANGE COUNTY:

IND_SITE ORANGE: List of Industrial Site Cleanups

Petroleum and non-petroleum spills.

Date of Government Version: 07/10/2019
Date Data Arrived at EDR: 08/07/2019
Date Made Active in Reports: 10/09/2019
Number of Days to Update: 63

Source: Health Care Agency
Telephone: 714-834-3446
Last EDR Contact: 11/04/2019
Next Scheduled EDR Contact: 02/17/2020
Data Release Frequency: Annually

LUST ORANGE: List of Underground Storage Tank Cleanups

Orange County Underground Storage Tank Cleanups (LUST).

Date of Government Version: 07/10/2019
Date Data Arrived at EDR: 08/09/2019
Date Made Active in Reports: 10/09/2019
Number of Days to Update: 61

Source: Health Care Agency
Telephone: 714-834-3446
Last EDR Contact: 11/04/2019
Next Scheduled EDR Contact: 02/17/2020
Data Release Frequency: Quarterly

GOVERNMENT RECORDS SEARCHED / DATA CURRENCY TRACKING

UST ORANGE: List of Underground Storage Tank Facilities

Orange County Underground Storage Tank Facilities (UST).

Date of Government Version: 07/10/2019
Date Data Arrived at EDR: 08/06/2019
Date Made Active in Reports: 10/09/2019
Number of Days to Update: 64

Source: Health Care Agency
Telephone: 714-834-3446
Last EDR Contact: 11/05/2019
Next Scheduled EDR Contact: 02/17/2020
Data Release Frequency: Quarterly

PLACER COUNTY:

MS PLACER: Master List of Facilities

List includes aboveground tanks, underground tanks and cleanup sites.

Date of Government Version: 09/03/2019
Date Data Arrived at EDR: 09/05/2019
Date Made Active in Reports: 11/05/2019
Number of Days to Update: 61

Source: Placer County Health and Human Services
Telephone: 530-745-2363
Last EDR Contact: 12/02/2019
Next Scheduled EDR Contact: 03/16/2020
Data Release Frequency: Semi-Annually

PLUMAS COUNTY:

CUPA PLUMAS: CUPA Facility List

Plumas County CUPA Program facilities.

Date of Government Version: 03/31/2019
Date Data Arrived at EDR: 04/23/2019
Date Made Active in Reports: 06/26/2019
Number of Days to Update: 64

Source: Plumas County Environmental Health
Telephone: 530-283-6355
Last EDR Contact: 10/17/2019
Next Scheduled EDR Contact: 02/03/2020
Data Release Frequency: Varies

RIVERSIDE COUNTY:

LUST RIVERSIDE: Listing of Underground Tank Cleanup Sites

Riverside County Underground Storage Tank Cleanup Sites (LUST).

Date of Government Version: 10/17/2019
Date Data Arrived at EDR: 10/22/2019
Date Made Active in Reports: 12/13/2019
Number of Days to Update: 52

Source: Department of Environmental Health
Telephone: 951-358-5055
Last EDR Contact: 12/16/2019
Next Scheduled EDR Contact: 03/30/2020
Data Release Frequency: Quarterly

UST RIVERSIDE: Underground Storage Tank Tank List

Underground storage tank sites located in Riverside county.

Date of Government Version: 10/17/2019
Date Data Arrived at EDR: 10/22/2019
Date Made Active in Reports: 01/03/2020
Number of Days to Update: 73

Source: Department of Environmental Health
Telephone: 951-358-5055
Last EDR Contact: 12/16/2019
Next Scheduled EDR Contact: 03/30/2020
Data Release Frequency: Quarterly

SACRAMENTO COUNTY:

CS SACRAMENTO: Toxic Site Clean-Up List

List of sites where unauthorized releases of potentially hazardous materials have occurred.

GOVERNMENT RECORDS SEARCHED / DATA CURRENCY TRACKING

Date of Government Version: 08/06/2019
Date Data Arrived at EDR: 10/01/2019
Date Made Active in Reports: 11/07/2019
Number of Days to Update: 37

Source: Sacramento County Environmental Management
Telephone: 916-875-8406
Last EDR Contact: 12/23/2019
Next Scheduled EDR Contact: 04/13/2020
Data Release Frequency: Quarterly

ML SACRAMENTO: Master Hazardous Materials Facility List

Any business that has hazardous materials on site - hazardous material storage sites, underground storage tanks, waste generators.

Date of Government Version: 08/07/2019
Date Data Arrived at EDR: 10/01/2019
Date Made Active in Reports: 11/08/2019
Number of Days to Update: 38

Source: Sacramento County Environmental Management
Telephone: 916-875-8406
Last EDR Contact: 12/23/2019
Next Scheduled EDR Contact: 04/13/2020
Data Release Frequency: Quarterly

SAN BENITO COUNTY:

CUPA SAN BENITO: CUPA Facility List

Cupa facility list

Date of Government Version: 07/16/2019
Date Data Arrived at EDR: 07/16/2019
Date Made Active in Reports: 09/24/2019
Number of Days to Update: 70

Source: San Benito County Environmental Health
Telephone: N/A
Last EDR Contact: 11/14/2019
Next Scheduled EDR Contact: 02/17/2020
Data Release Frequency: Varies

SAN BERNARDINO COUNTY:

PERMITS SAN BERNARDINO: Hazardous Material Permits

This listing includes underground storage tanks, medical waste handlers/generators, hazardous materials handlers, hazardous waste generators, and waste oil generators/handlers.

Date of Government Version: 08/29/2019
Date Data Arrived at EDR: 08/30/2019
Date Made Active in Reports: 10/29/2019
Number of Days to Update: 60

Source: San Bernardino County Fire Department Hazardous Materials Division
Telephone: 909-387-3041
Last EDR Contact: 11/04/2019
Next Scheduled EDR Contact: 02/17/2020
Data Release Frequency: Quarterly

SAN DIEGO COUNTY:

HMMD SAN DIEGO: Hazardous Materials Management Division Database

The database includes: HE58 - This report contains the business name, site address, business phone number, establishment 'H' permit number, type of permit, and the business status. HE17 - In addition to providing the same information provided in the HE58 listing, HE17 provides inspection dates, violations received by the establishment, hazardous waste generated, the quantity, method of storage, treatment/disposal of waste and the hauler, and information on underground storage tanks. Unauthorized Release List - Includes a summary of environmental contamination cases in San Diego County (underground tank cases, non-tank cases, groundwater contamination, and soil contamination are included.)

Date of Government Version: 09/03/2019
Date Data Arrived at EDR: 09/04/2019
Date Made Active in Reports: 11/05/2019
Number of Days to Update: 62

Source: Hazardous Materials Management Division
Telephone: 619-338-2268
Last EDR Contact: 12/04/2019
Next Scheduled EDR Contact: 03/16/2020
Data Release Frequency: Quarterly

GOVERNMENT RECORDS SEARCHED / DATA CURRENCY TRACKING

LF SAN DIEGO: Solid Waste Facilities

San Diego County Solid Waste Facilities.

Date of Government Version: 04/18/2018
Date Data Arrived at EDR: 04/24/2018
Date Made Active in Reports: 06/19/2018
Number of Days to Update: 56

Source: Department of Health Services
Telephone: 619-338-2209
Last EDR Contact: 10/31/2019
Next Scheduled EDR Contact: 02/03/2020
Data Release Frequency: Varies

SAN DIEGO CO LOP: Local Oversight Program Listing

A listing of all LOP release sites that are or were under the County of San Diego's jurisdiction. Included are closed or transferred cases, open cases, and cases that did not have a case type indicated. The cases without a case type are mostly complaints; however, some of them could be LOP cases.

Date of Government Version: 10/16/2019
Date Data Arrived at EDR: 10/22/2019
Date Made Active in Reports: 12/13/2019
Number of Days to Update: 52

Source: Department of Environmental Health
Telephone: 858-505-6874
Last EDR Contact: 10/17/2019
Next Scheduled EDR Contact: 02/03/2020
Data Release Frequency: Varies

SAN DIEGO CO SAM: Environmental Case Listing

The listing contains all underground tank release cases and projects pertaining to properties contaminated with hazardous substances that are actively under review by the Site Assessment and Mitigation Program.

Date of Government Version: 03/23/2010
Date Data Arrived at EDR: 06/15/2010
Date Made Active in Reports: 07/09/2010
Number of Days to Update: 24

Source: San Diego County Department of Environmental Health
Telephone: 619-338-2371
Last EDR Contact: 11/25/2019
Next Scheduled EDR Contact: 03/16/2020
Data Release Frequency: No Update Planned

SAN FRANCISCO COUNTY:

LUST SAN FRANCISCO: Local Oversight Facilities

A listing of leaking underground storage tank sites located in San Francisco county.

Date of Government Version: 09/19/2008
Date Data Arrived at EDR: 09/19/2008
Date Made Active in Reports: 09/29/2008
Number of Days to Update: 10

Source: Department Of Public Health San Francisco County
Telephone: 415-252-3920
Last EDR Contact: 10/31/2019
Next Scheduled EDR Contact: 02/17/2020
Data Release Frequency: No Update Planned

UST SAN FRANCISCO: Underground Storage Tank Information

Underground storage tank sites located in San Francisco county.

Date of Government Version: 08/01/2019
Date Data Arrived at EDR: 08/02/2019
Date Made Active in Reports: 10/08/2019
Number of Days to Update: 67

Source: Department of Public Health
Telephone: 415-252-3920
Last EDR Contact: 10/31/2019
Next Scheduled EDR Contact: 02/17/2020
Data Release Frequency: Quarterly

SAN JOAQUIN COUNTY:

UST SAN JOAQUIN: San Joaquin Co. UST

A listing of underground storage tank locations in San Joaquin county.

Date of Government Version: 06/22/2018
Date Data Arrived at EDR: 06/26/2018
Date Made Active in Reports: 07/11/2018
Number of Days to Update: 15

Source: Environmental Health Department
Telephone: N/A
Last EDR Contact: 12/11/2019
Next Scheduled EDR Contact: 03/30/2020
Data Release Frequency: Semi-Annually

SAN LUIS OBISPO COUNTY:

GOVERNMENT RECORDS SEARCHED / DATA CURRENCY TRACKING

CUPA SAN LUIS OBISPO: CUPA Facility List Cupa Facility List.

Date of Government Version: 08/14/2019
Date Data Arrived at EDR: 08/20/2019
Date Made Active in Reports: 10/18/2019
Number of Days to Update: 59

Source: San Luis Obispo County Public Health Department
Telephone: 805-781-5596
Last EDR Contact: 12/11/2019
Next Scheduled EDR Contact: 03/02/2020
Data Release Frequency: Varies

SAN MATEO COUNTY:

BI SAN MATEO: Business Inventory

List includes Hazardous Materials Business Plan, hazardous waste generators, and underground storage tanks.

Date of Government Version: 09/03/2019
Date Data Arrived at EDR: 09/09/2019
Date Made Active in Reports: 11/05/2019
Number of Days to Update: 57

Source: San Mateo County Environmental Health Services Division
Telephone: 650-363-1921
Last EDR Contact: 12/10/2019
Next Scheduled EDR Contact: 03/23/2020
Data Release Frequency: Annually

LUST SAN MATEO: Fuel Leak List

A listing of leaking underground storage tank sites located in San Mateo county.

Date of Government Version: 03/29/2019
Date Data Arrived at EDR: 03/29/2019
Date Made Active in Reports: 05/29/2019
Number of Days to Update: 61

Source: San Mateo County Environmental Health Services Division
Telephone: 650-363-1921
Last EDR Contact: 12/05/2019
Next Scheduled EDR Contact: 03/23/2020
Data Release Frequency: Semi-Annually

SANTA BARBARA COUNTY:

CUPA SANTA BARBARA: CUPA Facility Listing

CUPA Program Listing from the Environmental Health Services division.

Date of Government Version: 09/08/2011
Date Data Arrived at EDR: 09/09/2011
Date Made Active in Reports: 10/07/2011
Number of Days to Update: 28

Source: Santa Barbara County Public Health Department
Telephone: 805-686-8167
Last EDR Contact: 11/14/2019
Next Scheduled EDR Contact: 03/02/2020
Data Release Frequency: No Update Planned

SANTA CLARA COUNTY:

CUPA SANTA CLARA: Cupa Facility List

Cupa facility list

Date of Government Version: 08/14/2019
Date Data Arrived at EDR: 08/20/2019
Date Made Active in Reports: 10/18/2019
Number of Days to Update: 59

Source: Department of Environmental Health
Telephone: 408-918-1973
Last EDR Contact: 11/14/2019
Next Scheduled EDR Contact: 03/02/2020
Data Release Frequency: Varies

HIST LUST SANTA CLARA: HIST LUST - Fuel Leak Site Activity Report

A listing of open and closed leaking underground storage tanks. This listing is no longer updated by the county. Leaking underground storage tanks are now handled by the Department of Environmental Health.

Date of Government Version: 03/29/2005
Date Data Arrived at EDR: 03/30/2005
Date Made Active in Reports: 04/21/2005
Number of Days to Update: 22

Source: Santa Clara Valley Water District
Telephone: 408-265-2600
Last EDR Contact: 03/23/2009
Next Scheduled EDR Contact: 06/22/2009
Data Release Frequency: No Update Planned

GOVERNMENT RECORDS SEARCHED / DATA CURRENCY TRACKING

LUST SANTA CLARA: LOP Listing

A listing of leaking underground storage tanks located in Santa Clara county.

Date of Government Version: 03/03/2014
Date Data Arrived at EDR: 03/05/2014
Date Made Active in Reports: 03/18/2014
Number of Days to Update: 13

Source: Department of Environmental Health
Telephone: 408-918-3417
Last EDR Contact: 11/20/2019
Next Scheduled EDR Contact: 03/09/2020
Data Release Frequency: No Update Planned

SAN JOSE HAZMAT: Hazardous Material Facilities

Hazardous material facilities, including underground storage tank sites.

Date of Government Version: 07/30/2019
Date Data Arrived at EDR: 08/02/2019
Date Made Active in Reports: 10/08/2019
Number of Days to Update: 67

Source: City of San Jose Fire Department
Telephone: 408-535-7694
Last EDR Contact: 10/31/2019
Next Scheduled EDR Contact: 02/17/2020
Data Release Frequency: Annually

SANTA CRUZ COUNTY:

CUPA SANTA CRUZ: CUPA Facility List

CUPA facility listing.

Date of Government Version: 01/21/2017
Date Data Arrived at EDR: 02/22/2017
Date Made Active in Reports: 05/23/2017
Number of Days to Update: 90

Source: Santa Cruz County Environmental Health
Telephone: 831-464-2761
Last EDR Contact: 11/14/2019
Next Scheduled EDR Contact: 03/02/2020
Data Release Frequency: Varies

SHASTA COUNTY:

CUPA SHASTA: CUPA Facility List

Cupa Facility List.

Date of Government Version: 06/15/2017
Date Data Arrived at EDR: 06/19/2017
Date Made Active in Reports: 08/09/2017
Number of Days to Update: 51

Source: Shasta County Department of Resource Management
Telephone: 530-225-5789
Last EDR Contact: 11/14/2019
Next Scheduled EDR Contact: 03/02/2020
Data Release Frequency: Varies

SOLANO COUNTY:

LUST SOLANO: Leaking Underground Storage Tanks

A listing of leaking underground storage tank sites located in Solano county.

Date of Government Version: 06/04/2019
Date Data Arrived at EDR: 06/06/2019
Date Made Active in Reports: 08/13/2019
Number of Days to Update: 68

Source: Solano County Department of Environmental Management
Telephone: 707-784-6770
Last EDR Contact: 11/25/2019
Next Scheduled EDR Contact: 03/16/2020
Data Release Frequency: Quarterly

UST SOLANO: Underground Storage Tanks

Underground storage tank sites located in Solano county.

Date of Government Version: 08/28/2019
Date Data Arrived at EDR: 08/30/2019
Date Made Active in Reports: 10/29/2019
Number of Days to Update: 60

Source: Solano County Department of Environmental Management
Telephone: 707-784-6770
Last EDR Contact: 12/02/2019
Next Scheduled EDR Contact: 03/16/2020
Data Release Frequency: Quarterly

SONOMA COUNTY:

GOVERNMENT RECORDS SEARCHED / DATA CURRENCY TRACKING

CUPA SONOMA: Cupa Facility List Cupa Facility list

Date of Government Version: 06/18/2019
Date Data Arrived at EDR: 06/25/2019
Date Made Active in Reports: 07/24/2019
Number of Days to Update: 29

Source: County of Sonoma Fire & Emergency Services Department
Telephone: 707-565-1174
Last EDR Contact: 11/14/2019
Next Scheduled EDR Contact: 04/06/2020
Data Release Frequency: Varies

LUST SONOMA: Leaking Underground Storage Tank Sites

A listing of leaking underground storage tank sites located in Sonoma county.

Date of Government Version: 10/01/2019
Date Data Arrived at EDR: 10/02/2019
Date Made Active in Reports: 11/07/2019
Number of Days to Update: 36

Source: Department of Health Services
Telephone: 707-565-6565
Last EDR Contact: 12/17/2019
Next Scheduled EDR Contact: 04/06/2020
Data Release Frequency: Quarterly

STANISLAUS COUNTY:

CUPA STANISLAUS: CUPA Facility List Cupa facility list

Date of Government Version: 07/18/2019
Date Data Arrived at EDR: 07/18/2019
Date Made Active in Reports: 09/26/2019
Number of Days to Update: 70

Source: Stanislaus County Department of Environmental Protection
Telephone: 209-525-6751
Last EDR Contact: 10/28/2019
Next Scheduled EDR Contact: 01/27/2020
Data Release Frequency: Varies

SUTTER COUNTY:

UST SUTTER: Underground Storage Tanks

Underground storage tank sites located in Sutter county.

Date of Government Version: 08/29/2019
Date Data Arrived at EDR: 09/03/2019
Date Made Active in Reports: 11/06/2019
Number of Days to Update: 64

Source: Sutter County Environmental Health Services
Telephone: 530-822-7500
Last EDR Contact: 12/02/2019
Next Scheduled EDR Contact: 03/16/2020
Data Release Frequency: Semi-Annually

TEHAMA COUNTY:

CUPA TEHAMA: CUPA Facility List Cupa facilities

Date of Government Version: 05/20/2019
Date Data Arrived at EDR: 05/21/2019
Date Made Active in Reports: 07/18/2019
Number of Days to Update: 58

Source: Tehama County Department of Environmental Health
Telephone: 530-527-8020
Last EDR Contact: 11/14/2019
Next Scheduled EDR Contact: 02/17/2020
Data Release Frequency: Varies

TRINITY COUNTY:

CUPA TRINITY: CUPA Facility List Cupa facility list

GOVERNMENT RECORDS SEARCHED / DATA CURRENCY TRACKING

Date of Government Version: 10/17/2019
Date Data Arrived at EDR: 10/22/2019
Date Made Active in Reports: 01/02/2020
Number of Days to Update: 72

Source: Department of Toxic Substances Control
Telephone: 760-352-0381
Last EDR Contact: 10/17/2019
Next Scheduled EDR Contact: 02/03/2020
Data Release Frequency: Varies

TULARE COUNTY:

CUPA TULARE: CUPA Facility List Cupa program facilities

Date of Government Version: 08/12/2019
Date Data Arrived at EDR: 08/14/2019
Date Made Active in Reports: 10/17/2019
Number of Days to Update: 64

Source: Tulare County Environmental Health Services Division
Telephone: 559-624-7400
Last EDR Contact: 11/04/2019
Next Scheduled EDR Contact: 02/17/2020
Data Release Frequency: Varies

TUOLUMNE COUNTY:

CUPA TUOLUMNE: CUPA Facility List Cupa facility list

Date of Government Version: 04/23/2018
Date Data Arrived at EDR: 04/25/2018
Date Made Active in Reports: 06/25/2018
Number of Days to Update: 61

Source: Division of Environmental Health
Telephone: 209-533-5633
Last EDR Contact: 10/17/2019
Next Scheduled EDR Contact: 02/03/2020
Data Release Frequency: Varies

VENTURA COUNTY:

BWT VENTURA: Business Plan, Hazardous Waste Producers, and Operating Underground Tanks

The BWT list indicates by site address whether the Environmental Health Division has Business Plan (B), Waste Producer (W), and/or Underground Tank (T) information.

Date of Government Version: 05/29/2019
Date Data Arrived at EDR: 07/29/2019
Date Made Active in Reports: 09/30/2019
Number of Days to Update: 63

Source: Ventura County Environmental Health Division
Telephone: 805-654-2813
Last EDR Contact: 10/21/2019
Next Scheduled EDR Contact: 02/03/2020
Data Release Frequency: Quarterly

LF VENTURA: Inventory of Illegal Abandoned and Inactive Sites

Ventura County Inventory of Closed, Illegal Abandoned, and Inactive Sites.

Date of Government Version: 12/01/2011
Date Data Arrived at EDR: 12/01/2011
Date Made Active in Reports: 01/19/2012
Number of Days to Update: 49

Source: Environmental Health Division
Telephone: 805-654-2813
Last EDR Contact: 12/19/2019
Next Scheduled EDR Contact: 04/13/2020
Data Release Frequency: No Update Planned

LUST VENTURA: Listing of Underground Tank Cleanup Sites

Ventura County Underground Storage Tank Cleanup Sites (LUST).

Date of Government Version: 05/29/2008
Date Data Arrived at EDR: 06/24/2008
Date Made Active in Reports: 07/31/2008
Number of Days to Update: 37

Source: Environmental Health Division
Telephone: 805-654-2813
Last EDR Contact: 11/07/2019
Next Scheduled EDR Contact: 02/24/2020
Data Release Frequency: No Update Planned

GOVERNMENT RECORDS SEARCHED / DATA CURRENCY TRACKING

MED WASTE VENTURA: Medical Waste Program List

To protect public health and safety and the environment from potential exposure to disease causing agents, the Environmental Health Division Medical Waste Program regulates the generation, handling, storage, treatment and disposal of medical waste throughout the County.

| | |
|---|---|
| Date of Government Version: 09/26/2019 | Source: Ventura County Resource Management Agency |
| Date Data Arrived at EDR: 10/23/2019 | Telephone: 805-654-2813 |
| Date Made Active in Reports: 12/13/2019 | Last EDR Contact: 10/21/2019 |
| Number of Days to Update: 51 | Next Scheduled EDR Contact: 02/03/2020 |
| | Data Release Frequency: Quarterly |

UST VENTURA: Underground Tank Closed Sites List

Ventura County Operating Underground Storage Tank Sites (UST)/Underground Tank Closed Sites List.

| | |
|---|--|
| Date of Government Version: 07/26/2019 | Source: Environmental Health Division |
| Date Data Arrived at EDR: 09/09/2019 | Telephone: 805-654-2813 |
| Date Made Active in Reports: 10/31/2019 | Last EDR Contact: 12/10/2019 |
| Number of Days to Update: 52 | Next Scheduled EDR Contact: 03/23/2020 |
| | Data Release Frequency: Quarterly |

YOLO COUNTY:

UST YOLO: Underground Storage Tank Comprehensive Facility Report

Underground storage tank sites located in Yolo county.

| | |
|---|--|
| Date of Government Version: 09/25/2019 | Source: Yolo County Department of Health |
| Date Data Arrived at EDR: 10/01/2019 | Telephone: 530-666-8646 |
| Date Made Active in Reports: 10/31/2019 | Last EDR Contact: 12/19/2019 |
| Number of Days to Update: 30 | Next Scheduled EDR Contact: 04/13/2020 |
| | Data Release Frequency: Annually |

YUBA COUNTY:

CUPA YUBA: CUPA Facility List

CUPA facility listing for Yuba County.

| | |
|---|---|
| Date of Government Version: 07/26/2019 | Source: Yuba County Environmental Health Department |
| Date Data Arrived at EDR: 07/31/2019 | Telephone: 530-749-7523 |
| Date Made Active in Reports: 10/08/2019 | Last EDR Contact: 10/25/2019 |
| Number of Days to Update: 69 | Next Scheduled EDR Contact: 02/10/2020 |
| | Data Release Frequency: Varies |

OTHER DATABASE(S)

Depending on the geographic area covered by this report, the data provided in these specialty databases may or may not be complete. For example, the existence of wetlands information data in a specific report does not mean that all wetlands in the area covered by the report are included. Moreover, the absence of any reported wetlands information does not necessarily mean that wetlands do not exist in the area covered by the report.

CT MANIFEST: Hazardous Waste Manifest Data

Facility and manifest data. Manifest is a document that lists and tracks hazardous waste from the generator through transporters to a tsd facility.

| | |
|---|---|
| Date of Government Version: 05/14/2019 | Source: Department of Energy & Environmental Protection |
| Date Data Arrived at EDR: 05/14/2019 | Telephone: 860-424-3375 |
| Date Made Active in Reports: 08/05/2019 | Last EDR Contact: 11/11/2019 |
| Number of Days to Update: 83 | Next Scheduled EDR Contact: 02/24/2020 |
| | Data Release Frequency: No Update Planned |

GOVERNMENT RECORDS SEARCHED / DATA CURRENCY TRACKING

NJ MANIFEST: Manifest Information

Hazardous waste manifest information.

Date of Government Version: 12/31/2018
Date Data Arrived at EDR: 04/10/2019
Date Made Active in Reports: 05/16/2019
Number of Days to Update: 36

Source: Department of Environmental Protection
Telephone: N/A
Last EDR Contact: 01/06/2020
Next Scheduled EDR Contact: 04/20/2020
Data Release Frequency: Annually

NY MANIFEST: Facility and Manifest Data

Manifest is a document that lists and tracks hazardous waste from the generator through transporters to a TSD facility.

Date of Government Version: 01/01/2019
Date Data Arrived at EDR: 05/01/2019
Date Made Active in Reports: 06/21/2019
Number of Days to Update: 51

Source: Department of Environmental Conservation
Telephone: 518-402-8651
Last EDR Contact: 10/29/2019
Next Scheduled EDR Contact: 02/10/2020
Data Release Frequency: Quarterly

PA MANIFEST: Manifest Information

Hazardous waste manifest information.

Date of Government Version: 06/30/2018
Date Data Arrived at EDR: 07/19/2019
Date Made Active in Reports: 09/10/2019
Number of Days to Update: 53

Source: Department of Environmental Protection
Telephone: 717-783-8990
Last EDR Contact: 10/09/2019
Next Scheduled EDR Contact: 12/07/2020
Data Release Frequency: Annually

RI MANIFEST: Manifest information

Hazardous waste manifest information

Date of Government Version: 12/31/2018
Date Data Arrived at EDR: 10/02/2019
Date Made Active in Reports: 12/10/2019
Number of Days to Update: 69

Source: Department of Environmental Management
Telephone: 401-222-2797
Last EDR Contact: 11/14/2019
Next Scheduled EDR Contact: 03/02/2020
Data Release Frequency: Annually

WI MANIFEST: Manifest Information

Hazardous waste manifest information.

Date of Government Version: 05/31/2018
Date Data Arrived at EDR: 06/19/2019
Date Made Active in Reports: 09/03/2019
Number of Days to Update: 76

Source: Department of Natural Resources
Telephone: N/A
Last EDR Contact: 12/18/2019
Next Scheduled EDR Contact: 03/23/2020
Data Release Frequency: Annually

Oil/Gas Pipelines

Source: Endeavor Business Media

Petroleum Bundle (Crude Oil, Refined Products, Petrochemicals, Gas Liquids (LPG/NGL), and Specialty Gases (Miscellaneous)) N = Natural Gas Bundle (Natural Gas, Gas Liquids (LPG/NGL), and Specialty Gases (Miscellaneous)). This map includes information copyrighted by Endeavor Business Media. This information is provided on a best effort basis and Endeavor Business Media does not guarantee its accuracy nor warrant its fitness for any particular purpose. Such information has been reprinted with the permission of Endeavor Business Media.

Electric Power Transmission Line Data

Source: Endeavor Business Media

This map includes information copyrighted by Endeavor Business Media. This information is provided on a best effort basis and Endeavor Business Media does not guarantee its accuracy nor warrant its fitness for any particular purpose. Such information has been reprinted with the permission of Endeavor Business Media.

Sensitive Receptors: There are individuals deemed sensitive receptors due to their fragile immune systems and special sensitivity to environmental discharges. These sensitive receptors typically include the elderly, the sick, and children. While the location of all sensitive receptors cannot be determined, EDR indicates those buildings and facilities - schools, daycares, hospitals, medical centers, and nursing homes - where individuals who are sensitive receptors are likely to be located.

GOVERNMENT RECORDS SEARCHED / DATA CURRENCY TRACKING

AHA Hospitals:

Source: American Hospital Association, Inc.

Telephone: 312-280-5991

The database includes a listing of hospitals based on the American Hospital Association's annual survey of hospitals.

Medical Centers: Provider of Services Listing

Source: Centers for Medicare & Medicaid Services

Telephone: 410-786-3000

A listing of hospitals with Medicare provider number, produced by Centers of Medicare & Medicaid Services, a federal agency within the U.S. Department of Health and Human Services.

Nursing Homes

Source: National Institutes of Health

Telephone: 301-594-6248

Information on Medicare and Medicaid certified nursing homes in the United States.

Public Schools

Source: National Center for Education Statistics

Telephone: 202-502-7300

The National Center for Education Statistics' primary database on elementary and secondary public education in the United States. It is a comprehensive, annual, national statistical database of all public elementary and secondary schools and school districts, which contains data that are comparable across all states.

Private Schools

Source: National Center for Education Statistics

Telephone: 202-502-7300

The National Center for Education Statistics' primary database on private school locations in the United States.

Daycare Centers: Licensed Facilities

Source: Department of Social Services

Telephone: 916-657-4041

Flood Zone Data: This data was obtained from the Federal Emergency Management Agency (FEMA). It depicts 100-year and 500-year flood zones as defined by FEMA. It includes the National Flood Hazard Layer (NFHL) which incorporates Flood Insurance Rate Map (FIRM) data and Q3 data from FEMA in areas not covered by NFHL.

Source: FEMA

Telephone: 877-336-2627

Date of Government Version: 2003, 2015

NWI: National Wetlands Inventory. This data, available in select counties across the country, was obtained by EDR in 2002, 2005 and 2010 from the U.S. Fish and Wildlife Service.

State Wetlands Data: Wetland Inventory

Source: Department of Fish and Wildlife

Telephone: 916-445-0411

Current USGS 7.5 Minute Topographic Map

Source: U.S. Geological Survey

STREET AND ADDRESS INFORMATION

© 2015 TomTom North America, Inc. All rights reserved. This material is proprietary and the subject of copyright protection and other intellectual property rights owned by or licensed to Tele Atlas North America, Inc. The use of this material is subject to the terms of a license agreement. You will be held liable for any unauthorized copying or disclosure of this material.

GEOCHECK[®] - PHYSICAL SETTING SOURCE ADDENDUM

TARGET PROPERTY ADDRESS

1413 COLE PLACE
1413 COLE PLACE
LOS ANGELES, CA 90028

TARGET PROPERTY COORDINATES

| | |
|--------------------------------|------------------------------|
| Latitude (North): | 34.096437 - 34° 5' 47.17" |
| Longitude (West): | 118.330468 - 118° 19' 49.68" |
| Universal Transverse Mercator: | Zone 11 |
| UTM X (Meters): | 377266.3 |
| UTM Y (Meters): | 3773453.0 |
| Elevation: | 341 ft. above sea level |

USGS TOPOGRAPHIC MAP

| | |
|----------------------|-----------------------|
| Target Property Map: | 5630741 HOLLYWOOD, CA |
| Version Date: | 2012 |

EDR's GeoCheck Physical Setting Source Addendum is provided to assist the environmental professional in forming an opinion about the impact of potential contaminant migration.

Assessment of the impact of contaminant migration generally has two principle investigative components:

1. Groundwater flow direction, and
2. Groundwater flow velocity.

Groundwater flow direction may be impacted by surface topography, hydrology, hydrogeology, characteristics of the soil, and nearby wells. Groundwater flow velocity is generally impacted by the nature of the geologic strata.

GEOCHECK® - PHYSICAL SETTING SOURCE SUMMARY

GROUNDWATER FLOW DIRECTION INFORMATION

Groundwater flow direction for a particular site is best determined by a qualified environmental professional using site-specific well data. If such data is not reasonably ascertainable, it may be necessary to rely on other sources of information, such as surface topographic information, hydrologic information, hydrogeologic data collected on nearby properties, and regional groundwater flow information (from deep aquifers).

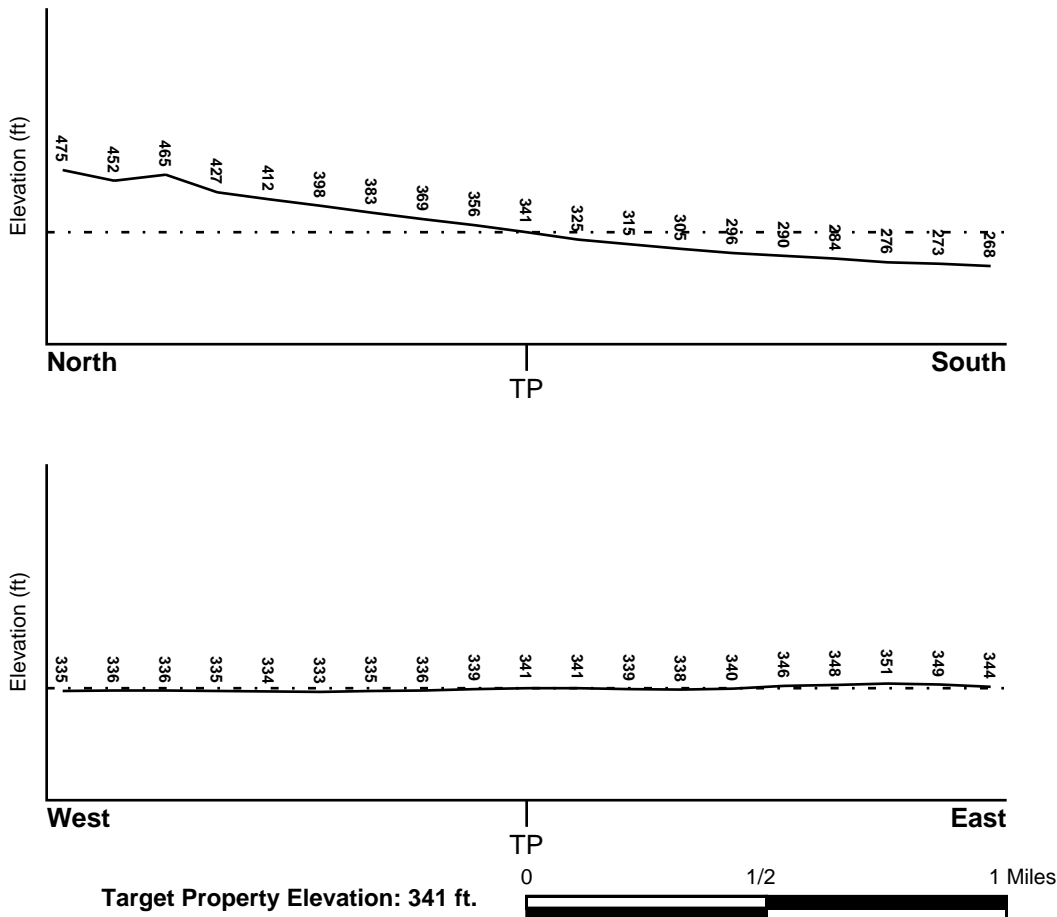
TOPOGRAPHIC INFORMATION

Surface topography may be indicative of the direction of surficial groundwater flow. This information can be used to assist the environmental professional in forming an opinion about the impact of nearby contaminated properties or, should contamination exist on the target property, what downgradient sites might be impacted.

TARGET PROPERTY TOPOGRAPHY

General Topographic Gradient: General South

SURROUNDING TOPOGRAPHY: ELEVATION PROFILES



Source: Topography has been determined from the USGS 7.5' Digital Elevation Model and should be evaluated on a relative (not an absolute) basis. Relative elevation information between sites of close proximity should be field verified.

GEOCHECK® - PHYSICAL SETTING SOURCE SUMMARY

HYDROLOGIC INFORMATION

Surface water can act as a hydrologic barrier to groundwater flow. Such hydrologic information can be used to assist the environmental professional in forming an opinion about the impact of nearby contaminated properties or, should contamination exist on the target property, what downgradient sites might be impacted.

Refer to the Physical Setting Source Map following this summary for hydrologic information (major waterways and bodies of water).

FEMA FLOOD ZONE

| | |
|---|-------------------------|
| <u>Flood Plain Panel at Target Property</u> | <u>FEMA Source Type</u> |
| 06037C1605F | FEMA FIRM Flood data |
| <u>Additional Panels in search area:</u> | <u>FEMA Source Type</u> |
| Not Reported | |

NATIONAL WETLAND INVENTORY

| | |
|------------------------------------|--|
| <u>NWI Quad at Target Property</u> | <u>NWI Electronic Data Coverage</u> |
| HOLLYWOOD | YES - refer to the Overview Map and Detail Map |

HYDROGEOLOGIC INFORMATION

Hydrogeologic information obtained by installation of wells on a specific site can often be an indicator of groundwater flow direction in the immediate area. Such hydrogeologic information can be used to assist the environmental professional in forming an opinion about the impact of nearby contaminated properties or, should contamination exist on the target property, what downgradient sites might be impacted.

Site-Specific Hydrogeological Data*:

| | |
|----------------|------------|
| Search Radius: | 1.25 miles |
| Status: | Not found |

AQUIFLOW®

Search Radius: 1.000 Mile.

EDR has developed the AQUIFLOW Information System to provide data on the general direction of groundwater flow at specific points. EDR has reviewed reports submitted by environmental professionals to regulatory authorities at select sites and has extracted the date of the report, groundwater flow direction as determined hydrogeologically, and the depth to water table.

| <u>MAP ID</u> | <u>LOCATION FROM TP</u> | <u>GENERAL DIRECTION GROUNDWATER FLOW</u> |
|---------------|-------------------------|---|
| 1 | 1/2 - 1 Mile SSW | SW |
| 1G | 1/2 - 1 Mile SSW | SW |

For additional site information, refer to Physical Setting Source Map Findings.

GEOCHECK® - PHYSICAL SETTING SOURCE SUMMARY

GROUNDWATER FLOW VELOCITY INFORMATION

Groundwater flow velocity information for a particular site is best determined by a qualified environmental professional using site specific geologic and soil strata data. If such data are not reasonably ascertainable, it may be necessary to rely on other sources of information, including geologic age identification, rock stratigraphic unit and soil characteristics data collected on nearby properties and regional soil information. In general, contaminant plumes move more quickly through sandy-gravelly types of soils than silty-clayey types of soils.

GEOLOGIC INFORMATION IN GENERAL AREA OF TARGET PROPERTY

Geologic information can be used by the environmental professional in forming an opinion about the relative speed at which contaminant migration may be occurring.

ROCK STRATIGRAPHIC UNIT

Era: Cenozoic
System: Tertiary
Series: Miocene
Code: Tm (decoded above as Era, System & Series)

GEOLOGIC AGE IDENTIFICATION

Category: Stratified Sequence

Geologic Age and Rock Stratigraphic Unit Source: P.G. Schruben, R.E. Arndt and W.J. Bawiec, Geology of the Conterminous U.S. at 1:2,500,000 Scale - a digital representation of the 1974 P.B. King and H.M. Beikman Map, USGS Digital Data Series DDS - 11 (1994).

DOMINANT SOIL COMPOSITION IN GENERAL AREA OF TARGET PROPERTY

The U.S. Department of Agriculture's (USDA) Soil Conservation Service (SCS) leads the National Cooperative Soil Survey (NCSS) and is responsible for collecting, storing, maintaining and distributing soil survey information for privately owned lands in the United States. A soil map in a soil survey is a representation of soil patterns in a landscape. Soil maps for STATSGO are compiled by generalizing more detailed (SSURGO) soil survey maps. The following information is based on Soil Conservation Service STATSGO data.

Soil Component Name: URBAN LAND

Soil Surface Texture: variable

Hydrologic Group: Not reported

Soil Drainage Class: Not reported

Hydric Status: Soil does not meet the requirements for a hydric soil.

Corrosion Potential - Uncoated Steel: Not Reported

Depth to Bedrock Min: > 10 inches

Depth to Bedrock Max: > 10 inches

GEOCHECK® - PHYSICAL SETTING SOURCE SUMMARY

| Soil Layer Information | | | | | | | |
|------------------------|----------|----------|--------------------|----------------|--------------|---------------------------|------------------------|
| Layer | Boundary | | Soil Texture Class | Classification | | Permeability Rate (in/hr) | Soil Reaction (pH) |
| | Upper | Lower | | AASHTO Group | Unified Soil | | |
| 1 | 0 inches | 6 inches | variable | Not reported | Not reported | Max: 0.00 Min: 0.00 | Max: 0.00 Min: 0.00 |

OTHER SOIL TYPES IN AREA

Based on Soil Conservation Service STATSGO data, the following additional subordinant soil types may appear within the general area of target property.

Soil Surface Textures: loam
 clay
 silt loam
 loamy sand
 sandy loam
 fine sand
 clay loam
 gravelly - sandy loam
 coarse sand
 gravelly - sand
 sand

Surficial Soil Types: loam
 clay
 silt loam
 loamy sand
 sandy loam
 fine sand
 clay loam
 gravelly - sandy loam
 coarse sand
 gravelly - sand
 sand

Shallow Soil Types: fine sandy loam
 gravelly - loam
 sand
 silty clay

Deeper Soil Types: stratified
 clay loam
 silty clay loam
 gravelly - sandy loam
 coarse sand
 sand
 weathered bedrock
 very fine sandy loam

GEOCHECK® - PHYSICAL SETTING SOURCE SUMMARY

LOCAL / REGIONAL WATER AGENCY RECORDS

EDR Local/Regional Water Agency records provide water well information to assist the environmental professional in assessing sources that may impact ground water flow direction, and in forming an opinion about the impact of contaminant migration on nearby drinking water wells.

WELL SEARCH DISTANCE INFORMATION

| <u>DATABASE</u> | <u>SEARCH DISTANCE (miles)</u> |
|------------------|--------------------------------|
| Federal USGS | 1.000 |
| Federal FRDS PWS | Nearest PWS within 1 mile |
| State Database | 1.000 |

FEDERAL USGS WELL INFORMATION

| <u>MAP ID</u> | <u>WELL ID</u> | <u>LOCATION FROM TP</u> |
|----------------|----------------|-------------------------|
| No Wells Found | | |

FEDERAL FRDS PUBLIC WATER SUPPLY SYSTEM INFORMATION

| <u>MAP ID</u> | <u>WELL ID</u> | <u>LOCATION FROM TP</u> |
|---------------------|----------------|-------------------------|
| No PWS System Found | | |

Note: PWS System location is not always the same as well location.

STATE DATABASE WELL INFORMATION

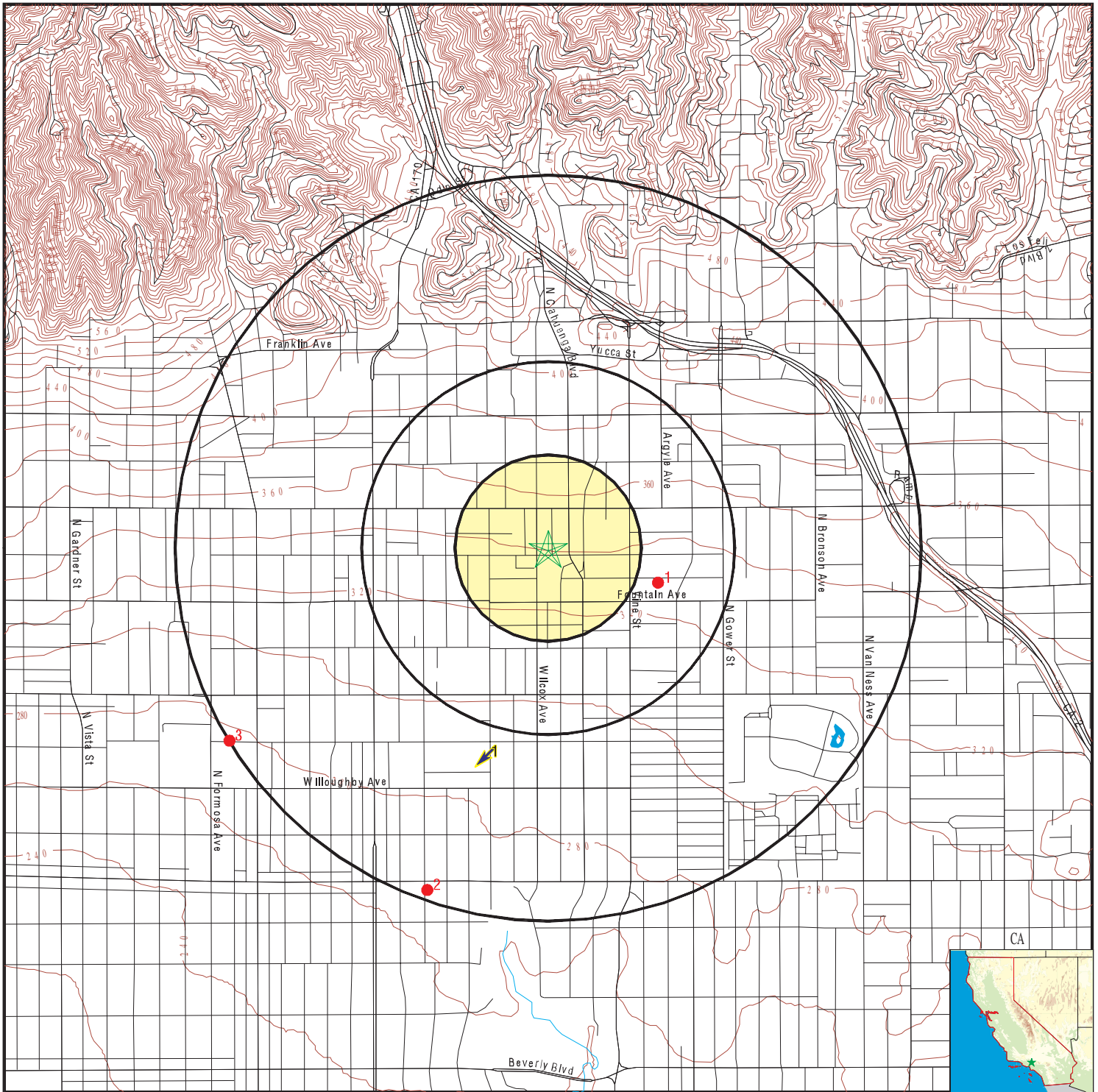
| <u>MAP ID</u> | <u>WELL ID</u> | <u>LOCATION FROM TP</u> |
|----------------|----------------|-------------------------|
| No Wells Found | | |

OTHER STATE DATABASE INFORMATION

STATE OIL/GAS WELL INFORMATION

| <u>MAP ID</u> | <u>WELL ID</u> | <u>LOCATION FROM TP</u> |
|---------------|-----------------|-------------------------|
| 1 | CAOG13000014245 | 1/4 - 1/2 Mile ESE |
| 2 | CAOG13000205751 | 1/2 - 1 Mile SSW |
| 3 | CAOG13000005835 | 1/2 - 1 Mile WSW |

PHYSICAL SETTING SOURCE MAP - 5925236.2s



- County Boundary
- Major Roads
- Contour Lines
- Earthquake Fault Lines
- Earthquake epicenter, Richter 5 or greater
- Water Wells
- Public Water Supply Wells
- Cluster of Multiple Icons

- Groundwater Flow Direction
- Indeterminate Groundwater Flow at Location
- Groundwater Flow Varies at Location
- Closest Hydrogeological Data
- Oil, gas or related wells

SITE NAME: 1413 Cole Place
 ADDRESS: 1413 Cole Place
 Los Angeles CA 90028
 LAT/LONG: 34.096437 / 118.330468

CLIENT: Building Analytics
 CONTACT: Lisa Lippard
 INQUIRY #: 5925236.2s
 DATE: January 07, 2020 9:14 am

GEOCHECK® - PHYSICAL SETTING SOURCE MAP FINDINGS

Map ID
 Direction
 Distance
 Elevation

Database EDR ID Number

| | | | | |
|---|---|---|-----------------|--------------|
| 1 SSW 1/2 - 1 Mile Lower | Site ID: Groundwater Flow: Shallow Water Depth: Deep Water Depth: Average Water Depth: Date: | 900380061 SW 18 30 Not Reported 09/30/1996 | AQUIFLOW | 70516 |
|---|---|---|-----------------|--------------|

| | | | | |
|--|---|---|-----------------|--------------|
| 1G SSW 1/2 - 1 Mile Lower | Site ID: Groundwater Flow: Shallow Water Depth: Deep Water Depth: Average Water Depth: Date: | 900380061 SW 18 30 Not Reported 09/30/1996 | AQUIFLOW | 70516 |
|--|---|---|-----------------|--------------|

GEOCHECK® - PHYSICAL SETTING SOURCE MAP FINDINGS

Map ID
Direction
Distance

Database EDR ID Number

1

ESE

1/4 - 1/2 Mile

OIL_GAS

CAOG13000014245

| | | | |
|------------------------|---------------------|--------------------|--------------------|
| API #: | 0403720765 | Well #: | 1 |
| Well Status: | Plugged | Well Type: | CH |
| Operator Name: | Chevron U.S.A. Inc. | Lease Name: | Hollywood Corehole |
| Field Name: | Any Field | Area Name: | Any Area |
| GIS Source: | hud | Confidential Well: | N |
| Directionally Drilled: | N | SPUD Date: | Not Reported |

2

SSW

1/2 - 1 Mile

OIL_GAS

CAOG13000205751

| | | | |
|------------------------|------------------------|--------------------|---------------------------------|
| API #: | 0403715117 | Well #: | 59 |
| Well Status: | Plugged | Well Type: | OG |
| Operator Name: | Rancho La Brea Oil co. | Lease Name: | Lease by Rancho La Brea Oil co. |
| Field Name: | Salt Lake | Area Name: | Any Area |
| GIS Source: | hud | Confidential Well: | N |
| Directionally Drilled: | N | SPUD Date: | Not Reported |

3

WSW

1/2 - 1 Mile

OIL_GAS

CAOG13000005835

| | | | |
|------------------------|---------------------|--------------------|----------------|
| API #: | 0403706343 | Well #: | 1 |
| Well Status: | Plugged | Well Type: | CH |
| Operator Name: | Chevron U.S.A. Inc. | Lease Name: | Vista Corehole |
| Field Name: | Any Field | Area Name: | Any Area |
| GIS Source: | hud | Confidential Well: | N |
| Directionally Drilled: | N | SPUD Date: | Not Reported |

GEOCHECK® - PHYSICAL SETTING SOURCE MAP FINDINGS RADON

AREA RADON INFORMATION

State Database: CA Radon

Radon Test Results

| Zipcode | Num Tests | > 4 pCi/L |
|---------|-----------|-----------|
| 90028 | 13 | 0 |

Federal EPA Radon Zone for LOS ANGELES County: 2

- Note: Zone 1 indoor average level > 4 pCi/L.
 : Zone 2 indoor average level >= 2 pCi/L and <= 4 pCi/L.
 : Zone 3 indoor average level < 2 pCi/L.

Federal Area Radon Information for LOS ANGELES COUNTY, CA

Number of sites tested: 63

| Area | Average Activity | % <4 pCi/L | % 4-20 pCi/L | % >20 pCi/L |
|-------------------------|------------------|--------------|--------------|--------------|
| Living Area - 1st Floor | 0.711 pCi/L | 98% | 2% | 0% |
| Living Area - 2nd Floor | Not Reported | Not Reported | Not Reported | Not Reported |
| Basement | 0.933 pCi/L | 100% | 0% | 0% |

PHYSICAL SETTING SOURCE RECORDS SEARCHED

TOPOGRAPHIC INFORMATION

USGS 7.5' Digital Elevation Model (DEM)

Source: United States Geologic Survey

EDR acquired the USGS 7.5' Digital Elevation Model in 2002 and updated it in 2006. The 7.5 minute DEM corresponds to the USGS 1:24,000- and 1:25,000-scale topographic quadrangle maps. The DEM provides elevation data with consistent elevation units and projection.

Current USGS 7.5 Minute Topographic Map

Source: U.S. Geological Survey

HYDROLOGIC INFORMATION

Flood Zone Data: This data was obtained from the Federal Emergency Management Agency (FEMA). It depicts 100-year and 500-year flood zones as defined by FEMA. It includes the National Flood Hazard Layer (NFHL) which incorporates Flood Insurance Rate Map (FIRM) data and Q3 data from FEMA in areas not covered by NFHL.

Source: FEMA

Telephone: 877-336-2627

Date of Government Version: 2003, 2015

NWI: National Wetlands Inventory. This data, available in select counties across the country, was obtained by EDR in 2002, 2005 and 2010 from the U.S. Fish and Wildlife Service.

State Wetlands Data: Wetland Inventory

Source: Department of Fish and Wildlife

Telephone: 916-445-0411

HYDROGEOLOGIC INFORMATION

AQUIFLOW^R Information System

Source: EDR proprietary database of groundwater flow information

EDR has developed the AQUIFLOW Information System (AIS) to provide data on the general direction of groundwater flow at specific points. EDR has reviewed reports submitted to regulatory authorities at select sites and has extracted the date of the report, hydrogeologically determined groundwater flow direction and depth to water table information.

GEOLOGIC INFORMATION

Geologic Age and Rock Stratigraphic Unit

Source: P.G. Schruben, R.E. Arndt and W.J. Bawiec, Geology of the Conterminous U.S. at 1:2,500,000 Scale - A digital representation of the 1974 P.B. King and H.M. Beikman Map, USGS Digital Data Series DDS - 11 (1994).

STATSGO: State Soil Geographic Database

Source: Department of Agriculture, Natural Resources Conservation Service (NRCS)

The U.S. Department of Agriculture's (USDA) Natural Resources Conservation Service (NRCS) leads the national Conservation Soil Survey (NCSS) and is responsible for collecting, storing, maintaining and distributing soil survey information for privately owned lands in the United States. A soil map in a soil survey is a representation of soil patterns in a landscape. Soil maps for STATSGO are compiled by generalizing more detailed (SSURGO) soil survey maps.

SSURGO: Soil Survey Geographic Database

Source: Department of Agriculture, Natural Resources Conservation Service (NRCS)

Telephone: 800-672-5559

SSURGO is the most detailed level of mapping done by the Natural Resources Conservation Service, mapping scales generally range from 1:12,000 to 1:63,360. Field mapping methods using national standards are used to construct the soil maps in the Soil Survey Geographic (SSURGO) database. SSURGO digitizing duplicates the original soil survey maps. This level of mapping is designed for use by landowners, townships and county natural resource planning and management.

PHYSICAL SETTING SOURCE RECORDS SEARCHED

LOCAL / REGIONAL WATER AGENCY RECORDS

FEDERAL WATER WELLS

PWS: Public Water Systems

Source: EPA/Office of Drinking Water

Telephone: 202-564-3750

Public Water System data from the Federal Reporting Data System. A PWS is any water system which provides water to at least 25 people for at least 60 days annually. PWSs provide water from wells, rivers and other sources.

PWS ENF: Public Water Systems Violation and Enforcement Data

Source: EPA/Office of Drinking Water

Telephone: 202-564-3750

Violation and Enforcement data for Public Water Systems from the Safe Drinking Water Information System (SDWIS) after August 1995. Prior to August 1995, the data came from the Federal Reporting Data System (FRDS).

USGS Water Wells: USGS National Water Inventory System (NWIS)

This database contains descriptive information on sites where the USGS collects or has collected data on surface water and/or groundwater. The groundwater data includes information on wells, springs, and other sources of groundwater.

STATE RECORDS

Water Well Database

Source: Department of Water Resources

Telephone: 916-651-9648

California Drinking Water Quality Database

Source: Department of Public Health

Telephone: 916-324-2319

The database includes all drinking water compliance and special studies monitoring for the state of California since 1984. It consists of over 3,200,000 individual analyses along with well and water system information.

OTHER STATE DATABASE INFORMATION

California Oil and Gas Well Locations

Source: Department of Conservation

Telephone: 916-323-1779

Oil and Gas well locations in the state.

California Earthquake Fault Lines

Source: California Division of Mines and Geology

The fault lines displayed on EDR's Topographic map are digitized quaternary fault lines prepared in 1975 by the United State Geological Survey. Additional information (also from 1975) regarding activity at specific fault lines comes from California's Preliminary Fault Activity Map prepared by the California Division of Mines and Geology.

RADON

State Database: CA Radon

Source: Department of Public Health

Telephone: 916-210-8558

Radon Database for California

Area Radon Information

Source: USGS

Telephone: 703-356-4020

The National Radon Database has been developed by the U.S. Environmental Protection Agency (USEPA) and is a compilation of the EPA/State Residential Radon Survey and the National Residential Radon Survey. The study covers the years 1986 - 1992. Where necessary data has been supplemented by information collected at private sources such as universities and research institutions.

PHYSICAL SETTING SOURCE RECORDS SEARCHED

EPA Radon Zones

Source: EPA

Telephone: 703-356-4020

Sections 307 & 309 of IRAA directed EPA to list and identify areas of U.S. with the potential for elevated indoor radon levels.

OTHER

Airport Landing Facilities: Private and public use landing facilities

Source: Federal Aviation Administration, 800-457-6656

Epicenters: World earthquake epicenters, Richter 5 or greater

Source: Department of Commerce, National Oceanic and Atmospheric Administration

California Earthquake Fault Lines: The fault lines displayed on EDR's Topographic map are digitized quaternary fault lines, prepared in 1975 by the United State Geological Survey. Additional information (also from 1975) regarding activity at specific fault lines comes from California's Preliminary Fault Activity Map prepared by the California Division of Mines and Geology.

STREET AND ADDRESS INFORMATION

© 2015 TomTom North America, Inc. All rights reserved. This material is proprietary and the subject of copyright protection and other intellectual property rights owned by or licensed to Tele Atlas North America, Inc. The use of this material is subject to the terms of a license agreement. You will be held liable for any unauthorized copying or disclosure of this material.

6450 Sunset Blvd & 1433 Cole Pl, 1424 N Wilcox Ave
6450 Sunset Blvd & 1433 Cole Pl, 1424 N Wilcox Ave
Los Angeles, CA 90028

Inquiry Number: 5866429.2s
November 12, 2019

The EDR Radius Map™ Report with GeoCheck®



6 Armstrong Road, 4th floor
Shelton, CT 06484
Toll Free: 800.352.0050
www.edrnet.com

TABLE OF CONTENTS

| <u>SECTION</u> | <u>PAGE</u> |
|--|-------------|
| Executive Summary | ES1 |
| Overview Map | 2 |
| Detail Map | 3 |
| Map Findings Summary | 4 |
| Map Findings | 9 |
| Orphan Summary | 542 |
| Government Records Searched/Data Currency Tracking | GR-1 |
| <u>GEOCHECK ADDENDUM</u> | |
| Physical Setting Source Addendum | A-1 |
| Physical Setting Source Summary | A-2 |
| Physical Setting Source Map | A-7 |
| Physical Setting Source Map Findings | A-8 |
| Physical Setting Source Records Searched | PSGR-1 |

Thank you for your business.
Please contact EDR at 1-800-352-0050
with any questions or comments.

Disclaimer - Copyright and Trademark Notice

This Report contains certain information obtained from a variety of public and other sources reasonably available to Environmental Data Resources, Inc. It cannot be concluded from this Report that coverage information for the target and surrounding properties does not exist from other sources. **NO WARRANTY EXPRESSED OR IMPLIED, IS MADE WHATSOEVER IN CONNECTION WITH THIS REPORT. ENVIRONMENTAL DATA RESOURCES, INC. SPECIFICALLY DISCLAIMS THE MAKING OF ANY SUCH WARRANTIES, INCLUDING WITHOUT LIMITATION, MERCHANTABILITY OR FITNESS FOR A PARTICULAR USE OR PURPOSE. ALL RISK IS ASSUMED BY THE USER. IN NO EVENT SHALL ENVIRONMENTAL DATA RESOURCES, INC. BE LIABLE TO ANYONE, WHETHER ARISING OUT OF ERRORS OR OMISSIONS, NEGLIGENCE, ACCIDENT OR ANY OTHER CAUSE, FOR ANY LOSS OF DAMAGE, INCLUDING, WITHOUT LIMITATION, SPECIAL, INCIDENTAL, CONSEQUENTIAL, OR EXEMPLARY DAMAGES. ANY LIABILITY ON THE PART OF ENVIRONMENTAL DATA RESOURCES, INC. IS STRICTLY LIMITED TO A REFUND OF THE AMOUNT PAID FOR THIS REPORT.** Purchaser accepts this Report "AS IS". Any analyses, estimates, ratings, environmental risk levels or risk codes provided in this Report are provided for illustrative purposes only, and are not intended to provide, nor should they be interpreted as providing any facts regarding, or prediction or forecast of, any environmental risk for any property. Only a Phase I Environmental Site Assessment performed by an environmental professional can provide information regarding the environmental risk for any property. Additionally, the information provided in this Report is not to be construed as legal advice.

Copyright 2019 by Environmental Data Resources, Inc. All rights reserved. Reproduction in any media or format, in whole or in part, of any report or map of Environmental Data Resources, Inc., or its affiliates, is prohibited without prior written permission.

EDR and its logos (including Sanborn and Sanborn Map) are trademarks of Environmental Data Resources, Inc. or its affiliates. All other trademarks used herein are the property of their respective owners.

EXECUTIVE SUMMARY

A search of available environmental records was conducted by Environmental Data Resources, Inc (EDR). The report was designed to assist parties seeking to meet the search requirements of EPA's Standards and Practices for All Appropriate Inquiries (40 CFR Part 312), the ASTM Standard Practice for Environmental Site Assessments (E 1527-13), the ASTM Standard Practice for Environmental Site Assessments for Forestland or Rural Property (E 2247-16), the ASTM Standard Practice for Limited Environmental Due Diligence: Transaction Screen Process (E 1528-14) or custom requirements developed for the evaluation of environmental risk associated with a parcel of real estate.

TARGET PROPERTY INFORMATION

ADDRESS

6450 SUNSET BLVD & 1433 COLE PL, 1424 N WILCOX AVE
LOS ANGELES, CA 90028

COORDINATES

| | |
|--------------------------------|-------------------------------|
| Latitude (North): | 34.0972200 - 34° 5' 49.99" |
| Longitude (West): | 118.3306390 - 118° 19' 50.30" |
| Universal Transverse Mercator: | Zone 11 |
| UTM X (Meters): | 377251.6 |
| UTM Y (Meters): | 3773540.0 |
| Elevation: | 348 ft. above sea level |

USGS TOPOGRAPHIC MAP ASSOCIATED WITH TARGET PROPERTY

| | |
|----------------------|-----------------------|
| Target Property Map: | 5630741 HOLLYWOOD, CA |
| Version Date: | 2012 |

AERIAL PHOTOGRAPHY IN THIS REPORT

| | |
|-------------------------|----------|
| Portions of Photo from: | 20140515 |
| Source: | USDA |

MAPPED SITES SUMMARY

Target Property Address:
6450 SUNSET BLVD & 1433 COLE PL, 1424 N WILCOX AVE
LOS ANGELES, CA 90028

Click on Map ID to see full detail.

| MAP ID | SITE NAME | ADDRESS | DATABASE ACRONYMS | RELATIVE ELEVATION | DIST (ft. & mi.) DIRECTION |
|---------------------|----------------------|----------------------|--|--------------------|----------------------------|
| A1 | MAEDA HERB & ASSOCIA | 6450 SUNSET BLVD | EDR Hist Auto | | TP |
| A2 | WILCOX HOLLYWOOD LLC | 1424-1433 COLE RD | HAZNET | | TP |
| A3 | STAPLES THE OFFICE S | 6450 W SUNSET BLVD | RCRA NonGen / NLR | | TP |
| A4 | STAPLES THE OFFICE S | 6450 SUNSET BLVD | FINDS, ECHO | | TP |
| A5 | 1X CHEVRON U S A | 6450 SUNSET BLVD | HAZNET | | TP |
| A6 | CHEVRON USA | 6450 W SUNSET BLVD | CERS HAZ WASTE, SWEEPS UST, HIST UST, CA FID UST,... | | TP |
| A7 | | 1433 N COLE PL | UST | | TP |
| A8 | 99625 | 6450 W SUNSET BLVD | HIST UST | | TP |
| A9 | | 1416 N WILCOX AVE | UST | Lower | 8, 0.002, WSW |
| A10 | PLAIN RAP PRESS | 1428 N WILCOX AVE | HAZMAT | Higher | 18, 0.003, NW |
| B11 | HOLLYWOOD MERCEDES B | 6465 SUNSET BLVD | RCRA-SQG, HIST UST, FINDS, ECHO, HAZNET | Higher | 62, 0.012, North |
| B12 | | 6465 SUNSET BLVD | UST | Higher | 62, 0.012, North |
| A13 | LA JUVENILE BUILDING | 1401 N WILCOX AVE | RCRA-SQG, FINDS, ECHO | Lower | 83, 0.016, SW |
| A14 | CITY OF LA - GENERAL | 1401 N WILCOX AVE | UST | Lower | 83, 0.016, SW |
| A15 | HOLLYWOOD DIV. VEHIC | 1401 WILCOX AVE | UST | Lower | 83, 0.016, SW |
| A16 | HOLLYWOOD DIV. VEHIC | 1401 N WILCOX AVE | SWEEPS UST | Lower | 83, 0.016, SW |
| C17 | | 1414 COLE PLACE | UST | Lower | 97, 0.018, SSE |
| A18 | GRAPHICS HILLSIDE | 6464 W SUNSET BLVD S | RCRA-SQG, FINDS, ECHO | Higher | 125, 0.024, NW |
| A19 | SUNSET TOWER LLC | 6430 W SUNSET BLVD | HAZMAT, CERS | Higher | 140, 0.027, NE |
| A20 | CNN AMERICA INC/TURN | 6430 W SUNSET BLVD | CERS TANKS, CERS | Higher | 140, 0.027, NE |
| D21 | CITY OF LOS ANGELES | 1414 N HUDSON AVE | CERS HAZ WASTE, SWEEPS UST, CERS TANKS, CA FID... | Lower | 142, 0.027, SW |
| D22 | LA HOLLYWOOD POLICE | 1414 N HUDSON AVE | RCRA-SQG | Lower | 142, 0.027, SW |
| D23 | LAPD - HOLLYWOOD GAR | 1414 N HUDSON AVE | UST | Lower | 142, 0.027, SW |
| C24 | | 1415 N CAHUENGA BLVD | UST | Lower | 159, 0.030, SE |
| C25 | STEPANS AUTOMOTIVE | 1425 N CAHUENGA BLVD | HAZNET, HAZMAT | Lower | 197, 0.037, ESE |
| B26 | JONES J M | 6424 S SUNSET BLVD | EDR Hist Auto | Higher | 218, 0.041, NE |
| E27 | HOLLYWOOD MACHINE | 6418 S SUNSET BLVD | EDR Hist Auto | Higher | 270, 0.051, NE |
| E28 | STALL C C | 1450 CAHUENGA BLVD | EDR Hist Auto | Higher | 282, 0.053, East |
| E29 | MIYOS HOME LAUNDRY R | 1446 CAHUENGA BLVD | EDR Hist Cleaner | Higher | 283, 0.054, East |
| F30 | AT&T MOBILITY-CAHUEN | 6515 W SUNSET BLVD U | HAZMAT | Higher | 289, 0.055, NW |
| F31 | | 6500 SUNSET BLVD | UST | Higher | 297, 0.056, WNW |
| G32 | LA HOLLYWOOD POLICE | 1358 N WILCOX AVE | RCRA-SQG, FINDS, ECHO | Lower | 318, 0.060, South |
| G33 | HOLLYWOOD POLICE STA | 1358 N WILCOX AVE | SWEEPS UST, CERS TANKS, CA FID UST, HAZMAT, CERS | Lower | 318, 0.060, South |
| G34 | HOLLYWOOD P.D. STAT. | 1358 WILCOX AVE | UST | Lower | 318, 0.060, South |
| G35 | LAPD - HOLLYWOOD DIV | 1358 N WILCOX AVE | UST | Lower | 318, 0.060, South |
| E36 | FOTORAMA STUDIO & LA | 1507 N CAHUENGA BLVD | HAZMAT | Higher | 319, 0.060, NNE |
| E37 | HOLLYWOOD LAUNDRY A | 1520 N CAHUENGA | EDR Hist Cleaner | Higher | 328, 0.062, NE |
| F38 | ROACH F A | 1525 WILCOX AVE | EDR Hist Cleaner | Higher | 329, 0.062, NNW |
| E39 | TRASK F J | 1517 CAHUENGA BLVD | EDR Hist Auto | Higher | 334, 0.063, NNE |

MAPPED SITES SUMMARY

Target Property Address:
6450 SUNSET BLVD & 1433 COLE PL, 1424 N WILCOX AVE
LOS ANGELES, CA 90028

Click on Map ID to see full detail.

| MAP ID | SITE NAME | ADDRESS | DATABASE ACRONYMS | RELATIVE ELEVATION | DIST (ft. & mi.) DIRECTION |
|---------------------|----------------------|----------------------|--|--------------------|----------------------------|
| H40 | AIR BOURNE FREIGHT | 1520 N WILCOX AVE | CERS HAZ WASTE, SWEEPS UST, CERS TANKS, CERS | Higher | 365, 0.069, North |
| H41 | HORNBURG JAGUAR | 1520 N WILCOX AVE | AST | Higher | 365, 0.069, North |
| H42 | HORNBURG DBA PENEGRO | 1520 WILCOX AVE | AST, HAZNET, NPDES, HAZMAT, CIWQS | Higher | 365, 0.069, North |
| C43 | CITY OF LA GENERAL S | 1333 N COLE AVE | HAZNET, HAZMAT | Lower | 386, 0.073, SSE |
| C44 | LAFD - FIRE STATION | 1333 N COLE AVE | UST | Lower | 386, 0.073, SSE |
| F45 | SUNSET LANDMARK | 6525 SUNSET BLVD | UST | Higher | 398, 0.075, NW |
| F46 | SUNSET LANDMARK | 6525 SUNSET BLVD | LUST, HAZMAT, CERS | Higher | 398, 0.075, NW |
| F47 | SUNSET LANDMARK | 6525 SUNSET BLVD. | RGA LUST | Higher | 398, 0.075, NW |
| F48 | | 6525 WEST SUNSET BLV | CHMIRS | Higher | 398, 0.075, NW |
| E49 | HOLLYWOOD CLEANING | 1508 CAHUENGA BLVD | EDR Hist Cleaner | Higher | 403, 0.076, NE |
| I50 | DEGUCHI G M | 1523 CAHUENGA BLVD | EDR Hist Cleaner | Higher | 405, 0.077, NNE |
| J51 | FIRE STATION #27 | 1355 CAHUENGA BLVD N | RGA LUST | Lower | 416, 0.079, SE |
| J52 | FIRE STATION #27 | 1355 CAHUENGA BLVD., | RGA LUST | Lower | 416, 0.079, SE |
| J53 | FIRE STATION #27 | 1355 CAHUENGA BLVD N | LUST, SWEEPS UST, CA FID UST, HIST CORTESE,... | Lower | 416, 0.079, SE |
| J54 | LAFD - FIRE STATION | 1355 N CAHUENGA BLVD | UST | Lower | 416, 0.079, SE |
| E55 | JACK IN THE BOX #317 | 6407 SUNSET BLVD | HAZMAT | Higher | 420, 0.080, ENE |
| E56 | MIKES TEXACO SERVICE | 6407 SUNSET BLVD | EDR Hist Auto | Higher | 420, 0.080, ENE |
| E57 | TEXACO STATION | 6407 W SUNSET BLVD | SWEEPS UST, HIST UST, CA FID UST, HAZNET, CERS | Higher | 420, 0.080, ENE |
| G58 | | 1338 N WILCOX AVE | UST | Lower | 424, 0.080, South |
| I59 | CERTIFIED PRINTERS | 1525 CAHUENGA BLVD | RCRA-SQG, FINDS, ECHO | Higher | 426, 0.081, NNE |
| I60 | CERTIFIED PRINTERS | 1525 N CAHUENGA BLVD | CERS HAZ WASTE | Higher | 426, 0.081, NNE |
| E61 | TEXACO #0374 | 6409 SUNSET BLVD | RGA LUST | Higher | 427, 0.081, NE |
| E62 | W.W. IRWIN, INC. | 6409 W SUNSET BLVD | CHMIRS, HAZMAT | Higher | 427, 0.081, NE |
| E63 | TEXACO #0374 (FORMER | 6409 SUNSET BLVD | RGA LUST | Higher | 427, 0.081, NE |
| E64 | TEXACO STATION #0374 | 6409 SUNSET BLVD | RGA LUST | Higher | 427, 0.081, NE |
| E65 | TEXACO #0374 | 6409 SUNSET BLVD | RGA LUST | Higher | 427, 0.081, NE |
| E66 | TEXACO #0374 (FORMER | 6409 SUNSET BLVD | LUST, HIST CORTESE, CERS | Higher | 427, 0.081, NE |
| E67 | TEXACO #0374 (FORMER | 6409 SUNSET BLVD | RGA LUST | Higher | 427, 0.081, NE |
| I68 | COPY MASTER | 1553 N CALAENGA BLVD | RCRA-SQG, FINDS, ECHO | Higher | 439, 0.083, NNE |
| I69 | UNION HAND LAUNDRY | 1529 CAHUENGA BLVD | EDR Hist Cleaner | Higher | 441, 0.084, NNE |
| K70 | JONES HARSH | 1451 IVAR AVE | EDR Hist Auto | Lower | 449, 0.085, East |
| J71 | LOS ANGELES FIRE STA | 1327 COLE AVE | UST | Lower | 461, 0.087, SSE |
| J72 | LOS ANGELES FIRE STA | 1327 N COLE AVE | CERS HAZ WASTE, SWEEPS UST, CERS TANKS, HAZNET,... | Lower | 461, 0.087, SSE |
| J73 | LA CITY FIRE DEPT 27 | 1327 N COLE AVE | RCRA-SQG, FINDS, ECHO | Lower | 461, 0.087, SSE |
| J74 | LAFD - FIRE STATION | 1327 N COLE AVE | UST | Lower | 461, 0.087, SSE |
| H75 | LAPD - CITY OF LA HO | 1538 N WILCOX ST | HAZMAT | Higher | 470, 0.089, North |
| H76 | LAPD - CITY OF LA HO | 1538 N WILCOX ST | UST | Higher | 470, 0.089, North |
| J77 | BERTS GARAGE | 1350 N CAHUENGA BLVD | HAZMAT | Lower | 485, 0.092, SE |
| K78 | WARD J C | 1458 IVAR AVE | EDR Hist Auto | Higher | 489, 0.093, East |

MAPPED SITES SUMMARY

Target Property Address:
 6450 SUNSET BLVD & 1433 COLE PL, 1424 N WILCOX AVE
 LOS ANGELES, CA 90028

Click on Map ID to see full detail.

| MAP ID | SITE NAME | ADDRESS | DATABASE ACRONYMS | RELATIVE ELEVATION | DIST (ft. & mi.) DIRECTION |
|----------------------|----------------------|----------------------|--------------------------------|--------------------|----------------------------|
| I79 | HOLLYWOOD LAUNDRY | 1520 CAHUENGA BLVD | EDR Hist Cleaner | Higher | 491, 0.093, NE |
| J80 | RILEY H T | 1349 CAHUENGA BLVD | EDR Hist Auto | Lower | 506, 0.096, SE |
| E81 | | 1516 N IVAR ST | UST | Higher | 548, 0.104, NE |
| I82 | CHESTER W D | 1534 CAHUENGA BLVD | EDR Hist Auto | Higher | 548, 0.104, NNE |
| I83 | MC BRYDE LUBRICATING | 1531 CAHUENGA TER | EDR Hist Auto | Higher | 550, 0.104, NNE |
| I84 | FREEWAY STORES | 1531 N CAHUENGA BLVD | HAZMAT | Higher | 550, 0.104, NNE |
| L85 | SHAEFERS BATTERY I | 6550 S SUNSET BLVD | EDR Hist Auto | Higher | 551, 0.104, WNW |
| H86 | LIGHTRA | 1545 N WILCOX AVE SU | HAZMAT | Higher | 554, 0.105, NNW |
| H87 | IMAGIC | 1545 N WILCOX AVE UN | HAZMAT | Higher | 554, 0.105, NNW |
| H88 | UNK | 1545 N WILCOX AVE | SWEEPS UST, CA FID UST, HAZMAT | Higher | 554, 0.105, NNW |
| M89 | DE BRAY G L | 1520 IVAR AVE | EDR Hist Auto | Higher | 557, 0.105, NE |
| M90 | HANSEN H A | 1522 IVAR AVE | EDR Hist Auto | Higher | 563, 0.107, NE |
| M91 | KIRCHER H J | 1524 IVAR AVE | EDR Hist Auto | Higher | 568, 0.108, NE |
| K92 | MULLER BROS | 6380 S SUNSET BLVD | EDR Hist Auto | Higher | 577, 0.109, ENE |
| J93 | | 6366 DE LONGPRE AVEN | UST | Lower | 586, 0.111, SE |
| M94 | CHESBRO M V | 6376 S SUNSET BLVD | EDR Hist Auto | Higher | 587, 0.111, ENE |
| J95 | FUNK BROTHERS AUTOMO | 1338 N IVAR AVE | HAZMAT | Lower | 598, 0.113, SE |
| J96 | COLLINS LITHOGRAPHER | 6422 W HOMEWOOD AVE | HAZMAT | Lower | 600, 0.114, SSE |
| J97 | | 1341 CAHUENGA BLVD | UST | Lower | 638, 0.121, SE |
| N98 | WONG SAM | 6428 SELMA AVE | EDR Hist Cleaner | Higher | 643, 0.122, North |
| N99 | NEWCOMB R E | 6410 SELMA AVE | EDR Hist Auto | Higher | 656, 0.124, NNE |
| N100 | BEITCH HARRY | 6406 SELMA AVE | EDR Hist Cleaner | Higher | 665, 0.126, NNE |
| J101 | LA FIRE STATION 27 | 1335 N CAHUENGA BLVD | RCRA-SQG, FINDS, ECHO | Lower | 667, 0.126, SE |
| 102 | SHAPIRO HYMAN | 6508 SELMA AVE | EDR Hist Cleaner | Higher | 668, 0.127, NNW |
| M103 | MALETTE L B | 1525 IVAR AVE | EDR Hist Auto | Higher | 671, 0.127, NE |
| N104 | COPYMASTER CORP | 1553 N CAHUENGA BLVD | HAZMAT | Higher | 672, 0.127, NNE |
| O105 | | 1544 SCHRADER AVE | UST | Higher | 684, 0.130, NW |
| P106 | ALMS VERN SUPER SERV | 1550 CAHUENGA BLVD | EDR Hist Auto | Higher | 695, 0.132, NNE |
| P107 | CHOICE 1 HR PHOTO | 1550 N CAHUENGA BLVD | HAZMAT | Higher | 695, 0.132, NNE |
| P108 | WEJBE SANTANDER | 1556 N CAHUENGA BLV | EDR Hist Auto | Higher | 697, 0.132, NNE |
| P109 | CHOICE ONE HOUR PHOT | 1556 N CAHUENGA BLVD | HAZMAT | Higher | 697, 0.132, NNE |
| M110 | MATLOFF SAML JR | 6367 S SUNSET BLVD | EDR Hist Cleaner | Higher | 698, 0.132, ENE |
| Q111 | TAYLOR K M | 6404 HOMEWOOD AVE | EDR Hist Auto | Lower | 704, 0.133, SSE |
| O112 | YMCA HOLLYWOOD - WIL | 1553 N SCHRADER BLVD | HAZMAT, CERS | Higher | 740, 0.140, NW |
| R113 | KING L W | 6356 S SUNSET BLVD | EDR Hist Auto | Higher | 756, 0.143, ENE |
| N114 | RILEY H T | 1600 WILCOX AVE | EDR Hist Auto | Higher | 757, 0.143, North |
| N115 | | 1600 WILCOX AVE | UST | Higher | 757, 0.143, North |
| N116 | NETWORK AUTO BODY | 6421 W SELMA AVE | HAZMAT | Higher | 757, 0.143, North |
| L117 | LA COLOR LABS | 6602 SUNSET BLVD | HAZMAT | Higher | 761, 0.144, WNW |

MAPPED SITES SUMMARY

Target Property Address:
6450 SUNSET BLVD & 1433 COLE PL, 1424 N WILCOX AVE
LOS ANGELES, CA 90028

Click on Map ID to see full detail.

| MAP ID | SITE NAME | ADDRESS | DATABASE ACRONYMS | RELATIVE ELEVATION | DIST (ft. & mi.) DIRECTION |
|--------|----------------------|----------------------|---|--------------------|----------------------------|
| N118 | RINNER W A | 6417 SELMA AVE | EDR Hist Auto | Higher | 762, 0.144, North |
| N119 | | 6417 W SELMA AVE | UST | Higher | 762, 0.144, North |
| P120 | LYTLE HOFFMAN | 6382 SELMA AVE | EDR Hist Auto | Higher | 763, 0.145, NNE |
| L121 | HOROWITZ MORRIS | 6604 S SUNSET BLVD | EDR Hist Cleaner | Higher | 766, 0.145, WNW |
| Q122 | KRAKOWIAK STAN | 1317 CAHUENGA | EDR Hist Auto | Lower | 768, 0.145, SSE |
| Q123 | THOMAS TOP&UPHOLSTER | 1317 CAHUENGA BLVD | SWEEPS UST, CA FID UST | Lower | 768, 0.145, SSE |
| Q124 | THOMAS TOP& UPHOLSTE | 1317 N CAHUENGA BLVD | HAZMAT | Lower | 768, 0.145, SSE |
| Q125 | THOMAS TOP& UPHOLSTE | 1317 N CAHUENGA BLVD | UST | Lower | 768, 0.145, SSE |
| R126 | STANNARD B F | 6354 S SUNSET BLVD | EDR Hist Auto | Higher | 769, 0.146, ENE |
| R127 | GEILER P R | 6352 S SUNSET BLVD | EDR Hist Auto | Higher | 781, 0.148, ENE |
| M128 | CHARLES FOND | 6465 W SUNSET BLVD | SWEEPS UST, HIST UST, CA FID UST, HAZMAT | Higher | 813, 0.154, NE |
| M129 | MERCEDES-BENZ HOLLYW | 6353 W SUNSET BLVD | UST, SWEEPS UST | Higher | 813, 0.154, NE |
| N130 | SAFETY CORNER INC | 1604 WILCOX AVE | EDR Hist Auto | Higher | 816, 0.155, North |
| S131 | LA HOLLYWOOD MUNI BU | 6501 FOUNTAIN AVE | RCRA-SQG, FINDS, ECHO | Lower | 824, 0.156, South |
| T132 | HOLLYWOOD PRINTWORKS | 6613 SUNSET BLVD | RCRA-SQG, FINDS, ECHO | Higher | 841, 0.159, WNW |
| T133 | HOLLYWOOD PRINTS WOR | 6613 W SUNSET BLVD | HAZMAT | Higher | 841, 0.159, WNW |
| U134 | POST GROUP INC | 6335 HOMEWOOD AVE | RCRA-SQG, FINDS, ECHO, HAZNET | Lower | 841, 0.159, SE |
| O135 | PARKER F D | 1600 N HUDSON AVE | EDR Hist Auto | Higher | 848, 0.161, NNW |
| P136 | CRYTZER W E | 1600 CAHUENGA BLVD | EDR Hist Auto | Higher | 851, 0.161, NNE |
| N137 | BECQUER ROSE MRS | 1609 CAHUENGA BLVD | EDR Hist Cleaner | Higher | 852, 0.161, NNE |
| N138 | JUMBO EQUIPMENT CO | 1608 WILCOX AVE | EDR Hist Auto | Higher | 854, 0.162, North |
| N139 | FILM WORKS | 1611 N CAHUENGA BLVD | HAZMAT | Higher | 862, 0.163, NNE |
| U140 | LIROL CORPORATION | 6350 DE LONGPRE AVE | UST | Lower | 865, 0.164, ESE |
| P141 | BERNARD HARRY | 1604 CAHUENGA BLVD | EDR Hist Cleaner | Higher | 875, 0.166, NNE |
| N142 | HOLLYWOOD WILCOX MED | 1612 N WILCOX AVE | HAZMAT | Higher | 883, 0.167, North |
| V143 | | 6360 SUNSET BLVD | UST | Lower | 922, 0.175, East |
| W144 | | 1622-24 N WILCOX AVE | UST | Higher | 934, 0.177, North |
| S145 | ORCHARD GABLES CONVA | 1277 N WILCOX AVE | HAZMAT | Lower | 940, 0.178, South |
| R146 | RICKERSHAUSER C E | 6326 S SUNSET BLVD | EDR Hist Auto | Higher | 948, 0.180, ENE |
| X147 | COPY KING PRINTING | 1621 N CAHUENGA BLVD | HAZMAT | Higher | 959, 0.182, NNE |
| R148 | MURPHY PATK | 6324 S SUNSET BLVD | EDR Hist Auto | Higher | 960, 0.182, ENE |
| Y149 | PRESTIGE AUTO BODY | 6567 SELMA AVE | RCRA-SQG, SWEEPS UST, CA FID UST, FINDS, ECHO,... | Higher | 974, 0.184, NW |
| Y150 | PRESTIGE AUTO BODY | 6567 W SELMA AVE | HAZMAT | Higher | 974, 0.184, NW |
| Z151 | | 6320-22 DE LONGPRE A | UST | Lower | 979, 0.185, ESE |
| R152 | KRAJCHAK ARPAD | 6312 S SUNSET BLVD | EDR Hist Cleaner | Higher | 1011, 0.191, ENE |
| R153 | NATIONAL RENOVATING | 6308 S SUNSET BLVD | EDR Hist Cleaner | Higher | 1016, 0.192, ENE |
| W154 | M & S ENTERPRISES | 1626 WILCOX AVE 252 | EDR Hist Auto | Higher | 1021, 0.193, North |
| AA155 | BLANKS J L | 1609 IVAR AVE | EDR Hist Auto | Higher | 1051, 0.199, NNE |
| V156 | LINCOLN GRAPHICS & S | 1411 VINE ST | EDR Hist Auto | Lower | 1058, 0.200, ESE |

MAPPED SITES SUMMARY

Target Property Address:
 6450 SUNSET BLVD & 1433 COLE PL, 1424 N WILCOX AVE
 LOS ANGELES, CA 90028

Click on Map ID to see full detail.

| MAP ID | SITE NAME | ADDRESS | DATABASE ACRONYMS | RELATIVE ELEVATION | DIST (ft. & mi.) DIRECTION |
|-----------------------|----------------------|----------------------|--------------------------------|--------------------|----------------------------|
| AB157 | | 6350-6356 FOUNTAIN A | UST | Lower | 1059, 0.201, SSE |
| AB158 | ENCORE VIDEO INC | 6344 FOUNTAIN AVE | RCRA-SQG, FINDS, ECHO, HAZNET | Lower | 1068, 0.202, SSE |
| V159 | MCDONALD'S | 1413 N. VINE STREET | HAZMAT, CERS | Lower | 1074, 0.203, East |
| 160 | VERIZON WIRELESS: WI | 1230 COLE AVE | HAZMAT, CERS | Lower | 1094, 0.207, SSE |
| V161 | MC ALLISTER CHAS | 1463 VINE WY | EDR Hist Cleaner | Higher | 1101, 0.209, East |
| AC162 | WALGREENS #15278 | 1501 VINE ST | CERS HAZ WASTE, HAZNET, HAZMAT | Higher | 1103, 0.209, ENE |
| U163 | | 1313 N VINE ST | UST | Lower | 1109, 0.210, SE |
| U164 | AMERICAN BROADCASTIN | 1313 N VINE ST | SWEEPS UST, CA FID UST | Lower | 1109, 0.210, SE |
| AC165 | | 1509 VINE ST. | CHMIRS | Higher | 1113, 0.211, ENE |
| AC166 | COPYMAT | 6301 SUNSET BLVD STE | RCRA-SQG, FINDS, ECHO | Higher | 1119, 0.212, ENE |
| AC167 | RAGING FINGERS | 6301 SUNSET BLVD #10 | RCRA-SQG, FINDS, ECHO | Higher | 1119, 0.212, ENE |
| AC168 | GOODLEY PROFESSIONAL | 6301 W SUNSET BLVD S | HAZMAT | Higher | 1119, 0.212, ENE |
| AA169 | ENCORE HALL SENIOR A | 1602 N IVAR AVE | HAZNET, HAZMAT | Higher | 1121, 0.212, NE |
| AA170 | ENCORE HALL SENIOR A | 1602 N IVAR AVE | UST | Higher | 1121, 0.212, NE |
| W171 | SUPERIOR SIGN STUDIO | 1638 N WILCOX AVE | HAZMAT | Higher | 1131, 0.214, North |
| Z172 | | 1347-53 & 1360 N VIN | UST | Lower | 1131, 0.214, ESE |
| AA173 | LA HOLLYWOOD REGIONA | 1623 IVAR AVE | RCRA-SQG, FINDS, ECHO | Higher | 1140, 0.216, NNE |
| V174 | FROMEX ONE-HOUR PHOT | 1412 N VINE ST | HAZMAT | Lower | 1143, 0.216, East |
| V175 | FROMEX ONE HR PHOTO | 1412 VINE ST | RCRA-SQG, FINDS, ECHO | Lower | 1143, 0.216, East |
| AD176 | HUGHES HUEHIE | 1633 N HUDSON AVE | EDR Hist Auto | Higher | 1154, 0.219, NNW |
| Z177 | GRAHAM W A | 1358 VINE WY | EDR Hist Auto | Lower | 1158, 0.219, ESE |
| Z178 | GORDON S R | 1356 VINE WY | EDR Hist Auto | Lower | 1159, 0.220, ESE |
| X179 | PRINT MASTERS | 1634 N CAHUENGA BLVD | HAZMAT | Higher | 1159, 0.220, NNE |
| Z180 | BERCOVITZ HERMAN | 1350 VINE WY | EDR Hist Cleaner | Lower | 1178, 0.223, ESE |
| AC181 | HADLEY J R | 1518 VINE WY | EDR Hist Auto | Higher | 1183, 0.224, ENE |
| AE182 | EAST R D | 1527 VINE WY | EDR Hist Cleaner | Higher | 1184, 0.224, ENE |
| AE183 | FOSS LLOYD | 1527 VINE WY | EDR Hist Auto | Higher | 1184, 0.224, ENE |
| AC184 | SUNSET AND VINE TOWE | 1480 VINE ST | RCRA-LQG, HAZNET | Higher | 1187, 0.225, East |
| AD185 | BRATT LOUIE | 1643 HUDSON AVE | EDR Hist Cleaner | Higher | 1204, 0.228, NNW |
| X186 | WHITE HYMAN | 1645 N CAHUENGA BLVD | EDR Hist Cleaner | Higher | 1204, 0.228, NNE |
| 187 | CHIPOTLE MEXICAN GRI | 1460 VINE ST | HAZMAT, CERS | Lower | 1214, 0.230, East |
| Z188 | FREDERICK S F | 1348 VINE WY | EDR Hist Cleaner | Lower | 1223, 0.232, ESE |
| AE189 | MAYHEW C E | 1533 VINE WY | EDR Hist Auto | Higher | 1226, 0.232, ENE |
| 190 | GARABEDIAN A N | 1647 WILCOX AVE | EDR Hist Cleaner | Higher | 1229, 0.233, North |
| AD191 | GRIEWE RALPH | 1654 N HUDSON AVE | EDR Hist Auto | Higher | 1238, 0.234, NNW |
| AE192 | T A V (TRANS-AMERICA | 1541 N VINE ST | HAZMAT | Higher | 1241, 0.235, NE |
| AE193 | GUZIEL ALEX | 1553 VINE WY | EDR Hist Auto | Higher | 1260, 0.239, NE |
| AE194 | BED, BATH AND BEYOND | 1557 VINE ST | CERS HAZ WASTE, HAZNET, HAZMAT | Higher | 1264, 0.239, NE |
| 195 | NECKTIE SERVICE CO | 1650 CAHUENGA BLVD | EDR Hist Cleaner | Higher | 1281, 0.243, NNE |

MAPPED SITES SUMMARY

Target Property Address:
 6450 SUNSET BLVD & 1433 COLE PL, 1424 N WILCOX AVE
 LOS ANGELES, CA 90028

Click on Map ID to see full detail.

| MAP ID | SITE NAME | ADDRESS | DATABASE ACRONYMS | RELATIVE ELEVATION | DIST (ft. & mi.) DIRECTION |
|-----------------------|----------------------|----------------------|---------------------------------------|--------------------|----------------------------|
| AF196 | SUPERFINE AUTO SERVI | 1601 VINE WY | EDR Hist Auto | Higher | 1311, 0.248, NE |
| AF197 | SNYDER VINE | 1601 VINE ST | UST | Higher | 1311, 0.248, NE |
| AF198 | SNYDER VINE | 1601 VINE ST | HAZMAT | Higher | 1311, 0.248, NE |
| AG199 | LAUSD - SELMA AVENUE | 6611 W SELMA AVE | HAZMAT | Higher | 1318, 0.250, NW |
| AG200 | SELMA AVE ELEMENTARY | 6611 SELMA AVE | RCRA-LQG, FINDS, ECHO | Higher | 1318, 0.250, NW |
| AH201 | BOLEV INC | 1310 VINE ST | EDR Hist Cleaner | Lower | 1320, 0.250, SE |
| AH202 | PARAGON CLEANERS | 1310 VINE STREET | CPS-SLIC, BROWNFIELDS, CERS | Lower | 1320, 0.250, SE |
| AH203 | PARAGON DRY CLEANERS | 1310 N VINE ST | DRYCLEANERS | Lower | 1320, 0.250, SE |
| AH204 | PARAGON CLEANERS | 1310 N VINE ST | RCRA-SQG, FINDS, ECHO, HAZNET | Lower | 1320, 0.250, SE |
| AH205 | BOLEV INC | 1310 N VINE ST | CERS HAZ WASTE, EMI, HAZMAT, CERS | Lower | 1320, 0.250, SE |
| AH206 | PARAGON CLEANERS, BO | 1310 N VINE ST | DRYCLEANERS | Lower | 1320, 0.250, SE |
| AI207 | FOUNTAIN-VINE PLAZA | 1253 NORTH VINE STRE | CPS-SLIC, BROWNFIELDS, CERS | Lower | 1413, 0.268, SE |
| 208 | VINE NEW PRIMARY CEN | LA MIRADA AVE/CAHUEN | ENVIROSTOR, SCH | Lower | 1438, 0.272, SSE |
| AI209 | | 1245 NORTH VINE | CHMIRS | Lower | 1445, 0.274, SE |
| AI210 | SNOW WHITE CLEANERS | 1246 NORTH VINE STRE | ENVIROSTOR, VCP, DEED | Lower | 1521, 0.288, SE |
| 211 | | 6446 LEXINGTON AVE | CHMIRS | Lower | 1674, 0.317, South |
| 212 | BOYLES-SNYDER CO., I | 6610 LEXINGTON AVENU | ENVIROSTOR, LA Co. Site Mitigation | Lower | 1753, 0.332, SSW |
| 213 | BOB SMITH | 1750 N CAHUENGA | RCRA-SQG, CPS-SLIC, FINDS, ECHO, CERS | Higher | 1865, 0.353, North |
| AJ214 | | 1737 WHITLEY AVE. | CHMIRS | Higher | 1970, 0.373, NNNW |
| AJ215 | | 1737 WHITLEY AVE APA | CHMIRS | Higher | 1970, 0.373, NNNW |
| 216 | | 1646 LOS PALMAS | CHMIRS | Higher | 1971, 0.373, NW |
| 217 | | 1715 NORTH CHEROKEE | CHMIRS | Higher | 2020, 0.383, NW |
| AJ218 | | 6550 YUCCA ST | CHMIRS | Higher | 2024, 0.383, NNNW |
| 219 | SANTA MONICA/VINE PR | FOUNTAIN AVENUE/LA M | ENVIROSTOR, SCH | Lower | 2104, 0.398, SE |
| AK220 | ABE'S CAR WASH | 6379 SANTA MONICA BL | LUST, HIST CORTESE | Lower | 2110, 0.400, SSE |
| AK221 | ABE'S CAR WASH | 6379 SANTA MONICA BL | RGA LUST | Lower | 2110, 0.400, SSE |
| AL222 | LIGHTING STRIKES INC | 6601 SANTA MONICA BL | LUST, HIST CORTESE | Lower | 2114, 0.400, SSW |
| AL223 | LIGHTING STRIKES INC | 6601 SANTA MONICA BL | LUST, CERS | Lower | 2114, 0.400, SSW |
| AL224 | API ALARM SYSTEMS | 6601 SANTA MONICA BL | RGA LUST | Lower | 2114, 0.400, SSW |
| AL225 | API ALARM SYSTEMS | 6601 SANTA MONICA BL | RGA LUST | Lower | 2114, 0.400, SSW |
| AL226 | LIGHTING STRIKES INC | 6601 SANTA MONICA BL | RGA LUST | Lower | 2114, 0.400, SSW |
| 227 | HOLLYWOOD TRANSMISSI | 6445 SANTA MONICA | CPS-SLIC, CERS | Lower | 2135, 0.404, South |
| 228 | HONDA OF HOLLYWOOD | 6522 SANTA MONICA BL | LUST, CERS | Lower | 2244, 0.425, South |
| AM229 | UNOCAL #6338 | 6760 SUNSET BLVD | LUST, HAZNET, CERS | Lower | 2254, 0.427, West |
| AN230 | MOBIL OIL CORP #11-L | 6301 SANTA MONICA BL | SWEEPS UST, CA FID UST, CHMIRS | Lower | 2296, 0.435, SSE |
| AN231 | MOBIL #18-LA4 | 6301 SANTA MONICA BL | RGA LUST | Lower | 2296, 0.435, SSE |
| AN232 | MOBIL #18-LA4 | 6301 SANTA MONICA BL | LUST, CERS | Lower | 2296, 0.435, SSE |
| AN233 | | 6301 SANTA MONICA BL | CHMIRS | Lower | 2296, 0.435, SSE |
| AN234 | EPISCOPAL SCHOOL OF | 6325 & 6331 - 6363 S | ENVIROSTOR, VCP | Lower | 2309, 0.437, SSE |

MAPPED SITES SUMMARY

Target Property Address:
 6450 SUNSET BLVD & 1433 COLE PL, 1424 N WILCOX AVE
 LOS ANGELES, CA 90028

Click on Map ID to see full detail.

| MAP ID | SITE NAME | ADDRESS | DATABASE ACRONYMS | RELATIVE ELEVATION | DIST (ft. & mi.) DIRECTION |
|-----------------------|----------------------|----------------------|--|--------------------|----------------------------|
| AK235 | FORMER PACIFIC TITLE | 6350 SANTA MONICA BO | CPS-SLIC, CERS | Lower | 2326, 0.441, SSE |
| AK236 | PACIFIC TITLE MIRAGE | 6350 SANTA MONICA BL | RCRA-SQG, BROWNFIELDS, EMI, CERS | Lower | 2326, 0.441, SSE |
| AO237 | ASSET MGMT. (RETAIL | 1300-1314 HIGHLAND A | RGA LUST | Lower | 2333, 0.442, WSW |
| AO238 | ASSET MGMT. (RETAIL | 1300-131 HIGHLAND AV | RGA LUST | Lower | 2333, 0.442, WSW |
| AO239 | ASSET MGMT. (RETAIL | 1300-1314 HIGHLAND A | RGA LUST | Lower | 2333, 0.442, WSW |
| AO240 | ASSET MGMT. (RETAIL | 1300-1314 HIGHLAND A | RGA LUST | Lower | 2333, 0.442, WSW |
| AO241 | ASSET MGMT. (RETAIL | 13001314 HIGHLAND AV | HIST CORTESE | Lower | 2333, 0.442, WSW |
| AM242 | GROESBECK CONSTRUCTI | 1522 N HIGHLAND AVE | ENVIROSTOR, HAZNET | Higher | 2342, 0.444, West |
| AP243 | UNOCAL #0823 | 1803 CAHUENGA BLVD N | RGA LUST | Higher | 2342, 0.444, North |
| AP244 | UNOCAL #0823 | 1803 CAHUENGA BLVD N | RGA LUST | Higher | 2342, 0.444, North |
| AP245 | UNOCAL #0823 | 1803 CAHUENGA BLVD N | LUST, HIST CORTESE, CERS | Higher | 2342, 0.444, North |
| AM246 | CHEVRON #9-9377 | 1459 HIGHLAND AVE | LUST, HIST CORTESE, CERS | Lower | 2361, 0.447, West |
| AO247 | ASSET MGMT. (RETAIL | 1300-1314 HIGHLAND A | LUST, ENF, CERS | Lower | 2380, 0.451, WSW |
| AQ248 | AVA HOLLYWOOD | 6648, 6650 W. LEXING | ENVIROSTOR, VCP | Lower | 2429, 0.460, SSW |
| 249 | HIGHLAND APARTMENTS | 1411 HIGHLAND AVE N | LUST, CERS | Lower | 2444, 0.463, West |
| AR250 | EASTMAN KODAK COMPAN | 6677 SANTA MONICA BL | RGA LUST | Lower | 2547, 0.482, SW |
| AR251 | EASTMAN KODAK COMPAN | 6677 SANTA MONICA BL | RGA LUST | Lower | 2547, 0.482, SW |
| AR252 | EASTMAN KODAK COMPAN | 6677 SANTA MONICA | HIST CORTESE | Lower | 2547, 0.482, SW |
| AR253 | EASTMAN KODAK COMPAN | 6677 SANTA MONICA BL | LUST | Lower | 2547, 0.482, SW |
| AR254 | EASTMAN KODAK COMPAN | 6677 SANTA MONICA BL | RGA LUST | Lower | 2547, 0.482, SW |
| AQ255 | PRODUCERS & QUANTITY | 6660 SANTA MONICA BO | ENVIROSTOR | Lower | 2560, 0.485, SSW |
| 256 | MASSACHI CHEVRON | 1255 HIGHLAND AVE N | LUST, CERS | Lower | 2603, 0.493, WSW |
| 257 | | 6600 ELEANOR AVE | CHMIRS | Lower | 2634, 0.499, SSW |
| 258 | EASTMAN KODAK COMPAN | 6700 SANTA MONICA BL | ENVIROSTOR, LUST, VCP, DEED, Cortese, CERS | Lower | 2883, 0.546, SW |
| AS259 | HOSEP BAJAKAJIAN | 6230 FRANKLIN AVE | LUST, CERS HAZ WASTE, HIST UST, CERS TANKS,... | Higher | 3088, 0.585, NNE |
| AS260 | MOBIL STATION #11-HX | 6230 FRANKLIN AVE | SWEEPS UST, CA FID UST, CHMIRS | Higher | 3088, 0.585, NNE |
| 261 | SANTA MONICA HOLDING | 6150 SANTA MONICA BL | ENVIROSTOR, LA Co. Site Mitigation | Lower | 3100, 0.587, SE |
| AS262 | | EXXON/ 6230 FRANKLIN | CHMIRS | Higher | 3104, 0.588, NNE |
| AT263 | | 959- NORTH SEWARD ST | CHMIRS | Lower | 3128, 0.592, SSW |
| AT264 | CONSOLIDATED FILM IN | 959 N SEWARD ST | CHMIRS, HAZMAT | Lower | 3128, 0.592, SSW |
| 265 | | 6158 ROMAINE ST. | CHMIRS | Lower | 3142, 0.595, SSE |
| 266 | VINE STREET ELEMENTA | 955 NORTH VINE STREE | ENVIROSTOR, SCH | Lower | 3238, 0.613, SSE |
| 267 | CREST NATIONAL | 6721 W ROMAINE ST | ENVIROSTOR, LOS ANGELES CO. HMS, HAZMAT | Lower | 3330, 0.631, SSW |
| 268 | MOBIL OIL CORP | 1051 N HIGHLAND AVE | SWEEPS UST, HIST UST, CHMIRS | Lower | 3344, 0.633, SW |
| 269 | | 1900 NORTH HIGHLAND | CHMIRS | Higher | 3352, 0.635, NNW |
| 270 | SANTA MONICA/VINE PR | GORDON ST/LEXINGTON | ENVIROSTOR, SCH | Lower | 3434, 0.650, ESE |
| 271 | CHARLIE MUSSALLI | 6100 FRANKLIN AVE | HIST UST, CHMIRS | Higher | 3495, 0.662, NE |
| 272 | SANTA MONICA/VINE PR | GORDON ST/LEXINGTON | ENVIROSTOR, SCH | Lower | 3705, 0.702, ESE |
| 273 | | 6776 MILNER RD | CHMIRS | Higher | 3845, 0.728, NNW |

MAPPED SITES SUMMARY

Target Property Address:
 6450 SUNSET BLVD & 1433 COLE PL, 1424 N WILCOX AVE
 LOS ANGELES, CA 90028

Click on Map ID to see full detail.

| MAP ID | SITE NAME | ADDRESS | DATABASE ACRONYMS | RELATIVE ELEVATION | DIST (ft. & mi.) DIRECTION |
|-----------------------|----------------------|----------------------|--|--------------------|----------------------------|
| AU274 | | 5857 WEST SUNSET BLV | CHMIRS | Higher | 3846, 0.728, East |
| AU275 | | 5857 W. SUNSET BLVD | CHMIRS | Higher | 3846, 0.728, East |
| AU276 | ASADOUR T HAGOPIAN | 5857 SUNSET BLVD | LUST, HIST UST, Cortese, HAZNET, CERS | Higher | 3846, 0.728, East |
| AV277 | | 1958 GOWER | CHMIRS | Higher | 3859, 0.731, NE |
| AV278 | FRANKLIN 76 | 6051 FRANKLIN AVE | LUST, Cortese, CERS | Higher | 3873, 0.734, NE |
| 279 | SANTA MONICA NEW PRI | SANTA MONICA BLVD/GO | ENVIROSTOR, SCH | Lower | 3890, 0.737, ESE |
| 280 | | 2003 VISTA DEL MAR, | CHMIRS | Higher | 3923, 0.743, NNE |
| AW281 | | 1015 N MANSFIELD AVE | CHMIRS | Lower | 3991, 0.756, SW |
| AX282 | | 7100 WEST SUNSET BLV | CHMIRS | Higher | 4009, 0.759, West |
| AX283 | | 7100 W. SUNSET BL | CHMIRS | Higher | 4113, 0.779, West |
| 284 | | 5987 FRANKLIN AVE | CHMIRS | Higher | 4139, 0.784, NE |
| AW285 | PHYLIRICH INTL | 1000 N ORANGE DR | RCRA-SQG, ENVIROSTOR, CPS-SLIC, EMI, CIWQS | Lower | 4192, 0.794, SW |
| AY286 | | 1956 BEACHWOOD | CHMIRS | Higher | 4251, 0.805, NE |
| 287 | | 1154 N LA BREA AVE | CHMIRS | Lower | 4253, 0.805, WSW |
| AZ288 | VELING PLATING COMPA | 763 SEWARD ST | CHMIRS, LA Co. Site Mitigation | Lower | 4267, 0.808, South |
| AZ289 | VELING PLATING COMPA | 763 N SEWARD | ENVIROSTOR, EMI | Lower | 4267, 0.808, South |
| AZ290 | VEILING PLATING | 755 SEWARD STREET/AS | ENVIROSTOR, VCP, DEED | Lower | 4274, 0.809, South |
| 291 | | 2064 N. ARGYLE AVE | CHMIRS | Higher | 4281, 0.811, NNE |
| BA292 | HIGHLAND PLATING COM | 1001 N ORANGE DR | SWEEPS UST, CA FID UST, CHMIRS, EMI, WDS, CERS | Lower | 4293, 0.813, SW |
| BA293 | HIGHLAND PLATING CO. | 1001 N. ORANGE DRIVE | ENVIROSTOR | Lower | 4293, 0.813, SW |
| BA294 | | 1001 N. ORANGE DRIVE | CHMIRS | Lower | 4293, 0.813, SW |
| 295 | | 2049 VISTA DEL MAR | CHMIRS | Higher | 4312, 0.817, NNE |
| 296 | | 860 NORTH GOWER STRE | CHMIRS | Lower | 4391, 0.832, SSE |
| 297 | CENTRAL LOS ANGELES | SUNSET/VAN NESS AVEN | ENVIROSTOR, SCH | Higher | 4420, 0.837, East |
| AY298 | | 1973 NORTH CHEREMOYA | CHMIRS | Higher | 4529, 0.858, NE |
| 299 | | 2151 ALCYONA DRIVE | CHMIRS | Higher | 4564, 0.864, NNE |
| 300 | ESSEX MONARCH SITE | 7113 & 7119 SANTA MO | ENVIROSTOR, VCP | Lower | 4628, 0.877, WSW |
| 301 | | 951 NORTH SYCAMORE A | CHMIRS | Lower | 4674, 0.885, SW |
| 302 | | 7176 WEST SUNSET BLV | CHMIRS | Higher | 4692, 0.889, West |
| 303 | | 2125 ROCKLEDGE ROAD | CHMIRS | Higher | 4712, 0.892, NNW |
| 304 | | 1845 CANYON DR | CHMIRS | Higher | 4717, 0.893, ENE |
| 305 | ARCO #1247 | 5777 HOLLYWOOD BLVD | LUST, CHMIRS, HIST CORTESE, CERS | Higher | 4759, 0.901, ENE |
| 306 | SANTA MONICA/VINE PR | FOUNTAIN AVE/VAN NES | ENVIROSTOR, SCH | Lower | 4771, 0.904, ESE |
| 307 | | 5800 SANTA MONICA BL | CHMIRS | Lower | 4934, 0.934, ESE |
| 308 | FAITH PLATING CO. | 7141 SANTA MONICA BO | ENVIROSTOR, VCP | Lower | 4972, 0.942, WSW |
| 309 | MELROSE ROSSMORE SHO | 5782-5788 MELROSE AV | LUST, Cortese, CERS | Lower | 5010, 0.949, SSE |
| BB310 | BOBS CLEANERS | 5823 FRANKLIN AVE | RCRA-SQG, ENVIROSTOR, FINDS, ECHO, DRYCLEANERS,... | Higher | 5017, 0.950, NE |
| BB311 | | 5825 W. FRANKLIN AVE | CHMIRS | Higher | 5026, 0.952, NE |
| 312 | KHACHADOR SHNORHAVOR | 5700 HOLLYWOOD BLVD | HIST UST, CHMIRS | Higher | 5140, 0.973, ENE |

MAPPED SITES SUMMARY

Target Property Address:
 6450 SUNSET BLVD & 1433 COLE PL, 1424 N WILCOX AVE
 LOS ANGELES, CA 90028

Click on Map ID to see full detail.

| MAP ID | SITE NAME | ADDRESS | DATABASE ACRONYMS | RELATIVE ELEVATION | DIST (ft. & mi.) DIRECTION |
|---------------------|---------------------|----------------------|-------------------|--------------------|----------------------------|
| 313 | | 2274 LA GRANADA | CHMIRS | Higher | 5165, 0.978, North |
| 314 | LOS ANGELES GAS AND | N FORMOSE AVE BTWN R | EDR MGP | Lower | 5187, 0.982, WSW |
| 315 | | 6930 LA PRESA DRIVE | CHMIRS | Higher | 5224, 0.989, NW |
| 316 | | 2150 NORTH BEACHWOOD | CHMIRS | Higher | 5266, 0.997, NNE |

EXECUTIVE SUMMARY

TARGET PROPERTY SEARCH RESULTS

The target property was identified in the following records. For more information on this property see page 9 of the attached EDR Radius Map report:

| Site | Database(s) | EPA ID |
|---|---|--------------|
| MAEDA HERB & ASSOCIA 6450 SUNSET BLVD LOS ANGELES, CA 90028 | EDR Hist Auto | N/A |
| WILCOX HOLLYWOOD LLC 1424-1433 COLE RD HOLLYWOOD, CA 90028 | HAZNET GEPaid: CAC002608100 | N/A |
| STAPLES THE OFFICE S 6450 W SUNSET BLVD HOLLYWOOD, CA 90028 | RCRA NonGen / NLR EPA ID:: CAL000390755 | CAL000390755 |
| STAPLES THE OFFICE S 6450 SUNSET BLVD HOLLYWOOD, CA 90028 | FINDS Registry ID:: 110065411414 ECHO Registry ID: 110065411414 | N/A |
| 1X CHEVRON U S A 6450 SUNSET BLVD LOS ANGELES, CA 90028 | HAZNET GEPaid: CAC000515584 | N/A |
| CHEVRON USA 6450 W SUNSET BLVD LOS ANGELES, CA 90028 | CERS HAZ WASTE SWEEPS UST Comp Number: 3792 HIST UST CA FID UST Facility Id: 19013299 Status: I HAZNET GEPaid: CAL000390755 | N/A |
| 1433 N COLE PL 1433 N COLE PL LOS ANGELES, CA | UST Database: LOS ANGELES UST, Date of Government Version: 06/01/2019 | N/A |
| 99625 6450 W SUNSET BLVD LOS ANGELES, CA 90028 | HIST UST Facility Id: 00000063225 | N/A |

EXECUTIVE SUMMARY

DATABASES WITH NO MAPPED SITES

No mapped sites were found in EDR's search of available ("reasonably ascertainable ") government records either on the target property or within the search radius around the target property for the following databases:

STANDARD ENVIRONMENTAL RECORDS

Federal NPL site list

NPL..... National Priority List
Proposed NPL..... Proposed National Priority List Sites
NPL LIENS..... Federal Superfund Liens

Federal Delisted NPL site list

Delisted NPL..... National Priority List Deletions

Federal CERCLIS list

FEDERAL FACILITY..... Federal Facility Site Information listing
SEMS..... Superfund Enterprise Management System

Federal CERCLIS NFRAP site list

SEMS-ARCHIVE..... Superfund Enterprise Management System Archive

Federal RCRA CORRACTS facilities list

CORRACTS..... Corrective Action Report

Federal RCRA non-CORRACTS TSD facilities list

RCRA-TSDF..... RCRA - Treatment, Storage and Disposal

Federal RCRA generators list

RCRA-VSQG..... RCRA - Very Small Quantity Generators (Formerly Conditionally Exempt Small Quantity Generators)

Federal institutional controls / engineering controls registries

LUCIS..... Land Use Control Information System
US ENG CONTROLS..... Engineering Controls Sites List
US INST CONTROL..... Sites with Institutional Controls

Federal ERNS list

ERNS..... Emergency Response Notification System

State- and tribal - equivalent NPL

RESPONSE..... State Response Sites

EXECUTIVE SUMMARY

State and tribal landfill and/or solid waste disposal site lists

SWF/LF..... Solid Waste Information System

State and tribal leaking storage tank lists

INDIAN LUST..... Leaking Underground Storage Tanks on Indian Land

State and tribal registered storage tank lists

FEMA UST..... Underground Storage Tank Listing

INDIAN UST..... Underground Storage Tanks on Indian Land

State and tribal voluntary cleanup sites

INDIAN VCP..... Voluntary Cleanup Priority Listing

ADDITIONAL ENVIRONMENTAL RECORDS

Local Brownfield lists

US BROWNFIELDS..... A Listing of Brownfields Sites

Local Lists of Landfill / Solid Waste Disposal Sites

WMUDS/SWAT..... Waste Management Unit Database

SWRCY..... Recycler Database

HAULERS..... Registered Waste Tire Haulers Listing

INDIAN ODI..... Report on the Status of Open Dumps on Indian Lands

DEBRIS REGION 9..... Torres Martinez Reservation Illegal Dump Site Locations

ODI..... Open Dump Inventory

IHS OPEN DUMPS..... Open Dumps on Indian Land

Local Lists of Hazardous waste / Contaminated Sites

US HIST CDL..... Delisted National Clandestine Laboratory Register

AOCONCERN..... Key Areas of Concerns in Los Angeles County

HIST Cal-Sites..... Historical Calsites Database

SCH..... School Property Evaluation Program

CDL..... Clandestine Drug Labs

Toxic Pits..... Toxic Pits Cleanup Act Sites

US CDL..... National Clandestine Laboratory Register

PFAS..... PFAS Contamination Site Location Listing

Local Land Records

LIENS..... Environmental Liens Listing

LIENS 2..... CERCLA Lien Information

DEED..... Deed Restriction Listing

Records of Emergency Release Reports

HMIRS..... Hazardous Materials Information Reporting System

EXECUTIVE SUMMARY

LDS..... Land Disposal Sites Listing
MCS..... Military Cleanup Sites Listing

Other Ascertainable Records

FUDS..... Formerly Used Defense Sites
DOD..... Department of Defense Sites
SCRD DRYCLEANERS..... State Coalition for Remediation of Drycleaners Listing
US FIN ASSUR..... Financial Assurance Information
EPA WATCH LIST..... EPA WATCH LIST
2020 COR ACTION..... 2020 Corrective Action Program List
TSCA..... Toxic Substances Control Act
TRIS..... Toxic Chemical Release Inventory System
SSTS..... Section 7 Tracking Systems
ROD..... Records Of Decision
RMP..... Risk Management Plans
RAATS..... RCRA Administrative Action Tracking System
PRP..... Potentially Responsible Parties
PADS..... PCB Activity Database System
ICIS..... Integrated Compliance Information System
FTTS..... FIFRA/ TSCA Tracking System - FIFRA (Federal Insecticide, Fungicide, & Rodenticide Act)/TSCA (Toxic Substances Control Act)
MLTS..... Material Licensing Tracking System
COAL ASH DOE..... Steam-Electric Plant Operation Data
COAL ASH EPA..... Coal Combustion Residues Surface Impoundments List
PCB TRANSFORMER..... PCB Transformer Registration Database
RADINFO..... Radiation Information Database
HIST FTTS..... FIFRA/TSCA Tracking System Administrative Case Listing
DOT OPS..... Incident and Accident Data
CONSENT..... Superfund (CERCLA) Consent Decrees
INDIAN RESERV..... Indian Reservations
FUSRAP..... Formerly Utilized Sites Remedial Action Program
UMTRA..... Uranium Mill Tailings Sites
LEAD SMELTERS..... Lead Smelter Sites
US AIRS..... Aerometric Information Retrieval System Facility Subsystem
US MINES..... Mines Master Index File
ABANDONED MINES..... Abandoned Mines
DOCKET HWC..... Hazardous Waste Compliance Docket Listing
UXO..... Unexploded Ordnance Sites
FUELS PROGRAM..... EPA Fuels Program Registered Listing
CA BOND EXP. PLAN..... Bond Expenditure Plan
CUPA Listings..... CUPA Resources List
EML..... Emissions Inventory Data
ENF..... Enforcement Action Listing
Financial Assurance..... Financial Assurance Information Listing
ICE..... ICE
LOS ANGELES CO. HMS..... HMS: Street Number List
HWP..... EnviroStor Permitted Facilities Listing
HWT..... Registered Hazardous Waste Transporter Database
MINES..... Mines Site Location Listing
MWMP..... Medical Waste Management Program Listing
NPDES..... NPDES Permits Listing
PEST LIC..... Pesticide Regulation Licenses Listing
PROC..... Certified Processors Database
Notify 65..... Proposition 65 Records

EXECUTIVE SUMMARY

| | |
|--------------------------------|--|
| LA Co. Site Mitigation..... | Site Mitigation List |
| UIC..... | UIC Listing |
| UIC GEO..... | UIC GEO (GEOTRACKER) |
| WASTEWATER PITS..... | Oil Wastewater Pits Listing |
| WDS..... | Waste Discharge System |
| WIP..... | Well Investigation Program Case List |
| MILITARY PRIV SITES..... | MILITARY PRIV SITES (GEOTRACKER) |
| PROJECT..... | PROJECT (GEOTRACKER) |
| WDR..... | Waste Discharge Requirements Listing |
| CIWQS..... | California Integrated Water Quality System |
| CERS..... | CERS |
| NON-CASE INFO..... | NON-CASE INFO (GEOTRACKER) |
| OTHER OIL GAS..... | OTHER OIL & GAS (GEOTRACKER) |
| PROD WATER PONDS..... | PROD WATER PONDS (GEOTRACKER) |
| SAMPLING POINT..... | SAMPLING POINT (GEOTRACKER) |
| WELL STIM PROJ..... | Well Stimulation Project (GEOTRACKER) |
| LOS ANGELES CO LF METHANE..... | Methane Producing Landfills |
| MINES MRDS..... | Mineral Resources Data System |

EDR RECOVERED GOVERNMENT ARCHIVES

Exclusive Recovered Govt. Archives

RGA LF..... Recovered Government Archive Solid Waste Facilities List

SURROUNDING SITES: SEARCH RESULTS

Surrounding sites were identified in the following databases.

Elevations have been determined from the USGS Digital Elevation Model and should be evaluated on a relative (not an absolute) basis. Relative elevation information between sites of close proximity should be field verified. Sites with an elevation equal to or higher than the target property have been differentiated below from sites with an elevation lower than the target property.

Page numbers and map identification numbers refer to the EDR Radius Map report where detailed data on individual sites can be reviewed.

Sites listed in ***bold italics*** are in multiple databases.

Unmappable (orphan) sites are not considered in the foregoing analysis.

STANDARD ENVIRONMENTAL RECORDS

Federal RCRA generators list

RCRA-LQG: RCRAInfo is EPA's comprehensive information system, providing access to data supporting the Resource Conservation and Recovery Act (RCRA) of 1976 and the Hazardous and Solid Waste Amendments (HSWA) of 1984. The database includes selective information on sites which generate, transport, store, treat and/or dispose of hazardous waste as defined by the Resource Conservation and Recovery Act (RCRA). Large quantity generators (LQGs) generate over 1,000 kilograms (kg) of hazardous waste, or over 1 kg of acutely hazardous waste per month.

A review of the RCRA-LQG list, as provided by EDR, and dated 06/24/2019 has revealed that there are 2 RCRA-LQG sites within approximately 0.25 miles of the target property.

EXECUTIVE SUMMARY

| <u>Equal/Higher Elevation</u> | <u>Address</u> | <u>Direction / Distance</u> | <u>Map ID</u> | <u>Page</u> |
|--|-----------------------|---------------------------------|---------------|-------------|
| SUNSET AND VINE TOWE EPA ID:: CAR000186205 | 1480 VINE ST | E 1/8 - 1/4 (0.225 mi.) | AC184 | 204 |
| SELMA AVE ELEMENTARY EPA ID:: CAR000197244 | 6611 SELMA AVE | NW 1/8 - 1/4 (0.250 mi.) | AG200 | 217 |

RCRA-SQG: RCRAInfo is EPA's comprehensive information system, providing access to data supporting the Resource Conservation and Recovery Act (RCRA) of 1976 and the Hazardous and Solid Waste Amendments (HSWA) of 1984. The database includes selective information on sites which generate, transport, store, treat and/or dispose of hazardous waste as defined by the Resource Conservation and Recovery Act (RCRA). Small quantity generators (SQGs) generate between 100 kg and 1,000 kg of hazardous waste per month.

A review of the RCRA-SQG list, as provided by EDR, and dated 06/24/2019 has revealed that there are 19 RCRA-SQG sites within approximately 0.25 miles of the target property.

| <u>Equal/Higher Elevation</u> | <u>Address</u> | <u>Direction / Distance</u> | <u>Map ID</u> | <u>Page</u> |
|--|-----------------------------|----------------------------------|---------------|-------------|
| HOLLYWOOD MERCEDES B EPA ID:: CAD981689003 | 6465 SUNSET BLVD | N 0 - 1/8 (0.012 mi.) | B11 | 20 |
| GRAPHICS HILLSIDE EPA ID:: CAD981974058 | 6464 W SUNSET BLVD S | NW 0 - 1/8 (0.024 mi.) | A18 | 27 |
| CERTIFIED PRINTERS EPA ID:: CA0000877191 | 1525 CAHUENGA BLVD | NNE 0 - 1/8 (0.081 mi.) | I59 | 107 |
| COPY MASTER EPA ID:: CAD982475980 | 1553 N CALAENGA BLVD | NNE 0 - 1/8 (0.083 mi.) | I68 | 117 |
| HOLLYWOOD PRINTWORKS EPA ID:: CAD982348229 | 6613 SUNSET BLVD | WNW 1/8 - 1/4 (0.159 mi.) | T132 | 162 |
| PRESTIGE AUTO BODY EPA ID:: CAD982005035 | 6567 SELMA AVE | NW 1/8 - 1/4 (0.184 mi.) | Y149 | 171 |
| COPYMAT EPA ID:: CAD982488686 | 6301 SUNSET BLVD STE | ENE 1/8 - 1/4 (0.212 mi.) | AC166 | 192 |
| RAGING FINGERS EPA ID:: CAD982401689 | 6301 SUNSET BLVD #10 | ENE 1/8 - 1/4 (0.212 mi.) | AC167 | 194 |
| LA HOLLYWOOD REGIONA EPA ID:: CAD981986599 | 1623 IVAR AVE | NNE 1/8 - 1/4 (0.216 mi.) | AA173 | 198 |

| <u>Lower Elevation</u> | <u>Address</u> | <u>Direction / Distance</u> | <u>Map ID</u> | <u>Page</u> |
|--|-----------------------------|---------------------------------|---------------|-------------|
| LA JUVENILE BUILDING EPA ID:: CAD981989296 | 1401 N WILCOX AVE | SW 0 - 1/8 (0.016 mi.) | A13 | 24 |
| LA HOLLYWOOD POLICE EPA ID:: CAD981988637 | 1414 N HUDSON AVE | SW 0 - 1/8 (0.027 mi.) | D22 | 50 |
| LA HOLLYWOOD POLICE EPA ID:: CAD981989239 | 1358 N WILCOX AVE | S 0 - 1/8 (0.060 mi.) | G32 | 55 |
| LA CITY FIRE DEPT 27 EPA ID:: CA0000233726 | 1327 N COLE AVE | SSE 0 - 1/8 (0.087 mi.) | J73 | 136 |
| LA FIRE STATION 27 EPA ID:: CAD981962525 | 1335 N CAHUENGA BLVD | SE 1/8 - 1/4 (0.126 mi.) | J101 | 145 |
| LA HOLLYWOOD MUNI BU | 6501 FOUNTAIN AVE | S 1/8 - 1/4 (0.156 mi.) | S131 | 161 |

EXECUTIVE SUMMARY

| | | | | |
|----------------------------|--------------------------|----------------------------------|--------------|------------|
| EPA ID:: CAD981988199 | | | | |
| POST GROUP INC | 6335 HOMEWOOD AVE | SE 1/8 - 1/4 (0.159 mi.) | U134 | 164 |
| EPA ID:: CAR000031906 | | | | |
| ENCORE VIDEO INC | 6344 FOUNTAIN AVE | SSE 1/8 - 1/4 (0.202 mi.) | AB158 | 178 |
| EPA ID:: CAD982523961 | | | | |
| FROMEX ONE HR PHOTO | 1412 VINE ST | E 1/8 - 1/4 (0.216 mi.) | V175 | 200 |
| EPA ID:: CAD983644733 | | | | |
| PARAGON CLEANERS | 1310 N VINE ST | SE 1/8 - 1/4 (0.250 mi.) | AH204 | 222 |
| EPA ID:: CAD981625676 | | | | |

State- and tribal - equivalent CERCLIS

ENVIROSTOR: The Department of Toxic Substances Control's (DTSC's) Site Mitigation and Brownfields Reuse Program's (SMBRP's) EnviroStor database identifies sites that have known contamination or sites for which there may be reasons to investigate further. The database includes the following site types: Federal Superfund sites (National Priorities List (NPL)); State Response, including Military Facilities and State Superfund; Voluntary Cleanup; and School sites. EnviroStor provides similar information to the information that was available in CalSites, and provides additional site information, including, but not limited to, identification of formerly-contaminated properties that have been released for reuse, properties where environmental deed restrictions have been recorded to prevent inappropriate land uses, and risk characterization information that is used to assess potential impacts to public health and the environment at contaminated sites.

A review of the ENVIROSTOR list, as provided by EDR, and dated 07/29/2019 has revealed that there are 24 ENVIROSTOR sites within approximately 1 mile of the target property.

| <u>Equal/Higher Elevation</u> | <u>Address</u> | <u>Direction / Distance</u> | <u>Map ID</u> | <u>Page</u> |
|---|-----------------------------|----------------------------------|---------------|-------------|
| GROESBECK CONSTRUCTI Status: Refer: Other Agency Facility Id: 71003403 | 1522 N HIGHLAND AVE | W 1/4 - 1/2 (0.444 mi.) | AM242 | 306 |
| CENTRAL LOS ANGELES Status: Certified Facility Id: 19990041 | SUNSET/VAN NESS AVEN | E 1/2 - 1 (0.837 mi.) | 297 | 487 |
| BOBS CLEANERS Status: Refer: 1248 Local Agency Facility Id: 19720027 | 5823 FRANKLIN AVE | NE 1/2 - 1 (0.950 mi.) | BB310 | 527 |
| <u>Lower Elevation</u> | <u>Address</u> | <u>Direction / Distance</u> | <u>Map ID</u> | <u>Page</u> |
| VINE NEW PRIMARY CEN Status: Inactive - Action Required Facility Id: 19650022 | LA MIRADA AVE/CAHUEN | SSE 1/4 - 1/2 (0.272 mi.) | 208 | 239 |
| SNOW WHITE CLEANERS Status: Certified O&M - Land Use Restrictions Only Facility Id: 60000967 | 1246 NORTH VINE STRE | SE 1/4 - 1/2 (0.288 mi.) | AI210 | 244 |
| BOYLES-SNYDER CO., I Status: Refer: Other Agency Facility Id: 71002430 | 6610 LEXINGTON AVENU | SSW 1/4 - 1/2 (0.332 mi.) | 212 | 252 |
| SANTA MONICA/VINE PR | FOUNTAIN AVENUE/LA M | SE 1/4 - 1/2 (0.398 mi.) | 219 | 263 |

EXECUTIVE SUMMARY

| | | | | |
|---|---------------------------------|----------------------------------|--------------|------------|
| Status: Inactive - Withdrawn Facility Id: 19880062 | | | | |
| EPISCOPAL SCHOOL OF | 6325 & 6331 - 6363 S | SSE 1/4 - 1/2 (0.437 mi.) | AN234 | 293 |
| Status: Inactive - Action Required Facility Id: 60002485 | | | | |
| AVA HOLLYWOOD | 6648, 6650 W. LEXING | SSW 1/4 - 1/2 (0.460 mi.) | AQ248 | 334 |
| Status: Certified Facility Id: 60000422 | | | | |
| PRODUCERS & QUANTITY | 6660 SANTA MONICA BO | SSW 1/4 - 1/2 (0.485 mi.) | AQ255 | 347 |
| Status: Refer: Other Agency Facility Id: 71003285 | | | | |
| EASTMAN KODAK COMPAN | 6700 SANTA MONICA BL | SW 1/2 - 1 (0.546 mi.) | 258 | 353 |
| Status: Certified O&M - Land Use Restrictions Only Facility Id: 60002229 | | | | |
| SANTA MONICA HOLDING | 6150 SANTA MONICA BL | SE 1/2 - 1 (0.587 mi.) | 261 | 392 |
| Status: Refer: 1248 Local Agency Facility Id: 19000032 | | | | |
| VINE STREET ELEMENTA | 955 NORTH VINE STREE | SSE 1/2 - 1 (0.613 mi.) | 266 | 399 |
| Status: No Action Required Facility Id: 19820060 | | | | |
| CREST NATIONAL | 6721 W ROMAINE ST | SSW 1/2 - 1 (0.631 mi.) | 267 | 402 |
| Status: No Action Required Facility Id: 71003359 | | | | |
| SANTA MONICA/VINE PR | GORDON ST/LEXINGTON | ESE 1/2 - 1 (0.650 mi.) | 270 | 408 |
| Status: Inactive - Withdrawn Facility Id: 19880064 | | | | |
| SANTA MONICA/VINE PR | GORDON ST/LEXINGTON | ESE 1/2 - 1 (0.702 mi.) | 272 | 414 |
| Status: Inactive - Withdrawn Facility Id: 19880063 | | | | |
| SANTA MONICA NEW PRI | SANTA MONICA BLVD/GO | ESE 1/2 - 1 (0.737 mi.) | 279 | 439 |
| Status: No Further Action Facility Id: 19880035 | | | | |
| PHYLIRICH INTL | 1000 N ORANGE DR | SW 1/2 - 1 (0.794 mi.) | AW285 | 449 |
| Status: Refer: Other Agency Facility Id: 71003654 | | | | |
| VELING PLATING COMPA | 763 N SEWARD | S 1/2 - 1 (0.808 mi.) | AZ289 | 460 |
| Status: Refer: Other Agency Facility Id: 71002389 | | | | |
| VEILING PLATING | 755 SEWARD STREET/AS | S 1/2 - 1 (0.809 mi.) | AZ290 | 461 |
| Status: Certified O&M - Land Use Restrictions Only Facility Id: 60000524 | | | | |
| HIGHLAND PLATING CO. | 1001 N. ORANGE DRIVE | SW 1/2 - 1 (0.813 mi.) | BA293 | 482 |
| Status: Refer: Other Agency Facility Id: 71002177 | | | | |
| ESSEX MONARCH SITE | 7113 & 7119 SANTA MO | WSW 1/2 - 1 (0.877 mi.) | 300 | 494 |
| Status: No Further Action Facility Id: 60001653 | | | | |
| SANTA MONICA/VINE PR | FOUNTAIN AVE/VAN NES | ESE 1/2 - 1 (0.904 mi.) | 306 | 506 |
| Status: Inactive - Withdrawn | | | | |

EXECUTIVE SUMMARY

Facility Id: 19880057

FAITH PLATING CO.

7141 SANTA MONICA BO

WSW 1/2 - 1 (0.942 mi.)

308

510

Status: No Action Required

Status: Active

Facility Id: 71002584

Facility Id: 60000429

State and tribal leaking storage tank lists

LUST: Leaking Underground Storage Tank (LUST) Sites included in GeoTracker. GeoTracker is the Water Boards data management system for sites that impact, or have the potential to impact, water quality in California, with emphasis on groundwater.

A review of the LUST list, as provided by EDR, has revealed that there are 15 LUST sites within approximately 0.5 miles of the target property.

| <u>Equal/Higher Elevation</u> | <u>Address</u> | <u>Direction / Distance</u> | <u>Map ID</u> | <u>Page</u> |
|--|-----------------------------|--------------------------------|---------------|-------------|
| SUNSET LANDMARK Database: LUST, Date of Government Version: 09/09/2019 Status: Completed - Case Closed Global Id: T0603757351 | 6525 SUNSET BLVD | NW 0 - 1/8 (0.075 mi.) | F46 | 88 |
| TEXACO #0374 (FORMER) Database: LUST REG 4, Date of Government Version: 09/07/2004 Database: LUST, Date of Government Version: 09/09/2019 Status: Completed - Case Closed Facility Id: 900280016 Status: Case Closed Global Id: T0603700751 Global ID: T0603700751 | 6409 SUNSET BLVD | NE 0 - 1/8 (0.081 mi.) | E66 | 114 |
| UNOCAL #0823 Database: LUST REG 4, Date of Government Version: 09/07/2004 Database: LUST, Date of Government Version: 09/09/2019 Status: Completed - Case Closed Facility Id: 900280061 Status: Case Closed Global Id: T0603700756 Global ID: T0603700756 | 1803 CAHUENGA BLVD N | N 1/4 - 1/2 (0.444 mi.) | AP245 | 309 |

| <u>Lower Elevation</u> | <u>Address</u> | <u>Direction / Distance</u> | <u>Map ID</u> | <u>Page</u> |
|---|-----------------------------|----------------------------------|---------------|-------------|
| FIRE STATION #27 Database: LUST REG 4, Date of Government Version: 09/07/2004 Database: LUST, Date of Government Version: 09/09/2019 Status: Completed - Case Closed Facility Id: 900120098 Status: Case Closed Global Id: T0603700508 Global ID: T0603700508 | 1355 CAHUENGA BLVD N | SE 0 - 1/8 (0.079 mi.) | J53 | 95 |
| ABE'S CAR WASH Database: LUST REG 4, Date of Government Version: 09/07/2004 Database: LUST, Date of Government Version: 09/09/2019 | 6379 SANTA MONICA BL | SSE 1/4 - 1/2 (0.400 mi.) | AK220 | 266 |

EXECUTIVE SUMMARY

| | | | | |
|---|-----------------------------|----------------------------------|--------------|------------|
| Status: Completed - Case Closed Facility Id: 900460061 Status: Case Closed Global Id: T0603701084 Global ID: T0603701084 | | | | |
| LIGHTING STRIKES INC | 6601 SANTA MONICA BL | SSW 1/4 - 1/2 (0.400 mi.) | AL222 | 269 |
| Database: LUST, Date of Government Version: 09/09/2019 Status: Completed - Case Closed Global Id: T0603700915 | | | | |
| LIGHTING STRIKES INC | 6601 SANTA MONICA BL | SSW 1/4 - 1/2 (0.400 mi.) | AL223 | 271 |
| Database: LUST REG 4, Date of Government Version: 09/07/2004 Facility Id: 900380043 Status: Case Closed Global ID: T0603700915 | | | | |
| HONDA OF HOLLYWOOD | 6522 SANTA MONICA BL | S 1/4 - 1/2 (0.425 mi.) | 228 | 276 |
| Database: LUST, Date of Government Version: 09/09/2019 Status: Completed - Case Closed Global Id: T10000011279 | | | | |
| UNOCAL #6338 | 6760 SUNSET BLVD | W 1/4 - 1/2 (0.427 mi.) | AM229 | 278 |
| Database: LUST, Date of Government Version: 09/09/2019 Status: Completed - Case Closed Global Id: T10000005393 | | | | |
| MOBIL #18-LA4 | 6301 SANTA MONICA BL | SSE 1/4 - 1/2 (0.435 mi.) | AN232 | 284 |
| Database: LUST REG 4, Date of Government Version: 09/07/2004 Database: LUST, Date of Government Version: 09/09/2019 Status: Completed - Case Closed Facility Id: 900380452 Status: Pollution Characterization Global Id: T0603799318 Global ID: T0603799318 | | | | |
| CHEVRON #9-9377 | 1459 HIGHLAND AVE | W 1/4 - 1/2 (0.447 mi.) | AM246 | 312 |
| Database: LUST REG 4, Date of Government Version: 09/07/2004 Database: LUST, Date of Government Version: 09/09/2019 Status: Completed - Case Closed Facility Id: 900280025 Status: Case Closed Global Id: T0603700752 Global ID: T0603700752 | | | | |
| ASSET MGMT. (RETAIL) | 1300-1314 HIGHLAND A | WSW 1/4 - 1/2 (0.451 mi.) | AO247 | 315 |
| Database: LUST REG 4, Date of Government Version: 09/07/2004 Database: LUST, Date of Government Version: 09/09/2019 Status: Completed - Case Closed Facility Id: 900280143 Status: Case Closed Global Id: T0603700763 Global ID: T0603700763 | | | | |
| HIGHLAND APARTMENTS | 1411 HIGHLAND AVE N | W 1/4 - 1/2 (0.463 mi.) | 249 | 341 |
| Database: LUST, Date of Government Version: 09/09/2019 Status: Completed - Case Closed Global Id: T10000006009 | | | | |
| EASTMAN KODAK COMPAN | 6677 SANTA MONICA BL | SW 1/4 - 1/2 (0.482 mi.) | AR253 | 344 |
| Database: LUST REG 4, Date of Government Version: 09/07/2004 | | | | |

EXECUTIVE SUMMARY

Facility Id: 900380016
 Status: Case Closed
 Global ID: T0603700912

| | | | | |
|--|----------------------------|----------------------------------|------------|------------|
| MASSACHI CHEVRON | 1255 HIGHLAND AVE N | WSW 1/4 - 1/2 (0.493 mi.) | 256 | 348 |
| Database: LUST REG 4, Date of Government Version: 09/07/2004 | | | | |
| Database: LUST, Date of Government Version: 09/09/2019 | | | | |
| Status: Completed - Case Closed | | | | |
| Facility Id: 900380443 | | | | |
| Status: Case Closed | | | | |
| Global Id: T0603793039 | | | | |
| Global ID: T0603793039 | | | | |

CPS-SLIC: Cleanup Program Sites (CPS; also known as Site Cleanups [SC] and formerly known as Spills, Leaks, Investigations, and Cleanups [SLIC] sites) included in GeoTracker. GeoTracker is the Water Boards data management system for sites that impact, or have the potential to impact, water quality in California, with emphasis on groundwater.

A review of the CPS-SLIC list, as provided by EDR, has revealed that there are 5 CPS-SLIC sites within approximately 0.5 miles of the target property.

| <u>Equal/Higher Elevation</u> | <u>Address</u> | <u>Direction / Distance</u> | <u>Map ID</u> | <u>Page</u> |
|--|-----------------------------|----------------------------------|---------------|-------------|
| BOB SMITH | 1750 N CAHUENGA | N 1/4 - 1/2 (0.353 mi.) | 213 | 254 |
| Database: SLIC REG 4, Date of Government Version: 11/17/2004 | | | | |
| Database: CPS-SLIC, Date of Government Version: 09/09/2019 | | | | |
| Facility Status: Completed - Case Closed | | | | |
| Global Id: SL204CC2367 | | | | |
| Facility Status: No further action required | | | | |
| <u>Lower Elevation</u> | <u>Address</u> | <u>Direction / Distance</u> | <u>Map ID</u> | <u>Page</u> |
| PARAGON CLEANERS | 1310 VINE STREET | SE 1/8 - 1/4 (0.250 mi.) | AH202 | 220 |
| Database: CPS-SLIC, Date of Government Version: 09/09/2019 | | | | |
| Facility Status: Open - Assessment & Interim Remedial Action | | | | |
| Global Id: SL0603766574 | | | | |
| FOUNTAIN-VINE PLAZA | 1253 NORTH VINE STRE | SE 1/4 - 1/2 (0.268 mi.) | AI207 | 238 |
| Database: CPS-SLIC, Date of Government Version: 09/09/2019 | | | | |
| Facility Status: Completed - Case Closed | | | | |
| Global Id: SL0603734628 | | | | |
| HOLLYWOOD TRANSMISSI | 6445 SANTA MONICA | S 1/4 - 1/2 (0.404 mi.) | 227 | 275 |
| Database: SLIC REG 4, Date of Government Version: 11/17/2004 | | | | |
| Database: CPS-SLIC, Date of Government Version: 09/09/2019 | | | | |
| Facility Status: Completed - Case Closed | | | | |
| Global Id: SL204BY2364 | | | | |
| Facility Status: No further action required | | | | |
| FORMER PACIFIC TITLE | 6350 SANTA MONICA BO | SSE 1/4 - 1/2 (0.441 mi.) | AK235 | 296 |
| Database: CPS-SLIC, Date of Government Version: 09/09/2019 | | | | |
| Facility Status: Open - Eligible for Closure | | | | |
| Global Id: SL0603786691 | | | | |

EXECUTIVE SUMMARY

State and tribal registered storage tank lists

UST: The Underground Storage Tank database contains registered USTs. USTs are regulated under Subtitle I of the Resource Conservation and Recovery Act (RCRA). The data come from the State Water Resources Control Board's Hazardous Substance Storage Container Database.

A review of the UST list, as provided by EDR, has revealed that there are 34 UST sites within approximately 0.25 miles of the target property.

| <u>Equal/Higher Elevation</u> | <u>Address</u> | <u>Direction / Distance</u> | <u>Map ID</u> | <u>Page</u> |
|---|---------------------------|---------------------------------|---------------|-------------|
| Not reported Database: LOS ANGELES UST, Date of Government Version: 06/01/2019 | 6465 SUNSET BLVD | N 0 - 1/8 (0.012 mi.) | B12 | 23 |
| Not reported Database: LOS ANGELES UST, Date of Government Version: 06/01/2019 | 6500 SUNSET BLVD | WNW 0 - 1/8 (0.056 mi.) | F31 | 55 |
| SUNSET LANDMARK Database: LOS ANGELES UST, Date of Government Version: 06/01/2019 | 6525 SUNSET BLVD | NW 0 - 1/8 (0.075 mi.) | F45 | 88 |
| LAPD - CITY OF LA HO Database: LOS ANGELES UST, Date of Government Version: 06/01/2019 | 1538 N WILCOX ST | N 0 - 1/8 (0.089 mi.) | H76 | 138 |
| Not reported Database: LOS ANGELES UST, Date of Government Version: 06/01/2019 | 1516 N IVAR ST | NE 0 - 1/8 (0.104 mi.) | E81 | 140 |
| Not reported Database: LOS ANGELES UST, Date of Government Version: 06/01/2019 | 1544 SCHRADER AVE | NW 1/8 - 1/4 (0.130 mi.) | O105 | 148 |
| Not reported Database: LOS ANGELES UST, Date of Government Version: 06/01/2019 | 1600 WILCOX AVE | N 1/8 - 1/4 (0.143 mi.) | N115 | 152 |
| Not reported Database: LOS ANGELES UST, Date of Government Version: 06/01/2019 | 6417 W SELMA AVE | N 1/8 - 1/4 (0.144 mi.) | N119 | 153 |
| MERCEDES-BENZ HOLLYW Database: UST, Date of Government Version: 09/09/2019 Database: LOS ANGELES UST, Date of Government Version: 06/01/2019 Facility Id: 24060 | 6353 W SUNSET BLVD | NE 1/8 - 1/4 (0.154 mi.) | M129 | 160 |
| Not reported Database: LOS ANGELES UST, Date of Government Version: 06/01/2019 | 1622-24 N WILCOX AVE | N 1/8 - 1/4 (0.177 mi.) | W144 | 170 |
| ENCORE HALL SENIOR A Database: LOS ANGELES UST, Date of Government Version: 06/01/2019 | 1602 N IVAR AVE | NE 1/8 - 1/4 (0.212 mi.) | AA170 | 198 |
| SNYDER VINE Database: LOS ANGELES UST, Date of Government Version: 06/01/2019 | 1601 VINE ST | NE 1/8 - 1/4 (0.248 mi.) | AF197 | 216 |
| <u>Lower Elevation</u> | <u>Address</u> | <u>Direction / Distance</u> | <u>Map ID</u> | <u>Page</u> |
| Not reported Database: LOS ANGELES UST, Date of Government Version: 06/01/2019 | 1416 N WILCOX AVE | WSW 0 - 1/8 (0.002 mi.) | A9 | 19 |
| CITY OF LA - GENERAL Database: LOS ANGELES UST, Date of Government Version: 06/01/2019 | 1401 N WILCOX AVE | SW 0 - 1/8 (0.016 mi.) | A14 | 25 |
| HOLLYWOOD DIV. VEHIC Database: UST, Date of Government Version: 09/09/2019 Facility Id: 24939 | 1401 WILCOX AVE | SW 0 - 1/8 (0.016 mi.) | A15 | 26 |
| Not reported Database: LOS ANGELES UST, Date of Government Version: 06/01/2019 | 1414 COLE PLACE | SSE 0 - 1/8 (0.018 mi.) | C17 | 26 |
| LAPD - HOLLYWOOD GAR Database: UST, Date of Government Version: 09/09/2019 Database: LOS ANGELES UST, Date of Government Version: 06/01/2019 | 1414 N HUDSON AVE | SW 0 - 1/8 (0.027 mi.) | D23 | 51 |

EXECUTIVE SUMMARY

| | | | | |
|---|----------------------|---------------------------|-------|-----|
| Facility Id: FA0002222 | | | | |
| Not reported | 1415 N CAHUENGA BLVD | SE 0 - 1/8 (0.030 mi.) | C24 | 52 |
| Database: LOS ANGELES UST, Date of Government Version: 06/01/2019 | | | | |
| HOLLYWOOD P.D. STAT. | 1358 WILCOX AVE | S 0 - 1/8 (0.060 mi.) | G34 | 71 |
| Database: UST, Date of Government Version: 09/09/2019 | | | | |
| Facility Id: 24804 | | | | |
| LAPD - HOLLYWOOD DIV | 1358 N WILCOX AVE | S 0 - 1/8 (0.060 mi.) | G35 | 71 |
| Database: UST, Date of Government Version: 09/09/2019 | | | | |
| Database: LOS ANGELES UST, Date of Government Version: 06/01/2019 | | | | |
| LAFD - FIRE STATION | 1333 N COLE AVE | SSE 0 - 1/8 (0.073 mi.) | C44 | 88 |
| Database: UST, Date of Government Version: 09/09/2019 | | | | |
| Database: LOS ANGELES UST, Date of Government Version: 06/01/2019 | | | | |
| Facility Id: FA0035153 | | | | |
| LAFD - FIRE STATION | 1355 N CAHUENGA BLVD | SE 0 - 1/8 (0.079 mi.) | J54 | 99 |
| Database: LOS ANGELES UST, Date of Government Version: 06/01/2019 | | | | |
| Not reported | 1338 N WILCOX AVE | S 0 - 1/8 (0.080 mi.) | G58 | 107 |
| Database: LOS ANGELES UST, Date of Government Version: 06/01/2019 | | | | |
| LOS ANGELES FIRE STA | 1327 COLE AVE | SSE 0 - 1/8 (0.087 mi.) | J71 | 119 |
| Database: UST, Date of Government Version: 09/09/2019 | | | | |
| Facility Id: 24798 | | | | |
| LAFD - FIRE STATION | 1327 N COLE AVE | SSE 0 - 1/8 (0.087 mi.) | J74 | 138 |
| Database: UST, Date of Government Version: 09/09/2019 | | | | |
| Database: LOS ANGELES UST, Date of Government Version: 06/01/2019 | | | | |
| Facility Id: FA0024417 | | | | |
| Not reported | 6366 DE LONGPRE AVEN | SE 0 - 1/8 (0.111 mi.) | J93 | 143 |
| Database: LOS ANGELES UST, Date of Government Version: 06/01/2019 | | | | |
| Not reported | 1341 CAHUENGA BLVD | SE 0 - 1/8 (0.121 mi.) | J97 | 144 |
| Database: LOS ANGELES UST, Date of Government Version: 06/01/2019 | | | | |
| THOMAS TOP& UPHOLSTE | 1317 N CAHUENGA BLVD | SSE 1/8 - 1/4 (0.145 mi.) | Q125 | 155 |
| Database: LOS ANGELES UST, Date of Government Version: 06/01/2019 | | | | |
| LIROL CORPORATION | 6350 DE LONGPRE AVE | ESE 1/8 - 1/4 (0.164 mi.) | U140 | 169 |
| Database: UST, Date of Government Version: 09/09/2019 | | | | |
| Facility Id: 23977 | | | | |
| Not reported | 6360 SUNSET BLVD | E 1/8 - 1/4 (0.175 mi.) | V143 | 170 |
| Database: LOS ANGELES UST, Date of Government Version: 06/01/2019 | | | | |
| Not reported | 6320-22 DE LONGPRE A | ESE 1/8 - 1/4 (0.185 mi.) | Z151 | 176 |
| Database: LOS ANGELES UST, Date of Government Version: 06/01/2019 | | | | |
| Not reported | 6350-6356 FOUNTAIN A | SSE 1/8 - 1/4 (0.201 mi.) | AB157 | 178 |
| Database: LOS ANGELES UST, Date of Government Version: 06/01/2019 | | | | |
| Not reported | 1313 N VINE ST | SE 1/8 - 1/4 (0.210 mi.) | U163 | 190 |
| Database: LOS ANGELES UST, Date of Government Version: 06/01/2019 | | | | |
| Not reported | 1347-53 & 1360 N VIN | ESE 1/8 - 1/4 (0.214 mi.) | Z172 | 198 |
| Database: LOS ANGELES UST, Date of Government Version: 06/01/2019 | | | | |

EXECUTIVE SUMMARY

AST: A listing of aboveground storage tank petroleum storage tank locations.

A review of the AST list, as provided by EDR, has revealed that there are 2 AST sites within approximately 0.25 miles of the target property.

| <u>Equal/Higher Elevation</u> | <u>Address</u> | <u>Direction / Distance</u> | <u>Map ID</u> | <u>Page</u> |
|--|------------------------|------------------------------|---------------|-------------|
| HORNBURG JAGUAR Database: AST, Date of Government Version: 07/06/2016 | 1520 N WILCOX AVE | N 0 - 1/8 (0.069 mi.) | H41 | 81 |
| HORNBURG DBA PENEGRO Database: LOS ANGELES AST, Date of Government Version: 06/01/2019 | 1520 WILCOX AVE | N 0 - 1/8 (0.069 mi.) | H42 | 81 |

State and tribal voluntary cleanup sites

VCP: Contains low threat level properties with either confirmed or unconfirmed releases and the project proponents have request that DTSC oversee investigation and/or cleanup activities and have agreed to provide coverage for DTSC's costs.

A review of the VCP list, as provided by EDR, and dated 07/29/2019 has revealed that there are 3 VCP sites within approximately 0.5 miles of the target property.

| <u>Lower Elevation</u> | <u>Address</u> | <u>Direction / Distance</u> | <u>Map ID</u> | <u>Page</u> |
|---|---------------------------------|----------------------------------|---------------|-------------|
| SNOW WHITE CLEANERS Status: Certified O&M - Land Use Restrictions Only Facility Id: 60000967 | 1246 NORTH VINE STRE | SE 1/4 - 1/2 (0.288 mi.) | AI210 | 244 |
| EPISCOPAL SCHOOL OF Status: Inactive - Action Required Facility Id: 60002485 | 6325 & 6331 - 6363 S | SSE 1/4 - 1/2 (0.437 mi.) | AN234 | 293 |
| AVA HOLLYWOOD Status: Certified Facility Id: 60000422 | 6648, 6650 W. LEXING | SSW 1/4 - 1/2 (0.460 mi.) | AQ248 | 334 |

State and tribal Brownfields sites

BROWNFIELDS: A listing of sites the SWRCB considers to be Brownfields since these are sites have come to them through the MOA Process.

A review of the BROWNFIELDS list, as provided by EDR, and dated 09/23/2019 has revealed that there are 3 BROWNFIELDS sites within approximately 0.5 miles of the target property.

| <u>Lower Elevation</u> | <u>Address</u> | <u>Direction / Distance</u> | <u>Map ID</u> | <u>Page</u> |
|-----------------------------|-----------------------------|----------------------------------|---------------|-------------|
| PARAGON CLEANERS | 1310 VINE STREET | SE 1/8 - 1/4 (0.250 mi.) | AH202 | 220 |
| FOUNTAIN-VINE PLAZA | 1253 NORTH VINE STRE | SE 1/4 - 1/2 (0.268 mi.) | AI207 | 238 |
| PACIFIC TITLE MIRAGE | 6350 SANTA MONICA BL | SSE 1/4 - 1/2 (0.441 mi.) | AK236 | 298 |

EXECUTIVE SUMMARY

ADDITIONAL ENVIRONMENTAL RECORDS

Local Lists of Hazardous waste / Contaminated Sites

CERS HAZ WASTE: List of sites in the California Environmental Protection Agency (CalEPA) Regulated Site Portal which fall under the Hazardous Chemical Management, Hazardous Waste Onsite Treatment, Household Hazardous Waste Collection, Hazardous Waste Generator, and RCRA LQ HW Generator programs.

A review of the CERS HAZ WASTE list, as provided by EDR, and dated 08/14/2019 has revealed that there are 7 CERS HAZ WASTE sites within approximately 0.25 miles of the target property.

| <u>Equal/Higher Elevation</u> | <u>Address</u> | <u>Direction / Distance</u> | <u>Map ID</u> | <u>Page</u> |
|-------------------------------|--------------------------|----------------------------------|---------------|-------------|
| AIR BOURNE FREIGHT | 1520 N WILCOX AVE | N 0 - 1/8 (0.069 mi.) | H40 | 73 |
| CERTIFIED PRINTERS | 1525 N CAHUENGA BLVD | NNE 0 - 1/8 (0.081 mi.) | I60 | 108 |
| WALGREENS #15278 | 1501 VINE ST | ENE 1/8 - 1/4 (0.209 mi.) | AC162 | 185 |
| BED, BATH AND BEYOND | 1557 VINE ST | NE 1/8 - 1/4 (0.239 mi.) | AE194 | 211 |
| <u>Lower Elevation</u> | <u>Address</u> | <u>Direction / Distance</u> | <u>Map ID</u> | <u>Page</u> |
| CITY OF LOS ANGELES | 1414 N HUDSON AVE | SW 0 - 1/8 (0.027 mi.) | D21 | 37 |
| LOS ANGELES FIRE STA | 1327 N COLE AVE | SSE 0 - 1/8 (0.087 mi.) | J72 | 119 |
| BOLEV INC | 1310 N VINE ST | SE 1/8 - 1/4 (0.250 mi.) | AH205 | 226 |

Local Lists of Registered Storage Tanks

SWEEPS UST: Statewide Environmental Evaluation and Planning System. This underground storage tank listing was updated and maintained by a company contacted by the SWRCB in the early 1990's. The listing is no longer updated or maintained. The local agency is the contact for more information on a site on the SWEEPS list.

A review of the SWEEPS UST list, as provided by EDR, and dated 06/01/1994 has revealed that there are 13 SWEEPS UST sites within approximately 0.25 miles of the target property.

| <u>Equal/Higher Elevation</u> | <u>Address</u> | <u>Direction / Distance</u> | <u>Map ID</u> | <u>Page</u> |
|---|---------------------------|---------------------------------|---------------|-------------|
| AIR BOURNE FREIGHT Comp Number: 8162 | 1520 N WILCOX AVE | N 0 - 1/8 (0.069 mi.) | H40 | 73 |
| TEXACO STATION Comp Number: 1202 | 6407 W SUNSET BLVD | ENE 0 - 1/8 (0.080 mi.) | E57 | 100 |
| UNK Comp Number: 7679 | 1545 N WILCOX AVE | NNW 0 - 1/8 (0.105 mi.) | H88 | 141 |
| CHARLES FOND Status: A Tank Status: A Comp Number: 1808 | 6465 W SUNSET BLVD | NE 1/8 - 1/4 (0.154 mi.) | M128 | 156 |
| MERCEDES-BENZ HOLLYW Status: A Comp Number: 5693 | 6353 W SUNSET BLVD | NE 1/8 - 1/4 (0.154 mi.) | M129 | 160 |
| PRESTIGE AUTO BODY Comp Number: 7544 | 6567 SELMA AVE | NW 1/8 - 1/4 (0.184 mi.) | Y149 | 171 |
| <u>Lower Elevation</u> | <u>Address</u> | <u>Direction / Distance</u> | <u>Map ID</u> | <u>Page</u> |
| HOLLYWOOD DIV. VEHIC | 1401 N WILCOX AVE | SW 0 - 1/8 (0.016 mi.) | A16 | 26 |

EXECUTIVE SUMMARY

| | | | | |
|--|-----------------------------|----------------------------------|-------------|------------|
| Status: A Comp Number: 8161 | | | | |
| CITY OF LOS ANGELES | 1414 N HUDSON AVE | SW 0 - 1/8 (0.027 mi.) | D21 | 37 |
| Status: A Comp Number: 4393 | | | | |
| HOLLYWOOD POLICE STA | 1358 N WILCOX AVE | S 0 - 1/8 (0.060 mi.) | G33 | 57 |
| Status: A Tank Status: A Comp Number: 2460 | | | | |
| FIRE STATION #27 | 1355 CAHUENGA BLVD N | SE 0 - 1/8 (0.079 mi.) | J53 | 95 |
| Comp Number: 6179 | | | | |
| LOS ANGELES FIRE STA | 1327 N COLE AVE | SSE 0 - 1/8 (0.087 mi.) | J72 | 119 |
| Status: A Tank Status: A Comp Number: 2610 | | | | |
| THOMAS TOP&UPHOLSTER | 1317 CAHUENGA BLVD | SSE 1/8 - 1/4 (0.145 mi.) | Q123 | 154 |
| Comp Number: 4025 | | | | |
| AMERICAN BROADCASTIN | 1313 N VINE ST | SE 1/8 - 1/4 (0.210 mi.) | U164 | 190 |
| Comp Number: 7056 | | | | |

CERS TANKS: List of sites in the California Environmental Protection Agency (CalEPA) Regulated Site Portal which fall under the Aboveground Petroleum Storage and Underground Storage Tank regulatory programs.

A review of the CERS TANKS list, as provided by EDR, and dated 08/14/2019 has revealed that there are 5 CERS TANKS sites within approximately 0.25 miles of the target property.

| <u>Equal/Higher Elevation</u> | <u>Address</u> | <u>Direction / Distance</u> | <u>Map ID</u> | <u>Page</u> |
|-------------------------------|---------------------------|--------------------------------|---------------|-------------|
| CNN AMERICA INC/TURN | 6430 W SUNSET BLVD | NE 0 - 1/8 (0.027 mi.) | A20 | 36 |
| AIR BOURNE FREIGHT | 1520 N WILCOX AVE | N 0 - 1/8 (0.069 mi.) | H40 | 73 |
| <u>Lower Elevation</u> | <u>Address</u> | <u>Direction / Distance</u> | <u>Map ID</u> | <u>Page</u> |
| CITY OF LOS ANGELES | 1414 N HUDSON AVE | SW 0 - 1/8 (0.027 mi.) | D21 | 37 |
| HOLLYWOOD POLICE STA | 1358 N WILCOX AVE | S 0 - 1/8 (0.060 mi.) | G33 | 57 |
| LOS ANGELES FIRE STA | 1327 N COLE AVE | SSE 0 - 1/8 (0.087 mi.) | J72 | 119 |

Records of Emergency Release Reports

CHMIRS: The California Hazardous Material Incident Report System contains information on reported hazardous material incidents, i.e., accidental releases or spills. The source is the California Office of Emergency Services.

A review of the CHMIRS list, as provided by EDR, and dated 05/15/2019 has revealed that there are 52 CHMIRS sites within approximately 1 mile of the target property.

| <u>Equal/Higher Elevation</u> | <u>Address</u> | <u>Direction / Distance</u> | <u>Map ID</u> | <u>Page</u> |
|---|---------------------------|-------------------------------|---------------|-------------|
| Not reported OES Incident Number: 6-1211 | 6525 WEST SUNSET BLV | NW 0 - 1/8 (0.075 mi.) | F48 | 91 |
| W.W. IRWIN, INC. | 6409 W SUNSET BLVD | NE 0 - 1/8 (0.081 mi.) | E62 | 110 |

EXECUTIVE SUMMARY

| | | | | |
|--|--------------------------|--------------------------------|--------------|------------|
| OES Incident Number: 908109 Date Completed: 26-SEP-89 | | | | |
| Not reported OES Incident Number: 4-6525 | 1509 VINE ST. | ENE 1/8 - 1/4 (0.211 mi.) | AC165 | 191 |
| Not reported OES Incident Number: 13-1358 | 1737 WHITLEY AVE. | NNW 1/4 - 1/2 (0.373 mi.) | AJ214 | 256 |
| Not reported OES Incident Number: 880 | 1737 WHITLEY AVE APA | NNW 1/4 - 1/2 (0.373 mi.) | AJ215 | 257 |
| Not reported OES Incident Number: 2-4367 | 1646 LOS PALMAS | NW 1/4 - 1/2 (0.373 mi.) | 216 | 259 |
| Not reported OES Incident Number: 1-5060 | 1715 NORTH CHEROKEE | NW 1/4 - 1/2 (0.383 mi.) | 217 | 260 |
| Not reported OES Incident Number: 18-1312 | 6550 YUCCA ST | NNW 1/4 - 1/2 (0.383 mi.) | AJ218 | 261 |
| HOSEP BAJAKAJIAN OES Incident Number: 8-5049 OES Incident Number: 2-1981 OES Incident Number: 1-4581 | 6230 FRANKLIN AVE | NNE 1/2 - 1 (0.585 mi.) | AS259 | 360 |
| MOBIL STATION #11-HX OES Incident Number: 5-1177 | 6230 FRANKLIN AVE | NNE 1/2 - 1 (0.585 mi.) | AS260 | 389 |
| Not reported OES Incident Number: 5-1820 | EXXON/ 6230 FRANKLIN | NNE 1/2 - 1 (0.588 mi.) | AS262 | 393 |
| Not reported OES Incident Number: 08-3469 | 1900 NORTH HIGHLAND | NNW 1/2 - 1 (0.635 mi.) | 269 | 407 |
| CHARLIE MUSSALLI OES Incident Number: 7-3482 | 6100 FRANKLIN AVE | NE 1/2 - 1 (0.662 mi.) | 271 | 411 |
| Not reported OES Incident Number: 7-0285 | 6776 MILNER RD | NNW 1/2 - 1 (0.728 mi.) | 273 | 417 |
| Not reported OES Incident Number: 08-2369 OES Incident Number: 0-3782 | 5857 WEST SUNSET BLV | E 1/2 - 1 (0.728 mi.) | AU274 | 418 |
| Not reported OES Incident Number: 8-5048 | 5857 W. SUNSET BLVD | E 1/2 - 1 (0.728 mi.) | AU275 | 421 |
| Not reported OES Incident Number: 5-0339 | 1958 GOWER | NE 1/2 - 1 (0.731 mi.) | AV277 | 435 |
| Not reported OES Incident Number: 9-4299 | 2003 VISTA DEL MAR, | NNE 1/2 - 1 (0.743 mi.) | 280 | 443 |
| Not reported OES Incident Number: 3-5818 | 7100 WEST SUNSET BLV | W 1/2 - 1 (0.759 mi.) | AX282 | 445 |
| Not reported OES Incident Number: 907959 Date Completed: 19-SEP-89 | 7100 W. SUNSET BL | W 1/2 - 1 (0.779 mi.) | AX283 | 447 |
| Not reported OES Incident Number: 2-0773 | 5987 FRANKLIN AVE | NE 1/2 - 1 (0.784 mi.) | 284 | 448 |
| Not reported OES Incident Number: 5-0335 | 1956 BEACHWOOD | NE 1/2 - 1 (0.805 mi.) | AY286 | 456 |
| Not reported | 2064 N. ARGYLE AVE | NNE 1/2 - 1 (0.811 mi.) | 291 | 470 |

EXECUTIVE SUMMARY

| | | | | |
|------------------------------|-----------------------------|----------------------------------|---------------|-------------|
| OES Incident Number: 7-0135 | | | | |
| Not reported | 2049 VISTA DEL MAR | NNE 1/2 - 1 (0.817 mi.) | 295 | 484 |
| OES Incident Number: 3-5496 | | | | |
| Not reported | 1973 NORTH CHEREMOYA | NE 1/2 - 1 (0.858 mi.) | AY298 | 492 |
| OES Incident Number: 0293 | | | | |
| Not reported | 2151 ALCYONA DRIVE | NNE 1/2 - 1 (0.864 mi.) | 299 | 493 |
| OES Incident Number: 08-0517 | | | | |
| Not reported | 7176 WEST SUNSET BLV | W 1/2 - 1 (0.889 mi.) | 302 | 498 |
| OES Incident Number: 15-4765 | | | | |
| Not reported | 2125 ROCKLEDGE ROAD | NNW 1/2 - 1 (0.892 mi.) | 303 | 500 |
| OES Incident Number: 08-5269 | | | | |
| Not reported | 1845 CANYON DR | ENE 1/2 - 1 (0.893 mi.) | 304 | 501 |
| OES Incident Number: 5-0338 | | | | |
| ARCO #1247 | 5777 HOLLYWOOD BLVD | ENE 1/2 - 1 (0.901 mi.) | 305 | 503 |
| OES Incident Number: 1-5716 | | | | |
| Not reported | 5825 W. FRANKLIN AVE | NE 1/2 - 1 (0.952 mi.) | BB311 | 533 |
| OES Incident Number: 2-0801 | | | | |
| KHACHADOR SHNORHAVOR | 5700 HOLLYWOOD BLVD | ENE 1/2 - 1 (0.973 mi.) | 312 | 534 |
| OES Incident Number: 1-7208 | | | | |
| Not reported | 2274 LA GRANADA | N 1/2 - 1 (0.978 mi.) | 313 | 537 |
| OES Incident Number: 1-3652 | | | | |
| Not reported | 6930 LA PRESA DRIVE | NW 1/2 - 1 (0.989 mi.) | 315 | 538 |
| OES Incident Number: 08-7873 | | | | |
| Not reported | 2150 NORTH BEACHWOOD | NNE 1/2 - 1 (0.997 mi.) | 316 | 540 |
| OES Incident Number: 7-6486 | | | | |
| Lower Elevation | Address | Direction / Distance | Map ID | Page |
| Not reported | 1245 NORTH VINE | SE 1/4 - 1/2 (0.274 mi.) | AI209 | 242 |
| OES Incident Number: 17045 | | | | |
| Not reported | 6446 LEXINGTON AVE | S 1/4 - 1/2 (0.317 mi.) | 211 | 251 |
| OES Incident Number: 19-0529 | | | | |
| MOBIL OIL CORP #11-L | 6301 SANTA MONICA BL | SSE 1/4 - 1/2 (0.435 mi.) | AN230 | 280 |
| OES Incident Number: 08-2326 | | | | |
| Not reported | 6301 SANTA MONICA BL | SSE 1/4 - 1/2 (0.435 mi.) | AN233 | 292 |
| OES Incident Number: 6-3453 | | | | |
| Not reported | 6600 ELEANOR AVE | SSW 1/4 - 1/2 (0.499 mi.) | 257 | 351 |
| OES Incident Number: 18-3179 | | | | |
| Not reported | 959- NORTH SEWARD ST | SSW 1/2 - 1 (0.592 mi.) | AT263 | 395 |
| OES Incident Number: 9-0057 | | | | |
| CONSOLIDATED FILM IN | 959 N SEWARD ST | SSW 1/2 - 1 (0.592 mi.) | AT264 | 396 |
| OES Incident Number: 802996 | | | | |
| Date Completed: 22-SEP-88 | | | | |
| Not reported | 6158 ROMAINE ST. | SSE 1/2 - 1 (0.595 mi.) | 265 | 398 |
| OES Incident Number: 3-2206 | | | | |
| MOBIL OIL CORP | 1051 N HIGHLAND AVE | SW 1/2 - 1 (0.633 mi.) | 268 | 403 |
| OES Incident Number: 1-6883 | | | | |
| Not reported | 1015 N MANSFIELD AVE | SW 1/2 - 1 (0.756 mi.) | AW281 | 444 |

EXECUTIVE SUMMARY

| | | | | |
|------------------------------|-------------------------|-------------------------------|--------------|------------|
| OES Incident Number: 1-2613 | | | | |
| Not reported | 1154 N LA BREA AVE | WSW 1/2 - 1 (0.805 mi.) | 287 | 457 |
| OES Incident Number: 1-0058 | | | | |
| VELING PLATING COMPA | 763 SEWARD ST | S 1/2 - 1 (0.808 mi.) | AZ288 | 458 |
| OES Incident Number: 10-6850 | | | | |
| HIGHLAND PLATING COM | 1001 N ORANGE DR | SW 1/2 - 1 (0.813 mi.) | BA292 | 471 |
| OES Incident Number: 4-3953 | | | | |
| Not reported | 1001 N. ORANGE DRIVE | SW 1/2 - 1 (0.813 mi.) | BA294 | 483 |
| OES Incident Number: 010717 | | | | |
| Date Completed: 13-APR-90 | | | | |
| Not reported | 860 NORTH GOWER STRE | SSE 1/2 - 1 (0.832 mi.) | 296 | 485 |
| OES Incident Number: 5495 | | | | |
| Date Completed: 20-FEB-91 | | | | |
| Not reported | 951 NORTH SYCAMORE A | SW 1/2 - 1 (0.885 mi.) | 301 | 497 |
| OES Incident Number: 7-6808 | | | | |
| Not reported | 5800 SANTA MONICA BL | ESE 1/2 - 1 (0.934 mi.) | 307 | 509 |
| OES Incident Number: 7-2104 | | | | |

Other Ascertainable Records

Cortese: The sites for the list are designated by the State Water Resource Control Board (LUST), the Integrated Waste Board (SWF/LS), and the Department of Toxic Substances Control (Cal-Sites).

A review of the Cortese list, as provided by EDR, and dated 09/23/2019 has revealed that there are 4 Cortese sites within approximately 1 mile of the target property.

| <u>Equal/Higher Elevation</u> | <u>Address</u> | <u>Direction / Distance</u> | <u>Map ID</u> | <u>Page</u> |
|---|-----------------------------|--------------------------------|---------------|-------------|
| ASADOUR T HAGOPIAN | 5857 SUNSET BLVD | E 1/2 - 1 (0.728 mi.) | AU276 | 422 |
| Cleanup Status: OPEN - REMEDIATION | | | | |
| FRANKLIN 76 | 6051 FRANKLIN AVE | NE 1/2 - 1 (0.734 mi.) | AV278 | 437 |
| Cleanup Status: OPEN - SITE ASSESSMENT | | | | |
| <u>Lower Elevation</u> | <u>Address</u> | <u>Direction / Distance</u> | <u>Map ID</u> | <u>Page</u> |
| EASTMAN KODAK COMPAN | 6700 SANTA MONICA BL | SW 1/2 - 1 (0.546 mi.) | 258 | 353 |
| Cleanup Status: OPEN - SITE ASSESSMENT | | | | |
| MELROSE ROSSMORE SHO | 5782-5788 MELROSE AV | SSE 1/2 - 1 (0.949 mi.) | 309 | 518 |
| Cleanup Status: OPEN - ELIGIBLE FOR CLOSURE | | | | |

DRYCLEANERS: A list of drycleaner related facilities that have EPA ID numbers. These are facilities with certain SIC codes: power laundries, family and commercial; garment pressing and cleaners' agents; linen supply; coin-operated laundries and cleaning; drycleaning plants except rugs; carpet and upholster cleaning; industrial launderers; laundry and garment services.

A review of the DRYCLEANERS list, as provided by EDR, has revealed that there are 2 DRYCLEANERS sites within approximately 0.25 miles of the target property.

EXECUTIVE SUMMARY

| <u>Lower Elevation</u> | <u>Address</u> | <u>Direction / Distance</u> | <u>Map ID</u> | <u>Page</u> |
|--|----------------|-----------------------------|---------------|-------------|
| PARAGON DRY CLEANERS Database: DRYCLEAN SOUTH COAST, Date of Government Version: 09/27/2019 | 1310 N VINE ST | SE 1/8 - 1/4 (0.250 mi.) | AH203 | 221 |
| PARAGON CLEANERS, BO Database: DRYCLEAN SOUTH COAST, Date of Government Version: 09/27/2019 | 1310 N VINE ST | SE 1/8 - 1/4 (0.250 mi.) | AH206 | 236 |

HIST CORTESE: The sites for the list are designated by the State Water Resource Control Board [LUST], the Integrated Waste Board [SWF/LS], and the Department of Toxic Substances Control [CALSTATES]. This listing is no longer updated by the state agency.

A review of the HIST CORTESE list, as provided by EDR, and dated 04/01/2001 has revealed that there are 8 HIST CORTESE sites within approximately 0.5 miles of the target property.

| <u>Equal/Higher Elevation</u> | <u>Address</u> | <u>Direction / Distance</u> | <u>Map ID</u> | <u>Page</u> |
|---|-----------------------------|--------------------------------|---------------|-------------|
| TEXACO #0374 (FORMER) Reg Id: 900280016 | 6409 SUNSET BLVD | NE 0 - 1/8 (0.081 mi.) | E66 | 114 |
| UNOCAL #0823 Reg Id: 900280061 | 1803 CAHUENGA BLVD N | N 1/4 - 1/2 (0.444 mi.) | AP245 | 309 |

| <u>Lower Elevation</u> | <u>Address</u> | <u>Direction / Distance</u> | <u>Map ID</u> | <u>Page</u> |
|--|-----------------------------|----------------------------------|---------------|-------------|
| FIRE STATION #27 Reg Id: 900120098 | 1355 CAHUENGA BLVD N | SE 0 - 1/8 (0.079 mi.) | J53 | 95 |
| ABE'S CAR WASH Reg Id: 900460061 | 6379 SANTA MONICA BL | SSE 1/4 - 1/2 (0.400 mi.) | AK220 | 266 |
| LIGHTING STRIKES INC Reg Id: 900380043 | 6601 SANTA MONICA BL | SSW 1/4 - 1/2 (0.400 mi.) | AL222 | 269 |
| ASSET MGMT. (RETAIL) Reg Id: 900280143 | 13001314 HIGHLAND AV | WSW 1/4 - 1/2 (0.442 mi.) | AO241 | 306 |
| CHEVRON #9-9377 Reg Id: 900280025 | 1459 HIGHLAND AVE | W 1/4 - 1/2 (0.447 mi.) | AM246 | 312 |
| EASTMAN KODAK COMPAN Reg Id: 900380016 | 6677 SANTA MONICA | SW 1/4 - 1/2 (0.482 mi.) | AR252 | 344 |

EDR HIGH RISK HISTORICAL RECORDS

EDR Exclusive Records

EDR MGP: The EDR Proprietary Manufactured Gas Plant Database includes records of coal gas plants (manufactured gas plants) compiled by EDR's researchers. Manufactured gas sites were used in the United States from the 1800's to 1950's to produce a gas that could be distributed and used as fuel. These plants used whale oil, rosin, coal, or a mixture of coal, oil, and water that also produced a significant amount of waste. Many of the byproducts of the gas production, such as coal tar (oily waste containing volatile and non-volatile chemicals), sludges, oils and other compounds are potentially hazardous to human health and the environment. The byproduct from this process was frequently disposed of directly at the plant site and can remain or spread slowly, serving as a continuous source of soil and groundwater contamination.

A review of the EDR MGP list, as provided by EDR, has revealed that there is 1 EDR MGP site within

EXECUTIVE SUMMARY

approximately 1 mile of the target property.

| <u>Lower Elevation</u> | <u>Address</u> | <u>Direction / Distance</u> | <u>Map ID</u> | <u>Page</u> |
|------------------------|----------------------|-----------------------------|---------------|-------------|
| LOS ANGELES GAS AND | N FORMOSE AVE BTWN R | WSW 1/2 - 1 (0.982 mi.) | 314 | 538 |

EDR Hist Auto: EDR has searched selected national collections of business directories and has collected listings of potential gas station/filling station/service station sites that were available to EDR researchers. EDR's review was limited to those categories of sources that might, in EDR's opinion, include gas station/filling station/service station establishments. The categories reviewed included, but were not limited to gas, gas station, gasoline station, filling station, auto, automobile repair, auto service station, service station, etc. This database falls within a category of information EDR classifies as "High Risk Historical Records", or HRHR. EDR's HRHR effort presents unique and sometimes proprietary data about past sites and operations that typically create environmental concerns, but may not show up in current government records searches.

A review of the EDR Hist Auto list, as provided by EDR, has revealed that there are 46 EDR Hist Auto sites within approximately 0.25 miles of the target property.

| <u>Equal/Higher Elevation</u> | <u>Address</u> | <u>Direction / Distance</u> | <u>Map ID</u> | <u>Page</u> |
|-------------------------------|---------------------|-----------------------------|---------------|-------------|
| JONES J M | 6424 S SUNSET BLVD | NE 0 - 1/8 (0.041 mi.) | B26 | 54 |
| HOLLYWOOD MACHINE | 6418 S SUNSET BLVD | NE 0 - 1/8 (0.051 mi.) | E27 | 54 |
| STALL C C | 1450 CAHUENGA BLVD | E 0 - 1/8 (0.053 mi.) | E28 | 54 |
| TRASK F J | 1517 CAHUENGA BLVD | NNE 0 - 1/8 (0.063 mi.) | E39 | 72 |
| MIKES TEXACO SERVICE | 6407 SUNSET BLVD | ENE 0 - 1/8 (0.080 mi.) | E56 | 100 |
| WARD J C | 1458 IVAR AVE | E 0 - 1/8 (0.093 mi.) | K78 | 139 |
| CHESTER W D | 1534 CAHUENGA BLVD | NNE 0 - 1/8 (0.104 mi.) | I82 | 140 |
| MC BRYDE LUBRICATING | 1531 CAHUENGA TER | NNE 0 - 1/8 (0.104 mi.) | I83 | 140 |
| SHAEFERS BATTERY I | 6550 S SUNSET BLVD | WNW 0 - 1/8 (0.104 mi.) | L85 | 141 |
| DE BRAY G L | 1520 IVAR AVE | NE 0 - 1/8 (0.105 mi.) | M89 | 142 |
| HANSEN H A | 1522 IVAR AVE | NE 0 - 1/8 (0.107 mi.) | M90 | 143 |
| KIRCHER H J | 1524 IVAR AVE | NE 0 - 1/8 (0.108 mi.) | M91 | 143 |
| MULLER BROS | 6380 S SUNSET BLVD | ENE 0 - 1/8 (0.109 mi.) | K92 | 143 |
| CHESBRO M V | 6376 S SUNSET BLVD | ENE 0 - 1/8 (0.111 mi.) | M94 | 144 |
| NEWCOMB R E | 6410 SELMA AVE | NNE 0 - 1/8 (0.124 mi.) | N99 | 145 |
| MALETTE L B | 1525 IVAR AVE | NE 1/8 - 1/4 (0.127 mi.) | M103 | 147 |
| ALMS VERN SUPER SERV | 1550 CAHUENGA BLVD | NNE 1/8 - 1/4 (0.132 mi.) | P106 | 148 |
| WEJBE SANTANDER | 1556 N CAHUENGA BLV | NNE 1/8 - 1/4 (0.132 mi.) | P108 | 148 |
| KING L W | 6356 S SUNSET BLVD | ENE 1/8 - 1/4 (0.143 mi.) | R113 | 152 |
| RILEY H T | 1600 WILCOX AVE | N 1/8 - 1/4 (0.143 mi.) | N114 | 152 |
| RINNER W A | 6417 SELMA AVE | N 1/8 - 1/4 (0.144 mi.) | N118 | 153 |
| LYTLE HOFFMAN | 6382 SELMA AVE | NNE 1/8 - 1/4 (0.145 mi.) | P120 | 153 |
| STANNARD B F | 6354 S SUNSET BLVD | ENE 1/8 - 1/4 (0.146 mi.) | R126 | 156 |
| GEILER P R | 6352 S SUNSET BLVD | ENE 1/8 - 1/4 (0.148 mi.) | R127 | 156 |
| SAFETY CORNER INC | 1604 WILCOX AVE | N 1/8 - 1/4 (0.155 mi.) | N130 | 160 |
| PARKER F D | 1600 N HUDSON AVE | NNW 1/8 - 1/4 (0.161 mi.) | O135 | 168 |
| CRYTZER W E | 1600 CAHUENGA BLVD | NNE 1/8 - 1/4 (0.161 mi.) | P136 | 168 |
| JUMBO EQUIPMENT CO | 1608 WILCOX AVE | N 1/8 - 1/4 (0.162 mi.) | N138 | 168 |
| RICKERSHAUSER C E | 6326 S SUNSET BLVD | ENE 1/8 - 1/4 (0.180 mi.) | R146 | 170 |
| MURPHY PATK | 6324 S SUNSET BLVD | ENE 1/8 - 1/4 (0.182 mi.) | R148 | 171 |
| M & S ENTERPRISES | 1626 WILCOX AVE 252 | N 1/8 - 1/4 (0.193 mi.) | W154 | 177 |
| BLANKS J L | 1609 IVAR AVE | NNE 1/8 - 1/4 (0.199 mi.) | AA155 | 177 |
| HUGHES HUEHIE | 1633 N HUDSON AVE | NNW 1/8 - 1/4 (0.219 mi.) | AD176 | 202 |
| HADLEY J R | 1518 VINE WY | ENE 1/8 - 1/4 (0.224 mi.) | AC181 | 203 |
| FOSS LLOYD | 1527 VINE WY | ENE 1/8 - 1/4 (0.224 mi.) | AE183 | 204 |
| MAYHEW C E | 1533 VINE WY | ENE 1/8 - 1/4 (0.232 mi.) | AE189 | 210 |
| GRIEWE RALPH | 1654 N HUDSON AVE | NNW 1/8 - 1/4 (0.234 mi.) | AD191 | 210 |

EXECUTIVE SUMMARY

| <u>Equal/Higher Elevation</u> | <u>Address</u> | <u>Direction / Distance</u> | <u>Map ID</u> | <u>Page</u> |
|-------------------------------|----------------|-----------------------------|---------------|-------------|
| GUZIEL ALEX | 1553 VINE WY | NE 1/8 - 1/4 (0.239 mi.) | AE193 | 211 |
| SUPERFINE AUTO SERVI | 1601 VINE WY | NE 1/8 - 1/4 (0.248 mi.) | AF196 | 216 |

| <u>Lower Elevation</u> | <u>Address</u> | <u>Direction / Distance</u> | <u>Map ID</u> | <u>Page</u> |
|------------------------|--------------------|-----------------------------|---------------|-------------|
| JONES HARSH | 1451 IVAR AVE | E 0 - 1/8 (0.085 mi.) | K70 | 119 |
| RILEY H T | 1349 CAHUENGA BLVD | SE 0 - 1/8 (0.096 mi.) | J80 | 139 |
| TAYLOR K M | 6404 HOMEWOOD AVE | SSE 1/8 - 1/4 (0.133 mi.) | Q111 | 149 |
| KRAKOWIAK STAN | 1317 CAHUENGA | SSE 1/8 - 1/4 (0.145 mi.) | Q122 | 154 |
| LINCOLN GRAPHICS & S | 1411 VINE ST | ESE 1/8 - 1/4 (0.200 mi.) | V156 | 177 |
| GRAHAM W A | 1358 VINE WY | ESE 1/8 - 1/4 (0.219 mi.) | Z177 | 202 |
| GORDON S R | 1356 VINE WY | ESE 1/8 - 1/4 (0.220 mi.) | Z178 | 202 |

EDR Hist Cleaner: EDR has searched selected national collections of business directories and has collected listings of potential dry cleaner sites that were available to EDR researchers. EDR's review was limited to those categories of sources that might, in EDR's opinion, include dry cleaning establishments. The categories reviewed included, but were not limited to dry cleaners, cleaners, laundry, laundromat, cleaning/laundry, wash & dry etc. This database falls within a category of information EDR classifies as "High Risk Historical Records", or HRHR. EDR's HRHR effort presents unique and sometimes proprietary data about past sites and operations that typically create environmental concerns, but may not show up in current government records searches.

A review of the EDR Hist Cleaner list, as provided by EDR, has revealed that there are 25 EDR Hist Cleaner sites within approximately 0.25 miles of the target property.

| <u>Equal/Higher Elevation</u> | <u>Address</u> | <u>Direction / Distance</u> | <u>Map ID</u> | <u>Page</u> |
|-------------------------------|----------------------|-----------------------------|---------------|-------------|
| MIYOS HOME LAUNDRY R | 1446 CAHUENGA BLVD | E 0 - 1/8 (0.054 mi.) | E29 | 54 |
| HOLLYWOOD LAUNDRY A | 1520 N CAHUENGA | NE 0 - 1/8 (0.062 mi.) | E37 | 72 |
| ROACH F A | 1525 WILCOX AVE | NNW 0 - 1/8 (0.062 mi.) | F38 | 72 |
| HOLLYWOOD CLEANING | 1508 CAHUENGA BLVD | NE 0 - 1/8 (0.076 mi.) | E49 | 93 |
| DEGUCHI G M | 1523 CAHUENGA BLVD | NNE 0 - 1/8 (0.077 mi.) | I50 | 93 |
| UNION HAND LAUNDRY | 1529 CAHUENGA BLVD | NNE 0 - 1/8 (0.084 mi.) | I69 | 119 |
| HOLLYWOOD LAUNDRY | 1520 CAHUENGA BLVD | NE 0 - 1/8 (0.093 mi.) | I79 | 139 |
| WONG SAM | 6428 SELMA AVE | N 0 - 1/8 (0.122 mi.) | N98 | 145 |
| BEITCH HARRY | 6406 SELMA AVE | NNE 1/8 - 1/4 (0.126 mi.) | N100 | 145 |
| SHAPIRO HYMAN | 6508 SELMA AVE | NNW 1/8 - 1/4 (0.127 mi.) | 102 | 147 |
| MATLOFF SAML JR | 6367 S SUNSET BLVD | ENE 1/8 - 1/4 (0.132 mi.) | M110 | 149 |
| HOROWITZ MORRIS | 6604 S SUNSET BLVD | WNW 1/8 - 1/4 (0.145 mi.) | L121 | 154 |
| BECQUER ROSE MRS | 1609 CAHUENGA BLVD | NNE 1/8 - 1/4 (0.161 mi.) | N137 | 168 |
| BERNARD HARRY | 1604 CAHUENGA BLVD | NNE 1/8 - 1/4 (0.166 mi.) | P141 | 169 |
| KRAJCHAK ARPAD | 6312 S SUNSET BLVD | ENE 1/8 - 1/4 (0.191 mi.) | R152 | 176 |
| NATIONAL RENOVATING | 6308 S SUNSET BLVD | ENE 1/8 - 1/4 (0.192 mi.) | R153 | 177 |
| MC ALLISTER CHAS | 1463 VINE WY | E 1/8 - 1/4 (0.209 mi.) | V161 | 185 |
| EAST R D | 1527 VINE WY | ENE 1/8 - 1/4 (0.224 mi.) | AE182 | 203 |
| BRATT LOUIE | 1643 HUDSON AVE | NNW 1/8 - 1/4 (0.228 mi.) | AD185 | 207 |
| WHITE HYMAN | 1645 N CAHUENGA BLVD | NNE 1/8 - 1/4 (0.228 mi.) | X186 | 207 |
| GARABEDIAN A N | 1647 WILCOX AVE | N 1/8 - 1/4 (0.233 mi.) | 190 | 210 |
| NECKTIE SERVICE CO | 1650 CAHUENGA BLVD | NNE 1/8 - 1/4 (0.243 mi.) | 195 | 216 |

| <u>Lower Elevation</u> | <u>Address</u> | <u>Direction / Distance</u> | <u>Map ID</u> | <u>Page</u> |
|------------------------|----------------|-----------------------------|---------------|-------------|
| BERCOVITZ HERMAN | 1350 VINE WY | ESE 1/8 - 1/4 (0.223 mi.) | Z180 | 203 |
| FREDERICK S F | 1348 VINE WY | ESE 1/8 - 1/4 (0.232 mi.) | Z188 | 210 |
| BOLEV INC | 1310 VINE ST | SE 1/8 - 1/4 (0.250 mi.) | AH201 | 219 |

EXECUTIVE SUMMARY

EDR RECOVERED GOVERNMENT ARCHIVES

Exclusive Recovered Govt. Archives

RGA LUST: The EDR Recovered Government Archive Leaking Underground Storage Tank database provides a list of LUST incidents derived from historical databases and includes many records that no longer appear in current government lists. Compiled from Records formerly available from the State Water Resources Control Board in California.

A review of the RGA LUST list, as provided by EDR, has revealed that there are 22 RGA LUST sites within approximately 0.5 miles of the target property.

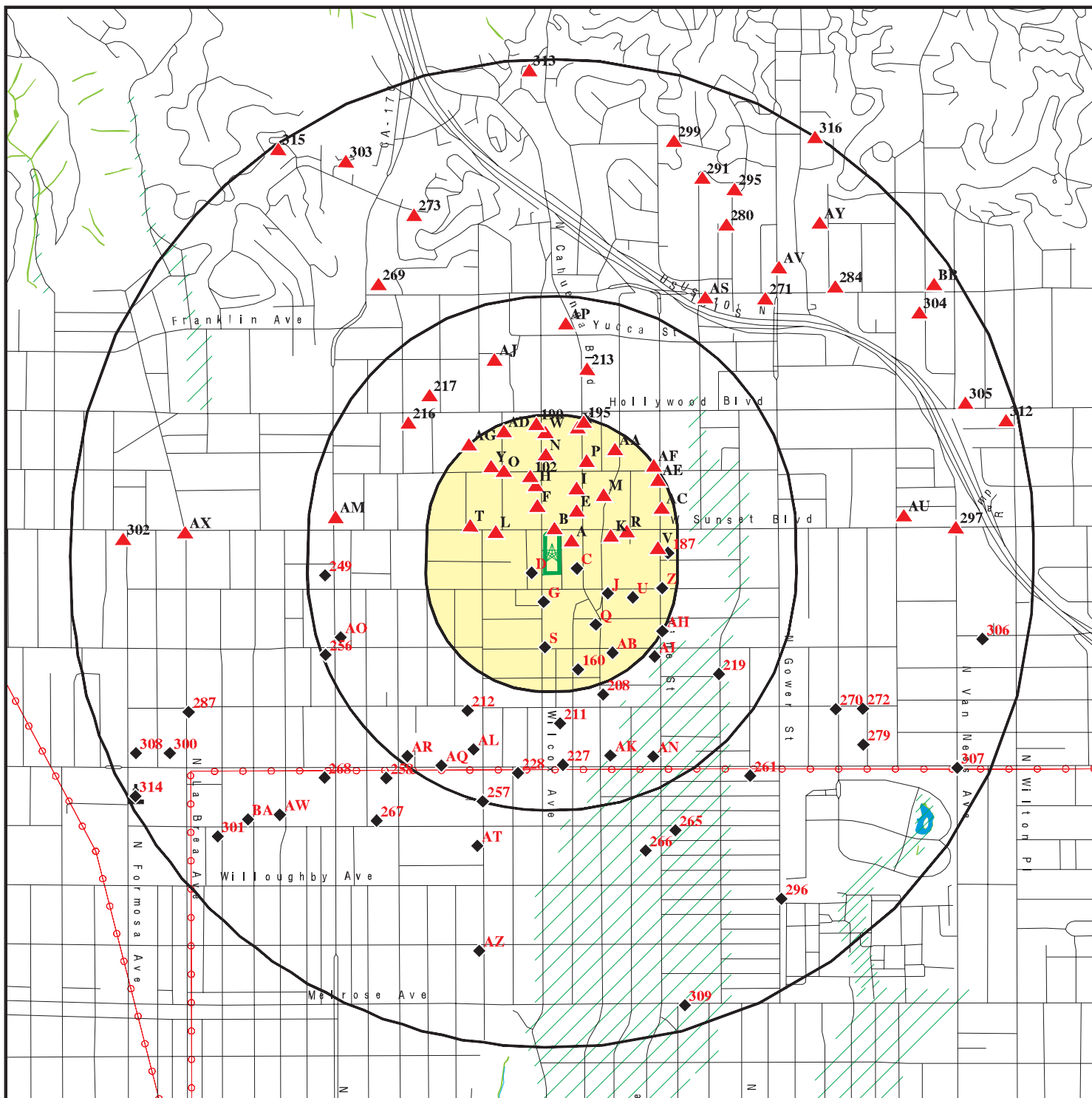
| <u>Equal/Higher Elevation</u> | <u>Address</u> | <u>Direction / Distance</u> | <u>Map ID</u> | <u>Page</u> |
|-------------------------------|----------------------|-----------------------------|---------------|-------------|
| SUNSET LANDMARK | 6525 SUNSET BLVD. | NW 0 - 1/8 (0.075 mi.) | F47 | 91 |
| TEXACO #0374 | 6409 SUNSET BLVD | NE 0 - 1/8 (0.081 mi.) | E61 | 110 |
| TEXACO #0374 (FORMER) | 6409 SUNSET BLVD | NE 0 - 1/8 (0.081 mi.) | E63 | 112 |
| TEXACO STATION #0374 | 6409 SUNSET BLVD | NE 0 - 1/8 (0.081 mi.) | E64 | 113 |
| TEXACO #0374 | 6409 SUNSET BLVD | NE 0 - 1/8 (0.081 mi.) | E65 | 113 |
| TEXACO #0374 (FORMER) | 6409 SUNSET BLVD | NE 0 - 1/8 (0.081 mi.) | E67 | 117 |
| UNOCAL #0823 | 1803 CAHUENGA BLVD N | N 1/4 - 1/2 (0.444 mi.) | AP243 | 308 |
| UNOCAL #0823 | 1803 CAHUENGA BLVD N | N 1/4 - 1/2 (0.444 mi.) | AP244 | 308 |
| <u>Lower Elevation</u> | <u>Address</u> | <u>Direction / Distance</u> | <u>Map ID</u> | <u>Page</u> |
| FIRE STATION #27 | 1355 CAHUENGA BLVD N | SE 0 - 1/8 (0.079 mi.) | J51 | 93 |
| FIRE STATION #27 | 1355 CAHUENGA BLVD., | SE 0 - 1/8 (0.079 mi.) | J52 | 95 |
| ABE'S CAR WASH | 6379 SANTA MONICA BL | SSE 1/4 - 1/2 (0.400 mi.) | AK221 | 268 |
| API ALARM SYSTEMS | 6601 SANTA MONICA BL | SSW 1/4 - 1/2 (0.400 mi.) | AL224 | 273 |
| API ALARM SYSTEMS | 6601 SANTA MONICA BL | SSW 1/4 - 1/2 (0.400 mi.) | AL225 | 273 |
| LIGHTING STRIKES INC | 6601 SANTA MONICA BL | SSW 1/4 - 1/2 (0.400 mi.) | AL226 | 273 |
| MOBIL #18-LA4 | 6301 SANTA MONICA BL | SSE 1/4 - 1/2 (0.435 mi.) | AN231 | 283 |
| ASSET MGMT. (RETAIL | 1300-1314 HIGHLAND A | WSW 1/4 - 1/2 (0.442 mi.) | AO237 | 304 |
| ASSET MGMT. (RETAIL | 1300-131 HIGHLAND AV | WSW 1/4 - 1/2 (0.442 mi.) | AO238 | 305 |
| ASSET MGMT. (RETAIL | 1300-1314 HIGHLAND A | WSW 1/4 - 1/2 (0.442 mi.) | AO239 | 305 |
| ASSET MGMT. (RETAIL | 1300-1314 HIGHLAND A | WSW 1/4 - 1/2 (0.442 mi.) | AO240 | 305 |
| EASTMAN KODAK COMPAN | 6677 SANTA MONICA BL | SW 1/4 - 1/2 (0.482 mi.) | AR250 | 343 |
| EASTMAN KODAK COMPAN | 6677 SANTA MONICA BL | SW 1/4 - 1/2 (0.482 mi.) | AR251 | 344 |
| EASTMAN KODAK COMPAN | 6677 SANTA MONICA BL | SW 1/4 - 1/2 (0.482 mi.) | AR254 | 345 |

EXECUTIVE SUMMARY

Due to poor or inadequate address information, the following sites were not mapped. Count: 4 records.

| <u>Site Name</u> | <u>Database(s)</u> |
|------------------------------------|---|
| AUTOBAHN FUELS INC | CERS HAZ WASTE, CERS TANKS, CERS CDL |
| HIGHLINE CLEANERS INC DBA HIGHLINE | DRYCLEANERS |
| SHARP CUSTOM CLEANERS | DRYCLEANERS |

OVERVIEW MAP - 5866429.2S



Target Property

Sites at elevations higher than or equal to the target property

Sites at elevations lower than the target property

Manufactured Gas Plants

National Priority List Sites

Dept. Defense Sites

Indian Reservations BIA

Power transmission lines

Special Flood Hazard Area (1%)

0.2% Annual Chance Flood Hazard

National Wetland Inventory

State Wetlands

Areas of Concern

0 1/4 1/2 1 Miles

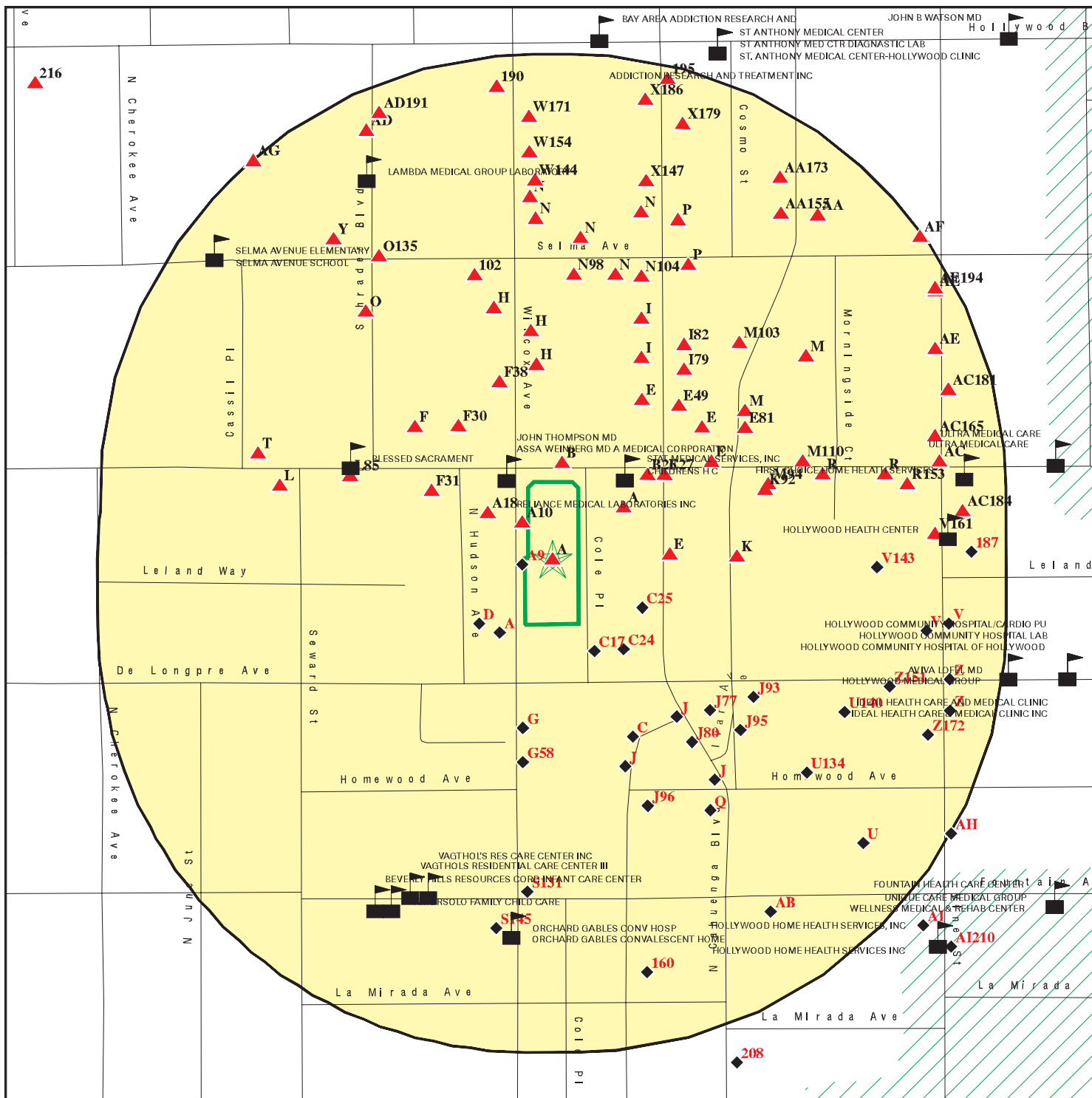









This report includes Interactive Map Layers to display and/or hide map information. The legend includes only those icons for the default map view.





SITE NAME: 6450 Sunset Blvd & 1433 Cole Pl, 1424 N Wilcox Ave
 ADDRESS: 6450 Sunset Blvd & 1433 Cole Pl, 1424 N Wilcox Ave
 Los Angeles CA 90028
 LAT/LONG: 34.09722 / 118.330639

CLIENT: Building Analytics
 CONTACT: Lisa Lippard
 INQUIRY #: 5866429.2s
 DATE: November 12, 2019 4:57 pm

DETAIL MAP - 5866429.2S



-  Target Property
-  Sites at elevations higher than or equal to the target property
-  Sites at elevations lower than the target property
-  Manufactured Gas Plants
-  Sensitive Receptors
-  National Priority List Sites
-  Dept. Defense Sites

-  Indian Reservations BIA
-  Special Flood Hazard Area (1%)
-  0.2% Annual Chance Flood Hazard
-  Areas of Concern



This report includes Interactive Map Layers to display and/or hide map information. The legend includes only those icons for the default map view.

SITE NAME: 6450 Sunset Blvd & 1433 Cole PI, 1424 N Wilcox Ave
 ADDRESS: 6450 Sunset Blvd & 1433 Cole PI, 1424 N Wilcox Ave
 Los Angeles CA 90028
 LAT/LONG: 34.09722 / 118.330639

CLIENT: Building Analytics
 CONTACT: Lisa Lippard
 INQUIRY #: 5866429.2s
 DATE: November 12, 2019 4:58 pm

MAP FINDINGS SUMMARY

| Database | Search Distance (Miles) | Target Property | < 1/8 | 1/8 - 1/4 | 1/4 - 1/2 | 1/2 - 1 | > 1 | Total Plotted |
|--|-------------------------------|--------------------|-------|-----------|-----------|---------|-----|------------------|
| STANDARD ENVIRONMENTAL RECORDS | | | | | | | | |
| <i>Federal NPL site list</i> | | | | | | | | |
| NPL | 1.000 | | 0 | 0 | 0 | 0 | NR | 0 |
| Proposed NPL | TP | | NR | NR | NR | NR | NR | 0 |
| NPL LIENS | TP | | NR | NR | NR | NR | NR | 0 |
| <i>Federal Delisted NPL site list</i> | | | | | | | | |
| Delisted NPL | 1.000 | | 0 | 0 | 0 | 0 | NR | 0 |
| <i>Federal CERCLIS list</i> | | | | | | | | |
| FEDERAL FACILITY | 1.000 | | 0 | 0 | 0 | 0 | NR | 0 |
| SEMS | 0.500 | | 0 | 0 | 0 | NR | NR | 0 |
| <i>Federal CERCLIS NFRAP site list</i> | | | | | | | | |
| SEMS-ARCHIVE | 0.500 | | 0 | 0 | 0 | NR | NR | 0 |
| <i>Federal RCRA CORRACTS facilities list</i> | | | | | | | | |
| CORRACTS | 1.000 | | 0 | 0 | 0 | 0 | NR | 0 |
| <i>Federal RCRA non-CORRACTS TSD facilities list</i> | | | | | | | | |
| RCRA-TSDF | 0.500 | | 0 | 0 | 0 | NR | NR | 0 |
| <i>Federal RCRA generators list</i> | | | | | | | | |
| RCRA-LQG | 0.250 | | 0 | 2 | NR | NR | NR | 2 |
| RCRA-SQG | 0.250 | | 8 | 11 | NR | NR | NR | 19 |
| RCRA-VSQG | 0.250 | | 0 | 0 | NR | NR | NR | 0 |
| <i>Federal institutional controls / engineering controls registries</i> | | | | | | | | |
| LUCIS | 0.500 | | 0 | 0 | 0 | NR | NR | 0 |
| US ENG CONTROLS | 0.500 | | 0 | 0 | 0 | NR | NR | 0 |
| US INST CONTROL | 0.500 | | 0 | 0 | 0 | NR | NR | 0 |
| <i>Federal ERNS list</i> | | | | | | | | |
| ERNS | TP | | NR | NR | NR | NR | NR | 0 |
| <i>State- and tribal - equivalent NPL</i> | | | | | | | | |
| RESPONSE | 1.000 | | 0 | 0 | 0 | 0 | NR | 0 |
| <i>State- and tribal - equivalent CERCLIS</i> | | | | | | | | |
| ENVIROSTOR | 1.000 | | 0 | 0 | 8 | 16 | NR | 24 |
| <i>State and tribal landfill and/or solid waste disposal site lists</i> | | | | | | | | |
| SWF/LF | 0.500 | | 0 | 0 | 0 | NR | NR | 0 |
| <i>State and tribal leaking storage tank lists</i> | | | | | | | | |
| LUST | 0.500 | | 3 | 0 | 12 | NR | NR | 15 |

MAP FINDINGS SUMMARY

| Database | Search Distance (Miles) | Target Property | < 1/8 | 1/8 - 1/4 | 1/4 - 1/2 | 1/2 - 1 | > 1 | Total Plotted |
|---|-------------------------|-----------------|-------|-----------|-----------|---------|-----|---------------|
| INDIAN LUST | 0.500 | | 0 | 0 | 0 | NR | NR | 0 |
| CPS-SLIC | 0.500 | | 0 | 1 | 4 | NR | NR | 5 |
| State and tribal registered storage tank lists | | | | | | | | |
| FEMA UST | 0.250 | | 0 | 0 | NR | NR | NR | 0 |
| UST | 0.250 | 1 | 20 | 14 | NR | NR | NR | 35 |
| AST | 0.250 | | 2 | 0 | NR | NR | NR | 2 |
| INDIAN UST | 0.250 | | 0 | 0 | NR | NR | NR | 0 |
| State and tribal voluntary cleanup sites | | | | | | | | |
| VCP | 0.500 | | 0 | 0 | 3 | NR | NR | 3 |
| INDIAN VCP | 0.500 | | 0 | 0 | 0 | NR | NR | 0 |
| State and tribal Brownfields sites | | | | | | | | |
| BROWNFIELDS | 0.500 | | 0 | 1 | 2 | NR | NR | 3 |
| ADDITIONAL ENVIRONMENTAL RECORDS | | | | | | | | |
| Local Brownfield lists | | | | | | | | |
| US BROWNFIELDS | TP | | NR | NR | NR | NR | NR | 0 |
| Local Lists of Landfill / Solid Waste Disposal Sites | | | | | | | | |
| WMUDS/SWAT | 0.500 | | 0 | 0 | 0 | NR | NR | 0 |
| SWRCY | 0.500 | | 0 | 0 | 0 | NR | NR | 0 |
| HAULERS | TP | | NR | NR | NR | NR | NR | 0 |
| INDIAN ODI | 0.500 | | 0 | 0 | 0 | NR | NR | 0 |
| DEBRIS REGION 9 | 0.500 | | 0 | 0 | 0 | NR | NR | 0 |
| ODI | TP | | NR | NR | NR | NR | NR | 0 |
| IHS OPEN DUMPS | 0.500 | | 0 | 0 | 0 | NR | NR | 0 |
| Local Lists of Hazardous waste / Contaminated Sites | | | | | | | | |
| US HIST CDL | TP | | NR | NR | NR | NR | NR | 0 |
| AOCONCERN | TP | | NR | NR | NR | NR | NR | 0 |
| HIST Cal-Sites | 1.000 | | 0 | 0 | 0 | 0 | NR | 0 |
| SCH | TP | | NR | NR | NR | NR | NR | 0 |
| CDL | TP | | NR | NR | NR | NR | NR | 0 |
| CERS HAZ WASTE | 0.250 | 1 | 4 | 3 | NR | NR | NR | 8 |
| Toxic Pits | 1.000 | | 0 | 0 | 0 | 0 | NR | 0 |
| US CDL | TP | | NR | NR | NR | NR | NR | 0 |
| PFAS | 0.500 | | 0 | 0 | 0 | NR | NR | 0 |
| Local Lists of Registered Storage Tanks | | | | | | | | |
| SWEEPS UST | 0.250 | 1 | 8 | 5 | NR | NR | NR | 14 |
| HIST UST | TP | 2 | NR | NR | NR | NR | NR | 2 |
| CA FID UST | TP | 1 | NR | NR | NR | NR | NR | 1 |
| CERS TANKS | 0.250 | | 5 | 0 | NR | NR | NR | 5 |
| Local Land Records | | | | | | | | |
| LIENS | TP | | NR | NR | NR | NR | NR | 0 |

MAP FINDINGS SUMMARY

| Database | Search Distance (Miles) | Target Property | < 1/8 | 1/8 - 1/4 | 1/4 - 1/2 | 1/2 - 1 | > 1 | Total Plotted |
|---|-------------------------|-----------------|-------|-----------|-----------|---------|-----|---------------|
| LIENS 2 | TP | | NR | NR | NR | NR | NR | 0 |
| DEED | TP | | NR | NR | NR | NR | NR | 0 |
| Records of Emergency Release Reports | | | | | | | | |
| HMIRS | TP | | NR | NR | NR | NR | NR | 0 |
| CHMIRS | 1.000 | | 2 | 1 | 10 | 39 | NR | 52 |
| LDS | TP | | NR | NR | NR | NR | NR | 0 |
| MCS | TP | | NR | NR | NR | NR | NR | 0 |
| Other Ascertainable Records | | | | | | | | |
| RCRA NonGen / NLR | TP | 1 | NR | NR | NR | NR | NR | 1 |
| FUDS | 1.000 | | 0 | 0 | 0 | 0 | NR | 0 |
| DOD | TP | | NR | NR | NR | NR | NR | 0 |
| SCRD DRYCLEANERS | 0.500 | | 0 | 0 | 0 | NR | NR | 0 |
| US FIN ASSUR | TP | | NR | NR | NR | NR | NR | 0 |
| EPA WATCH LIST | TP | | NR | NR | NR | NR | NR | 0 |
| 2020 COR ACTION | 0.250 | | 0 | 0 | NR | NR | NR | 0 |
| TSCA | TP | | NR | NR | NR | NR | NR | 0 |
| TRIS | TP | | NR | NR | NR | NR | NR | 0 |
| SSTS | TP | | NR | NR | NR | NR | NR | 0 |
| ROD | 1.000 | | 0 | 0 | 0 | 0 | NR | 0 |
| RMP | TP | | NR | NR | NR | NR | NR | 0 |
| RAATS | TP | | NR | NR | NR | NR | NR | 0 |
| PRP | TP | | NR | NR | NR | NR | NR | 0 |
| PADS | TP | | NR | NR | NR | NR | NR | 0 |
| ICIS | TP | | NR | NR | NR | NR | NR | 0 |
| FTTS | TP | | NR | NR | NR | NR | NR | 0 |
| MLTS | TP | | NR | NR | NR | NR | NR | 0 |
| COAL ASH DOE | TP | | NR | NR | NR | NR | NR | 0 |
| COAL ASH EPA | 0.500 | | 0 | 0 | 0 | NR | NR | 0 |
| PCB TRANSFORMER | TP | | NR | NR | NR | NR | NR | 0 |
| RADINFO | TP | | NR | NR | NR | NR | NR | 0 |
| HIST FTTS | TP | | NR | NR | NR | NR | NR | 0 |
| DOT OPS | TP | | NR | NR | NR | NR | NR | 0 |
| CONSENT | 1.000 | | 0 | 0 | 0 | 0 | NR | 0 |
| INDIAN RESERV | 1.000 | | 0 | 0 | 0 | 0 | NR | 0 |
| FUSRAP | 1.000 | | 0 | 0 | 0 | 0 | NR | 0 |
| UMTRA | 0.500 | | 0 | 0 | 0 | NR | NR | 0 |
| LEAD SMELTERS | TP | | NR | NR | NR | NR | NR | 0 |
| US AIRS | TP | | NR | NR | NR | NR | NR | 0 |
| US MINES | 0.250 | | 0 | 0 | NR | NR | NR | 0 |
| ABANDONED MINES | TP | | NR | NR | NR | NR | NR | 0 |
| FINDS | TP | 1 | NR | NR | NR | NR | NR | 1 |
| DOCKET HWC | TP | | NR | NR | NR | NR | NR | 0 |
| UXO | 1.000 | | 0 | 0 | 0 | 0 | NR | 0 |
| ECHO | TP | 1 | NR | NR | NR | NR | NR | 1 |
| FUELS PROGRAM | 0.250 | | 0 | 0 | NR | NR | NR | 0 |
| CA BOND EXP. PLAN | 1.000 | | 0 | 0 | 0 | 0 | NR | 0 |
| Cortese | 1.000 | | 0 | 0 | 0 | 4 | NR | 4 |
| CUPA Listings | TP | | NR | NR | NR | NR | NR | 0 |
| DRYCLEANERS | 0.250 | | 0 | 2 | NR | NR | NR | 2 |

MAP FINDINGS SUMMARY

| Database | Search Distance (Miles) | Target Property | < 1/8 | 1/8 - 1/4 | 1/4 - 1/2 | 1/2 - 1 | > 1 | Total Plotted |
|-----------------------------|-------------------------|-----------------|-------|-----------|-----------|---------|-----|---------------|
| EMI | TP | | NR | NR | NR | NR | NR | 0 |
| ENF | TP | | NR | NR | NR | NR | NR | 0 |
| Financial Assurance | TP | | NR | NR | NR | NR | NR | 0 |
| HAZNET | TP | 3 | NR | NR | NR | NR | NR | 3 |
| ICE | TP | | NR | NR | NR | NR | NR | 0 |
| HIST CORTESE | 0.500 | | 2 | 0 | 6 | NR | NR | 8 |
| LOS ANGELES CO. HMS | TP | | NR | NR | NR | NR | NR | 0 |
| HWP | 1.000 | | 0 | 0 | 0 | 0 | NR | 0 |
| HWT | 0.250 | | 0 | 0 | NR | NR | NR | 0 |
| MINES | TP | | NR | NR | NR | NR | NR | 0 |
| MWMP | 0.250 | | 0 | 0 | NR | NR | NR | 0 |
| NPDES | TP | | NR | NR | NR | NR | NR | 0 |
| PEST LIC | TP | | NR | NR | NR | NR | NR | 0 |
| PROC | 0.500 | | 0 | 0 | 0 | NR | NR | 0 |
| Notify 65 | 1.000 | | 0 | 0 | 0 | 0 | NR | 0 |
| LA Co. Site Mitigation | TP | | NR | NR | NR | NR | NR | 0 |
| UIC | TP | | NR | NR | NR | NR | NR | 0 |
| UIC GEO | TP | | NR | NR | NR | NR | NR | 0 |
| WASTEWATER PITS | 0.500 | | 0 | 0 | 0 | NR | NR | 0 |
| WDS | TP | | NR | NR | NR | NR | NR | 0 |
| WIP | 0.250 | | 0 | 0 | NR | NR | NR | 0 |
| MILITARY PRIV SITES PROJECT | TP | | NR | NR | NR | NR | NR | 0 |
| WDR | TP | | NR | NR | NR | NR | NR | 0 |
| CIWQS | TP | | NR | NR | NR | NR | NR | 0 |
| CERS | TP | | NR | NR | NR | NR | NR | 0 |
| NON-CASE INFO | TP | | NR | NR | NR | NR | NR | 0 |
| OTHER OIL GAS | TP | | NR | NR | NR | NR | NR | 0 |
| PROD WATER PONDS | TP | | NR | NR | NR | NR | NR | 0 |
| SAMPLING POINT | TP | | NR | NR | NR | NR | NR | 0 |
| WELL STIM PROJ | TP | | NR | NR | NR | NR | NR | 0 |
| LOS ANGELES CO LF METHANE | TP | | 0 | 0 | 0 | NR | NR | 0 |
| MINES MRDS | TP | | NR | NR | NR | NR | NR | 0 |

EDR HIGH RISK HISTORICAL RECORDS

EDR Exclusive Records

| | | | | | | | | |
|------------------|-------|---|----|----|----|----|----|----|
| EDR MGP | 1.000 | | 0 | 0 | 0 | 1 | NR | 1 |
| EDR Hist Auto | 0.250 | 1 | 17 | 29 | NR | NR | NR | 47 |
| EDR Hist Cleaner | 0.250 | | 8 | 17 | NR | NR | NR | 25 |

EDR RECOVERED GOVERNMENT ARCHIVES

Exclusive Recovered Govt. Archives

| | | | | | | | | |
|----------|-------|--|---|---|----|----|----|----|
| RGA LF | 0.500 | | 0 | 0 | 0 | NR | NR | 0 |
| RGA LUST | 0.500 | | 8 | 0 | 14 | NR | NR | 22 |

| | | | | | | | | |
|-------------|--|----|----|----|----|----|---|-----|
| - Totals -- | | 13 | 87 | 86 | 59 | 60 | 0 | 305 |
|-------------|--|----|----|----|----|----|---|-----|

MAP FINDINGS SUMMARY

| <u>Database</u> | <u>Search Distance (Miles)</u> | <u>Target Property</u> | <u>< 1/8</u> | <u>1/8 - 1/4</u> | <u>1/4 - 1/2</u> | <u>1/2 - 1</u> | <u>> 1</u> | <u>Total Plotted</u> |
|-----------------|--|----------------------------|-----------------|------------------|------------------|----------------|---------------|--------------------------|
|-----------------|--|----------------------------|-----------------|------------------|------------------|----------------|---------------|--------------------------|

NOTES:

TP = Target Property

NR = Not Requested at this Search Distance

Sites may be listed in more than one database

Map ID
Direction
Distance
Elevation

MAP FINDINGS

Site

Database(s)

EDR ID Number
EPA ID Number

A1 MAEDA HERB & ASSOCIATES INC
Target 6450 SUNSET BLVD
Property LOS ANGELES, CA 90028

EDR Hist Auto 1022157867
N/A

Site 1 of 17 in cluster A

Actual: EDR Hist Auto
348 ft.

| Year: | Name: | Type: |
|-------|-------------------------------|--------------------------------|
| 1975 | HERBS CHEVRON SERVICE | Gasoline Service Stations |
| 1976 | HERBS CHEVRON SERVICE | Gasoline Service Stations |
| 1977 | HERBS CHEVRON SERVICE | Gasoline Service Stations |
| 1978 | HERBS CHEVRON SERVICE | Gasoline Service Stations |
| 1979 | HERB NAEDA AND ASSOCIATES INC | Gasoline Service Stations |
| 1980 | MAEDA HERB & ASSOCIATES INC | Gasoline Service Stations |
| 1982 | MAEDA HERB & ASSOCIATES INC | Gasoline Service Stations |
| 1983 | MAEDA HERB & ASSOCIATES INC | Gasoline Service Stations |
| 1985 | MAEDA HERB & ASSOCIATES INC | Gasoline Service Stations |
| 1986 | MAEDA HERB & ASSOCIATES INC | Gasoline Service Stations |
| 1987 | MAEDA HERB & ASSOCIATES INC | Gasoline Service Stations |
| 1988 | MAEDA HERB & ASSOCIATES INC | Gasoline Service Stations |
| 1989 | MAEDA HERB & ASSOCIATES INC | Gasoline Service Stations, NEC |

A2 WILCOX HOLLYWOOD LLC
Target 1424-1433 COLE RD
Property HOLLYWOOD, CA 90028

HAZNET S112956217
N/A

Site 2 of 17 in cluster A

Actual: HAZNET:
348 ft.

Name: WILCOX HOLLYWOOD LLC
Address: 1424-1433 COLE RD
City,State,Zip: HOLLYWOOD, CA 90028
Year: 2006
GEPaid: CAC002608100
Contact: JOHN CHEUNG
Telephone: 3103954250
Mailing Name: Not reported
Mailing Address: 1317 5TH ST
Mailing City,St,Zip: SANTA MONICA, CA 90401
Gen County: Los Angeles
TSD EPA ID: CAD009007626
TSD County: Los Angeles
Tons: 12
CA Waste Code: 151-Asbestos containing waste
Method: H132-Landfill Or Surface Impoundment That Will Be Closed As Landfill(
To Include On-Site Treatment And/Or Stabilization)
Facility County: Los Angeles

Map ID
Direction
Distance
Elevation

MAP FINDINGS

Site

Database(s)

EDR ID Number
EPA ID Number

A3
Target
Property

STAPLES THE OFFICE SUPERSTORE EAST INC STORE 0243
6450 W SUNSET BLVD
HOLLYWOOD, CA 90028

RCRA NonGen / NLR

1024841169
CAL000390755

Site 3 of 17 in cluster A

Actual:
348 ft.

RCRA NonGen / NLR:
Date form received by agency: 2013-11-04 00:00:00.0
Facility name: STAPLES THE OFFICE SUPERSTORE EAST INC STORE 0243
Facility address: 6450 W SUNSET BLVD
HOLLYWOOD, CA 90028-7315
EPA ID: CAL000390755
Mailing address: 500 STAPLES DR
FRAMINGHAM, MA 01702
Contact: KEITH BARROWS
Contact address: 500 STAPLES DR
FRAMINGHAM, MA 01702
Contact country: Not reported
Contact telephone: 508-253-1498
Contact email: KEITH.BARROWS@STAPLES.COM
EPA Region: 09
Classification: Non-Generator
Description: Handler: Non-Generators do not presently generate hazardous waste

Owner/Operator Summary:

Owner/operator name: STAPLES THE OFFICE SUPERSTORE E INC
Owner/operator address: 500 STAPLES DR
FRAMINGHAM, MA 01702
Owner/operator country: Not reported
Owner/operator telephone: 508-253-1498
Owner/operator email: Not reported
Owner/operator fax: Not reported
Owner/operator extension: Not reported
Legal status: Other
Owner/Operator Type: Owner
Owner/Op start date: Not reported
Owner/Op end date: Not reported

Owner/operator name: KEITH BARROWS
Owner/operator address: 500 STAPLES DR
FRAMINGHAM, MA 01702
Owner/operator country: Not reported
Owner/operator telephone: 508-253-1498
Owner/operator email: Not reported
Owner/operator fax: Not reported
Owner/operator extension: Not reported
Legal status: Other
Owner/Operator Type: Operator
Owner/Op start date: Not reported
Owner/Op end date: Not reported

Handler Activities Summary:

U.S. importer of hazardous waste: No
Mixed waste (haz. and radioactive): No
Recycler of hazardous waste: No
Transporter of hazardous waste: Yes
Treater, storer or disposer of HW: No
Underground injection activity: No

Map ID
Direction
Distance
Elevation

MAP FINDINGS

Site

Database(s)

EDR ID Number
EPA ID Number

STAPLES THE OFFICE SUPERSTORE EAST INC STORE 0243 (Continued)

1024841169

On-site burner exemption: No
Furnace exemption: No
Used oil fuel burner: No
Used oil processor: No
User oil refiner: No
Used oil fuel marketer to burner: No
Used oil Specification marketer: No
Used oil transfer facility: No
Used oil transporter: No

Violation Status: No violations found

A4
Target
Property

STAPLES THE OFFICE SUPERSTORE #0243
6450 SUNSET BLVD
HOLLYWOOD, CA 90028

FINDS 1023252392
ECHO N/A

Site 4 of 17 in cluster A

Actual:
348 ft.

FINDS:

Registry ID: 110065411414

Environmental Interest/Information System

RCRAInfo is a national information system that supports the Resource Conservation and Recovery Act (RCRA) program through the tracking of events and activities related to facilities that generate, transport, and treat, store, or dispose of hazardous waste. RCRAInfo allows RCRA program staff to track the notification, permit, compliance, and corrective action activities required under RCRA.

STATE MASTER

[Click this hyperlink](#) while viewing on your computer to access additional FINDS: detail in the EDR Site Report.

ECHO:

Envid: 1023252392
Registry ID: 110065411414
DFR URL: <http://echo.epa.gov/detailed-facility-report?fid=110065411414>

A5
Target
Property

1X CHEVRON U S A
6450 SUNSET BLVD
LOS ANGELES, CA 90028

HAZNET S123730205
N/A

Site 5 of 17 in cluster A

Actual:
348 ft.

HAZNET:

Name: 1X CHEVRON U S A
Address: 6450 SUNSET BLVD
City,State,Zip: LOS ANGELES, CA 900280000
Year: 1990
GEPAID: CAC000515584
Contact: HADLEY, LIBBY
Telephone: 2136947452
Mailing Name: Not reported
Mailing Address: P O BOX 2833

Map ID
Direction
Distance
Elevation

MAP FINDINGS

Site

Database(s)

EDR ID Number
EPA ID Number

1X CHEVRON U S A (Continued)

S123730205

Mailing City,St,Zip: LA HABRA, CA 906322833
Gen County: Los Angeles
TSD EPA ID: CAD980675276
TSD County: Kern
Tons: 6.255
CA Waste Code: 221-Waste oil and mixed oil
Method: R01-Recycler
Facility County: Los Angeles

**A6
Target
Property**

**CHEVRON USA
6450 W SUNSET BLVD
LOS ANGELES, CA 90028**

**CERS HAZ WASTE
SWEEPS UST
HIST UST
CA FID UST
HAZNET**

**S101584605
N/A**

Site 6 of 17 in cluster A

**Actual:
348 ft.**

CERS HAZ WASTE:
Name: STAPLES THE OFFICE SUPERSTORE #0243
Address: 6450 SUNSET BLVD
City,State,Zip: HOLLYWOOD, CA 90028
Site ID: 354478
CERS ID: 10635715
CERS Description: Hazardous Waste Generator

Evaluation:
Eval General Type: Compliance Evaluation Inspection
Eval Date: 05-20-2019
Violations Found: No
Eval Type: Routine done by local agency
Eval Notes: Ricardo Rangel, Manager
Eval Division: Los Angeles County Fire Department
Eval Program: HW
Eval Source: CERS

Affiliation:
Affiliation Type Desc: CUPA District
Entity Name: Los Angeles City Fire Department
Entity Title: Not reported
Affiliation Address: 200 North Main Street, Room 1780
Affiliation City: Los Angeles
Affiliation State: CA
Affiliation Country: Not reported
Affiliation Zip: 90012
Affiliation Phone: (213) 978-3680

Affiliation Type Desc: Document Preparer
Entity Name: Froylan Ruiz Jr
Entity Title: Not reported
Affiliation Address: Not reported
Affiliation City: Not reported
Affiliation State: Not reported
Affiliation Country: Not reported
Affiliation Zip: Not reported
Affiliation Phone: Not reported

Affiliation Type Desc: Property Owner
Entity Name: Staples the Office Superstore East Inc
Entity Title: Not reported
Affiliation Address: 500 Staples Drive

Map ID
Direction
Distance
Elevation

MAP FINDINGS

Site

Database(s)

EDR ID Number
EPA ID Number

CHEVRON USA (Continued)

S101584605

Affiliation City: Framingham
Affiliation State: MA
Affiliation Country: United States
Affiliation Zip: 01702
Affiliation Phone: (508) 253-5000

Affiliation Type Desc: Identification Signer
Entity Name: Froylan Ruiz Jr
Entity Title: Safety and Compliance Manager
Affiliation Address: Not reported
Affiliation City: Not reported
Affiliation State: Not reported
Affiliation Country: Not reported
Affiliation Zip: Not reported
Affiliation Phone: Not reported

Affiliation Type Desc: Operator
Entity Name: Staples the Office Superstore East Inc
Entity Title: Not reported
Affiliation Address: Not reported
Affiliation City: Not reported
Affiliation State: Not reported
Affiliation Country: Not reported
Affiliation Zip: Not reported
Affiliation Phone: (508) 253-5000

Affiliation Type Desc: Facility Mailing Address
Entity Name: Mailing Address
Entity Title: Not reported
Affiliation Address: 500 Staples Drive
Affiliation City: Framingham
Affiliation State: MA
Affiliation Country: Not reported
Affiliation Zip: 01702
Affiliation Phone: Not reported

Affiliation Type Desc: Legal Owner
Entity Name: Staples the Office Superstore East Inc
Entity Title: Not reported
Affiliation Address: 500 Staples Drive
Affiliation City: Framingham
Affiliation State: MA
Affiliation Country: United States
Affiliation Zip: 01702
Affiliation Phone: (508) 253-5000

Affiliation Type Desc: Parent Corporation
Entity Name: Staples the Office Superstore East Inc
Entity Title: Not reported
Affiliation Address: Not reported
Affiliation City: Not reported
Affiliation State: Not reported
Affiliation Country: Not reported
Affiliation Zip: Not reported
Affiliation Phone: Not reported

Affiliation Type Desc: Environmental Contact

Map ID
Direction
Distance
Elevation

MAP FINDINGS

Site

Database(s)

EDR ID Number
EPA ID Number

CHEVRON USA (Continued)

S101584605

Entity Name: Keith Barrows
Entity Title: Not reported
Affiliation Address: 500 Staples Drive
Affiliation City: Framingham
Affiliation State: MA
Affiliation Country: Not reported
Affiliation Zip: 01702
Affiliation Phone: Not reported

SWEEPS UST:

Name: CHEVRON USA
Address: 6450 W SUNSET BLVD
City: LOS ANGELES
Status: Not reported
Comp Number: 3792
Number: Not reported
Board Of Equalization: Not reported
Referral Date: Not reported
Action Date: Not reported
Created Date: Not reported
Owner Tank Id: Not reported
SWRCB Tank Id: 19-050-003792-000001
Tank Status: Not reported
Capacity: 10000
Active Date: Not reported
Tank Use: M.V. FUEL
STG: PRODUCT
Content: REG UNLEADED
Number Of Tanks: 4

Name: CHEVRON USA
Address: 6450 W SUNSET BLVD
City: LOS ANGELES
Status: Not reported
Comp Number: 3792
Number: Not reported
Board Of Equalization: Not reported
Referral Date: Not reported
Action Date: Not reported
Created Date: Not reported
Owner Tank Id: Not reported
SWRCB Tank Id: 19-050-003792-000002
Tank Status: Not reported
Capacity: 10000
Active Date: Not reported
Tank Use: M.V. FUEL
STG: PRODUCT
Content: REG UNLEADED
Number Of Tanks: Not reported

Name: CHEVRON USA
Address: 6450 W SUNSET BLVD
City: LOS ANGELES
Status: Not reported
Comp Number: 3792
Number: Not reported

Map ID
Direction
Distance
Elevation

MAP FINDINGS

Site

Database(s)

EDR ID Number
EPA ID Number

CHEVRON USA (Continued)

S101584605

Board Of Equalization: Not reported
Referral Date: Not reported
Action Date: Not reported
Created Date: Not reported
Owner Tank Id: Not reported
SWRCB Tank Id: 19-050-003792-000003
Tank Status: Not reported
Capacity: 10000
Active Date: Not reported
Tank Use: M.V. FUEL
STG: PRODUCT
Content: REG UNLEADED
Number Of Tanks: Not reported

Name: CHEVRON USA
Address: 6450 W SUNSET BLVD
City: LOS ANGELES
Status: Not reported
Comp Number: 3792
Number: Not reported
Board Of Equalization: Not reported
Referral Date: Not reported
Action Date: Not reported
Created Date: Not reported
Owner Tank Id: Not reported
SWRCB Tank Id: 19-050-003792-000004
Tank Status: Not reported
Capacity: 10000
Active Date: Not reported
Tank Use: M.V. FUEL
STG: PRODUCT
Content: DIESEL
Number Of Tanks: Not reported

HIST UST:

Name: 99625
Address: 6450 SUNSET BLVD
City,State,Zip: LOS ANGELES, CA 90028
File Number: 00026EF6
URL: <http://geotracker.waterboards.ca.gov/ustpdfs/pdf/00026EF6.pdf>
Region: Not reported
Facility ID: Not reported
Facility Type: Not reported
Other Type: Not reported
Contact Name: Not reported
Telephone: Not reported
Owner Name: Not reported
Owner Address: Not reported
Owner City,St,Zip: Not reported
Total Tanks: Not reported

Tank Num: Not reported
Container Num: Not reported
Year Installed: Not reported
Tank Capacity: Not reported
Tank Used for: Not reported
Type of Fuel: Not reported

Map ID
Direction
Distance
Elevation

MAP FINDINGS

Site

Database(s)

EDR ID Number
EPA ID Number

CHEVRON USA (Continued)

S101584605

Container Construction Thickness: Not reported
Leak Detection: Not reported

[Click here for Geo Tracker PDF:](#)

CA FID UST:

Facility ID: 19013299
Regulated By: UTKI
Regulated ID: Not reported
Cortese Code: Not reported
SIC Code: Not reported
Facility Phone: 2134668656
Mail To: Not reported
Mailing Address: 6450 W SUNSET BLVD
Mailing Address 2: Not reported
Mailing City,St,Zip: LOS ANGELES 900280000
Contact: Not reported
Contact Phone: Not reported
DUNs Number: Not reported
NPDES Number: Not reported
EPA ID: Not reported
Comments: Not reported
Status: Inactive

HAZNET:

Name: STAPLES THE OFFICE SUPERSTORE EAST INC STORE 0243
Address: 6450 W SUNSET BLVD
City,State,Zip: HOLLYWOOD, CA 900287315
Year: 2016
GEPaid: CAL000390755
Contact: KEITH BARROWS
Telephone: 5082531498
Mailing Name: Not reported
Mailing Address: 500 STAPLES DR
Mailing City,St,Zip: FRAMINGHAM, MA 01702
Gen County: Los Angeles
TSD EPA ID: CAD008364432
TSD County: Los Angeles
Tons: 0.0015
CA Waste Code: 181-Other inorganic solid waste
Method: H141-Storage, Bulking, And/Or Transfer Off Site--No Treatment/Reovery (H010-H129) Or (H131-H135)
Facility County: Los Angeles

Name: STAPLES THE OFFICE SUPERSTORE EAST INC STORE 0243
Address: 6450 W SUNSET BLVD
City,State,Zip: HOLLYWOOD, CA 900287315
Year: 2016
GEPaid: CAL000390755
Contact: KEITH BARROWS
Telephone: 5082531498
Mailing Name: Not reported
Mailing Address: 500 STAPLES DR
Mailing City,St,Zip: FRAMINGHAM, MA 01702
Gen County: Los Angeles
TSD EPA ID: CAD008364432

Map ID
Direction
Distance
Elevation

MAP FINDINGS

Site

Database(s)

EDR ID Number
EPA ID Number

CHEVRON USA (Continued)

S101584605

TSD County: Los Angeles
Tons: 0.0035
CA Waste Code: 791-Liquids with pH <= 2
Method: H141-Storage, Bulking, And/Or Transfer Off Site--No Treatment/Reovery (H010-H129) Or (H131-H135)
Facility County: Los Angeles

Name: STAPLES THE OFFICE SUPERSTORE EAST INC STORE 0243
Address: 6450 W SUNSET BLVD
City,State,Zip: HOLLYWOOD, CA 900287315
Year: 2016
GEPaid: CAL000390755
Contact: KEITH BARROWS
Telephone: 5082531498
Mailing Name: Not reported
Mailing Address: 500 STAPLES DR
Mailing City,St,Zip: FRAMINGHAM, MA 01702
Gen County: Los Angeles
TSD EPA ID: CAD008364432
TSD County: Los Angeles
Tons: 0.0015
CA Waste Code: 122-Alkaline solution without metals pH >= 12.5
Method: H141-Storage, Bulking, And/Or Transfer Off Site--No Treatment/Reovery (H010-H129) Or (H131-H135)
Facility County: Los Angeles

Name: STAPLES THE OFFICE SUPERSTORE EAST INC STORE 0243
Address: 6450 W SUNSET BLVD
City,State,Zip: HOLLYWOOD, CA 900287315
Year: 2015
GEPaid: CAL000390755
Contact: KEITH BARROWS
Telephone: 5082531498
Mailing Name: Not reported
Mailing Address: 500 STAPLES DR
Mailing City,St,Zip: FRAMINGHAM, MA 01702
Gen County: Los Angeles
TSD EPA ID: CAD008364432
TSD County: Los Angeles
Tons: 0.011
CA Waste Code: 331-Off-specification, aged or surplus organics
Method: H141-Storage, Bulking, And/Or Transfer Off Site--No Treatment/Reovery (H010-H129) Or (H131-H135)
Facility County: Los Angeles

Name: STAPLES THE OFFICE SUPERSTORE EAST INC STORE 0243
Address: 6450 W SUNSET BLVD
City,State,Zip: HOLLYWOOD, CA 900287315
Year: 2015
GEPaid: CAL000390755
Contact: KEITH BARROWS
Telephone: 5082531498
Mailing Name: Not reported
Mailing Address: 500 STAPLES DR
Mailing City,St,Zip: FRAMINGHAM, MA 01702
Gen County: Los Angeles
TSD EPA ID: CAD008364432

Map ID
Direction
Distance
Elevation

MAP FINDINGS

Site

Database(s)

EDR ID Number
EPA ID Number

CHEVRON USA (Continued)

S101584605

TSD County: Los Angeles
Tons: 0.0015
CA Waste Code: 791-Liquids with pH <= 2
Method: H141-Storage, Bulking, And/Or Transfer Off Site--No Treatment/Reovery
(H010-H129) Or (H131-H135)
Facility County: Los Angeles

[Click this hyperlink](#) while viewing on your computer to access additional CA_HAZNET: detail in the EDR Site Report.

**A7
Target
Property**

**1433 N COLE PL
LOS ANGELES, CA**

**UST U004299881
N/A**

Site 7 of 17 in cluster A

**Actual:
348 ft.**

LOS ANGELES UST:
Name: Not reported
Address: 1433 N COLE PL
City,State,Zip: LOS ANGELES, CA
Facility ID: Not reported
Last Run Date: 01/01/1900
Status: HISTORICAL

**A8
Target
Property**

**99625
6450 W SUNSET BLVD
LOS ANGELES, CA 90028**

**HIST UST U001561206
N/A**

Site 8 of 17 in cluster A

**Actual:
348 ft.**

HIST UST:
Name: 99625
Address: 6450 W SUNSET BLVD
City,State,Zip: LOS ANGELES, CA 90028
File Number: Not reported
URL: Not reported
Region: STATE
Facility ID: 00000063225
Facility Type: Gas Station
Other Type: Not reported
Contact Name: MAEDA,HERBERT H
Telephone: 2134668656
Owner Name: CHEVRON U.S.A. INC.
Owner Address: 575 MARKET
Owner City,St,Zip: SAN FRANCISCO, CA 94105
Total Tanks: 0005

Tank Num: 001
Container Num: 1
Year Installed: Not reported
Tank Capacity: 00010000
Tank Used for: PRODUCT
Type of Fuel: Not reported
Container Construction Thickness: 0000250
Leak Detection: Stock Inventor

Map ID
Direction
Distance
Elevation

MAP FINDINGS

Site

Database(s)

EDR ID Number
EPA ID Number

99625 (Continued)

U001561206

Tank Num: 002
Container Num: 2
Year Installed: Not reported
Tank Capacity: 00010000
Tank Used for: PRODUCT
Type of Fuel: Not reported
Container Construction Thickness: 0000250
Leak Detection: Stock Inventor

Tank Num: 003
Container Num: 3
Year Installed: Not reported
Tank Capacity: 00010000
Tank Used for: PRODUCT
Type of Fuel: Not reported
Container Construction Thickness: 0000250
Leak Detection: Stock Inventor

Tank Num: 004
Container Num: 4
Year Installed: Not reported
Tank Capacity: 00010000
Tank Used for: PRODUCT
Type of Fuel: Not reported
Container Construction Thickness: 0000250
Leak Detection: Stock Inventor

Tank Num: 005
Container Num: 5
Year Installed: Not reported
Tank Capacity: 00001000
Tank Used for: WASTE
Type of Fuel: Not reported
Container Construction Thickness: 0000250
Leak Detection: Stock Inventor

A9
WSW
< 1/8
0.002 mi.
8 ft.

1416 N WILCOX AVE
LOS ANGELES, CA
Site 9 of 17 in cluster A

UST U004299841
N/A

Relative:
Lower
Actual:
347 ft.

LOS ANGELES UST:
Name: Not reported
Address: 1416 N WILCOX AVE
City, State, Zip: LOS ANGELES, CA
Facility ID: Not reported
Last Run Date: 01/01/1900
Status: HISTORICAL

MAP FINDINGS

| | | | |
|--|------|-------------|--------------------------------|
| Map ID Direction Distance Elevation | Site | Database(s) | EDR ID Number EPA ID Number |
|--|------|-------------|--------------------------------|

A10
NW
< 1/8
0.003 mi.
18 ft.

PLAIN RAP PRESS
1428 N WILCOX AVE
LOS ANGELES, CA 90028

Site 10 of 17 in cluster A

HAZMAT
S123545101
N/A

| | | |
|------------------|-----------------|-----------------------|
| Relative: | LOS ANGELES HM: | |
| Higher | Name: | PLAIN RAP PRESS |
| | Address: | 1428 N WILCOX AVE |
| Actual: | City,State,Zip: | LOS ANGELES, CA 90028 |
| 350 ft. | Facility ID: | FA0010852 |
| | Last Run Date: | 06/01/2019 |
| | Status: | INACTIVE |

B11
North
< 1/8
0.012 mi.
62 ft.

HOLLYWOOD MERCEDES BENZ
6465 SUNSET BLVD
HOLLYWOOD, CA 90028

Site 1 of 3 in cluster B

RCRA-SQG
HIST UST
FINDS
ECHO
HAZNET

1000293840
CAD981689003

| | | |
|------------------|-------------------------------|--|
| Relative: | RCRA-SQG: | |
| Higher | Date form received by agency: | 1996-09-01 00:00:00.0 |
| | Facility name: | HOLLYWOOD MERCEDES BENZ |
| Actual: | Facility address: | 6465 SUNSET BLVD |
| 356 ft. | | HOLLYWOOD, CA 90028 |
| | EPA ID: | CAD981689003 |
| | Mailing address: | SUNSET BLVD |
| | | HOLLYWOOD, CA 90028 |
| | Contact: | Not reported |
| | Contact address: | Not reported |
| | | Not reported |
| | Contact country: | US |
| | Contact telephone: | Not reported |
| | Contact email: | Not reported |
| | EPA Region: | 09 |
| | Classification: | Small Small Quantity Generator |
| | Description: | Handler: generates more than 100 and less than 1000 kg of hazardous waste during any calendar month and accumulates less than 6000 kg of hazardous waste at any time; or generates 100 kg or less of hazardous waste during any calendar month, and accumulates more than 1000 kg of hazardous waste at any time |

Owner/Operator Summary:

| | |
|---------------------------|------------------------|
| Owner/operator name: | BNA INC |
| Owner/operator address: | NOT REQUIRED |
| | NOT REQUIRED, ME 99999 |
| Owner/operator country: | Not reported |
| Owner/operator telephone: | 415-555-1212 |
| Owner/operator email: | Not reported |
| Owner/operator fax: | Not reported |
| Owner/operator extension: | Not reported |
| Legal status: | Private |
| Owner/Operator Type: | Owner |
| Owner/Op start date: | Not reported |
| Owner/Op end date: | Not reported |

| | |
|-------------------------|------------------------|
| Owner/operator name: | NOT REQUIRED |
| Owner/operator address: | NOT REQUIRED |
| | NOT REQUIRED, ME 99999 |

Map ID
Direction
Distance
Elevation

MAP FINDINGS

Site

Database(s)

EDR ID Number
EPA ID Number

HOLLYWOOD MERCEDES BENZ (Continued)

1000293840

Owner/operator country: Not reported
Owner/operator telephone: 415-555-1212
Owner/operator email: Not reported
Owner/operator fax: Not reported
Owner/operator extension: Not reported
Legal status: Private
Owner/Operator Type: Operator
Owner/Op start date: Not reported
Owner/Op end date: Not reported

Handler Activities Summary:

U.S. importer of hazardous waste: No
Mixed waste (haz. and radioactive): No
Recycler of hazardous waste: No
Transporter of hazardous waste: No
Treater, storer or disposer of HW: No
Underground injection activity: No
On-site burner exemption: No
Furnace exemption: No
Used oil fuel burner: No
Used oil processor: No
User oil refiner: No
Used oil fuel marketer to burner: No
Used oil Specification marketer: No
Used oil transfer facility: No
Used oil transporter: No

Violation Status: No violations found

HIST UST:

Name: MERCEDES BENZ HOLLYWOOD INC
Address: 6465 SUNSET BLVD
City,State,Zip: HOLLYWOOD, CA 90028
File Number: 000280BE
URL: <http://geotracker.waterboards.ca.gov/ustpdfs/pdf/000280BE.pdf>
Region: Not reported
Facility ID: Not reported
Facility Type: Not reported
Other Type: Not reported
Contact Name: Not reported
Telephone: Not reported
Owner Name: Not reported
Owner Address: Not reported
Owner City,St,Zip: Not reported
Total Tanks: Not reported

Tank Num: Not reported
Container Num: Not reported
Year Installed: Not reported
Tank Capacity: Not reported
Tank Used for: Not reported
Type of Fuel: Not reported
Container Construction Thickness: Not reported
Leak Detection: Not reported

Map ID
Direction
Distance
Elevation

MAP FINDINGS

Site

Database(s)

EDR ID Number
EPA ID Number

HOLLYWOOD MERCEDES BENZ (Continued)

1000293840

Click here for Geo Tracker PDF:

FINDS:

Registry ID: 110002753529

Environmental Interest/Information System

RCRAInfo is a national information system that supports the Resource Conservation and Recovery Act (RCRA) program through the tracking of events and activities related to facilities that generate, transport, and treat, store, or dispose of hazardous waste. RCRAInfo allows RCRA program staff to track the notification, permit, compliance, and corrective action activities required under RCRA.

[Click this hyperlink](#) while viewing on your computer to access additional FINDS: detail in the EDR Site Report.

ECHO:

Envid: 1000293840
Registry ID: 110002753529
DFR URL: <http://echo.epa.gov/detailed-facility-report?fid=110002753529>

HAZNET:

Name: HOLLYWOOD MERCEDES BENZ
Address: 6465 SUNSET BLVD
City,State,Zip: HOLLYWOOD, CA 900280000
Year: 1995
GEPaid: CAD981689003
Contact: UNDELIVERABLE PER SURVEY
Telephone: --
Mailing Name: Not reported
Mailing Address: 6465 SUNSET BLVD
Mailing City,St,Zip: HOLLYWOOD, CA 900280000
Gen County: Los Angeles
TSD EPA ID: CAD093459485
TSD County: Fresno
Tons: 0.0288
CA Waste Code: 214-Unspecified solvent mixture
Method: H01-Transfer Station
Facility County: Los Angeles

Name: HOLLYWOOD MERCEDES BENZ
Address: 6465 SUNSET BLVD
City,State,Zip: HOLLYWOOD, CA 900280000
Year: 1988
GEPaid: CAD981689003
Contact: UNDELIVERABLE PER SURVEY
Telephone: --
Mailing Name: Not reported
Mailing Address: 6465 SUNSET BLVD
Mailing City,St,Zip: HOLLYWOOD, CA 900280000
Gen County: Los Angeles
TSD EPA ID: CAT000613893
TSD County: Los Angeles
Tons: 0.072

Map ID
Direction
Distance
Elevation

MAP FINDINGS

Site

Database(s)

EDR ID Number
EPA ID Number

HOLLYWOOD MERCEDES BENZ (Continued)

1000293840

CA Waste Code: 212-Oxygenated solvents (acetone, butanol, ethyl acetate, etc.)
Method: R01-Recycler
Facility County: Los Angeles

Name: HOLLYWOOD MERCEDES BENZ
Address: 6465 SUNSET BLVD
City,State,Zip: HOLLYWOOD, CA 900280000
Year: 1988
GEPaid: CAD981689003
Contact: UNDELIVERABLE PER SURVEY
Telephone: --

Mailing Name: Not reported
Mailing Address: 6465 SUNSET BLVD
Mailing City,St,Zip: HOLLYWOOD, CA 900280000
Gen County: Los Angeles
TSD EPA ID: CAD042245001
TSD County: Los Angeles
Tons: 0.216

CA Waste Code: 212-Oxygenated solvents (acetone, butanol, ethyl acetate, etc.)
Method: R01-Recycler
Facility County: Los Angeles

Name: HOLLYWOOD MERCEDES BENZ
Address: 6465 SUNSET BLVD
City,State,Zip: HOLLYWOOD, CA 900280000
Year: 1987
GEPaid: CAD981689003
Contact: UNDELIVERABLE PER SURVEY
Telephone: --

Mailing Name: Not reported
Mailing Address: 6465 SUNSET BLVD
Mailing City,St,Zip: HOLLYWOOD, CA 900280000
Gen County: Los Angeles
TSD EPA ID: CAD042245001
TSD County: Los Angeles
Tons: 0.324

CA Waste Code: 212-Oxygenated solvents (acetone, butanol, ethyl acetate, etc.)
Method: R01-Recycler
Facility County: Los Angeles

B12
North
< 1/8
0.012 mi.
62 ft.

6465 SUNSET BLVD
LOS ANGELES, CA
Site 2 of 3 in cluster B

UST U004303813
N/A

Relative:
Higher
Actual:
356 ft.

LOS ANGELES UST:
Name: Not reported
Address: 6465 SUNSET BLVD
City,State,Zip: LOS ANGELES, CA
Facility ID: Not reported
Last Run Date: 01/01/1900
Status: HISTORICAL

Map ID
Direction
Distance
Elevation

MAP FINDINGS

Site

Database(s)

EDR ID Number
EPA ID Number

A13
SW
< 1/8
0.016 mi.
83 ft.

LA JUVENILE BUILDING
1401 N WILCOX AVE
HOLLYWOOD, CA 90028
Site 11 of 17 in cluster A

RCRA-SQG 1000265742
FINDS CAD981989296
ECHO

Relative:
Lower
Actual:
341 ft.

RCRA-SQG:
Date form received by agency: 1987-03-25 00:00:00.0
Facility name: LA JUVENILE BUILDING
Facility address: 1401 N WILCOX AVE
HOLLYWOOD, CA 90028
EPA ID: CAD981989296
Mailing address: 200 N MAIN RM EIGHTH HUNDREDCH
LOS ANGELES, CA 90012
Contact: ENVIRONMENTAL MANAGER
Contact address: 1401 N WILCOX AVE
HOLLYWOOD, CA 90028
Contact country: US
Contact telephone: 213-485-7527
Contact email: Not reported
EPA Region: 09
Classification: Small Small Quantity Generator
Description: Handler: generates more than 100 and less than 1000 kg of hazardous waste during any calendar month and accumulates less than 6000 kg of hazardous waste at any time; or generates 100 kg or less of hazardous waste during any calendar month, and accumulates more than 1000 kg of hazardous waste at any time

Owner/Operator Summary:
Owner/operator name: NOT REQUIRED
Owner/operator address: NOT REQUIRED
NOT REQUIRED, ME 99999
Owner/operator country: Not reported
Owner/operator telephone: 415-555-1212
Owner/operator email: Not reported
Owner/operator fax: Not reported
Owner/operator extension: Not reported
Legal status: Municipal
Owner/Operator Type: Operator
Owner/Op start date: Not reported
Owner/Op end date: Not reported

Owner/operator name: CITY OF LOS ANGELES
Owner/operator address: NOT REQUIRED
NOT REQUIRED, ME 99999
Owner/operator country: Not reported
Owner/operator telephone: 415-555-1212
Owner/operator email: Not reported
Owner/operator fax: Not reported
Owner/operator extension: Not reported
Legal status: Municipal
Owner/Operator Type: Owner
Owner/Op start date: Not reported
Owner/Op end date: Not reported

Handler Activities Summary:
U.S. importer of hazardous waste: No
Mixed waste (haz. and radioactive): No

Map ID
Direction
Distance
Elevation

MAP FINDINGS

Site

Database(s)

EDR ID Number
EPA ID Number

LA JUVENILE BUILDING (Continued)

1000265742

Recycler of hazardous waste: No
Transporter of hazardous waste: No
Treater, storer or disposer of HW: No
Underground injection activity: No
On-site burner exemption: No
Furnace exemption: No
Used oil fuel burner: No
Used oil processor: No
User oil refiner: No
Used oil fuel marketer to burner: No
Used oil Specification marketer: No
Used oil transfer facility: No
Used oil transporter: No

Violation Status: No violations found

FINDS:

Registry ID: 110002767836

Environmental Interest/Information System

RCRAInfo is a national information system that supports the Resource Conservation and Recovery Act (RCRA) program through the tracking of events and activities related to facilities that generate, transport, and treat, store, or dispose of hazardous waste. RCRAInfo allows RCRA program staff to track the notification, permit, compliance, and corrective action activities required under RCRA.

[Click this hyperlink](#) while viewing on your computer to access additional FINDS: detail in the EDR Site Report.

ECHO:

Envid: 1000265742
Registry ID: 110002767836
DFR URL: <http://echo.epa.gov/detailed-facility-report?fid=110002767836>

**A14
SW
< 1/8
0.016 mi.
83 ft.**

**CITY OF LA - GENERAL SERVICES
1401 N WILCOX AVE
LOS ANGELES, CA 90028**

**UST U004307121
N/A**

Site 12 of 17 in cluster A

**Relative:
Lower
Actual:
341 ft.**

LOS ANGELES UST:

Name: CITY OF LA - GENERAL SERVICES
Address: 1401 N WILCOX AVE
City,State,Zip: LOS ANGELES, CA 90028
Facility ID: FA0029672
Last Run Date: 06/03/2019
Status: INACTIVE

MAP FINDINGS

Map ID
Direction
Distance
Elevation

Site

Database(s)

EDR ID Number
EPA ID Number

A15 HOLLYWOOD DIV. VEHICLE MAINT.
SW 1401 WILCOX AVE
< 1/8 LOS ANGELES, CA 90028
0.016 mi.
83 ft. Site 13 of 17 in cluster A

UST U003781263
N/A

Relative: UST:
Lower Name: HOLLYWOOD DIV. VEHICLE MAINT.
Address: 1401 WILCOX AVE
Actual: City,State,Zip: LOS ANGELES, CA 90028
341 ft. Facility ID: 24939
Permitting Agency: LOS ANGELES, CITY OF
Latitude: 34.0976004
Longitude: -118.3297923

A16 HOLLYWOOD DIV. VEHICLE MAINT./GENERAL SERVICES CIT
SW 1401 N WILCOX AVE
< 1/8 LOS ANGELES, CA 90028
0.016 mi.
83 ft. Site 14 of 17 in cluster A

SWEEPS UST S106927341
N/A

Relative: SWEEPS UST:
Lower Name: HOLLYWOOD DIV. VEHICLE MAINT./GENERAL SERVICES CITY OF LA
Actual: Address: 1401 N WILCOX AVE
341 ft. City: LOS ANGELES
Status: Active
Comp Number: 8161
Number: 4
Board Of Equalization: Not reported
Referral Date: 06-16-93
Action Date: 06-16-93
Created Date: 04-10-93
Owner Tank Id: Not reported
SWRCB Tank Id: Not reported
Tank Status: Not reported
Capacity: Not reported
Active Date: Not reported
Tank Use: Not reported
STG: Not reported
Content: Not reported
Number Of Tanks: Not reported

C17
SSE 1414 COLE PLACE
< 1/8 HOLLYWOOD, CA
0.018 mi.
97 ft. Site 1 of 5 in cluster C

UST U004299834
N/A

Relative: LOS ANGELES UST:
Lower Name: Not reported
Actual: Address: 1414 COLE PLACE
341 ft. City,State,Zip: HOLLYWOOD, CA
Facility ID: Not reported
Last Run Date: 01/01/1900
Status: HISTORICAL

Map ID
Direction
Distance
Elevation

MAP FINDINGS

Site

Database(s)

EDR ID Number
EPA ID Number

A18
NW
< 1/8
0.024 mi.
125 ft.

GRAPHICS HILLSIDE
6464 W SUNSET BLVD SUITE 940
LOS ANGELES, CA 90028

Site 15 of 17 in cluster A

RCRA-SQG 1000347186
FINDS CAD981974058
ECHO

Relative:
Higher

RCRA-SQG:

Actual:
351 ft.

Date form received by agency: 1987-05-07 00:00:00.0
Facility name: GRAPHICS HILLSIDE
Facility address: 6464 W SUNSET BLVD SUITE 940
LOS ANGELES, CA 90028
EPA ID: CAD981974058
Contact: ENVIRONMENTAL MANAGER
Contact address: 6464 W SUNSET BLVD SUITE 940
LOS ANGELES, CA 90028
Contact country: US
Contact telephone: 213-469-1269
Contact email: Not reported
EPA Region: 09
Classification: Small Small Quantity Generator
Description: Handler: generates more than 100 and less than 1000 kg of hazardous waste during any calendar month and accumulates less than 6000 kg of hazardous waste at any time; or generates 100 kg or less of hazardous waste during any calendar month, and accumulates more than 1000 kg of hazardous waste at any time

Owner/Operator Summary:

Owner/operator name: STAN D ELRICH
Owner/operator address: NOT REQUIRED
NOT REQUIRED, ME 99999
Owner/operator country: Not reported
Owner/operator telephone: 415-555-1212
Owner/operator email: Not reported
Owner/operator fax: Not reported
Owner/operator extension: Not reported
Legal status: Private
Owner/Operator Type: Owner
Owner/Op start date: Not reported
Owner/Op end date: Not reported

Owner/operator name: NOT REQUIRED
Owner/operator address: NOT REQUIRED
NOT REQUIRED, ME 99999
Owner/operator country: Not reported
Owner/operator telephone: 415-555-1212
Owner/operator email: Not reported
Owner/operator fax: Not reported
Owner/operator extension: Not reported
Legal status: Private
Owner/Operator Type: Operator
Owner/Op start date: Not reported
Owner/Op end date: Not reported

Handler Activities Summary:

U.S. importer of hazardous waste: No
Mixed waste (haz. and radioactive): No
Recycler of hazardous waste: No
Transporter of hazardous waste: No

Map ID
 Direction
 Distance
 Elevation

MAP FINDINGS

Site

Database(s)

EDR ID Number
 EPA ID Number

GRAPHICS HILLSIDE (Continued)

1000347186

Treater, storer or disposer of HW: No
 Underground injection activity: No
 On-site burner exemption: No
 Furnace exemption: No
 Used oil fuel burner: No
 Used oil processor: No
 User oil refiner: No
 Used oil fuel marketer to burner: No
 Used oil Specification marketer: No
 Used oil transfer facility: No
 Used oil transporter: No

Violation Status: No violations found

FINDS:

Registry ID: 110002761342

Environmental Interest/Information System

RCRAInfo is a national information system that supports the Resource Conservation and Recovery Act (RCRA) program through the tracking of events and activities related to facilities that generate, transport, and treat, store, or dispose of hazardous waste. RCRAInfo allows RCRA program staff to track the notification, permit, compliance, and corrective action activities required under RCRA.

[Click this hyperlink](#) while viewing on your computer to access additional FINDS: detail in the EDR Site Report.

ECHO:

Envid: 1000347186
 Registry ID: 110002761342
 DFR URL: <http://echo.epa.gov/detailed-facility-report?fid=110002761342>

**A19
 NE
 < 1/8
 0.027 mi.
 140 ft.**

**SUNSET TOWER LLC
 6430 W SUNSET BLVD
 LOS ANGELES, CA 90028**

**HAZMAT S112990014
 CERS N/A**

Site 16 of 17 in cluster A

**Relative:
 Higher**

LOS ANGELES HM:

**Actual:
 352 ft.**

Name: SUNSET TOWER LLC
 Address: 6430 W SUNSET BLVD
 City,State,Zip: LOS ANGELES, CA 90028
 Facility ID: FA0003985
 Last Run Date: 06/01/2019
 Status: ACTIVE

CERS:

Name: SUNSET TOWER, LLC
 Address: 6430 W SUNSET BLVD
 City,State,Zip: LOS ANGELES, CA 90028
 Site ID: 13412
 CERS ID: 10242241
 CERS Description: Chemical Storage Facilities

Map ID
Direction
Distance
Elevation

MAP FINDINGS

Site

Database(s)

EDR ID Number
EPA ID Number

SUNSET TOWER LLC (Continued)

S112990014

Violations:

Site ID: 13412
Site Name: SUNSET TOWER, LLC
Violation Date: 03-28-2019
Citation: HSC 6.95 25508(a)(1) - California Health and Safety Code, Chapter 6.95, Section(s) 25508(a)(1)
Violation Description: Failure to establish and electronically submit an adequate emergency response plan and procedures for a release or threatened release of a hazardous material.
Violation Notes: Returned to compliance on 06/03/2019. Review, update and resubmit the Emergency Response/Contingency Plan and Employee Training Plan in CERS with all the required information. Ensure the phone numbers for the local CUPA (213) 978-3680, Regional Water Quality Control Board (213) 576-6600, and nearest hospital facility are inputted correctly. You can download the most current CONTINGENCY PLAN form as well as CONTINGENCY PLAN INSTRUCTIONS in the Hazardous Materials Business Plan Section (HMBP) using the following link <https://www.lafd.org/fire-prevention/cupa/documents-forms>
Violation Division: Los Angeles City Fire Department
Violation Program: HMRRP
Violation Source: CERS

Site ID: 13412
Site Name: SUNSET TOWER, LLC
Violation Date: 04-26-2016
Citation: HSC 6.95 25505(a)(4) - California Health and Safety Code, Chapter 6.95, Section(s) 25505(a)(4)
Violation Description: Failure to provide initial and annual training to all employees in safety procedures in the event of a release or threatened release of a hazardous material or failure to document and maintain training records for a minimum of three years.
Violation Notes: Returned to compliance on 06/03/2019.
Violation Division: Los Angeles City Fire Department
Violation Program: HMRRP
Violation Source: CERS

Site ID: 13412
Site Name: SUNSET TOWER, LLC
Violation Date: 04-26-2016
Citation: HSC 6.95 25505.1 - California Health and Safety Code, Chapter 6.95, Section(s) 25505.1
Violation Description: Failure to provide a copy of the business plan to the owner or the owner's agent within five working days after receiving a request for a copy from the owner or the owner's agent.
Violation Notes: Returned to compliance on 06/03/2019.
Violation Division: Los Angeles City Fire Department
Violation Program: HMRRP
Violation Source: CERS

Site ID: 13412
Site Name: SUNSET TOWER, LLC
Violation Date: 04-26-2016
Citation: HSC 6.95 25505.1 - California Health and Safety Code, Chapter 6.95, Section(s) 25505.1
Violation Description: Failure to notify property owner in writing that the business is subject to the business plan program and has complied with its provisions.

Map ID
Direction
Distance
Elevation

MAP FINDINGS

Site

Database(s)

EDR ID Number
EPA ID Number

SUNSET TOWER LLC (Continued)

S112990014

Violation Notes: Returned to compliance on 06/03/2019.
Violation Division: Los Angeles City Fire Department
Violation Program: HMRRP
Violation Source: CERS

Site ID: 13412
Site Name: SUNSET TOWER, LLC
Violation Date: 04-26-2016
Citation: HSC 6.95 25508(a)(1) - California Health and Safety Code, Chapter 6.95, Section(s) 25508(a)(1)
Violation Description: Failure to establish and electronically submit an adequate training program in safety procedures in the event of a release or threatened release of a hazardous material.

Violation Notes: Returned to compliance on 06/03/2019.
Violation Division: Los Angeles City Fire Department
Violation Program: HMRRP
Violation Source: CERS

Site ID: 13412
Site Name: SUNSET TOWER, LLC
Violation Date: 04-26-2016
Citation: HSC 6.95 25508.1(f) - California Health and Safety Code, Chapter 6.95, Section(s) 25508.1(f)
Violation Description: Failure to electronically update the business plan within 30 days of a substantial change.

Violation Notes: Returned to compliance on 06/03/2019.
Violation Division: Los Angeles City Fire Department
Violation Program: HMRRP
Violation Source: CERS

Site ID: 13412
Site Name: SUNSET TOWER, LLC
Violation Date: 04-26-2016
Citation: HSC 6.95 25507 - California Health and Safety Code, Chapter 6.95, Section(s) 25507
Violation Description: Failure to adequately establish and implement a business plan when storing/handling a hazardous material at or above reportable quantities.

Violation Notes: Returned to compliance on 06/03/2019.
Violation Division: Los Angeles City Fire Department
Violation Program: HMRRP
Violation Source: CERS

Site ID: 13412
Site Name: SUNSET TOWER, LLC
Violation Date: 04-26-2016
Citation: HSC 6.95 25508(a)(1) - California Health and Safety Code, Chapter 6.95, Section(s) 25508(a)(1)
Violation Description: Failure to establish and electronically submit an adequate emergency response plan and procedures for a release or threatened release of a hazardous material.

Violation Notes: Returned to compliance on 06/03/2019.
Violation Division: Los Angeles City Fire Department
Violation Program: HMRRP
Violation Source: CERS

Site ID: 13412

Map ID
Direction
Distance
Elevation

MAP FINDINGS

Site

Database(s)

EDR ID Number
EPA ID Number

SUNSET TOWER LLC (Continued)

S112990014

Site Name: SUNSET TOWER, LLC
Violation Date: 04-26-2016
Citation: HSC 6.95 25508(d) - California Health and Safety Code, Chapter 6.95, Section(s) 25508(d)
Violation Description: Failure to complete and/or electronically submit a business plan when storing/handling a hazardous material at or above reportable quantities.
Violation Notes: Returned to compliance on 06/03/2019. OBSERVATION: A business plan has not been received by the CUPA. The facility was previously sent a notice/request from the CUPA for the submittal of a business plan by 5/26/16. CORRECTIVE ACTION: Submit the business plan electronically in the California Environmental Reporting System (CERS) and implement immediately.
Violation Division: Los Angeles City Fire Department
Violation Program: HMRRP
Violation Source: CERS

Site ID: 13412
Site Name: SUNSET TOWER, LLC
Violation Date: 04-26-2016
Citation: HSC 6.95 25508.2 - California Health and Safety Code, Chapter 6.95, Section(s) 25508.2
Violation Description: Failure to annually review and electronically certify that the business plan is complete, accurate, and up-to-date.
Violation Notes: Returned to compliance on 06/03/2019.
Violation Division: Los Angeles City Fire Department
Violation Program: HMRRP
Violation Source: CERS

Site ID: 13412
Site Name: SUNSET TOWER, LLC
Violation Date: 04-26-2016
Citation: 19 CCR 6.95 25508(a)(1) - California Code of Regulations, Title 19, Chapter 6.95, Section(s) 25508(a)(1)
Violation Description: Failure to complete and electronically submit the Business Activities Page and/or Business Owner Operator Identification Page.
Violation Notes: Returned to compliance on 06/03/2019.
Violation Division: Los Angeles City Fire Department
Violation Program: HMRRP
Violation Source: CERS

Site ID: 13412
Site Name: SUNSET TOWER, LLC
Violation Date: 04-26-2016
Citation: HSC 6.95 25508(a)(1) - California Health and Safety Code, Chapter 6.95, Section(s) 25508(a)(1)
Violation Description: Failure to complete and electronically submit a site map with all required content.
Violation Notes: Returned to compliance on 06/03/2019.
Violation Division: Los Angeles City Fire Department
Violation Program: HMRRP
Violation Source: CERS

Site ID: 13412
Site Name: SUNSET TOWER, LLC
Violation Date: 04-26-2016
Citation: HSC 6.95 25508(d) - California Health and Safety Code, Chapter 6.95,

Map ID
Direction
Distance
Elevation

MAP FINDINGS

Site

Database(s)

EDR ID Number
EPA ID Number

SUNSET TOWER LLC (Continued)

S112990014

Section(s) 25508(d)
Violation Description: Failure to complete and/or electronically submit a business plan when storing/handling a hazardous material at or above reportable quantities.
Violation Notes: Returned to compliance on 06/03/2019. OBSERVATION: A business plan has not been received by the CUPA. The facility was previously sent a notice/request from the CUPA for the submittal of a business plan by 5/26/16. CORRECTIVE ACTION: Submit the business plan electronically in the California Environmental Reporting System (CERS) and implement immediately.
Violation Division: Los Angeles City Fire Department
Violation Program: HMRRP
Violation Source: CERS

Site ID: 13412
Site Name: SUNSET TOWER, LLC
Violation Date: 04-26-2016
Citation: HSC 6.95 25508(a)(1) - California Health and Safety Code, Chapter 6.95, Section(s) 25508(a)(1)

Violation Description: Failure to complete and electronically submit hazardous material inventory information for all reportable hazardous materials on site at or above reportable quantities.
Violation Notes: Returned to compliance on 06/03/2019.
Violation Division: Los Angeles City Fire Department
Violation Program: HMRRP
Violation Source: CERS

Site ID: 13412
Site Name: SUNSET TOWER, LLC
Violation Date: 04-26-2016
Citation: HSC 6.95 25508.1(a)-(e) - California Health and Safety Code, Chapter 6.95, Section(s) 25508.1(a)-(e)

Violation Description: Failure to electronically update business plan within 30 days of any one of the following events: A 100 percent or more increase in the quantity of a previously disclosed material. Any handling of a previously undisclosed hazardous materials at or above reportable quantities. A change of business address, business ownership, or business name.
Violation Notes: Returned to compliance on 06/03/2019.
Violation Division: Los Angeles City Fire Department
Violation Program: HMRRP
Violation Source: CERS

Evaluation:
Eval General Type: Compliance Evaluation Inspection
Eval Date: 03-28-2019
Violations Found: No
Eval Type: Routine done by local agency
Eval Notes: Consent to enter, inspect and take photographs was given by: Deron Micketti The Business Activities, Owner/Operator Identification, Hazardous Materials Inventory, Site Map, Emergency Response/Contingency Plan and Employee Training Plan sections were reviewed in CERS and field verified. Review and correct any violations indicated previously in this report, on or before the COMPLY BY date associated with each violation. NOTE: The LAMC, Sections (L.A.M.C. SECTION 57.105.1.4; 57.120.3; 57.121.2 and 57.121.2.1.) requires businesses that store, use or handle hazardous materials in the City

Map ID
Direction
Distance
Elevation

MAP FINDINGS

Site

Database(s)

EDR ID Number
EPA ID Number

SUNSET TOWER LLC (Continued)

S112990014

of Los Angeles to obtain a Consolidated Permit from the Los Angeles Fire Department CUPA **** Annual submission of a Hazardous Materials Business Plan into CERS is required between January 1 and March 1 of every year. Please remember that any change in inventory of greater than 100 percent will require new submission within 30 days of that change. As a reminder, you must complete [Truncated]

Eval Division: Los Angeles City Fire Department
Eval Program: HMRRP
Eval Source: CERS

Eval General Type: Compliance Evaluation Inspection
Eval Date: 03-28-2019
Violations Found: Yes
Eval Type: Routine done by local agency
Eval Notes:

Consent to enter, inspect and take photographs was given by: Deron Micketti The Business Activities, Owner/Operator Identification, Hazardous Materials Inventory, Site Map, Emergency Response/Contingency Plan and Employee Training Plan sections were reviewed in CERS and field verified. Review and correct any violations indicated previously in this report, on or before the COMPLY BY date associated with each violation. NOTE: The LAMC, Sections (L.A.M.C. SECTION 57.105.1.4; 57.120.3; 57.121.2 and 57.121.2.1.) requires businesses that store, use or handle hazardous materials in the City of Los Angeles to obtain a Consolidated Permit from the Los Angeles Fire Department CUPA **** Annual submission of a Hazardous Materials Business Plan into CERS is required between January 1 and March 1 of every year. Please remember that any change in inventory of greater than 100 percent will require new submission within 30 days of that change. As a reminder, you must complete [Truncated]

Eval Division: Los Angeles City Fire Department
Eval Program: HMRRP
Eval Source: CERS

Eval General Type: Compliance Evaluation Inspection
Eval Date: 04-26-2016
Violations Found: Yes
Eval Type: Routine done by local agency
Eval Notes:

On site for routine hazardous materials and business emergency plan inspection. Consent to enter and inspect was given by Frank Gaugler - Property Manager. Contact Information: fgaugler@tishmanspeyer.com Observed the facility and inspected hazardous materials storage. Annual employee safety training records were not maintained. Facility has also not electronically disclosed the onsite hazardous materials inventory or submitted a business emergency plan in California Environmental Reporting System (CERS). Please go to <https://cersbusiness2.calepa.ca.gov> to complete a chemical inventory disclosure and business emergency plan. The facility is responsible for identifying all hazardous materials, to include hazardous wastes, which are above disclosure thresholds. If there is a change in the type or amount of chemicals that are maintained on site, please submit revised documents (electronically) within 30 days of the change.

Eval Division: Los Angeles City Fire Department
Eval Program: HMRRP
Eval Source: CERS

Eval General Type: Compliance Evaluation Inspection
Eval Date: 04-26-2016

Map ID
Direction
Distance
Elevation

MAP FINDINGS

Site

Database(s)

EDR ID Number
EPA ID Number

SUNSET TOWER LLC (Continued)

S112990014

Violations Found: Yes
Eval Type: Routine done by local agency
Eval Notes: On site for routine hazardous materials and business emergency plan inspection. Consent to enter and inspect was given by Frank Gaugler, Property Manager. Contact Information: fgaugler@tishmanspeyer.com
Observed the facility and inspected hazardous materials storage. Annual employee safety training records were not maintained. Facility has also not electronically disclosed the onsite hazardous materials inventory or submitted a business emergency plan in California Environmental Reporting System (CERS). Please go to <https://cersbusiness2.calepa.ca.gov> to complete a chemical inventory disclosure and business emergency plan. The facility is responsible for identifying all hazardous materials, to include hazardous wastes, which are above disclosure thresholds. If there is a change in the type or amount of chemicals that are maintained on site, please submit revised documents (electronically) within 30 days of the change.
Eval Division: Los Angeles City Fire Department
Eval Program: HMRRP
Eval Source: CERS
Eval General Type: Other/Unknown
Eval Date: 06-03-2019
Violations Found: No
Eval Type: Other, not routine, done by local agency
Eval Notes: ALL VIOLATIONS CORRECTED.
Eval Division: Los Angeles City Fire Department
Eval Program: HMRRP
Eval Source: CERS

Coordinates:
Site ID: 13412
Facility Name: SUNSET TOWER, LLC
Env Int Type Code: HMBP
Program ID: 10242241
Coord Name: Not reported
Ref Point Type Desc: Center of a facility or station.
Latitude: 34.097660
Longitude: -118.329920

Affiliation:
Affiliation Type Desc: Facility Mailing Address
Entity Name: Mailing Address
Entity Title: Not reported
Affiliation Address: 6430 W. Sunset Blvd., Suite 415
Affiliation City: Los Angeles
Affiliation State: CA
Affiliation Country: Not reported
Affiliation Zip: 90028
Affiliation Phone: Not reported
Affiliation Type Desc: Operator
Entity Name: Tishman Speyer Properties, L.P.
Entity Title: Not reported
Affiliation Address: Not reported
Affiliation City: Not reported
Affiliation State: Not reported

Map ID
Direction
Distance
Elevation

MAP FINDINGS

Site

Database(s)

EDR ID Number
EPA ID Number

SUNSET TOWER LLC (Continued)

S112990014

Affiliation Country: Not reported
Affiliation Zip: Not reported
Affiliation Phone: (323) 464-4558

Affiliation Type Desc: Document Preparer
Entity Name: Frank Gaugler
Entity Title: Not reported
Affiliation Address: Not reported
Affiliation City: Not reported
Affiliation State: Not reported
Affiliation Country: Not reported
Affiliation Zip: Not reported
Affiliation Phone: Not reported

Affiliation Type Desc: CUPA District
Entity Name: Los Angeles City Fire Department
Entity Title: Not reported
Affiliation Address: 200 North Main Street, Room 1780
Affiliation City: Los Angeles
Affiliation State: CA
Affiliation Country: Not reported
Affiliation Zip: 90012
Affiliation Phone: (213) 978-3680

Affiliation Type Desc: Parent Corporation
Entity Name: SUNSET TOWER, LLC
Entity Title: Not reported
Affiliation Address: Not reported
Affiliation City: Not reported
Affiliation State: Not reported
Affiliation Country: Not reported
Affiliation Zip: Not reported
Affiliation Phone: Not reported

Affiliation Type Desc: Environmental Contact
Entity Name: Deron Micketti
Entity Title: Not reported
Affiliation Address: 6430 W SUNSET BLVD
Affiliation City: LOS ANGELES
Affiliation State: CA
Affiliation Country: Not reported
Affiliation Zip: 90028
Affiliation Phone: Not reported

Affiliation Type Desc: Identification Signer
Entity Name: Frank Gaugler
Entity Title: Property Manager
Affiliation Address: Not reported
Affiliation City: Not reported
Affiliation State: Not reported
Affiliation Country: Not reported
Affiliation Zip: Not reported
Affiliation Phone: Not reported

Affiliation Type Desc: Legal Owner
Entity Name: Sunset Tower LLC
Entity Title: Not reported

Map ID
Direction
Distance
Elevation

MAP FINDINGS

Site

Database(s)

EDR ID Number
EPA ID Number

SUNSET TOWER LLC (Continued)

S112990014

Affiliation Address: 6430 W SUNSET BLVD
Affiliation City: LOS ANGELES
Affiliation State: CA
Affiliation Country: United States
Affiliation Zip: 90028
Affiliation Phone: (323) 464-4558

Affiliation Type Desc: Property Owner
Entity Name: Sunset Tower, LLC
Entity Title: Not reported
Affiliation Address: 6430 Sunset Blvd., Suite 415
Affiliation City: Los Angeles
Affiliation State: CA
Affiliation Country: United States
Affiliation Zip: 90028
Affiliation Phone: (323) 464-4558

**A20
NE
< 1/8
0.027 mi.
140 ft.**

**CNN AMERICA INC/TURNER BROADCASTING SYS
6430 W SUNSET BLVD
LOS ANGELES, CA 90028**

**CERS TANKS S124438784
CERS N/A**

Site 17 of 17 in cluster A

**Relative:
Higher**

CERS TANKS:
Name: CNN AMERICA INC/TURNER BROADCASTING SYS
Address: 6430 W SUNSET BLVD
City,State,Zip: LOS ANGELES, CA 90028
Site ID: 523947
CERS ID: 10805308
CERS Description: Aboveground Petroleum Storage

**Actual:
352 ft.**

CERS:
Name: CNN AMERICA INC/TURNER BROADCASTING SYS
Address: 6430 W SUNSET BLVD
City,State,Zip: LOS ANGELES, CA 90028
Site ID: 523947
CERS ID: 10805308
CERS Description: Chemical Storage Facilities

Coordinates:
Site ID: 523947
Facility Name: CNN America Inc/Turner Broadcasting Sys
Env Int Type Code: APSA
Program ID: 10805308
Coord Name: Not reported
Ref Point Type Desc: Center of a facility or station.
Latitude: 34.097660
Longitude: -118.329920

Affiliation:
Affiliation Type Desc: Parent Corporation
Entity Name: CNN America Inc/Turner Broadcasting Sys
Entity Title: Not reported
Affiliation Address: Not reported
Affiliation City: Not reported
Affiliation State: Not reported

Map ID
Direction
Distance
Elevation

MAP FINDINGS

Site

Database(s)

EDR ID Number
EPA ID Number

CNN AMERICA INC/TURNER BROADCASTING SYS (Continued)

S124438784

Affiliation Country: Not reported
Affiliation Zip: Not reported
Affiliation Phone: Not reported

Affiliation Type Desc: CUPA District
Entity Name: Los Angeles City Fire Department
Entity Title: Not reported
Affiliation Address: 200 North Main Street, Room 1780
Affiliation City: Los Angeles
Affiliation State: CA
Affiliation Country: Not reported
Affiliation Zip: 90012
Affiliation Phone: (213) 978-3680

**D21
SW
< 1/8
0.027 mi.
142 ft.**

**CITY OF LOS ANGELES
1414 N HUDSON AVE
LOS ANGELES, CA 90028**

Site 1 of 3 in cluster D

**CERS HAZ WASTE
SWEEPS UST
CERS TANKS
CA FID UST
HAZMAT
CERS**

**S101585433
N/A**

**Relative:
Lower**

CERS HAZ WASTE:

Name: LAPD - HOLLYWOOD POLICE MOTOR TRANS
Address: 1414 N HUDSON AVE
City,State,Zip: LOS ANGELES, CA 90028
Site ID: 129688
CERS ID: 10240912
CERS Description: Hazardous Waste Generator

**Actual:
342 ft.**

SWEEPS UST:

Name: CITY OF LOS ANGELES
Address: 1414 N HUDSON AVE
City: LOS ANGELES
Status: Active
Comp Number: 4393
Number: 4
Board Of Equalization: Not reported
Referral Date: 01-08-93
Action Date: 01-08-93
Created Date: 02-29-88
Owner Tank Id: Not reported
SWRCB Tank Id: Not reported
Tank Status: Not reported
Capacity: Not reported
Active Date: Not reported
Tank Use: Not reported
STG: Not reported
Content: Not reported
Number Of Tanks: Not reported

CERS TANKS:

Name: LAPD - HOLLYWOOD POLICE MOTOR TRANS
Address: 1414 N HUDSON AVE
City,State,Zip: LOS ANGELES, CA 90028
Site ID: 129688
CERS ID: 10240912

Map ID
Direction
Distance
Elevation

MAP FINDINGS

Site

Database(s)

EDR ID Number
EPA ID Number

CITY OF LOS ANGELES (Continued)

S101585433

CERS Description: Underground Storage Tank

CA FID UST:

Facility ID: 19023505
Regulated By: UTNKA
Regulated ID: Not reported
Cortese Code: Not reported
SIC Code: Not reported
Facility Phone: 2134852357
Mail To: Not reported
Mailing Address: 200 N MAIN ST
Mailing Address 2: Not reported
Mailing City,St,Zip: LOS ANGELES 900280000
Contact: Not reported
Contact Phone: Not reported
DUNs Number: Not reported
NPDES Number: Not reported
EPA ID: Not reported
Comments: Not reported
Status: Active

LOS ANGELES HM:

Name: LAPD - HOLLYWOOD POLICE MOTOR TRANS
Address: 1414 N HUDSON AVE
City,State,Zip: LOS ANGELES, CA 90028
Facility ID: FA0002222
Last Run Date: 06/01/2019
Status: ACTIVE

CERS:

Name: LAPD - HOLLYWOOD POLICE MOTOR TRANS
Address: 1414 N HUDSON AVE
City,State,Zip: LOS ANGELES, CA 90028
Site ID: 129688
CERS ID: 10240912
CERS Description: Chemical Storage Facilities

Violations:

Site ID: 129688
Site Name: LAPD - HOLLYWOOD POLICE MOTOR TRANS
Violation Date: 02-05-2019
Citation: 23 CCR 16 2641(j) - California Code of Regulations, Title 23, Chapter 16, Section(s) 2641(j)
Violation Description: Failure of the leak detection equipment to be installed, calibrated, operated, and/or maintained properly.
Violation Notes: Returned to compliance on 02/05/2019. OBSERVATION: Owner/Operator did not properly install, calibrate, operate and/or maintain leak detection equipment. UDC 1/2 & 3/4 had splices in wire outside junction box. UDC 1/2 sensor wire was long enough to reuse. UDC 3/4 sensor was replaced under like for like permit. CORRECTIVE ACTION: Corrected on site, during inspection.
Violation Division: Los Angeles City Fire Department
Violation Program: UST
Violation Source: CERS
Site ID: 129688

Map ID
Direction
Distance
Elevation

MAP FINDINGS

Site

Database(s)

EDR ID Number
EPA ID Number

CITY OF LOS ANGELES (Continued)

S101585433

Site Name: LAPD - HOLLYWOOD POLICE MOTOR TRANS
Violation Date: 02-02-2017
Citation: HSC 6.75 25299.30-25299.34 - California Health and Safety Code, Chapter 6.75, Section(s) 25299.30-25299.34
Violation Description: Failure to submit and maintain complete and current Certification of Financial Responsibility or other mechanism of financial assurance.
Violation Notes: Returned to compliance on 02/05/2018. Observation: Insurance submitted is from 1/8/ 2016. Needs to be updated annually. Update in CERS and in UST book. Corrective action: Submit updated Insurance plan for 2017. Update both CFO letter and Insurance in CERS and UST book.
Violation Division: Los Angeles City Fire Department
Violation Program: UST
Violation Source: CERS

Site ID: 129688
Site Name: LAPD - HOLLYWOOD POLICE MOTOR TRANS
Violation Date: 02-05-2018
Citation: HSC 6.7 25284, 25286 - California Health and Safety Code, Chapter 6.7, Section(s) 25284, 25286
Violation Description: Failure to submit a complete and accurate application for a permit to operate a UST, or for renewal of the permit.
Violation Notes: Returned to compliance on 06/13/2018. OBSERVATION: UST tank information is not current in CERS. Any change of information must be updated in CERS within 30 days of the change. CORRECTIVE ACTION: Immediately update the required information in CERS and submit for review by the CUPA.
Violation Division: Los Angeles City Fire Department
Violation Program: UST
Violation Source: CERS

Site ID: 129688
Site Name: LAPD - HOLLYWOOD POLICE MOTOR TRANS
Violation Date: 02-02-2017
Citation: HSC 6.7 25284 - California Health and Safety Code, Chapter 6.7, Section(s) 25284
Violation Description: Failure to obtain a valid permit to operate from the CUPA.
Violation Notes: Returned to compliance on 02/05/2018. Observation:No valid CUPA permit onsite. Corrective Action: obtain and post valid CUPA permit.
Violation Division: Los Angeles City Fire Department
Violation Program: UST
Violation Source: CERS

Site ID: 129688
Site Name: LAPD - HOLLYWOOD POLICE MOTOR TRANS
Violation Date: 02-05-2018
Citation: HSC 6.95 25508.1(a)-(f) - California Health and Safety Code, Chapter 6.95, Section(s) 25508.1(a)-(f)
Violation Description: Failure to electronically update business plan within 30 days of any one of the following events: A 100 percent or more increase in the quantity of a previously disclosed material. Any handling of a previously undisclosed hazardous materials at or above reportable quantities. A change of business address, business ownership, or business name. A substantial change in the handler's operations that requires modification to any portion of the business plan.
Violation Notes: OBSERVATION: The business failed to update business plan within 30 days when one of the following occurs: a 100 percent or more increase in the quantity of a previously disclosed material; any handling of a

Map ID
Direction
Distance
Elevation

MAP FINDINGS

Site

Database(s)

EDR ID Number
EPA ID Number

CITY OF LOS ANGELES (Continued)

S101585433

previously undisclosed hazardous material; a change of business address, business ownership, or business name; or a substantial change in the handler's operations that requires modification to any portion of the business plan. CORRECTIVE ACTION: Update all submittal elements effected by the change(s) and electronically submit the update within 30 days.

Violation Division: Los Angeles City Fire Department
Violation Program: HMRRP
Violation Source: CERS

Site ID: 129688
Site Name: LAPD - HOLLYWOOD POLICE MOTOR TRANS
Violation Date: 02-05-2019
Citation: HSC 6.7 25284, 25286 - California Health and Safety Code, Chapter 6.7, Section(s) 25284, 25286

Violation Description: Failure to submit a complete and accurate application for a permit to operate a UST, or for renewal of the permit.

Violation Notes: OBSERVATION: UST tank information is not current in CERS. Update Tank 1 (east) & Tank 2 (west) & Tank 3(Waste oil): All have fill tube shut off devices/flappers(show NO Fill tube shut off devices/flappers), & all have No A/V Alarm(shows A/V Alarm). Any change of information must be updated in CERS within 30 days of the change. CORRECTIVE ACTION: Immediately update the required information in CERS and submit for review by the CUPA.

Violation Division: Los Angeles City Fire Department
Violation Program: UST
Violation Source: CERS

Site ID: 129688
Site Name: LAPD - HOLLYWOOD POLICE MOTOR TRANS
Violation Date: 04-16-2019
Citation: HSC 6.7 25284, 25286 - California Health and Safety Code, Chapter 6.7, Section(s) 25284, 25286

Violation Description: Failure to submit a complete and accurate application for a permit to operate a UST, or for renewal of the permit.

Violation Notes: OBSERVATION: UST tank information is not current in CERS. Update all tanks: Other Tank Monitoring; Other Monitoring - NO(shows YES), Specify Other Monitoring - LEAVE BLANK(shows 208 in Fill Sump), Comments & Additional Information - Fill Sumps monitored by 208 sensors(shows BLANK). Update tanks 1 & 2 (87 East & West): UDC Monitoring Stops Flow of Product @ Dispensers - NO(shows YES). Tank 3(Waste Oil): MLLD Manufacturer - LEAVE BLANK(shows VMI) & MLLD Model # - LEAVE BLANK(shows 99 LD-2000). Any change of information must be updated in CERS within 30 days of the change. CORRECTIVE ACTION: Immediately update the required information in CERS and submit for review by the CUPA.

Violation Division: Los Angeles City Fire Department
Violation Program: UST
Violation Source: CERS

Site ID: 129688
Site Name: LAPD - HOLLYWOOD POLICE MOTOR TRANS
Violation Date: 02-05-2018
Citation: HSC 6.95 25508(a)(1) - California Health and Safety Code, Chapter 6.95, Section(s) 25508(a)(1)

Violation Description: Failure to complete and electronically submit a site map with all required content.

Map ID
Direction
Distance
Elevation

MAP FINDINGS

Site

Database(s)

EDR ID Number
EPA ID Number

CITY OF LOS ANGELES (Continued)

S101585433

Violation Notes: OBSERVATION: The business failed to complete and electronically submit a site map with all required content. Update site map with location of all reported chemicals. CORRECTIVE ACTION: Complete and electronically submit a site map with all required content.

Violation Division: Los Angeles City Fire Department
Violation Program: HMRRP
Violation Source: CERS

Site ID: 129688
Site Name: LAPD - HOLLYWOOD POLICE MOTOR TRANS
Violation Date: 02-02-2017
Citation: 23 CCR 16 2632(d)(1)(C), 2641(h), 2711(a)(8) - California Code of Regulations, Title 23, Chapter 16, Section(s) 2632(d)(1)(C), 2641(h), 2711(a)(8)

Violation Description: Failure to submit or update a plot plan.
Violation Notes: Returned to compliance on 02/05/2018. Observation: CERS lists the following incorrectly: 1. Overfill protection audible/visual...not at this loaction 2. Tank monitoring lists 420 and 208 sensor. Tank monitoring is 420 sensor only. 208 is for piping/fill sump and vent box. 3. Update Certificate of financial responsibility and provide proof of insurance.

Violation Division: Los Angeles City Fire Department
Violation Program: UST
Violation Source: CERS

Site ID: 129688
Site Name: LAPD - HOLLYWOOD POLICE MOTOR TRANS
Violation Date: 02-05-2019
Citation: 23 CCR 16 2712 - California Code of Regulations, Title 23, Chapter 16, Section(s) 2712

Violation Description: Failure to comply with any of the applicable requirements of the permit issued for the operation of the UST system.

Violation Notes: Not reported
Violation Division: Los Angeles City Fire Department
Violation Program: UST
Violation Source: CERS

Site ID: 129688
Site Name: LAPD - HOLLYWOOD POLICE MOTOR TRANS
Violation Date: 02-05-2019
Citation: HSC 6.7 25299(a)(9) - California Health and Safety Code, Chapter 6.7, Section(s) 25299(a)(9)

Violation Description: Leak detection equipment disabled or tampered with in a manner that would prevent the monitoring system from detecting and/or alerting the owner/operator of a leak.

Violation Notes: Returned to compliance on 02/05/2019. OBSERVATION: The vent sump sensor was raised approximately 6 inches off the lowest point of the sump and not located to detect a leak at the earliest opportunity. Monitoring equipment shall be maintained to be able to detect a leak at the earliest possible opportunity. Corrected during inspection. CORRECTIVE ACTION: Ensure that all sensors are located at the lowest point of the sump.

Violation Division: Los Angeles City Fire Department
Violation Program: UST
Violation Source: CERS

Site ID: 129688

Map ID
Direction
Distance
Elevation

MAP FINDINGS

Site

Database(s)

EDR ID Number
EPA ID Number

CITY OF LOS ANGELES (Continued)

S101585433

Site Name: LAPD - HOLLYWOOD POLICE MOTOR TRANS
Violation Date: 02-05-2019
Citation: 23 CCR 16 2712(b)(1)(G) - California Code of Regulations, Title 23, Chapter 16, Section(s) 2712(b)(1)(G)
Violation Description: Failure to comply with one or more of the following overfill prevention equipment requirements: Alert the transfer operator when the tank is 90 percent full by restricting the flow into the tank or triggering an audible and visual alarm; or Restrict delivery of flow to the tank at least 30 minutes before the tank overfills, provided the restriction occurs when the tank is filled to no more than 95 percent of capacity; and activate an audible alarm at least five minutes before the tank overfills; or Provide positive shut-off of flow to the tank when the tank is filled to no more than 95 percent of capacity; or Provide positive shut-off of flow to the tank so that none of the fittings located on the top of the tank are exposed to product due to overfilling. Install/retrofit overfill prevention equipment that does not use flow restrictors on vent piping to meet overfill prevention equipment requirements when the overfill prevention equipment is installed, repaired, or replaced on and after October 1, 2018. For USTs installed before October 1, 2018, perform an inspection by October 13, 2018 and every 36 months thereafter. For USTs installed on and after October 1, 2018, perform an inspection at installation and every 36 months thereafter. Inspected within 30 days after a repair to the overfill prevention equipment. Inspected using an applicable manufacturer guidelines, industry codes, engineering standards, or a method approved by a professional engineer. Inspected by a certified UST service technician. Maintain records of overfill prevention equipment inspection for 36 months.
Violation Notes: Returned to compliance on 04/19/2019. OBSERVATION: Owner/Operator failed to meet one or more of the requirements applicable to overfill prevention equipment. Failure to test overfill prevention by 10/13/18. CORRECTIVE ACTION: Maintain overfill prevention system to comply with the deficiencies noted above. Submit verification. Test results to be reviewed by LAFD upon submittal.
Violation Division: Los Angeles City Fire Department
Violation Program: UST
Violation Source: CERS
Site ID: 129688
Site Name: LAPD - HOLLYWOOD POLICE MOTOR TRANS
Violation Date: 02-05-2018
Citation: 23 CCR 16 2715(i) - California Code of Regulations, Title 23, Chapter 16, Section(s) 2715(i)
Violation Description: Failure to have a properly qualified service technician test leak detection equipment as required every 12 months (vapor, pressure, hydrostatic (VPH) system, sensors, line-leak detectors (LLD), automatic tank gauge (ATG), etc.).
Violation Notes: Returned to compliance on 02/05/2018. OBSERVATION: Annual monitoring system certification and/or leak detector testing, were last performed on 2/2/18 and was completed on 2/5/18, 3 days past due. These tests are required once every 12 months. CORRECTIVE ACTION: Ensure that annual monitor certification is performed by 2/2.
Violation Division: Los Angeles City Fire Department
Violation Program: UST
Violation Source: CERS
Site ID: 129688

Map ID
Direction
Distance
Elevation

MAP FINDINGS

Site

Database(s)

EDR ID Number
EPA ID Number

CITY OF LOS ANGELES (Continued)

S101585433

Site Name: LAPD - HOLLYWOOD POLICE MOTOR TRANS
Violation Date: 12-02-2015
Citation: HSC 6.75 25299.30-25299.34 - California Health and Safety Code, Chapter 6.75, Section(s) 25299.30-25299.34
Violation Description: Failure to submit and maintain complete and current Certification of Financial Responsibility or other mechanism of financial assurance.
Violation Notes: Returned to compliance on 07/11/2016. OBSERVATION: Financial responsibility documents have not been submitted to the CUPA. Current financial responsibility documents are required to be submitted annually. CORRECTIVE ACTION: Complete and submit a copy of the financial responsibility by [date, 30 days from now]. Please submit updated financial responsibility.
Violation Division: Los Angeles City Fire Department
Violation Program: UST
Violation Source: CERS

Site ID: 129688
Site Name: LAPD - HOLLYWOOD POLICE MOTOR TRANS
Violation Date: 04-16-2019
Citation: 23 CCR 16 2712(b)(1)(G) - California Code of Regulations, Title 23, Chapter 16, Section(s) 2712(b)(1)(G)
Violation Description: Failure to comply with one or more of the following overfill prevention equipment requirements: Alert the transfer operator when the tank is 90 percent full by restricting the flow into the tank or triggering an audible and visual alarm; or Restrict delivery of flow to the tank at least 30 minutes before the tank overfills, provided the restriction occurs when the tank is filled to no more than 95 percent of capacity; and activate an audible alarm at least five minutes before the tank overfills; or Provide positive shut-off of flow to the tank when the tank is filled to no more than 95 percent of capacity; or Provide positive shut-off of flow to the tank so that none of the fittings located on the top of the tank are exposed to product due to overfilling. Install/retrofit overfill prevention equipment that does not use flow restrictors on vent piping to meet overfill prevention equipment requirements when the overfill prevention equipment is installed, repaired, or replaced on and after October 1, 2018. For USTs installed before October 1, 2018, perform an inspection by October 13, 2018 and every 36 months thereafter. For USTs installed on and after October 1, 2018, perform an inspection at installation and every 36 months thereafter. Inspected within 30 days after a repair to the overfill prevention equipment. Inspected using an applicable manufacturer guidelines, industry codes, engineering standards, or a method approved by a professional engineer. Inspected by a certified UST service technician. Maintain records of overfill prevention equipment inspection for 36 months.
Violation Notes: Returned to compliance on 04/19/2019. OBSERVATION: Owner/Operator failed to meet one or more of the requirements applicable to overfill prevention equipment. Failure to test overfill prevention by 10/13/18. Attempted to test 2/5/19, but technician was unable to remove drop tubes. CORRECTIVE ACTION: Maintain overfill prevention system to comply with the deficiencies noted above by testing Overfill Prevention Equipment. Submit verification. Test results to be reviewed by LAFD upon submittal. Ensure that all test procedures and tank charts are submitted with results.
Violation Division: Los Angeles City Fire Department
Violation Program: UST
Violation Source: CERS

Map ID
Direction
Distance
Elevation

MAP FINDINGS

Site

Database(s)

EDR ID Number
EPA ID Number

CITY OF LOS ANGELES (Continued)

S101585433

Evaluation:

Eval General Type: Compliance Evaluation Inspection
Eval Date: 02-02-2017
Violations Found: Yes
Eval Type: Routine done by local agency
Eval Notes: Inspector Craig LAFD, on site this date to conduct routine inspection of underground storage tank. Consent to enter, inspect and take photographs was given on this date by Rami Davidyan, West Bureau Supervisor Monitoring system certification (was/was not) conducted at this time. Monitoring certification was performed by Clean Fuels Richard Blankenbiller Tester provided the following certifications: Richard Blankenbiller ICC: 990648 EXP: 1/11/2018 VR: #A20929 EXP: 9/27/17 VMI: #3041 EXP: 3/27/2018 The UST monitoring panel showed all functions normal. The monitoring set up and alarm history were provided for review. The sumps and UDCs were opened for inspection and the sensors were observed positioned to detect a leak at the earliest opportunity. The spill buckets were also visually inspected. The Monitoring Plan was compared to the equipment onsite. The operation of the UST system was compared to the conditions of the operating permit. Property Owner: [Truncated]
Eval Division: Los Angeles City Fire Department
Eval Program: UST
Eval Source: CERS

Eval General Type: Compliance Evaluation Inspection
Eval Date: 02-05-2018
Violations Found: Yes
Eval Type: Routine done by local agency
Eval Notes: Inspector Shane Bystrom, LAFD, onsite this date to conduct routine inspection of underground storage tank. Consent to enter, inspect and take photographs was given on this date by Steve Mercado, West Division Supervisor. Monitoring system certification was conducted at this time. Monitoring certification was performed by Richard Blankenbiller, Clean Fuels. Tester provided the following certifications: ICC: 5012767. EXP: 12/15/2019 VR: #A20929 EXP: 9/14/2019 VMI: #3041 EXP: 3/27/2018 OMNTEC: 120517TA EXP: 12/05/2019 The UST monitoring panel showed all functions normal. The monitoring set up and alarm history were provided for review. The sumps and UDCs were opened for inspection and the sensors were observed positioned to detect a leak at the earliest opportunity. The spill buckets were also visually inspected. The Monitoring Plan was compared to the equipment onsite. The operation of the UST system was compared to the conditions of the operating [Truncated]
Eval Division: Los Angeles City Fire Department
Eval Program: UST
Eval Source: CERS

Eval General Type: Compliance Evaluation Inspection
Eval Date: 02-05-2018
Violations Found: Yes
Eval Type: Routine done by local agency
Eval Notes: On site for routine hazardous materials and business emergency plan inspection. Consent to enter and inspect was given by Steve Mercado, Supervisor West Division. Permit posted Observed the facility and inspected hazardous materials storage. ATF Dexron II - 220 gallons Synthetic Oil - 55 gallons Gas - 16K gallons New Oil - 110 gallons Grease - 55 gallons Soap - 55 gallons Oxygen - 281 ft^3 Waste Oil - 1K

Map ID
Direction
Distance
Elevation

MAP FINDINGS

Site

Database(s)

EDR ID Number
EPA ID Number

CITY OF LOS ANGELES (Continued)

S101585433

gallons Acetylene - 330 ft³ Waste Solids - 800 pounds Waste Liquids - 30 gallons Annual employee safety training records were maintained. The facility is responsible for identifying all hazardous materials, to include hazardous wastes, which are above disclosure thresholds. If there is a change in the type or amount of chemicals that are maintained on site, please submit revised documents (electronically) within 30 days of the change. Document review in CERS and field verification this date identified the following: 1. OBSERVATION: The business [Truncated]

Eval Division: Los Angeles City Fire Department
Eval Program: HMRRP
Eval Source: CERS

Eval General Type: Compliance Evaluation Inspection
Eval Date: 02-05-2019
Violations Found: Yes
Eval Type: Routine done by local agency
Eval Notes: Inspector Shane Bystrom LAFD, onsite this date to conduct routine inspection of underground storage tank. Consent to enter, inspect and take photographs was given on this date by Otto Tharp, Automotive Supervisor. Monitoring system certification was conducted at this time. Monitoring certification was performed by Richard Blankenbiller, Clean Fuels Inc.. Tester provided the following certifications: ICC: 5012767. EXP: 12/15/2019 VR: #A20929 EXP: 9/14/2019 VMI: #3041 EXP: 3/27/2020 OMNTEC: 120517TA EXP: 12/05/2019 The UST monitoring panel showed all functions normal. The monitoring set up and alarm history were provided for review. The sumps and UDCs were opened for inspection and the sensors were observed positioned to detect a leak at the earliest opportunity. The spill buckets were also visually inspected. The Monitoring Plan was compared to the equipment onsite. The operation of the UST system was compared to the conditions of the operating [Truncated]

Eval Division: Los Angeles City Fire Department
Eval Program: UST
Eval Source: CERS

Eval General Type: Other/Unknown
Eval Date: 02-21-2017
Violations Found: No
Eval Type: Other, not routine, done by local agency
Eval Notes: Inspector Craig reviewed results for both 1414 N Hudson and 1401 Wilcox. Both sites maintain separate UST binders and are separate locations however are tested together. Both are LAPD facilities 1 block apart.

Eval Division: Los Angeles City Fire Department
Eval Program: UST
Eval Source: CERS

Eval General Type: Compliance Evaluation Inspection
Eval Date: 02-28-2019
Violations Found: No
Eval Type: Routine done by local agency
Eval Notes: Steven Mercado, Automotive Supervisor West Bureau Office
Eval Division: Los Angeles County Fire Department
Eval Program: HW
Eval Source: CERS

Map ID
Direction
Distance
Elevation

MAP FINDINGS

Site

Database(s)

EDR ID Number
EPA ID Number

CITY OF LOS ANGELES (Continued)

S101585433

Eval General Type: Compliance Evaluation Inspection
Eval Date: 03-06-2017
Violations Found: No
Eval Type: Routine done by local agency
Eval Notes: Reports previously attached.
Eval Division: Los Angeles City Fire Department
Eval Program: UST
Eval Source: CERS

Eval General Type: Other/Unknown
Eval Date: 04-16-2019
Violations Found: No
Eval Type: Other, not routine, done by local agency
Eval Notes: 2/5/19 results rejected for the following reasons: 1414 Hudson MC - missing signature 1414 Hudson OP - incomplete test(unable to remove drop tubes to test), missing signature, Tank chart submitted was for 96" diameter tank(~6K gallons). Site has 2- 8K gallon tanks 1414 Hudson SB - missing signature Please resubmit with the above corrections.
Eval Division: Los Angeles City Fire Department
Eval Program: UST
Eval Source: CERS

Eval General Type: Other/Unknown
Eval Date: 04-16-2019
Violations Found: Yes
Eval Type: Other, not routine, done by local agency
Eval Notes: Inspector Bystrom reviewed 3/7/19 CERS UST submittal, not accepted because info is incorrect. 2/5/19 CERS violations corrected, however new corrections to be made, have been observed. 2/5/19 Overfill Prevention Equipment Inspection not completed due to failure to remove Drop tubes. Also make sure that tank charts are submitted with Overfill Prevention Test results. Emailed NOV to:joshua.muncie@lacity.org
Eval Division: Los Angeles City Fire Department
Eval Program: UST
Eval Source: CERS

Eval General Type: Other/Unknown
Eval Date: 04-19-2019
Violations Found: No
Eval Type: Other, not routine, done by local agency
Eval Notes: 2/5/19 results accepted for the following reasons: 1414 Hudson SB, with no failures - has signature. PEI docs attached separately. MC corrections not received in 4/18/19 email. Received 2/5/19 MC corrections on 4/19/19 - has signature. 3/19/19 Overfill Prevention Equipment Test Results, with no failures - has signature, Tank charts submitted was for 96" diameter tank(~8K gallons). PEI docs attached separately.
Eval Division: Los Angeles City Fire Department
Eval Program: UST
Eval Source: CERS

Eval General Type: Other/Unknown
Eval Date: 06-13-2018
Violations Found: No
Eval Type: Other, not routine, done by local agency

Map ID
Direction
Distance
Elevation

MAP FINDINGS

Site

Database(s)

EDR ID Number
EPA ID Number

CITY OF LOS ANGELES (Continued)

S101585433

Eval Notes: Reviewed and accepted CERS submitted 4/17/18. Corrected outstanding violations

Eval Division: Los Angeles City Fire Department
Eval Program: UST
Eval Source: CERS

Eval General Type: Compliance Evaluation Inspection
Eval Date: 09-17-2015
Violations Found: No
Eval Type: Routine done by local agency
Eval Notes: Partial inspection conducted with Sean Sullivan.
Eval Division: Los Angeles City Fire Department
Eval Program: UST
Eval Source: CERS

Eval General Type: Compliance Evaluation Inspection
Eval Date: 12-02-2015
Violations Found: No
Eval Type: Routine done by local agency
Eval Notes: Inspection conducted with Rami Davidyan, Acting Supervisor and Greg Field, Supervisor.
Eval Division: Los Angeles City Fire Department
Eval Program: HMRRP
Eval Source: CERS

Eval General Type: Compliance Evaluation Inspection
Eval Date: 12-02-2015
Violations Found: Yes
Eval Type: Routine done by local agency
Eval Notes: Inspection conducted with Rami Davidyan, Acting Supervisor and Greg Field, Supervisor. Please submit updated financial responsibility.
*NOTE: Information submitted for tank at another location. In CERS TANK #4 is not located at 1414 N Hudson Ave, it's located across the street at LAPD 1358 N Wilcox .
Eval Division: Los Angeles City Fire Department
Eval Program: UST
Eval Source: CERS

Coordinates:
Site ID: 129688
Facility Name: LAPD - HOLLYWOOD POLICE MOTOR TRANS
Env Int Type Code: HWG
Program ID: 10240912
Coord Name: Not reported
Ref Point Type Desc: Center of a facility or station.
Latitude: 34.096590
Longitude: -118.331520

Affiliation:
Affiliation Type Desc: Environmental Contact
Entity Name: DIRK AUBUCHON
Entity Title: Not reported
Affiliation Address: 555 Ramiez Street
Affiliation City: Los Angeles
Affiliation State: CA
Affiliation Country: Not reported

Map ID
Direction
Distance
Elevation

MAP FINDINGS

Site

Database(s)

EDR ID Number
EPA ID Number

CITY OF LOS ANGELES (Continued)

S101585433

Affiliation Zip: 90012
Affiliation Phone: Not reported

Affiliation Type Desc: CUPA District
Entity Name: Los Angeles City Fire Department
Entity Title: Not reported
Affiliation Address: 200 North Main Street, Room 1780
Affiliation City: Los Angeles
Affiliation State: CA
Affiliation Country: Not reported
Affiliation Zip: 90012
Affiliation Phone: (213) 978-3680

Affiliation Type Desc: Facility Mailing Address
Entity Name: Mailing Address
Entity Title: Not reported
Affiliation Address: 260 S. Main Street
Affiliation City: Los Angeles
Affiliation State: CA
Affiliation Country: Not reported
Affiliation Zip: 90012
Affiliation Phone: Not reported

Affiliation Type Desc: Identification Signer
Entity Name: GEORGE YAMANAKA
Entity Title: DIR OF POLICE TRANSPORTATION
Affiliation Address: Not reported
Affiliation City: Not reported
Affiliation State: Not reported
Affiliation Country: Not reported
Affiliation Zip: Not reported
Affiliation Phone: Not reported

Affiliation Type Desc: Legal Owner
Entity Name: CITY OF LA - LAPD
Entity Title: Not reported
Affiliation Address: 260 S. Main Street
Affiliation City: Los Angeles
Affiliation State: CA
Affiliation Country: United States
Affiliation Zip: 90012
Affiliation Phone: (213) 486-1020

Affiliation Type Desc: Parent Corporation
Entity Name: Los Angeles Police Department, Motor Transport Division
Entity Title: Not reported
Affiliation Address: Not reported
Affiliation City: Not reported
Affiliation State: Not reported
Affiliation Country: Not reported
Affiliation Zip: Not reported
Affiliation Phone: Not reported

Affiliation Type Desc: UST Permit Applicant
Entity Name: GEORGE YAMANAKA
Entity Title: DIR. OF POLICE TRANSPORTATION
Affiliation Address: Not reported

Map ID
Direction
Distance
Elevation

MAP FINDINGS

Site

Database(s)

EDR ID Number
EPA ID Number

CITY OF LOS ANGELES (Continued)

S101585433

Affiliation City: Not reported
Affiliation State: Not reported
Affiliation Country: Not reported
Affiliation Zip: Not reported
Affiliation Phone: (213) 486-1020

Affiliation Type Desc: UST Tank Owner
Entity Name: CITY OF LA - LAPD
Entity Title: Not reported
Affiliation Address: 260 S. Main Street
Affiliation City: Los Angeles
Affiliation State: CA
Affiliation Country: United States
Affiliation Zip: 90012
Affiliation Phone: (213) 486-1020

Affiliation Type Desc: Property Owner
Entity Name: Los Angeles Police Department - MTD
Entity Title: Not reported
Affiliation Address: 260 S. Main Street
Affiliation City: Los Angeles
Affiliation State: CA
Affiliation Country: United States
Affiliation Zip: 90012
Affiliation Phone: (213) 486-1020

Affiliation Type Desc: UST Tank Operator
Entity Name: Los Angeles Police Department - MTD
Entity Title: Not reported
Affiliation Address: 260 S. Main Street
Affiliation City: Los Angeles
Affiliation State: CA
Affiliation Country: United States
Affiliation Zip: 90012
Affiliation Phone: (213) 486-1020

Affiliation Type Desc: Document Preparer
Entity Name: Margarite Baghdanian
Entity Title: Not reported
Affiliation Address: Not reported
Affiliation City: Not reported
Affiliation State: Not reported
Affiliation Country: Not reported
Affiliation Zip: Not reported
Affiliation Phone: Not reported

Affiliation Type Desc: Operator
Entity Name: Los Angeles Police Department - Hollywood Garage
Entity Title: Not reported
Affiliation Address: Not reported
Affiliation City: Not reported
Affiliation State: Not reported
Affiliation Country: Not reported
Affiliation Zip: Not reported
Affiliation Phone: (213) 486-1020

Affiliation Type Desc: UST Property Owner Name

Map ID
Direction
Distance
Elevation

MAP FINDINGS

Site

Database(s)

EDR ID Number
EPA ID Number

CITY OF LOS ANGELES (Continued)

S101585433

Entity Name: CITY OF LA - LAPD
Entity Title: Not reported
Affiliation Address: 260 S. Main Street
Affiliation City: Los Angeles
Affiliation State: CA
Affiliation Country: United States
Affiliation Zip: 90012
Affiliation Phone: (213) 486-1020

D22
SW
< 1/8
0.027 mi.
142 ft.

LA HOLLYWOOD POLICE STATION GARAGE
1414 N HUDSON AVE
LOS ANGELES, CA 90028
Site 2 of 3 in cluster D

RCRA-SQG 1000243401
CAD981988637

Relative:
Lower
Actual:
342 ft.

RCRA-SQG:
Date form received by agency: 1987-03-25 00:00:00.0
Facility name: LA HOLLYWOOD POLICE STATION GARAGE
Facility address: 1414 N HUDSON AVE
LOS ANGELES, CA 90028
EPA ID: CAD981988637
Mailing address: 200 N MAIN RM EIGHTH HUNDREDCH
LOS ANGELES, CA 90012
Contact: ENVIRONMENTAL MANAGER
Contact address: 1414 N HUDSON AVE
HOLLYWOOD, CA 90004
Contact country: US
Contact telephone: 213-485-7527
Contact email: Not reported
EPA Region: 09
Classification: Small Small Quantity Generator
Description: Handler: generates more than 100 and less than 1000 kg of hazardous waste during any calendar month and accumulates less than 6000 kg of hazardous waste at any time; or generates 100 kg or less of hazardous waste during any calendar month, and accumulates more than 1000 kg of hazardous waste at any time

Owner/Operator Summary:
Owner/operator name: NOT REQUIRED
Owner/operator address: NOT REQUIRED
NOT REQUIRED, ME 99999
Owner/operator country: Not reported
Owner/operator telephone: 415-555-1212
Owner/operator email: Not reported
Owner/operator fax: Not reported
Owner/operator extension: Not reported
Legal status: Municipal
Owner/Operator Type: Operator
Owner/Op start date: Not reported
Owner/Op end date: Not reported
Owner/operator name: CITY OF LOS ANGELES
Owner/operator address: NOT REQUIRED
NOT REQUIRED, ME 99999
Owner/operator country: Not reported
Owner/operator telephone: 415-555-1212

Map ID
Direction
Distance
Elevation

MAP FINDINGS

Site

Database(s)

EDR ID Number
EPA ID Number

LA HOLLYWOOD POLICE STATION GARAGE (Continued)

1000243401

Owner/operator email: Not reported
Owner/operator fax: Not reported
Owner/operator extension: Not reported
Legal status: Municipal
Owner/Operator Type: Owner
Owner/Op start date: Not reported
Owner/Op end date: Not reported

Handler Activities Summary:

U.S. importer of hazardous waste: No
Mixed waste (haz. and radioactive): No
Recycler of hazardous waste: No
Transporter of hazardous waste: No
Treater, storer or disposer of HW: No
Underground injection activity: No
On-site burner exemption: No
Furnace exemption: No
Used oil fuel burner: No
Used oil processor: No
User oil refiner: No
Used oil fuel marketer to burner: No
Used oil Specification marketer: No
Used oil transfer facility: No
Used oil transporter: No

Violation Status: No violations found

D23
SW
< 1/8
0.027 mi.
142 ft.

LAPD - HOLLYWOOD GARAGE
1414 N HUDSON AVE
LOS ANGELES, CA 90028
Site 3 of 3 in cluster D

UST U004263656
N/A

Relative:
Lower
Actual:
342 ft.

UST:
Name: LAPD - HOLLYWOOD GARAGE
Address: 1414 N HUDSON AVE
City,State,Zip: LOS ANGELES, CA 90028
Facility ID: FA0002222
Permitting Agency: Los Angeles City Fire Department
Latitude: 34.09659
Longitude: -118.33152

LOS ANGELES UST:

Name: LAPD - HOLLYWOOD POLICE MOTOR TRANS
Address: 1414 N HUDSON AVE
City,State,Zip: LOS ANGELES, CA 90028
Facility ID: FA0002222
Last Run Date: 06/01/2019
Status: ACTIVE

Map ID
Direction
Distance
Elevation

MAP FINDINGS

Site

Database(s)

EDR ID Number
EPA ID Number

C24
SE
< 1/8
0.030 mi.
159 ft.

1415 N CAHUENGA BLVD
HOLLYWOOD, CA

Site 2 of 5 in cluster C

UST **U004299837**
N/A

Relative:
Lower

LOS ANGELES UST:

Name: Not reported
Address: 1415 N CAHUENGA BLVD
City,State,Zip: HOLLYWOOD, CA
Facility ID: Not reported
Last Run Date: 01/01/1900
Status: HISTORICAL

Actual:
341 ft.

C25
ESE
< 1/8
0.037 mi.
197 ft.

STEPANS AUTOMOTIVE
1425 N CAHUENGA BLVD
HOLLYWOOD, CA 90028

Site 3 of 5 in cluster C

HAZNET **S123548718**
HAZMAT **N/A**

Relative:
Lower

HAZNET:

Name: STEPANS AUTOMOTIVE
Address: 1425 N CAHUENGA BLVD
City,State,Zip: HOLLYWOOD, CA 900280000
Year: 2017
GEPaid: CAL000042779
Contact: ALBERT MASSACHI
Telephone: 3234676646
Mailing Name: Not reported
Mailing Address: 1425 N CAHUENGA BLVD
Mailing City,St,Zip: LOS ANGELES, CA 900288125
Gen County: Los Angeles
TSD EPA ID: CAD008252405
TSD County: Los Angeles
Tons: 0.11676
CA Waste Code: 133-Aqueous solution with total organic residues 10 percent or more
Method: H061-Fuel Blending Prior To Energy Recovery At Another Site
Facility County: Los Angeles

Actual:
344 ft.

Name: STEPANS AUTOMOTIVE
Address: 1425 N CAHUENGA BLVD
City,State,Zip: HOLLYWOOD, CA 900280000
Year: 2016
GEPaid: CAL000042779
Contact: ALBERT MASSACHI
Telephone: 3234676646
Mailing Name: Not reported
Mailing Address: 1425 N CAHUENGA BLVD
Mailing City,St,Zip: LOS ANGELES, CA 900288125
Gen County: Los Angeles
TSD EPA ID: CAD008252405
TSD County: Los Angeles
Tons: 0.108
CA Waste Code: 214-Unspecified solvent mixture
Method: H061-Fuel Blending Prior To Energy Recovery At Another Site
Facility County: Los Angeles

Name: STEPANS AUTOMOTIVE
Address: 1425 N CAHUENGA BLVD
City,State,Zip: HOLLYWOOD, CA 900280000

Map ID
Direction
Distance
Elevation

MAP FINDINGS

Site

Database(s)

EDR ID Number
EPA ID Number

STEPANS AUTOMOTIVE (Continued)

S123548718

Year: 2014
GEPaid: CAL000042779
Contact: ALBERT MASSACHI
Telephone: 3234676646
Mailing Name: Not reported
Mailing Address: 1425 N CAHUENGA BLVD
Mailing City,St,Zip: LOS ANGELES, CA 900288125
Gen County: Los Angeles
TSD EPA ID: CAD008252405
TSD County: Los Angeles
Tons: 0.1251
CA Waste Code: 133-Aqueous solution with total organic residues 10 percent or more
Method: H061-Fuel Blending Prior To Energy Recovery At Another Site
Facility County: Los Angeles

Name: STEPANS AUTOMOTIVE
Address: 1425 N CAHUENGA BLVD
City,State,Zip: HOLLYWOOD, CA 900280000
Year: 1999
GEPaid: CAL000042779
Contact: ALBERT MASSACHI
Telephone: 3234676646
Mailing Name: Not reported
Mailing Address: 1425 N CAHUENGA BLVD
Mailing City,St,Zip: LOS ANGELES, CA 900288125
Gen County: Los Angeles
TSD EPA ID: CAT000613935
TSD County: Los Angeles
Tons: 0.042
CA Waste Code: 134-Aqueous solution with total organic residues less than 10 percent
Method: H01-Transfer Station
Facility County: Los Angeles

Name: STEPANS AUTOMOTIVE
Address: 1425 N CAHUENGA BLVD
City,State,Zip: HOLLYWOOD, CA 900280000
Year: 1998
GEPaid: CAL000042779
Contact: ALBERT MASSACHI
Telephone: 3234676646
Mailing Name: Not reported
Mailing Address: 1425 N CAHUENGA BLVD
Mailing City,St,Zip: LOS ANGELES, CA 900288125
Gen County: Los Angeles
TSD EPA ID: CAT000613893
TSD County: Los Angeles
Tons: 0.063
CA Waste Code: 134-Aqueous solution with total organic residues less than 10 percent
Method: H01-Transfer Station
Facility County: Los Angeles

[Click this hyperlink](#) while viewing on your computer to access additional CA_HAZNET: detail in the EDR Site Report.

LOS ANGELES HM:

Name: STEPAN'S AUTOMOTIVE
Address: 1425 N CAHUENGA BLVD

Map ID
Direction
Distance
Elevation

MAP FINDINGS

Site

Database(s)

EDR ID Number
EPA ID Number

STEPANS AUTOMOTIVE (Continued)

S123548718

City,State,Zip: LOS ANGELES, CA 90028
Facility ID: FA0023409
Last Run Date: 06/01/2019
Status: INACTIVE

B26
NE
< 1/8
0.041 mi.
218 ft.

JONES J M
6424 S SUNSET BLVD
LOS ANGELES, CA
Site 3 of 3 in cluster B

EDR Hist Auto **1009081884**
N/A

Relative:
Higher

EDR Hist Auto

Actual:
355 ft.

Year: Name:
1942 JONES J M

Type:
GASOLINE AND OIL SERVICE STATIONS

E27
NE
< 1/8
0.051 mi.
270 ft.

HOLLYWOOD MACHINE AUTO REPAIR SHOP
6418 S SUNSET BLVD
LOS ANGELES, CA
Site 1 of 18 in cluster E

EDR Hist Auto **1009078190**
N/A

Relative:
Higher

EDR Hist Auto

Actual:
355 ft.

Year: Name:
1929 HOLLYWOOD MACHINE AUTO REPAIR

Type:
AUTOMOBILE REPAIRING AND SERVICE STATIONS

E28
East
< 1/8
0.053 mi.
282 ft.

STALL C C
1450 CAHUENGA BLVD
LOS ANGELES, CA
Site 2 of 18 in cluster E

EDR Hist Auto **1009079699**
N/A

Relative:
Higher

EDR Hist Auto

Actual:
349 ft.

Year: Name:
1924 STALL C C

Type:
AUTOMOBILE REPAIRING

E29
East
< 1/8
0.054 mi.
283 ft.

MIYOS HOME LAUNDRY REAR
1446 CAHUENGA BLVD
LOS ANGELES, CA
Site 3 of 18 in cluster E

EDR Hist Cleaner **1009190640**
N/A

Relative:
Higher

EDR Hist Cleaner

Actual:
348 ft.

Year: Name:
1929 HOME HAND LAUNDRY
1929 MIYOS HOME LAUNDRY REAR

Type:
LAUNDRIES ORIENTAL
LAUNDRIES ORIENTAL

MAP FINDINGS

Map ID
Direction
Distance
Elevation

Site

Database(s)

EDR ID Number
EPA ID Number

F30
NW
< 1/8
0.055 mi.
289 ft.

AT&T MOBILITY-CAHUENGA/SUNSET OVLY
6515 W SUNSET BLVD UN 301
LOS ANGELES, CA 90028

HAZMAT **S123550051**
N/A

Site 1 of 7 in cluster F

Relative:
Higher
Actual:
358 ft.

LOS ANGELES HM:
Name: AT&T MOBILITY-CAHUENGA/SUNSET OVLY
Address: 6515 W SUNSET BLVD UN 301
City,State,Zip: LOS ANGELES, CA 90028
Facility ID: FA0029209
Last Run Date: 06/01/2019
Status: ACTIVE

F31
WNW
< 1/8
0.056 mi.
297 ft.

6500 SUNSET BLVD
LOS ANGELES, CA

UST **U004303829**
N/A

Site 2 of 7 in cluster F

Relative:
Higher
Actual:
352 ft.

LOS ANGELES UST:
Name: Not reported
Address: 6500 SUNSET BLVD
City,State,Zip: LOS ANGELES, CA
Facility ID: Not reported
Last Run Date: 01/01/1900
Status: HISTORICAL

G32
South
< 1/8
0.060 mi.
318 ft.

LA HOLLYWOOD POLICE STATION
1358 N WILCOX AVE
HOLLYWOOD, CA 90028

RCRA-SQG **1000243403**
FINDS **CAD981989239**
ECHO

Site 1 of 5 in cluster G

Relative:
Lower
Actual:
335 ft.

RCRA-SQG:
Date form received by agency: 1987-03-25 00:00:00.0
Facility name: LA HOLLYWOOD POLICE STATION
Facility address: 1358 N WILCOX AVE
HOLLYWOOD, CA 90028
EPA ID: CAD981989239
Mailing address: 200 N MAIN RM EIGHTH HUNDREDCH
LOS ANGELES, CA 90012
Contact: ENVIRONMENTAL MANAGER
Contact address: 1358 N WILCOX AVE
HOLLYWOOD, CA 90028
Contact country: US
Contact telephone: 213-485-7527
Contact email: Not reported
EPA Region: 09
Classification: Small Small Quantity Generator
Description: Handler: generates more than 100 and less than 1000 kg of hazardous waste during any calendar month and accumulates less than 6000 kg of hazardous waste at any time; or generates 100 kg or less of hazardous waste during any calendar month, and accumulates more than 1000 kg of hazardous waste at any time

Owner/Operator Summary:
Owner/operator name: NOT REQUIRED

Map ID
Direction
Distance
Elevation

MAP FINDINGS

Site

Database(s)

EDR ID Number
EPA ID Number

LA HOLLYWOOD POLICE STATION (Continued)

1000243403

Owner/operator address: NOT REQUIRED
NOT REQUIRED, ME 99999
Owner/operator country: Not reported
Owner/operator telephone: 415-555-1212
Owner/operator email: Not reported
Owner/operator fax: Not reported
Owner/operator extension: Not reported
Legal status: Municipal
Owner/Operator Type: Operator
Owner/Op start date: Not reported
Owner/Op end date: Not reported

Owner/operator name: CITY OF LOS ANGELES
Owner/operator address: NOT REQUIRED
NOT REQUIRED, ME 99999
Owner/operator country: Not reported
Owner/operator telephone: 415-555-1212
Owner/operator email: Not reported
Owner/operator fax: Not reported
Owner/operator extension: Not reported
Legal status: Municipal
Owner/Operator Type: Owner
Owner/Op start date: Not reported
Owner/Op end date: Not reported

Handler Activities Summary:

U.S. importer of hazardous waste: No
Mixed waste (haz. and radioactive): No
Recycler of hazardous waste: No
Transporter of hazardous waste: No
Treater, storer or disposer of HW: No
Underground injection activity: No
On-site burner exemption: No
Furnace exemption: No
Used oil fuel burner: No
Used oil processor: No
User oil refiner: No
Used oil fuel marketer to burner: No
Used oil Specification marketer: No
Used oil transfer facility: No
Used oil transporter: No

Violation Status: No violations found

FINDS:

Registry ID: 110002767792

Environmental Interest/Information System

RCRAInfo is a national information system that supports the Resource Conservation and Recovery Act (RCRA) program through the tracking of events and activities related to facilities that generate, transport, and treat, store, or dispose of hazardous waste. RCRAInfo allows RCRA program staff to track the notification, permit, compliance, and corrective action activities required under RCRA.

Map ID
Direction
Distance
Elevation

MAP FINDINGS

Site

Database(s)

EDR ID Number
EPA ID Number

LA HOLLYWOOD POLICE STATION (Continued)

1000243403

[Click this hyperlink](#) while viewing on your computer to access additional FINDS: detail in the EDR Site Report.

ECHO:

Envid: 1000243403
Registry ID: 110002767792
DFR URL: <http://echo.epa.gov/detailed-facility-report?fid=110002767792>

G33
South
< 1/8
0.060 mi.
318 ft.

HOLLYWOOD POLICE STATION GARAG
1358 N WILCOX AVE
LOS ANGELES, CA 90028

Site 2 of 5 in cluster G

SWEEPS UST
CERS TANKS
CA FID UST
HAZMAT
CERS

S101617317
N/A

Relative:
Lower
Actual:
335 ft.

SWEEPS UST:

Name: HOLLYWOOD POLICE STATION GARAG
Address: 1358 N WILCOX AVE
City: LOS ANGELES
Status: Active
Comp Number: 2460
Number: 4
Board Of Equalization: Not reported
Referral Date: 09-22-93
Action Date: 03-18-94
Created Date: 02-29-88
Owner Tank Id: Not reported
SWRCB Tank Id: 19-050-002460-000001
Tank Status: A
Capacity: 6000
Active Date: 04-20-88
Tank Use: M.V. FUEL
STG: P
Content: REG UNLEADED
Number Of Tanks: 4

Name: HOLLYWOOD POLICE STATION GARAG
Address: 1358 N WILCOX AVE
City: LOS ANGELES
Status: Active
Comp Number: 2460
Number: 4
Board Of Equalization: Not reported
Referral Date: 09-22-93
Action Date: 03-18-94
Created Date: 02-29-88
Owner Tank Id: Not reported
SWRCB Tank Id: 19-050-002460-000002
Tank Status: A
Capacity: 6000
Active Date: 04-20-88
Tank Use: M.V. FUEL
STG: P
Content: DIESEL
Number Of Tanks: Not reported

Name: HOLLYWOOD POLICE STATION GARAG

Map ID
Direction
Distance
Elevation

MAP FINDINGS

Site

Database(s)

EDR ID Number
EPA ID Number

HOLLYWOOD POLICE STATION GARAG (Continued)

S101617317

Address: 1358 N WILCOX AVE
City: LOS ANGELES
Status: Active
Comp Number: 2460
Number: 4
Board Of Equalization: Not reported
Referral Date: 09-22-93
Action Date: 03-18-94
Created Date: 02-29-88
Owner Tank Id: Not reported
SWRCB Tank Id: 19-050-002460-000003
Tank Status: A
Capacity: 500
Active Date: 04-20-88
Tank Use: OIL
STG: W
Content: WASTE OIL
Number Of Tanks: Not reported

Name: HOLLYWOOD POLICE STATION GARAG
Address: 1358 N WILCOX AVE
City: LOS ANGELES
Status: Active
Comp Number: 2460
Number: 4
Board Of Equalization: Not reported
Referral Date: 09-22-93
Action Date: 03-18-94
Created Date: 02-29-88
Owner Tank Id: Not reported
SWRCB Tank Id: 19-050-002460-000004
Tank Status: A
Capacity: Not reported
Active Date: 04-20-88
Tank Use: CHEMICAL
STG: P
Content: UNKNOWN
Number Of Tanks: Not reported

CERS TANKS:

Name: LAPD - HOLLYWOOD DIVISION
Address: 1358 N WILCOX AVE
City,State,Zip: LOS ANGELES, CA 90028
Site ID: 43433
CERS ID: 10250620
CERS Description: Underground Storage Tank

CA FID UST:

Facility ID: 19025252
Regulated By: UTKA
Regulated ID: 00047109
Cortese Code: Not reported
SIC Code: Not reported
Facility Phone: 2134854308
Mail To: Not reported
Mailing Address: 200 N MAIN STREET-ROOM

Map ID
Direction
Distance
Elevation

MAP FINDINGS

Site

Database(s)

EDR ID Number
EPA ID Number

HOLLYWOOD POLICE STATION GARAG (Continued)

S101617317

Mailing Address 2: Not reported
Mailing City,St,Zip: LOS ANGELES 900280000
Contact: Not reported
Contact Phone: Not reported
DUNs Number: Not reported
NPDES Number: Not reported
EPA ID: Not reported
Comments: Not reported
Status: Active

LOS ANGELES HM:

Name: LAPD - HOLLYWOOD DIVISION
Address: 1358 N WILCOX AVE
City,State,Zip: LOS ANGELES, CA 90028
Facility ID: FA0025978
Last Run Date: 06/01/2019
Status: ACTIVE

CERS:

Name: LAPD - HOLLYWOOD DIVISION
Address: 1358 N WILCOX AVE
City,State,Zip: LOS ANGELES, CA 90028
Site ID: 43433
CERS ID: 10250620
CERS Description: Chemical Storage Facilities

Violations:

Site ID: 43433
Site Name: LAPD - HOLLYWOOD DIVISION
Violation Date: 04-16-2019
Citation: 23 CCR 16 2712(b)(1)(G) - California Code of Regulations, Title 23, Chapter 16, Section(s) 2712(b)(1)(G)
Violation Description: Failure to comply with one or more of the following overfill prevention equipment requirements: Alert the transfer operator when the tank is 90 percent full by restricting the flow into the tank or triggering an audible and visual alarm; or Restrict delivery of flow to the tank at least 30 minutes before the tank overfills, provided the restriction occurs when the tank is filled to no more than 95 percent of capacity; and activate an audible alarm at least five minutes before the tank overfills; or Provide positive shut-off of flow to the tank when the tank is filled to no more than 95 percent of capacity; or Provide positive shut-off of flow to the tank so that none of the fittings located on the top of the tank are exposed to product due to overfilling. Install/retrofit overfill prevention equipment that does not use flow restrictors on vent piping to meet overfill prevention equipment requirements when the overfill prevention equipment is installed, repaired, or replaced on and after October 1, 2018. For USTs installed before October 1, 2018, perform an inspection by October 13, 2018 and every 36 months thereafter. For USTs installed on and after October 1, 2018, perform an inspection at installation and every 36 months thereafter. Inspected within 30 days after a repair to the overfill prevention equipment. Inspected using an applicable manufacturer guidelines, industry codes, engineering standards, or a method approved by a professional engineer. Inspected by a certified UST service technician. Maintain records of overfill prevention equipment inspection for 36 months.

Violation Notes: Returned to compliance on 04/19/2019. OBSERVATION: Owner/Operator

Map ID
Direction
Distance
Elevation

MAP FINDINGS

Site

Database(s)

EDR ID Number
EPA ID Number

HOLLYWOOD POLICE STATION GARAG (Continued)

S101617317

failed to meet one or more of the requirements applicable to overfill prevention equipment. Failure to test overfill prevention by 10/13/18. Tested 2/5/19, Overfill Prevention Equipment Testing form received 2/15/19, not completed. Missing technician signature & tank charts. CORRECTIVE ACTION: Maintain overfill prevention system to comply with the deficiencies noted above, submit with tank charts and technician signature.

Violation Division: Los Angeles City Fire Department
Violation Program: UST
Violation Source: CERS

Site ID: 43433
Site Name: LAPD - HOLLYWOOD DIVISION
Violation Date: 02-08-2018
Citation: 23 CCR 16 2715(f)(3) - California Code of Regulations, Title 23, Chapter 16, Section(s) 2715(f)(3)

Violation Description: Failure to maintain a list of employees trained by the designated operator on-site or off-site at a readily available location, if approved by the UPA.

Violation Notes: Returned to compliance on 06/13/2018. OBSERVATION: Owner/Operator did not maintain a list of employees trained annually by the DO. CORRECTIVE ACTION: Maintain list of employees trained annually by the DO.

Violation Division: Los Angeles City Fire Department
Violation Program: UST
Violation Source: CERS

Site ID: 43433
Site Name: LAPD - HOLLYWOOD DIVISION
Violation Date: 02-08-2018
Citation: 23 CCR 16 2712 - California Code of Regulations, Title 23, Chapter 16, Section(s) 2712

Violation Description: Failure to comply with any of the applicable requirements of the permit issued for the operation of the UST system.

Violation Notes: Returned to compliance on 06/13/2018. OBSERVATION: Owner/Operator did not comply with all operating permit requirements. CORRECTIVE ACTION: Comply with all operating permit requirements. Submit verification.

Violation Division: Los Angeles City Fire Department
Violation Program: UST
Violation Source: CERS

Site ID: 43433
Site Name: LAPD - HOLLYWOOD DIVISION
Violation Date: 01-13-2016
Citation: 23 CCR 16 2712(i) - California Code of Regulations, Title 23, Chapter 16, Section(s) 2712(i)

Violation Description: Failure to maintain on site an approved monitoring plan.

Violation Notes: Returned to compliance on 03/16/2016.

Violation Division: Los Angeles City Fire Department
Violation Program: UST
Violation Source: CERS

Site ID: 43433
Site Name: LAPD - HOLLYWOOD DIVISION
Violation Date: 01-13-2016
Citation: HSC 6.95 25508(a)(1) - California Health and Safety Code, Chapter 6.95, Section(s) 25508(a)(1)

Map ID
Direction
Distance
Elevation

MAP FINDINGS

Site

Database(s)

EDR ID Number
EPA ID Number

HOLLYWOOD POLICE STATION GARAG (Continued)

S101617317

Violation Description: Failure to complete and electronically submit a site map with all required content.

Violation Notes: Returned to compliance on 03/16/2016.

Violation Division: Los Angeles City Fire Department

Violation Program: HMRRP

Violation Source: CERS

Site ID: 43433

Site Name: LAPD - HOLLYWOOD DIVISION

Violation Date: 01-13-2016

Citation: 23 CCR 16 2711(a)(8) - California Code of Regulations, Title 23, Chapter 16, Section(s) 2711(a)(8)

Violation Description: Failure to submit, obtain approval, or maintain a complete/accurate plot plan.

Violation Notes: Returned to compliance on 03/16/2016.

Violation Division: Los Angeles City Fire Department

Violation Program: UST

Violation Source: CERS

Site ID: 43433

Site Name: LAPD - HOLLYWOOD DIVISION

Violation Date: 02-05-2019

Citation: HSC 6.7 25284, 25286 - California Health and Safety Code, Chapter 6.7, Section(s) 25284, 25286

Violation Description: Failure to submit a complete and accurate application for a permit to operate a UST, or for renewal of the permit.

Violation Notes: Returned to compliance on 04/19/2019. OBSERVATION: UST tank information is not current in CERS. Update Tank Information: NO -A/V Alarm(shows YES). Update Monitoring Site Plan - Address incorrect(shows 1401 Wilcox). Any change of information must be updated in CERS within 30 days of the change. CORRECTIVE ACTION: Immediately update the required information in CERS and submit for review by the CUPA.

Violation Division: Los Angeles City Fire Department

Violation Program: UST

Violation Source: CERS

Site ID: 43433

Site Name: LAPD - HOLLYWOOD DIVISION

Violation Date: 02-08-2018

Citation: 23 CCR 16 2665 - California Code of Regulations, Title 23, Chapter 16, Section(s) 2665

Violation Description: Failure to comply with one or more of the following: Failure to install or maintain a liquid-tight spill bucket. Have a minimum capacity of five gallons. Have a functional drain valve or other method for the removal of liquid from the spill bucket/spill container. Be resistant to galvanic corrosion.

Violation Notes: Returned to compliance on 02/08/2018. OBSERVATION: Owner/Operator did not install or maintain spill bucket which is liquid-tight, has a minimum capacity of five gallons, has a functional drain valve or other method for the removal of liquid from the spill bucket/spill container, or is resistant to galvanic corrosion. There was approximately 1 gallon of water in spill bucket . Water was removed from bucket before testing. CORRECTIVE ACTION: Ensure that the spill bucket is liquid-tight, has a minimum capacity of five gallons, has a functional drain valve or other method for the removal of liquid from the spill bucket/spill container, and is resistant to galvanic

Map ID
Direction
Distance
Elevation

MAP FINDINGS

Site

Database(s)

EDR ID Number
EPA ID Number

HOLLYWOOD POLICE STATION GARAG (Continued)

S101617317

corrosion.
Violation Division: Los Angeles City Fire Department
Violation Program: UST
Violation Source: CERS

Site ID: 43433
Site Name: LAPD - HOLLYWOOD DIVISION
Violation Date: 02-08-2018
Citation: HSC 6.7 25284 - California Health and Safety Code, Chapter 6.7, Section(s) 25284
Violation Description: Failure to obtain a valid permit to operate from the UPA including but not limited to unpaid permit fees.
Violation Notes: Returned to compliance on 06/13/2018. OBSERVATION: Owner/Operator did not obtain and/or maintain or post a valid Operating Permit from the CUPA, and/or failed to pay permit fees. CORRECTIVE ACTION: Obtain and maintain a valid Operating Permit from the CUPA and/or pay all past due permit fees.

Violation Division: Los Angeles City Fire Department
Violation Program: UST
Violation Source: CERS

Site ID: 43433
Site Name: LAPD - HOLLYWOOD DIVISION
Violation Date: 02-08-2018
Citation: 23 CCR 16 2715(i) - California Code of Regulations, Title 23, Chapter 16, Section(s) 2715(i)
Violation Description: Failure to have a properly qualified service technician test leak detection equipment as required every 12 months (vapor, pressure, hydrostatic (VPH) system, sensors, line-leak detectors (LLD), automatic tank gauge (ATG), etc.).
Violation Notes: Returned to compliance on 02/08/2018. OBSERVATION: Annual monitoring system certification and/or leak detector testing, were last performed on 2/2/17 and was completed today, 2/8/18 6 days past due. These tests are required once every 12 months. CORRECTIVE ACTION: Ensure that annual monitor certification occurs on or before 2/2 every year hereafter.

Violation Division: Los Angeles City Fire Department
Violation Program: UST
Violation Source: CERS

Site ID: 43433
Site Name: LAPD - HOLLYWOOD DIVISION
Violation Date: 02-05-2019
Citation: HSC 6.7 25284.2 - California Health and Safety Code, Chapter 6.7, Section(s) 25284.2
Violation Description: "Failure to meet one or more of the following requirements: Install or maintain a liquid-tight spill container. Have a minimum capacity of five gallons. Have a functional drain valve or other method for the removal of liquid from the spill container. Be resistant to galvanic corrosion. Perform a tightness test at installation, every 12 months thereafter, or within 30 days after a repair to the spill container. Tested using applicable manufacturer guidelines, industry codes, engineering standards, or a method approved by a professional engineer. Tested by a certified UST service technician. Maintain records of spill containment testing for 36 months. "
Violation Notes: Returned to compliance on 02/05/2019. OBSERVATION: Owner/Operator failed to meet one or more of the following spill container

Map ID
Direction
Distance
Elevation

MAP FINDINGS

Site

Database(s)

EDR ID Number
EPA ID Number

HOLLYWOOD POLICE STATION GARAG (Continued)

S101617317

requirements: install or maintain spill container which is liquid-tight, has a minimum capacity of five gallons, has a functional drain valve or other method for the removal of liquid from the spill container, and is resistant to galvanic corrosion; did not perform tightness test at installation, every 12 months thereafter, or within 30 days after a repair; did not have tested using manufacturer's guidelines, industry codes, engineering standards, or method approved by PE, or was not tested by a certified UST service technician; or failed to maintain testing records for 36 months. Spill bucket had 10" of liquid (~3 gallons) of liquid, and therefore did not hold 5 gallons. Liquid removed during inspection. CORRECTIVE ACTION: Ensure that spill bucket is free of liquid.

Violation Division: Los Angeles City Fire Department
Violation Program: UST
Violation Source: CERS

Site ID: 43433
Site Name: LAPD - HOLLYWOOD DIVISION
Violation Date: 02-05-2019
Citation: 23 CCR 16 2632(d)(1)(c),2641(h),2711(a)(8) - California Code of Regulations, Title 23, Chapter 16, Section(s) 2632(d)(1)(c),2641(h),2711(a)(8)

Violation Description: Failure to submit or maintain a current facility plot plan.
Violation Notes: Returned to compliance on 04/19/2019. OBSERVATION: Owner/Operator did not maintain and/or submit a current facility plot plan. Update address to show 1358 Wilcox Ave.(shows 1401 Wilcox Ave). CORRECTIVE ACTION: Maintain and/or submit a current facility plot plan.

Violation Division: Los Angeles City Fire Department
Violation Program: UST
Violation Source: CERS

Site ID: 43433
Site Name: LAPD - HOLLYWOOD DIVISION
Violation Date: 01-13-2016
Citation: HSC 6.7 25286(a) - California Health and Safety Code, Chapter 6.7, Section(s) 25286(a)

Violation Description: Failure to submit a complete and accurate application for a permit to operate an underground storage tank, or for renewal of the permit.
Violation Notes: Returned to compliance on 03/16/2016.

Violation Division: Los Angeles City Fire Department
Violation Program: UST
Violation Source: CERS

Site ID: 43433
Site Name: LAPD - HOLLYWOOD DIVISION
Violation Date: 02-05-2019
Citation: 23 CCR 16 2712(b)(1)(G) - California Code of Regulations, Title 23, Chapter 16, Section(s) 2712(b)(1)(G)

Violation Description: Failure to comply with one or more of the following overflow prevention equipment requirements: Alert the transfer operator when the tank is 90 percent full by restricting the flow into the tank or triggering an audible and visual alarm; or Restrict delivery of flow to the tank at least 30 minutes before the tank overfills, provided the restriction occurs when the tank is filled to no more than 95 percent of capacity; and activate an audible alarm at least five minutes before the tank overfills; or Provide positive shut-off of flow to the tank when the tank is filled to no more than 95 percent of

Map ID
Direction
Distance
Elevation

MAP FINDINGS

Site

Database(s)

EDR ID Number
EPA ID Number

HOLLYWOOD POLICE STATION GARAG (Continued)

S101617317

capacity; or Provide positive shut-off of flow to the tank so that none of the fittings located on the top of the tank are exposed to product due to overfilling. Install/retrofit overfill prevention equipment that does not use flow restrictors on vent piping to meet overfill prevention equipment requirements when the overfill prevention equipment is installed, repaired, or replaced on and after October 1, 2018. For USTs installed before October 1, 2018, perform an inspection by October 13, 2018 and every 36 months thereafter. For USTs installed on and after October 1, 2018, perform an inspection at installation and every 36 months thereafter. Inspected within 30 days after a repair to the overfill prevention equipment. Inspected using an applicable manufacturer guidelines, industry codes, engineering standards, or a method approved by a professional engineer. Inspected by a certified UST service technician. Maintain records of overfill prevention equipment inspection for 36 months.

Violation Notes: Returned to compliance on 04/19/2019. OBSERVATION: Owner/Operator failed to meet one or more of the requirements applicable to overfill prevention equipment. Failure to test overfill prevention by 10/13/18. Tested 2/5/19, results to be reviewed by LAFD upon receipt. CORRECTIVE ACTION: Maintain overfill prevention system to comply with the deficiencies noted above. Submit verification. Test results to be reviewed by LAFD upon submittal.

Violation Division: Los Angeles City Fire Department
Violation Program: UST
Violation Source: CERS

Site ID: 43433
Site Name: LAPD - HOLLYWOOD DIVISION
Violation Date: 02-08-2018
Citation: HSC 6.7 25284, 25286 - California Health and Safety Code, Chapter 6.7, Section(s) 25284, 25286

Violation Description: Failure to submit a complete and accurate application for a permit to operate a UST, or for renewal of the permit.

Violation Notes: Returned to compliance on 02/26/2018. OBSERVATION: UST tank information is not current in CERS. Update Monitoring Console to VR TLS-350 and update tank Other Monitoring to include Fill Sump & Vent sump Box monitored by 208 sensors. Any change of information must be updated in CERS within 30 days of the change. CORRECTIVE ACTION: Immediately update the required information in CERS and submit for review by the CUPA.

Violation Division: Los Angeles City Fire Department
Violation Program: UST
Violation Source: CERS

Site ID: 43433
Site Name: LAPD - HOLLYWOOD DIVISION
Violation Date: 02-08-2018
Citation: 23 CCR 16 2715(f)(2) - California Code of Regulations, Title 23, Chapter 16, Section(s) 2715(f)(2)

Violation Description: Failure to have at least one facility employee present during operating hours that has been trained in the proper operation and maintenance of the UST system by a designated operator (DO).

Violation Notes: Returned to compliance on 06/13/2018. OBSERVATION: Owner/Operator failed to have at least one employee present during operating hours that has been trained annually in the proper operation and maintenance of the UST system by a designated operator (DO). CORRECTIVE ACTION: Ensure that at least one employee is present during operating hours

Map ID
Direction
Distance
Elevation

MAP FINDINGS

Site

Database(s)

EDR ID Number
EPA ID Number

HOLLYWOOD POLICE STATION GARAG (Continued)

S101617317

that has been trained in the proper operation and maintenance of the UST system by a designated operator (DO).

Violation Division: Los Angeles City Fire Department
Violation Program: UST
Violation Source: CERS

Site ID: 43433
Site Name: LAPD - HOLLYWOOD DIVISION
Violation Date: 04-16-2019
Citation: HSC 6.7 25284, 25286 - California Health and Safety Code, Chapter 6.7, Section(s) 25284, 25286
Violation Description: Failure to submit a complete and accurate application for a permit to operate a UST, or for renewal of the permit.
Violation Notes: Returned to compliance on 04/19/2019. OBSERVATION: UST tank information is not current in CERS. Update Tank Info: A/V Alarm - NO(shows YES), Other Tank Monitoring; Other Monitoring - NO(shows YES), Specify Other Monitoring - LEAVE BLANK(shows 208 in Fill Sump), Piping 2? Containment - DRY(shows BLANK), Suction Piping Meets Exemption Criteria - NO (shows YES), UDC Construction - LEAVE BLANK(shows Double-Walled), Comments & Additional Information - Fill Sump monitored by 208 sensor(shows UST Tank Section updated by Sean Sullivan 2-21-2018). Update Site Map to show correct address 1358 Wilcox(shows 1401 Wilcox).

Violation Division: Los Angeles City Fire Department
Violation Program: UST
Violation Source: CERS

Site ID: 43433
Site Name: LAPD - HOLLYWOOD DIVISION
Violation Date: 02-05-2019
Citation: HSC 6.95 25508(a)(1) - California Health and Safety Code, Chapter 6.95, Section(s) 25508(a)(1)
Violation Description: Failure to complete and electronically submit a site map with all required content.
Violation Notes: Review, update and resubmit the site map in CERS to include the following required missing elements; internal roads, storm and sewer drains, access and exit points, emergency shut offs, evacuation staging area, hazardous materials/waste storage areas and emergency response equipment. You can download detailed SITE MAP INSTRUCTIONS in the Hazardous Materials Business Plan (HMBP) Section using the following link
<https://www.lafd.org/fire-prevention/cupa/documents-forms>.

Violation Division: Los Angeles City Fire Department
Violation Program: HMRRP
Violation Source: CERS

Site ID: 43433
Site Name: LAPD - HOLLYWOOD DIVISION
Violation Date: 02-05-2019
Citation: HSC 6.95 25508.2 - California Health and Safety Code, Chapter 6.95, Section(s) 25508.2
Violation Description: Failure to annually review and electronically certify that the business plan is complete and accurate on or before the annual due date.
Violation Notes: OBSERVATION: The business failed to electronically submit and certify that the business plan is complete, accurate, and in compliance with EPCRA on or before the annual due date. Last Haz Mat Inventory

Map ID
Direction
Distance
Elevation

MAP FINDINGS

Site

Database(s)

EDR ID Number
EPA ID Number

HOLLYWOOD POLICE STATION GARAG (Continued)

S101617317

submittal(3/6/16) & last Emergency Response & training submittal(1/6/16). Annual submittal must be submitted between January 1st and March 1st every year. The facility failed to submit in 2017 & 2018 for all required areas. **CORRECTIVE ACTION:** Develop, implement and submit a Hazardous Materials Business Plan (HMBP) in CERS. A business plan must include an inventory, site map, contingency/emergency response plans and employee training plans. Additional forms and information to assist you can be found in the Hazardous Materials Business Plan Section (HMBP) using the following link <https://www.lafd.org/fire-prevention/cupa/documents-forms>

Violation Division: Los Angeles City Fire Department
Violation Program: HMRRP
Violation Source: CERS

Site ID: 43433
Site Name: LAPD - HOLLYWOOD DIVISION
Violation Date: 04-16-2019
Citation: 23 CCR 16 2632(d)(1)(c),2641(h),2711(a)(8) - California Code of Regulations, Title 23, Chapter 16, Section(s) 2632(d)(1)(c),2641(h),2711(a)(8)

Violation Description: Failure to submit or maintain a current facility plot plan.
Violation Notes: Returned to compliance on 04/19/2019. **OBSERVATION:** Owner/Operator did not maintain and/or submit a current facility plot plan. Update address to show 1358 Wilcox Ave.(shows 1401 Wilcox Ave). **CORRECTIVE ACTION:** Maintain and/or submit a current facility plot plan with correct address.

Violation Division: Los Angeles City Fire Department
Violation Program: UST
Violation Source: CERS

Evaluation:
Eval General Type: Other/Unknown
Eval Date: 04-16-2019
Violations Found: No
Eval Type: Other, not routine, done by local agency
Eval Notes: 2/5/19 results not accepted for the following reasons: 1358 Wilcox MC - missing signature 1358 Wilcox OP - missing signature, Tank chart submitted was for 96" diameter tank(~6K gallons). Site has 6K gallon tank, CERS incorrectly shows 1K gallon. 1358 Wilcox SB - missing signature, no method of testing checked. Please resubmit with the above corrections.

Eval Division: Los Angeles City Fire Department
Eval Program: UST
Eval Source: CERS

Eval General Type: Other/Unknown
Eval Date: 04-16-2019
Violations Found: Yes
Eval Type: Other, not routine, done by local agency
Eval Notes: Inspector Bystrom reviewed 3/7/19 CERS UST submittal, not accepted because info is incorrect. 2/5/19 CERS violations not corrected and other new corrections to be made, have been added to the other outstanding violations. Site map has incorrect address. Update with 1358 Wilcox(shows 1401 Wilcox). 2/5/19 Overfill Prevention Equipment Testing form received 2/15/19, not completed. Missing technician signature & tank charts. Emailed NOV to:joshua.muncie@lacity.org

Eval Division: Los Angeles City Fire Department

Map ID
Direction
Distance
Elevation

MAP FINDINGS

Site

Database(s)

EDR ID Number
EPA ID Number

HOLLYWOOD POLICE STATION GARAG (Continued)

S101617317

Eval Program: UST
Eval Source: CERS

Eval General Type: Other/Unknown
Eval Date: 04-19-2019
Violations Found: No
Eval Type: Other, not routine, done by local agency
Eval Notes: 2/5/19 results accepted for the following reasons: 1358 Wilcox MC - has signature 1358 Wilcox OP - has signature, Tank chart submitted was for 96" diameter tank (6K gallons). 1358 Wilcox SB - has signature, PEI method of testing checked. Site Map with 1358 Wilcox address submitted to CERS 4/16/19. All corrections made to CERS as requested. 4/19/19 CERS UST submittal accepted.

Eval Division: Los Angeles City Fire Department
Eval Program: UST
Eval Source: CERS

Eval General Type: Other/Unknown
Eval Date: 06-13-2018
Violations Found: No
Eval Type: Other, not routine, done by local agency
Eval Notes: Email 4/17/18, documenting training of Watch commander & Office staff by DO John, Tait. No outstanding violations or fees observed 6/13/18.

Eval Division: Los Angeles City Fire Department
Eval Program: UST
Eval Source: CERS

Eval General Type: Compliance Evaluation Inspection
Eval Date: 09-17-2015
Violations Found: No
Eval Type: Routine done by local agency
Eval Notes: Partial inspection conducted with Sean Sullivan.
Eval Division: Los Angeles City Fire Department
Eval Program: UST
Eval Source: CERS

Eval General Type: Compliance Evaluation Inspection
Eval Date: 01-13-2016
Violations Found: Yes
Eval Type: Routine done by local agency
Eval Notes: Inspection conducted with Sargeant Ben Fernandes. Inspection report emailed to 34273@lapd.lacity.org.

Eval Division: Los Angeles City Fire Department
Eval Program: HMRRP
Eval Source: CERS

Eval General Type: Compliance Evaluation Inspection
Eval Date: 01-13-2016
Violations Found: Yes
Eval Type: Routine done by local agency
Eval Notes: Inspection conducted with Sargeant Ben Fernandes. Inspection report emailed to 34273@lapd.lacity.org. *Follow-up to partial inspection of USTs conducted with Sean Sullivan on 09/17/2015 (DAJGIXJ0W)* *MC test scheduled for first week of February 2016

Eval Division: Los Angeles City Fire Department
Eval Program: UST
Eval Source: CERS

Map ID
Direction
Distance
Elevation

MAP FINDINGS

Site

Database(s)

EDR ID Number
EPA ID Number

HOLLYWOOD POLICE STATION GARAG (Continued)

S101617317

Eval General Type: Compliance Evaluation Inspection
Eval Date: 02-05-2019
Violations Found: Yes
Eval Type: Routine done by local agency
Eval Notes: Consent to enter, inspect and take photographs was given by: Otto Tharp, Automotive Supervisor The Business Activities, Owner/Operator Identification, Hazardous Materials Inventory, Site Map, Emergency Response/Contingency Plan and Employee Training Plan sections were reviewed in CERS and field verified. Review and correct any violations indicated previously in this report, on or before the COMPLY BY date associated with each violation. NOTE: The LAMC, Sections (L.A.M.C. SECTION 57.105.1.4; 57.120.3; 57.121.2 and 57.121.2.1.) requires businesses that store, use or handle hazardous materials in the City of Los Angeles to obtain a Consolidated Permit from the Los Angeles Fire Department CUPA **** Annual submission of a Hazardous Materials Business Plan into CERS is required between January 1 and March 1 of every year. Please remember that any change in inventory of greater than 100 percent will require new submission within 30 days of that change. As a reminder, [Truncated]

Eval Division: Los Angeles City Fire Department
Eval Program: HMRRP
Eval Source: CERS

Eval General Type: Compliance Evaluation Inspection
Eval Date: 02-05-2019
Violations Found: Yes
Eval Type: Routine done by local agency
Eval Notes: Inspector Shane Bystrom LAFD, onsite this date to conduct routine inspection of underground storage tank. Consent to enter, inspect and take photographs was given on this date by Otto Tharp, Automotive Supervisor. Monitoring system certification was conducted at this time. Monitoring certification was performed by Richard Blankenbiller, Clean Fuels Inc.. Tester provided the following certifications: ICC: 5012767. EXP: 12/15/2019 VR: #A20929 EXP: 9/14/2019 VMI: #3041 EXP: 3/27/2020 OMNTEC: 120517TA EXP: 12/05/2019 The UST monitoring panel showed all functions normal. The monitoring set up and alarm history were provided for review. The sumps and UDCs were opened for inspection and the sensors were observed positioned to detect a leak at the earliest opportunity. The spill buckets were also visually inspected. The Monitoring Plan was compared to the equipment onsite. The operation of the UST system was compared to the conditions of the operating [Truncated]

Eval Division: Los Angeles City Fire Department
Eval Program: UST
Eval Source: CERS

Eval General Type: Compliance Evaluation Inspection
Eval Date: 02-07-2017
Violations Found: No
Eval Type: Routine done by local agency
Eval Notes: Tank is tested with 1414 Hudson Inspection FA0002222. Both are LAPD sites. Compliance inspection performed on 2/2/17. Both tanks were tested and included in 1 inspection report. Report attached to this FA number and CERS reviewed on 2-7-17.

Eval Division: Los Angeles City Fire Department
Eval Program: UST
Eval Source: CERS

Map ID
Direction
Distance
Elevation

MAP FINDINGS

Site

Database(s)

EDR ID Number
EPA ID Number

HOLLYWOOD POLICE STATION GARAG (Continued)

S101617317

Eval General Type: Compliance Evaluation Inspection
Eval Date: 02-08-2018
Violations Found: Yes
Eval Type: Routine done by local agency
Eval Notes: Inspector Shane Bystrom, LAFD, onsite this date to conduct routine inspection of underground storage tank. Consent to enter, inspect and take photographs was given on this date by Steve Mercado, West Division Supervisor. Monitoring system certification was conducted at this time. Monitoring certification was performed by Taylor Almeida, Clean Fuels Inc.. Tester provided the following certifications: VR: B45968 TLS-3XX Tech Recert. 8/12/19 ICC: 2372585 EXP:2/15/18 VMI: LDT-890 #3585 EXP:7/30/16 VMI MLLD #3588 EXP:8/3/16 Omntec: #120117TA EXP:12/1/19 The UST monitoring panel showed all functions normal. The monitoring set up and alarm history were provided for review. The sumps and UDCs were opened for inspection and the sensors were observed positioned to detect a leak at the earliest opportunity. The spill buckets were also visually inspected. The Monitoring Plan was compared to the equipment onsite. The operation of the UST system was compared to the [Truncated]
Eval Division: Los Angeles City Fire Department
Eval Program: UST
Eval Source: CERS

Affiliation:

Affiliation Type Desc: CUPA District
Entity Name: Los Angeles City Fire Department
Entity Title: Not reported
Affiliation Address: 200 North Main Street, Room 1780
Affiliation City: Los Angeles
Affiliation State: CA
Affiliation Country: Not reported
Affiliation Zip: 90012
Affiliation Phone: (213) 978-3680

Affiliation Type Desc: Operator
Entity Name: CITY OF LOS ANGELES
Entity Title: Not reported
Affiliation Address: Not reported
Affiliation City: Not reported
Affiliation State: Not reported
Affiliation Country: Not reported
Affiliation Zip: Not reported
Affiliation Phone: (213) 972-2900

Affiliation Type Desc: Facility Mailing Address
Entity Name: Mailing Address
Entity Title: Not reported
Affiliation Address: 260 S MAIN ST
Affiliation City: LOS ANGELES
Affiliation State: CA
Affiliation Country: Not reported
Affiliation Zip: 90012
Affiliation Phone: Not reported

Affiliation Type Desc: Identification Signer
Entity Name: Ben Fernandes
Entity Title: Sergeant

Map ID
Direction
Distance
Elevation

MAP FINDINGS

Site

Database(s)

EDR ID Number
EPA ID Number

HOLLYWOOD POLICE STATION GARAG (Continued)

S101617317

| | |
|------------------------|-------------------------|
| Affiliation Address: | Not reported |
| Affiliation City: | Not reported |
| Affiliation State: | Not reported |
| Affiliation Country: | Not reported |
| Affiliation Zip: | Not reported |
| Affiliation Phone: | Not reported |
| Affiliation Type Desc: | UST Permit Applicant |
| Entity Name: | Ben Fernandes |
| Entity Title: | Sergeant/Adjutant |
| Affiliation Address: | Not reported |
| Affiliation City: | Not reported |
| Affiliation State: | Not reported |
| Affiliation Country: | Not reported |
| Affiliation Zip: | Not reported |
| Affiliation Phone: | (213) 972-2900 |
| Affiliation Type Desc: | UST Property Owner Name |
| Entity Name: | CITY OF LOS ANGELES |
| Entity Title: | Not reported |
| Affiliation Address: | 1358 N. Wilcox Ave |
| Affiliation City: | Hollywood |
| Affiliation State: | CA |
| Affiliation Country: | United States |
| Affiliation Zip: | 90028 |
| Affiliation Phone: | (213) 972-2900 |
| Affiliation Type Desc: | UST Tank Operator |
| Entity Name: | Ben Fernandes |
| Entity Title: | Not reported |
| Affiliation Address: | 1358 N. Wilcox Ave |
| Affiliation City: | Hollywood |
| Affiliation State: | CA |
| Affiliation Country: | United States |
| Affiliation Zip: | 90028 |
| Affiliation Phone: | (213) 972-2900 |
| Affiliation Type Desc: | Environmental Contact |
| Entity Name: | Adjutant |
| Entity Title: | Not reported |
| Affiliation Address: | 1358 N. Wilcox Ave |
| Affiliation City: | Los Angeles |
| Affiliation State: | CA |
| Affiliation Country: | Not reported |
| Affiliation Zip: | 90012 |
| Affiliation Phone: | Not reported |
| Affiliation Type Desc: | Legal Owner |
| Entity Name: | CITY OF LA - LAPD |
| Entity Title: | Not reported |
| Affiliation Address: | 1358 N. Wilcox Ave |
| Affiliation City: | Los Angeles |
| Affiliation State: | CA |
| Affiliation Country: | United States |
| Affiliation Zip: | 90028 |
| Affiliation Phone: | (213) 972-2900 |

Map ID
Direction
Distance
Elevation

MAP FINDINGS

Site

Database(s)

EDR ID Number
EPA ID Number

HOLLYWOOD POLICE STATION GARAG (Continued)

S101617317

Affiliation Type Desc: Parent Corporation
Entity Name: LAPD - HOLLYWOOD DIVISION
Entity Title: Not reported
Affiliation Address: Not reported
Affiliation City: Not reported
Affiliation State: Not reported
Affiliation Country: Not reported
Affiliation Zip: Not reported
Affiliation Phone: Not reported

Affiliation Type Desc: UST Tank Owner
Entity Name: CITY OF LOS ANGELES
Entity Title: Not reported
Affiliation Address: 1358 N. Wilcox Ave
Affiliation City: Hollywood
Affiliation State: CA
Affiliation Country: United States
Affiliation Zip: 90028
Affiliation Phone: (213) 972-2900

G34
South
< 1/8
0.060 mi.
318 ft.
HOLLYWOOD P.D. STAT.
1358 WILCOX AVE
LOS ANGELES, CA 90028
Site 3 of 5 in cluster G

UST U003879557
N/A

Relative: UST:
Lower Name: HOLLYWOOD P.D. STAT.
Address: 1358 WILCOX AVE
Actual: City,State,Zip: LOS ANGELES, CA 90028
335 ft. Facility ID: 24804
Permitting Agency: LOS ANGELES, CITY OF
Latitude: 34.0971488
Longitude: -118.3294564

G35
South
< 1/8
0.060 mi.
318 ft.
LAPD - HOLLYWOOD DIVISION
1358 N WILCOX AVE
LOS ANGELES, CA 90028
Site 4 of 5 in cluster G

UST U004265897
N/A

Relative: UST:
Lower Name: LAPD - HOLLYWOOD DIVISION
Address: 1358 N WILCOX AVE
Actual: City,State,Zip: LOS ANGELES, CA 90028
335 ft. Facility ID: Not reported
Permitting Agency: Los Angeles City Fire Department
Latitude: 34.09563
Longitude: -118.33093

LOS ANGELES UST:
Name: LAPD - HOLLYWOOD DIVISION
Address: 1358 N WILCOX AVE
City,State,Zip: LOS ANGELES, CA 90028
Facility ID: FA0025978

Map ID
 Direction
 Distance
 Elevation

MAP FINDINGS

Site

Database(s)

EDR ID Number
 EPA ID Number

LAPD - HOLLYWOOD DIVISION (Continued)

U004265897

Last Run Date: 06/01/2019
 Status: ACTIVE

E36
NNE
 < 1/8
 0.060 mi.
 319 ft.

FOTORAMA STUDIO & LAB
1507 N CAHUENGA BLVD
LOS ANGELES, CA 90028

HAZMAT S123542865
N/A

Site 4 of 18 in cluster E

Relative:
Higher
Actual:
360 ft.

LOS ANGELES HM:
 Name: FOTORAMA STUDIO & LAB
 Address: 1507 N CAHUENGA BLVD
 City,State,Zip: LOS ANGELES, CA 90028
 Facility ID: FA0005047
 Last Run Date: 06/01/2019
 Status: INACTIVE

E37
NE
 < 1/8
 0.062 mi.
 328 ft.

HOLLYWOOD LAUNDRY A DRY CLEANING CO
1520 N CAHUENGA
BEVERLY HILLS, CA

EDR Hist Cleaner 1009142859
N/A

Site 5 of 18 in cluster E

Relative:
Higher
Actual:
359 ft.

EDR Hist Cleaner
 Year: Name: Type:
 1939 HOLLYWOOD LAUNDRY A DRY CLEANIN CLEANERS AND DYERS

F38
NNW
 < 1/8
 0.062 mi.
 329 ft.

ROACH F A
1525 WILCOX AVE
LOS ANGELES, CA

EDR Hist Cleaner 1009190495
N/A

Site 3 of 7 in cluster F

Relative:
Higher
Actual:
361 ft.

EDR Hist Cleaner
 Year: Name: Type:
 1933 ROACH F A LAUNDRIES HAND

E39
NNE
 < 1/8
 0.063 mi.
 334 ft.

TRASK F J
1517 CAHUENGA BLVD
LOS ANGELES, CA

EDR Hist Auto 1009079199
N/A

Site 6 of 18 in cluster E

Relative:
Higher
Actual:
361 ft.

EDR Hist Auto
 Year: Name: Type:
 1929 TRASK F J AUTOMOBILE REPAIRING AND SERVICE STATIONS
 1933 TRASK F J AUTOMOBILE REPAIRING
 1937 BOWMANS AUTO WORKS AUTOMOBILE REPAIRING

Map ID
Direction
Distance
Elevation

MAP FINDINGS

Site

Database(s)

EDR ID Number
EPA ID Number

H40
North
< 1/8
0.069 mi.
365 ft.

AIR BOURNE FREIGHT
1520 N WILCOX AVE
LOS ANGELES, CA 90028

CERS HAZ WASTE
SWEEPS UST
CERS TANKS
CERS

S106922463
N/A

Site 1 of 8 in cluster H

Relative:
Higher

CERS HAZ WASTE:

Actual:
363 ft.

Name: HORNBURG JAGUAR HOLLYWOOD
Address: 1520 N WILCOX AVE
City,State,Zip: LOS ANGELES, CA 90028
Site ID: 123252
CERS ID: 10257757
CERS Description: Hazardous Waste Generator

SWEEPS UST:

Name: AIR BOURNE FREIGHT
Address: 1520 N WILCOX AVE
City: LOS ANGELES
Status: Not reported
Comp Number: 8162
Number: Not reported
Board Of Equalization: Not reported
Referral Date: Not reported
Action Date: Not reported
Created Date: Not reported
Owner Tank Id: Not reported
SWRCB Tank Id: Not reported
Tank Status: Not reported
Capacity: Not reported
Active Date: Not reported
Tank Use: Not reported
STG: Not reported
Content: Not reported
Number Of Tanks: Not reported

CERS TANKS:

Name: HORNBURG JAGUAR HOLLYWOOD
Address: 1520 N WILCOX AVE
City,State,Zip: LOS ANGELES, CA 90028
Site ID: 123252
CERS ID: 10257757
CERS Description: Aboveground Petroleum Storage

CERS:

Name: HORNBURG JAGUAR HOLLYWOOD
Address: 1520 N WILCOX AVE
City,State,Zip: LOS ANGELES, CA 90028
Site ID: 123252
CERS ID: 10257757
CERS Description: Chemical Storage Facilities

Violations:

Site ID: 123252
Site Name: HORNBURG JAGUAR HOLLYWOOD
Violation Date: 03-15-2017
Citation: HSC 6.95 25508.2 - California Health and Safety Code, Chapter 6.95, Section(s) 25508.2
Violation Description: Failure to annually review and electronically certify that the

Map ID
Direction
Distance
Elevation

MAP FINDINGS

Site

Database(s)

EDR ID Number
EPA ID Number

AIR BOURNE FREIGHT (Continued)

S106922463

business plan is complete and accurate on or before the annual due date.
Violation Notes: Returned to compliance on 03/16/2017.
Violation Division: Los Angeles City Fire Department
Violation Program: HMRRP
Violation Source: CERS

Site ID: 123252
Site Name: HORNBURG JAGUAR HOLLYWOOD
Violation Date: 01-05-2018
Citation: 22 CCR 15 66265.192(h) - California Code of Regulations, Title 22, Chapter 15, Section(s) 66265.192(h)
Violation Description: Failure of generator to obtain assessment or reassessment every five (5) years or the remaining service life of the tank system, as stated in the engineer's assessment, whichever is less. This assessment applies to onground or aboveground tank systems containing only non-RCRA hazardous wastes generated onsite, or for a small quantity generator onground or aboveground tank systems containing RCRA hazardous wastes generated onsite.
Violation Notes: Returned to compliance on 01/22/2018. OBSERVATION: A hazardous waste tank reassessment has not been conducted for the used oil and used antifreeze tank system within 5 years of the previous tank system assessment or within the remaining service life of the tank system as stated in the engineer's report, whichever is less. CORRECTIVE ACTION: Obtain a written hazardous waste tank system reassessment for the used oil and used antifreeze tank system in accordance with 22 CCR 15 66265.192 and submit a copy to the CUPA.
Violation Division: Los Angeles County Fire Department
Violation Program: HW
Violation Source: CERS

Site ID: 123252
Site Name: HORNBURG JAGUAR HOLLYWOOD
Violation Date: 11-19-2013
Citation: 40 CFR 1 265.31 - U.S. Code of Federal Regulations, Title 40, Chapter 1, Section(s) 265.31
Violation Description: Failure to maintain and operate the facility to minimize the possibility of a fire, explosion, or any unplanned sudden or non-sudden release of hazardous waste or hazardous waste constituents to the air, soil, or surface water which could threaten human health or the environment..
Violation Notes: Returned to compliance on 01/22/2014. FAILED TO MAINTAIN AND OPERATE THE FACILITY AS TO PREVENT RELEASE OF HW INTO THE ENVIRONMENT OR THE POSSIBILITY OF FIRE.
Violation Division: Los Angeles County Fire Department
Violation Program: HW
Violation Source: CERS

Site ID: 123252
Site Name: HORNBURG JAGUAR HOLLYWOOD
Violation Date: 03-15-2017
Citation: HSC 6.95 25508(a)(1) - California Health and Safety Code, Chapter 6.95, Section(s) 25508(a)(1)
Violation Description: Failure to establish and electronically submit an adequate emergency response plan and procedures for a release or threatened release of a hazardous material.
Violation Notes: Returned to compliance on 03/16/2017.

Map ID
Direction
Distance
Elevation

MAP FINDINGS

Site

Database(s)

EDR ID Number
EPA ID Number

AIR BOURNE FREIGHT (Continued)

S106922463

Violation Division: Los Angeles City Fire Department
Violation Program: HMRRP
Violation Source: CERS

Site ID: 123252
Site Name: HORNBURG JAGUAR HOLLYWOOD
Violation Date: 03-15-2017
Citation: HSC 6.67 25270.6(a)(1), 25270.6(a)(2) - California Health and Safety Code, Chapter 6.67, Section(s) 25270.6(a)(1), 25270.6(a)(2)
Violation Description: Failure to submit a tank facility statement on or before January 1 annually unless a current Business Plan has been submitted.
Violation Notes: Not reported
Violation Division: Los Angeles City Fire Department
Violation Program: APSA
Violation Source: CERS

Site ID: 123252
Site Name: HORNBURG JAGUAR HOLLYWOOD
Violation Date: 11-19-2013
Citation: 22 CCR 12 66262.12 - California Code of Regulations, Title 22, Chapter 12, Section(s) 66262.12
Violation Description: Failure to obtain and/or maintain an Active EPA ID.
Violation Notes: Returned to compliance on 01/22/2014. FAILED TO ENSURE AN ACTIVE EPA ID NO. IS USED FOR HW TRACKING.
Violation Division: Los Angeles County Fire Department
Violation Program: HW
Violation Source: CERS

Site ID: 123252
Site Name: HORNBURG JAGUAR HOLLYWOOD
Violation Date: 11-19-2013
Citation: HSC 6.67 Multiple - California Health and Safety Code, Chapter 6.67, Section(s) Multiple
Violation Description: Haz Waste Generator Program - Operations/Maintenance - General
Violation Notes: Returned to compliance on 01/22/2014. FAILED TO PROPERLY MANAGE CONTAMINATED SHOP TOWEL.
Violation Division: Los Angeles County Fire Department
Violation Program: HW
Violation Source: CERS

Site ID: 123252
Site Name: HORNBURG JAGUAR HOLLYWOOD
Violation Date: 03-15-2017
Citation: HSC 6.95 25508(a)(1) - California Health and Safety Code, Chapter 6.95, Section(s) 25508(a)(1)
Violation Description: Failure to complete and electronically submit a business plan when storing/handling a hazardous material at or above reportable quantities.
Violation Notes: Returned to compliance on 03/16/2017.
Violation Division: Los Angeles City Fire Department
Violation Program: HMRRP
Violation Source: CERS

Site ID: 123252
Site Name: HORNBURG JAGUAR HOLLYWOOD
Violation Date: 03-15-2017
Citation: HSC 6.95 25508(a)(1) - California Health and Safety Code, Chapter

Map ID
Direction
Distance
Elevation

MAP FINDINGS

Site

Database(s)

EDR ID Number
EPA ID Number

AIR BOURNE FREIGHT (Continued)

S106922463

Violation Description: 6.95, Section(s) 25508(a)(1)
Failure to complete and electronically submit hazardous material inventory information for all reportable hazardous materials on site at or above reportable quantities.

Violation Notes: Returned to compliance on 03/16/2017.

Violation Division: Los Angeles City Fire Department

Violation Program: HMRRP

Violation Source: CERS

Site ID: 123252

Site Name: HORNBURG JAGUAR HOLLYWOOD

Violation Date: 03-15-2017

Citation: HSC 6.95 25508(a)(1) - California Health and Safety Code, Chapter 6.95, Section(s) 25508(a)(1)

Violation Description: Failure to establish and electronically submit an adequate training program in safety procedures in the event of a release or threatened release of a hazardous material.

Violation Notes: Returned to compliance on 03/16/2017.

Violation Division: Los Angeles City Fire Department

Violation Program: HMRRP

Violation Source: CERS

Site ID: 123252

Site Name: HORNBURG JAGUAR HOLLYWOOD

Violation Date: 11-19-2013

Citation: 22 CCR 16 66266.130 - California Code of Regulations, Title 22, Chapter 16, Section(s) 66266.130

Violation Description: Failure to properly handle, manage, label, and recycle used oil and fuel filters.

Violation Notes: Returned to compliance on 01/22/2014. FAILED TO PROPERLY MANAGE USED OIL FILTERS.

Violation Division: Los Angeles County Fire Department

Violation Program: HW

Violation Source: CERS

Site ID: 123252

Site Name: HORNBURG JAGUAR HOLLYWOOD

Violation Date: 11-19-2013

Citation: 40 CFR 1 262.34(d)(5)(iii) - U.S. Code of Federal Regulations, Title 40, Chapter 1, Section(s) 262.34(d)(5)(iii)

Violation Description: Failure to ensure employees are familiar with the handling and compliance of hazardous waste regulations and emergency response.

Violation Notes: Returned to compliance on 01/22/2014. FAILED TO PROVIDE PERSONNEL TRAINING TO ENSURE ADEQUATE HANDLING AND DISPOSAL OF HW

Violation Division: Los Angeles County Fire Department

Violation Program: HW

Violation Source: CERS

Site ID: 123252

Site Name: HORNBURG JAGUAR HOLLYWOOD

Violation Date: 03-15-2017

Citation: 19 CCR 6.95 25508(a)(1) - California Code of Regulations, Title 19, Chapter 6.95, Section(s) 25508(a)(1)

Violation Description: Failure to complete and electronically submit the Business Activities Page and/or Business Owner Operator Identification Page.

Violation Notes: Returned to compliance on 03/16/2017.

Violation Division: Los Angeles City Fire Department

Map ID
Direction
Distance
Elevation

MAP FINDINGS

Site

Database(s)

EDR ID Number
EPA ID Number

AIR BOURNE FREIGHT (Continued)

S106922463

Violation Program: HMRRP
Violation Source: CERS

Site ID: 123252
Site Name: HORNBURG JAGUAR HOLLYWOOD
Violation Date: 11-19-2013
Citation: HSC 6.5 25189.5(a) - California Health and Safety Code, Chapter 6.5, Section(s) 25189.5(a)
Violation Description: Failure to properly dispose of hazardous waste at an authorized location.
Violation Notes: Returned to compliance on 01/22/2014. FAILED TO DISCONTINUE DISPOSING NOT LEGALLY EMPTY CONTAINERS IN THE REGULAR TRASH.
Violation Division: Los Angeles County Fire Department
Violation Program: HW
Violation Source: CERS

Site ID: 123252
Site Name: HORNBURG JAGUAR HOLLYWOOD
Violation Date: 03-15-2017
Citation: HSC 6.95 25505(a)(4) - California Health and Safety Code, Chapter 6.95, Section(s) 25505(a)(4)
Violation Description: Failure to provide initial and annual training to all employees in safety procedures in the event of a release or threatened release of a hazardous material or failure to document and maintain training records for a minimum of three years.
Violation Notes: Returned to compliance on 03/16/2017.
Violation Division: Los Angeles City Fire Department
Violation Program: HMRRP
Violation Source: CERS

Site ID: 123252
Site Name: HORNBURG JAGUAR HOLLYWOOD
Violation Date: 03-15-2017
Citation: HSC 6.95 25508(a)(1) - California Health and Safety Code, Chapter 6.95, Section(s) 25508(a)(1)
Violation Description: Failure to complete and electronically submit a site map with all required content.
Violation Notes: Returned to compliance on 03/16/2017.
Violation Division: Los Angeles City Fire Department
Violation Program: HMRRP
Violation Source: CERS

Evaluation:
Eval General Type: Compliance Evaluation Inspection
Eval Date: 01-05-2018
Violations Found: Yes
Eval Type: Routine done by local agency
Eval Notes: John Harmon, Shop Foreman
Eval Division: Los Angeles County Fire Department
Eval Program: HW
Eval Source: CERS

Eval General Type: Other/Unknown
Eval Date: 01-31-2018
Violations Found: No
Eval Type: Other, not routine, done by local agency
Eval Notes: Not reported

Map ID
Direction
Distance
Elevation

MAP FINDINGS

Site

Database(s)

EDR ID Number
EPA ID Number

AIR BOURNE FREIGHT (Continued)

S106922463

Eval Division: Los Angeles County Fire Department
Eval Program: HW
Eval Source: CERS

Eval General Type: Compliance Evaluation Inspection
Eval Date: 03-15-2017
Violations Found: Yes
Eval Type: Routine done by local agency
Eval Notes: Inspection Report Consent to enter, inspect and take photographs was given by: Marwan Korban Service Director Documents uploaded to CERS were reviewed and field verified. The following is a list items that need to be corrected: 1. Update 2017 CERS NOTE: The LAMC, Sections (L.A.M.C. SECTIONS 57.105.1.4; 57.120.3; 57.121.2 and 57.121.2.1) requires business that store, uses or handle hazardous materials in the City of Los Angeles to obtain a Consolidated Permit from the Los Angeles Fire Department CUPA. To receive a Consolidated Permit you must satisfy the following requirement: **** Annual submission of a hazardous materials business plan to CERS by March 1 of every year. Please remember that any change in inventory of greater than 100 percent will require new submission within 30 days of that change. For new CERS users, please follow the procedures below: 1. Log in to <http://cers.calepa.ca.gov> to create a user name and password. The approval will take 2-3 [Truncated]

Eval Division: Los Angeles City Fire Department
Eval Program: HMRRP
Eval Source: CERS

Eval General Type: Compliance Evaluation Inspection
Eval Date: 03-15-2017
Violations Found: Yes
Eval Type: Routine done by local agency
Eval Notes: Permission toto inspect the facility was given by Marwan Korban, Sevice Director Please corrected the following violations; 1. Update 2017 Business plan in CERS report was emailed to: mkorban@hornburg.com

Eval Division: Los Angeles City Fire Department
Eval Program: APSA
Eval Source: CERS

Eval General Type: Other/Unknown
Eval Date: 03-16-2017
Violations Found: No
Eval Type: Other, not routine, done by local agency
Eval Notes: 2017 submittals verified compliant
Eval Division: Los Angeles City Fire Department
Eval Program: HMRRP
Eval Source: CERS

Eval General Type: Compliance Evaluation Inspection
Eval Date: 09-03-2013
Violations Found: No
Eval Type: Routine done by local agency
Eval Notes: 05/09/2016 Changed service code 106 to 006 per Royce Long request.MET WITH MARWAN KORBAN, SERVICE DIRECTOR, NOV WRITTEN FOR HMBP. CUSTOMER WILL SUBMIT COPY HMBP TO FD FOR COMPLIANCE AND WORK ON ESUBMITAL OF HMBP THROUGH LAFD CUPA PORTAL.

Eval Division: Los Angeles City Fire Department
Eval Program: HMRRP

Map ID
Direction
Distance
Elevation

MAP FINDINGS

Site

Database(s)

EDR ID Number
EPA ID Number

AIR BOURNE FREIGHT (Continued)

S106922463

Eval Source: CERS

Eval General Type: Compliance Evaluation Inspection
Eval Date: 11-19-2013
Violations Found: No
Eval Type: Routine done by local agency
Eval Notes: Not reported
Eval Division: Los Angeles County Fire Department
Eval Program: HW
Eval Source: CERS

Eval General Type: Compliance Evaluation Inspection
Eval Date: 11-19-2013
Violations Found: Yes
Eval Type: Routine done by local agency
Eval Notes: INSPECTED BY: M.N. FLOREZ CONSENT GIVEN BY TONY AMARANTOS
Eval Division: Los Angeles County Fire Department
Eval Program: HW
Eval Source: CERS

Enforcement Action:
Site ID: 123252
Site Name: HORNBURG JAGUAR HOLLYWOOD
Site Address: 1520 N WILCOX AVE
Site City: LOS ANGELES
Site Zip: 90028
Enf Action Date: 11-19-2013
Enf Action Type: Notice of Violation (Unified Program)
Enf Action Description: Notice of Violation Issued by the Inspector at the Time of Inspection
Enf Action Notes: Not reported
Enf Action Division: Los Angeles County Fire Department
Enf Action Program: HW
Enf Action Source: CERS

Affiliation:
Affiliation Type Desc: CUPA District
Entity Name: Los Angeles City Fire Department
Entity Title: Not reported
Affiliation Address: 200 North Main Street, Room 1780
Affiliation City: Los Angeles
Affiliation State: CA
Affiliation Country: Not reported
Affiliation Zip: 90012
Affiliation Phone: (213) 978-3680

Affiliation Type Desc: Document Preparer
Entity Name: KPA LLC
Entity Title: Not reported
Affiliation Address: Not reported
Affiliation City: Not reported
Affiliation State: Not reported
Affiliation Country: Not reported
Affiliation Zip: Not reported
Affiliation Phone: Not reported

Affiliation Type Desc: Identification Signer

Map ID
Direction
Distance
Elevation

MAP FINDINGS

Site

Database(s)

EDR ID Number
EPA ID Number

AIR BOURNE FREIGHT (Continued)

S106922463

Entity Name: MARWAN KORBAN
Entity Title: SERVICE MANAGER
Affiliation Address: Not reported
Affiliation City: Not reported
Affiliation State: Not reported
Affiliation Country: Not reported
Affiliation Zip: Not reported
Affiliation Phone: Not reported

Affiliation Type Desc: Environmental Contact
Entity Name: MARWAN KORBAN
Entity Title: Not reported
Affiliation Address: 1520 WILCOX AV
Affiliation City: HOLLYWOOD
Affiliation State: CA
Affiliation Country: Not reported
Affiliation Zip: 90028
Affiliation Phone: Not reported

Affiliation Type Desc: Operator
Entity Name: Martin Doddsworth
Entity Title: Not reported
Affiliation Address: Not reported
Affiliation City: Not reported
Affiliation State: Not reported
Affiliation Country: Not reported
Affiliation Zip: Not reported
Affiliation Phone: (323) 469-7271

Affiliation Type Desc: Facility Mailing Address
Entity Name: Mailing Address
Entity Title: Not reported
Affiliation Address: 1520 WILCOX AVE
Affiliation City: HOLLYWOOD
Affiliation State: CA
Affiliation Country: Not reported
Affiliation Zip: 90028
Affiliation Phone: Not reported

Affiliation Type Desc: Parent Corporation
Entity Name: Hornburg Hollywood
Entity Title: Not reported
Affiliation Address: Not reported
Affiliation City: Not reported
Affiliation State: Not reported
Affiliation Country: Not reported
Affiliation Zip: Not reported
Affiliation Phone: Not reported

Affiliation Type Desc: Legal Owner
Entity Name: PENEGON WEST INC
Entity Title: Not reported
Affiliation Address: 1520 N WILCOX AVE
Affiliation City: LOS ANGELES
Affiliation State: CA
Affiliation Country: United States
Affiliation Zip: 90028

Map ID
Direction
Distance
Elevation

MAP FINDINGS

Site

Database(s)

EDR ID Number
EPA ID Number

AIR BOURNE FREIGHT (Continued)

S106922463

Affiliation Phone: (310) 863-9753

H41
North
< 1/8
0.069 mi.
365 ft.

HORNBURG JAGUAR
1520 N WILCOX AVE
LOS ANGELES, CA 90028

AST A100420863
N/A

Site 2 of 8 in cluster H

Relative:
Higher

AST:
Name: HORNBURG JAGUAR
Address: 1520 N WILCOX AVE
City/Zip: LOS ANGELES,90028
Certified Unified Program Agencies: Not reported
Owner: PENEGON WEST INC
Total Gallons: Not reported
CERSID: 10257757
Facility ID: Not reported
Business Name: HORNBURG JAGUAR
Phone: (323) 469-7271
Fax: Not reported
Mailing Address: 1520 WILCOX AVE
Mailing Address City: HOLLYWOOD
Mailing Address State: CA
Mailing Address Zip Code: 90028
Operator Name: Martin Doddswoth
Operator Phone: (323) 469-7271
Owner Phone: (310) 863-9753
Owner Mail Address: 1520 N WILCOX AVE
Owner State: CA
Owner Zip Code: 90028
Owner Country: United States
Property Owner Name: Not reported
Property Owner Phone: Not reported
Property Owner Mailing Address: Not reported
Property Owner City: Not reported
Property Owner Stat : Not reported
Property Owner Zip Code: Not reported
Property Owner Country: Not reported
EPAID: CAL000223346

H42
North
< 1/8
0.069 mi.
365 ft.

HORNBURG DBA PENEGRON WEST
1520 WILCOX AVE
LOS ANGELES, CA 90028

AST S117694308
HAZNET N/A
NPDES
HAZMAT
CIWQS

Site 3 of 8 in cluster H

Relative:
Higher
Actual:
363 ft.

LOS ANGELES AST:
Facility ID: FA0034306
Name: HORNBURG JAGUAR
Address: 1520 WILCOX AVE
City,State,Zip: LOS ANGELES, CA 90028
Last Run Date: 06/01/2019
Status: ACTIVE

Map ID
Direction
Distance
Elevation

MAP FINDINGS

Site

Database(s)

EDR ID Number
EPA ID Number

HORNBURG DBA PENEGRON WEST (Continued)

S117694308

HAZNET:

Name: PENEGRON WEST, INC DBA HORNBURG JAGUAR
Address: 1520 WILCOX AVE
City,State,Zip: LOS ANGELES, CA 900287309
Year: 2017
GEPaid: CAL000223346
Contact: MARWAN KORBAN
Telephone: 3234697271
Mailing Name: Not reported
Mailing Address: 1520 WILCOX AVE
Mailing City,St,Zip: LOS ANGELES, CA 900287309
Gen County: Los Angeles
TSD EPA ID: CAD097030993
TSD County: Los Angeles
Tons: 0.95
CA Waste Code: 352-Other organic solids
Method: H141-Storage, Bulking, And/Or Transfer Off Site--No Treatment/Reovery
(H010-H129) Or (H131-H135)
Facility County: Los Angeles

Name: HORNBURG DBA PENEGRON WEST
Address: 1520 WILCOX AVE
City,State,Zip: LOS ANGELES, CA 900287309
Year: 2016
GEPaid: CAL000223346
Contact: MARWAN KORBAN
Telephone: 3234697271
Mailing Name: Not reported
Mailing Address: 1520 WILCOX AVE
Mailing City,St,Zip: LOS ANGELES, CA 900287309
Gen County: Los Angeles
TSD EPA ID: AZR000515924
TSD County: 99
Tons: 0.175
CA Waste Code: 352-Other organic solids
Method: H141-Storage, Bulking, And/Or Transfer Off Site--No Treatment/Reovery
(H010-H129) Or (H131-H135)
Facility County: Los Angeles

Name: HORNBURG DBA PENEGRON WEST
Address: 1520 WILCOX AVE
City,State,Zip: LOS ANGELES, CA 900287309
Year: 2003
GEPaid: CAL000223346
Contact: MARWAN KORBAN
Telephone: 3234697271
Mailing Name: Not reported
Mailing Address: 1520 WILCOX AVE
Mailing City,St,Zip: LOS ANGELES, CA 900287309
Gen County: Los Angeles
TSD EPA ID: CAT080033681
TSD County: Los Angeles
Tons: 0.15
CA Waste Code: 352-Other organic solids
Method: R01-Recycler
Facility County: Los Angeles

Map ID
Direction
Distance
Elevation

MAP FINDINGS

Site

Database(s)

EDR ID Number
EPA ID Number

HORNBURG DBA PENEGRON WEST (Continued)

S117694308

Name: HORNBURG DBA PENEGRON WEST
Address: 1520 WILCOX AVE
City,State,Zip: LOS ANGELES, CA 900287309
Year: 2003
GEPAID: CAL000223346
Contact: MARWAN KORBAN
Telephone: 3234697271
Mailing Name: Not reported
Mailing Address: 1520 WILCOX AVE
Mailing City,St,Zip: LOS ANGELES, CA 900287309
Gen County: Los Angeles
TSD EPA ID: CAT080013352
TSD County: Los Angeles
Tons: 0.2085
CA Waste Code: 223-Unspecified oil-containing waste
Method: R01-Recycler
Facility County: Los Angeles

NPDES:

Name: AIRBORNE EXPRESS
Address: 1520 WILCOX AVE
City,State,Zip: LOS ANGELES, CA 90028
Facility Status: Not reported
NPDES Number: Not reported
Region: Not reported
Agency Number: Not reported
Regulatory Measure ID: Not reported
Place ID: Not reported
Order Number: Not reported
WDID: 4 19I005799
Regulatory Measure Type: Industrial
Program Type: Not reported
Adoption Date Of Regulatory Measure: Not reported
Effective Date Of Regulatory Measure: Not reported
Termination Date Of Regulatory Measure: Not reported
Expiration Date Of Regulatory Measure: Not reported
Discharge Address: Not reported
Discharge Name: Not reported
Discharge City: Not reported
Discharge State: Not reported
Discharge Zip: Not reported
Status: Terminated
Status Date: 07/09/1993
Operator Name: Airborne Express
Operator Address: PO Box 662
Operator City: Seattle
Operator State: Washington
Operator Zip: 98111

NPDES as of 03/2018:

NPDES Number: Not reported
Status: Not reported
Agency Number: Not reported
Region: 4
Regulatory Measure ID: 268866
Order Number: Not reported
Regulatory Measure Type: Industrial

Map ID
Direction
Distance
Elevation

MAP FINDINGS

Site

Database(s)

EDR ID Number
EPA ID Number

HORNBURG DBA PENEGRON WEST (Continued)

S117694308

Place ID: Not reported
WDID: 4 19I005799
Program Type: Not reported
Adoption Date Of Regulatory Measure: Not reported
Effective Date Of Regulatory Measure: Not reported
Expiration Date Of Regulatory Measure: Not reported
Termination Date Of Regulatory Measure: Not reported
Discharge Name: Not reported
Discharge Address: Not reported
Discharge City: Not reported
Discharge State: Not reported
Discharge Zip: Not reported
Received Date: 05/09/2008
Processed Date: 07/09/1993
Status: Terminated
Status Date: 07/09/1993
Place Size: 1
Place Size Unit: Acres
Contact: Amit Singh
Contact Title: Not reported
Contact Phone: 323-962-8270
Contact Phone Ext: Not reported
Contact Email: Not reported
Operator Name: Airborne Express
Operator Address: PO Box 662
Operator City: Seattle
Operator State: Washington
Operator Zip: 98111
Operator Contact: Herb Shawver
Operator Contact Title: Not reported
Operator Contact Phone: 206-286-4258
Operator Contact Phone Ext: Not reported
Operator Contact Email: Not reported
Operator Type: Private Business
Developer: Not reported
Developer Address: Not reported
Developer City: Not reported
Developer State: Washington
Developer Zip: Not reported
Developer Contact: Not reported
Developer Contact Title: Not reported
Constype Linear Utility Ind: Not reported
Emergency Phone: 323-962-8270
Emergency Phone Ext: Not reported
Constype Above Ground Ind: Not reported
Constype Below Ground Ind: Not reported
Constype Cable Line Ind: Not reported
Constype Comm Line Ind: Not reported
Constype Commercial Ind: Not reported
Constype Electrical Line Ind: Not reported
Constype Gas Line Ind: Not reported
Constype Industrial Ind: Not reported
Constype Other Description: Not reported
Constype Other Ind: Not reported
Constype Recons Ind: Not reported
Constype Residential Ind: Not reported
Constype Transport Ind: Not reported

Map ID
Direction
Distance
Elevation

MAP FINDINGS

Site

Database(s)

EDR ID Number
EPA ID Number

HORNBURG DBA PENEGRON WEST (Continued)

S117694308

| | |
|-------------------------------|-------------------------------------|
| Constype Utility Description: | Not reported |
| Constype Utility Ind: | Not reported |
| Constype Water Sewer Ind: | Not reported |
| Dir Discharge Uswater Ind: | Not reported |
| Receiving Water Name: | Bellona Creek |
| Certifier: | Not reported |
| Certifier Title: | Not reported |
| Certification Date: | Not reported |
| Primary Sic: | 4215-Courier Services Except by Air |
| Secondary Sic: | Not reported |
| Tertiary Sic: | Not reported |

LOS ANGELES HM:

| | |
|-----------------|-----------------------|
| Name: | HORNBURG JAGUAR |
| Address: | 1520 WILCOX AVE |
| City,State,Zip: | LOS ANGELES, CA 90028 |
| Facility ID: | FA0034306 |
| Last Run Date: | 06/01/2019 |
| Status: | ACTIVE |

CIWQS:

| | |
|-------------------------------------|---|
| Name: | AIRBORNE EXPRESS |
| Address: | 1520 WILCOX AVE |
| City,State,Zip: | LOS ANGELES, CA 90028 |
| Agency: | Airborne Express |
| Agency Address: | PO Box 662, Seattle, WA 98111 |
| Place/Project Type: | Industrial - Courier Services Except by Air |
| SIC/NAICS: | 4215 |
| Region: | 4 |
| Program: | INDSTW |
| Regulatory Measure Status: | Terminated |
| Regulatory Measure Type: | Storm water industrial |
| Order Number: | 2014-0057-DWQ |
| WDID: | 4 19I005799 |
| NPDES Number: | CAS000001 |
| Adoption Date: | Not reported |
| Effective Date: | 07/09/1993 |
| Termination Date: | Not reported |
| Expiration/Review Date: | Not reported |
| Design Flow: | Not reported |
| Major/Minor: | Not reported |
| Complexity: | Not reported |
| TTWQ: | Not reported |
| Enforcement Actions within 5 years: | 0 |
| Violations within 5 years: | 0 |
| Latitude: | 34.09838 |
| Longitude: | -118.33102 |

Map ID
Direction
Distance
Elevation

MAP FINDINGS

Site

Database(s)

EDR ID Number
EPA ID Number

C43
SSE
< 1/8
0.073 mi.
386 ft.

CITY OF LA GENERAL SERVICES
1333 N COLE AVE
HOLLYWOOD, CA 90028

HAZNET S113124701
HAZMAT N/A

Site 4 of 5 in cluster C

Relative:
Lower

HAZNET:

Actual:
335 ft.

Name: CITY OF LA GENERAL SERVICES
Address: 1333 N COLE AVE
City,State,Zip: HOLLYWOOD, CA 90028
Year: 2009
GEPaid: CAL000265835
Contact: EMMANUEL AMESI
Telephone: 2139783798
Mailing Name: Not reported
Mailing Address: 111 E FIRST ST RM 600
Mailing City,St,Zip: LOS ANGELES, CA 900120000
Gen County: Los Angeles
TSD EPA ID: CAT080013352
TSD County: Los Angeles
Tons: 0.417
CA Waste Code: 241-Tank bottom waste
Method: H039-Other Recovery Of Reclamation For Reuse Including Acid
Regeneration, Organics Recovery Ect
Facility County: Los Angeles

Name: CITY OF LA GENERAL SERVICES
Address: 1333 N COLE AVE
City,State,Zip: HOLLYWOOD, CA 90028
Year: 2005
GEPaid: CAL000265835
Contact: EMMANUEL AMESI
Telephone: 2139783798
Mailing Name: Not reported
Mailing Address: 111 E FIRST ST RM 600
Mailing City,St,Zip: LOS ANGELES, CA 900120000
Gen County: Los Angeles
TSD EPA ID: HFHQ36 0200
TSD County: Not reported
Tons: 0.2
CA Waste Code: 221-Waste oil and mixed oil
Method: H01-Transfer Station
Facility County: Los Angeles

Name: CITY OF LA GENERAL SERVICES
Address: 1333 N COLE AVE
City,State,Zip: HOLLYWOOD, CA 90028
Year: 2005
GEPaid: CAL000265835
Contact: EMMANUEL AMESI
Telephone: 2139783798
Mailing Name: Not reported
Mailing Address: 111 E FIRST ST RM 600
Mailing City,St,Zip: LOS ANGELES, CA 900120000
Gen County: Los Angeles
TSD EPA ID: HFHQ36 0200
TSD County: Not reported
Tons: 0.045
CA Waste Code: 181-Other inorganic solid waste

Map ID
Direction
Distance
Elevation

MAP FINDINGS

Site

Database(s)

EDR ID Number
EPA ID Number

CITY OF LA GENERAL SERVICES (Continued)

S113124701

Method: H01-Transfer Station
Facility County: Los Angeles

Name: CITY OF LA GENERAL SERVICES
Address: 1333 N COLE AVE
City,State,Zip: HOLLYWOOD, CA 90028
Year: 2005
GEPaid: CAL000265835
Contact: EMMANUEL AMESI
Telephone: 2139783798
Mailing Name: Not reported
Mailing Address: 111 E FIRST ST RM 600
Mailing City,St,Zip: LOS ANGELES, CA 900120000
Gen County: Los Angeles
TSD EPA ID: CAT080013352
TSD County: Los Angeles
Tons: 0.133
CA Waste Code: 221-Waste oil and mixed oil
Method: R01-Recycler
Facility County: Los Angeles

Name: CITY OF LA GENERAL SERVICES
Address: 1333 N COLE AVE
City,State,Zip: HOLLYWOOD, CA 90028
Year: 2004
GEPaid: CAL000265835
Contact: EMMANUEL AMESI
Telephone: 2139783798
Mailing Name: Not reported
Mailing Address: 111 E FIRST ST RM 600
Mailing City,St,Zip: LOS ANGELES, CA 900120000
Gen County: Los Angeles
TSD EPA ID: CAT080013352
TSD County: Los Angeles
Tons: 0.057
CA Waste Code: 221-Waste oil and mixed oil
Method: T03-Treatment, Incineration
Facility County: Los Angeles

[Click this hyperlink](#) while viewing on your computer to access
1 additional CA_HAZNET: record(s) in the EDR Site Report.

LOS ANGELES HM:

Name: LAFD - FIRE STATION MUSEUM
Address: 1333 N COLE AVE
City,State,Zip: HOLLYWOOD, CA 90028
Facility ID: FA0035153
Last Run Date: 06/01/2019
Status: INACTIVE

MAP FINDINGS

| | | | |
|-----------|------|-------------|---------------|
| Map ID | | | EDR ID Number |
| Direction | | | EPA ID Number |
| Distance | | | |
| Elevation | Site | Database(s) | |

| | | | |
|------------------|---------------------------------|------------|-------------------|
| C44 | LAFD - FIRE STATION 27 | UST | U004265871 |
| SSE | 1333 N COLE AVE | | N/A |
| < 1/8 | HOLLYWOOD, CA 90028 | | |
| 0.073 mi. | | | |
| 386 ft. | Site 5 of 5 in cluster C | | |

| | | |
|------------------|--------------------|----------------------------------|
| Relative: | UST: | |
| Lower | Name: | LAFD - FIRE STATION 27 |
| | Address: | 1333 N COLE AVE |
| Actual: | City,State,Zip: | HOLLYWOOD, CA 90028 |
| 335 ft. | Facility ID: | FA0035153 |
| | Permitting Agency: | Los Angeles City Fire Department |
| | Latitude: | 34.09528 |
| | Longitude: | -118.32991 |

| | |
|------------------|----------------------------|
| LOS ANGELES UST: | |
| Name: | LAFD - FIRE STATION MUSEUM |
| Address: | 1333 N COLE AVE |
| City,State,Zip: | HOLLYWOOD, CA 90028 |
| Facility ID: | FA0035153 |
| Last Run Date: | 06/03/2019 |
| Status: | INACTIVE |

| | | | |
|------------------|---------------------------------|------------|-------------------|
| F45 | SUNSET LANDMARK | UST | U004307868 |
| NW | 6525 SUNSET BLVD | | N/A |
| < 1/8 | LOS ANGELES, CA 90026 | | |
| 0.075 mi. | | | |
| 398 ft. | Site 4 of 7 in cluster F | | |

| | | |
|------------------|------------------|-----------------------|
| Relative: | LOS ANGELES UST: | |
| Higher | Name: | SUNSET LANDMARK |
| | Address: | 6525 SUNSET BLVD |
| Actual: | City,State,Zip: | LOS ANGELES, CA 90026 |
| 357 ft. | Facility ID: | FA0036333 |
| | Last Run Date: | 06/03/2019 |
| | Status: | INACTIVE |

| | | | |
|------------------|---------------------------------|---------------|-------------------|
| F46 | SUNSET LANDMARK | LUST | S109117735 |
| NW | 6525 SUNSET BLVD | HAZMAT | N/A |
| < 1/8 | LOS ANGELES, CA 90026 | CERS | |
| 0.075 mi. | | | |
| 398 ft. | Site 5 of 7 in cluster F | | |

| | | |
|------------------|-----------------|---|
| Relative: | LUST: | |
| Higher | Name: | SUNSET LANDMARK |
| | Address: | 6525 SUNSET BLVD. |
| Actual: | City,State,Zip: | LOS ANGELES, CA 90028 |
| 357 ft. | Lead Agency: | LOS ANGELES RWQCB (REGION 4) |
| | Case Type: | LUST Cleanup Site |
| | Geo Track: | http://geotracker.waterboards.ca.gov/profile_report.asp?global_id=T0603757351 |
| | Global Id: | T0603757351 |
| | Latitude: | 34.098386 |
| | Longitude: | -118.331994 |
| | Status: | Completed - Case Closed |
| | Status Date: | 01/16/2009 |
| | Case Worker: | MT |
| | RB Case Number: | 900280170 |
| | Local Agency: | LOS ANGELES, CITY OF |

Map ID
Direction
Distance
Elevation

MAP FINDINGS

Site

Database(s)

EDR ID Number
EPA ID Number

SUNSET LANDMARK (Continued)

S109117735

File Location: Regional Board
Local Case Number: 4691
Potential Media Affect: Soil
Potential Contaminants of Concern: Waste Oil / Motor / Hydraulic / Lubricating
Site History: Not reported

LUST:

Global Id: T0603757351
Contact Type: Local Agency Caseworker
Contact Name: ELOY LUNA
Organization Name: LOS ANGELES, CITY OF
Address: 200 North Main Street, Suite 1780
City: LOS ANGELES
Email: eloy.luna@lacity.org
Phone Number: Not reported

Global Id: T0603757351
Contact Type: Regional Board Caseworker
Contact Name: MARYAM TAIDY
Organization Name: LOS ANGELES RWQCB (REGION 4)
Address: 320 W. 4TH ST., SUITE 200
City: LOS ANGELES
Email: maryam.taidy@waterboards.ca.gov
Phone Number: 2135766741

LUST:

Global Id: T0603757351
Action Type: Other
Date: 10/29/2006
Action: Leak Discovery

Global Id: T0603757351
Action Type: REMEDIATION
Date: 10/29/2006
Action: Excavation

Global Id: T0603757351
Action Type: ENFORCEMENT
Date: 06/24/2008
Action: 13267 Requirement

Global Id: T0603757351
Action Type: Other
Date: 10/29/2006
Action: Leak Reported

Global Id: T0603757351
Action Type: ENFORCEMENT
Date: 09/16/2008
Action: Notice to Comply

Global Id: T0603757351
Action Type: ENFORCEMENT
Date: 01/16/2009
Action: Closure/No Further Action Letter

Global Id: T0603757351

Map ID
Direction
Distance
Elevation

MAP FINDINGS

Site

Database(s)

EDR ID Number
EPA ID Number

SUNSET LANDMARK (Continued)

S109117735

Action Type: RESPONSE
Date: 12/03/2008
Action: Electronic Reporting Submittal Due

Global Id: T0603757351
Action Type: RESPONSE
Date: 07/24/2008
Action: Other Report / Document

LUST:

Global Id: T0603757351
Status: Open - Case Begin Date
Status Date: 10/29/2006

Global Id: T0603757351
Status: Open - Site Assessment
Status Date: 04/22/2008

Global Id: T0603757351
Status: Completed - Case Closed
Status Date: 01/16/2009

LOS ANGELES HM:

Name: SUNSET LANDMARK
Address: 6525 SUNSET BLVD
City,State,Zip: LOS ANGELES, CA 90026
Facility ID: FA0036333
Last Run Date: 06/01/2019
Status: INACTIVE

CERS:

Name: SUNSET LANDMARK
Address: 6525 SUNSET BLVD.
City,State,Zip: LOS ANGELES, CA 90028
Site ID: 237502
CERS ID: T0603757351
CERS Description: Leaking Underground Storage Tank Cleanup Site

Affiliation:

Affiliation Type Desc: Local Agency Caseworker
Entity Name: ELOY LUNA - LOS ANGELES, CITY OF
Entity Title: Not reported
Affiliation Address: 200 North Main Street, Suite 1780
Affiliation City: LOS ANGELES
Affiliation State: CA
Affiliation Country: Not reported
Affiliation Zip: Not reported
Affiliation Phone: Not reported

Affiliation Type Desc: Regional Board Caseworker
Entity Name: MARYAM TAIDY - LOS ANGELES RWQCB (REGION 4)
Entity Title: Not reported
Affiliation Address: 320 W. 4TH ST., SUITE 200
Affiliation City: LOS ANGELES
Affiliation State: CA

Map ID
Direction
Distance
Elevation

MAP FINDINGS

Site

Database(s)

EDR ID Number
EPA ID Number

SUNSET LANDMARK (Continued)

S109117735

Affiliation Country: Not reported
Affiliation Zip: Not reported
Affiliation Phone: 2135766741

**F47
NW
< 1/8
0.075 mi.
398 ft.**

**SUNSET LANDMARK
6525 SUNSET BLVD.
LOS ANGELES, CA
Site 6 of 7 in cluster F**

**RGA LUST S114697346
N/A**

**Relative:
Higher
Actual:
357 ft.**

RGALUST:
Name: SUNSET LANDMARK
Address: 6525 SUNSET BLVD.
City: LOS ANGELES
State: LOS ANGELES
2012 SUNSET LANDMARK 6525 SUNSET BLVD.
Name: SUNSET LANDMARK
Address: 6525 SUNSET BLVD.
City: LOS ANGELES
State: LOS ANGELES
2011 SUNSET LANDMARK 6525 SUNSET BLVD.
Name: SUNSET LANDMARK
Address: 6525 SUNSET BLVD.
City: LOS ANGELES
State: LOS ANGELES
2010 SUNSET LANDMARK 6525 SUNSET BLVD.
Name: SUNSET LANDMARK
Address: 6525 SUNSET BLVD.
City: LOS ANGELES
State: LOS ANGELES
2009 SUNSET LANDMARK 6525 SUNSET BLVD.
Name: SUNSET LANDMARK
Address: 6525 SUNSET BLVD.
City: LOS ANGELES
State: LOS ANGELES
2008 SUNSET LANDMARK 6525 SUNSET BLVD.

**F48
NW
< 1/8
0.075 mi.
398 ft.**

**6525 WEST SUNSET BLVD
LOS ANGELES, CA
Site 7 of 7 in cluster F**

**CHMIRS S109040270
N/A**

**Relative:
Higher
Actual:
357 ft.**

CHMIRS:
Name: Not reported
Address: 6525 WEST SUNSET BLVD
City, State, Zip: LOS ANGELES, CA
OES Incident Number: 6-1211
OES notification: 02/27/2006
OES Date: Not reported
OES Time: Not reported
Date Completed: Not reported
Property Use: Not reported
Agency Id Number: Not reported
Agency Incident Number: Not reported

Map ID
Direction
Distance
Elevation

MAP FINDINGS

Site

Database(s)

EDR ID Number
EPA ID Number

(Continued)

S109040270

| | |
|---|----------------------------------|
| Time Notified: | Not reported |
| Time Completed: | Not reported |
| Surrounding Area: | Not reported |
| Estimated Temperature: | Not reported |
| Property Management: | Not reported |
| More Than Two Substances Involved?: | Not reported |
| Resp Agency Personel # Of Decontaminated: | Not reported |
| Responding Agency Personel # Of Injuries: | Not reported |
| Responding Agency Personel # Of Fatalities: | Not reported |
| Others Number Of Decontaminated: | Not reported |
| Others Number Of Injuries: | Not reported |
| Others Number Of Fatalities: | Not reported |
| Vehicle Make/year: | Not reported |
| Vehicle License Number: | Not reported |
| Vehicle State: | Not reported |
| Vehicle Id Number: | Not reported |
| CA DOT PUC/ICC Number: | Not reported |
| Company Name: | Not reported |
| Reporting Officer Name/ID: | Not reported |
| Report Date: | Not reported |
| Facility Telephone: | Not reported |
| Waterway Involved: | Not reported |
| Waterway: | Storm Drain to Unknown Creek |
| Spill Site: | Not reported |
| Cleanup By: | LA City Haz Mat |
| Containment: | Not reported |
| What Happened: | Not reported |
| Type: | Not reported |
| Measure: | Not reported |
| Other: | Not reported |
| Date/Time: | Not reported |
| Year: | 2006 |
| Agency: | LA City FD |
| Incident Date: | 2/27/2006 12:00:00 AM |
| Admin Agency: | Los Angeles City Fire Department |
| Amount: | Not reported |
| Contained: | No |
| Site Type: | Road |
| E Date: | Not reported |
| Substance: | Crude Oil |
| Gallons: | 0.000000 |
| Unknown: | 0 |
| Substance #2: | Not reported |
| Substance #3: | Not reported |
| Evacuations: | 0 |
| Number of Injuries: | 0 |
| Number of Fatalities: | 0 |
| #1 Pipeline: | Not reported |
| #2 Pipeline: | Not reported |
| #3 Pipeline: | Not reported |
| #1 Vessel >= 300 Tons: | Not reported |
| #2 Vessel >= 300 Tons: | Not reported |
| #3 Vessel >= 300 Tons: | Not reported |
| Evacs: | Not reported |
| Injuries: | Not reported |
| Fatals: | Not reported |
| Comments: | Not reported |

Map ID
 Direction
 Distance
 Elevation

MAP FINDINGS

Site

Database(s)

EDR ID Number
 EPA ID Number

(Continued)

S109040270

Description: Fire Department is out with possibly an underground storage tank that has been abandoned. Due to excessive rain, the product is leaking and the product is going down the street and into a storm drain.

E49 **HOLLYWOOD CLEANING PRESSING CO INC** **EDR Hist Cleaner** **1009187275**
NE **1508 CAHUENGA BLVD** **N/A**
< 1/8 **LOS ANGELES, CA**
0.076 mi.
403 ft. **Site 7 of 18 in cluster E**
Relative: EDR Hist Cleaner
Higher
Actual: Year: Name: Type:
360 ft. 1924 HOLLYWOOD CLEANING PRESSING C CLOTHES CLEANERS PRESSERS AND DYERS

I50 **DEGUCHI G M** **EDR Hist Cleaner** **1009190856**
NNE **1523 CAHUENGA BLVD** **N/A**
< 1/8 **LOS ANGELES, CA**
0.077 mi.
405 ft. **Site 1 of 9 in cluster I**
Relative: EDR Hist Cleaner
Higher
Actual: Year: Name: Type:
363 ft. 1933 DEGUCHI G M CLOTHES PRESSERS AND CLEANERS
 1937 DEGUCHI GEO CLOTHES PRESSERS AND CLEANERS

J51 **FIRE STATION #27** **RGA LUST** **S114620146**
SE **1355 CAHUENGA BLVD N** **N/A**
< 1/8 **LOS ANGELES, CA**
0.079 mi.
416 ft. **Site 1 of 15 in cluster J**
Relative: RGA LUST:
Lower
Actual: Name: FIRE STATION #27
336 ft. Address: 1355 CAHUENGA BLVD N
 City: LOS ANGELES
 State: LOS ANGELES
 2012 FIRE STATION #27 1355 CAHUENGA BLVD N
 Name: FIRE STATION #27
 Address: 1355 CAHUENGA BLVD N
 City: LOS ANGELES
 State: LOS ANGELES
 2011 FIRE STATION #27 1355 CAHUENGA BLVD N
 Name: FIRE STATION #27
 Address: 1355 CAHUENGA BLVD N
 City: LOS ANGELES
 State: LOS ANGELES
 2010 FIRE STATION #27 1355 CAHUENGA BLVD N
 Name: FIRE STATION #27
 Address: 1355 CAHUENGA BLVD N
 City: LOS ANGELES
 State: LOS ANGELES

Map ID
Direction
Distance
Elevation

MAP FINDINGS

Site

Database(s)

EDR ID Number
EPA ID Number

FIRE STATION #27 (Continued)

S114620146

| | | |
|----------|-----------------------|----------------------|
| Name: | 2009 FIRE STATION #27 | 1355 CAHUENGA BLVD N |
| Address: | FIRE STATION #27 | |
| City: | 1355 CAHUENGA BLVD N | |
| State: | LOS ANGELES | |
| Name: | 2008 FIRE STATION #27 | 1355 CAHUENGA BLVD N |
| Address: | FIRE STATION #27 | |
| City: | 1355 CAHUENGA BLVD N | |
| State: | LOS ANGELES | |
| Name: | 2007 FIRE STATION #27 | 1355 CAHUENGA BLVD N |
| Address: | FIRE STATION #27 | |
| City: | 1355 CAHUENGA BLVD N | |
| State: | LOS ANGELES | |
| Name: | 2006 FIRE STATION #27 | 1355 CAHUENGA BLVD N |
| Address: | FIRE STATION #27 | |
| City: | 1355 CAHUENGA BLVD N | |
| State: | LOS ANGELES | |
| Name: | 2005 FIRE STATION #27 | 1355 CAHUENGA BLVD N |
| Address: | FIRE STATION #27 | |
| City: | 1355 CAHUENGA BLVD N | |
| State: | LOS ANGELES | |
| Name: | 2004 FIRE STATION #27 | 1355 CAHUENGA BLVD N |
| Address: | FIRE STATION #27 | |
| City: | 1355 CAHUENGA BLVD N | |
| State: | LOS ANGELES | |
| Name: | 2003 FIRE STATION #27 | 1355 CAHUENGA BLVD N |
| Address: | FIRE STATION #27 | |
| City: | 1355 CAHUENGA BLVD N | |
| State: | LOS ANGELES | |
| Name: | 2002 FIRE STATION #27 | 1355 CAHUENGA BLVD N |
| Address: | FIRE STATION #27 | |
| City: | 1355 CAHUENGA BLVD N | |
| State: | LOS ANGELES | |
| Name: | 2001 FIRE STATION #27 | 1355 CAHUENGA BLVD N |
| Address: | FIRE STATION #27 | |
| City: | 1355 CAHUENGA BLVD N | |
| State: | LOS ANGELES | |
| Name: | 2000 FIRE STATION #27 | 1355 CAHUENGA BLVD N |
| Address: | FIRE STATION #27 | |
| City: | 1355 CAHUENGA BLVD N | |
| State: | LOS ANGELES | |
| Name: | 1998 FIRE STATION #27 | 1355 CAHUENGA BLVD N |
| Address: | FIRE STATION #27 | |
| City: | 1355 CAHUENGA BLVD N | |
| State: | LOS ANGELES | |
| Name: | 1997 FIRE STATION #27 | 1355 CAHUENGA BLVD N |
| Address: | FIRE STATION #27 | |

Map ID
 Direction
 Distance
 Elevation

MAP FINDINGS

Site

Database(s)

EDR ID Number
 EPA ID Number

FIRE STATION #27 (Continued)

S114620146

Address: 1355 CAHUENGA BLVD N
 City: LOS ANGELES
 State: LOS ANGELES
 1995 FIRE STATION #27 1355 CAHUENGA BLVD N
 Name: FIRE STATION #27
 Address: 1355 CAHUENGA BLVD N
 City: LOS ANGELES
 State: LOS ANGELES
 1994 FIRE STATION #27 1355 CAHUENGA BLVD N

J52
SE
 < 1/8
 0.079 mi.
 416 ft.

FIRE STATION #27
1355 CAHUENGA BLVD., N.
LOS ANGELES, CA
Site 2 of 15 in cluster J

RGA LUST **S114620148**
N/A

Relative:
Lower
Actual:
336 ft.

RGA LUST:
 Name: FIRE STATION #27
 Address: 1355 CAHUENGA BLVD., N.
 City: LOS ANGELES
 State: LOS ANGELES
 1993 FIRE STATION #27 1355 CAHUENGA BLVD., N.

J53
SE
 < 1/8
 0.079 mi.
 416 ft.

FIRE STATION #27
1355 CAHUENGA BLVD N
LOS ANGELES, CA 90012
Site 3 of 15 in cluster J

LUST **S101582937**
SWEEPS UST **N/A**
CA FID UST
HIST CORTESE
HAZMAT
CERS

Relative:
Lower
Actual:
336 ft.

LUST REG 4:
 Region: 4
 Regional Board: 04
 County: Los Angeles
 Facility Id: 900120098
 Status: Case Closed
 Substance: Gasoline
 Substance Quantity: Not reported
 Local Case No: Not reported
 Case Type: Groundwater
 Abatement Method Used at the Site: Not reported
 Global ID: T0603700508
 W Global ID: Not reported
 Staff: UNK
 Local Agency: 19050
 Cross Street: Not reported
 Enforcement Type: Not reported
 Date Leak Discovered: Not reported
 Date Leak First Reported: 8/25/1988
 Date Leak Record Entered: Not reported
 Date Confirmation Began: Not reported
 Date Leak Stopped: Not reported
 Date Case Last Changed on Database: 7/25/1997
 Date the Case was Closed: 6/13/1997
 How Leak Discovered: Not reported
 How Leak Stopped: Not reported

Map ID
Direction
Distance
Elevation

MAP FINDINGS

Site

Database(s)

EDR ID Number
EPA ID Number

FIRE STATION #27 (Continued)

S101582937

Cause of Leak: UNK
Leak Source: UNK
Operator: Not reported
Water System: Not reported
Well Name: Not reported
Approx. Dist To Production Well (ft): 11578.996127541595838756321511
Source of Cleanup Funding: UNK
Preliminary Site Assessment Workplan Submitted: Not reported
Preliminary Site Assessment Began: Not reported
Pollution Characterization Began: 2/9/1989
Remediation Plan Submitted: Not reported
Remedial Action Underway: Not reported
Post Remedial Action Monitoring Began: 1/7/1997
Enforcement Action Date: Not reported
Historical Max MTBE Date: Not reported
Hist Max MTBE Conc in Groundwater: Not reported
Hist Max MTBE Conc in Soil: Not reported
Significant Interim Remedial Action Taken: Not reported
GW Qualifier: Not reported
Soil Qualifier: Not reported
Organization: Not reported
Owner Contact: Not reported
Responsible Party: CITY OF LOS ANGELES, DPW
RP Address: 650 S. SPRING ST., SUITE 200, LOS ANGELES CA 90014-1911
Program: LUST
Lat/Long: 34.0954743 / -1
Local Agency Staff: PEJ
Beneficial Use: Not reported
Priority: Not reported
Cleanup Fund Id: Not reported
Suspended: Not reported
Assigned Name: Not reported
Summary: 5/1/97 - G.W. MONITORING REPORT RECEIVED
CONTAMINANTS INCLUDE BENZENE AND DERIVATIVES. TPH MAXIMUM 3400 PPM

LUST:

Name: FIRE STATION #27
Address: 1355 CAHUENGA BLVD N
City,State,Zip: LOS ANGELES, CA 90012
Lead Agency: LOS ANGELES RWQCB (REGION 4)
Case Type: LUST Cleanup Site
Geo Track: http://geotracker.waterboards.ca.gov/profile_report.asp?global_id=T0603700508
Global Id: T0603700508
Latitude: 34.0954743
Longitude: -118.3291961
Status: Completed - Case Closed
Status Date: 06/13/1997
Case Worker: YR
RB Case Number: 900120098
Local Agency: LOS ANGELES, CITY OF
File Location: Not reported
Local Case Number: Not reported
Potential Media Affect: Aquifer used for drinking water supply
Potential Contaminants of Concern: Gasoline
Site History: Not reported

LUST:

Map ID
Direction
Distance
Elevation

MAP FINDINGS

Site

Database(s)

EDR ID Number
EPA ID Number

FIRE STATION #27 (Continued)

S101582937

Global Id: T0603700508
Contact Type: Local Agency Caseworker
Contact Name: ELOY LUNA
Organization Name: LOS ANGELES, CITY OF
Address: 200 North Main Street, Suite 1780
City: LOS ANGELES
Email: eloy.luna@lacity.org
Phone Number: Not reported

Global Id: T0603700508
Contact Type: Regional Board Caseworker
Contact Name: YUE RONG
Organization Name: LOS ANGELES RWQCB (REGION 4)
Address: 320 W. 4TH ST., SUITE 200
City: Los Angeles
Email: yrong@waterboards.ca.gov
Phone Number: Not reported

LUST:

Global Id: T0603700508
Action Type: Other
Date: 08/25/1988
Action: Leak Reported

LUST:

Global Id: T0603700508
Status: Open - Case Begin Date
Status Date: 08/25/1988

Global Id: T0603700508
Status: Open - Site Assessment
Status Date: 02/09/1989

Global Id: T0603700508
Status: Open - Verification Monitoring
Status Date: 01/07/1997

Global Id: T0603700508
Status: Completed - Case Closed
Status Date: 06/13/1997

SWEEPS UST:

Name: FIRE STATION #27
Address: 1355 N CAHUENGA BLVD
City: LOS ANGELES
Status: Not reported
Comp Number: 6179
Number: Not reported
Board Of Equalization: Not reported
Referral Date: Not reported
Action Date: Not reported
Created Date: Not reported
Owner Tank Id: Not reported
SWRCB Tank Id: Not reported
Tank Status: Not reported

Map ID
Direction
Distance
Elevation

MAP FINDINGS

Site

Database(s)

EDR ID Number
EPA ID Number

FIRE STATION #27 (Continued)

S101582937

Capacity: Not reported
Active Date: Not reported
Tank Use: Not reported
STG: Not reported
Content: Not reported
Number Of Tanks: 0

CA FID UST:

Facility ID: 19001909
Regulated By: UTKNI
Regulated ID: Not reported
Cortese Code: Not reported
SIC Code: Not reported
Facility Phone: 2134855846
Mail To: Not reported
Mailing Address: 200 N MAIN ST
Mailing Address 2: Not reported
Mailing City,St,Zip: LOS ANGELES 900280000
Contact: Not reported
Contact Phone: Not reported
DUNS Number: Not reported
NPDES Number: Not reported
EPA ID: Not reported
Comments: Not reported
Status: Inactive

HIST CORTESE:

edr_fname: FIRE STATION #27
edr_fadd1: 1355 CAHUENGA
City,State,Zip: LOS ANGELES, CA 90012
Region: CORTESE
Facility County Code: 19
Reg By: LTNKA
Reg Id: 900120098

LOS ANGELES HM:

Name: LAFD - FIRE STATION
Address: 1355 N CAHUENGA BLVD
City,State,Zip: LOS ANGELES, CA 90028
Facility ID: FA0003828
Last Run Date: 06/01/2019
Status: INACTIVE

CERS:

Name: FIRE STATION #27
Address: 1355 CAHUENGA BLVD N
City,State,Zip: LOS ANGELES, CA 90012
Site ID: 197432
CERS ID: T0603700508
CERS Description: Leaking Underground Storage Tank Cleanup Site

Affiliation:

Affiliation Type Desc: Regional Board Caseworker
Entity Name: YUE RONG - LOS ANGELES RWQCB (REGION 4)
Entity Title: Not reported
Affiliation Address: 320 W. 4TH ST., SUITE 200

Map ID
 Direction
 Distance
 Elevation

MAP FINDINGS

Site

Database(s)

EDR ID Number
 EPA ID Number

FIRE STATION #27 (Continued)

S101582937

| | |
|------------------------|-----------------------------------|
| Affiliation City: | Los Angeles |
| Affiliation State: | CA |
| Affiliation Country: | Not reported |
| Affiliation Zip: | Not reported |
| Affiliation Phone: | Not reported |
| | |
| Affiliation Type Desc: | Local Agency Caseworker |
| Entity Name: | ELOY LUNA - LOS ANGELES, CITY OF |
| Entity Title: | Not reported |
| Affiliation Address: | 200 North Main Street, Suite 1780 |
| Affiliation City: | LOS ANGELES |
| Affiliation State: | CA |
| Affiliation Country: | Not reported |
| Affiliation Zip: | Not reported |
| Affiliation Phone: | Not reported |

J54
SE
 < 1/8
 0.079 mi.
 416 ft.

LAFD - FIRE STATION
1355 N CAHUENGA BLVD
LOS ANGELES, CA 90028
 Site 4 of 15 in cluster J

UST U004305740
N/A

Relative:
Lower
Actual:
336 ft.

| | |
|-------------------------|-----------------------|
| LOS ANGELES UST: | |
| Name: | LAFD - FIRE STATION |
| Address: | 1355 N CAHUENGA BLVD |
| City,State,Zip: | LOS ANGELES, CA 90028 |
| Facility ID: | FA0003828 |
| Last Run Date: | 06/03/2019 |
| Status: | INACTIVE |

E55
ENE
 < 1/8
 0.080 mi.
 420 ft.

JACK IN THE BOX #3173
6407 SUNSET BLVD
LOS ANGELES, CA 90028
 Site 8 of 18 in cluster E

HAZMAT S123552422
N/A

Relative:
Higher
Actual:
356 ft.

| | |
|------------------------|-----------------------|
| LOS ANGELES HM: | |
| Name: | JACK IN THE BOX #3173 |
| Address: | 6407 SUNSET BLVD |
| City,State,Zip: | LOS ANGELES, CA 90028 |
| Facility ID: | FA0038063 |
| Last Run Date: | 06/01/2019 |
| Status: | ACTIVE |

Map ID
Direction
Distance
Elevation

MAP FINDINGS

Site

Database(s)

EDR ID Number
EPA ID Number

E56 **MIKES TEXACO SERVICE**
ENE **6407 SUNSET BLVD**
< 1/8 **LOS ANGELES, CA 90028**
0.080 mi.
420 ft. **Site 9 of 18 in cluster E**

EDR Hist Auto **1021681592**
N/A

Relative: EDR Hist Auto
Higher

| Actual: 356 ft. | Year: | Name: | Type: |
|----------------------------------|--------------|---------------------------|---------------------------|
| | 1969 | GRAHAM BUD TEXACO SERVICE | Gasoline Service Stations |
| | 1970 | GRAHAM BUD TEXACO SERVICE | Gasoline Service Stations |
| | 1971 | GRAHAM BUD TEXACO SERVICE | Gasoline Service Stations |
| | 1972 | GRAHAM BUD TEXACO SERVICE | Gasoline Service Stations |
| | 1973 | GRAHAM BUD TEXACO SERVICE | Gasoline Service Stations |
| | 1976 | MIKES TEXACO SERVICE | Gasoline Service Stations |

E57 **TEXACO STATION**
ENE **6407 W SUNSET BLVD**
< 1/8 **LOS ANGELES, CA 90028**
0.080 mi.
420 ft. **Site 10 of 18 in cluster E**

SWEEPS UST **S101586228**
HIST UST **N/A**
CA FID UST
HAZNET
CERS

Relative: SWEEPS UST:
Higher

Actual: Name: TEXACO STATION
356 ft. Address: 6407 W SUNSET BLVD
 City: LOS ANGELES
 Status: Not reported
 Comp Number: 1202
 Number: Not reported
 Board Of Equalization: 44-000217
 Referral Date: Not reported
 Action Date: Not reported
 Created Date: Not reported
 Owner Tank Id: Not reported
 SWRCB Tank Id: 19-050-001202-000001
 Tank Status: Not reported
 Capacity: 550
 Active Date: Not reported
 Tank Use: OIL
 STG: WASTE
 Content: WASTE OIL
 Number Of Tanks: 6

Name: TEXACO STATION
Address: 6407 W SUNSET BLVD
City: LOS ANGELES
Status: Not reported
Comp Number: 1202
Number: Not reported
Board Of Equalization: 44-000217
Referral Date: Not reported
Action Date: Not reported
Created Date: Not reported
Owner Tank Id: Not reported
SWRCB Tank Id: 19-050-001202-000002
Tank Status: Not reported
Capacity: 4000
Active Date: Not reported
Tank Use: M.V. FUEL
STG: PRODUCT

Map ID
Direction
Distance
Elevation

MAP FINDINGS

Site

Database(s)

EDR ID Number
EPA ID Number

TEXACO STATION (Continued)

S101586228

Content: REG UNLEADED
Number Of Tanks: Not reported

Name: TEXACO STATION
Address: 6407 W SUNSET BLVD
City: LOS ANGELES
Status: Not reported
Comp Number: 1202
Number: Not reported
Board Of Equalization: 44-000217
Referral Date: Not reported
Action Date: Not reported
Created Date: Not reported
Owner Tank Id: Not reported
SWRCB Tank Id: 19-050-001202-000003
Tank Status: Not reported
Capacity: 4000
Active Date: Not reported
Tank Use: M.V. FUEL
STG: PRODUCT
Content: REG UNLEADED
Number Of Tanks: Not reported

Name: TEXACO STATION
Address: 6407 W SUNSET BLVD
City: LOS ANGELES
Status: Not reported
Comp Number: 1202
Number: Not reported
Board Of Equalization: 44-000217
Referral Date: Not reported
Action Date: Not reported
Created Date: Not reported
Owner Tank Id: Not reported
SWRCB Tank Id: 19-050-001202-000004
Tank Status: Not reported
Capacity: 4000
Active Date: Not reported
Tank Use: M.V. FUEL
STG: PRODUCT
Content: REG UNLEADED
Number Of Tanks: Not reported

Name: TEXACO STATION
Address: 6407 W SUNSET BLVD
City: LOS ANGELES
Status: Not reported
Comp Number: 1202
Number: Not reported
Board Of Equalization: 44-000217
Referral Date: Not reported
Action Date: Not reported
Created Date: Not reported
Owner Tank Id: Not reported
SWRCB Tank Id: 19-050-001202-000005
Tank Status: Not reported
Capacity: 4000

Map ID
Direction
Distance
Elevation

MAP FINDINGS

Site

Database(s)

EDR ID Number
EPA ID Number

TEXACO STATION (Continued)

S101586228

Active Date: Not reported
Tank Use: M.V. FUEL
STG: PRODUCT
Content: REG UNLEADED
Number Of Tanks: Not reported

Name: TEXACO STATION
Address: 6407 W SUNSET BLVD
City: LOS ANGELES
Status: Not reported
Comp Number: 1202
Number: Not reported
Board Of Equalization: 44-000217
Referral Date: Not reported
Action Date: Not reported
Created Date: Not reported
Owner Tank Id: Not reported
SWRCB Tank Id: 19-050-001202-000006
Tank Status: Not reported
Capacity: 10000
Active Date: Not reported
Tank Use: M.V. FUEL
STG: PRODUCT
Content: REG UNLEADED
Number Of Tanks: Not reported

HIST UST:

Name: TEXACO
Address: 6407 SUNSET
City,State,Zip: LOS ANGELES, CA 90028
File Number: 00028AE4
URL: <http://geotracker.waterboards.ca.gov/ustpdfs/pdf/00028AE4.pdf>
Region: Not reported
Facility ID: Not reported
Facility Type: Not reported
Other Type: Not reported
Contact Name: Not reported
Telephone: Not reported
Owner Name: Not reported
Owner Address: Not reported
Owner City,St,Zip: Not reported
Total Tanks: Not reported

Tank Num: Not reported
Container Num: Not reported
Year Installed: Not reported
Tank Capacity: Not reported
Tank Used for: Not reported
Type of Fuel: Not reported
Container Construction Thickness: Not reported
Leak Detection: Not reported

Click here for Geo Tracker PDF:

CA FID UST:

Facility ID: 19041778

Map ID
Direction
Distance
Elevation

MAP FINDINGS

Site

Database(s)

EDR ID Number
EPA ID Number

TEXACO STATION (Continued)

S101586228

Regulated By: UTNKI
Regulated ID: 00017393
Cortese Code: Not reported
SIC Code: Not reported
Facility Phone: 2134647119
Mail To: Not reported
Mailing Address: P O BOX
Mailing Address 2: Not reported
Mailing City,St,Zip: LOS ANGELES 900280000
Contact: Not reported
Contact Phone: Not reported
DUNS Number: Not reported
NPDES Number: Not reported
EPA ID: Not reported
Comments: Not reported
Status: Inactive

HAZNET:

Name: JACK IN THE BOX - SUNSET - #3173
Address: 6407 W SUNSET BLVD
City,State,Zip: LOS ANGELES, CA 900287306
Year: 2013
GEPaid: CAC002728022
Contact: MIKE HOGENBOOM
Telephone: 9162069024
Mailing Name: Not reported
Mailing Address: 6008 EQUESTRIAN TER
Mailing City,St,Zip: ROCKLIN, CA 956774438
Gen County: Los Angeles
TSD EPA ID: AZC950823111
TSD County: 99
Tons: 0.4
CA Waste Code: 151-Asbestos containing waste
Method: H132-Landfill Or Surface Impoundment That Will Be Closed As Landfill(
To Include On-Site Treatment And/Or Stabilization)
Facility County: Los Angeles

CERS:

Name: JACK IN THE BOX, INC. #3173
Address: 6407 W SUNSET BLVD
City,State,Zip: LOS ANGELES, CA 90028
Site ID: 125254
CERS ID: 10140475
CERS Description: Chemical Storage Facilities

Violations:

Site ID: 125254
Site Name: Jack in the Box, Inc. #3173
Violation Date: 05-09-2018
Citation: HSC 6.95 25508(a)(1) - California Health and Safety Code, Chapter
6.95, Section(s) 25508(a)(1)
Violation Description: Failure to complete and electronically submit hazardous material
inventory information for all reportable hazardous materials on site
at or above reportable quantities.
Violation Notes: CO2 volume needs to be corrected. Reported quantity is not accurate.
Report volume in cubic feet.
Violation Division: Los Angeles City Fire Department

Map ID
Direction
Distance
Elevation

MAP FINDINGS

Site

Database(s)

EDR ID Number
EPA ID Number

TEXACO STATION (Continued)

S101586228

Violation Program: HMRRP
Violation Source: CERS

Site ID: 125254
Site Name: Jack in the Box, Inc. #3173
Violation Date: 05-09-2018
Citation: HSC 6.95 25508(a)(1) - California Health and Safety Code, Chapter 6.95, Section(s) 25508(a)(1)
Violation Description: Failure to complete and electronically submit a site map with all required content.
Violation Notes: Provide labels for: 1)gas shut off 2)emergency assembly area 3)storm drains.
Violation Division: Los Angeles City Fire Department
Violation Program: HMRRP
Violation Source: CERS

Site ID: 125254
Site Name: Jack in the Box, Inc. #3173
Violation Date: 07-26-2018
Citation: HSC 6.95 25508(a)(1) - California Health and Safety Code, Chapter 6.95, Section(s) 25508(a)(1)
Violation Description: Failure to complete and electronically submit a site map with all required content.
Violation Notes: Provide all required labels.
Violation Division: Los Angeles City Fire Department
Violation Program: HMRRP
Violation Source: CERS

Evaluation:
Eval General Type: Compliance Evaluation Inspection
Eval Date: 05-09-2018
Violations Found: Yes
Eval Type: Routine done by local agency
Eval Notes: Inspection was conducted with Antonio Aguilar. Provided a copy of the Hazmat inspection report. Explained what needs to be corrected. Site Map: provide labels for: 1)gas shut off 2)emergency assembly area 3)storm drains. Chemical Inventory: CO2 volume needs to be corrected. Reported quantity is not accurate. Report volume in cubic feet.
Eval Division: Los Angeles City Fire Department
Eval Program: HMRRP
Eval Source: CERS

Eval General Type: Compliance Evaluation Inspection
Eval Date: 06-19-2015
Violations Found: No
Eval Type: Routine done by local agency
Eval Notes: consent from mary rangel
Eval Division: Los Angeles City Fire Department
Eval Program: HMRRP
Eval Source: CERS

Eval General Type: Other/Unknown
Eval Date: 07-26-2018
Violations Found: Yes
Eval Type: Other, not routine, done by local agency
Eval Notes: A follow-up is conducted. The Business Activities, Owner/Operator Identification, Hazardous Materials Inventory, Site Map, Emergency

Map ID
Direction
Distance
Elevation

MAP FINDINGS

Site

Database(s)

EDR ID Number
EPA ID Number

TEXACO STATION (Continued)

S101586228

Response/Contingency Plan, Employee Training Plan and APSA sections were reviewed in CERS and field verified. Violations indicated previously has not been corrected and remains unresolved. Please refer to the CERS file emailed to you with notations on what needs to be corrected. You have 30 days to resolve these violations to avoid further action. If you have any trouble, feel free to call or send an email. Once it's complete, let me know by replying to this email and I'll verify in CERS and clear the violations. I've also attached a list of private contractors that can perform all of your CERS reporting for you if you choose, as well as information on a free training class offered by the city. Have a good day.

Eval Division: Los Angeles City Fire Department
Eval Program: HMRRP
Eval Source: CERS

Coordinates:
Site ID: 125254
Facility Name: Jack in the Box, Inc. #3173
Env Int Type Code: HMBP
Program ID: 10140475
Coord Name: Not reported
Ref Point Type Desc: Center of a facility or station.
Latitude: 34.098050
Longitude: -118.329080

Affiliation:
Affiliation Type Desc: Environmental Contact
Entity Name: Brad La Cross
Entity Title: Not reported
Affiliation Address: 9330 Balboa Ave
Affiliation City: San Diego
Affiliation State: CA
Affiliation Country: Not reported
Affiliation Zip: 92123
Affiliation Phone: Not reported

Affiliation Type Desc: Identification Signer
Entity Name: Brad La Cross
Entity Title: Restaurant Safety Manager
Affiliation Address: Not reported
Affiliation City: Not reported
Affiliation State: Not reported
Affiliation Country: Not reported
Affiliation Zip: Not reported
Affiliation Phone: Not reported

Affiliation Type Desc: Legal Owner
Entity Name: Jack In The Box, Inc.
Entity Title: Not reported
Affiliation Address: 9330 Balboa Ave
Affiliation City: San Diego
Affiliation State: CA
Affiliation Country: United States
Affiliation Zip: 92123
Affiliation Phone: (858) 571-2450

Map ID
Direction
Distance
Elevation

MAP FINDINGS

Site

Database(s)

EDR ID Number
EPA ID Number

TEXACO STATION (Continued)

S101586228

| | |
|------------------------|----------------------------------|
| Affiliation Type Desc: | Operator |
| Entity Name: | Jack In The Box, Inc. |
| Entity Title: | Not reported |
| Affiliation Address: | Not reported |
| Affiliation City: | Not reported |
| Affiliation State: | Not reported |
| Affiliation Country: | Not reported |
| Affiliation Zip: | Not reported |
| Affiliation Phone: | (858) 571-2450 |
| Affiliation Type Desc: | Document Preparer |
| Entity Name: | Stantec Consulting Services Inc. |
| Entity Title: | Not reported |
| Affiliation Address: | Not reported |
| Affiliation City: | Not reported |
| Affiliation State: | Not reported |
| Affiliation Country: | Not reported |
| Affiliation Zip: | Not reported |
| Affiliation Phone: | Not reported |
| Affiliation Type Desc: | CUPA District |
| Entity Name: | Los Angeles City Fire Department |
| Entity Title: | Not reported |
| Affiliation Address: | 200 North Main Street, Room 1780 |
| Affiliation City: | Los Angeles |
| Affiliation State: | CA |
| Affiliation Country: | Not reported |
| Affiliation Zip: | 90012 |
| Affiliation Phone: | (213) 978-3680 |
| Affiliation Type Desc: | Facility Mailing Address |
| Entity Name: | Mailing Address |
| Entity Title: | Not reported |
| Affiliation Address: | 9330 Balboa Ave |
| Affiliation City: | San Diego |
| Affiliation State: | CA |
| Affiliation Country: | Not reported |
| Affiliation Zip: | 92123 |
| Affiliation Phone: | Not reported |
| Affiliation Type Desc: | Parent Corporation |
| Entity Name: | Jack In The Box, Inc. |
| Entity Title: | Not reported |
| Affiliation Address: | Not reported |
| Affiliation City: | Not reported |
| Affiliation State: | Not reported |
| Affiliation Country: | Not reported |
| Affiliation Zip: | Not reported |
| Affiliation Phone: | Not reported |

MAP FINDINGS

Map ID
 Direction
 Distance
 Elevation

Site

Database(s)

EDR ID Number
 EPA ID Number

G58
South
< 1/8
0.080 mi.
424 ft.

1338 N WILCOX AVE
LOS ANGELES, CA

Site 5 of 5 in cluster G

UST **U004299629**
 N/A

Relative:
Lower

LOS ANGELES UST:

Name: Not reported
 Address: 1338 N WILCOX AVE
 City,State,Zip: LOS ANGELES, CA
 Facility ID: Not reported
 Last Run Date: 01/01/1900
 Status: HISTORICAL

Actual:
332 ft.

I59
NNE
< 1/8
0.081 mi.
426 ft.

CERTIFIED PRINTERS
1525 CAHUENGA BLVD
HOLLYWOOD, CA 90028

Site 2 of 9 in cluster I

RCRA-SQG **1000905593**
FINDS **CA0000877191**
ECHO

Relative:
Higher

RCRA-SQG:

Date form received by agency: 1994-10-08 00:00:00.0
 Facility name: CERTIFIED PRINTERS
 Facility address: 1525 CAHUENGA BLVD
 HOLLYWOOD, CA 90028
 EPA ID: CA0000877191
 Mailing address: CAHUENGA BLVD
 HOLLYWOOD, CA 90028
 Contact: MICHAEL DRUMEN
 Contact address: 1525 CAHUENGA BLVD
 HOLLYWOOD, CA 90028
 Contact country: US
 Contact telephone: 213-465-5411
 Contact email: Not reported
 EPA Region: 09
 Classification: Small Small Quantity Generator
 Description: Handler: generates more than 100 and less than 1000 kg of hazardous waste during any calendar month and accumulates less than 6000 kg of hazardous waste at any time; or generates 100 kg or less of hazardous waste during any calendar month, and accumulates more than 1000 kg of hazardous waste at any time

Actual:
363 ft.

Owner/Operator Summary:

Owner/operator name: CERTIFIED PRINTERS
 Owner/operator address: 1525 CAHUENGA BLVD
 HOLLYWOOD, CA 90028
 Owner/operator country: Not reported
 Owner/operator telephone: 213-465-5411
 Owner/operator email: Not reported
 Owner/operator fax: Not reported
 Owner/operator extension: Not reported
 Legal status: Private
 Owner/Operator Type: Owner
 Owner/Op start date: Not reported
 Owner/Op end date: Not reported

Handler Activities Summary:

U.S. importer of hazardous waste: No
 Mixed waste (haz. and radioactive): No

Map ID
Direction
Distance
Elevation

MAP FINDINGS

Site

Database(s)

EDR ID Number
EPA ID Number

CERTIFIED PRINTERS (Continued)

1000905593

Recycler of hazardous waste: No
Transporter of hazardous waste: No
Treater, storer or disposer of HW: No
Underground injection activity: No
On-site burner exemption: No
Furnace exemption: No
Used oil fuel burner: No
Used oil processor: No
User oil refiner: No
Used oil fuel marketer to burner: No
Used oil Specification marketer: No
Used oil transfer facility: No
Used oil transporter: No

Violation Status: No violations found

FINDS:

Registry ID: 110002620673

Environmental Interest/Information System

California Hazardous Waste Tracking System - Datamart (HWTS-DATAMART) provides California with information on hazardous waste shipments for generators, transporters, and treatment, storage, and disposal facilities.

RCRAInfo is a national information system that supports the Resource Conservation and Recovery Act (RCRA) program through the tracking of events and activities related to facilities that generate, transport, and treat, store, or dispose of hazardous waste. RCRAInfo allows RCRA program staff to track the notification, permit, compliance, and corrective action activities required under RCRA.

STATE MASTER

[Click this hyperlink](#) while viewing on your computer to access additional FINDS: detail in the EDR Site Report.

ECHO:

Envid: 1000905593
Registry ID: 110002620673
DFR URL: <http://echo.epa.gov/detailed-facility-report?fid=110002620673>

I60
NNE
< 1/8
0.081 mi.
426 ft.

CERTIFIED PRINTERS
1525 N CAHUENGA BLVD
LOS ANGELES, CA 90028

CERS HAZ WASTE **S123536587**
N/A

Site 3 of 9 in cluster I

Relative:
Higher
Actual:
363 ft.

CERS HAZ WASTE:
Name: CERTIFIED PRINTERS
Address: 1525 N CAHUENGA BLVD
City,State,Zip: LOS ANGELES, CA 90028
Site ID: 104332
CERS ID: 10251703
CERS Description: Hazardous Waste Generator

Map ID
Direction
Distance
Elevation

MAP FINDINGS

Site

Database(s)

EDR ID Number
EPA ID Number

CERTIFIED PRINTERS (Continued)

S123536587

Evaluation:

Eval General Type: Compliance Evaluation Inspection
Eval Date: 10-16-2013
Violations Found: No
Eval Type: Routine done by local agency
Eval Notes: Not reported
Eval Division: Los Angeles County Fire Department
Eval Program: HW
Eval Source: CERS

Eval General Type: Compliance Evaluation Inspection
Eval Date: 10-16-2013
Violations Found: No
Eval Type: Routine done by local agency
Eval Notes: INSPECTED BY M.N. FLOREZ CONSENT GIVEN BY MICHAEL DRUYEN
Eval Division: Los Angeles County Fire Department
Eval Program: HW
Eval Source: CERS

Eval General Type: Compliance Evaluation Inspection
Eval Date: 10-26-2017
Violations Found: No
Eval Type: Routine done by local agency
Eval Notes: Facility found out of business.
Eval Division: Los Angeles County Fire Department
Eval Program: HW
Eval Source: CERS

Coordinates:

Site ID: 104332
Facility Name: CERTIFIED PRINTERS
Env Int Type Code: HWG
Program ID: 10251703
Coord Name: Not reported
Ref Point Type Desc: Center of a facility or station.
Latitude: 34.098510
Longitude: -118.329560

Affiliation:

Affiliation Type Desc: Parent Corporation
Entity Name: CERTIFIED PRINTERS
Entity Title: Not reported
Affiliation Address: Not reported
Affiliation City: Not reported
Affiliation State: Not reported
Affiliation Country: Not reported
Affiliation Zip: Not reported
Affiliation Phone: Not reported

Affiliation Type Desc: CUPA District
Entity Name: Los Angeles City Fire Department
Entity Title: Not reported
Affiliation Address: 200 North Main Street, Room 1780
Affiliation City: Los Angeles
Affiliation State: CA
Affiliation Country: Not reported

Map ID
 Direction
 Distance
 Elevation

MAP FINDINGS

Site

Database(s)

EDR ID Number
 EPA ID Number

CERTIFIED PRINTERS (Continued)

S123536587

Affiliation Zip: 90012
 Affiliation Phone: (213) 978-3680

Affiliation Type Desc: Facility Mailing Address
 Entity Name: Mailing Address
 Entity Title: Not reported
 Affiliation Address: 1525 N CAHUENGA BLVD
 Affiliation City: LOS ANGELES
 Affiliation State: CA
 Affiliation Country: Not reported
 Affiliation Zip: 90028
 Affiliation Phone: Not reported

**E61
 NE
 < 1/8
 0.081 mi.
 427 ft.**

**TEXACO #0374
 6409 SUNSET BLVD
 HOLLYWOOD, CA**

**RGA LUST S114699595
 N/A**

Site 11 of 18 in cluster E

**Relative:
 Higher
 Actual:
 359 ft.**

RGA LUST:
 Name: TEXACO #0374
 Address: 6409 SUNSET BLVD
 City: HOLLYWOOD
 State: HOLLYWOOD
 1996 TEXACO #0374 6409 SUNSET BLVD

**E62
 NE
 < 1/8
 0.081 mi.
 427 ft.**

**W.W. IRWIN, INC.
 6409 W SUNSET BLVD
 LOS ANGELES, CA 90028**

**CHMIRS S100217772
 HAZMAT N/A**

Site 12 of 18 in cluster E

**Relative:
 Higher
 Actual:
 359 ft.**

CHMIRS:
 Name: Not reported
 Address: 6409 W. SUNSET BL
 City,State,Zip: HOLLYWOOD, CA 90028
 OES Incident Number: 908109
 OES notification: Not reported
 OES Date: Not reported
 OES Time: Not reported
Date Completed: 26-SEP-89
 Property Use: 100
 Agency Id Number: 19105
 Agency Incident Number: 57
 Time Notified: 338
 Time Completed: 403
 Surrounding Area: 500
 Estimated Temperature: 68
 Property Management: P
 More Than Two Substances Involved?: N
 Resp Agncy Personel # Of Decontaminated: 0
 Responding Agency Personel # Of Injuries: 0
 Responding Agency Personel # Of Fatalities: 0
 Others Number Of Decontaminated: 0
 Others Number Of Injuries: 0

Map ID
Direction
Distance
Elevation

MAP FINDINGS

Site

Database(s)

EDR ID Number
EPA ID Number

W.W. IRWIN, INC. (Continued)

S100217772

| | |
|------------------------------|----------------------------|
| Others Number Of Fatalities: | 0 |
| Vehicle Make/year: | Not reported |
| Vehicle License Number: | Not reported |
| Vehicle State: | Not reported |
| Vehicle Id Number: | Not reported |
| CA DOT PUC/ICC Number: | Not reported |
| Company Name: | Not reported |
| Reporting Officer Name/ID: | DAVID A RUFF #6215 FS-27-B |
| Report Date: | 26-SEP-89 |
| Facility Telephone: | 213 485-7480 |
| Waterway Involved: | Not reported |
| Waterway: | Not reported |
| Spill Site: | Not reported |
| Cleanup By: | Not reported |
| Containment: | Not reported |
| What Happened: | Not reported |
| Type: | Not reported |
| Measure: | Not reported |
| Other: | Not reported |
| Date/Time: | Not reported |
| Year: | 88-92 |
| Agency: | Not reported |
| Incident Date: | 26-SEP-89 |
| Admin Agency: | Not reported |
| Amount: | Not reported |
| Contained: | Not reported |
| Site Type: | Not reported |
| E Date: | 21-MAY-90 |
| Substance: | Not reported |
| Unknown: | Not reported |
| Substance #2: | Not reported |
| Substance #3: | Not reported |
| Evacuations: | Not reported |
| Number of Injuries: | Not reported |
| Number of Fatalities: | Not reported |
| #1 Pipeline: | Not reported |
| #2 Pipeline: | Not reported |
| #3 Pipeline: | Not reported |
| #1 Vessel >= 300 Tons: | Not reported |
| #2 Vessel >= 300 Tons: | Not reported |
| #3 Vessel >= 300 Tons: | Not reported |
| Evacs: | Not reported |
| Injuries: | Not reported |
| Fatals: | Not reported |
| Comments: | Not reported |
| Description: | Not reported |

LOS ANGELES HM:

| | |
|-----------------|-----------------------|
| Name: | W.W. IRWIN, INC. |
| Address: | 6409 W SUNSET BLVD |
| City,State,Zip: | LOS ANGELES, CA 90028 |
| Facility ID: | FA0019236 |
| Last Run Date: | 06/01/2019 |
| Status: | INACTIVE |

Map ID
Direction
Distance
Elevation

MAP FINDINGS

Site

Database(s)

EDR ID Number
EPA ID Number

E63
NE
< 1/8
0.081 mi.
427 ft.

**TEXACO #0374 (FORMER)
6409 SUNSET BLVD
HOLLYWOOD, CA**
Site 13 of 18 in cluster E

**RGA LUST S114699593
N/A**

**Relative:
Higher
Actual:
359 ft.**

RGA LUST:
Name: TEXACO #0374 (FORMER)
Address: 6409 SUNSET BLVD
City: HOLLYWOOD
State: HOLLYWOOD
2012 TEXACO #0374 (FORMER) 6409 SUNSET BLVD
Name: TEXACO #0374 (FORMER)
Address: 6409 SUNSET BLVD
City: HOLLYWOOD
State: HOLLYWOOD
2011 TEXACO #0374 (FORMER) 6409 SUNSET BLVD
Name: TEXACO #0374 (FORMER)
Address: 6409 SUNSET BLVD
City: HOLLYWOOD
State: HOLLYWOOD
2010 TEXACO #0374 (FORMER) 6409 SUNSET BLVD
Name: TEXACO #0374 (FORMER)
Address: 6409 SUNSET BLVD
City: HOLLYWOOD
State: HOLLYWOOD
2009 TEXACO #0374 (FORMER) 6409 SUNSET BLVD
Name: TEXACO #0374 (FORMER)
Address: 6409 SUNSET BLVD
City: HOLLYWOOD
State: HOLLYWOOD
2008 TEXACO #0374 (FORMER) 6409 SUNSET BLVD
Name: TEXACO #0374 (FORMER)
Address: 6409 SUNSET BLVD
City: HOLLYWOOD
State: HOLLYWOOD
2007 TEXACO #0374 (FORMER) 6409 SUNSET BLVD
Name: TEXACO #0374 (FORMER)
Address: 6409 SUNSET BLVD
City: HOLLYWOOD
State: HOLLYWOOD
2006 TEXACO #0374 (FORMER) 6409 SUNSET BLVD
Name: TEXACO #0374 (FORMER)
Address: 6409 SUNSET BLVD
City: HOLLYWOOD
State: HOLLYWOOD
2005 TEXACO #0374 (FORMER) 6409 SUNSET BLVD
Name: TEXACO #0374 (FORMER)
Address: 6409 SUNSET BLVD
City: HOLLYWOOD
State: HOLLYWOOD
2003 TEXACO #0374 (FORMER) 6409 SUNSET BLVD
Name: TEXACO #0374 (FORMER)
Address: 6409 SUNSET BLVD
City: HOLLYWOOD
State: HOLLYWOOD
2002 TEXACO #0374 (FORMER) 6409 SUNSET BLVD
Name: TEXACO #0374 (FORMER)
Address: 6409 SUNSET BLVD

Map ID
Direction
Distance
Elevation

MAP FINDINGS

Site

Database(s)

EDR ID Number
EPA ID Number

TEXACO #0374 (FORMER) (Continued)

S114699593

City: HOLLYWOOD
State: HOLLYWOOD
2001 TEXACO #0374 (FORMER) 6409 SUNSET BLVD
Name: TEXACO #0374 (FORMER)
Address: 6409 SUNSET BLVD
City: HOLLYWOOD
State: HOLLYWOOD
2000 TEXACO #0374 (FORMER) 6409 SUNSET BLVD
Name: TEXACO #0374 (FORMER)
Address: 6409 SUNSET BLVD
City: HOLLYWOOD
State: HOLLYWOOD
1998 TEXACO #0374 (FORMER) 6409 SUNSET BLVD
Name: TEXACO #0374 (FORMER)
Address: 6409 SUNSET BLVD
City: HOLLYWOOD
State: HOLLYWOOD
1997 TEXACO #0374 (FORMER) 6409 SUNSET BLVD

**E64
NE
< 1/8
0.081 mi.
427 ft.**

**TEXACO STATION #0374
6409 SUNSET BLVD
LOS ANGELES, CA**

**RGA LUST S114700715
N/A**

Site 14 of 18 in cluster E

**Relative:
Higher
Actual:
359 ft.**

RGA LUST:
Name: TEXACO STATION #0374
Address: 6409 SUNSET BLVD
City: LOS ANGELES
State: LOS ANGELES
1994 TEXACO STATION #0374 6409 SUNSET BLVD
Name: TEXACO STATION #0374
Address: 6409 SUNSET BLVD
City: LOS ANGELES
State: LOS ANGELES
1993 TEXACO STATION #0374 6409 SUNSET BLVD

**E65
NE
< 1/8
0.081 mi.
427 ft.**

**TEXACO #0374
6409 SUNSET BLVD
LOS ANGELES, CA**

**RGA LUST S114699596
N/A**

Site 15 of 18 in cluster E

**Relative:
Higher
Actual:
359 ft.**

RGA LUST:
Name: TEXACO #0374
Address: 6409 SUNSET BLVD
City: LOS ANGELES
State: LOS ANGELES
1995 TEXACO #0374 6409 SUNSET BLVD

Map ID
 Direction
 Distance
 Elevation

MAP FINDINGS

Site

Database(s)

EDR ID Number
 EPA ID Number

E66
NE
 < 1/8
 0.081 mi.
 427 ft.

TEXACO #0374 (FORMER)
6409 SUNSET BLVD
HOLLYWOOD, CA 90028

Site 16 of 18 in cluster E

LUST S102438644
HIST CORTESE N/A
CERS

Relative:
Higher

LUST REG 4:

Actual:
359 ft.

| | | |
|---|--|-------------------------------|
| Region: | 4 | |
| Regional Board: | 04 | |
| County: | Los Angeles | |
| Facility Id: | 900280016 | |
| Status: | Case Closed | |
| Substance: | Gasoline | |
| Substance Quantity: | Not reported | |
| Local Case No: | Not reported | |
| Case Type: | Groundwater | |
| Abatement Method Used at the Site: | | ITVS |
| Global ID: | T0603700751 | |
| W Global ID: | Not reported | |
| Staff: | UNK | |
| Local Agency: | 19050 | |
| Cross Street: | CAHUENGA | |
| Enforcement Type: | Not reported | |
| Date Leak Discovered: | Not reported | |
| Date Leak First Reported: | | 10/2/1985 |
| Date Leak Record Entered: | 12/31/1986 | |
| Date Confirmation Began: | Not reported | |
| Date Leak Stopped: | Not reported | |
| Date Case Last Changed on Database: | | 9/6/1991 |
| Date the Case was Closed: | | 10/28/1996 |
| How Leak Discovered: | Not reported | |
| How Leak Stopped: | Not reported | |
| Cause of Leak: | UNK | |
| Leak Source: | Tank | |
| Operator: | Not reported | |
| Water System: | Not reported | |
| Well Name: | Not reported | |
| Approx. Dist To Production Well (ft): | | 12309.14729896477048370831451 |
| Source of Cleanup Funding: | | Tank |
| Preliminary Site Assessment Workplan Submitted: | Not reported | |
| Preliminary Site Assessment Began: | Not reported | |
| Pollution Characterization Began: | Not reported | |
| Remediation Plan Submitted: | Not reported | |
| Remedial Action Underway: | | 1/7/1988 |
| Post Remedial Action Monitoring Began: | | 10/1/1991 |
| Enforcement Action Date: | Not reported | |
| Historical Max MTBE Date: | Not reported | |
| Hist Max MTBE Conc in Groundwater: | Not reported | |
| Hist Max MTBE Conc in Soil: | Not reported | |
| Significant Interim Remedial Action Taken: | | Yes |
| GW Qualifier: | Not reported | |
| Soil Qualifier: | Not reported | |
| Organization: | Not reported | |
| Owner Contact: | Not reported | |
| Responsible Party: | TEXACO REFINING & MARKETING | |
| RP Address: | 10 UNIVERSAL CITY PLAZA, UNIVERSAL CITY CA 91608 | |
| Program: | LUST | |
| Lat/Long: | 34.0980372 / -1 | |
| Local Agency Staff: | PEJ | |

Map ID
Direction
Distance
Elevation

MAP FINDINGS

Site

Database(s)

EDR ID Number
EPA ID Number

TEXACO #0374 (FORMER) (Continued)

S102438644

Beneficial Use: Not reported
Priority: Not reported
Cleanup Fund Id: Not reported
Suspended: Not reported
Assigned Name: Not reported
Summary: REVISED WDR ADOPTED 08/24/87. G/W TREATMENT SYSTEM IS OPERATIONAL.
TANK REMOVED. SOIL
VENTING FOR SOIL CLEANUP IN SITU DEGRATION FOR GROUND WATER CLEANUP

LUST:

Name: TEXACO #0374 (FORMER)
Address: 6409 SUNSET BLVD
City,State,Zip: HOLLYWOOD, CA 90028
Lead Agency: LOS ANGELES RWQCB (REGION 4)
Case Type: LUST Cleanup Site
Geo Track: http://geotracker.waterboards.ca.gov/profile_report.asp?global_id=T0603700751
Global Id: T0603700751
Latitude: 34.0980372
Longitude: -118.3290581
Status: Completed - Case Closed
Status Date: 10/28/1996
Case Worker: YR
RB Case Number: 900280016
Local Agency: LOS ANGELES, CITY OF
File Location: Not reported
Local Case Number: Not reported
Potential Media Affect: Aquifer used for drinking water supply
Potential Contaminants of Concern: Gasoline
Site History: Not reported

LUST:

Global Id: T0603700751
Contact Type: Local Agency Caseworker
Contact Name: ELOY LUNA
Organization Name: LOS ANGELES, CITY OF
Address: 200 North Main Street, Suite 1780
City: LOS ANGELES
Email: eloy.luna@lacity.org
Phone Number: Not reported

Global Id: T0603700751
Contact Type: Regional Board Caseworker
Contact Name: YUE RONG
Organization Name: LOS ANGELES RWQCB (REGION 4)
Address: 320 W. 4TH ST., SUITE 200
City: Los Angeles
Email: yrong@waterboards.ca.gov
Phone Number: Not reported

LUST:

Global Id: T0603700751
Action Type: Other
Date: 10/02/1985
Action: Leak Reported

LUST:

Map ID
Direction
Distance
Elevation

MAP FINDINGS

Site

Database(s)

EDR ID Number
EPA ID Number

TEXACO #0374 (FORMER) (Continued)

S102438644

Global Id: T0603700751
Status: Open - Case Begin Date
Status Date: 10/02/1985

Global Id: T0603700751
Status: Open - Remediation
Status Date: 01/07/1988

Global Id: T0603700751
Status: Open - Verification Monitoring
Status Date: 10/01/1991

Global Id: T0603700751
Status: Completed - Case Closed
Status Date: 10/28/1996

HIST CORTESE:

edr_fname: TEXACO #0374 (FORMER)
edr_fadd1: 6409 SUNSET
City,State,Zip: LOS ANGELES, CA 90028
Region: CORTESE
Facility County Code: 19
Reg By: LTNKA
Reg Id: 900280016

CERS:

Name: TEXACO #0374 (FORMER)
Address: 6409 SUNSET BLVD
City,State,Zip: HOLLYWOOD, CA 90028
Site ID: 224042
CERS ID: T0603700751
CERS Description: Leaking Underground Storage Tank Cleanup Site

Affiliation:

Affiliation Type Desc: Local Agency Caseworker
Entity Name: ELOY LUNA - LOS ANGELES, CITY OF
Entity Title: Not reported
Affiliation Address: 200 North Main Street, Suite 1780
Affiliation City: LOS ANGELES
Affiliation State: CA
Affiliation Country: Not reported
Affiliation Zip: Not reported
Affiliation Phone: Not reported

Affiliation Type Desc: Regional Board Caseworker
Entity Name: YUE RONG - LOS ANGELES RWQCB (REGION 4)
Entity Title: Not reported
Affiliation Address: 320 W. 4TH ST., SUITE 200
Affiliation City: Los Angeles
Affiliation State: CA
Affiliation Country: Not reported
Affiliation Zip: Not reported
Affiliation Phone: Not reported

Map ID
 Direction
 Distance
 Elevation

MAP FINDINGS

Site

Database(s)

EDR ID Number
 EPA ID Number

E67
NE
 < 1/8
 0.081 mi.
 427 ft.

TEXACO #0374 (FORMER)
6409 SUNSET BLVD
LOS ANGELES, CA

RGA LUST **S114699594**
N/A

Site 17 of 18 in cluster E

Relative:
Higher
Actual:
359 ft.

RGALUST:
 Name: TEXACO #0374 (FORMER)
 Address: 6409 SUNSET BLVD
 City: LOS ANGELES
 State: LOS ANGELES
 2004 TEXACO #0374 (FORMER) 6409 SUNSET BLVD

I68
NNE
 < 1/8
 0.083 mi.
 439 ft.

COPY MASTER
1553 N CALAENGA BLVD
HOLLYWOOD, CA 90028

RCRA-SQG **1000440226**
FINDS **CAD982475980**
ECHO

Site 4 of 9 in cluster I

Relative:
Higher
Actual:
363 ft.

RCRA-SQG:
 Date form received by agency: 1996-09-01 00:00:00.0
 Facility name: COPY MASTER
 Facility address: 1553 N CALAENGA BLVD
 HOLLYWOOD, CA 90028
 EPA ID: CAD982475980
 Mailing address: N CALAENGA BLVD
 HOLLYWOOD, CA 90028
 Contact: Not reported
 Contact address: Not reported
 Not reported
 Contact country: US
 Contact telephone: Not reported
 Contact email: Not reported
 EPA Region: 09
 Classification: Small Small Quantity Generator
 Description: Handler: generates more than 100 and less than 1000 kg of hazardous waste during any calendar month and accumulates less than 6000 kg of hazardous waste at any time; or generates 100 kg or less of hazardous waste during any calendar month, and accumulates more than 1000 kg of hazardous waste at any time

Owner/Operator Summary:

Owner/operator name: COPYMASTER CORP
 Owner/operator address: NOT REQUIRED
 NOT REQUIRED, ME 99999
 Owner/operator country: Not reported
 Owner/operator telephone: 415-555-1212
 Owner/operator email: Not reported
 Owner/operator fax: Not reported
 Owner/operator extension: Not reported
 Legal status: Private
 Owner/Operator Type: Owner
 Owner/Op start date: Not reported
 Owner/Op end date: Not reported
 Owner/operator name: NOT REQUIRED
 Owner/operator address: NOT REQUIRED
 NOT REQUIRED, ME 99999
 Owner/operator country: Not reported

Map ID
Direction
Distance
Elevation

MAP FINDINGS

Site

Database(s)

EDR ID Number
EPA ID Number

COPY MASTER (Continued)

1000440226

Owner/operator telephone: 415-555-1212
Owner/operator email: Not reported
Owner/operator fax: Not reported
Owner/operator extension: Not reported
Legal status: Private
Owner/Operator Type: Operator
Owner/Op start date: Not reported
Owner/Op end date: Not reported

Handler Activities Summary:

U.S. importer of hazardous waste: No
Mixed waste (haz. and radioactive): No
Recycler of hazardous waste: No
Transporter of hazardous waste: No
Treater, storer or disposer of HW: No
Underground injection activity: No
On-site burner exemption: No
Furnace exemption: No
Used oil fuel burner: No
Used oil processor: No
Used oil refiner: No
Used oil fuel marketer to burner: No
Used oil Specification marketer: No
Used oil transfer facility: No
Used oil transporter: No

Violation Status: No violations found

FINDS:

Registry ID: 110002822759

Environmental Interest/Information System

RCRAInfo is a national information system that supports the Resource Conservation and Recovery Act (RCRA) program through the tracking of events and activities related to facilities that generate, transport, and treat, store, or dispose of hazardous waste. RCRAInfo allows RCRA program staff to track the notification, permit, compliance, and corrective action activities required under RCRA.

[Click this hyperlink](#) while viewing on your computer to access additional FINDS: detail in the EDR Site Report.

ECHO:

Envid: 1000440226
Registry ID: 110002822759
DFR URL: <http://echo.epa.gov/detailed-facility-report?fid=110002822759>

MAP FINDINGS

Map ID
Direction
Distance
Elevation

Site

Database(s)

EDR ID Number
EPA ID Number

I69 **UNION HAND LAUNDRY** **EDR Hist Cleaner** **1009189659**
NNE **1529 CAHUENGA BLVD** **N/A**
< 1/8 **LOS ANGELES, CA**
0.084 mi.
441 ft. **Site 5 of 9 in cluster I**

Relative: EDR Hist Cleaner
Higher

| | | | |
|----------------|-------|--------------------|--------------------|
| Actual: | Year: | Name: | Type: |
| 364 ft. | 1924 | NAKASHIMA HARRY | LAUNDRIES ORIENTAL |
| | 1929 | UNION HAND LAUNDRY | LAUNDRIES HAND |
| | 1933 | UNION HAND LAUNDRY | LAUNDRIES HAND |
| | 1937 | UNION HAND LAUNDRY | LAUNDRIES HAND |
| | 1942 | UNION HAND LAUNDRY | LAUNDRIES HAND |

K70 **JONES HARSH** **EDR Hist Auto** **1009081269**
East **1451 IVAR AVE** **N/A**
< 1/8 **LOS ANGELES, CA**
0.085 mi.
449 ft. **Site 1 of 3 in cluster K**

Relative: EDR Hist Auto
Lower

| | | | |
|----------------|-------|--------------|----------------------|
| Actual: | Year: | Name: | Type: |
| 347 ft. | 1933 | JONES HARSH | AUTOMOBILE REPAIRING |
| | 1937 | WARD H F INC | AUTOMOBILE REPAIRING |

J71 **LOS ANGELES FIRE STATION 27** **UST** **U003781155**
SSE **1327 COLE AVE** **N/A**
< 1/8 **LOS ANGELES, CA 90028**
0.087 mi.
461 ft. **Site 5 of 15 in cluster J**

Relative: UST:
Lower

| | | |
|----------------|--------------------|-----------------------------|
| Actual: | Name: | LOS ANGELES FIRE STATION 27 |
| 332 ft. | Address: | 1327 COLE AVE |
| | City,State,Zip: | LOS ANGELES, CA 90028 |
| | Facility ID: | 24798 |
| | Permitting Agency: | LOS ANGELES, CITY OF |
| | Latitude: | 34.0969904 |
| | Longitude: | -118.3285929 |

J72 **LOS ANGELES FIRE STATION 27** **CERS HAZ WASTE** **S106928820**
SSE **1327 N COLE AVE** **SWEEPS UST** **N/A**
< 1/8 **LOS ANGELES, CA 90028**
0.087 mi.
461 ft. **Site 6 of 15 in cluster J**

Relative: CERS HAZ WASTE:
Lower

| | | |
|----------------|-------------------|---------------------------|
| Actual: | Name: | LAFD - FIRE STATION 27 |
| 332 ft. | Address: | 1327 N COLE AVE |
| | City,State,Zip: | LOS ANGELES, CA 90028 |
| | Site ID: | 354452 |
| | CERS ID: | 10249426 |
| | CERS Description: | Hazardous Waste Generator |

CERS TANKS
HAZNET
HAZMAT
CERS

Map ID
Direction
Distance
Elevation

MAP FINDINGS

Site

Database(s)

EDR ID Number
EPA ID Number

LOS ANGELES FIRE STATION 27 (Continued)

S106928820

SWEEPS UST:

Name: LOS ANGELES FIRE STATION 27
Address: 1327 N COLE AVE
City: LOS ANGELES
Status: Active
Comp Number: 2610
Number: 4
Board Of Equalization: Not reported
Referral Date: 02-26-93
Action Date: 04-01-94
Created Date: 02-29-88
Owner Tank Id: Not reported
SWRCB Tank Id: 19-050-002610-000001
Tank Status: A
Capacity: 550
Active Date: 04-20-88
Tank Use: M.V. FUEL
STG: P
Content: REG UNLEADED
Number Of Tanks: 2

Name: LOS ANGELES FIRE STATION 27
Address: 1327 N COLE AVE
City: LOS ANGELES
Status: Active
Comp Number: 2610
Number: 4
Board Of Equalization: Not reported
Referral Date: 02-26-93
Action Date: 04-01-94
Created Date: 02-29-88
Owner Tank Id: Not reported
SWRCB Tank Id: 19-050-002610-000002
Tank Status: A
Capacity: 2000
Active Date: 04-20-88
Tank Use: M.V. FUEL
STG: P
Content: DIESEL
Number Of Tanks: Not reported

CERS TANKS:

Name: LAFD - FIRE STATION 27
Address: 1327 N COLE AVE
City,State,Zip: LOS ANGELES, CA 90028
Site ID: 354452
CERS ID: 10249426
CERS Description: Underground Storage Tank

HAZNET:

Name: LOS ANGELES FIRE DEPARTMENT FIRE STATION 27
Address: 1327 N COLE AVE
City,State,Zip: LOS ANGELES, CA 90028
Year: 2017
GEPAID: CAC002895936
Contact: CAPTAIN

Map ID
Direction
Distance
Elevation

MAP FINDINGS

Site

Database(s)

EDR ID Number
EPA ID Number

LOS ANGELES FIRE STATION 27 (Continued)

S106928820

Telephone: 2132023455
Mailing Name: Not reported
Mailing Address: 201 N FIGUEROA ST SUITE 1250
Mailing City,St,Zip: LOS ANGELES, CA 90012
Gen County: Los Angeles
TSD EPA ID: CAD044429835
TSD County: Los Angeles
Tons: 0.2375
CA Waste Code: 223-Unspecified oil-containing waste
Method: H141-Storage, Bulking, And/Or Transfer Off Site--No Treatment/Reovery (H010-H129) Or (H131-H135)
Facility County: Los Angeles

Name: LOS ANGELES FIRE DEPARTMENT FIRE STATION 27
Address: 1327 N COLE AVE
City,State,Zip: LOS ANGELES, CA 90028
Year: 2017
GEPaid: CAC002895936
Contact: CAPTAIN
Telephone: 2132023455
Mailing Name: Not reported
Mailing Address: 201 N FIGUEROA ST SUITE 1250
Mailing City,St,Zip: LOS ANGELES, CA 90012
Gen County: Los Angeles
TSD EPA ID: CAD044429835
TSD County: Los Angeles
Tons: 0.05
CA Waste Code: 331-Off-specification, aged or surplus organics
Method: H141-Storage, Bulking, And/Or Transfer Off Site--No Treatment/Reovery (H010-H129) Or (H131-H135)
Facility County: Los Angeles

Name: LOS ANGELES FIRE DEPARTMENT FIRE STATION 27
Address: 1327 N COLE AVE
City,State,Zip: LOS ANGELES, CA 90028
Year: 2017
GEPaid: CAC002895936
Contact: CAPTAIN
Telephone: 2132023455
Mailing Name: Not reported
Mailing Address: 201 N FIGUEROA ST SUITE 1250
Mailing City,St,Zip: LOS ANGELES, CA 90012
Gen County: Los Angeles
TSD EPA ID: AZD049318009
TSD County: 99
Tons: 0.075
CA Waste Code: 181-Other inorganic solid waste
Method: H141-Storage, Bulking, And/Or Transfer Off Site--No Treatment/Reovery (H010-H129) Or (H131-H135)
Facility County: Los Angeles

Name: LOS ANGELES FIRE DEPARTMENT FIRE STATION 27
Address: 1327 N COLE AVE
City,State,Zip: LOS ANGELES, CA 90028
Year: 2017
GEPaid: CAC002895936
Contact: CAPTAIN

Map ID
Direction
Distance
Elevation

MAP FINDINGS

Site

Database(s)

EDR ID Number
EPA ID Number

LOS ANGELES FIRE STATION 27 (Continued)

S106928820

Telephone: 2132023455
Mailing Name: Not reported
Mailing Address: 201 N FIGUEROA ST SUITE 1250
Mailing City,St,Zip: LOS ANGELES, CA 90012
Gen County: Los Angeles
TSD EPA ID: CAD044429835
TSD County: Los Angeles
Tons: 0.2125
CA Waste Code: 214-Unspecified solvent mixture
Method: H141-Storage, Bulking, And/Or Transfer Off Site--No Treatment/Reovery
(H010-H129) Or (H131-H135)
Facility County: Los Angeles

Name: LOS ANGELES FIRE DEPARTMENT FIRE STATION 27
Address: 1327 N COLE AVE
City,State,Zip: LOS ANGELES, CA 90028
Year: 2017
GEPaid: CAC002895936
Contact: CAPTAIN
Telephone: 2132023455
Mailing Name: Not reported
Mailing Address: 201 N FIGUEROA ST SUITE 1250
Mailing City,St,Zip: LOS ANGELES, CA 90012
Gen County: Los Angeles
TSD EPA ID: CAD044429835
TSD County: Los Angeles
Tons: 0.15
CA Waste Code: 352-Other organic solids
Method: H141-Storage, Bulking, And/Or Transfer Off Site--No Treatment/Reovery
(H010-H129) Or (H131-H135)
Facility County: Los Angeles

[Click this hyperlink](#) while viewing on your computer to access additional CA_HAZNET: detail in the EDR Site Report.

LOS ANGELES HM:

Name: LAFD - FIRE STATION 27
Address: 1327 N COLE AVE
City,State,Zip: LOS ANGELES, CA 90028
Facility ID: FA0024417
Last Run Date: 06/01/2019
Status: ACTIVE

CERS:

Name: LAFD - FIRE STATION 27
Address: 1327 N COLE AVE
City,State,Zip: LOS ANGELES, CA 90028
Site ID: 354452
CERS ID: 10249426
CERS Description: Chemical Storage Facilities

Violations:

Site ID: 354452
Site Name: LAFD - FIRE STATION 27
Violation Date: 09-14-2017
Citation: 23 CCR 16 2715(f) - California Code of Regulations, Title 23, Chapter 16, Section(s) 2715(f)

Map ID
Direction
Distance
Elevation

MAP FINDINGS

Site

Database(s)

EDR ID Number
EPA ID Number

LOS ANGELES FIRE STATION 27 (Continued)

S106928820

Violation Description: Failure to have at least one employee present during operating hours that has been trained in the proper operation and maintenance of the UST system by a designated operator (DO).

Violation Notes: Returned to compliance on 09/12/2018. OBSERVATION: Owner/Operator did not provide training to facility employee(s) responsible for proper operation and maintenance every 12 months and/or train new employee(s) who are responsible for proper operation and maintenance within 30-days of hire and/or at least one employee present during operating hours that has been trained in the proper operation and maintenance of the UST system. CORRECTIVE ACTION: Provide training to facility employee(s) responsible for proper operation and maintenance every 12 months and/or train new employee(s) who are responsible for proper operation and maintenance within 30-days of hire and/or at least one employee present during operating hours that has been trained in the proper operation and maintenance of the UST system. Submit verification.

Violation Division: Los Angeles City Fire Department
Violation Program: UST
Violation Source: CERS

Site ID: 354452
Site Name: LAFD - FIRE STATION 27
Violation Date: 09-12-2018
Citation: 23 CCR 16 2712 - California Code of Regulations, Title 23, Chapter 16, Section(s) 2712

Violation Description: Failure to comply with any of the applicable requirements of the permit issued for the operation of the UST system.

Violation Notes: OBSERVATION: Owner/Operator did not comply with all operating permit requirements. CORRECTIVE ACTION: Comply with all operating permit requirements. Submit verification.

Violation Division: Los Angeles City Fire Department
Violation Program: UST
Violation Source: CERS

Site ID: 354452
Site Name: LAFD - FIRE STATION 27
Violation Date: 09-12-2018
Citation: HSC 6.75 25299.30-25299.34 - California Health and Safety Code, Chapter 6.75, Section(s) 25299.30-25299.34

Violation Description: Failure to submit and maintain complete and current Certification of Financial Responsibility or other mechanism of financial assurance.

Violation Notes: OBSERVATION: Financial responsibility documents have not been submitted to the CUPA. Current financial responsibility documents are required to be submitted annually (incorrect address shows 1333 N. Cole Ave, not 1327 N C Cole Ave). CORRECTIVE ACTION: Complete and submit a copy of the financial responsibility by [10/12/18, 30 days from now].

Violation Division: Los Angeles City Fire Department
Violation Program: UST
Violation Source: CERS

Site ID: 354452
Site Name: LAFD - FIRE STATION 27
Violation Date: 09-12-2018
Citation: HSC 6.95 25508(a)(1) - California Health and Safety Code, Chapter 6.95, Section(s) 25508(a)(1)

Violation Description: Failure to complete and electronically submit hazardous material

Map ID
Direction
Distance
Elevation

MAP FINDINGS

Site

Database(s)

EDR ID Number
EPA ID Number

LOS ANGELES FIRE STATION 27 (Continued)

S106928820

Violation Notes: inventory information for all reportable hazardous materials on site at or above reportable quantities.
OBSERVATION: The business failed to complete and electronically submit chemical inventory information for all reportable hazardous materials on site at or above reportable quantities. Update inventory to include CO2 - 600ft³ & remove DEF (22.5 gallons observed) below threshold
CORRECTIVE ACTION: Complete and electronically submit the chemical inventory information for all reportable hazardous materials on site at or above reportable quantities.

Violation Division: Los Angeles City Fire Department
Violation Program: HMRRP
Violation Source: CERS

Site ID: 354452
Site Name: LAFD - FIRE STATION 27
Violation Date: 09-22-2016
Citation: HSC 6.7 25284.2 - California Health and Safety Code, Chapter 6.7, Section(s) 25284.2

Violation Description: Failure to test the spill bucket annually.
Violation Notes: Returned to compliance on 09/22/2016. OBSERVATION: SPILL BUCKET TESTING WAS DUE ON 9/2/2016. SPILL BUCKET TESTING WAS PERFORMED ON 9/22/2016. CORRECTIVE ACTION: PERFORM SPILL BUCKET TESTING ANNUALLY PRIOR TO EXPIRATION OF PREVIOUS TESTING. CORRECTED ON SITE.

Violation Division: Los Angeles City Fire Department
Violation Program: UST
Violation Source: CERS

Site ID: 354452
Site Name: LAFD - FIRE STATION 27
Violation Date: 09-14-2017
Citation: 23 CCR 16 2632(c)(2)(B), 2634(d)(1)(a), 2636(f)(1) - California Code of Regulations, Title 23, Chapter 16, Section(s) 2632(c)(2)(B), 2634(d)(1)(a), 2636(f)(1)

Violation Description: Failure of the leak detection equipment to have an audible and visual alarm as required.
Violation Notes: Returned to compliance on 10/12/2018. OBSERVATION: Owner/Operator did not maintain leak detection equipment with an audible and visual alarm. Green Power & Yellow Warning lights not functional. CORRECTIVE ACTION: Repair/Replace both Power and Warning lights. Maintain leak detection equipment with an audible and visual alarm.

Violation Division: Los Angeles City Fire Department
Violation Program: UST
Violation Source: CERS

Site ID: 354452
Site Name: LAFD - FIRE STATION 27
Violation Date: 09-12-2018
Citation: HSC 6.7 25284, 25286 - California Health and Safety Code, Chapter 6.7, Section(s) 25284, 25286

Violation Description: Failure to submit a complete and accurate application for a permit to operate a UST, or for renewal of the permit.
Violation Notes: OBSERVATION: UST tank information is not current in CERS. Any change of information must be updated in CERS within 30 days of the change. Update all documents with 1333 N Cole Ave. to show correct address of 1327 N. Cole Ave.(Financial Responsibility and Owner Statement of Designated Operator documents). CORRECTIVE ACTION: Immediately update the required information in CERS and submit for review by the CUPA.

Map ID
Direction
Distance
Elevation

MAP FINDINGS

Site

Database(s)

EDR ID Number
EPA ID Number

LOS ANGELES FIRE STATION 27 (Continued)

S106928820

Violation Division: Los Angeles City Fire Department
Violation Program: UST
Violation Source: CERS

Site ID: 354452
Site Name: LAFD - FIRE STATION 27
Violation Date: 09-12-2018
Citation: 23 CCR 16 2665 - California Code of Regulations, Title 23, Chapter 16, Section(s) 2665
Violation Description: Failure to comply with one or more of the following: Failure to install or maintain a liquid-tight spill bucket. Have a minimum capacity of five gallons. Have a functional drain valve or other method for the removal of liquid from the spill bucket/spill container. Be resistant to galvanic corrosion.
Violation Notes: Returned to compliance on 03/04/2019. OBSERVATION: Owner/Operator did not install or maintain spill bucket which is liquid-tight, has a minimum capacity of five gallons, has a functional drain valve or other method for the removal of liquid from the spill bucket/spill container, or is resistant to galvanic corrosion. Diesel spill bucket failed first test, possibly due to riser adapter. CORRECTIVE ACTION: Install or repair diesel spill bucket so that it is liquid-tight, has a minimum capacity of five gallons, has a functional drain valve or other method for the removal of liquid from the spill bucket/spill container, and is resistant to galvanic corrosion. Submit verification.

Violation Division: Los Angeles City Fire Department
Violation Program: UST
Violation Source: CERS

Site ID: 354452
Site Name: LAFD - FIRE STATION 27
Violation Date: 09-14-2017
Citation: 23 CCR 16 2712(i) - California Code of Regulations, Title 23, Chapter 16, Section(s) 2712(i)
Violation Description: Failure to have a UST Monitoring Plan available on site.
Violation Notes: Returned to compliance on 09/18/2017. OBSERVATION: Owner/Operator did not maintain an approved monitoring plan. CORRECTIVE ACTION: Maintain an approved monitoring plan. Submit monitoring plan for approval.

Violation Division: Los Angeles City Fire Department
Violation Program: UST
Violation Source: CERS

Site ID: 354452
Site Name: LAFD - FIRE STATION 27
Violation Date: 09-14-2017
Citation: 23 CCR 16 2632, 2634, 2712(b) - California Code of Regulations, Title 23, Chapter 16, Section(s) 2632, 2634, 2712(b)
Violation Description: Failure to maintain monitoring and maintenance records (e.g., alarm logs) and/or maintain records of appropriate follow-up actions.
Violation Notes: Returned to compliance on 09/12/2018. OBSERVATION: Maintenance and monitoring records for 9/29/16 were not found on site. L1 Fuel alarm recorded, no record of how alarm was handled. Monitoring records include: (1) date and time of all monitoring or sampling; (2) monitoring equipment calibration and maintenance records; (3) results of any visual observations; (4) results of sample analysis performed a lab or in the field; (5) logs of all readings of gauges or other monitoring equipment, ground water elevations, or other test results;

Map ID
Direction
Distance
Elevation

MAP FINDINGS

Site

Database(s)

EDR ID Number
EPA ID Number

LOS ANGELES FIRE STATION 27 (Continued)

S106928820

(6) results of inventory readings and reconciliations. These records shall be kept on site for at least 3 years. CORRECTIVE ACTION: Immediately locate and maintain the maintenance and monitoring records for [note date range] on site and submit copies to the CUPA by [date, 30 days from now].

Violation Division: Los Angeles City Fire Department
Violation Program: UST
Violation Source: CERS

Site ID: 354452
Site Name: LAFD - FIRE STATION 27
Violation Date: 09-14-2017
Citation: 23 CCR 6.7 25284, 25286 - California Code of Regulations, Title 23, Chapter 6.7, Section(s) 25284, 25286

Violation Description: Failure to submit a complete and accurate application for a permit to operate a UST, or for renewal of the permit.

Violation Notes: Returned to compliance on 09/27/2017. OBSERVATION: UST tank information are not current in CERS. Update Tank Info- NO A/V alarm for overfill (shows YES), annular sensor is 344 (shows 420), 208 fill sump sensor (None listed for fill sump. List 208 fill sump sensor under other monitoring), Line Leak Detector is VMI LD-2000 (RJ FXIV listed). Any change of information must be updated in CERS within 30 days of the change. CORRECTIVE ACTION: Immediately update the required information in CERS and submit for review by the CUPA.

Violation Division: Los Angeles City Fire Department
Violation Program: UST
Violation Source: CERS

Site ID: 354452
Site Name: LAFD - FIRE STATION 27
Violation Date: 09-02-2015
Citation: 23 CCR 16 2665 - California Code of Regulations, Title 23, Chapter 16, Section(s) 2665

Violation Description: Failure of the overfill prevention system to meet one of the following requirements: 1. Alert the transfer operator when the tank is 90 percent full by restricting the flow into the tank or triggering an audible and visual alarm; or 2. Restrict delivery of flow to the tank at least 30 minutes before the tank overfills, provided the restriction occurs when the tank is filled to no more than 95 percent of capacity; and activate an audible alarm at least five minutes before the tank overfills; or 3. Provide positive shut-off of flow to the tank when the tank is filled to no more than 95 percent of capacity; or 4. Provide positive shut-off of flow to the tank so that none of the fittings located on the top of the tank are exposed to product due to overfilling.

Violation Notes: Returned to compliance on 09/14/2017. OBSERVATION: Owner/Operator did not maintain overfill prevention system to meet one of the following requirements: 1. Alert the transfer operator when the tank is 90 percent full by restricting the flow into the tank or triggering an audible and visual alarm; or 2. Restrict delivery of flow to the tank at least 30 minutes before the tank overfills, provided the restriction occurs when the tank is filled to no more than 95 percent of capacity; and activate an audible alarm at least five minutes before the tank overfills; or 3. Provide positive shut-off of flow to the tank when the tank is filled to no more than 95 percent of capacity; or 4. Provide positive shut-off of flow to the tank so that none of the fittings located on the top of the tank are exposed to

Map ID
Direction
Distance
Elevation

MAP FINDINGS

Site

Database(s)

EDR ID Number
EPA ID Number

LOS ANGELES FIRE STATION 27 (Continued)

S106928820

product due to overfilling. CORRECTIVE ACTION: Maintain overfill prevention system to meet one of the following requirements:1. Alert the transfer operator when the tank is 90 percent full by restricting the flow into [Truncated]

Violation Division: Los Angeles City Fire Department
Violation Program: UST
Violation Source: CERS

Site ID: 354452
Site Name: LAFD - FIRE STATION 27
Violation Date: 09-22-2016
Citation: 23 CCR 16 2715(i) - California Code of Regulations, Title 23, Chapter 16, Section(s) 2715(i)

Violation Description: Failure to have a properly qualified service technician test leak detection equipment as required every 12 months (vapor, pressure, hydrostatic (VPH) system, sensors, line-leak detectors (LLD), automatic tank gauge (ATG), etc.).

Violation Notes: Returned to compliance on 09/22/2016. OBSERVATION: SITE WAS DUE FOR ANNUAL MONITOR CERTIFICATION ON 9/2/2016. ANNUAL MONITOR CERTIFICATION WAS PERFORMED ON 9/22/2016. CORRECTIVE ACTION: PERFORM ANNUAL MONITOR CERTIFICATION ANNUALLY PRIOR TO THE EXPIRATION OF PREVIOUS TESTING. CORRECTED ON SITE.

Violation Division: Los Angeles City Fire Department
Violation Program: UST
Violation Source: CERS

Site ID: 354452
Site Name: LAFD - FIRE STATION 27
Violation Date: 09-17-2018
Citation: 23 CCR 16 2636(f)(2) - California Code of Regulations, Title 23, Chapter 16, Section(s) 2636(f)(2)

Violation Description: Failure of the functional line leak detector (LLD) monitoring pressurized piping to meet one or more of the following requirements: Monitored at least hourly with the capability of detecting a release of 3.0 gallons per hour leak at 10 p.s.i.g. and restrict or shut off the flow of product through the piping when a leak is detected.

Violation Notes: Mr. Almeida did not have the proper equipment to test LLD on 9/12/18. Last certified on 9/14/17. His coworker was to bring equipment later same day to certify. 9/12/18 LLD test results indicated failure. OBSERVATION: Diesel line leak detector failed to meet one or more of the following requirements: Monitor at least hourly; Capable of detecting a release of 3.0 gallons per hour at 10 p.s.i.g.; Restricting or shutting off the flow of product through the piping when a leak is detected. CORRECTIVE ACTION: Repair or replace Diesel line leak detector so that is it is capable of monitoring at least hourly, detecting a release of 3.0 gallons per hour at 10 p.s.i.g., and restricting or shutting off the flow of product through the piping when a leak is detected.

Violation Division: Los Angeles City Fire Department
Violation Program: UST
Violation Source: CERS

Site ID: 354452
Site Name: LAFD - FIRE STATION 27
Violation Date: 09-22-2016
Citation: 23 CCR 16 2632(d)(1)(C), 2641(h), 2711(a)(8) - California Code of Regulations, Title 23, Chapter 16, Section(s) 2632(d)(1)(C), 2641(h),

Map ID
Direction
Distance
Elevation

MAP FINDINGS

Site

Database(s)

EDR ID Number
EPA ID Number

LOS ANGELES FIRE STATION 27 (Continued)

S106928820

2711(a)(8)
Violation Description: Failure to submit or update a plot plan.
Violation Notes: Returned to compliance on 09/14/2017. OBSERVATION: A COMPLETE AND ACCURATE UST PLOT PLAN HAS NOT BEEN SUBMITTED TO CERS. UST MONITORING PLAN IS CURRENTLY SUBMITTED IN ITS PLACE. CORRECTIVE ACTION: PROVIDE A COMPLETE AND ACCURATE UST PLOT PLAN ON CERS.

Violation Division: Los Angeles City Fire Department
Violation Program: UST
Violation Source: CERS

Site ID: 354452
Site Name: LAFD - FIRE STATION 27
Violation Date: 09-12-2018
Citation: 23 CCR 16 2641(j) - California Code of Regulations, Title 23, Chapter 16, Section(s) 2641(j)

Violation Description: Failure of the leak detection equipment to be installed, calibrated, operated, and/or maintained properly.
Violation Notes: Returned to compliance on 10/12/2018. OBSERVATION: Owner/Operator did not properly install, calibrate, operate and/or maintain leak detection equipment (Power & Warning lights not functional). CORRECTIVE ACTION: Properly install, calibrate, operate and/or maintain leak detection equipment.

Violation Division: Los Angeles City Fire Department
Violation Program: UST
Violation Source: CERS

Site ID: 354452
Site Name: LAFD - FIRE STATION 27
Violation Date: 09-12-2018
Citation: HSC 6.95 25508(a)(1) - California Health and Safety Code, Chapter 6.95, Section(s) 25508(a)(1)

Violation Description: Failure to complete and electronically submit a site map with all required content.
Violation Notes: OBSERVATION: The business failed to complete and electronically submit a site map with all required content including: north orientation, loading area, internal roads, adjacent streets, storm and sewer drains, access and exit points, emergency shut offs, evacuation staging area, hazardous materials/waste storage areas and emergency response equipment. Update location of CO2 storage. CORRECTIVE ACTION: Complete and electronically submit a site map with all required content.

Violation Division: Los Angeles City Fire Department
Violation Program: HMRRP
Violation Source: CERS

Site ID: 354452
Site Name: LAFD - FIRE STATION 27
Violation Date: 09-12-2018
Citation: 23 CCR 16 2632(c)(2)(B), 2634(d)(1)(a), 2636(f)(1) - California Code of Regulations, Title 23, Chapter 16, Section(s) 2632(c)(2)(B), 2634(d)(1)(a), 2636(f)(1)

Violation Description: Failure of the leak detection equipment to have an audible and visual alarm as required.
Violation Notes: Returned to compliance on 10/12/2018. OBSERVATION: Owner/Operator did not maintain leak detection equipment with an audible and visual alarm (Power & Warning lights not functional). CORRECTIVE ACTION: Maintain leak detection equipment with an audible and visual alarm.

Map ID
Direction
Distance
Elevation

MAP FINDINGS

Site

Database(s)

EDR ID Number
EPA ID Number

LOS ANGELES FIRE STATION 27 (Continued)

S106928820

Violation Division: Los Angeles City Fire Department
Violation Program: UST
Violation Source: CERS

Site ID: 354452
Site Name: LAFD - FIRE STATION 27
Violation Date: 09-14-2017
Citation: HSC 6.7 25284 - California Health and Safety Code, Chapter 6.7, Section(s) 25284

Violation Description: Failure to obtain a valid permit to operate from the CUPA.
Violation Notes: Returned to compliance on 09/12/2018.
Violation Division: Los Angeles City Fire Department
Violation Program: UST
Violation Source: CERS

Evaluation:
Eval General Type: Compliance Evaluation Inspection
Eval Date: 01-07-2016
Violations Found: No
Eval Type: Routine done by local agency
Eval Notes: Not reported
Eval Division: Los Angeles County Fire Department
Eval Program: HW
Eval Source: CERS

Eval General Type: Other/Unknown
Eval Date: 03-04-2019
Violations Found: No
Eval Type: Other, not routine, done by local agency
Eval Notes: Fleming Environmental tested VMI LD-2000 Diesel LLD on 9/18/18 and passed. Attached MC, SB & SCT test results from 9/12/18.
Eval Division: Los Angeles City Fire Department
Eval Program: UST
Eval Source: CERS

Eval General Type: Compliance Evaluation Inspection
Eval Date: 09-02-2015
Violations Found: No
Eval Type: Routine done by local agency
Eval Notes: Inspection conducted with FF Lee. BP-8 changes (DELETE GASOLINE FROM INVENTORY: GASOLINE UST ABANDONED 2009 via LAFD museum next door FA0035153)
Eval Division: Los Angeles City Fire Department
Eval Program: HMRRP
Eval Source: CERS

Eval General Type: Other/Unknown
Eval Date: 09-02-2015
Violations Found: No
Eval Type: Other, not routine, done by local agency
Eval Notes: MC testing handled by Erik Blankenbiller of Clean Fuels. All notes and violations documented on facility inspection report DAVVVTLNP.
Eval Division: Los Angeles City Fire Department
Eval Program: UST
Eval Source: CERS

Eval General Type: Other/Unknown

Map ID
Direction
Distance
Elevation

MAP FINDINGS

Site

Database(s)

EDR ID Number
EPA ID Number

LOS ANGELES FIRE STATION 27 (Continued)

S106928820

Eval Date: 09-02-2015
Violations Found: No
Eval Type: Other, not routine, done by local agency
Eval Notes: SB989 testing handled by Erik Blankenbiller of Clean Fuels. All notes and violations documented on facility inspection report DAVVVTLNP.

Eval Division: Los Angeles City Fire Department
Eval Program: UST
Eval Source: CERS

Eval General Type: Compliance Evaluation Inspection
Eval Date: 09-02-2015
Violations Found: Yes
Eval Type: Routine done by local agency
Eval Notes: Inspection conducted with FF Lee. BP-8 changes (DELETE GASOLINE FROM INVENTORY: GASOLINE UST ABANDONED 2009 via LAFD museum next door FA0035153) *SYSTEM OVERFILL HANDLED BY BALL FLOAT VALVE, ONLY. PER LAFD FIRE CODE, 2 SOURCES OF OVERFILL REQUIRED--FLAPPER BEING ONE OF THE TWO REQUIRED. NO EXTERNAL AUDIO/VISUAL ALARM INSTALLED. NO FLAPPER VALVE INSTALLED CORRECTIVE ACTION: INSTALL FLAPPER VALVE FORTHWITH.

Eval Division: Los Angeles City Fire Department
Eval Program: UST
Eval Source: CERS

Eval General Type: Compliance Evaluation Inspection
Eval Date: 09-03-2013
Violations Found: No
Eval Type: Routine done by local agency
Eval Notes: 05/09/2016 Changed service code 106 to 006 per Royce Long request.PASSED MONITOR CERT - PAPER WORK ISSUES ON STATE FORMS - WILL SEND NOV TO SEAN SULLIVAN FOR PAPERWORK COMPLIANCE.

Eval Division: Los Angeles City Fire Department
Eval Program: UST
Eval Source: CERS

Eval General Type: Other/Unknown
Eval Date: 09-03-2013
Violations Found: No
Eval Type: Other, not routine, done by local agency
Eval Notes: ERIC B - TESTER - PASSED

Eval Division: Los Angeles City Fire Department
Eval Program: UST
Eval Source: CERS

Eval General Type: Other/Unknown
Eval Date: 09-03-2013
Violations Found: No
Eval Type: Other, not routine, done by local agency
Eval Notes: MC PASSED - ERIC B.

Eval Division: Los Angeles City Fire Department
Eval Program: UST
Eval Source: CERS

Eval General Type: Other/Unknown
Eval Date: 09-03-2013
Violations Found: No
Eval Type: Other, not routine, done by local agency
Eval Notes: TESTER ERIC B. PASSED

Map ID
Direction
Distance
Elevation

MAP FINDINGS

Site

Database(s)

EDR ID Number
EPA ID Number

LOS ANGELES FIRE STATION 27 (Continued)

S106928820

Eval Division: Los Angeles City Fire Department
Eval Program: UST
Eval Source: CERS

Eval General Type: Compliance Evaluation Inspection
Eval Date: 09-09-2014
Violations Found: No
Eval Type: Routine done by local agency
Eval Notes: MET WITH CAPTAIN RICHARD MOORE - PENDING CERS SUBMITTAL - MERGING CUPA PORTAL INFO SEE ATTACHED UST INSP REP

Eval Division: Los Angeles City Fire Department
Eval Program: UST
Eval Source: CERS

Eval General Type: Other/Unknown
Eval Date: 09-09-2014
Violations Found: No
Eval Type: Other, not routine, done by local agency
Eval Notes: LLD MECHANICAL TYPE - ERIK BLANKENBILLER OF CLEAN FUELS PENDING MC ATTACHMENT

Eval Division: Los Angeles City Fire Department
Eval Program: UST
Eval Source: CERS

Eval General Type: Other/Unknown
Eval Date: 09-09-2014
Violations Found: No
Eval Type: Other, not routine, done by local agency
Eval Notes: MC - ERIK BLANKENBILLER OF CLEAN FUELS PENDING MC ATTACHMENT

Eval Division: Los Angeles City Fire Department
Eval Program: UST
Eval Source: CERS

Eval General Type: Other/Unknown
Eval Date: 09-09-2014
Violations Found: No
Eval Type: Other, not routine, done by local agency
Eval Notes: SPILL BUCK - ERIK BLANKENBILLER OF CLEAN FUELS PENDING MC ATTACHMENT

Eval Division: Los Angeles City Fire Department
Eval Program: UST
Eval Source: CERS

Eval General Type: Compliance Evaluation Inspection
Eval Date: 09-12-2018
Violations Found: Yes
Eval Type: Routine done by local agency
Eval Notes: Inspector Shane Bystrom, LAFD, onsite this date to conduct routine inspection of underground storage tank. Consent to enter, inspect and take photographs was given on this date by Captain Matt Long. Monitoring system certification was conducted at this time. Monitoring certification was performed by Taylor Almeida, Clean Fuels Inc. Tester provided the following certifications: ICC: 8372585 EXP:2/23/2020 VR: B45968 TLS-3XX Tech Recert. 8/12/19 VMI: LDT-890 #3588 EXP:06/03/2019 Omntec: #120117TA EXP:12/1/19 The UST monitoring panel showed T3 Delivery Needed. The Power(green) & Warning (yellow) Lights were not functional. The monitoring set up and alarm history were provided for review. The sumps and UDCs were opened for inspection and the sensors

Map ID
Direction
Distance
Elevation

MAP FINDINGS

Site

Database(s)

EDR ID Number
EPA ID Number

LOS ANGELES FIRE STATION 27 (Continued)

S106928820

were observed positioned to detect a leak at the earliest opportunity. The spill buckets were also visually inspected. The Monitoring Plan was compared to the equipment onsite. The operation of the UST system was [Truncated]

Eval Division: Los Angeles City Fire Department
Eval Program: UST
Eval Source: CERS

Eval General Type: Compliance Evaluation Inspection
Eval Date: 09-12-2018
Violations Found: Yes
Eval Type: Routine done by local agency
Eval Notes:

On site for routine hazardous materials and business emergency plan inspection. Consent to enter and inspect was given by Captain Matt Long. Permit posted Observed the facility and inspected hazardous materials storage. Diesel - 5K gallons Kerosene - 55 gallons Motor Oil - 110 gallons Used Oil - 55 gallons Used Oil Filters - 300 pounds Used Cooking Oil - 55 gallons O2 - 1185 ft³ Phoscheck - 70 gallons CO2 - 600 ft³ Annual employee safety training records were maintained. The facility is responsible for identifying all hazardous materials, to include hazardous wastes, which are above disclosure thresholds. If there is a change in the type or amount of chemicals that are maintained on site, please submit revised documents (electronically) within 30 days of the change. Document review in CERS and field verification this date identified the following: 1. OBSERVATION: The business failed to complete and electronically submit chemical inventory [Truncated]

Eval Division: Los Angeles City Fire Department
Eval Program: HMRRP
Eval Source: CERS

Eval General Type: Compliance Evaluation Inspection
Eval Date: 09-14-2017
Violations Found: Yes
Eval Type: Routine done by local agency
Eval Notes:

Inspector Shane Bystrom, LAFD, onsite this date to conduct routine inspection of underground storage tank. Consent to enter, inspect and take photographs was given on this date by Capt. II Kevin Rudd. Monitoring system certification was conducted at this time. Monitoring certification was performed by Richard Blankenbiller, Clean Fuels, Inc. Tester provided the following certifications: ICC: 5012767. EXP: 01/11/2018 VR: #A20929 EXP: 9/27/17 VMI: #3041 EXP: 3/27/2018 The UST monitoring panel showed all functions normal, however green power light & yellow warning light were not on. The monitoring set up and alarm history were provided for review. The sumps and UDCs were opened for inspection and the sensors were observed positioned to detect a leak at the earliest opportunity. The spill buckets were also visually inspected. The Monitoring Plan was compared to the equipment onsite. The operation of the UST system was compared to the conditions of the operating [Truncated]

Eval Division: Los Angeles City Fire Department
Eval Program: UST
Eval Source: CERS

Eval General Type: Other/Unknown
Eval Date: 09-17-2018
Violations Found: No

Map ID
Direction
Distance
Elevation

MAP FINDINGS

Site

Database(s)

EDR ID Number
EPA ID Number

LOS ANGELES FIRE STATION 27 (Continued)

S106928820

Eval Type: Other, not routine, done by local agency
Eval Notes: 9/12/18 MC & SCT results received 9/14/18. Diesel LLD did not pass.
All secondary components tested passed
Eval Division: Los Angeles City Fire Department
Eval Program: UST
Eval Source: CERS

Eval General Type: Other/Unknown
Eval Date: 09-17-2018
Violations Found: Yes
Eval Type: Other, not routine, done by local agency
Eval Notes: Per the 9/12/18 MC results, the Line leak detector did not pass.
Notice issued to repair/replace diesel line leak detector.
Eval Division: Los Angeles City Fire Department
Eval Program: UST
Eval Source: CERS

Eval General Type: Compliance Evaluation Inspection
Eval Date: 09-22-2016
Violations Found: Yes
Eval Type: Routine done by local agency
Eval Notes: Inspector Kurt Corral LAFD, onsite this date to conduct routine inspection of underground storage tank. Consent to enter, inspect and take photographs was given on this date by the station commander. Monitoring system certification was conducted at this time. Monitoring certification was performed by Richard Blankenbiller, Clean Fuels. Tester provided the following certifications: ICC Tech #5102767 Exp: 1/11/2018 Veeder-Root #A20929 Exp: 9/27/2017 VMI #3041 Exp: 3/27/2018
*****OTHER NOTED VIOLATIONS***** OBSERVATION: DESIGNATED OPERATOR AGREEMENT ON SITE AND ON CERS INDICATES EXPIRED ICC CERTIFICATION CORRECTIVE ACTION: PROVIDE AN UPDATED DESIGNATED OPERATOR AGREEMENT WITH CURRENT ICC CERTIFICATION The UST monitoring panel showed all functions normal. The monitoring set up and alarm history were provided for review. The sumps and UDCs were opened for inspection and the sensors were observed positioned to detect a leak at the earliest [Truncated]
Eval Division: Los Angeles City Fire Department
Eval Program: UST
Eval Source: CERS

Eval General Type: Other/Unknown
Eval Date: 09-27-2017
Violations Found: No
Eval Type: Other, not routine, done by local agency
Eval Notes: CERS - corrections accepted.
Eval Division: Los Angeles City Fire Department
Eval Program: UST
Eval Source: CERS

Eval General Type: Other/Unknown
Eval Date: 10-12-2018
Violations Found: No
Eval Type: Other, not routine, done by local agency
Eval Notes: Corrected violations associated with Power light
Eval Division: Los Angeles City Fire Department
Eval Program: UST
Eval Source: CERS

Map ID
Direction
Distance
Elevation

MAP FINDINGS

Site

Database(s)

EDR ID Number
EPA ID Number

LOS ANGELES FIRE STATION 27 (Continued)

S106928820

Eval General Type: Compliance Evaluation Inspection
Eval Date: 12-20-2018
Violations Found: No
Eval Type: Routine done by local agency
Eval Notes: Captain
Eval Division: Los Angeles County Fire Department
Eval Program: HW
Eval Source: CERS

Affiliation:

Affiliation Type Desc: CUPA District
Entity Name: Los Angeles City Fire Department
Entity Title: Not reported
Affiliation Address: 200 North Main Street, Room 1780
Affiliation City: Los Angeles
Affiliation State: CA
Affiliation Country: Not reported
Affiliation Zip: 90012
Affiliation Phone: (213) 978-3680

Affiliation Type Desc: Identification Signer
Entity Name: Jonathan Wong/Brett L. Poole
Entity Title: FIREFIGHTER/Consultant
Affiliation Address: Not reported
Affiliation City: Not reported
Affiliation State: Not reported
Affiliation Country: Not reported
Affiliation Zip: Not reported
Affiliation Phone: Not reported

Affiliation Type Desc: Parent Corporation
Entity Name: Los Angeles City Fire Department
Entity Title: Not reported
Affiliation Address: Not reported
Affiliation City: Not reported
Affiliation State: Not reported
Affiliation Country: Not reported
Affiliation Zip: Not reported
Affiliation Phone: Not reported

Affiliation Type Desc: Legal Owner
Entity Name: CITY OF LA - LAFD
Entity Title: Not reported
Affiliation Address: 200 N MAIN ST 16TH FL
Affiliation City: LOS ANGELES
Affiliation State: CA
Affiliation Country: United States
Affiliation Zip: 90012
Affiliation Phone: (213) 485-6227

Affiliation Type Desc: Operator
Entity Name: LAFD - FIRE STATION 27
Entity Title: Not reported
Affiliation Address: Not reported
Affiliation City: Not reported
Affiliation State: Not reported
Affiliation Country: Not reported

Map ID
Direction
Distance
Elevation

MAP FINDINGS

Site

Database(s)

EDR ID Number
EPA ID Number

LOS ANGELES FIRE STATION 27 (Continued)

S106928820

Affiliation Zip: Not reported
Affiliation Phone: (213) 485-6227

Affiliation Type Desc: Document Preparer
Entity Name: Jonathan Wong/Brett L. Poole
Entity Title: Not reported
Affiliation Address: Not reported
Affiliation City: Not reported
Affiliation State: Not reported
Affiliation Country: Not reported
Affiliation Zip: Not reported
Affiliation Phone: Not reported

Affiliation Type Desc: Environmental Contact
Entity Name: CAPTAIN
Entity Title: Not reported
Affiliation Address: 1327 N COLE AVE
Affiliation City: LOS ANGELES
Affiliation State: CA
Affiliation Country: Not reported
Affiliation Zip: 90028
Affiliation Phone: Not reported

Affiliation Type Desc: Facility Mailing Address
Entity Name: Mailing Address
Entity Title: Not reported
Affiliation Address: 1327 N COLE AVE
Affiliation City: LOS ANGELES
Affiliation State: CA
Affiliation Country: Not reported
Affiliation Zip: 90028
Affiliation Phone: Not reported

Affiliation Type Desc: UST Property Owner Name
Entity Name: LAFD - FIRE STATION 27
Entity Title: Not reported
Affiliation Address: 1327 N COLE AVE
Affiliation City: LOS ANGELES
Affiliation State: CA
Affiliation Country: United States
Affiliation Zip: 90028
Affiliation Phone: (213) 485-6227

Affiliation Type Desc: Property Owner
Entity Name: CITY OF LA GENERAL SERVICES
Entity Title: Not reported
Affiliation Address: 111 E 1ST ST
Affiliation City: LOS ANGELES
Affiliation State: CA
Affiliation Country: United States
Affiliation Zip: 90012
Affiliation Phone: (213) 928-9555

Affiliation Type Desc: UST Permit Applicant
Entity Name: JONATHAN WONG
Entity Title: FIREFIGHTER
Affiliation Address: Not reported

Map ID
 Direction
 Distance
 Elevation

MAP FINDINGS

Site

Database(s)

EDR ID Number
 EPA ID Number

LOS ANGELES FIRE STATION 27 (Continued)

S106928820

Affiliation City: Not reported
 Affiliation State: Not reported
 Affiliation Country: Not reported
 Affiliation Zip: Not reported
 Affiliation Phone: (213) 978-3781

Affiliation Type Desc: UST Tank Operator
 Entity Name: LAFD - FIRE STATION 27
 Entity Title: Not reported
 Affiliation Address: 1327 N COLE AVE
 Affiliation City: LOS ANGELES
 Affiliation State: CA
 Affiliation Country: United States
 Affiliation Zip: 90028
 Affiliation Phone: (213) 485-6227

Affiliation Type Desc: UST Tank Owner
 Entity Name: GSD, FUEL SERVICES AND ENVIRONMENTAL LIASON
 Entity Title: Not reported
 Affiliation Address: 111 E FIRST ST 6TH FL
 Affiliation City: LOS ANGELES
 Affiliation State: CA
 Affiliation Country: United States
 Affiliation Zip: 90012
 Affiliation Phone: (213) 978-3781

J73
 SSE
 < 1/8
 0.087 mi.
 461 ft.

LA CITY FIRE DEPT 27
1327 N COLE AVE
LOS ANGELES, CA 90028

RCRA-SQG 1000886383
FINDS CA0000233726
ECHO

Site 7 of 15 in cluster J

Relative:
Lower

RCRA-SQG:

Actual:
332 ft.

Date form received by agency: 1994-04-18 00:00:00.0
 Facility name: LA CITY FIRE DEPT 27
 Facility address: 1327 N COLE AVE
 LOS ANGELES, CA 90028
 EPA ID: CA0000233726
 Mailing address: N COLE AVE
 LOS ANGELES, CA 90028
 Contact: ANDRES VALENCIA
 Contact address: 1327 N COLE AVE
 LOS ANGELES, CA 90028
 Contact country: US
 Contact telephone: 213-957-6427
 Contact email: Not reported
 EPA Region: 09
 Classification: Small Small Quantity Generator
 Description: Handler: generates more than 100 and less than 1000 kg of hazardous waste during any calendar month and accumulates less than 6000 kg of hazardous waste at any time; or generates 100 kg or less of hazardous waste during any calendar month, and accumulates more than 1000 kg of hazardous waste at any time

Owner/Operator Summary:

Owner/operator name: CITY OF LOS ANGELES

Map ID
Direction
Distance
Elevation

MAP FINDINGS

Site

Database(s)

EDR ID Number
EPA ID Number

LA CITY FIRE DEPT 27 (Continued)

1000886383

Owner/operator address: 200 N MAIN ST
LOS ANGELES, CA 90026
Owner/operator country: Not reported
Owner/operator telephone: 213-957-6427
Owner/operator email: Not reported
Owner/operator fax: Not reported
Owner/operator extension: Not reported
Legal status: Private
Owner/Operator Type: Owner
Owner/Op start date: Not reported
Owner/Op end date: Not reported

Handler Activities Summary:

U.S. importer of hazardous waste: No
Mixed waste (haz. and radioactive): No
Recycler of hazardous waste: No
Transporter of hazardous waste: No
Treater, storer or disposer of HW: No
Underground injection activity: No
On-site burner exemption: No
Furnace exemption: No
Used oil fuel burner: No
Used oil processor: No
User oil refiner: No
Used oil fuel marketer to burner: No
Used oil Specification marketer: No
Used oil transfer facility: No
Used oil transporter: No

Violation Status: No violations found

FINDS:

Registry ID: 110002615867

Environmental Interest/Information System

RCRAInfo is a national information system that supports the Resource Conservation and Recovery Act (RCRA) program through the tracking of events and activities related to facilities that generate, transport, and treat, store, or dispose of hazardous waste. RCRAInfo allows RCRA program staff to track the notification, permit, compliance, and corrective action activities required under RCRA.

STATE MASTER

[Click this hyperlink](#) while viewing on your computer to access additional FINDS: detail in the EDR Site Report.

ECHO:

Envid: 1000886383
Registry ID: 110002615867
DFR URL: <http://echo.epa.gov/detailed-facility-report?fid=110002615867>

MAP FINDINGS

| | | | |
|-----------|------|-------------|---------------|
| Map ID | | | EDR ID Number |
| Direction | | | EPA ID Number |
| Distance | | | |
| Elevation | Site | Database(s) | |

| | | | |
|---|---|------------|---------------------------------|
| J74 SSE < 1/8 0.087 mi. 461 ft. | LAFD - FIRE STATION 27 1327 N COLE AVE LOS ANGELES, CA 90028 Site 8 of 15 in cluster J | UST | U004264301 N/A |
|---|---|------------|---------------------------------|

| | | |
|--|--|---|
| Relative: Lower Actual: 332 ft. | UST: Name: Address: City,State,Zip: Facility ID: Permitting Agency: Latitude: Longitude: | LAFD - FIRE STATION 27 1327 N COLE AVE LOS ANGELES, CA 90028 FA0024417 Los Angeles City Fire Department 34.09505 -118.32993 |
|--|--|---|

| | |
|--|---|
| LOS ANGELES UST: Name: Address: City,State,Zip: Facility ID: Last Run Date: Status: | LAFD - FIRE STATION 27 1327 N COLE AVE LOS ANGELES, CA 90028 FA0024417 06/01/2019 ACTIVE |
|--|---|

| | | | |
|---|--|---------------|---------------------------------|
| H75 North < 1/8 0.089 mi. 470 ft. | LAPD - CITY OF LA HOLLYWOOD 1538 N WILCOX ST HOLLYWOOD, CA 90028 Site 4 of 8 in cluster H | HAZMAT | S123551924 N/A |
|---|--|---------------|---------------------------------|

| | | |
|---|---|---|
| Relative: Higher Actual: 365 ft. | LOS ANGELES HM: Name: Address: City,State,Zip: Facility ID: Last Run Date: Status: | LAPD - CITY OF LA HOLLYWOOD 1538 N WILCOX ST HOLLYWOOD, CA 90028 FA0036509 06/01/2019 INACTIVE |
|---|---|---|

| | | | |
|---|--|------------|---------------------------------|
| H76 North < 1/8 0.089 mi. 470 ft. | LAPD - CITY OF LA HOLLYWOOD 1538 N WILCOX ST HOLLYWOOD, CA 90028 Site 5 of 8 in cluster H | UST | U004307894 N/A |
|---|--|------------|---------------------------------|

| | | |
|---|--|---|
| Relative: Higher Actual: 365 ft. | LOS ANGELES UST: Name: Address: City,State,Zip: Facility ID: Last Run Date: Status: | LAPD - CITY OF LA HOLLYWOOD 1538 N WILCOX ST HOLLYWOOD, CA 90028 FA0036509 06/03/2019 INACTIVE |
|---|--|---|

MAP FINDINGS

| | | | |
|-----------|------|-------------|---------------|
| Map ID | | | EDR ID Number |
| Direction | | | EPA ID Number |
| Distance | | | |
| Elevation | Site | Database(s) | |

| | | | |
|--|---|---|---------------------------------|
| J77 SE < 1/8 0.092 mi. 485 ft. | BERTS GARAGE 1350 N CAHUENGA BLVD UN B LOS ANGELES, CA 90028 Site 9 of 15 in cluster J | HAZMAT | S123549676 N/A |
| Relative: Lower | LOS ANGELES HM: Name: | BERTS GARAGE | |
| Actual: 337 ft. | Address: City,State,Zip: Facility ID: Last Run Date: Status: | 1350 N CAHUENGA BLVD UN B LOS ANGELES, CA 90028 FA0026692 06/01/2019 INACTIVE | |

| | | | |
|--|--|-------------------------------|---------------------------------|
| K78 East < 1/8 0.093 mi. 489 ft. | WARD J C 1458 IVAR AVE LOS ANGELES, CA Site 2 of 3 in cluster K | EDR Hist Auto | 1009084268 N/A |
| Relative: Higher | EDR Hist Auto | | |
| Actual: 348 ft. | Year: Name: 1942 WARD J C | Type: AUTOMOBILE REPAIRING | |

| | | | |
|--|--|---------------------------------------|---------------------------------|
| I79 NE < 1/8 0.093 mi. 491 ft. | HOLLYWOOD LAUNDRY 1520 CAHUENGA BLVD LOS ANGELES, CA Site 6 of 9 in cluster I | EDR Hist Cleaner | 1009187406 N/A |
| Relative: Higher | EDR Hist Cleaner | | |
| Actual: 363 ft. | Year: Name: 1924 HOLLYWOOD LAUNDRY SERVICE INC 1942 HOLLYWOOD LAUNDRY | Type: LAUNDRIES LAUNDRIES STEAM | |

| | | | |
|--|--|--|---------------------------------|
| J80 SE < 1/8 0.096 mi. 506 ft. | RILEY H T 1349 CAHUENGA BLVD LOS ANGELES, CA Site 10 of 15 in cluster J | EDR Hist Auto | 1009083452 N/A |
| Relative: Lower | EDR Hist Auto | | |
| Actual: 334 ft. | Year: Name: 1942 RILEY H T | Type: GASOLINE AND OIL SERVICE STATIONS | |

MAP FINDINGS

Map ID
 Direction
 Distance
 Elevation

Site

Database(s)

EDR ID Number
 EPA ID Number

E81
NE **1516 N IVAR ST**
 < 1/8 **LOS ANGELES, CA**
 0.104 mi.
 548 ft. **Site 18 of 18 in cluster E**

UST **U004300072**
 N/A

Relative: LOS ANGELES UST:
Higher Name: Not reported
 Address: 1516 N IVAR ST
Actual: City,State,Zip: LOS ANGELES, CA
358 ft. Facility ID: Not reported
 Last Run Date: 01/01/1900
 Status: HISTORICAL

I82 **CHESTER W D**
NNE **1534 CAHUENGA BLVD**
 < 1/8 **LOS ANGELES, CA**
 0.104 mi.
 548 ft. **Site 7 of 9 in cluster I**

EDR Hist Auto **1009080786**
 N/A

Relative: EDR Hist Auto
Higher
Actual: Year: Name: Type:
364 ft. 1937 CHESTER W D AUTOMOBILE REPAIRING

I83 **MC BRYDE LUBRICATING SERVICE INC**
NNE **1531 CAHUENGA TER**
 < 1/8 **LOS ANGELES, CA**
 0.104 mi.
 550 ft. **Site 8 of 9 in cluster I**

EDR Hist Auto **1009076580**
 N/A

Relative: EDR Hist Auto
Higher
Actual: Year: Name: Type:
366 ft. 1929 MC BRYDE LUBRICATING SERVICE GASOLINE AND OIL SERVICE STATION
 1929 MC BRYDE LUBRICATING SERVICE INC AUTOMOBILE REPAIRING AND SERVICE STATIONS
 1933 MC BRYDE LUBRICATING SERVICE GASOLINE AND OIL SERVICE STATIONS
 1933 PETERMAN W B AUTOMOBILE REPAIRING
 1937 JONES HARSH INC AUTOMOBILE REPAIRING

I84 **FREEWAY STORES**
NNE **1531 N CAHUENGA BLVD**
 < 1/8 **LOS ANGELES, CA 90028**
 0.104 mi.
 550 ft. **Site 9 of 9 in cluster I**

HAZMAT **S123543153**
 N/A

Relative: LOS ANGELES HM:
Higher Name: FREEWAY STORES
Actual: Address: 1531 N CAHUENGA BLVD
366 ft. City,State,Zip: LOS ANGELES, CA 90028
 Facility ID: FA0005768
 Last Run Date: 06/01/2019
 Status: INACTIVE

MAP FINDINGS

Map ID
 Direction
 Distance
 Elevation

Site

Database(s)

EDR ID Number
 EPA ID Number

L85 **SHAEFERS BATTERY IGNITION** **EDR Hist Auto** **1009082823**
WNW **6550 S SUNSET BLVD** **N/A**
< 1/8 **LOS ANGELES, CA**
0.104 mi.
551 ft. **Site 1 of 3 in cluster L**
Relative: EDR Hist Auto
Higher
Actual: Year: Name: Type:
352 ft. 1942 SHAEFERS BATTERY IGNITION AUTOMOBILE REPAIRING

H86 **LIGHTRA** **HAZMAT** **S123545102**
NNW **1545 N WILCOX AVE SU 102** **N/A**
< 1/8 **LOS ANGELES, CA 90028**
0.105 mi.
554 ft. **Site 6 of 8 in cluster H**
Relative: LOS ANGELES HM:
Higher Name: LIGHTRA
Actual: Address: 1545 N WILCOX AVE SU 102
366 ft. City,State,Zip: LOS ANGELES, CA 90028
 Facility ID: FA0010854
 Last Run Date: 06/01/2019
 Status: INACTIVE

H87 **IMAGIC** **HAZMAT** **S123550222**
NNW **1545 N WILCOX AVE UN 104** **N/A**
< 1/8 **LOS ANGELES, CA 90028**
0.105 mi.
554 ft. **Site 7 of 8 in cluster H**
Relative: LOS ANGELES HM:
Higher Name: IMAGIC
Actual: Address: 1545 N WILCOX AVE UN 104
366 ft. City,State,Zip: LOS ANGELES, CA 90028
 Facility ID: FA0029932
 Last Run Date: 06/01/2019
 Status: INACTIVE

H88 **UNK** **SWEEPS UST** **S101586323**
NNW **1545 N WILCOX AVE** **CA FID UST** **N/A**
< 1/8 **HOLLYWOOD, CA 90028** **HAZMAT**
0.105 mi.
554 ft. **Site 8 of 8 in cluster H**
Relative: SWEEPS UST:
Higher Name: UNK
Actual: Address: 1545 N WILCOX AVE
366 ft. City: HOLLYWOOD
 Status: Not reported
 Comp Number: 7679
 Number: Not reported
 Board Of Equalization: Not reported
 Referral Date: Not reported
 Action Date: Not reported
 Created Date: Not reported
 Owner Tank Id: Not reported

Map ID
Direction
Distance
Elevation

MAP FINDINGS

Site

Database(s)

EDR ID Number
EPA ID Number

UNK (Continued)

S101586323

SWRCB Tank Id: Not reported
Tank Status: Not reported
Capacity: Not reported
Active Date: Not reported
Tank Use: Not reported
STG: Not reported
Content: Not reported
Number Of Tanks: Not reported

CA FID UST:

Facility ID: 19044932
Regulated By: UTKNI
Regulated ID: Not reported
Cortese Code: Not reported
SIC Code: Not reported
Facility Phone: 2130000000
Mail To: Not reported
Mailing Address: 1545 N WILCOX AVE
Mailing Address 2: Not reported
Mailing City,St,Zip: HOLLYWOOD 900280000
Contact: Not reported
Contact Phone: Not reported
DUNs Number: Not reported
NPDES Number: Not reported
EPA ID: Not reported
Comments: Not reported
Status: Inactive

LOS ANGELES HM:

Name: ALAN'S CUSTOM LAB
Address: 1545 N WILCOX AVE
City,State,Zip: LOS ANGELES, CA 90028
Facility ID: FA0023595
Last Run Date: 06/01/2019
Status: INACTIVE

M89
NE
< 1/8
0.105 mi.
557 ft.

DE BRAY G L
1520 IVAR AVE
LOS ANGELES, CA
Site 1 of 8 in cluster M

EDR Hist Auto **1009080108**
N/A

Relative:
Higher

EDR Hist Auto

Actual:
359 ft.

Year: Name:
1937 DE BRAY G L

Type:
AUTOMOBILE REPAIRING

MAP FINDINGS

| Map ID Direction Distance Elevation | Site | Database(s) | EDR ID Number EPA ID Number |
|--|---|--|--------------------------------|
| M90 NE < 1/8 0.107 mi. 563 ft. | HANSEN H A 1522 IVAR AVE LOS ANGELES, CA Site 2 of 8 in cluster M | EDR Hist Auto | 1009080054 N/A |
| Relative: Higher | EDR Hist Auto | | |
| Actual: 359 ft. | Year: Name: 1933 HANSEN H A | Type: AUTOMOBILE REPAIRING | |
| M91 NE < 1/8 0.108 mi. 568 ft. | KIRCHER H J 1524 IVAR AVE LOS ANGELES, CA Site 3 of 8 in cluster M | EDR Hist Auto | 1009080694 N/A |
| Relative: Higher | EDR Hist Auto | | |
| Actual: 360 ft. | Year: Name: 1933 KIRCHER H J | Type: AUTOMOBILE REPAIRING | |
| K92 ENE < 1/8 0.109 mi. 577 ft. | MULLER BROS 6380 S SUNSET BLVD LOS ANGELES, CA Site 3 of 3 in cluster K | EDR Hist Auto | 1009080917 N/A |
| Relative: Higher | EDR Hist Auto | | |
| Actual: 353 ft. | Year: Name: 1929 MULLER BROS 1933 MULLER BROS 1937 MULLER BROS 1942 MULLER BROS | Type: GASOLINE AND OIL SERVICE STATION GASOLINE AND OIL SERVICE STATIONS GASOLINE AND OIL SERVICE STATIONS GASOLINE AND OIL SERVICE STATIONS | |
| J93 SE < 1/8 0.111 mi. 586 ft. | 6366 DE LONGPRE AVENUE LOS ANGELES, CA Site 11 of 15 in cluster J | UST | U004303777 N/A |
| Relative: Lower | LOS ANGELES UST: Name: Address: City,State,Zip: Facility ID: Last Run Date: Status: | Not reported 6366 DE LONGPRE AVENUE LOS ANGELES, CA Not reported 01/01/1900 HISTORICAL | |

MAP FINDINGS

Map ID
 Direction
 Distance
 Elevation

Site

Database(s)

EDR ID Number
 EPA ID Number

M94 **CHESBRO M V** **EDR Hist Auto** **1009080248**
ENE **6376 S SUNSET BLVD** **N/A**
< 1/8 **LOS ANGELES, CA**
0.111 mi.
587 ft. **Site 4 of 8 in cluster M**
Relative: EDR Hist Auto
Higher
Actual: Year: Name: Type:
354 ft. 1929 CHESBRO M V AUTOMOBILE REPAIRING AND SERVICE STATIONS

J95 **FUNK BROTHERS AUTOMOTIVE INC** **HAZMAT** **S123549142**
SE **1338 N IVAR AVE** **N/A**
< 1/8 **LOS ANGELES, CA 90028**
0.113 mi.
598 ft. **Site 12 of 15 in cluster J**
Relative: LOS ANGELES HM:
Lower Name: FUNK BROTHERS AUTOMOTIVE INC
Actual: Address: 1338 N IVAR AVE
335 ft. City,State,Zip: LOS ANGELES, CA 90028
 Facility ID: FA0024605
 Last Run Date: 06/01/2019
 Status: INACTIVE

J96 **COLLINS LITHOGRAPHERS & PRINTERS IN** **HAZMAT** **S123543527**
SSE **6422 W HOMEWOOD AVE** **N/A**
< 1/8 **LOS ANGELES, CA 90028**
0.114 mi.
600 ft. **Site 13 of 15 in cluster J**
Relative: LOS ANGELES HM:
Lower Name: COLLINS LITHOGRAPHERS & PRINTERS IN
Actual: Address: 6422 W HOMEWOOD AVE
329 ft. City,State,Zip: LOS ANGELES, CA 90028
 Facility ID: FA0006718
 Last Run Date: 06/01/2019
 Status: INACTIVE

J97 **1341 CAHUENGA BLVD** **UST** **U004299635**
SE **LOS ANGELES, CA** **N/A**
< 1/8
0.121 mi.
638 ft. **Site 14 of 15 in cluster J**
Relative: LOS ANGELES UST:
Lower Name: Not reported
Actual: Address: 1341 CAHUENGA BLVD
331 ft. City,State,Zip: LOS ANGELES, CA
 Facility ID: Not reported
 Last Run Date: 01/01/1900
 Status: HISTORICAL

MAP FINDINGS

| Map ID Direction Distance Elevation | Site | Database(s) | EDR ID Number EPA ID Number |
|--|---|--|--------------------------------|
| N98 North < 1/8 0.122 mi. 643 ft. | WONG SAM 6428 SELMA AVE LOS ANGELES, CA Site 1 of 14 in cluster N | EDR Hist Cleaner | 1009191423 N/A |
| Relative: Higher | EDR Hist Cleaner | | |
| Actual: 368 ft. | Year: Name: 1937 WONG SAM 1942 WONG SAM | Type: LAUNDRIES CHINESE LAUNDRIES ORIENTAL | |
| N99 NNE < 1/8 0.124 mi. 656 ft. | NEWCOMB R E 6410 SELMA AVE LOS ANGELES, CA Site 2 of 14 in cluster N | EDR Hist Auto | 1009079820 N/A |
| Relative: Higher | EDR Hist Auto | | |
| Actual: 368 ft. | Year: Name: 1933 NEWCOMB R E | Type: AUTOMOBILE REPAIRING | |
| N100 NNE 1/8-1/4 0.126 mi. 665 ft. | BEITCH HARRY 6406 SELMA AVE LOS ANGELES, CA Site 3 of 14 in cluster N | EDR Hist Cleaner | 1009192716 N/A |
| Relative: Higher | EDR Hist Cleaner | | |
| Actual: 368 ft. | Year: Name: 1937 BEITCH HARRY | Type: LAUNDRIES HAND | |
| J101 SE 1/8-1/4 0.126 mi. 667 ft. | LA FIRE STATION 27 1335 N CAHUENGA BLVD LOS ANGELES, CA 90012 Site 15 of 15 in cluster J | RCRA-SQG FINDS ECHO | 1000229442 CAD981962525 |
| Relative: Lower | RCRA-SQG: Date form received by agency: 1987-03-09 00:00:00.0 | | |
| Actual: 331 ft. | Facility name: LA FIRE STATION 27 Facility address: 1335 N CAHUENGA BLVD LOS ANGELES, CA 90012 EPA ID: CAD981962525 Mailing address: 200 N MAIN RM EIGHTH HUNDRED C LOS ANGELES, CA 90012 Contact: ENVIRONMENTAL MANAGER Contact address: 1335 N CAHUENGA BLVD LOS ANGELES, CA 90012 Contact country: US Contact telephone: 213-485-7527 Contact email: Not reported EPA Region: 09 Classification: Small Small Quantity Generator Description: Handler: generates more than 100 and less than 1000 kg of hazardous | | |

Map ID
Direction
Distance
Elevation

MAP FINDINGS

Site

Database(s)

EDR ID Number
EPA ID Number

LA FIRE STATION 27 (Continued)

1000229442

waste during any calendar month and accumulates less than 6000 kg of hazardous waste at any time; or generates 100 kg or less of hazardous waste during any calendar month, and accumulates more than 1000 kg of hazardous waste at any time

Owner/Operator Summary:

Owner/operator name: NOT REQUIRED
Owner/operator address: NOT REQUIRED
NOT REQUIRED, ME 99999
Owner/operator country: Not reported
Owner/operator telephone: 415-555-1212
Owner/operator email: Not reported
Owner/operator fax: Not reported
Owner/operator extension: Not reported
Legal status: Municipal
Owner/Operator Type: Operator
Owner/Op start date: Not reported
Owner/Op end date: Not reported

Owner/operator name: CITY OF LA
Owner/operator address: NOT REQUIRED
NOT REQUIRED, ME 99999
Owner/operator country: Not reported
Owner/operator telephone: 415-555-1212
Owner/operator email: Not reported
Owner/operator fax: Not reported
Owner/operator extension: Not reported
Legal status: Municipal
Owner/Operator Type: Owner
Owner/Op start date: Not reported
Owner/Op end date: Not reported

Handler Activities Summary:

U.S. importer of hazardous waste: No
Mixed waste (haz. and radioactive): No
Recycler of hazardous waste: No
Transporter of hazardous waste: No
Treater, storer or disposer of HW: No
Underground injection activity: No
On-site burner exemption: No
Furnace exemption: No
Used oil fuel burner: No
Used oil processor: No
User oil refiner: No
Used oil fuel marketer to burner: No
Used oil Specification marketer: No
Used oil transfer facility: No
Used oil transporter: No

Violation Status: No violations found

FINDS:

Registry ID: 110002756553

Environmental Interest/Information System

RCRAInfo is a national information system that supports the Resource

Map ID
 Direction
 Distance
 Elevation

MAP FINDINGS

Site

Database(s)

EDR ID Number
 EPA ID Number

LA FIRE STATION 27 (Continued)

1000229442

Conservation and Recovery Act (RCRA) program through the tracking of events and activities related to facilities that generate, transport, and treat, store, or dispose of hazardous waste. RCRAInfo allows RCRA program staff to track the notification, permit, compliance, and corrective action activities required under RCRA.

[Click this hyperlink](#) while viewing on your computer to access additional FINDS: detail in the EDR Site Report.

ECHO:

Envid: 1000229442
 Registry ID: 110002756553
 DFR URL: <http://echo.epa.gov/detailed-facility-report?fid=110002756553>

| | | | |
|--|---|-------------------------|------------------------------------|
| 102 NNW 1/8-1/4 0.127 mi. 668 ft. | SHAPIRO HYMAN 6508 SELMA AVE LOS ANGELES, CA | EDR Hist Cleaner | 1009185214 N/A |
|--|---|-------------------------|------------------------------------|

Relative: EDR Hist Cleaner
Higher

| | | |
|---------------------------|---|---|
| Actual: 368 ft. | Year: Name: 1929 DEUTSCH ARMIN 1937 SHAPIRO HYMAN | Type: CLOTHES PRESSERS CLEANERS AND REPAIRERS CLOTHES PRESSERS AND CLEANERS |
|---------------------------|---|---|

| | | | |
|--|---|----------------------|------------------------------------|
| M103 NE 1/8-1/4 0.127 mi. 671 ft. | MALETTE L B 1525 IVAR AVE LOS ANGELES, CA Site 5 of 8 in cluster M | EDR Hist Auto | 1009082063 N/A |
|--|---|----------------------|------------------------------------|

Relative: EDR Hist Auto
Higher

| | | |
|---------------------------|---|---|
| Actual: 364 ft. | Year: Name: 1937 MALETTE L B 1942 MALETTE L B | Type: AUTOMOBILE REPAIRING AUTOMOBILE REPAIRING |
|---------------------------|---|---|

| | | | |
|---|---|---------------|------------------------------------|
| N104 NNE 1/8-1/4 0.127 mi. 672 ft. | COPYMASTER CORP 1553 N CAHUENGA BLVD LOS ANGELES, CA 90028 Site 4 of 14 in cluster N | HAZMAT | S123542866 N/A |
|---|---|---------------|------------------------------------|

| | |
|-----------------------------------|---|
| Relative: Higher | LOS ANGELES HM: Name: COPYMASTER CORP Address: 1553 N CAHUENGA BLVD City,State,Zip: LOS ANGELES, CA 90028 Facility ID: FA0005049 Last Run Date: 06/01/2019 Status: INACTIVE |
| Actual: 368 ft. | |

MAP FINDINGS

| Map ID Direction Distance Elevation | Site | Database(s) | EDR ID Number EPA ID Number |
|---|---|----------------------|---------------------------------|
| O105 NW 1/8-1/4 0.130 mi. 684 ft. | 1544 SCHRADER AVE HOLLYWOOD, CA Site 1 of 3 in cluster O | UST | U004300153 N/A |
| Relative: Higher | LOS ANGELES UST: Name: Not reported Address: 1544 SCHRADER AVE City,State,Zip: HOLLYWOOD, CA Facility ID: Not reported Last Run Date: 01/01/1900 Status: HISTORICAL | | |
| Actual: 363 ft. | | | |
| P106 NNE 1/8-1/4 0.132 mi. 695 ft. | ALMS VERN SUPER SERVICE STATION 1550 CAHUENGA BLVD LOS ANGELES, CA Site 1 of 7 in cluster P | EDR Hist Auto | 1009081661 N/A |
| Relative: Higher | EDR Hist Auto Year: Name: Type: 1933 ALMS VERN SUPER SERVICE STATION GASOLINE AND OIL SERVICE STATIONS 1937 ALM VERN SUPER SERVICE STATION GASOLINE AND OIL SERVICE STATIONS | | |
| Actual: 368 ft. | | | |
| P107 NNE 1/8-1/4 0.132 mi. 695 ft. | CHOICE 1 HR PHOTO 1550 N CAHUENGA BLVD LOS ANGELES, CA 90028 Site 2 of 7 in cluster P | HAZMAT | S123550004 N/A |
| Relative: Higher | LOS ANGELES HM: Name: CHOICE 1 HR PHOTO Address: 1550 N CAHUENGA BLVD City,State,Zip: LOS ANGELES, CA 90028 Facility ID: FA0028849 Last Run Date: 06/01/2019 Status: INACTIVE | | |
| Actual: 368 ft. | | | |
| P108 NNE 1/8-1/4 0.132 mi. 697 ft. | WEJBE SANTANDER 1556 N CAHUENGA BLV LOS ANGELES, CA 90028 Site 3 of 7 in cluster P | EDR Hist Auto | 1009078576 N/A |
| Relative: Higher | EDR Hist Auto Year: Name: Type: 1929 CAYTZER WM GASOLINE AND OIL SERVICE STATION 1969 WEJBE SANTANDER Gasoline Service Stations 1970 WEJBE SANTANDER Gasoline Service Stations 1971 WEJBE SANTANDER Gasoline Service Stations | | |
| Actual: 368 ft. | | | |

MAP FINDINGS

| Map ID Direction Distance Elevation | Site | Database(s) | EDR ID Number EPA ID Number |
|---|---|------------------------------|---------------------------------|
| P109 NNE 1/8-1/4 0.132 mi. 697 ft. | CHOICE ONE HOUR PHOTO 1556 N CAHUENGA BLVD LOS ANGELES, CA 90028 Site 4 of 7 in cluster P | HAZMAT | S123548081 N/A |
| Relative: Higher | LOS ANGELES HM: Name: CHOICE ONE HOUR PHOTO Address: 1556 N CAHUENGA BLVD City,State,Zip: LOS ANGELES, CA 90028 Facility ID: FA0021320 Last Run Date: 06/01/2019 Status: INACTIVE | | |
| Actual: 368 ft. | | | |
| M110 ENE 1/8-1/4 0.132 mi. 698 ft. | MATLOFF SAML JR 6367 S SUNSET BLVD LOS ANGELES, CA Site 6 of 8 in cluster M | EDR Hist Cleaner | 1009189588 N/A |
| Relative: Higher | EDR Hist Cleaner Year: Name: Type: 1933 MATLOFF SAML JR CLOTHES PRESSERS AND CLEANERS | | |
| Actual: 355 ft. | | | |
| Q111 SSE 1/8-1/4 0.133 mi. 704 ft. | TAYLOR K M 6404 HOMEWOOD AVE LOS ANGELES, CA Site 1 of 5 in cluster Q | EDR Hist Auto | 1009083479 N/A |
| Relative: Lower | EDR Hist Auto Year: Name: Type: 1937 TAYLOR K M GASOLINE AND OIL SERVICE STATIONS | | |
| Actual: 329 ft. | | | |
| O112 NW 1/8-1/4 0.140 mi. 740 ft. | YMCA HOLLYWOOD - WILSHIRE 1553 N SCHRADER BLVD LOS ANGELES, CA 90028 Site 2 of 3 in cluster O | HAZMAT CERS | S123535422 N/A |
| Relative: Higher | LOS ANGELES HM: Name: YMCA HOLLYWOOD - WILSHIRE Address: 1553 N SCHRADER BLVD City,State,Zip: LOS ANGELES, CA 90028 Facility ID: FA0024788 Last Run Date: 06/01/2019 Status: INACTIVE | | |
| Actual: 364 ft. | Name: YMCA HOLLYWOOD - WILSHIRE Address: 1553 N SCHRADER BLVD City,State,Zip: LOS ANGELES, CA 90028 Facility ID: FA0024788 Last Run Date: 06/01/2019 Status: ACTIVE | | |

Map ID
Direction
Distance
Elevation

MAP FINDINGS

Site

Database(s)

EDR ID Number
EPA ID Number

YMCA HOLLYWOOD - WILSHIRE (Continued)

S123535422

CERS:

Name: HOLLYWOOD YMCA
Address: 1553 N SCHRADER BLVD
City,State,Zip: LOS ANGELES, CA 90028
Site ID: 86866
CERS ID: 10249702
CERS Description: Chemical Storage Facilities

Evaluation:

Eval General Type: Compliance Evaluation Inspection
Eval Date: 07-29-2016
Violations Found: No
Eval Type: Routine done by local agency
Eval Notes: On site for routine hazardous materials and business emergency plan inspection. Consent to enter and inspect was given by TONA CONTACT INFORMATION: ADRIANA QUIROZ@YMCALA.ORG Observed the facility and inspected hazardous materials storage. Annual employee safety training records were maintained. The facility is responsible for identifying all hazardous materials, to include hazardous wastes, which are above disclosure thresholds. If there is a change in the type or amount of chemicals that are maintained on site, please submit revised documents (electronically)within 30 days of the change.
Eval Division: Los Angeles City Fire Department
Eval Program: HMRRP
Eval Source: CERS

Affiliation:

Affiliation Type Desc: CUPA District
Entity Name: Los Angeles City Fire Department
Entity Title: Not reported
Affiliation Address: 200 North Main Street, Room 1780
Affiliation City: Los Angeles
Affiliation State: CA
Affiliation Country: Not reported
Affiliation Zip: 90012
Affiliation Phone: (213) 978-3680

Affiliation Type Desc: Document Preparer
Entity Name: Adam Franko
Entity Title: Not reported
Affiliation Address: Not reported
Affiliation City: Not reported
Affiliation State: Not reported
Affiliation Country: Not reported
Affiliation Zip: Not reported
Affiliation Phone: Not reported

Affiliation Type Desc: Environmental Contact
Entity Name: Liz Zuniga
Entity Title: Not reported
Affiliation Address: 625 S. New Hampshire Ave.
Affiliation City: Los Angeles
Affiliation State: CA
Affiliation Country: Not reported
Affiliation Zip: 90005
Affiliation Phone: Not reported

Map ID
Direction
Distance
Elevation

MAP FINDINGS

Site

Database(s)

EDR ID Number
EPA ID Number

YMCA HOLLYWOOD - WILSHIRE (Continued)

S123535422

Affiliation Type Desc: Legal Owner
Entity Name: YMCA OF METROPOLITAN LOS ANGELES
Entity Title: Not reported
Affiliation Address: 625 S. New Hampshire Ave.
Affiliation City: Los Angeles
Affiliation State: CA
Affiliation Country: United States
Affiliation Zip: 90005
Affiliation Phone: (213) 380-6448

Affiliation Type Desc: Facility Mailing Address
Entity Name: Mailing Address
Entity Title: Not reported
Affiliation Address: 1553 N SCHRADER BL
Affiliation City: HOLLYWOOD
Affiliation State: CA
Affiliation Country: Not reported
Affiliation Zip: 90028
Affiliation Phone: Not reported

Affiliation Type Desc: Property Owner
Entity Name: YMCA of Metropolitan Los Angeles
Entity Title: Not reported
Affiliation Address: 625 S. New Hampshire Ave.
Affiliation City: Los Angeles
Affiliation State: CA
Affiliation Country: United States
Affiliation Zip: 90028
Affiliation Phone: (213) 380-6448

Affiliation Type Desc: Identification Signer
Entity Name: Adam Franko
Entity Title: Associate Executive Director
Affiliation Address: Not reported
Affiliation City: Not reported
Affiliation State: Not reported
Affiliation Country: Not reported
Affiliation Zip: Not reported
Affiliation Phone: Not reported

Affiliation Type Desc: Operator
Entity Name: Hollywood YMCA
Entity Title: Not reported
Affiliation Address: Not reported
Affiliation City: Not reported
Affiliation State: Not reported
Affiliation Country: Not reported
Affiliation Zip: Not reported
Affiliation Phone: (323) 467-4161

Affiliation Type Desc: Parent Corporation
Entity Name: YMCA OF METROPOLITAN LOS ANGELES
Entity Title: Not reported
Affiliation Address: Not reported
Affiliation City: Not reported
Affiliation State: Not reported
Affiliation Country: Not reported

Map ID
 Direction
 Distance
 Elevation

MAP FINDINGS

Site

Database(s)

EDR ID Number
 EPA ID Number

YMCA HOLLYWOOD - WILSHIRE (Continued)

S123535422

Affiliation Zip: Not reported
 Affiliation Phone: Not reported

R113 KING L W EDR Hist Auto 1009081887
ENE 6356 S SUNSET BLVD N/A
1/8-1/4 LOS ANGELES, CA
0.143 mi.
756 ft. Site 1 of 7 in cluster R
 Relative: EDR Hist Auto
Higher
 Actual: Year: Name: Type:
354 ft. 1942 KING L W AUTOMOBILE REPAIRING

N114 RILEY H T EDR Hist Auto 1009079920
North 1600 WILCOX AVE N/A
1/8-1/4 LOS ANGELES, CA
0.143 mi.
757 ft. Site 5 of 14 in cluster N
 Relative: EDR Hist Auto
Higher
 Actual: Year: Name: Type:
370 ft. 1933 DEIBAL B C GASOLINE AND OIL SERVICE STATIONS
1937 RILEY H T GASOLINE AND OIL SERVICE STATIONS

N115 UST U004300239
North 1600 WILCOX AVE N/A
1/8-1/4 LOS ANGELES, CA
0.143 mi.
757 ft. Site 6 of 14 in cluster N
 Relative: LOS ANGELES UST:
Higher Name: Not reported
 Actual: Address: 1600 WILCOX AVE
370 ft. City,State,Zip: LOS ANGELES, CA
 Facility ID: Not reported
 Last Run Date: 01/01/1900
 Status: HISTORICAL

N116 HAZMAT S123549826
North 6421 W SELMA AVE N/A
1/8-1/4 LOS ANGELES, CA 90028
0.143 mi.
757 ft. Site 7 of 14 in cluster N
 Relative: LOS ANGELES HM:
Higher Name: NETWORK AUTO BODY
 Actual: Address: 6421 W SELMA AVE
370 ft. City,State,Zip: LOS ANGELES, CA 90028
 Facility ID: FA0027613
 Last Run Date: 06/01/2019

Map ID
 Direction
 Distance
 Elevation

MAP FINDINGS

Site

Database(s)

EDR ID Number
 EPA ID Number

NETWORK AUTO BODY (Continued)

S123549826

Status: INACTIVE

L117
 WNW
 1/8-1/4
 0.144 mi.
 761 ft.

LA COLOR LABS
6602 SUNSET BLVD
LOS ANGELES, CA 90028

HAZMAT S123549946
N/A

Site 2 of 3 in cluster L

Relative:
 Higher
 Actual:
 350 ft.

LOS ANGELES HM:
 Name: LA COLOR LABS
 Address: 6602 SUNSET BLVD
 City,State,Zip: LOS ANGELES, CA 90028
 Facility ID: FA0028392
 Last Run Date: 06/01/2019
 Status: INACTIVE

N118
 North
 1/8-1/4
 0.144 mi.
 762 ft.

RINNER W A
6417 SELMA AVE
LOS ANGELES, CA

EDR Hist Auto 1009080469
N/A

Site 8 of 14 in cluster N

Relative:
 Higher
 Actual:
 370 ft.

EDR Hist Auto
 Year: Name: Type:
 1933 RINNER W A AUTOMOBILE REPAIRING

N119
 North
 1/8-1/4
 0.144 mi.
 762 ft.

6417 W SELMA AVE
LOS ANGELES, CA

UST U004303800
N/A

Site 9 of 14 in cluster N

Relative:
 Higher
 Actual:
 370 ft.

LOS ANGELES UST:
 Name: Not reported
 Address: 6417 W SELMA AVE
 City,State,Zip: LOS ANGELES, CA
 Facility ID: Not reported
 Last Run Date: 01/01/1900
 Status: HISTORICAL

P120
 NNE
 1/8-1/4
 0.145 mi.
 763 ft.

LYTLE HOFFMAN
6382 SELMA AVE
LOS ANGELES, CA

EDR Hist Auto 1009082061
N/A

Site 5 of 7 in cluster P

Relative:
 Higher
 Actual:
 369 ft.

EDR Hist Auto
 Year: Name: Type:
 1942 LYTLE HOFFMAN AUTOMOBILE REPAIRING
 1972 HOLLYWOOD SPEEDOMETER & RAD SV Automotive Repair Shops, NEC
 1986 HOLLYWOOD RADIATOR Automotive Repair Shops, NEC

Map ID
Direction
Distance
Elevation

MAP FINDINGS

Site

Database(s)

EDR ID Number
EPA ID Number

LYTLE HOFFMAN (Continued)

1009082061

1987 HOLLYWOOD RADIATOR

Automotive Repair Shops, NEC

L121
WNW
1/8-1/4
0.145 mi.
766 ft.

HOROWITZ MORRIS
6604 S SUNSET BLVD
LOS ANGELES, CA

EDR Hist Cleaner **1009191240**
N/A

Site 3 of 3 in cluster L

Relative: EDR Hist Cleaner
Higher

Actual: Year: Name:
350 ft. 1937 HOROWITZ MORRIS

Type:
CLOTHES PRESSERS AND CLEANERS

Q122
SSE
1/8-1/4
0.145 mi.
768 ft.

KRAKOWIAK STAN
1317 CAHUENGA
LOS ANGELES, CA 90028

EDR Hist Auto **1020708376**
N/A

Site 2 of 5 in cluster Q

Relative: EDR Hist Auto
Lower

Actual: Year: Name:
328 ft. 1969 KRAKOWIAK STAN
1970 KRAKOWIAK STAN
1971 KRAKOWIAK STAN
1972 KRAKOWIAK STAN
1973 KRAKOWIAK STAN
1974 KRAKOWIAK STAN
1975 KRAKOWIAK STAN

Type:
Gasoline Service Stations
Gasoline Service Stations
Gasoline Service Stations
Gasoline Service Stations
Gasoline Service Stations
Gasoline Service Stations
Gasoline Service Stations

Q123
SSE
1/8-1/4
0.145 mi.
768 ft.

THOMAS TOP&UPHOLSTERING CO INC
1317 CAHUENGA BLVD
LOS ANGELES, CA 90028

SWEEPS UST **S101584833**
CA FID UST **N/A**

Site 3 of 5 in cluster Q

Relative: SWEEPS UST:
Lower Name: THOMAS TOP&UPHOLSTERING CO INC
Actual: Address: 1317 CAHUENGA BLVD
328 ft. City: LOS ANGELES
Status: Not reported
Comp Number: 4025
Number: Not reported
Board Of Equalization: Not reported
Referral Date: Not reported
Action Date: Not reported
Created Date: Not reported
Owner Tank Id: Not reported
SWRCB Tank Id: Not reported
Tank Status: Not reported
Capacity: Not reported
Active Date: Not reported
Tank Use: Not reported
STG: Not reported
Content: Not reported

Map ID
Direction
Distance
Elevation

MAP FINDINGS

Site

Database(s)

EDR ID Number
EPA ID Number

THOMAS TOP&UPHOLSTERING CO INC (Continued)

S101584833

Number Of Tanks: 0

CA FID UST:

Facility ID: 19016120
Regulated By: UTKNI
Regulated ID: Not reported
Cortese Code: Not reported
SIC Code: Not reported
Facility Phone: 2134693277
Mail To: Not reported
Mailing Address: 1317 CAHUENGA BLVD
Mailing Address 2: Not reported
Mailing City,St,Zip: LOS ANGELES 900280000
Contact: Not reported
Contact Phone: Not reported
DUNs Number: Not reported
NPDES Number: Not reported
EPA ID: Not reported
Comments: Not reported
Status: Inactive

Q124
SSE
1/8-1/4
0.145 mi.
768 ft.

THOMAS TOP& UPHOLSTERING CO INC
1317 N CAHUENGA BLVD
LOS ANGELES, CA 90028

HAZMAT S123541375
N/A

Site 4 of 5 in cluster Q

Relative:
Lower
Actual:
328 ft.

LOS ANGELES HM:
Name: THOMAS TOP& UPHOLSTERING CO INC
Address: 1317 N CAHUENGA BLVD
City,State,Zip: LOS ANGELES, CA 90028
Facility ID: FA0000256
Last Run Date: 06/01/2019
Status: INACTIVE

Q125
SSE
1/8-1/4
0.145 mi.
768 ft.

THOMAS TOP& UPHOLSTERING CO INC
1317 N CAHUENGA BLVD
LOS ANGELES, CA 90028

UST U004305302
N/A

Site 5 of 5 in cluster Q

Relative:
Lower
Actual:
328 ft.

LOS ANGELES UST:
Name: THOMAS TOP& UPHOLSTERING CO INC
Address: 1317 N CAHUENGA BLVD
City,State,Zip: LOS ANGELES, CA 90028
Facility ID: FA0000256
Last Run Date: 06/03/2019
Status: INACTIVE

MAP FINDINGS

| | | | |
|-----------|------|-------------|---------------|
| Map ID | | | EDR ID Number |
| Direction | | | EPA ID Number |
| Distance | | | |
| Elevation | Site | Database(s) | |

| | | |
|---|--|---|
| R126 ENE 1/8-1/4 0.146 mi. 769 ft. | STANNARD B F 6354 S SUNSET BLVD LOS ANGELES, CA Site 2 of 7 in cluster R Relative: EDR Hist Auto Higher Actual: Year: Name: Type: 354 ft. 1929 STANNARD B F AUTOMOBILE REPAIRING AND SERVICE STATIONS | EDR Hist Auto 1009080006 N/A |
|---|--|---|

| | | |
|---|--|---|
| R127 ENE 1/8-1/4 0.148 mi. 781 ft. | GEILER P R 6352 S SUNSET BLVD LOS ANGELES, CA Site 3 of 7 in cluster R Relative: EDR Hist Auto Higher Actual: Year: Name: Type: 354 ft. 1929 GEILER P R AUTOMOBILE REPAIRING AND SERVICE STATIONS | EDR Hist Auto 1009076561 N/A |
|---|--|---|

| | | |
|--|---|---|
| M128 NE 1/8-1/4 0.154 mi. 813 ft. | CHARLES FOND 6465 W SUNSET BLVD HOLLYWOOD, CA 90028 Site 7 of 8 in cluster M Relative: SWEEPS UST: Higher Name: CHARLES FOND Actual: Address: 6465 W SUNSET BLVD 363 ft. City: HOLLYWOOD Status: Not reported Comp Number: 1808 Number: Not reported Board Of Equalization: 44-011980 Referral Date: Not reported Action Date: Not reported Created Date: Not reported Owner Tank Id: Not reported SWRCB Tank Id: 19-050-001808-000001 Tank Status: Not reported Capacity: 2000 Active Date: Not reported Tank Use: OIL STG: WASTE Content: WASTE OIL Number Of Tanks: 1 Name: CHARLES FOND Address: 6465 W SUNSET BLVD City: HOLLYWOOD Status: Active Comp Number: 1808 Number: 1 Board Of Equalization: 44-011980 Referral Date: 07-06-93 Action Date: 03-18-94 | SWEEPS UST HIST UST CA FID UST HAZMAT 1000168687 N/A |
|--|---|---|

Map ID
Direction
Distance
Elevation

MAP FINDINGS

Site

Database(s)

EDR ID Number
EPA ID Number

CHARLES FOND (Continued)

1000168687

Created Date: 02-29-88
Owner Tank Id: Not reported
SWRCB Tank Id: 19-050-001808-000003
Tank Status: A
Capacity: 200
Active Date: 04-20-88
Tank Use: CHEMICAL
STG: P
Content: UNKNOWN
Number Of Tanks: 3

Name: CHARLES FOND
Address: 6465 W SUNSET BLVD
City: HOLLYWOOD
Status: Active
Comp Number: 1808
Number: 1
Board Of Equalization: 44-011980
Referral Date: 07-06-93
Action Date: 03-18-94
Created Date: 02-29-88
Owner Tank Id: Not reported
SWRCB Tank Id: 19-050-001808-000004
Tank Status: A
Capacity: 100
Active Date: 04-20-88
Tank Use: CHEMICAL
STG: P
Content: UNKNOWN
Number Of Tanks: Not reported

Name: CHARLES FOND
Address: 6465 W SUNSET BLVD
City: HOLLYWOOD
Status: Active
Comp Number: 1808
Number: 1
Board Of Equalization: 44-011980
Referral Date: 07-06-93
Action Date: 03-18-94
Created Date: 02-29-88
Owner Tank Id: Not reported
SWRCB Tank Id: 19-050-001808-000006
Tank Status: A
Capacity: 250
Active Date: 04-20-88
Tank Use: CHEMICAL
STG: P
Content: UNKNOWN
Number Of Tanks: Not reported

HIST UST:

Name: MERCEDES BENZ HOLLYWOOD, INC.
Address: 6465 W SUNSET BLVD
City,State,Zip: LOS ANGELES, CA 90028
File Number: Not reported
URL: Not reported

Map ID
Direction
Distance
Elevation

MAP FINDINGS

Site

Database(s)

EDR ID Number
EPA ID Number

CHARLES FOND (Continued)

1000168687

Region: STATE
Facility ID: 00000029490
Facility Type: Not reported
Other Type: AUTO DEALERSHIP
Contact Name: K. KIRCHGESSNER
Telephone: 2134663141
Owner Name: MORTON AND ROSALIE LA KRETZ
Owner Address: 1575 CROSS ROADS OF THE WORLD
Owner City,St,Zip: LOS ANGELES, CA 90028
Total Tanks: 0006

Tank Num: 001
Container Num: W001
Year Installed: 1970
Tank Capacity: 00002000
Tank Used for: PRODUCT
Type of Fuel: WASTE OIL
Container Construction Thickness: Not reported
Leak Detection: None

Tank Num: 002
Container Num: W1002
Year Installed: 1970
Tank Capacity: 00000000
Tank Used for: WASTE
Type of Fuel: Not reported
Container Construction Thickness: Not reported
Leak Detection: None

Tank Num: 003
Container Num: W1005
Year Installed: Not reported
Tank Capacity: 00000200
Tank Used for: WASTE
Type of Fuel: Not reported
Container Construction Thickness: Not reported
Leak Detection: Not reported

Tank Num: 004
Container Num: W1004
Year Installed: Not reported
Tank Capacity: 00000100
Tank Used for: WASTE
Type of Fuel: Not reported
Container Construction Thickness: Not reported
Leak Detection: Not reported

Tank Num: 005
Container Num: W1003
Year Installed: 1970
Tank Capacity: 00000000
Tank Used for: WASTE
Type of Fuel: Not reported
Container Construction Thickness: Not reported
Leak Detection: None

Tank Num: 006

Map ID
Direction
Distance
Elevation

MAP FINDINGS

Site

Database(s)

EDR ID Number
EPA ID Number

CHARLES FOND (Continued)

1000168687

Container Num: W1006
Year Installed: 1970
Tank Capacity: 00000250
Tank Used for: WASTE
Type of Fuel: Not reported
Container Construction Thickness: Not reported
Leak Detection: Groundwater Monitoring Well

CA FID UST:

Facility ID: 19018519
Regulated By: UTNKA
Regulated ID: 00029490
Cortese Code: Not reported
SIC Code: Not reported
Facility Phone: 2134663141
Mail To: Not reported
Mailing Address: 1575 CROSSROADS OF THE WO
Mailing Address 2: Not reported
Mailing City,St,Zip: HOLLYWOOD 900280000
Contact: Not reported
Contact Phone: Not reported
DUNs Number: Not reported
NPDES Number: Not reported
EPA ID: Not reported
Comments: Not reported
Status: Active

Facility ID: 19019820
Regulated By: UTNKI
Regulated ID: Not reported
Cortese Code: Not reported
SIC Code: Not reported
Facility Phone: 2134663141
Mail To: Not reported
Mailing Address: 1 MERCEDES DR
Mailing Address 2: Not reported
Mailing City,St,Zip: LOS ANGELES 900280000
Contact: Not reported
Contact Phone: Not reported
DUNs Number: Not reported
NPDES Number: Not reported
EPA ID: Not reported
Comments: Not reported
Status: Inactive

LOS ANGELES HM:

Name: MERCEDES-BENZ HOLLYWOOD INC
Address: 6353 W SUNSET BLVD
City,State,Zip: LOS ANGELES, CA 90028
Facility ID: FA0014532
Last Run Date: 06/01/2019
Status: INACTIVE

Map ID
Direction
Distance
Elevation

MAP FINDINGS

Site

Database(s)

EDR ID Number
EPA ID Number

M129
NE
1/8-1/4
0.154 mi.
813 ft.

MERCEDES-BENZ HOLLYWOOD
6353 W SUNSET BLVD
LOS ANGELES, CA 90028

UST **U003780496**
SWEEPS UST **N/A**

Site 8 of 8 in cluster M

Relative:
Higher

UST:

Actual:
363 ft.

Name: MERCEDES-BENZ HOLLYWOOD
Address: 6353 W SUNSET BLVD
City,State,Zip: LOS ANGELES, CA 90028
Facility ID: 24060
Permitting Agency: LOS ANGELES, CITY OF
Latitude: 34.10029
Longitude: -118.326706

LOS ANGELES UST:

Name: MERCEDES-BENZ HOLLYWOOD INC
Address: 6353 W SUNSET BLVD
City,State,Zip: LOS ANGELES, CA 90028
Facility ID: FA0014532
Last Run Date: 06/03/2019
Status: INACTIVE

SWEEPS UST:

Name: MERCEDES-BENZ HOLLYWOOD
Address: 6353 W SUNSET BLVD
City: LOS ANGELES
Status: Active
Comp Number: 5693
Number: 9
Board Of Equalization: Not reported
Referral Date: 09-21-93
Action Date: 09-21-93
Created Date: 02-29-88
Owner Tank Id: Not reported
SWRCB Tank Id: Not reported
Tank Status: Not reported
Capacity: Not reported
Active Date: Not reported
Tank Use: Not reported
STG: Not reported
Content: Not reported
Number Of Tanks: Not reported

N130
North
1/8-1/4
0.155 mi.
816 ft.

SAFETY CORNER INC
1604 WILCOX AVE
LOS ANGELES, CA

EDR Hist Auto **1009078943**
N/A

Site 10 of 14 in cluster N

Relative:
Higher

EDR Hist Auto

Actual:
372 ft.

Year: Name:
1929 SAFETY CORNER INC
1929 ELLENBECK WM

Type:
GASOLINE AND OIL SERVICE STATION
GASOLINE AND OIL SERVICE STATION

Map ID
Direction
Distance
Elevation

MAP FINDINGS

Site

Database(s)

EDR ID Number
EPA ID Number

S131
South
1/8-1/4
0.156 mi.
824 ft.

LA HOLLYWOOD MUNI BUILDING
6501 FOUNTAIN AVE
HOLLYWOOD, CA 90028

RCRA-SQG **1000243400**
FINDS **CAD981988199**
ECHO

Site 1 of 2 in cluster S

Relative:
Lower

RCRA-SQG:

Actual:
322 ft.

Date form received by agency: 1987-03-25 00:00:00.0
Facility name: LA HOLLYWOOD MUNI BUILDING
Facility address: 6501 FOUNTAIN AVE
HOLLYWOOD, CA 90028
EPA ID: CAD981988199
Mailing address: 200 N MAIN RM EIGHTH HUNDREDCH
LOS ANGELES, CA 90012
Contact: ENVIRONMENTAL MANAGER
Contact address: 6501 FOUNTAIN AVE
HOLLYWOOD, CA 90028
Contact country: US
Contact telephone: 213-485-7527
Contact email: Not reported
EPA Region: 09
Classification: Small Small Quantity Generator
Description: Handler: generates more than 100 and less than 1000 kg of hazardous waste during any calendar month and accumulates less than 6000 kg of hazardous waste at any time; or generates 100 kg or less of hazardous waste during any calendar month, and accumulates more than 1000 kg of hazardous waste at any time

Owner/Operator Summary:

Owner/operator name: NOT REQUIRED
Owner/operator address: NOT REQUIRED
NOT REQUIRED, ME 99999
Owner/operator country: Not reported
Owner/operator telephone: 415-555-1212
Owner/operator email: Not reported
Owner/operator fax: Not reported
Owner/operator extension: Not reported
Legal status: Municipal
Owner/Operator Type: Operator
Owner/Op start date: Not reported
Owner/Op end date: Not reported

Owner/operator name: CITY OF LOS ANGELES
Owner/operator address: NOT REQUIRED
NOT REQUIRED, ME 99999
Owner/operator country: Not reported
Owner/operator telephone: 415-555-1212
Owner/operator email: Not reported
Owner/operator fax: Not reported
Owner/operator extension: Not reported
Legal status: Municipal
Owner/Operator Type: Owner
Owner/Op start date: Not reported
Owner/Op end date: Not reported

Handler Activities Summary:

U.S. importer of hazardous waste: No
Mixed waste (haz. and radioactive): No

Map ID
 Direction
 Distance
 Elevation

MAP FINDINGS

Site

Database(s)

EDR ID Number
 EPA ID Number

LA HOLLYWOOD MUNI BUILDING (Continued)

1000243400

Recycler of hazardous waste: No
 Transporter of hazardous waste: No
 Treater, storer or disposer of HW: No
 Underground injection activity: No
 On-site burner exemption: No
 Furnace exemption: No
 Used oil fuel burner: No
 Used oil processor: No
 User oil refiner: No
 Used oil fuel marketer to burner: No
 Used oil Specification marketer: No
 Used oil transfer facility: No
 Used oil transporter: No

Violation Status: No violations found

FINDS:

Registry ID: 110002767195

Environmental Interest/Information System

California Hazardous Waste Tracking System - Datamart (HWTS-DATAMART) provides California with information on hazardous waste shipments for generators, transporters, and treatment, storage, and disposal facilities.

RCRAInfo is a national information system that supports the Resource Conservation and Recovery Act (RCRA) program through the tracking of events and activities related to facilities that generate, transport, and treat, store, or dispose of hazardous waste. RCRAInfo allows RCRA program staff to track the notification, permit, compliance, and corrective action activities required under RCRA.

[Click this hyperlink](#) while viewing on your computer to access additional FINDS: detail in the EDR Site Report.

ECHO:

Envid: 1000243400
 Registry ID: 110002767195
 DFR URL: <http://echo.epa.gov/detailed-facility-report?fid=110002767195>

**T132
 WNW
 1/8-1/4
 0.159 mi.
 841 ft.**

**HOLLYWOOD PRINTWORKS
 6613 SUNSET BLVD
 LOS ANGELES, CA 90028**

**RCRA-SQG 1000117174
 FINDS CAD982348229
 ECHO**

Site 1 of 2 in cluster T

**Relative:
 Higher**

RCRA-SQG:
 Date form received by agency: 1996-12-02 00:00:00.0
 Facility name: HOLLYWOOD PRINTWORKS
 Facility address: 6613 SUNSET BLVD
 LOS ANGELES, CA 90028
 EPA ID: CAD982348229
 Contact: BRUCE FISHER
 Contact address: 6613 SUNSET BLVD
 LOS ANGELES, CA 90028
 Contact country: US

**Actual:
 352 ft.**

Map ID
Direction
Distance
Elevation

MAP FINDINGS

Site

Database(s)

EDR ID Number
EPA ID Number

HOLLYWOOD PRINTWORKS (Continued)

1000117174

Contact telephone: 213-465-4144
Contact email: Not reported
EPA Region: 09
Classification: Small Small Quantity Generator
Description: Handler: generates more than 100 and less than 1000 kg of hazardous waste during any calendar month and accumulates less than 6000 kg of hazardous waste at any time; or generates 100 kg or less of hazardous waste during any calendar month, and accumulates more than 1000 kg of hazardous waste at any time

Owner/Operator Summary:

Owner/operator name: FISHER AND ASSOCIATES INC
Owner/operator address: 6613 SUNSET BLVD
LOS ANGELES, CA 90028
Owner/operator country: Not reported
Owner/operator telephone: 213-465-4144
Owner/operator email: Not reported
Owner/operator fax: Not reported
Owner/operator extension: Not reported
Legal status: Private
Owner/Operator Type: Owner
Owner/Op start date: Not reported
Owner/Op end date: Not reported

Owner/operator name: NOT REQUIRED
Owner/operator address: NOT REQUIRED
NOT REQUIRED, ME 99999

Owner/operator country: Not reported
Owner/operator telephone: 415-555-1212
Owner/operator email: Not reported
Owner/operator fax: Not reported
Owner/operator extension: Not reported
Legal status: Private
Owner/Operator Type: Operator
Owner/Op start date: Not reported
Owner/Op end date: Not reported

Handler Activities Summary:

U.S. importer of hazardous waste: No
Mixed waste (haz. and radioactive): No
Recycler of hazardous waste: No
Transporter of hazardous waste: No
Treater, storer or disposer of HW: No
Underground injection activity: No
On-site burner exemption: No
Furnace exemption: No
Used oil fuel burner: No
Used oil processor: No
Used oil refiner: No
Used oil fuel marketer to burner: No
Used oil Specification marketer: No
Used oil transfer facility: No
Used oil transporter: No

Violation Status: No violations found

Map ID
 Direction
 Distance
 Elevation

MAP FINDINGS

Site

Database(s)

EDR ID Number
 EPA ID Number

HOLLYWOOD PRINTWORKS (Continued)

1000117174

FINDS:

Registry ID: 110002798321

Environmental Interest/Information System

RCRAInfo is a national information system that supports the Resource Conservation and Recovery Act (RCRA) program through the tracking of events and activities related to facilities that generate, transport, and treat, store, or dispose of hazardous waste. RCRAInfo allows RCRA program staff to track the notification, permit, compliance, and corrective action activities required under RCRA.

[Click this hyperlink](#) while viewing on your computer to access additional FINDS: detail in the EDR Site Report.

ECHO:

Envid: 1000117174
 Registry ID: 110002798321
 DFR URL: <http://echo.epa.gov/detailed-facility-report?fid=110002798321>

**T133
 WNW
 1/8-1/4
 0.159 mi.
 841 ft.**

**HOLLYWOOD PRINTS WORK
 6613 W SUNSET BLVD
 LOS ANGELES, CA 90028
 Site 2 of 2 in cluster T**

**HAZMAT S123545918
 N/A**

**Relative:
 Higher
 Actual:
 352 ft.**

LOS ANGELES HM:
 Name: HOLLYWOOD PRINTS WORK
 Address: 6613 W SUNSET BLVD
 City,State,Zip: LOS ANGELES, CA 90028
 Facility ID: FA0014206
 Last Run Date: 06/01/2019
 Status: INACTIVE

**U134
 SE
 1/8-1/4
 0.159 mi.
 841 ft.**

**POST GROUP INC
 6335 HOMEWOOD AVE
 LOS ANGELES, CA 90028
 Site 1 of 4 in cluster U**

**RCRA-SQG 1001217308
 FINDS CAR000031906
 ECHO
 HAZNET**

**Relative:
 Lower
 Actual:
 332 ft.**

RCRA-SQG:
 Date form received by agency: 1997-09-25 00:00:00.0
 Facility name: POST GROUP INC
 Facility address: 6335 HOMEWOOD AVE
 LOS ANGELES, CA 90028
 EPA ID: CAR000031906
 Contact: MARTIN KATZ
 Contact address: 6335 HOMEWOOD AVE
 LOS ANGELES, CA 90028
 Contact country: US
 Contact telephone: 213-462-2300
 Contact email: Not reported
 EPA Region: 09
 Classification: Small Small Quantity Generator

Map ID
Direction
Distance
Elevation

MAP FINDINGS

Site

Database(s)

EDR ID Number
EPA ID Number

POST GROUP INC (Continued)

1001217308

Description: Handler: generates more than 100 and less than 1000 kg of hazardous waste during any calendar month and accumulates less than 6000 kg of hazardous waste at any time; or generates 100 kg or less of hazardous waste during any calendar month, and accumulates more than 1000 kg of hazardous waste at any time

Owner/Operator Summary:

Owner/operator name: ON LINE GROUP
Owner/operator address: 6335 HOMEWOOD AVE
LOS ANGELES, CA 90028
Owner/operator country: Not reported
Owner/operator telephone: 213-462-2300
Owner/operator email: Not reported
Owner/operator fax: Not reported
Owner/operator extension: Not reported
Legal status: Private
Owner/Operator Type: Owner
Owner/Op start date: Not reported
Owner/Op end date: Not reported

Handler Activities Summary:

U.S. importer of hazardous waste: No
Mixed waste (haz. and radioactive): No
Recycler of hazardous waste: No
Transporter of hazardous waste: No
Treater, storer or disposer of HW: No
Underground injection activity: No
On-site burner exemption: No
Furnace exemption: No
Used oil fuel burner: No
Used oil processor: No
User oil refiner: No
Used oil fuel marketer to burner: No
Used oil Specification marketer: No
Used oil transfer facility: No
Used oil transporter: No

Hazardous Waste Summary:

. Waste code: D000
. Waste name: Not Defined

. Waste code: F001
. Waste name: THE FOLLOWING SPENT HALOGENATED SOLVENTS USED IN DEGREASING: TETRACHLOROETHYLENE, TRICHLORETHYLENE, METHYLENE CHLORIDE, 1,1,1-TRICHLOROETHANE, CARBON TETRACHLORIDE AND CHLORINATED FLUOROCARBONS; ALL SPENT SOLVENT MIXTURES/BLENDS USED IN DEGREASING CONTAINING, BEFORE USE, A TOTAL OF TEN PERCENT OR MORE (BY VOLUME) OF ONE OR MORE OF THE ABOVE HALOGENATED SOLVENTS OR THOSE SOLVENTS LISTED IN F002, F004, AND F005; AND STILL BOTTOMS FROM THE RECOVERY OF THESE SPENT SOLVENTS AND SPENT SOLVENT MIXTURES.

. Waste code: F004
. Waste name: THE FOLLOWING SPENT NONHALOGENATED SOLVENTS: CRESOLS, CRESYLIC ACID, AND NITROBENZENE; AND THE STILL BOTTOMS FROM THE RECOVERY OF THESE SOLVENTS; ALL SPENT SOLVENT MIXTURES/BLENDS CONTAINING, BEFORE USE, A

Map ID
Direction
Distance
Elevation

MAP FINDINGS

Site

Database(s)

EDR ID Number
EPA ID Number

POST GROUP INC (Continued)

1001217308

TOTAL OF TEN PERCENT OR MORE (BY VOLUME) OF ONE OR MORE OF THE ABOVE NONHALOGENATED SOLVENTS OR THOSE SOLVENTS LISTED IN F001, F002, AND F005; AND STILL BOTTOMS FROM THE RECOVERY OF THESE SPENT SOLVENTS AND SPENT SOLVENT MIXTURES.

. Waste code: F006
. Waste name: WASTEWATER TREATMENT SLUDGES FROM ELECTROPLATING OPERATIONS, EXCEPT FROM THE FOLLOWING PROCESSES: (1) SULFURIC ACID ANODIZING OF ALUMINUM; (2) TIN PLATING ON CARBON STEEL; (3) ZINC PLATING (SEGREGATED BASIS) ON CARBON STEEL; (4) ALUMINUM OR ZINC-ALUMINUM PLATING ON CARBON STEEL; (5) CLEANING/STRIPPING ASSOCIATED WITH TIN, ZINC, AND ALUMINUM PLATING ON CARBON STEEL; AND (6) CHEMICAL ETCHING AND MILLING OF ALUMINUM.

Violation Status: No violations found

FINDS:

Registry ID: 110002919254

Environmental Interest/Information System

RCRAInfo is a national information system that supports the Resource Conservation and Recovery Act (RCRA) program through the tracking of events and activities related to facilities that generate, transport, and treat, store, or dispose of hazardous waste. RCRAInfo allows RCRA program staff to track the notification, permit, compliance, and corrective action activities required under RCRA.

[Click this hyperlink](#) while viewing on your computer to access additional FINDS: detail in the EDR Site Report.

ECHO:

Envid: 1001217308
Registry ID: 110002919254
DFR URL: <http://echo.epa.gov/detailed-facility-report?fid=110002919254>

HAZNET:

Name: POST GROUP INC
Address: 6335 HOMEWOOD AVE
City, State, Zip: LOS ANGELES, CA 900280000
Year: 2003
GEPaid: CAR000031906
Contact: ANNA WONG, CONTROLLER
Telephone: 3234622300
Mailing Name: Not reported
Mailing Address: 6335 HOMEWOOD AVE
Mailing City, St, Zip: LOS ANGELES, CA 900280000
Gen County: Los Angeles
TSD EPA ID: CAD008252405
TSD County: Los Angeles
Tons: 0.417
CA Waste Code: 211-Halogenated solvents (chloroforms, methyl chloride, perchloroethylene, etc)
Method: R01-Recycler
Facility County: Los Angeles

Name: POST GROUP INC

Map ID
Direction
Distance
Elevation

MAP FINDINGS

Site

Database(s)

EDR ID Number
EPA ID Number

POST GROUP INC (Continued)

1001217308

Address: 6335 HOMEWOOD AVE
City,State,Zip: LOS ANGELES, CA 900280000
Year: 2001
GEPaid: CAR000031906
Contact: ANNA WONG, CONTROLLER
Telephone: 3234622300
Mailing Name: Not reported
Mailing Address: 6335 HOMEWOOD AVE
Mailing City,St,Zip: LOS ANGELES, CA 900280000
Gen County: Los Angeles
TSD EPA ID: CAD008252405
TSD County: Los Angeles
Tons: 0.1251
CA Waste Code: 211-Halogenated solvents (chloroforms, methyl chloride, perchloroethylene, etc)
Method: R01-Recycler
Facility County: Los Angeles

Name: POST GROUP INC
Address: 6335 HOMEWOOD AVE
City,State,Zip: LOS ANGELES, CA 900280000
Year: 1999
GEPaid: CAR000031906
Contact: ANNA WONG, CONTROLLER
Telephone: 3234622300
Mailing Name: Not reported
Mailing Address: 6335 HOMEWOOD AVE
Mailing City,St,Zip: LOS ANGELES, CA 900280000
Gen County: Los Angeles
TSD EPA ID: CAD000088252
TSD County: Los Angeles
Tons: 0.2085
CA Waste Code: 211-Halogenated solvents (chloroforms, methyl chloride, perchloroethylene, etc)
Method: H01-Transfer Station
Facility County: Los Angeles

Name: POST GROUP INC
Address: 6335 HOMEWOOD AVE
City,State,Zip: LOS ANGELES, CA 900280000
Year: 1997
GEPaid: CAR000031906
Contact: ANNA WONG, CONTROLLER
Telephone: 3234622300
Mailing Name: Not reported
Mailing Address: 6335 HOMEWOOD AVE
Mailing City,St,Zip: LOS ANGELES, CA 900280000
Gen County: Los Angeles
TSD EPA ID: CAD000088252
TSD County: Los Angeles
Tons: 0.3127
CA Waste Code: 211-Halogenated solvents (chloroforms, methyl chloride, perchloroethylene, etc)
Method: H01-Transfer Station
Facility County: Los Angeles

MAP FINDINGS

| | | | |
|-----------|------|-------------|---------------|
| Map ID | | | EDR ID Number |
| Direction | | | EPA ID Number |
| Distance | | | |
| Elevation | Site | Database(s) | |

| | | | |
|---|--|----------------------|---------------------------------|
| O135 NNW 1/8-1/4 0.161 mi. 848 ft. | PARKER F D 1600 N HUDSON AVE LOS ANGELES, CA Site 3 of 3 in cluster O Relative: EDR Hist Auto Higher Actual: Year: Name: 367 ft. 1942 PARKER F D | EDR Hist Auto | 1009082980 N/A |
|---|--|----------------------|---------------------------------|

| | | | |
|---|---|----------------------|---------------------------------|
| P136 NNE 1/8-1/4 0.161 mi. 851 ft. | CRYTZER W E 1600 CAHUENGA BLVD LOS ANGELES, CA Site 6 of 7 in cluster P Relative: EDR Hist Auto Higher Actual: Year: Name: 371 ft. 1924 CRYTZER W E | EDR Hist Auto | 1009079352 N/A |
|---|---|----------------------|---------------------------------|

| | | | |
|---|--|-------------------------|---------------------------------|
| N137 NNE 1/8-1/4 0.161 mi. 852 ft. | BECQUER ROSE MRS 1609 CAHUENGA BLVD LOS ANGELES, CA Site 11 of 14 in cluster N Relative: EDR Hist Cleaner Higher Actual: Year: Name: 372 ft. 1929 BECQUER ROSE MRS 1933 SHIFFNER A J 1937 MARGULIES SAML | EDR Hist Cleaner | 1009190501 N/A |
|---|--|-------------------------|---------------------------------|

| | | | |
|---|--|----------------------|---------------------------------|
| N138 North 1/8-1/4 0.162 mi. 854 ft. | JUMBO EQUIPMENT CO 1608 WILCOX AVE LOS ANGELES, CA Site 12 of 14 in cluster N Relative: EDR Hist Auto Higher Actual: Year: Name: 372 ft. 1933 JUMBO EQUIPMENT CO | EDR Hist Auto | 1009080911 N/A |
|---|--|----------------------|---------------------------------|

MAP FINDINGS

Map ID
 Direction
 Distance
 Elevation

Site

Database(s)

EDR ID Number
 EPA ID Number

N139 **FILM WORKS**
NNE **1611 N CAHUENGA BLVD**
1/8-1/4 **LOS ANGELES, CA 90028**
0.163 mi.
862 ft. **Site 13 of 14 in cluster N**

HAZMAT **S123541596**
N/A

Relative: LOS ANGELES HM:
Higher Name: FILM WORKS
 Address: 1611 N CAHUENGA BLVD
Actual: City,State,Zip: LOS ANGELES, CA 90028
373 ft. Facility ID: FA0000864
 Last Run Date: 06/01/2019
 Status: INACTIVE

U140 **LIROL CORPORATION**
ESE **6350 DE LONGPRE AVE**
1/8-1/4 **LOS ANGELES, CA 90028**
0.164 mi.
865 ft. **Site 2 of 4 in cluster U**

UST **U003780434**
N/A

Relative: UST:
Lower Name: LIROL CORPORATION
 Address: 6350 DE LONGPRE AVE
Actual: City,State,Zip: LOS ANGELES, CA 90028
337 ft. Facility ID: 23977
 Permitting Agency: LOS ANGELES, CITY OF
 Latitude: 34.097261
 Longitude: -118.326478

P141 **BERNARD HARRY**
NNE **1604 CAHUENGA BLVD**
1/8-1/4 **LOS ANGELES, CA**
0.166 mi.
875 ft. **Site 7 of 7 in cluster P**

EDR Hist Cleaner **1009188905**
N/A

Relative: EDR Hist Cleaner
Higher
Actual: Year: Name: Type:
372 ft. 1929 BERNARD HARRY CLOTHES PRESSERS CLEANERS AND REPAIRERS
 1937 BERNARD HARRY CLOTHES PRESSERS AND CLEANERS
 1993 CHEM-DRY FUTURE Carpet And Upholstery Cleaning On Customer Premises
 1994 CHACON RUDY Carpet And Upholstery Cleaning On Customer Premises
 1995 CHACON RUDY Carpet And Upholstery Cleaning On Customer Premises

N142 **HOLLYWOOD WILCOX MEDICAL GROUP INC**
North **1612 N WILCOX AVE**
1/8-1/4 **LOS ANGELES, CA 90028**
0.167 mi.
883 ft. **Site 14 of 14 in cluster N**

HAZMAT **S123546538**
N/A

Relative: LOS ANGELES HM:
Higher Name: HOLLYWOOD WILCOX MEDICAL GROUP INC
Actual: Address: 1612 N WILCOX AVE
373 ft. City,State,Zip: LOS ANGELES, CA 90028
 Facility ID: FA0016145
 Last Run Date: 06/01/2019
 Status: INACTIVE

MAP FINDINGS

| Map ID Direction Distance Elevation | Site | Database(s) | EDR ID Number EPA ID Number |
|---|---|-------------|--|
| V143 East 1/8-1/4 0.175 mi. 922 ft. | 6360 SUNSET BLVD HOLLYWOOD, CA Site 1 of 6 in cluster V | | UST U004303773 N/A |
| Relative: Lower | LOS ANGELES UST: Name: Not reported | | |
| Actual: 347 ft. | Address: 6360 SUNSET BLVD City,State,Zip: HOLLYWOOD, CA Facility ID: Not reported Last Run Date: 01/01/1900 Status: HISTORICAL | | |
| W144 North 1/8-1/4 0.177 mi. 934 ft. | 1622-24 N WILCOX AVE LOS ANGELES, CA Site 1 of 3 in cluster W | | UST U004300326 N/A |
| Relative: Higher | LOS ANGELES UST: Name: Not reported | | |
| Actual: 374 ft. | Address: 1622-24 N WILCOX AVE City,State,Zip: LOS ANGELES, CA Facility ID: Not reported Last Run Date: 01/01/1900 Status: HISTORICAL | | |
| S145 South 1/8-1/4 0.178 mi. 940 ft. | ORCHARD GABLES CONVALESCENT HOSPITA 1277 N WILCOX AVE LOS ANGELES, CA 90038 Site 2 of 2 in cluster S | | HAZMAT S123550117 N/A |
| Relative: Lower | LOS ANGELES HM: Name: ORCHARD GABLES CONVALESCENT HOSPITA | | |
| Actual: 320 ft. | Address: 1277 N WILCOX AVE City,State,Zip: LOS ANGELES, CA 90038 Facility ID: FA0029532 Last Run Date: 06/01/2019 Status: INACTIVE | | |
| R146 ENE 1/8-1/4 0.180 mi. 948 ft. | RICKERSHAUSER C E 6326 S SUNSET BLVD LOS ANGELES, CA Site 4 of 7 in cluster R | | EDR Hist Auto 1009080173 N/A |
| Relative: Higher | EDR Hist Auto | | |
| Actual: 353 ft. | Year: Name: Type: 1929 GAUSTI GIULI INC GASOLINE AND OIL SERVICE STATION 1933 GUASTI GIULII INC GASOLINE AND OIL SERVICE STATIONS 1937 RICKERSHAUSER C E GASOLINE AND OIL SERVICE STATIONS | | |

MAP FINDINGS

| | | | |
|-----------|------|-------------|---------------|
| Map ID | | | EDR ID Number |
| Direction | | | EPA ID Number |
| Distance | | | |
| Elevation | Site | Database(s) | |

| | | | |
|---|--|---------------|---------------------------------|
| X147 NNE 1/8-1/4 0.182 mi. 959 ft. | COPY KING PRINTING 1621 N CAHUENGA BLVD LOS ANGELES, CA 90028 Site 1 of 3 in cluster X Relative: LOS ANGELES HM: Higher Name: COPY KING PRINTING Address: 1621 N CAHUENGA BLVD City,State,Zip: LOS ANGELES, CA 90028 Facility ID: FA0005050 Last Run Date: 06/01/2019 Status: INACTIVE | HAZMAT | S123542867 N/A |
|---|--|---------------|---------------------------------|

| | | | |
|---|--|----------------------|---------------------------------|
| R148 ENE 1/8-1/4 0.182 mi. 960 ft. | MURPHY PATK 6324 S SUNSET BLVD LOS ANGELES, CA Site 5 of 7 in cluster R Relative: EDR Hist Auto Higher Actual: Year: Name: Type: 353 ft. 1929 MURPHY PATK AUTOMOBILE REPAIRING AND SERVICE STATIONS | EDR Hist Auto | 1009078326 N/A |
|---|--|----------------------|---------------------------------|

| | | | |
|--|--|---|--|
| Y149 NW 1/8-1/4 0.184 mi. 974 ft. | PRESTIGE AUTO BODY 6567 SELMA AVE LOS ANGELES, CA 90028 Site 1 of 2 in cluster Y Relative: RCRA-SQG: Higher Date form received by agency: 1996-09-01 00:00:00.0 Facility name: PRESTIGE AUTO BODY Facility address: 6567 SELMA AVE LOS ANGELES, CA 90028 EPA ID: CAD982005035 Mailing address: SELMA AVE LOS ANGELES, CA 90028 Contact: Not reported Contact address: Not reported Not reported Contact country: US Contact telephone: Not reported Contact email: Not reported EPA Region: 09 Classification: Small Small Quantity Generator Description: Handler: generates more than 100 and less than 1000 kg of hazardous waste during any calendar month and accumulates less than 6000 kg of hazardous waste at any time; or generates 100 kg or less of hazardous waste during any calendar month, and accumulates more than 1000 kg of hazardous waste at any time Owner/Operator Summary: Owner/operator name: JOHN ZARBA Owner/operator address: NOT REQUIRED | RCRA-SQG SWEEPS UST CA FID UST FINDS ECHO EMI HAZNET | 1000388910 CAD982005035 |
|--|--|---|--|

Map ID
Direction
Distance
Elevation

MAP FINDINGS

Site

Database(s)

EDR ID Number
EPA ID Number

PRESTIGE AUTO BODY (Continued)

1000388910

NOT REQUIRED, ME 99999
Owner/operator country: Not reported
Owner/operator telephone: 415-555-1212
Owner/operator email: Not reported
Owner/operator fax: Not reported
Owner/operator extension: Not reported
Legal status: Private
Owner/Operator Type: Owner
Owner/Op start date: Not reported
Owner/Op end date: Not reported

Owner/operator name: NOT REQUIRED
Owner/operator address: NOT REQUIRED
NOT REQUIRED, ME 99999

Owner/operator country: Not reported
Owner/operator telephone: 415-555-1212
Owner/operator email: Not reported
Owner/operator fax: Not reported
Owner/operator extension: Not reported
Legal status: Private
Owner/Operator Type: Operator
Owner/Op start date: Not reported
Owner/Op end date: Not reported

Handler Activities Summary:

U.S. importer of hazardous waste: No
Mixed waste (haz. and radioactive): No
Recycler of hazardous waste: No
Transporter of hazardous waste: No
Treater, storer or disposer of HW: No
Underground injection activity: No
On-site burner exemption: No
Furnace exemption: No
Used oil fuel burner: No
Used oil processor: No
User oil refiner: No
Used oil fuel marketer to burner: No
Used oil Specification marketer: No
Used oil transfer facility: No
Used oil transporter: No

Violation Status: No violations found

SWEEPS UST:

Name: PRESTIGE AUTO BODY
Address: 6567 SELMA AVE
City: LOS ANGELES
Status: Not reported
Comp Number: 7544
Number: Not reported
Board Of Equalization: Not reported
Referral Date: Not reported
Action Date: Not reported
Created Date: Not reported
Owner Tank Id: Not reported
SWRCB Tank Id: Not reported
Tank Status: Not reported

Map ID
Direction
Distance
Elevation

MAP FINDINGS

Site

Database(s)

EDR ID Number
EPA ID Number

PRESTIGE AUTO BODY (Continued)

1000388910

Capacity: Not reported
Active Date: Not reported
Tank Use: Not reported
STG: Not reported
Content: Not reported
Number Of Tanks: Not reported

CA FID UST:

Facility ID: 19030539
Regulated By: UTKNI
Regulated ID: Not reported
Cortese Code: Not reported
SIC Code: Not reported
Facility Phone: 2130000000
Mail To: Not reported
Mailing Address: 6567 SELMA AVE
Mailing Address 2: Not reported
Mailing City,St,Zip: LOS ANGELES 900280000
Contact: Not reported
Contact Phone: Not reported
DUNS Number: Not reported
NPDES Number: Not reported
EPA ID: Not reported
Comments: Not reported
Status: Inactive

FINDS:

Registry ID: 110002773767

Environmental Interest/Information System

RCRAInfo is a national information system that supports the Resource Conservation and Recovery Act (RCRA) program through the tracking of events and activities related to facilities that generate, transport, and treat, store, or dispose of hazardous waste. RCRAInfo allows RCRA program staff to track the notification, permit, compliance, and corrective action activities required under RCRA.

[Click this hyperlink](#) while viewing on your computer to access additional FINDS: detail in the EDR Site Report.

ECHO:

Envid: 1000388910
Registry ID: 110002773767
DFR URL: <http://echo.epa.gov/detailed-facility-report?fid=110002773767>

EMI:

Name: PRESTIGE MOTORS
Address: 6567 SELMA AV
City,State,Zip: LOS ANGELES, CA 90028
Year: 1987
County Code: 19
Air Basin: SC
Facility ID: 22015

Map ID
Direction
Distance
Elevation

MAP FINDINGS

Site

Database(s)

EDR ID Number
EPA ID Number

PRESTIGE AUTO BODY (Continued)

1000388910

Air District Name: SC
SIC Code: 7538
Air District Name: SOUTH COAST AQMD
Community Health Air Pollution Info System: Not reported
Consolidated Emission Reporting Rule: Not reported
Total Organic Hydrocarbon Gases Tons/Yr: 2
Reactive Organic Gases Tons/Yr: 2
Carbon Monoxide Emissions Tons/Yr: 0
NOX - Oxides of Nitrogen Tons/Yr: 0
SOX - Oxides of Sulphur Tons/Yr: 0
Particulate Matter Tons/Yr: 0
Part. Matter 10 Micrometers and Smllr Tons/Yr:0

Name: PRESTIGE MOTORS
Address: 6567 SELMA AV
City,State,Zip: LOS ANGELES, CA 90028
Year: 1990
County Code: 19
Air Basin: SC
Facility ID: 22015
Air District Name: SC
SIC Code: 7538
Air District Name: SOUTH COAST AQMD
Community Health Air Pollution Info System: Not reported
Consolidated Emission Reporting Rule: Not reported
Total Organic Hydrocarbon Gases Tons/Yr: 1
Reactive Organic Gases Tons/Yr: 1
Carbon Monoxide Emissions Tons/Yr: 0
NOX - Oxides of Nitrogen Tons/Yr: 0
SOX - Oxides of Sulphur Tons/Yr: 0
Particulate Matter Tons/Yr: 0
Part. Matter 10 Micrometers and Smllr Tons/Yr:0

HAZNET:

Name: PRESTIGE AUTO BODY
Address: 6567 SELMA AVE
City,State,Zip: LOS ANGELES, CA 900280000
Year: 1993
GEPaid: CAD982005035
Contact: NON-DELIVERABLE 4/94 FEE FORM
Telephone: --
Mailing Name: Not reported
Mailing Address: 6567 SELMA AVE
Mailing City,St,Zip: LOS ANGELES, CA 900280000
Gen County: Los Angeles
TSD EPA ID: CAD008302903
TSD County: Los Angeles
Tons: 0.1876
CA Waste Code: 461-Paint sludge
Method: R01-Recycler
Facility County: Los Angeles

Name: PRESTIGE AUTO BODY
Address: 6567 SELMA AVE
City,State,Zip: LOS ANGELES, CA 900280000
Year: 1992
GEPaid: CAD982005035

Map ID
Direction
Distance
Elevation

MAP FINDINGS

Site

Database(s)

EDR ID Number
EPA ID Number

PRESTIGE AUTO BODY (Continued)

1000388910

Contact: NON-DELIVERABLE 4/94 FEE FORM
Telephone: --
Mailing Name: Not reported
Mailing Address: 6567 SELMA AVE
Mailing City,St,Zip: LOS ANGELES, CA 900280000
Gen County: Los Angeles
TSD EPA ID: CAD008302903
TSD County: Los Angeles
Tons: 0.2293
CA Waste Code: 461-Paint sludge
Method: R01-Recycler
Facility County: Los Angeles

Name: PRESTIGE AUTO BODY
Address: 6567 SELMA AVE
City,State,Zip: LOS ANGELES, CA 900280000
Year: 1990
GEPaid: CAD982005035
Contact: NON-DELIVERABLE 4/94 FEE FORM
Telephone: --
Mailing Name: Not reported
Mailing Address: 6567 SELMA AVE
Mailing City,St,Zip: LOS ANGELES, CA 900280000
Gen County: Los Angeles
TSD EPA ID: CAD008302903
TSD County: Los Angeles
Tons: 0.221
CA Waste Code: 461-Paint sludge
Method: R01-Recycler
Facility County: Los Angeles

Name: PRESTIGE AUTO BODY
Address: 6567 SELMA AVE
City,State,Zip: LOS ANGELES, CA 900280000
Year: 1990
GEPaid: CAD982005035
Contact: NON-DELIVERABLE 4/94 FEE FORM
Telephone: --
Mailing Name: Not reported
Mailing Address: 6567 SELMA AVE
Mailing City,St,Zip: LOS ANGELES, CA 900280000
Gen County: Los Angeles
TSD EPA ID: CAT080025111
TSD County: 0
Tons: 1.668
CA Waste Code: -
Method: 01-
Facility County: Los Angeles

Name: PRESTIGE AUTO BODY
Address: 6567 SELMA AVE
City,State,Zip: LOS ANGELES, CA 900280000
Year: 1990
GEPaid: CAD982005035
Contact: NON-DELIVERABLE 4/94 FEE FORM
Telephone: --
Mailing Name: Not reported

Map ID
 Direction
 Distance
 Elevation

MAP FINDINGS

Site

Database(s)

EDR ID Number
 EPA ID Number

PRESTIGE AUTO BODY (Continued)

1000388910

Mailing Address: 6567 SELMA AVE
 Mailing City,St,Zip: LOS ANGELES, CA 900280000
 Gen County: Los Angeles
 TSD EPA ID: CAT080011059
 TSD County: Los Angeles
 Tons: 0
 CA Waste Code: -
 Method: 01-
 Facility County: Los Angeles

[Click this hyperlink](#) while viewing on your computer to access
 1 additional CA_HAZNET: record(s) in the EDR Site Report.

**Y150
 NW
 1/8-1/4
 0.184 mi.
 974 ft.**

**PRESTIGE AUTO BODY
 6567 W SELMA AVE
 LOS ANGELES, CA 90028**

**HAZMAT S123544464
 N/A**

Site 2 of 2 in cluster Y

**Relative:
 Higher
 Actual:
 368 ft.**

LOS ANGELES HM:
 Name: PRESTIGE AUTO BODY
 Address: 6567 W SELMA AVE
 City,State,Zip: LOS ANGELES, CA 90028
 Facility ID: FA0009186
 Last Run Date: 06/01/2019
 Status: INACTIVE

**Z151
 ESE
 1/8-1/4
 0.185 mi.
 979 ft.**

**6320-22 DE LONGPRE AVE
 LOS ANGELES, CA**

**UST U004303750
 N/A**

Site 1 of 6 in cluster Z

**Relative:
 Lower
 Actual:
 338 ft.**

LOS ANGELES UST:
 Name: Not reported
 Address: 6320-22 DE LONGPRE AVE
 City,State,Zip: LOS ANGELES, CA
 Facility ID: Not reported
 Last Run Date: 01/01/1900
 Status: HISTORICAL

**R152
 ENE
 1/8-1/4
 0.191 mi.
 1011 ft.**

**KRAJCHAK ARPAD
 6312 S SUNSET BLVD
 LOS ANGELES, CA**

**EDR Hist Cleaner 1009185743
 N/A**

Site 6 of 7 in cluster R

**Relative:
 Higher
 Actual:
 352 ft.**

EDR Hist Cleaner
 Year: Name: Type:
 1929 KRAJCHAK ARPAD CLOTHES PRESSERS CLEANERS AND REPAIRERS
 1937 KRAJCHAK ARPAD CLOTHES PRESSERS AND CLEANERS

Map ID
 Direction
 Distance
 Elevation

MAP FINDINGS

Database(s) EDR ID Number
 EPA ID Number

| | | | |
|------------------|---------------------------------|-------------------------------|-------------------|
| R153 | NATIONAL RENOVATING CO | EDR Hist Cleaner | 1009190917 |
| ENE | 6308 S SUNSET BLVD | | N/A |
| 1/8-1/4 | LOS ANGELES, CA | | |
| 0.192 mi. | | | |
| 1016 ft. | Site 7 of 7 in cluster R | | |
| Relative: | EDR Hist Cleaner | | |
| Higher | | | |
| Actual: | Year: Name: | Type: | |
| 352 ft. | 1933 NATIONAL RENOVATING CO | CLOTHES PRESSERS AND CLEANERS | |

| | | | |
|------------------|---------------------------------|--------------------------------|-------------------|
| W154 | M & S ENTERPRISES | EDR Hist Auto | 1022233109 |
| North | 1626 WILCOX AVE 252 | | N/A |
| 1/8-1/4 | LOS ANGELES, CA 90028 | | |
| 0.193 mi. | | | |
| 1021 ft. | Site 2 of 3 in cluster W | | |
| Relative: | EDR Hist Auto | | |
| Higher | | | |
| Actual: | Year: Name: | Type: | |
| 376 ft. | 1991 M & S ENTERPRISES | Gasoline Service Stations, NEC | |
| | 1992 M & S ENTERPRISES | Gasoline Service Stations, NEC | |
| | 1993 M & S ENTERPRISES | Gasoline Service Stations, NEC | |
| | 1994 M & S ENTERPRISES | Gasoline Service Stations, NEC | |

| | | | |
|------------------|----------------------------------|----------------------|-------------------|
| AA155 | BLANKS J L | EDR Hist Auto | 1009080841 |
| NNE | 1609 IVAR AVE | | N/A |
| 1/8-1/4 | LOS ANGELES, CA | | |
| 0.199 mi. | | | |
| 1051 ft. | Site 1 of 4 in cluster AA | | |
| Relative: | EDR Hist Auto | | |
| Higher | | | |
| Actual: | Year: Name: | Type: | |
| 371 ft. | 1937 BLANKS J L | AUTOMOBILE REPAIRING | |

| | | | |
|------------------|--------------------------------------|---------------------------|-------------------|
| V156 | LINCOLN GRAPHICS & STATIO | EDR Hist Auto | 1021704197 |
| ESE | 1411 VINE ST | | N/A |
| 1/8-1/4 | LOS ANGELES, CA 90028 | | |
| 0.200 mi. | | | |
| 1058 ft. | Site 2 of 6 in cluster V | | |
| Relative: | EDR Hist Auto | | |
| Lower | | | |
| Actual: | Year: Name: | Type: | |
| 341 ft. | 1998 LINCOLN GRAPHICS & STATIO | Gasoline Service Stations | |
| | 1999 LINCOLN GRAPHICS & STATIO | Gasoline Service Stations | |
| | 2000 LINCOLN GRAPHICS & STATIO | Gasoline Service Stations | |
| | 2001 LINCOLN GRAPHICS & STATIO | Gasoline Service Stations | |
| | 2002 LINCOLN GRAPHICS & STATIO | Gasoline Service Stations | |
| | 2003 LINCOLN GRAPHICS & STATIO | Gasoline Service Stations | |

| |
|--------------|
| MAP FINDINGS |
|--------------|

| Map ID | Direction | Distance | Elevation | Site | Database(s) | EDR ID Number | EPA ID Number |
|--------|-----------|----------|-----------|------|-------------|---------------|---------------|
|--------|-----------|----------|-----------|------|-------------|---------------|---------------|

| | | | | | | | |
|------------------|----------------------------------|------------------------|--|--|--|------------|-------------------|
| AB157 | | | | | | UST | U004303767 |
| SSE | 6350-6356 FOUNTAIN AVE | | | | | | N/A |
| 1/8-1/4 | LOS ANGELES, CA | | | | | | |
| 0.201 mi. | Site 1 of 2 in cluster AB | | | | | | |
| 1059 ft. | | | | | | | |
| Relative: | LOS ANGELES UST: | | | | | | |
| Lower | Name: | Not reported | | | | | |
| | Address: | 6350-6356 FOUNTAIN AVE | | | | | |
| Actual: | City,State,Zip: | LOS ANGELES, CA | | | | | |
| 322 ft. | Facility ID: | Not reported | | | | | |
| | Last Run Date: | 01/01/1900 | | | | | |
| | Status: | HISTORICAL | | | | | |

| | | | | | | | |
|------------------|----------------------------------|--|--|--|-----------------|---------------------|--|
| AB158 | ENCORE VIDEO INC | | | | RCRA-SQG | 1000341288 | |
| SSE | 6344 FOUNTAIN AVE | | | | FINDS | CAD982523961 | |
| 1/8-1/4 | HOLLYWOOD, CA 90028 | | | | ECHO | | |
| 0.202 mi. | Site 2 of 2 in cluster AB | | | | HAZNET | | |
| 1068 ft. | | | | | | | |
| Relative: | RCRA-SQG: | | | | | | |
| Lower | Date form received by agency: | 1996-09-01 00:00:00.0 | | | | | |
| | Facility name: | ENCORE VIDEO INC | | | | | |
| Actual: | Facility address: | 6344 FOUNTAIN AVE | | | | | |
| 323 ft. | | HOLLYWOOD, CA 90028 | | | | | |
| | EPA ID: | CAD982523961 | | | | | |
| | Mailing address: | FOUNTAIN AVE | | | | | |
| | | HOLLYWOOD, CA 90028 | | | | | |
| | Contact: | Not reported | | | | | |
| | Contact address: | Not reported | | | | | |
| | | Not reported | | | | | |
| | Contact country: | US | | | | | |
| | Contact telephone: | Not reported | | | | | |
| | Contact email: | Not reported | | | | | |
| | EPA Region: | 09 | | | | | |
| | Classification: | Small Small Quantity Generator | | | | | |
| | Description: | Handler: generates more than 100 and less than 1000 kg of hazardous waste during any calendar month and accumulates less than 6000 kg of hazardous waste at any time; or generates 100 kg or less of hazardous waste during any calendar month, and accumulates more than 1000 kg of hazardous waste at any time | | | | | |

| | |
|--------------------------------|-------------------------------|
| Owner/Operator Summary: | |
| Owner/operator name: | L CHERNOFF, C CHUBAK, S MCCOY |
| Owner/operator address: | NOT REQUIRED |
| | NOT REQUIRED, ME 99999 |
| Owner/operator country: | Not reported |
| Owner/operator telephone: | 415-555-1212 |
| Owner/operator email: | Not reported |
| Owner/operator fax: | Not reported |
| Owner/operator extension: | Not reported |
| Legal status: | Private |
| Owner/Operator Type: | Owner |
| Owner/Op start date: | Not reported |
| Owner/Op end date: | Not reported |
| Owner/operator name: | NOT REQUIRED |
| Owner/operator address: | NOT REQUIRED |
| | NOT REQUIRED, ME 99999 |

Map ID
Direction
Distance
Elevation

MAP FINDINGS

Site

Database(s)

EDR ID Number
EPA ID Number

ENCORE VIDEO INC (Continued)

1000341288

Owner/operator country: Not reported
Owner/operator telephone: 415-555-1212
Owner/operator email: Not reported
Owner/operator fax: Not reported
Owner/operator extension: Not reported
Legal status: Private
Owner/Operator Type: Operator
Owner/Op start date: Not reported
Owner/Op end date: Not reported

Handler Activities Summary:

U.S. importer of hazardous waste: No
Mixed waste (haz. and radioactive): No
Recycler of hazardous waste: No
Transporter of hazardous waste: No
Treater, storer or disposer of HW: No
Underground injection activity: No
On-site burner exemption: No
Furnace exemption: No
Used oil fuel burner: No
Used oil processor: No
User oil refiner: No
Used oil fuel marketer to burner: No
Used oil Specification marketer: No
Used oil transfer facility: No
Used oil transporter: No

Violation Status: No violations found

FINDS:

Registry ID: 110002842005

Environmental Interest/Information System

RCRAInfo is a national information system that supports the Resource Conservation and Recovery Act (RCRA) program through the tracking of events and activities related to facilities that generate, transport, and treat, store, or dispose of hazardous waste. RCRAInfo allows RCRA program staff to track the notification, permit, compliance, and corrective action activities required under RCRA.

[Click this hyperlink](#) while viewing on your computer to access additional FINDS: detail in the EDR Site Report.

ECHO:

Envid: 1000341288
Registry ID: 110002842005
DFR URL: <http://echo.epa.gov/detailed-facility-report?fid=110002842005>

HAZNET:

Name: ENCORE VIDEO INC
Address: 6344 FOUNTAIN AVE
City,State,Zip: HOLLYWOOD, CA 900280000
Year: 1997
GEPaid: CAD982523961

Map ID
Direction
Distance
Elevation

MAP FINDINGS

Site

Database(s)

EDR ID Number
EPA ID Number

ENCORE VIDEO INC (Continued)

1000341288

Contact: INACTIVATE USE CAL000091580
Telephone: 2134669754
Mailing Name: Not reported
Mailing Address: 6344 FOUNTAIN AVE
Mailing City,St,Zip: HOLLYWOOD, CA 900280000
Gen County: Los Angeles
TSD EPA ID: CAD020161642
TSD County: Los Angeles
Tons: 0.2085
CA Waste Code: 211-Halogenated solvents (chloroforms, methyl chloride, perchloroethylene, etc)
Method: R01-Recycler
Facility County: Los Angeles

Name: ENCORE VIDEO INC
Address: 6344 FOUNTAIN AVE
City,State,Zip: HOLLYWOOD, CA 900280000
Year: 1996
GEPaid: CAD982523961
Contact: INACTIVATE USE CAL000091580
Telephone: 2134669754

Mailing Name: Not reported
Mailing Address: 6344 FOUNTAIN AVE
Mailing City,St,Zip: HOLLYWOOD, CA 900280000
Gen County: Los Angeles
TSD EPA ID: CAD020161642
TSD County: Los Angeles
Tons: 0.2293
CA Waste Code: 211-Halogenated solvents (chloroforms, methyl chloride, perchloroethylene, etc)
Method: R01-Recycler
Facility County: Los Angeles

Name: ENCORE VIDEO INC
Address: 6344 FOUNTAIN AVE
City,State,Zip: HOLLYWOOD, CA 900280000
Year: 1994
GEPaid: CAD982523961
Contact: INACTIVATE USE CAL000091580
Telephone: 2134669754

Mailing Name: Not reported
Mailing Address: 6344 FOUNTAIN AVE
Mailing City,St,Zip: HOLLYWOOD, CA 900280000
Gen County: Los Angeles
TSD EPA ID: CAD009452657
TSD County: San Mateo
Tons: 0.4586
CA Waste Code: 211-Halogenated solvents (chloroforms, methyl chloride, perchloroethylene, etc)
Method: R01-Recycler
Facility County: Los Angeles

Name: ENCORE VIDEO INC
Address: 6344 FOUNTAIN AVE
City,State,Zip: HOLLYWOOD, CA 900280000
Year: 1993
GEPaid: CAD982523961
Contact: INACTIVATE USE CAL000091580
Telephone: 2134669754
Mailing Name: Not reported

Map ID
Direction
Distance
Elevation

MAP FINDINGS

Site

Database(s)

EDR ID Number
EPA ID Number

ENCORE VIDEO INC (Continued)

1000341288

Mailing Address: 6344 FOUNTAIN AVE
Mailing City,St,Zip: HOLLYWOOD, CA 900280000
Gen County: Los Angeles
TSD EPA ID: CAD009452657
TSD County: San Mateo
Tons: 0.6879
CA Waste Code: 211-Halogenated solvents (chloroforms, methyl chloride, perchloroethylene, etc)
Method: R01-Recycler
Facility County: Los Angeles

Name: ENCORE VIDEO INC
Address: 6344 FOUNTAIN AVE
City,State,Zip: HOLLYWOOD, CA 900280000
Year: 1993
GEPaid: CAD982523961
Contact: INACTIVATE USE CAL000091580
Telephone: 2134669754
Mailing Name: Not reported
Mailing Address: 6344 FOUNTAIN AVE
Mailing City,St,Zip: HOLLYWOOD, CA 900280000
Gen County: Los Angeles
TSD EPA ID: CAD009452657
TSD County: San Mateo
Tons: 0.4586
CA Waste Code: 211-Halogenated solvents (chloroforms, methyl chloride, perchloroethylene, etc)
Method: D99-Disposal, Other
Facility County: Los Angeles

[Click this hyperlink](#) while viewing on your computer to access 6 additional CA_HAZNET: record(s) in the EDR Site Report.

V159
East
1/8-1/4
0.203 mi.
1074 ft.

MCDONALD'S
1413 N. VINE STREET
HOLLYWOOD, CA 90028

HAZMAT **S123519369**
CERS **N/A**

Site 3 of 6 in cluster V

Relative:
Lower
Actual:
341 ft.

LOS ANGELES HM:
Name: MCDONALD'S # 5149
Address: 1413 N VINE ST
City,State,Zip: HOLLYWOOD, CA 90028
Facility ID: FA0040485
Last Run Date: 06/01/2019
Status: ACTIVE

CERS:
Name: MCDONALD'S
Address: 1413 N. VINE STREET
City,State,Zip: HOLLYWOOD, CA 90028
Site ID: 424122
CERS ID: 10731214
CERS Description: Chemical Storage Facilities

Affiliation:
Affiliation Type Desc: Document Preparer
Entity Name: Heather New
Entity Title: Not reported
Affiliation Address: Not reported

Map ID
Direction
Distance
Elevation

MAP FINDINGS

Site

Database(s)

EDR ID Number
EPA ID Number

MCDONALD'S (Continued)

S123519369

Affiliation City: Not reported
Affiliation State: Not reported
Affiliation Country: Not reported
Affiliation Zip: Not reported
Affiliation Phone: Not reported

Affiliation Type Desc: Environmental Contact
Entity Name: Heather New
Entity Title: Not reported
Affiliation Address: 1251 S Ridgeley Dr.
Affiliation City: Los Angeles
Affiliation State: CA
Affiliation Country: Not reported
Affiliation Zip: 90019
Affiliation Phone: Not reported

Affiliation Type Desc: Facility Mailing Address
Entity Name: Mailing Address
Entity Title: Not reported
Affiliation Address: 1251 S Ridgeley Dr.
Affiliation City: Los Angeles
Affiliation State: CA
Affiliation Country: Not reported
Affiliation Zip: 90019
Affiliation Phone: Not reported

Affiliation Type Desc: Property Owner
Entity Name: Dome Entertainment Center, Inc. c/o Pacific Theatres
Entity Title: Not reported
Affiliation Address: 120 N Robertson Blvd.
Affiliation City: Los Angeles
Affiliation State: CA
Affiliation Country: United States
Affiliation Zip: 90048
Affiliation Phone: (310) 855-3620

Affiliation Type Desc: CUPA District
Entity Name: Los Angeles City Fire Department
Entity Title: Not reported
Affiliation Address: 200 North Main Street, Room 1780
Affiliation City: Los Angeles
Affiliation State: CA
Affiliation Country: Not reported
Affiliation Zip: 90012
Affiliation Phone: (213) 978-3680

Affiliation Type Desc: Identification Signer
Entity Name: Heather New
Entity Title: Owner
Affiliation Address: Not reported
Affiliation City: Not reported
Affiliation State: Not reported
Affiliation Country: Not reported
Affiliation Zip: Not reported
Affiliation Phone: Not reported

Affiliation Type Desc: Operator

Map ID
Direction
Distance
Elevation

MAP FINDINGS

Site

Database(s)

EDR ID Number
EPA ID Number

MCDONALD'S (Continued)

S123519369

Entity Name: Heather New
Entity Title: Not reported
Affiliation Address: Not reported
Affiliation City: Not reported
Affiliation State: Not reported
Affiliation Country: Not reported
Affiliation Zip: Not reported
Affiliation Phone: (213) 215-4847

Affiliation Type Desc: Parent Corporation
Entity Name: McDonald's
Entity Title: Not reported
Affiliation Address: Not reported
Affiliation City: Not reported
Affiliation State: Not reported
Affiliation Country: Not reported
Affiliation Zip: Not reported
Affiliation Phone: Not reported

Affiliation Type Desc: Legal Owner
Entity Name: S. Carol Massie, Inc.
Entity Title: Not reported
Affiliation Address: 1251 S Ridgeley Dr.
Affiliation City: Los Angeles
Affiliation State: CA
Affiliation Country: United States
Affiliation Zip: 90019
Affiliation Phone: (213) 200-8017

**160
SSE
1/8-1/4
0.207 mi.
1094 ft.**

**VERIZON WIRELESS: WILCOX
1230 COLE AVE
LOS ANGELES, CA 90038**

**HAZMAT S123503592
CERS N/A**

**Relative:
Lower
Actual:
319 ft.**

LOS ANGELES HM:
Name: VERIZON WIRELESS - WILCOX
Address: 1230 COLE AVE
City,State,Zip: LOS ANGELES, CA 90038
Facility ID: FA0039664
Last Run Date: 06/01/2019
Status: ACTIVE

CERS:
Name: VERIZON WIRELESS: WILCOX
Address: 1230 COLE AVE
City,State,Zip: LOS ANGELES, CA 90038
Site ID: 168869
CERS ID: 10165465
CERS Description: Chemical Storage Facilities

Coordinates:
Site ID: 168869
Facility Name: Verizon Wireless: Wilcox
Env Int Type Code: HMBP
Program ID: 10165465
Coord Name: Not reported

Map ID
Direction
Distance
Elevation

MAP FINDINGS

Site

Database(s)

EDR ID Number
EPA ID Number

VERIZON WIRELESS: WILCOX (Continued)

S123503592

Ref Point Type Desc: Center of a facility or station.
Latitude: 34.093710
Longitude: -118.329410

Affiliation:

Affiliation Type Desc: Operator
Entity Name: Verizon Wireless
Entity Title: Not reported
Affiliation Address: Not reported
Affiliation City: Not reported
Affiliation State: Not reported
Affiliation Country: Not reported
Affiliation Zip: Not reported
Affiliation Phone: (949) 286-7000

Affiliation Type Desc: Identification Signer
Entity Name: Myrna Allende
Entity Title: Regulatory Specialist
Affiliation Address: Not reported
Affiliation City: Not reported
Affiliation State: Not reported
Affiliation Country: Not reported
Affiliation Zip: Not reported
Affiliation Phone: Not reported

Affiliation Type Desc: CUPA District
Entity Name: Los Angeles City Fire Department
Entity Title: Not reported
Affiliation Address: 200 North Main Street, Room 1780
Affiliation City: Los Angeles
Affiliation State: CA
Affiliation Country: Not reported
Affiliation Zip: 90012
Affiliation Phone: (213) 978-3680

Affiliation Type Desc: Environmental Contact
Entity Name: Environmental Compliance
Entity Title: Not reported
Affiliation Address: 15505 Sand Canyon Avenue, MS D-104
Affiliation City: Irvine
Affiliation State: CA
Affiliation Country: Not reported
Affiliation Zip: 92618
Affiliation Phone: Not reported

Affiliation Type Desc: Legal Owner
Entity Name: Verizon Wireless
Entity Title: Not reported
Affiliation Address: 15505 Sand Canyon Avenue, MS D-104
Affiliation City: Irvine
Affiliation State: CA
Affiliation Country: United States
Affiliation Zip: 92618
Affiliation Phone: (949) 286-7000

Affiliation Type Desc: Parent Corporation
Entity Name: Verizon Wireless [Southern California]

Map ID
 Direction
 Distance
 Elevation

MAP FINDINGS

Site

Database(s)

EDR ID Number
 EPA ID Number

VERIZON WIRELESS: WILCOX (Continued)

S123503592

Entity Title: Not reported
 Affiliation Address: Not reported
 Affiliation City: Not reported
 Affiliation State: Not reported
 Affiliation Country: Not reported
 Affiliation Zip: Not reported
 Affiliation Phone: Not reported

Affiliation Type Desc: Document Preparer
 Entity Name: Myrna Allende
 Entity Title: Not reported
 Affiliation Address: Not reported
 Affiliation City: Not reported
 Affiliation State: Not reported
 Affiliation Country: Not reported
 Affiliation Zip: Not reported
 Affiliation Phone: Not reported

Affiliation Type Desc: Facility Mailing Address
 Entity Name: Mailing Address
 Entity Title: Not reported
 Affiliation Address: 15505 Sand Canyon Avenue, MS D-104
 Affiliation City: Irvine
 Affiliation State: CA
 Affiliation Country: Not reported
 Affiliation Zip: 92618
 Affiliation Phone: Not reported

V161
East
1/8-1/4
0.209 mi.
1101 ft.

MC ALLISTER CHAS
1463 VINE WY
LOS ANGELES, CA
Site 4 of 6 in cluster V

EDR Hist Cleaner **1009188055**
N/A

Relative:
Higher

EDR Hist Cleaner

Actual:
348 ft.

Year: Name: Type:
 1929 MC ALLISTER CHAS LAUNDRIES HAND

AC162
ENE
1/8-1/4
0.209 mi.
1103 ft.

WALGREENS #15278
1501 VINE ST
LOS ANGELES, CA 90028
Site 1 of 7 in cluster AC

CERS HAZ WASTE **S117311033**
HAZNET **N/A**
HAZMAT

Relative:
Higher

CERS HAZ WASTE:
 Name: WALGREENS #15278
 Address: 1501 VINE ST
 City,State,Zip: LOS ANGELES, CA 90028
 Site ID: 169899
 CERS ID: 10442335
 CERS Description: Hazardous Waste Generator

Actual:
353 ft.

Evaluation:
 Eval General Type: Compliance Evaluation Inspection
 Eval Date: 02-26-2019

Map ID
Direction
Distance
Elevation

MAP FINDINGS

Site

Database(s)

EDR ID Number
EPA ID Number

WALGREENS #15278 (Continued)

S117311033

Violations Found: No
Eval Type: Routine done by local agency
Eval Notes: Consent to enter, inspect and take photographs was given by: Rene Jaime The Business Activities, Owner/Operator Identification, Hazardous Materials Inventory, Site Map, Emergency Response/Contingency Plan and Employee Training Plan sections were reviewed in CERS and field verified. Review and correct any violations indicated previously in this report, on or before the COMPLY BY date associated with each violation. NOTE: The LAMC, Sections (L.A.M.C. SECTION 57.105.1.4; 57.120.3; 57.121.2 and 57.121.2.1.) requires businesses that store, use or handle hazardous materials in the City of Los Angeles to obtain a Consolidated Permit from the Los Angeles Fire Department CUPA **** Annual submission of a Hazardous Materials Business Plan into CERS is required between January 1 and March 1 of every year. Please remember that any change in inventory of greater than 100 percent will require new submission within 30 days of that change. As a reminder, you must complete all [Truncated]
Eval Division: Los Angeles City Fire Department
Eval Program: HMRRP
Eval Source: CERS

Eval General Type: Compliance Evaluation Inspection
Eval Date: 04-27-2016
Violations Found: No
Eval Type: Routine done by local agency
Eval Notes: On site for routine hazardous materials and business emergency plan inspection. Consent to enter and inspect was given by Johnny Escobar, Store Manager. Contact Information: mgr.15278@store.walgreens.com Observed the facility and inspected hazardous materials storage. Annual employee safety training records were maintained. The facility is responsible for identifying all hazardous materials, to include hazardous wastes, which are above disclosure thresholds. If there is a change in the type or amount of chemicals that are maintained on site, please submit revised documents (electronically) within 30 days of the change.
Eval Division: Los Angeles City Fire Department
Eval Program: HMRRP
Eval Source: CERS

Eval General Type: Compliance Evaluation Inspection
Eval Date: 06-14-2019
Violations Found: No
Eval Type: Routine done by local agency
Eval Notes: Rene Jaime, Manager
Eval Division: Los Angeles County Fire Department
Eval Program: HW
Eval Source: CERS

Coordinates:
Site ID: 169899
Facility Name: Walgreens #15278
Env Int Type Code: HWG
Program ID: 10442335
Coord Name: Not reported
Ref Point Type Desc: Center of a facility or station.
Latitude: 34.098150
Longitude: -118.326690

Map ID
Direction
Distance
Elevation

MAP FINDINGS

Site

Database(s)

EDR ID Number
EPA ID Number

WALGREENS #15278 (Continued)

S117311033

Affiliation:

Affiliation Type Desc: CUPA District
Entity Name: Los Angeles City Fire Department
Entity Title: Not reported
Affiliation Address: 200 North Main Street, Room 1780
Affiliation City: Los Angeles
Affiliation State: CA
Affiliation Country: Not reported
Affiliation Zip: 90012
Affiliation Phone: (213) 978-3680

Affiliation Type Desc: Parent Corporation
Entity Name: Walgreens
Entity Title: Not reported
Affiliation Address: Not reported
Affiliation City: Not reported
Affiliation State: Not reported
Affiliation Country: Not reported
Affiliation Zip: Not reported
Affiliation Phone: Not reported

Affiliation Type Desc: Document Preparer
Entity Name: Stephen Horn, On behalf of Walgreen Co.
Entity Title: Not reported
Affiliation Address: Not reported
Affiliation City: Not reported
Affiliation State: Not reported
Affiliation Country: Not reported
Affiliation Zip: Not reported
Affiliation Phone: Not reported

Affiliation Type Desc: Facility Mailing Address
Entity Name: Mailing Address
Entity Title: Not reported
Affiliation Address: Verisk 3E, Regulatory Dept/Walgreen Co, 3207 Grey Hawk Ct, Ste 200
Affiliation City: Carlsbad
Affiliation State: CA
Affiliation Country: Not reported
Affiliation Zip: 92010
Affiliation Phone: Not reported

Affiliation Type Desc: Operator
Entity Name: Walgreen Co.
Entity Title: Not reported
Affiliation Address: Not reported
Affiliation City: Not reported
Affiliation State: Not reported
Affiliation Country: Not reported
Affiliation Zip: Not reported
Affiliation Phone: (847) 914-2264

Affiliation Type Desc: Identification Signer
Entity Name: Stephen Horn, on behalf of Walgreen Co.
Entity Title: Regulatory Compliance Specialist, Verisk 3E
Affiliation Address: Not reported
Affiliation City: Not reported
Affiliation State: Not reported

Map ID
Direction
Distance
Elevation

MAP FINDINGS

Site

Database(s)

EDR ID Number
EPA ID Number

WALGREENS #15278 (Continued)

S117311033

Affiliation Country: Not reported
Affiliation Zip: Not reported
Affiliation Phone: Not reported

Affiliation Type Desc: Legal Owner
Entity Name: Walgreen Co.
Entity Title: Not reported
Affiliation Address: 200 Wilmot Road
Affiliation City: Deerfield
Affiliation State: IL
Affiliation Country: United States
Affiliation Zip: 60015
Affiliation Phone: (847) 914-2264

Affiliation Type Desc: Environmental Contact
Entity Name: Verisk 3E, Regulatory Department/Walgreen Co.
Entity Title: Not reported
Affiliation Address: 3207 Grey Hawk Court, Suite 200
Affiliation City: Carlsbad
Affiliation State: CA
Affiliation Country: Not reported
Affiliation Zip: 92010
Affiliation Phone: Not reported

HAZNET:

Name: WALGREENS #15278
Address: 1501 VINE ST
City,State,Zip: LOS ANGELES, CA 90028
Year: 2017
GEPaid: CAL000381894
Contact: KARINA ROMERO
Telephone: 7606028700
Mailing Name: Not reported
Mailing Address: 3207 GREY HAWK CT., SUITE 200
Mailing City,St,Zip: CARLSBAD, CA 920100000
Gen County: Los Angeles
TSD EPA ID: CAD008364432
TSD County: Los Angeles
Tons: 0.0085
CA Waste Code: 131-Aqueous solution (2 < pH < 12.5) containing reactive anions ...
Method: H141-Storage, Bulking, And/Or Transfer Off Site--No Treatment/Recovery
(H010-H129) Or (H131-H135)
Facility County: Los Angeles

Name: WALGREENS #15278
Address: 1501 VINE ST
City,State,Zip: LOS ANGELES, CA 90028
Year: 2017
GEPaid: CAL000381894
Contact: KARINA ROMERO
Telephone: 7606028700
Mailing Name: Not reported
Mailing Address: 3207 GREY HAWK CT., SUITE 200
Mailing City,St,Zip: CARLSBAD, CA 920100000
Gen County: Los Angeles
TSD EPA ID: CAD008364432

Map ID
Direction
Distance
Elevation

MAP FINDINGS

Site

Database(s)

EDR ID Number
EPA ID Number

WALGREENS #15278 (Continued)

S117311033

TSD County: Los Angeles
Tons: 0.007
CA Waste Code: 181-Other inorganic solid waste
Method: H141-Storage, Bulking, And/Or Transfer Off Site--No Treatment/Reovery (H010-H129) Or (H131-H135)
Facility County: Los Angeles

Name: WALGREENS #15278
Address: 1501 VINE ST
City,State,Zip: LOS ANGELES, CA 90028
Year: 2017
GEPaid: CAL000381894
Contact: KARINA ROMERO
Telephone: 7606028700
Mailing Name: Not reported
Mailing Address: 3207 GREY HAWK CT., SUITE 200
Mailing City,St,Zip: CARLSBAD, CA 920100000
Gen County: Los Angeles
TSD EPA ID: CAD008364432
TSD County: Los Angeles
Tons: 0.0055
CA Waste Code: 311-Pharmaceutical waste
Method: H141-Storage, Bulking, And/Or Transfer Off Site--No Treatment/Reovery (H010-H129) Or (H131-H135)
Facility County: Los Angeles

Name: WALGREENS #15278
Address: 1501 VINE ST
City,State,Zip: LOS ANGELES, CA 90028
Year: 2017
GEPaid: CAL000381894
Contact: KARINA ROMERO
Telephone: 7606028700
Mailing Name: Not reported
Mailing Address: 3207 GREY HAWK CT., SUITE 200
Mailing City,St,Zip: CARLSBAD, CA 920100000
Gen County: Los Angeles
TSD EPA ID: CAD008364432
TSD County: Los Angeles
Tons: 0.3635
CA Waste Code: 331-Off-specification, aged or surplus organics
Method: H141-Storage, Bulking, And/Or Transfer Off Site--No Treatment/Reovery (H010-H129) Or (H131-H135)
Facility County: Los Angeles

Name: WALGREENS #15278
Address: 1501 VINE ST
City,State,Zip: LOS ANGELES, CA 90028
Year: 2017
GEPaid: CAL000381894
Contact: KARINA ROMERO
Telephone: 7606028700
Mailing Name: Not reported
Mailing Address: 3207 GREY HAWK CT., SUITE 200
Mailing City,St,Zip: CARLSBAD, CA 920100000
Gen County: Los Angeles
TSD EPA ID: NVD980895338

Map ID
Direction
Distance
Elevation

MAP FINDINGS

Site

Database(s)

EDR ID Number
EPA ID Number

WALGREENS #15278 (Continued)

S117311033

TSD County: 99
Tons: 0.002
CA Waste Code: 331-Off-specification, aged or surplus organics
Method: H141-Storage, Bulking, And/Or Transfer Off Site--No Treatment/Reovery
(H010-H129) Or (H131-H135)
Facility County: Los Angeles

[Click this hyperlink](#) while viewing on your computer to access
36 additional CA_HAZNET: record(s) in the EDR Site Report.

LOS ANGELES HM:

Name: WALGREENS #15278
Address: 1501 VINE ST
City,State,Zip: LOS ANGELES, CA 90028
Facility ID: FA0038536
Last Run Date: 06/01/2019
Status: INACTIVE

U163
SE
1/8-1/4
0.210 mi.
1109 ft.

1313 N VINE ST
LOS ANGELES, CA
Site 3 of 4 in cluster U

UST U004299559
N/A

Relative:
Lower
Actual:
327 ft.

LOS ANGELES UST:
Name: Not reported
Address: 1313 N VINE ST
City,State,Zip: LOS ANGELES, CA
Facility ID: Not reported
Last Run Date: 01/01/1900
Status: HISTORICAL

U164
SE
1/8-1/4
0.210 mi.
1109 ft.

AMERICAN BROADCASTING CO
1313 N VINE ST
LOS ANGELES, CA 90028
Site 4 of 4 in cluster U

SWEEPS UST S101583498
CA FID UST N/A

Relative:
Lower
Actual:
327 ft.

SWEEPS UST:
Name: AMERICAN BROADCASTING CO
Address: 1313 N VINE ST
City: LOS ANGELES
Status: Not reported
Comp Number: 7056
Number: Not reported
Board Of Equalization: Not reported
Referral Date: Not reported
Action Date: Not reported
Created Date: Not reported
Owner Tank Id: Not reported
SWRCB Tank Id: Not reported
Tank Status: Not reported
Capacity: Not reported
Active Date: Not reported
Tank Use: Not reported
STG: Not reported

Map ID
Direction
Distance
Elevation

MAP FINDINGS

Site

Database(s)

EDR ID Number
EPA ID Number

AMERICAN BROADCASTING CO (Continued)

S101583498

Content: Not reported
Number Of Tanks: 0

CA FID UST:

Facility ID: 19004022
Regulated By: UTKNI
Regulated ID: Not reported
Cortese Code: Not reported
SIC Code: Not reported
Facility Phone: 2130000000
Mail To: Not reported
Mailing Address: 1313 N VINE ST
Mailing Address 2: Not reported
Mailing City,St,Zip: LOS ANGELES 900280000
Contact: Not reported
Contact Phone: Not reported
DUNs Number: Not reported
NPDES Number: Not reported
EPA ID: Not reported
Comments: Not reported
Status: Inactive

AC165
ENE
1/8-1/4
0.211 mi.
1113 ft.

1509 VINE ST.
LOS ANGELES, CA 90012
Site 2 of 7 in cluster AC

CHMIRS S107448724
N/A

Relative:
Higher
Actual:
355 ft.

CHMIRS:
Name: Not reported
Address: 1509 VINE ST.
City,State,Zip: LOS ANGELES, CA 90012
OES Incident Number: 4-6525
OES notification: 12/13/2004
OES Date: Not reported
OES Time: Not reported
Date Completed: Not reported
Property Use: Not reported
Agency Id Number: Not reported
Agency Incident Number: Not reported
Time Notified: Not reported
Time Completed: Not reported
Surrounding Area: Not reported
Estimated Temperature: Not reported
Property Management: Not reported
More Than Two Substances Involved?: Not reported
Resp Agncy Personel # Of Decontaminated: Not reported
Responding Agency Personel # Of Injuries: Not reported
Responding Agency Personel # Of Fatalities: Not reported
Others Number Of Decontaminated: Not reported
Others Number Of Injuries: Not reported
Others Number Of Fatalities: Not reported
Vehicle Make/year: Not reported
Vehicle License Number: Not reported
Vehicle State: Not reported
Vehicle Id Number: Not reported
CA DOT PUC/ICC Number: Not reported

Map ID
 Direction
 Distance
 Elevation

MAP FINDINGS

Site

Database(s)

EDR ID Number
 EPA ID Number

(Continued)

S107448724

| | |
|----------------------------|--|
| Company Name: | Not reported |
| Reporting Officer Name/ID: | Not reported |
| Report Date: | Not reported |
| Facility Telephone: | Not reported |
| Waterway Involved: | Not reported |
| Waterway: | Not reported |
| Spill Site: | Not reported |
| Cleanup By: | Reporting Party |
| Containment: | Not reported |
| What Happened: | Not reported |
| Type: | Not reported |
| Measure: | Not reported |
| Other: | Not reported |
| Date/Time: | Not reported |
| Year: | 2004 |
| Agency: | Los Angeles Dept. of Water and Power |
| Incident Date: | 12/13/2004 12:00:00 AM |
| Admin Agency: | Los Angeles City Fire Department |
| Amount: | Not reported |
| Contained: | Unknown |
| Site Type: | Other |
| E Date: | Not reported |
| Substance: | Mineral Oil |
| Gallons: | 150 |
| Unknown: | 0 |
| Substance #2: | Not reported |
| Substance #3: | Not reported |
| Evacuations: | 0 |
| Number of Injuries: | 0 |
| Number of Fatalities: | 0 |
| #1 Pipeline: | Not reported |
| #2 Pipeline: | Not reported |
| #3 Pipeline: | Not reported |
| #1 Vessel >= 300 Tons: | Not reported |
| #2 Vessel >= 300 Tons: | Not reported |
| #3 Vessel >= 300 Tons: | Not reported |
| Evacs: | Not reported |
| Injuries: | Not reported |
| Fatals: | Not reported |
| Comments: | Not reported |
| Description: | The spill was due to a fire in transformer vault. The spill was contained to the vault. |

AC166
ENE
1/8-1/4
0.212 mi.
1119 ft.

COPYMAT
6301 SUNSET BLVD STE 101
HOLLYWOOD, CA 90028
Site 3 of 7 in cluster AC

RCRA-SQG 1000441701
FINDS CAD982488686
ECHO

Relative:
Higher

RCRA-SQG:
 Date form received by agency: 1990-03-22 00:00:00.0
 Facility name: COPYMAT
 Facility address: 6301 SUNSET BLVD STE 101
 HOLLYWOOD, CA 90028
 EPA ID: CAD982488686
 Contact: ENVIRONMENTAL MANAGER
 Contact address: 6301 SUNSET BLVD STE 101
 HOLLYWOOD, CA 90028

Actual:
353 ft.

Map ID
Direction
Distance
Elevation

MAP FINDINGS

Site

Database(s)

EDR ID Number
EPA ID Number

COPYMAT (Continued)

1000441701

Contact country: US
Contact telephone: 213-461-1222
Contact email: Not reported
EPA Region: 09
Classification: Small Small Quantity Generator
Description: Handler: generates more than 100 and less than 1000 kg of hazardous waste during any calendar month and accumulates less than 6000 kg of hazardous waste at any time; or generates 100 kg or less of hazardous waste during any calendar month, and accumulates more than 1000 kg of hazardous waste at any time

Owner/Operator Summary:

Owner/operator name: NOT REQUIRED
Owner/operator address: NOT REQUIRED
NOT REQUIRED, ME 99999

Owner/operator country: Not reported
Owner/operator telephone: 415-555-1212
Owner/operator email: Not reported
Owner/operator fax: Not reported
Owner/operator extension: Not reported
Legal status: Private
Owner/Operator Type: Operator
Owner/Op start date: Not reported
Owner/Op end date: Not reported

Owner/operator name: C P I CORP
Owner/operator address: NOT REQUIRED
NOT REQUIRED, ME 99999

Owner/operator country: Not reported
Owner/operator telephone: 415-555-1212
Owner/operator email: Not reported
Owner/operator fax: Not reported
Owner/operator extension: Not reported
Legal status: Private
Owner/Operator Type: Owner
Owner/Op start date: Not reported
Owner/Op end date: Not reported

Handler Activities Summary:

U.S. importer of hazardous waste: No
Mixed waste (haz. and radioactive): No
Recycler of hazardous waste: No
Transporter of hazardous waste: No
Treater, storer or disposer of HW: No
Underground injection activity: No
On-site burner exemption: No
Furnace exemption: No
Used oil fuel burner: No
Used oil processor: No
User oil refiner: No
Used oil fuel marketer to burner: No
Used oil Specification marketer: No
Used oil transfer facility: No
Used oil transporter: No

Violation Status: No violations found

Map ID
 Direction
 Distance
 Elevation

MAP FINDINGS

Site

Database(s)

EDR ID Number
 EPA ID Number

COPYMAT (Continued)

1000441701

FINDS:

Registry ID: 110002828780

Environmental Interest/Information System

RCRAInfo is a national information system that supports the Resource Conservation and Recovery Act (RCRA) program through the tracking of events and activities related to facilities that generate, transport, and treat, store, or dispose of hazardous waste. RCRAInfo allows RCRA program staff to track the notification, permit, compliance, and corrective action activities required under RCRA.

[Click this hyperlink](#) while viewing on your computer to access additional FINDS: detail in the EDR Site Report.

ECHO:

Envid: 1000441701
 Registry ID: 110002828780
 DFR URL: <http://echo.epa.gov/detailed-facility-report?fid=110002828780>

AC167
ENE
1/8-1/4
0.212 mi.
1119 ft.

RAGING FINGERS
6301 SUNSET BLVD #102
LOS ANGELES, CA 90028
Site 4 of 7 in cluster AC

RCRA-SQG **1000257046**
FINDS **CAD982401689**
ECHO

Relative:
Higher
Actual:
353 ft.

RCRA-SQG:
 Date form received by agency: 1996-09-01 00:00:00.0
 Facility name: RAGING FINGERS
 Facility address: 6301 SUNSET BLVD #102
 LOS ANGELES, CA 90028
 EPA ID: CAD982401689
 Mailing address: SUNSET BLVD #102
 LOS ANGELES, CA 90028
 Contact: Not reported
 Contact address: Not reported
 Not reported
 Contact country: US
 Contact telephone: Not reported
 Contact email: Not reported
 EPA Region: 09
 Classification: Small Small Quantity Generator
 Description: Handler: generates more than 100 and less than 1000 kg of hazardous waste during any calendar month and accumulates less than 6000 kg of hazardous waste at any time; or generates 100 kg or less of hazardous waste during any calendar month, and accumulates more than 1000 kg of hazardous waste at any time

Owner/Operator Summary:
 Owner/operator name: DEBORAH KENT
 Owner/operator address: NOT REQUIRED
 NOT REQUIRED, ME 99999
 Owner/operator country: Not reported
 Owner/operator telephone: 415-555-1212
 Owner/operator email: Not reported

Map ID
Direction
Distance
Elevation

MAP FINDINGS

Site

Database(s)

EDR ID Number
EPA ID Number

RAGING FINGERS (Continued)

1000257046

Owner/operator fax: Not reported
Owner/operator extension: Not reported
Legal status: Private
Owner/Operator Type: Owner
Owner/Op start date: Not reported
Owner/Op end date: Not reported

Owner/operator name: NOT REQUIRED
Owner/operator address: NOT REQUIRED
NOT REQUIRED, ME 99999

Owner/operator country: Not reported
Owner/operator telephone: 415-555-1212
Owner/operator email: Not reported
Owner/operator fax: Not reported
Owner/operator extension: Not reported
Legal status: Private
Owner/Operator Type: Operator
Owner/Op start date: Not reported
Owner/Op end date: Not reported

Handler Activities Summary:

U.S. importer of hazardous waste: No
Mixed waste (haz. and radioactive): No
Recycler of hazardous waste: No
Transporter of hazardous waste: No
Treater, storer or disposer of HW: No
Underground injection activity: No
On-site burner exemption: No
Furnace exemption: No
Used oil fuel burner: No
Used oil processor: No
User oil refiner: No
Used oil fuel marketer to burner: No
Used oil Specification marketer: No
Used oil transfer facility: No
Used oil transporter: No

Violation Status: No violations found

FINDS:

Registry ID: 110002804467

Environmental Interest/Information System

RCRAInfo is a national information system that supports the Resource Conservation and Recovery Act (RCRA) program through the tracking of events and activities related to facilities that generate, transport, and treat, store, or dispose of hazardous waste. RCRAInfo allows RCRA program staff to track the notification, permit, compliance, and corrective action activities required under RCRA.

[Click this hyperlink](#) while viewing on your computer to access additional FINDS: detail in the EDR Site Report.

ECHO:

Envid: 1000257046

Map ID
Direction
Distance
Elevation

MAP FINDINGS

Site

Database(s)

EDR ID Number
EPA ID Number

RAGING FINGERS (Continued)

1000257046

Registry ID: 110002804467
DFR URL: <http://echo.epa.gov/detailed-facility-report?fid=110002804467>

**AC168
ENE
1/8-1/4
0.212 mi.
1119 ft.**

**GOODLEY PROFESSIONAL DENTAL CORP
6301 W SUNSET BLVD SU 202
LOS ANGELES, CA 90028**

**HAZMAT S123544665
N/A**

Site 5 of 7 in cluster AC

**Relative:
Higher**

LOS ANGELES HM:
Name: GOODLEY PROFESSIONAL DENTAL CORP
Address: 6301 W SUNSET BLVD SU 202
City,State,Zip: LOS ANGELES, CA 90028
Facility ID: FA0009665
Last Run Date: 06/01/2019
Status: INACTIVE

**Actual:
353 ft.**

**AA169
NE
1/8-1/4
0.212 mi.
1121 ft.**

**ENCORE HALL SENIOR APARTMENTS
1602 N IVAR AVE
LOS ANGELES, CA 90028**

**HAZNET S112948310
HAZMAT N/A**

Site 2 of 4 in cluster AA

**Relative:
Higher**

HAZNET:
Name: ENCORE HALL SENIOR HOUSING LP
Address: 1602 N IVAR AVE
City,State,Zip: LOS ANGELES, CA 90028
Year: 2005
GEPaid: CAC002595040
Contact: ANDREW WEISSMAN/VP
Telephone: 2132362660
Mailing Name: Not reported
Mailing Address: 801 S GRAND AVE STE 780
Mailing City,St,Zip: LOS ANGELES, CA 90017
Gen County: Los Angeles
TSD EPA ID: CAT080013352
TSD County: Los Angeles
Tons: 0.417
CA Waste Code: 241-Tank bottom waste
Method: R01-Recycler
Facility County: Los Angeles

**Actual:
371 ft.**

Name: ENCORE HALL SENIOR HOUSING LP
Address: 1602 N IVAR AVE
City,State,Zip: LOS ANGELES, CA 90028
Year: 2005
GEPaid: CAC002595040
Contact: ANDREW WEISSMAN/VP
Telephone: 2132362660
Mailing Name: Not reported
Mailing Address: 801 S GRAND AVE STE 780
Mailing City,St,Zip: LOS ANGELES, CA 90017
Gen County: Los Angeles
TSD EPA ID: CAT000646117
TSD County: Kings
Tons: 61.6816

Map ID
Direction
Distance
Elevation

MAP FINDINGS

Site

Database(s)

EDR ID Number
EPA ID Number

ENCORE HALL SENIOR APARTMENTS (Continued)

S112948310

CA Waste Code: 181-Other inorganic solid waste
Method: D80-Disposal, Land Fill
Facility County: Los Angeles

Name: ENCORE HALL SENIOR HOUSING LP
Address: 1602 N IVAR AVE
City,State,Zip: LOS ANGELES, CA 90028
Year: 2005
GEPaid: CAC002595040
Contact: ANDREW WEISSMAN/VP
Telephone: 2132362660
Mailing Name: Not reported
Mailing Address: 801 S GRAND AVE STE 780
Mailing City,St,Zip: LOS ANGELES, CA 90017
Gen County: Los Angeles
TSD EPA ID: CAT000646117
TSD County: Kings
Tons: 0.304
CA Waste Code: 221-Waste oil and mixed oil
Method: D99-Disposal, Other
Facility County: Los Angeles

Name: ENCORE HALL SENIOR HOUSING LP
Address: 1602 N IVAR AVE
City,State,Zip: LOS ANGELES, CA 90028
Year: 2005
GEPaid: CAC002595040
Contact: ANDREW WEISSMAN/VP
Telephone: 2132362660
Mailing Name: Not reported
Mailing Address: 801 S GRAND AVE STE 780
Mailing City,St,Zip: LOS ANGELES, CA 90017
Gen County: Los Angeles
TSD EPA ID: CAT000646117
TSD County: Kings
Tons: 15.1704
CA Waste Code: -
Method: D80-Disposal, Land Fill
Facility County: Los Angeles

LOS ANGELES HM:

Name: ENCORE HALL SENIOR APARTMENTS
Address: 1602 N IVAR AVE
City,State,Zip: LOS ANGELES, CA 90028
Facility ID: FA0036287
Last Run Date: 06/01/2019
Status: INACTIVE

MAP FINDINGS

Map ID
Direction
Distance
Elevation

Site

Database(s)

EDR ID Number
EPA ID Number

AA170 **ENCORE HALL SENIOR APARTMENTS**
NE **1602 N IVAR AVE**
1/8-1/4 **LOS ANGELES, CA 90028**
0.212 mi.
1121 ft. **Site 3 of 4 in cluster AA**

UST **U004307855**
N/A

Relative: LOS ANGELES UST:
Higher Name: ENCORE HALL SENIOR APARTMENTS
 Address: 1602 N IVAR AVE
Actual: City,State,Zip: LOS ANGELES, CA 90028
371 ft. Facility ID: FA0036287
 Last Run Date: 06/03/2019
 Status: INACTIVE

W171 **SUPERIOR SIGN STUDIOS**
North **1638 N WILCOX AVE**
1/8-1/4 **LOS ANGELES, CA 90028**
0.214 mi.
1131 ft. **Site 3 of 3 in cluster W**

HAZMAT **S123547631**
N/A

Relative: LOS ANGELES HM:
Higher Name: SUPERIOR SIGN STUDIOS
 Address: 1638 N WILCOX AVE
Actual: City,State,Zip: LOS ANGELES, CA 90028
379 ft. Facility ID: FA0019837
 Last Run Date: 06/01/2019
 Status: INACTIVE

Z172 **1347-53 & 1360 N VINE ST**
ESE **LOS ANGELES, CA**
1/8-1/4
0.214 mi.
1131 ft. **Site 2 of 6 in cluster Z**

UST **U004299654**
N/A

Relative: LOS ANGELES UST:
Lower Name: Not reported
 Address: 1347-53 & 1360 N VINE ST
Actual: City,State,Zip: LOS ANGELES, CA
334 ft. Facility ID: Not reported
 Last Run Date: 01/01/1900
 Status: HISTORICAL

AA173 **LA HOLLYWOOD REGIONAL LIBRARY**
NNE **1623 IVAR AVE**
1/8-1/4 **HOLLYWOOD, CA 90028**
0.216 mi.
1140 ft. **Site 4 of 4 in cluster AA**

RCRA-SQG **1000243398**
FINDS **CAD981986599**
ECHO

Relative: RCRA-SQG:
Higher Date form received by agency: 1987-03-25 00:00:00.0
 Facility name: LA HOLLYWOOD REGIONAL LIBRARY
Actual: Facility address: 1623 IVAR AVE
374 ft. HOLLYWOOD, CA 90028
 EPA ID: CAD981986599
 Mailing address: 200 N MAIN RM EIGHTH HUNDREDCH
 LOS ANGELES, CA 90012
 Contact: ENVIRONMENTAL MANAGER

Map ID
Direction
Distance
Elevation

MAP FINDINGS

Site

Database(s)

EDR ID Number
EPA ID Number

LA HOLLYWOOD REGIONAL LIBRARY (Continued)

1000243398

Contact address: 1623 IVAR AVE
HOLLYWOOD, CA 90028
Contact country: US
Contact telephone: 213-485-7527
Contact email: Not reported
EPA Region: 09
Classification: Small Small Quantity Generator
Description: Handler: generates more than 100 and less than 1000 kg of hazardous waste during any calendar month and accumulates less than 6000 kg of hazardous waste at any time; or generates 100 kg or less of hazardous waste during any calendar month, and accumulates more than 1000 kg of hazardous waste at any time

Owner/Operator Summary:

Owner/operator name: NOT REQUIRED
Owner/operator address: NOT REQUIRED
NOT REQUIRED, ME 99999
Owner/operator country: Not reported
Owner/operator telephone: 415-555-1212
Owner/operator email: Not reported
Owner/operator fax: Not reported
Owner/operator extension: Not reported
Legal status: Municipal
Owner/Operator Type: Operator
Owner/Op start date: Not reported
Owner/Op end date: Not reported

Owner/operator name: CITY OF LOS ANGELES
Owner/operator address: NOT REQUIRED
NOT REQUIRED, ME 99999
Owner/operator country: Not reported
Owner/operator telephone: 415-555-1212
Owner/operator email: Not reported
Owner/operator fax: Not reported
Owner/operator extension: Not reported
Legal status: Municipal
Owner/Operator Type: Owner
Owner/Op start date: Not reported
Owner/Op end date: Not reported

Handler Activities Summary:

U.S. importer of hazardous waste: No
Mixed waste (haz. and radioactive): No
Recycler of hazardous waste: No
Transporter of hazardous waste: No
Treater, storer or disposer of HW: No
Underground injection activity: No
On-site burner exemption: No
Furnace exemption: No
Used oil fuel burner: No
Used oil processor: No
User oil refiner: No
Used oil fuel marketer to burner: No
Used oil Specification marketer: No
Used oil transfer facility: No
Used oil transporter: No

Map ID
 Direction
 Distance
 Elevation

MAP FINDINGS

EDR ID Number
 EPA ID Number

LA HOLLYWOOD REGIONAL LIBRARY (Continued)

1000243398

Violation Status: No violations found
 FINDS:

Registry ID: 110002765909

Environmental Interest/Information System

RCRAInfo is a national information system that supports the Resource Conservation and Recovery Act (RCRA) program through the tracking of events and activities related to facilities that generate, transport, and treat, store, or dispose of hazardous waste. RCRAInfo allows RCRA program staff to track the notification, permit, compliance, and corrective action activities required under RCRA.

[Click this hyperlink](#) while viewing on your computer to access additional FINDS: detail in the EDR Site Report.

ECHO:

Envid: 1000243398
 Registry ID: 110002765909
 DFR URL: <http://echo.epa.gov/detailed-facility-report?fid=110002765909>

V174
East
1/8-1/4
0.216 mi.
1143 ft.

FROMEX ONE-HOUR PHOTO - HOLLYWOOD
1412 N VINE ST
LOS ANGELES, CA 90028

HAZMAT S123542298
N/A

Site 5 of 6 in cluster V

Relative:
Lower
Actual:
341 ft.

LOS ANGELES HM:
 Name: FROMEX ONE-HOUR PHOTO - HOLLYWOOD
 Address: 1412 N VINE ST
 City,State,Zip: LOS ANGELES, CA 90028
 Facility ID: FA0003019
 Last Run Date: 06/01/2019
 Status: INACTIVE

V175
East
1/8-1/4
0.216 mi.
1143 ft.

FROMEX ONE HR PHOTO HOLLYWOOD
1412 VINE ST
HOLLYWOOD, CA 90028

RCRA-SQG 1000818591
FINDS CAD983644733
ECHO

Site 6 of 6 in cluster V

Relative:
Lower
Actual:
341 ft.

RCRA-SQG:
 Date form received by agency: 1992-08-04 00:00:00.0
 Facility name: FROMEX ONE HR PHOTO HOLLYWOOD
 Facility address: 1412 VINE ST
 HOLLYWOOD, CA 90028
 EPA ID: CAD983644733
 Mailing address: VINE ST
 HOLLYWOOD, CA 90028
 Contact: GISELA ECKHARDT
 Contact address: 1412 VINE ST
 HOLLYWOOD, CA 90028
 Contact country: US
 Contact telephone: 310-456-8485

Map ID
Direction
Distance
Elevation

MAP FINDINGS

Site

Database(s)

EDR ID Number
EPA ID Number

FROMEX ONE HR PHOTO HOLLYWOOD (Continued)

1000818591

Contact email: Not reported
EPA Region: 09
Classification: Small Small Quantity Generator
Description: Handler: generates more than 100 and less than 1000 kg of hazardous waste during any calendar month and accumulates less than 6000 kg of hazardous waste at any time; or generates 100 kg or less of hazardous waste during any calendar month, and accumulates more than 1000 kg of hazardous waste at any time

Owner/Operator Summary:

Owner/operator name: RAVENROCK INC
Owner/operator address: 20737 COOL OAK WY
MALIBU, CA 90265
Owner/operator country: Not reported
Owner/operator telephone: 310-456-8485
Owner/operator email: Not reported
Owner/operator fax: Not reported
Owner/operator extension: Not reported
Legal status: Private
Owner/Operator Type: Owner
Owner/Op start date: Not reported
Owner/Op end date: Not reported

Handler Activities Summary:

U.S. importer of hazardous waste: No
Mixed waste (haz. and radioactive): No
Recycler of hazardous waste: No
Transporter of hazardous waste: No
Treater, storer or disposer of HW: No
Underground injection activity: No
On-site burner exemption: No
Furnace exemption: No
Used oil fuel burner: No
Used oil processor: No
User oil refiner: No
Used oil fuel marketer to burner: No
Used oil Specification marketer: No
Used oil transfer facility: No
Used oil transporter: No

Violation Status: No violations found

FINDS:

Registry ID: 110002882195

Environmental Interest/Information System

California Hazardous Waste Tracking System - Datamart (HWTS-DATAMART) provides California with information on hazardous waste shipments for generators, transporters, and treatment, storage, and disposal facilities.

RCRAInfo is a national information system that supports the Resource Conservation and Recovery Act (RCRA) program through the tracking of events and activities related to facilities that generate, transport, and treat, store, or dispose of hazardous waste. RCRAInfo allows RCRA program staff to track the notification, permit, compliance, and

Map ID
Direction
Distance
Elevation

MAP FINDINGS

Site

Database(s)

EDR ID Number
EPA ID Number

FROMEX ONE HR PHOTO HOLLYWOOD (Continued)

1000818591

corrective action activities required under RCRA.

[Click this hyperlink](#) while viewing on your computer to access additional FINDS: detail in the EDR Site Report.

ECHO:

Envid: 1000818591
Registry ID: 110002882195
DFR URL: <http://echo.epa.gov/detailed-facility-report?fid=110002882195>

| | | | |
|---|--|---|---------------------------------|
| AD176 NNW 1/8-1/4 0.219 mi. 1154 ft. | HUGHES HUEHIE 1633 N HUDSON AVE LOS ANGELES, CA Site 1 of 3 in cluster AD | EDR Hist Auto | 1009082039 N/A |
| Relative: Higher | EDR Hist Auto | | |
| Actual: 374 ft. | Year: Name: 1937 HUGHES HUGH 1942 HUGHES HUEHIE | Type: AUTOMOBILE REPAIRING AUTOMOBILE REPAIRING | |

| | | | |
|--|---|---|---------------------------------|
| Z177 ESE 1/8-1/4 0.219 mi. 1158 ft. | GRAHAM W A 1358 VINE WY LOS ANGELES, CA Site 3 of 6 in cluster Z | EDR Hist Auto | 1009081479 N/A |
| Relative: Lower | EDR Hist Auto | | |
| Actual: 338 ft. | Year: Name: 1933 GRAHAM W A 1937 CHAPMAN J T | Type: GASOLINE AND OIL SERVICE STATIONS GASOLINE AND OIL SERVICE STATIONS | |

| | | | |
|--|---|--|---------------------------------|
| Z178 ESE 1/8-1/4 0.220 mi. 1159 ft. | GORDON S R 1356 VINE WY LOS ANGELES, CA Site 4 of 6 in cluster Z | EDR Hist Auto | 1009078150 N/A |
| Relative: Lower | EDR Hist Auto | | |
| Actual: 338 ft. | Year: Name: 1929 GORDON S R | Type: AUTOMOBILE REPAIRING AND SERVICE STATIONS | |

MAP FINDINGS

| | | | |
|-----------|------|-------------|---------------|
| Map ID | | | EDR ID Number |
| Direction | | | |
| Distance | | | |
| Elevation | Site | Database(s) | EPA ID Number |

| | | | |
|--|--|---------------|---------------------------------|
| X179 NNE 1/8-1/4 0.220 mi. 1159 ft. | PRINT MASTERS 1634 N CAHUENGA BLVD LOS ANGELES, CA 90028 Site 2 of 3 in cluster X Relative: LOS ANGELES HM: Higher Name: PRINT MASTERS Address: 1634 N CAHUENGA BLVD City,State,Zip: LOS ANGELES, CA 90028 Facility ID: FA0028848 Last Run Date: 06/01/2019 Status: INACTIVE | HAZMAT | S123550003 N/A |
|--|--|---------------|---------------------------------|

| | | | |
|--|--|-------------------------|---------------------------------|
| Z180 ESE 1/8-1/4 0.223 mi. 1178 ft. | BERCOVITZ HERMAN 1350 VINE WY LOS ANGELES, CA Site 5 of 6 in cluster Z Relative: EDR Hist Cleaner Lower Actual: Year: Name: Type: 336 ft. 1937 BERCOVITZ HERMAN CLOTHES PRESSERS AND CLEANERS | EDR Hist Cleaner | 1009192497 N/A |
|--|--|-------------------------|---------------------------------|

| | | | |
|---|--|----------------------|---------------------------------|
| AC181 ENE 1/8-1/4 0.224 mi. 1183 ft. | HADLEY J R 1518 VINE WY LOS ANGELES, CA Site 6 of 7 in cluster AC Relative: EDR Hist Auto Higher Actual: Year: Name: Type: 358 ft. 1933 HADLEY J R AUTOMOBILE REPAIRING | EDR Hist Auto | 1009079960 N/A |
|---|--|----------------------|---------------------------------|

| | | | |
|---|---|-------------------------|---------------------------------|
| AE182 ENE 1/8-1/4 0.224 mi. 1184 ft. | EAST R D 1527 VINE WY LOS ANGELES, CA Site 1 of 6 in cluster AE Relative: EDR Hist Cleaner Higher Actual: Year: Name: Type: 360 ft. 1929 BRONNENBERG H J CLOTHES PRESSERS CLEANERS AND REPAIRERS 1933 EAST R D CLOTHES PRESSERS AND CLEANERS 1937 EAST R D CLOTHES PRESSERS AND CLEANERS | EDR Hist Cleaner | 1009188392 N/A |
|---|---|-------------------------|---------------------------------|

MAP FINDINGS

Map ID
Direction
Distance
Elevation

Site

Database(s)

EDR ID Number
EPA ID Number

AE183
ENE
1/8-1/4
0.224 mi.
1184 ft.

FOSS LLOYD
1527 VINE WY
LOS ANGELES, CA
Site 2 of 6 in cluster AE

EDR Hist Auto **1009076492**
N/A

Relative:
Higher

EDR Hist Auto

Actual:
360 ft.

Year: Name:
1929 FOSS LLOYD

Type:
AUTOMOBILE REPAIRING AND SERVICE STATIONS

AC184
East
1/8-1/4
0.225 mi.
1187 ft.

SUNSET AND VINE TOWER
1480 VINE ST
HOLLYWOOD, CA 90028
Site 7 of 7 in cluster AC

RCRA-LQG **1010562053**
HAZNET **CAR000186205**

Relative:
Higher

RCRA-LQG:

Actual:
349 ft.

Date form received by agency: 2007-07-31 00:00:00.0
Facility name: SUNSET AND VINE TOWER
Facility address: 1480 VINE ST
 HOLLYWOOD, CA 90028
EPA ID: CAR000186205
Mailing address: 6922 HOLLYWOOD BLVD
 NO 900
 HOLLYWOOD, CA 90028
Contact: RYAN S HARTER
Contact address: 6922 HOLLYWOOD BLVD NO 900
 HOLLYWOOD, CA 90028
Contact country: US
Contact telephone: 323-860-4933
Contact email: RHARTER@CIMGROUP.COM
EPA Region: 09
Classification: Large Quantity Generator
Description: Handler: generates 1,000 kg or more of hazardous waste during any calendar month; or generates more than 1 kg of acutely hazardous waste during any calendar month; or generates more than 100 kg of any residue or contaminated soil, waste or other debris resulting from the cleanup of a spill, into or on any land or water, of acutely hazardous waste during any calendar month; or generates 1 kg or less of acutely hazardous waste during any calendar month, and accumulates more than 1 kg of acutely hazardous waste at any time; or generates 100 kg or less of any residue or contaminated soil, waste or other debris resulting from the cleanup of a spill, into or on any land or water, of acutely hazardous waste during any calendar month, and accumulates more than 100 kg of that material at any time

Owner/Operator Summary:

Owner/operator name: CIM GROUP
Owner/operator address: Not reported
 Not reported
Owner/operator country: Not reported
Owner/operator telephone: Not reported
Owner/operator email: Not reported
Owner/operator fax: Not reported
Owner/operator extension: Not reported
Legal status: Private
Owner/Operator Type: Operator
Owner/Op start date: 2006-08-15 00:00:00.0

Map ID
Direction
Distance
Elevation

MAP FINDINGS

Site

Database(s)

EDR ID Number
EPA ID Number

SUNSET AND VINE TOWER (Continued)

1010562053

Owner/Op end date: Not reported

Owner/operator name: CIM SUNSET AND VINE LP
Owner/operator address: 6922 HOLLYWOOD BLVD NO 900
HOLLYWOOD, CA 90028

Owner/operator country: US
Owner/operator telephone: Not reported
Owner/operator email: Not reported
Owner/operator fax: Not reported
Owner/operator extension: Not reported
Legal status: Private
Owner/Operator Type: Owner
Owner/Op start date: 2006-08-15 00:00:00.0
Owner/Op end date: Not reported

Handler Activities Summary:

U.S. importer of hazardous waste: No
Mixed waste (haz. and radioactive): No
Recycler of hazardous waste: No
Transporter of hazardous waste: No
Treater, storer or disposer of HW: No
Underground injection activity: No
On-site burner exemption: No
Furnace exemption: No
Used oil fuel burner: No
Used oil processor: No
User oil refiner: No
Used oil fuel marketer to burner: No
Used oil Specification marketer: No
Used oil transfer facility: No
Used oil transporter: No

Hazardous Waste Summary:

. Waste code: D008
. Waste name: LEAD

Violation Status: No violations found

HAZNET:

Name: SUNSET AND VINE TOWER
Address: 1480 VINE ST
City,State,Zip: HOLLYWOOD, CA 900280000
Year: 2008
GEPaid: CAR000186205
Contact: RYAN S HARTER
Telephone: 3238604933
Mailing Name: Not reported
Mailing Address: 6922 HOLLYWOOD BLVD STE 900
Mailing City,St,Zip: HOLLYWOOD, CA 900286129
Gen County: Los Angeles
TSD EPA ID: CAD097030993
TSD County: Los Angeles
Tons: 9.66
CA Waste Code: 135-Unspecified aqueous solution
Method: H141-Storage, Bulking, And/Or Transfer Off Site--No Treatment/Reovery
(H010-H129) Or (H131-H135)

Map ID
Direction
Distance
Elevation

MAP FINDINGS

Site

Database(s)

EDR ID Number
EPA ID Number

SUNSET AND VINE TOWER (Continued)

1010562053

Facility County: Los Angeles

Name: SUNSET AND VINE TOWER
Address: 1480 VINE ST
City,State,Zip: HOLLYWOOD, CA 900280000
Year: 2008
GEPaid: CAR000186205
Contact: RYAN S HARTER
Telephone: 3238604933
Mailing Name: Not reported
Mailing Address: 6922 HOLLYWOOD BLVD STE 900
Mailing City,St,Zip: HOLLYWOOD, CA 900286129
Gen County: Los Angeles
TSD EPA ID: CAD009007626
TSD County: Los Angeles
Tons: 0.8
CA Waste Code: 151-Asbestos containing waste
Method: H132-Landfill Or Surface Impoundment That Will Be Closed As Landfill(
To Include On-Site Treatment And/Or Stabilization)
Facility County: Los Angeles

Name: SUNSET AND VINE TOWER
Address: 1480 VINE ST
City,State,Zip: HOLLYWOOD, CA 900280000
Year: 2008
GEPaid: CAR000186205
Contact: RYAN S HARTER
Telephone: 3238604933
Mailing Name: Not reported
Mailing Address: 6922 HOLLYWOOD BLVD STE 900
Mailing City,St,Zip: HOLLYWOOD, CA 900286129
Gen County: Los Angeles
TSD EPA ID: CAD097030993
TSD County: Los Angeles
Tons: 0.5
CA Waste Code: 352-Other organic solids
Method: H141-Storage, Bulking, And/Or Transfer Off Site--No Treatment/Reovery
(H010-H129) Or (H131-H135)
Facility County: Los Angeles

Name: SUNSET AND VINE TOWER
Address: 1480 VINE ST
City,State,Zip: HOLLYWOOD, CA 900280000
Year: 2008
GEPaid: CAR000186205
Contact: RYAN S HARTER
Telephone: 3238604933
Mailing Name: Not reported
Mailing Address: 6922 HOLLYWOOD BLVD STE 900
Mailing City,St,Zip: HOLLYWOOD, CA 900286129
Gen County: Los Angeles
TSD EPA ID: NVT330010000
TSD County: 99
Tons: 5.0568
CA Waste Code: 352-Other organic solids
Method: H132-Landfill Or Surface Impoundment That Will Be Closed As Landfill(
To Include On-Site Treatment And/Or Stabilization)

Map ID
Direction
Distance
Elevation

MAP FINDINGS

Site

Database(s)

EDR ID Number
EPA ID Number

SUNSET AND VINE TOWER (Continued)

1010562053

Facility County: Los Angeles

Name: SUNSET AND VINE TOWER
Address: 1480 VINE ST
City,State,Zip: HOLLYWOOD, CA 900280000
Year: 2008
GEPaid: CAR000186205
Contact: RYAN S HARTER
Telephone: 3238604933
Mailing Name: Not reported
Mailing Address: 6922 HOLLYWOOD BLVD STE 900
Mailing City,St,Zip: HOLLYWOOD, CA 900286129
Gen County: Los Angeles
TSD EPA ID: CAD097030993
TSD County: Los Angeles
Tons: 0.5
CA Waste Code: 181-Other inorganic solid waste
Method: H141-Storage, Bulking, And/Or Transfer Off Site--No Treatment/Reovery (H010-H129) Or (H131-H135)
Facility County: Los Angeles

[Click this hyperlink](#) while viewing on your computer to access 3 additional CA_HAZNET: record(s) in the EDR Site Report.

AD185 **BRATT LOUIE** **EDR Hist Cleaner** **1009187456**
NNW **1643 HUDSON AVE** **N/A**
1/8-1/4 **LOS ANGELES, CA**
0.228 mi.
1204 ft. **Site 2 of 3 in cluster AD**

Relative: EDR Hist Cleaner
Higher

Actual: Year: Name: Type:
375 ft. 1924 BRATT LOUIE CLOTHES CLEANERS PRESSERS AND DYERS
1929 GROSS LOUIS CLOTHES PRESSERS CLEANERS AND REPAIRERS

X186 **WHITE HYMAN** **EDR Hist Cleaner** **1009191672**
NNE **1645 N CAHUENGA BLVD** **N/A**
1/8-1/4 **LOS ANGELES, CA**
0.228 mi.
1204 ft. **Site 3 of 3 in cluster X**

Relative: EDR Hist Cleaner
Higher

Actual: Year: Name: Type:
381 ft. 1929 WHITE HYMAN CLOTHES PRESSERS CLEANERS AND REPAIRERS

Map ID
Direction
Distance
Elevation

MAP FINDINGS

Site

Database(s) EDR ID Number
EPA ID Number

187 **CHIPOTLE MEXICAN GRILL #1310**
East **1460 VINE ST**
1/8-1/4 **LOS ANGELES, CA 90028**
0.230 mi.
1214 ft.

HAZMAT **S123498744**
CERS **N/A**

Relative: LOS ANGELES HM:
Lower Name: CHIPOTLE MEXICAN GRILL #1310
Address: 1460 VINE ST
Actual: City,State,Zip: LOS ANGELES, CA 90028
346 ft. Facility ID: FA0039843
Last Run Date: 06/01/2019
Status: ACTIVE

CERS:
Name: CHIPOTLE MEXICAN GRILL #1310
Address: 1460 VINE ST
City,State,Zip: LOS ANGELES, CA 90028
Site ID: 105201
CERS ID: 10504201
CERS Description: Chemical Storage Facilities

Coordinates:
Site ID: 105201
Facility Name: Chipotle Mexican Grill #1310
Env Int Type Code: HMBP
Program ID: 10504201
Coord Name: Not reported
Ref Point Type Desc: Center of a facility or station.
Latitude: 34.097270
Longitude: -118.326370

Affiliation:
Affiliation Type Desc: Facility Mailing Address
Entity Name: Mailing Address
Entity Title: Not reported
Affiliation Address: 1401 Wynkoop St., Ste. #500
Affiliation City: Denver
Affiliation State: CO
Affiliation Country: Not reported
Affiliation Zip: 80201
Affiliation Phone: Not reported

Affiliation Type Desc: Environmental Contact
Entity Name: Kim Oganessian
Entity Title: Not reported
Affiliation Address: 1401 Wynkoop St., Ste #500
Affiliation City: Denver
Affiliation State: CO
Affiliation Country: Not reported
Affiliation Zip: 80202
Affiliation Phone: Not reported

Affiliation Type Desc: Operator
Entity Name: Chipotle Mexican Grill #1310
Entity Title: Not reported
Affiliation Address: Not reported
Affiliation City: Not reported
Affiliation State: Not reported

Map ID
Direction
Distance
Elevation

MAP FINDINGS

Site

Database(s)

EDR ID Number
EPA ID Number

CHIPOTLE MEXICAN GRILL #1310 (Continued)

S123498744

Affiliation Country: Not reported
Affiliation Zip: Not reported
Affiliation Phone: (323) 836-0081

Affiliation Type Desc: CUPA District
Entity Name: Los Angeles City Fire Department
Entity Title: Not reported
Affiliation Address: 200 North Main Street, Room 1780
Affiliation City: Los Angeles
Affiliation State: CA
Affiliation Country: Not reported
Affiliation Zip: 90012
Affiliation Phone: (213) 978-3680

Affiliation Type Desc: Document Preparer
Entity Name: Sam Smith
Entity Title: Not reported
Affiliation Address: Not reported
Affiliation City: Not reported
Affiliation State: Not reported
Affiliation Country: Not reported
Affiliation Zip: Not reported
Affiliation Phone: Not reported

Affiliation Type Desc: Identification Signer
Entity Name: Sam Smith
Entity Title: Facilities Coordinator
Affiliation Address: Not reported
Affiliation City: Not reported
Affiliation State: Not reported
Affiliation Country: Not reported
Affiliation Zip: Not reported
Affiliation Phone: Not reported

Affiliation Type Desc: Legal Owner
Entity Name: CHIPOTLE MEXICAN GRILL INC
Entity Title: Not reported
Affiliation Address: 1401 Wynkoop St., Ste. #500
Affiliation City: Denver
Affiliation State: CO
Affiliation Country: United States
Affiliation Zip: 80202
Affiliation Phone: (303) 595-4000

Affiliation Type Desc: Parent Corporation
Entity Name: Chipotle Mexican Grill
Entity Title: Not reported
Affiliation Address: Not reported
Affiliation City: Not reported
Affiliation State: Not reported
Affiliation Country: Not reported
Affiliation Zip: Not reported
Affiliation Phone: Not reported

MAP FINDINGS

| Map ID Direction Distance Elevation | Site | Database(s) | EDR ID Number EPA ID Number |
|--|---|---|--------------------------------|
| Z188 ESE 1/8-1/4 0.232 mi. 1223 ft. | FREDERICK S F 1348 VINE WY LOS ANGELES, CA Site 6 of 6 in cluster Z | EDR Hist Cleaner | 1009190793 N/A |
| Relative: Lower | EDR Hist Cleaner | | |
| Actual: 336 ft. | Year: 1933 Name: FREDERICK S F | Type: CLOTHES PRESSERS AND CLEANERS | |
| AE189 ENE 1/8-1/4 0.232 mi. 1226 ft. | MAYHEW C E 1533 VINE WY LOS ANGELES, CA Site 3 of 6 in cluster AE | EDR Hist Auto | 1009083274 N/A |
| Relative: Higher | EDR Hist Auto | | |
| Actual: 362 ft. | Year: 1937 Name: MAYHEW C E | Type: GASOLINE AND OIL SERVICE STATIONS | |
| 190 North 1/8-1/4 0.233 mi. 1229 ft. | GARABEDIAN A N 1647 WILCOX AVE LOS ANGELES, CA | EDR Hist Cleaner | 1009191017 N/A |
| Relative: Higher | EDR Hist Cleaner | | |
| Actual: 379 ft. | Year: 1933 Name: GARABEDIAN A N | Type: LAUNDRIES HAND | |
| AD191 NNW 1/8-1/4 0.234 mi. 1238 ft. | GRIEWE RALPH 1654 N HUDSON AVE LOS ANGELES, CA Site 3 of 3 in cluster AD | EDR Hist Auto | 1009080965 N/A |
| Relative: Higher | EDR Hist Auto | | |
| Actual: 376 ft. | Year: 1942 Name: GRIEWE RALPH | Type: AUTOMOBILE REPAIRING | |
| AE192 NE 1/8-1/4 0.235 mi. 1241 ft. | T A V (TRANS-AMERICAN VIDEO) INC 1541 N VINE ST LOS ANGELES, CA 90028 Site 4 of 6 in cluster AE | HAZMAT | S123543909 N/A |
| Relative: Higher | LOS ANGELES HM: Name: T A V (TRANS-AMERICAN VIDEO) INC | | |
| Actual: 363 ft. | Address: 1541 N VINE ST City,State,Zip: LOS ANGELES, CA 90028 Facility ID: FA0007778 | | |

Map ID
 Direction
 Distance
 Elevation

MAP FINDINGS

Site

Database(s)

EDR ID Number
 EPA ID Number

T A V (TRANS-AMERICAN VIDEO) INC (Continued)

S123543909

Last Run Date: 06/01/2019
 Status: INACTIVE

**AE193
 NE
 1/8-1/4
 0.239 mi.
 1260 ft.**

**GUZIEL ALEX
 1553 VINE WY
 LOS ANGELES, CA
 Site 5 of 6 in cluster AE**

**EDR Hist Auto 1009080752
 N/A**

**Relative:
 Higher**

EDR Hist Auto

**Actual:
 364 ft.**

Year: Name:
 1933 GUZIEL ALEX

Type:
 GASOLINE AND OIL SERVICE STATIONS

**AE194
 NE
 1/8-1/4
 0.239 mi.
 1264 ft.**

**BED, BATH AND BEYOND #384
 1557 VINE ST
 LOS ANGELES, CA 90028
 Site 6 of 6 in cluster AE**

**CERS HAZ WASTE S113799334
 HAZNET N/A
 HAZMAT**

**Relative:
 Higher**

CERS HAZ WASTE:

**Actual:
 364 ft.**

Name: BED, BATH AND BEYOND #384
 Address: 1557 VINE ST
 City,State,Zip: LOS ANGELES, CA 90028
 Site ID: 11532
 CERS ID: 10167189
 CERS Description: Hazardous Waste Generator

Evaluation:

Eval General Type: Other/Unknown
 Eval Date: 01-17-2014
 Violations Found: No
 Eval Type: Other, not routine, done by local agency
 Eval Notes: cers 1-13-13
 Eval Division: Los Angeles City Fire Department
 Eval Program: HMRRP
 Eval Source: CERS

Eval General Type:

Compliance Evaluation Inspection
 Eval Date: 03-28-2019
 Violations Found: No
 Eval Type: Routine done by local agency
 Eval Notes: Consent to enter, inspect and take photographs was given by: Erik Tieu
 The Business Activities, Owner/Operator Identification, Hazardous
 Materials Inventory, Site Map, Emergency Response/Contingency Plan and
 Employee Training Plan sections were reviewed in CERS and field
 verified. Review and correct any violations indicated previously in
 this report, on or before the COMPLY BY date associated with each
 violation. NOTE: The LAMC, Sections (L.A.M.C. SECTION 57.105.1.4;
 57.120.3; 57.121.2 and 57.121.2.1.) requires businesses that store,
 use or handle hazardous materials in the City of Los Angeles to obtain
 a Consolidated Permit from the Los Angeles Fire Department CUPA ****
 Annual submission of a Hazardous Materials Business Plan into CERS is
 required between January 1 and March 1 of every year. Please remember
 that any change in inventory of greater than 100 percent will require
 new submission within 30 days of that change. As a reminder, you must
 complete all the [Truncated]

Map ID
Direction
Distance
Elevation

MAP FINDINGS

Site

Database(s)

EDR ID Number
EPA ID Number

BED, BATH AND BEYOND #384 (Continued)

S113799334

Eval Division: Los Angeles City Fire Department
Eval Program: HMRRP
Eval Source: CERS

Eval General Type: Compliance Evaluation Inspection
Eval Date: 04-27-2016
Violations Found: No
Eval Type: Routine done by local agency
Eval Notes: On site for routine hazardous materials and business emergency plan inspection. Consent to enter and inspect was given by Brent Krebs, Store Manager. Contact Information: brent.krebs@bedbath.com Observed the facility and inspected hazardous materials storage. Annual employee safety training records were maintained. The facility is responsible for identifying all hazardous materials, to include hazardous wastes, which are above disclosure thresholds. If there is a change in the type or amount of chemicals that are maintained on site, please submit revised documents (electronically) within 30 days of the change.

Eval Division: Los Angeles City Fire Department
Eval Program: HMRRP
Eval Source: CERS

Eval General Type: Compliance Evaluation Inspection
Eval Date: 07-20-2015
Violations Found: No
Eval Type: Routine done by local agency
Eval Notes: Eric Tieu
Eval Division: Los Angeles County Fire Department
Eval Program: HW
Eval Source: CERS

Eval General Type: Compliance Evaluation Inspection
Eval Date: 09-21-2018
Violations Found: No
Eval Type: Routine done by local agency
Eval Notes: Erik Tieu, Operations Manager
Eval Division: Los Angeles County Fire Department
Eval Program: HW
Eval Source: CERS

Coordinates:
Site ID: 11532
Facility Name: Bed, Bath and Beyond #384
Env Int Type Code: HWG
Program ID: 10167189
Coord Name: Not reported
Ref Point Type Desc: Center of a facility or station.
Latitude: 34.099070
Longitude: -118.326710

Affiliation:
Affiliation Type Desc: Environmental Contact
Entity Name: ASHLEY CAMPBELL
Entity Title: Not reported
Affiliation Address: 5151 San Felipe St, Suite 1000
Affiliation City: Houston

Map ID
Direction
Distance
Elevation

MAP FINDINGS

Site

Database(s)

EDR ID Number
EPA ID Number

BED, BATH AND BEYOND #384 (Continued)

S113799334

Affiliation State: TX
Affiliation Country: Not reported
Affiliation Zip: 77056
Affiliation Phone: Not reported

Affiliation Type Desc: CUPA District
Entity Name: Los Angeles City Fire Department
Entity Title: Not reported
Affiliation Address: 200 North Main Street, Room 1780
Affiliation City: Los Angeles
Affiliation State: CA
Affiliation Country: Not reported
Affiliation Zip: 90012
Affiliation Phone: (213) 978-3680

Affiliation Type Desc: Facility Mailing Address
Entity Name: Mailing Address
Entity Title: Not reported
Affiliation Address: 5151 San Felipe, Suite 1100
Affiliation City: Houston
Affiliation State: TX
Affiliation Country: Not reported
Affiliation Zip: 77056
Affiliation Phone: Not reported

Affiliation Type Desc: Legal Owner
Entity Name: Bed, Bath and Beyond of California, LLC
Entity Title: Not reported
Affiliation Address: 650 Liberty Ave
Affiliation City: Union
Affiliation State: NJ
Affiliation Country: United States
Affiliation Zip: 07083
Affiliation Phone: (908) 688-0888

Affiliation Type Desc: Parent Corporation
Entity Name: Bed, Bath and Beyond
Entity Title: Not reported
Affiliation Address: Not reported
Affiliation City: Not reported
Affiliation State: Not reported
Affiliation Country: Not reported
Affiliation Zip: Not reported
Affiliation Phone: Not reported

Affiliation Type Desc: Document Preparer
Entity Name: ASHLEY CAMPBELL
Entity Title: Not reported
Affiliation Address: Not reported
Affiliation City: Not reported
Affiliation State: Not reported
Affiliation Country: Not reported
Affiliation Zip: Not reported
Affiliation Phone: Not reported

Affiliation Type Desc: Identification Signer
Entity Name: Ashley Campbell

Map ID
Direction
Distance
Elevation

MAP FINDINGS

Site

Database(s)

EDR ID Number
EPA ID Number

BED, BATH AND BEYOND #384 (Continued)

S113799334

Entity Title: Authorized Representative
Affiliation Address: Not reported
Affiliation City: Not reported
Affiliation State: Not reported
Affiliation Country: Not reported
Affiliation Zip: Not reported
Affiliation Phone: Not reported

Affiliation Type Desc: Operator
Entity Name: Bed, Bath and Beyond, Inc.
Entity Title: Not reported
Affiliation Address: Not reported
Affiliation City: Not reported
Affiliation State: Not reported
Affiliation Country: Not reported
Affiliation Zip: Not reported
Affiliation Phone: (908) 688-0888

HAZNET:

Name: BED BATH & BEYOND #384
Address: 1557 VINE ST
City,State,Zip: HOLLYWOOD, CA 90028
Year: 2017
GEPaid: CAL000362302
Contact: ASHLEY CAMPBELL
Telephone: 7139855472
Mailing Name: Not reported
Mailing Address: 5151 SAN FELIPE ST
Mailing City,St,Zip: HOUSTON, TX 770560000
Gen County: Los Angeles
TSD EPA ID: CAD008364432
TSD County: Los Angeles
Tons: 0.013
CA Waste Code: 181-Other inorganic solid waste
Method: H141-Storage, Bulking, And/Or Transfer Off Site--No Treatment/Reovery
(H010-H129) Or (H131-H135)
Facility County: Los Angeles

Name: BED BATH & BEYOND #384
Address: 1557 VINE ST
City,State,Zip: HOLLYWOOD, CA 90028
Year: 2017
GEPaid: CAL000362302
Contact: ASHLEY CAMPBELL
Telephone: 7139855472
Mailing Name: Not reported
Mailing Address: 5151 SAN FELIPE ST
Mailing City,St,Zip: HOUSTON, TX 770560000
Gen County: Los Angeles
TSD EPA ID: CAD008364432
TSD County: Los Angeles
Tons: 0.234
CA Waste Code: 331-Off-specification, aged or surplus organics
Method: H141-Storage, Bulking, And/Or Transfer Off Site--No Treatment/Reovery
(H010-H129) Or (H131-H135)
Facility County: Los Angeles

Map ID
Direction
Distance
Elevation

MAP FINDINGS

Site

Database(s)

EDR ID Number
EPA ID Number

BED, BATH AND BEYOND #384 (Continued)

S113799334

Name: BED BATH & BEYOND #384
Address: 1557 VINE ST
City,State,Zip: HOLLYWOOD, CA 90028
Year: 2017
GEPaid: CAL000362302
Contact: ASHLEY CAMPBELL
Telephone: 7139855472
Mailing Name: Not reported
Mailing Address: 5151 SAN FELIPE ST
Mailing City,St,Zip: HOUSTON, TX 770560000
Gen County: Los Angeles
TSD EPA ID: CAD008364432
TSD County: Los Angeles
Tons: 0.012
CA Waste Code: 352-Other organic solids
Method: H141-Storage, Bulking, And/Or Transfer Off Site--No Treatment/Reovery
(H010-H129) Or (H131-H135)
Facility County: Los Angeles

Name: BED BATH & BEYOND #384
Address: 1557 VINE ST
City,State,Zip: HOLLYWOOD, CA 90028
Year: 2017
GEPaid: CAL000362302
Contact: ASHLEY CAMPBELL
Telephone: 7139855472
Mailing Name: Not reported
Mailing Address: 5151 SAN FELIPE ST
Mailing City,St,Zip: HOUSTON, TX 770560000
Gen County: Los Angeles
TSD EPA ID: CAD008364432
TSD County: Los Angeles
Tons: 0.031
CA Waste Code: 791-Liquids with pH <= 2
Method: H141-Storage, Bulking, And/Or Transfer Off Site--No Treatment/Reovery
(H010-H129) Or (H131-H135)
Facility County: Los Angeles

Name: BED BATH & BEYOND #384
Address: 1557 VINE ST
City,State,Zip: HOLLYWOOD, CA 90028
Year: 2017
GEPaid: CAL000362302
Contact: ASHLEY CAMPBELL
Telephone: 7139855472
Mailing Name: Not reported
Mailing Address: 5151 SAN FELIPE ST
Mailing City,St,Zip: HOUSTON, TX 770560000
Gen County: Los Angeles
TSD EPA ID: CAD008364432
TSD County: Los Angeles
Tons: 0.0085
CA Waste Code: 122-Alkaline solution without metals pH >= 12.5
Method: H141-Storage, Bulking, And/Or Transfer Off Site--No Treatment/Reovery
(H010-H129) Or (H131-H135)
Facility County: Los Angeles

Map ID
Direction
Distance
Elevation

MAP FINDINGS

Site

Database(s)

EDR ID Number
EPA ID Number

BED, BATH AND BEYOND #384 (Continued)

S113799334

[Click this hyperlink](#) while viewing on your computer to access
26 additional CA_HAZNET: record(s) in the EDR Site Report.

LOS ANGELES HM:

Name: BED, BATH & BEYOND #384
Address: 1557 VINE ST
City,State,Zip: LOS ANGELES, CA 90028
Facility ID: FA0038261
Last Run Date: 06/01/2019
Status: INACTIVE

195 NECKTIE SERVICE CO EDR Hist Cleaner 1009191495
NNE 1650 CAHUENGA BLVD N/A
1/8-1/4 LOS ANGELES, CA
0.243 mi.
1281 ft.

Relative: EDR Hist Cleaner
Higher

Actual: Year: Name: Type:
382 ft. 1937 NECKTIE SERVICE CO CLOTHES PRESSERS AND CLEANERS

AF196 SUPERFINE AUTO SERVICE EDR Hist Auto 1009080987
NE 1601 VINE WY N/A
1/8-1/4 LOS ANGELES, CA
0.248 mi.
1311 ft. Site 1 of 3 in cluster AF

Relative: EDR Hist Auto
Higher

Actual: Year: Name: Type:
368 ft. 1933 SUPERFINE AUTO SERVICE GASOLINE AND OIL SERVICE STATIONS
1933 BUSHEY J S SYSTEM AUTOMOBILE REPAIRING

AF197 SNYDER VINE UST U004308033
NE 1601 VINE ST N/A
1/8-1/4 LOS ANGELES, CA 90028
0.248 mi.
1311 ft. Site 2 of 3 in cluster AF

Relative: LOS ANGELES UST:
Higher

Actual: Name: SNYDER VINE
368 ft. Address: 1601 VINE ST
City,State,Zip: LOS ANGELES, CA 90028
Facility ID: FA0038993
Last Run Date: 06/03/2019
Status: INACTIVE

MAP FINDINGS

Map ID
Direction
Distance
Elevation

Site

Database(s)

EDR ID Number
EPA ID Number

AF198
NE
1/8-1/4
0.248 mi.
1311 ft.

SNYDER VINE
1601 VINE ST
LOS ANGELES, CA 90028

Site 3 of 3 in cluster AF

HAZMAT **S123552546**
N/A

Relative: LOS ANGELES HM:
Higher Name: SNYDER VINE
Address: 1601 VINE ST
Actual: City,State,Zip: LOS ANGELES, CA 90028
368 ft. Facility ID: FA0038993
Last Run Date: 06/01/2019
Status: INACTIVE

AG199
NW
1/8-1/4
0.250 mi.
1318 ft.

LAUSD - SELMA AVENUE ELEMENTARY SCH
6611 W SELMA AVE
LOS ANGELES, CA 90028

Site 1 of 2 in cluster AG

HAZMAT **S123544465**
N/A

Relative: LOS ANGELES HM:
Higher Name: LAUSD - SELMA AVENUE ELEMENTARY SCH
Address: 6611 W SELMA AVE
Actual: City,State,Zip: LOS ANGELES, CA 90028
371 ft. Facility ID: FA0009187
Last Run Date: 06/01/2019
Status: INACTIVE

AG200
NW
1/8-1/4
0.250 mi.
1318 ft.

SELMA AVE ELEMENTARY SCHOOL
6611 SELMA AVE
LOS ANGELES, CA 90028

Site 2 of 2 in cluster AG

RCRA-LQG **1012175913**
FINDS **CAR000197244**
ECHO

Relative: RCRA-LQG:
Higher Date form received by agency: 2008-12-11 00:00:00.0
Actual: Facility name: SELMA AVE ELEMENTARY SCHOOL
371 ft. Facility address: 6611 SELMA AVE
LOS ANGELES, CA 90028
EPA ID: CAR000197244
Mailing address: 333 S BEAUDRY AVE
20TH FL LAUSD OEHS
LOS ANGELES, CA 90017
Contact: SOE AUNG
Contact address: 333 S BEAUDRY AVE 20TH FL LAUSD OEHS
LOS ANGELES, CA 90017
Contact country: US
Contact telephone: 213-241-3904
Contact email: SOE.AUNG@LAUSD.NET
EPA Region: 09
Classification: Large Quantity Generator
Description: Handler: generates 1,000 kg or more of hazardous waste during any calendar month; or generates more than 1 kg of acutely hazardous waste during any calendar month; or generates more than 100 kg of any residue or contaminated soil, waste or other debris resulting from the cleanup of a spill, into or on any land or water, of acutely hazardous waste during any calendar month; or generates 1 kg or less of acutely hazardous waste during any calendar month, and accumulates more than 1

Map ID
Direction
Distance
Elevation

MAP FINDINGS

Site

Database(s)

EDR ID Number
EPA ID Number

SELMA AVE ELEMENTARY SCHOOL (Continued)

1012175913

kg of acutely hazardous waste at any time; or generates 100 kg or less of any residue or contaminated soil, waste or other debris resulting from the cleanup of a spill, into or on any land or water, of acutely hazardous waste during any calendar month, and accumulates more than 100 kg of that material at any time

Owner/Operator Summary:

Owner/operator name: SELMA AVE ELEMENTARY SCHOOL
Owner/operator address: Not reported
Not reported
Owner/operator country: Not reported
Owner/operator telephone: Not reported
Owner/operator email: Not reported
Owner/operator fax: Not reported
Owner/operator extension: Not reported
Legal status: District
Owner/Operator Type: Operator
Owner/Op start date: 1989-11-14 00:00:00.0
Owner/Op end date: Not reported

Owner/operator name: LAUSD
Owner/operator address: 333 S BEAUDRY AVE
LOS ANGELES, CA 90017
Owner/operator country: US
Owner/operator telephone: Not reported
Owner/operator email: Not reported
Owner/operator fax: Not reported
Owner/operator extension: Not reported
Legal status: District
Owner/Operator Type: Owner
Owner/Op start date: 1989-11-14 00:00:00.0
Owner/Op end date: Not reported

Handler Activities Summary:

U.S. importer of hazardous waste: No
Mixed waste (haz. and radioactive): No
Recycler of hazardous waste: No
Transporter of hazardous waste: No
Treater, storer or disposer of HW: No
Underground injection activity: No
On-site burner exemption: No
Furnace exemption: No
Used oil fuel burner: No
Used oil processor: No
User oil refiner: No
Used oil fuel marketer to burner: No
Used oil Specification marketer: No
Used oil transfer facility: No
Used oil transporter: No

Hazardous Waste Summary:

. Waste code: D008
. Waste name: LEAD

Violation Status: No violations found

Map ID
 Direction
 Distance
 Elevation

MAP FINDINGS

Site

Database(s)

EDR ID Number
 EPA ID Number

SELMA AVE ELEMENTARY SCHOOL (Continued)

1012175913

FINDS:

Registry ID: 110036944992

Environmental Interest/Information System

RCRAInfo is a national information system that supports the Resource Conservation and Recovery Act (RCRA) program through the tracking of events and activities related to facilities that generate, transport, and treat, store, or dispose of hazardous waste. RCRAInfo allows RCRA program staff to track the notification, permit, compliance, and corrective action activities required under RCRA.

[Click this hyperlink](#) while viewing on your computer to access additional FINDS: detail in the EDR Site Report.

ECHO:

Envid: 1012175913
 Registry ID: 110036944992
 DFR URL: <http://echo.epa.gov/detailed-facility-report?fid=110036944992>

**AH201
 SE
 1/8-1/4
 0.250 mi.
 1320 ft.**

**BOLEV INC
 1310 VINE ST
 LOS ANGELES, CA 90028
 Site 1 of 6 in cluster AH**

**EDR Hist Cleaner 1018551077
 N/A**

**Relative:
 Lower**

EDR Hist Cleaner

**Actual:
 326 ft.**

| Year: | Name: | Type: |
|-------|--------------------------------|--|
| 1979 | PARAGON DRY CLEANERS | Drycleaning Plants, Except Rugs |
| 1980 | PARAGON DRY CLEANERS | Drycleaning Plants, Except Rugs |
| 1982 | BOLEV INC | Drycleaning Plants, Except Rugs |
| 1983 | BOLEV INC | Drycleaning Plants, Except Rugs |
| 1985 | BOLEV INC | Drycleaning Plants, Except Rugs |
| 1986 | BOLEV INC | Drycleaning Plants, Except Rugs |
| 1987 | BOLEV INC | Drycleaning Plants, Except Rugs |
| 1988 | BOLEV INC | Drycleaning Plants, Except Rugs |
| 1989 | BOLEV INC | Drycleaning Plants, Except Rugs |
| 1990 | BOLEV INC | Drycleaning Plants, Except Rugs |
| 1991 | BOLEV INC | Drycleaning Plants, Except Rugs |
| 1992 | BOLEV INC | Drycleaning Plants, Except Rugs |
| 1993 | BOLEV INC | Drycleaning Plants, Except Rugs |
| 1994 | PARAGON DRY CLEANERS & LAUNDRY | Power Laundries, Family And Commercial |
| 1995 | PARAGON DRY CLEANERS & LAUNDRY | Power Laundries, Family And Commercial |
| 1996 | PARAGON DRY CLEANERS & LAUNDRY | Power Laundries, Family And Commercial |
| 1997 | BOLEV INC | Drycleaning Plants, Except Rugs |
| 1997 | PRIORITY 1 COSTUME CLEANERS | Drycleaning Plants, Except Rugs |
| 1998 | BOLEV INC | Drycleaning Plants, Except Rugs |
| 1998 | PRIORITY 1 COSTUME CLEANERS | Drycleaning Plants, Except Rugs |
| 1999 | BOLEV INC | Drycleaning Plants, Except Rugs |
| 2000 | BOLEV INC | Drycleaning Plants, Except Rugs |
| 2001 | PRIORITY 1 COSTUME CLEANERS | Drycleaning Plants, Except Rugs |
| 2001 | BOLEV INC | Drycleaning Plants, Except Rugs |
| 2002 | BOLEV INC | Drycleaning Plants, Except Rugs |
| 2002 | PRIORITY 1 COSTUME CLEANERS | Drycleaning Plants, Except Rugs |
| 2003 | BOLEV INC | Drycleaning Plants, Except Rugs |

Map ID
 Direction
 Distance
 Elevation

MAP FINDINGS

Site

Database(s)

EDR ID Number
 EPA ID Number

BOLEV INC (Continued)

1018551077

| | | |
|------|-----------|---------------------------------|
| 2003 | BOLEV INC | Drycleaning Plants, Except Rugs |
| 2004 | BOLEV INC | Drycleaning Plants, Except Rugs |
| 2004 | BOLEV INC | Drycleaning Plants, Except Rugs |
| 2005 | BOLEV INC | Drycleaning Plants, Except Rugs |
| 2005 | BOLEV INC | Drycleaning Plants, Except Rugs |
| 2006 | BOLEV INC | Drycleaning Plants, Except Rugs |
| 2006 | BOLEV INC | Drycleaning Plants, Except Rugs |
| 2007 | BOLEV INC | Drycleaning Plants, Except Rugs |
| 2008 | BOLEV INC | Drycleaning Plants, Except Rugs |
| 2009 | BOLEV INC | Drycleaning Plants, Except Rugs |
| 2010 | BOLEV INC | Drycleaning Plants, Except Rugs |
| 2011 | BOLEV INC | Drycleaning Plants, Except Rugs |
| 2012 | BOLEV INC | Drycleaning Plants, Except Rugs |
| 2013 | BOLEV INC | Drycleaning Plants, Except Rugs |
| 2014 | BOLEV INC | Drycleaning Plants, Except Rugs |

AH202
SE
1/8-1/4
0.250 mi.
1320 ft.

PARAGON CLEANERS
1310 VINE STREET
HOLLYWOOD, CA 90028
Site 2 of 6 in cluster AH

CPS-SLIC
BROWNFIELDS
CERS

S107473167
N/A

Relative:
Lower

CPS-SLIC:

Actual:
326 ft.

| | |
|------------------------------------|--|
| Name: | PARAGON CLEANERS |
| Address: | 1310 VINE STREET |
| City,State,Zip: | HOLLYWOOD, CA 90028 |
| Region: | STATE |
| Facility Status: | Open - Assessment & Interim Remedial Action |
| Status Date: | 02/09/2016 |
| Global Id: | SL0603766574 |
| Lead Agency: | LOS ANGELES RWQCB (REGION 4) |
| Lead Agency Case Number: | Not reported |
| Latitude: | 34.0946610731753 |
| Longitude: | -118.326382935047 |
| Case Type: | Cleanup Program Site |
| Case Worker: | CL |
| Local Agency: | Not reported |
| RB Case Number: | 1186 |
| File Location: | Regional Board |
| Potential Media Affected: | Aquifer used for drinking water supply, Other Groundwater (uses other than drinking water), Soil, Soil Vapor, Under Investigation |
| Potential Contaminants of Concern: | Tetrachloroethylene (PCE), Trichloroethylene (TCE), Benzene |
| Site History: | Paragon cleaners is located on the northeast corner of the intersection of Vine Street and Fountain Avenue. Ground water has been impacted by the contaminant PCE due to operations at the dry cleaners. The dry cleaner has been in operation since 1961, and in 2006, switched to "green" chemicals. The site owner has been issued a Cleanup and Abatement Order (CAO) from the state for assessment and cleanup. |

Click here to access the California GeoTracker records for this facility:

BROWNFIELDS:

| | |
|-----------------|---------------------|
| Name: | PARAGON CLEANERS |
| Address: | 1310 VINE STREET |
| City,State,Zip: | HOLLYWOOD, CA 90028 |
| Global ID: | SL0603766574 |

Map ID
Direction
Distance
Elevation

MAP FINDINGS

Site

Database(s)

EDR ID Number
EPA ID Number

PARAGON CLEANERS (Continued)

S107473167

Latitude: 34.094661073
Longitude: -118.32638294
Project Type: Cleanup Program Site
Status: Open - Assessment & Interim Remedial Action
Status Date: 02/09/2016
Lead Agency: LOS ANGELES RWQCB (REGION 4)
Last Correspondence Date: 05/29/2018
Release Type: Clarifier / Dry Cleaning Unit / Vapor Degreaser, Other Type of Release
Contaminant(s) of Concern: Tetrachloroethylene (PCE), Trichloroethylene (TCE), Benzene
Media of Concern: Aquifer used for drinking water supply, Other Groundwater (uses other than drinking water), Soil, Soil Vapor, Under Investigation

Past Use(s) that Caused Contamination: DRY CLEANING
Human Health Exposure Controlled: INSUFFICIENT DATA
Human Health Exposure Controlled Date: 12/05/2008
Groundwater Migration Controlled: YES
Groundwater Migration Controlled Date: 07/13/2015
Primary Caseworker Name: CARLOS LANDAVERDE
Primary Caseworker Organization Name: LOS ANGELES RWQCB (REGION 4)
Primary Caseworker Phone Number: 213-620-6070
Primary Caseworker Address: 320 WEST 4TH STREET
Primary Caseworker Address: LOS ANGELES
Primary Caseworker Address: CA
Primary Caseworker Email: carlos.landaverde@waterboards.ca.gov

CERS:

Name: PARAGON CLEANERS
Address: 1310 VINE STREET
City,State,Zip: HOLLYWOOD, CA 90028
Site ID: 207358
CERS ID: SL0603766574
CERS Description: Cleanup Program Site

Affiliation:

Affiliation Type Desc: Regional Board Caseworker
Entity Name: CARLOS LANDAVERDE - LOS ANGELES RWQCB (REGION 4)
Entity Title: Not reported
Affiliation Address: 320 West 4th Street
Affiliation City: LOS ANGELES
Affiliation State: CA
Affiliation Country: Not reported
Affiliation Zip: Not reported
Affiliation Phone: 2136206070

AH203
SE
1/8-1/4
0.250 mi.
1320 ft.

PARAGON DRY CLEANERS & LAUNDRY (O/B)

1310 N VINE ST
LOS ANGELES, CA 90028

**DRYCLEANERS S121697160
N/A**

Site 3 of 6 in cluster AH

**Relative:
Lower
Actual:
326 ft.**

DRYCLEAN SOUTH COAST:

Name: PARAGON DRY CLEANERS & LAUNDRY (O/B)
Address: 1310 N VINE ST
City,State,Zip: LOS ANGELES, CA 90028
Facility ID: 2939
Application Number: A79936
Permit Number: P56327
Status: O

Map ID
Direction
Distance
Elevation

MAP FINDINGS

Site

Database(s)

EDR ID Number
EPA ID Number

PARAGON DRY CLEANERS & LAUNDRY (O/B) (Continued)

S121697160

Representative Name: Not reported
Representative Telephone: Not reported
Permit Status: INACTIVE
BCAT Number: 000234
BCAT Description: DRY CLEANING EQUIP PERCHLOROETHYLENE
CCAT Number: Not reported
CCAT Description: Not reported
UTM East: 0
UTM North: 0

Name: PARAGON DRY CLEANERS & LAUNDRY (O/B)
Address: 1310 N VINE ST
City,State,Zip: LOS ANGELES, CA 90028
Facility ID: 2939
Application Number: C39972
Permit Number: Not reported
Status: O
Representative Name: Not reported
Representative Telephone: Not reported
Permit Status: Not reported
BCAT Number: 000234
BCAT Description: DRY CLEANING EQUIP PERCHLOROETHYLENE
CCAT Number: Not reported
CCAT Description: Not reported
UTM East: 0
UTM North: 0

AH204
SE
1/8-1/4
0.250 mi.
1320 ft.

PARAGON CLEANERS
1310 N VINE ST
HOLLYWOOD, CA 90028
Site 4 of 6 in cluster AH

RCRA-SQG 1000146206
FINDS CAD981625676
ECHO
HAZNET

Relative:
Lower

RCRA-SQG:

Date form received by agency: 2008-12-05 00:00:00.0
Facility name: PARAGON CLEANERS
Facility address: 1310 N VINE ST
HOLLYWOOD, CA 90028
EPA ID: CAD981625676
Contact: VARTY MAZLEMIAN PRES
Contact address: 1310 VINE ST
HOLLYWOOD, CA 90028
Contact country: US
Contact telephone: 323-465-4663
Contact email: Not reported
EPA Region: 09
Classification: Small Small Quantity Generator
Description: Handler: generates more than 100 and less than 1000 kg of hazardous waste during any calendar month and accumulates less than 6000 kg of hazardous waste at any time; or generates 100 kg or less of hazardous waste during any calendar month, and accumulates more than 1000 kg of hazardous waste at any time

Owner/Operator Summary:

Owner/operator name: BOB MAZLEMIAN
Owner/operator address: NOT REQUIRED
NOT REQUIRED, ME 99999

Map ID
Direction
Distance
Elevation

MAP FINDINGS

Site

Database(s)

EDR ID Number
EPA ID Number

PARAGON CLEANERS (Continued)

1000146206

Owner/operator country: Not reported
Owner/operator telephone: 415-555-1212
Owner/operator email: Not reported
Owner/operator fax: Not reported
Owner/operator extension: Not reported
Legal status: Private
Owner/Operator Type: Owner
Owner/Op start date: Not reported
Owner/Op end date: Not reported

Owner/operator name: VARTY MAZLEMIAN
Owner/operator address: Not reported

Owner/operator country: Not reported
Owner/operator telephone: Not reported
Owner/operator email: Not reported
Owner/operator fax: Not reported
Owner/operator extension: Not reported
Legal status: Private
Owner/Operator Type: Operator
Owner/Op start date: 1974-01-01 00:00:00.0
Owner/Op end date: Not reported

Owner/operator name: NOT REQUIRED
Owner/operator address: NOT REQUIRED
NOT REQUIRED, ME 99999

Owner/operator country: Not reported
Owner/operator telephone: 415-555-1212
Owner/operator email: Not reported
Owner/operator fax: Not reported
Owner/operator extension: Not reported
Legal status: Private
Owner/Operator Type: Operator
Owner/Op start date: Not reported
Owner/Op end date: Not reported

Owner/operator name: BOLEV INC
Owner/operator address: 1310 VINE ST
LOS ANGELES, CA 90028

Owner/operator country: US
Owner/operator telephone: Not reported
Owner/operator email: Not reported
Owner/operator fax: Not reported
Owner/operator extension: Not reported
Legal status: Private
Owner/Operator Type: Owner
Owner/Op start date: 1976-01-01 00:00:00.0
Owner/Op end date: Not reported

Handler Activities Summary:

U.S. importer of hazardous waste: No
Mixed waste (haz. and radioactive): No
Recycler of hazardous waste: No
Transporter of hazardous waste: No
Treater, storer or disposer of HW: No
Underground injection activity: No
On-site burner exemption: No

Map ID
Direction
Distance
Elevation

MAP FINDINGS

Site

Database(s)

EDR ID Number
EPA ID Number

PARAGON CLEANERS (Continued)

1000146206

Furnace exemption: No
Used oil fuel burner: No
Used oil processor: No
Used oil refiner: No
Used oil fuel marketer to burner: No
Used oil Specification marketer: No
Used oil transfer facility: No
Used oil transporter: No

Historical Generators:

Date form received by agency: 1996-09-01 00:00:00
Site name: PARAGON CLEANERS
Classification: Small Quantity Generator

Hazardous Waste Summary:

Waste code: F002
Waste name: THE FOLLOWING SPENT HALOGENATED SOLVENTS: TETRACHLOROETHYLENE, METHYLENE CHLORIDE, TRICHLOROETHYLENE, 1,1,1-TRICHLOROETHANE, CHLOROBENZENE, 1,1,2-TRICHLORO-1,2,2-TRIFLUOROETHANE, ORTHO-DICHLOROBENZENE, TRICHLOROFLUOROMETHANE, AND 1,1,2, TRICHLOROETHANE; ALL SPENT SOLVENT MIXTURES/BLENDS CONTAINING, BEFORE USE, A TOTAL OF TEN PERCENT OR MORE (BY VOLUME) OF ONE OR MORE OF THE ABOVE HALOGENATED SOLVENTS OR THOSE SOLVENTS LISTED IN F001, F004, AND F005; AND STILL BOTTOMS FROM THE RECOVERY OF THESE SPENT SOLVENTS AND SPENT SOLVENT MIXTURES.

Violation Status: No violations found

FINDS:

Registry ID: 110002729030

Environmental Interest/Information System

RCRAInfo is a national information system that supports the Resource Conservation and Recovery Act (RCRA) program through the tracking of events and activities related to facilities that generate, transport, and treat, store, or dispose of hazardous waste. RCRAInfo allows RCRA program staff to track the notification, permit, compliance, and corrective action activities required under RCRA.

STATE MASTER

[Click this hyperlink](#) while viewing on your computer to access additional FINDS: detail in the EDR Site Report.

ECHO:

Envid: 1000146206
Registry ID: 110002729030
DFR URL: <http://echo.epa.gov/detailed-facility-report?fid=110002729030>

HAZNET:

Name: PARAGON CLEANERS
Address: 1310 N VINE ST
City,State,Zip: HOLLYWOOD, CA 900280000

Map ID
Direction
Distance
Elevation

MAP FINDINGS

Site

Database(s)

EDR ID Number
EPA ID Number

PARAGON CLEANERS (Continued)

1000146206

Year: 2017
GEPaid: CAD981625676
Contact: VARTY MAZLEMIAN PRES
Telephone: 3234654663
Mailing Name: Not reported
Mailing Address: 1310 VINE ST
Mailing City,St,Zip: HOLLYWOOD, CA 900288108
Gen County: Los Angeles
TSD EPA ID: NED981723513
TSD County: 99
Tons: 0.125
CA Waste Code: 741-Liquids with halogenated organic compounds >= 1,000 Mg./L
Method: H040-Incineration--Thermal Destruction Other Than Use As A Fuel
Facility County: Los Angeles

Name: PARAGON CLEANERS
Address: 1310 N VINE ST
City,State,Zip: HOLLYWOOD, CA 900280000
Year: 2016
GEPaid: CAD981625676
Contact: VARTY MAZLEMIAN PRES
Telephone: 3234654663
Mailing Name: Not reported
Mailing Address: 1310 VINE ST
Mailing City,St,Zip: HOLLYWOOD, CA 900288108
Gen County: Los Angeles
TSD EPA ID: NED981723513
TSD County: 99
Tons: 0.15
CA Waste Code: 741-Liquids with halogenated organic compounds >= 1,000 Mg./L
Method: H040-Incineration--Thermal Destruction Other Than Use As A Fuel
Facility County: Los Angeles

Name: PARAGON CLEANERS
Address: 1310 N VINE ST
City,State,Zip: HOLLYWOOD, CA 900280000
Year: 2015
GEPaid: CAD981625676
Contact: VARTY MAZLEMIAN PRES
Telephone: 3234654663
Mailing Name: Not reported
Mailing Address: 1310 VINE ST
Mailing City,St,Zip: HOLLYWOOD, CA 900288108
Gen County: Los Angeles
TSD EPA ID: NED981723513
TSD County: 99
Tons: 0.35
CA Waste Code: 741-Liquids with halogenated organic compounds >= 1,000 Mg./L
Method: H040-Incineration--Thermal Destruction Other Than Use As A Fuel
Facility County: Los Angeles

Name: PARAGON CLEANERS
Address: 1310 N VINE ST
City,State,Zip: HOLLYWOOD, CA 900280000
Year: 2014
GEPaid: CAD981625676
Contact: VARTY MAZLEMIAN PRES

Map ID
Direction
Distance
Elevation

MAP FINDINGS

Site

Database(s)

EDR ID Number
EPA ID Number

PARAGON CLEANERS (Continued)

1000146206

Telephone: 3234654663
Mailing Name: Not reported
Mailing Address: 1310 VINE ST
Mailing City,St,Zip: HOLLYWOOD, CA 900288108
Gen County: Los Angeles
TSD EPA ID: TXD077603371
TSD County: 99
Tons: 0.325
CA Waste Code: 741-Liquids with halogenated organic compounds >= 1,000 Mg./L
Method: H141-Storage, Bulking, And/Or Transfer Off Site--No Treatment/Reovery (H010-H129) Or (H131-H135)
Facility County: Los Angeles

Name: PARAGON CLEANERS
Address: 1310 N VINE ST
City,State,Zip: HOLLYWOOD, CA 900280000
Year: 2013
GEPaid: CAD981625676
Contact: VARTY MAZLEMIAN PRES
Telephone: 3234654663
Mailing Name: Not reported
Mailing Address: 1310 VINE ST
Mailing City,St,Zip: HOLLYWOOD, CA 900288108
Gen County: Los Angeles
TSD EPA ID: TXD077603371
TSD County: 99
Tons: 0.125
CA Waste Code: 741-Liquids with halogenated organic compounds >= 1,000 Mg./L
Method: H141-Storage, Bulking, And/Or Transfer Off Site--No Treatment/Reovery (H010-H129) Or (H131-H135)
Facility County: Los Angeles

[Click this hyperlink](#) while viewing on your computer to access 37 additional CA_HAZNET: record(s) in the EDR Site Report.

AH205
SE
1/8-1/4
0.250 mi.
1320 ft.

BOLEV INC
1310 N VINE ST
LOS ANGELES, CA 90028
Site 5 of 6 in cluster AH

CERS HAZ WASTE S106827175
EMI N/A
HAZMAT
CERS

Relative:
Lower
Actual:
326 ft.

CERS HAZ WASTE:
Name: PRIORITY PARAGON CLEANERS
Address: 1310 N VINE ST
City,State,Zip: LOS ANGELES, CA 90028
Site ID: 144991
CERS ID: 10244305
CERS Description: Hazardous Waste Generator

EMI:
Name: PARAGON CLEANERS, BOLEV INC DB
Address: 1310 N VINE ST
City,State,Zip: LOS ANGELES, CA 90028
Year: 1987
County Code: 19
Air Basin: SC
Facility ID: 35757

Map ID
Direction
Distance
Elevation

MAP FINDINGS

Site

Database(s)

EDR ID Number
EPA ID Number

BOLEV INC (Continued)

S106827175

Air District Name: SC
SIC Code: 7216
Air District Name: SOUTH COAST AQMD
Community Health Air Pollution Info System: Not reported
Consolidated Emission Reporting Rule: Not reported
Total Organic Hydrocarbon Gases Tons/Yr: 0
Reactive Organic Gases Tons/Yr: 0
Carbon Monoxide Emissions Tons/Yr: 0
NOX - Oxides of Nitrogen Tons/Yr: 0
SOX - Oxides of Sulphur Tons/Yr: 0
Particulate Matter Tons/Yr: 0
Part. Matter 10 Micrometers and Smllr Tons/Yr:0

Name: PARAGON CLEANERS, BOLEV INC DB
Address: 1310 N VINE ST
City,State,Zip: LOS ANGELES, CA 90028
Year: 1990
County Code: 19
Air Basin: SC
Facility ID: 35757
Air District Name: SC
SIC Code: 7216
Air District Name: SOUTH COAST AQMD
Community Health Air Pollution Info System: Not reported
Consolidated Emission Reporting Rule: Not reported
Total Organic Hydrocarbon Gases Tons/Yr: 6
Reactive Organic Gases Tons/Yr: 0
Carbon Monoxide Emissions Tons/Yr: 0
NOX - Oxides of Nitrogen Tons/Yr: 0
SOX - Oxides of Sulphur Tons/Yr: 0
Particulate Matter Tons/Yr: 0
Part. Matter 10 Micrometers and Smllr Tons/Yr:0

Name: BOLEV INC
Address: 1310 N VINE ST
City,State,Zip: LOS ANGELES, CA 90028
Year: 1993
County Code: 19
Air Basin: SC
Facility ID: 35757
Air District Name: SC
SIC Code: 7216
Air District Name: SOUTH COAST AQMD
Community Health Air Pollution Info System: Not reported
Consolidated Emission Reporting Rule: Not reported
Total Organic Hydrocarbon Gases Tons/Yr: 1
Reactive Organic Gases Tons/Yr: 0
Carbon Monoxide Emissions Tons/Yr: 0
NOX - Oxides of Nitrogen Tons/Yr: 0
SOX - Oxides of Sulphur Tons/Yr: 0
Particulate Matter Tons/Yr: 0
Part. Matter 10 Micrometers and Smllr Tons/Yr:0

Name: BOLEV INC
Address: 1310 N VINE ST
City,State,Zip: LOS ANGELES, CA 90028
Year: 1995

Map ID
Direction
Distance
Elevation

MAP FINDINGS

Site

Database(s)

EDR ID Number
EPA ID Number

BOLEV INC (Continued)

S106827175

County Code: 19
Air Basin: SC
Facility ID: 35757
Air District Name: SC
SIC Code: 7216
Air District Name: SOUTH COAST AQMD
Community Health Air Pollution Info System: Not reported
Consolidated Emission Reporting Rule: Not reported
Total Organic Hydrocarbon Gases Tons/Yr: 1
Reactive Organic Gases Tons/Yr: 0
Carbon Monoxide Emissions Tons/Yr: 0
NOX - Oxides of Nitrogen Tons/Yr: 0
SOX - Oxides of Sulphur Tons/Yr: 0
Particulate Matter Tons/Yr: 0
Part. Matter 10 Micrometers and Smllr Tons/Yr:0

LOS ANGELES HM:

Name: PARAGON CLEANERS
Address: 1310 N VINE ST
City,State,Zip: LOS ANGELES, CA 90028
Facility ID: FA0010530
Last Run Date: 06/01/2019
Status: ACTIVE

CERS:

Name: PRIORITY PARAGON CLEANERS
Address: 1310 N VINE ST
City,State,Zip: LOS ANGELES, CA 90028
Site ID: 144991
CERS ID: 10244305
CERS Description: Chemical Storage Facilities

Violations:

Site ID: 144991
Site Name: PRIORITY PARAGON CLEANERS
Violation Date: 04-27-2016
Citation: HSC 6.95 25508.1(f) - California Health and Safety Code, Chapter 6.95, Section(s) 25508.1(f)
Violation Description: Failure to electronically update the business plan within 30 days of a substantial change.
Violation Notes: Returned to compliance on 07/18/2019. More recent inspection completed. Newer inspection report and violations supersede previous violations. Previous violations were abated this date
Violation Division: Los Angeles City Fire Department
Violation Program: HMRRP
Violation Source: CERS

Site ID: 144991
Site Name: PRIORITY PARAGON CLEANERS
Violation Date: 04-05-2019
Citation: HSC 6.95 25508(a)(1) - California Health and Safety Code, Chapter 6.95, Section(s) 25508(a)(1)
Violation Description: Failure to establish and electronically submit an adequate emergency response plan and procedures for a release or threatened release of a hazardous material.
Violation Notes: The Emergency Response/Contingency Plan is incomplete. Please review the form and complete the following missing and/or incorrect sections:

Map ID
Direction
Distance
Elevation

MAP FINDINGS

Site

Database(s)

EDR ID Number
EPA ID Number

BOLEV INC (Continued)

S106827175

Phone #s & section E3. You can download the most current CONTINGENCY PLAN form as well as CONTINGENCY PLAN INSTRUCTIONS in the Hazardous Materials Business Plan Section (HMBP) using the following link <https://www.lafd.org/fire-prevention/cupa/documents-forms>. Review, update and resubmit the Emergency Response/Contingency Plan and Employee Training Plan in CERS with all the required information. Ensure the phone numbers for the local CUPA (213) 978-3680, Regional Water Quality Control Board (213) 576-6600, and nearest hospital facility are inputted correctly.

Violation Division: Los Angeles City Fire Department
Violation Program: HMRRP
Violation Source: CERS

Site ID: 144991
Site Name: PRIORITY PARAGON CLEANERS
Violation Date: 04-27-2016
Citation: HSC 6.95 25508.2 - California Health and Safety Code, Chapter 6.95, Section(s) 25508.2

Violation Description: Failure to annually review and electronically certify that the business plan is complete, accurate, and up-to-date.
Violation Notes: Returned to compliance on 07/18/2019. More recent inspection completed. Newer inspection report and violations supersede previous violations. Previous violations were abated this date

Violation Division: Los Angeles City Fire Department
Violation Program: HMRRP
Violation Source: CERS

Site ID: 144991
Site Name: PRIORITY PARAGON CLEANERS
Violation Date: 02-26-2019
Citation: HSC 6.95 25508(a)(1) - California Health and Safety Code, Chapter 6.95, Section(s) 25508(a)(1)

Violation Description: Failure to establish and electronically submit an adequate emergency response plan and procedures for a release or threatened release of a hazardous material.

Violation Notes: The Emergency Response/Contingency Plan is incomplete. Please review the form and complete the following missing and/or incorrect sections: Phone #s & section E3. You can download the most current CONTINGENCY PLAN form as well as CONTINGENCY PLAN INSTRUCTIONS in the Hazardous Materials Business Plan Section (HMBP) using the following link <https://www.lafd.org/fire-prevention/cupa/documents-forms>. Review, update and resubmit the Emergency Response/Contingency Plan and Employee Training Plan in CERS with all the required information. Ensure the phone numbers for the local CUPA (213) 978-3680, Regional Water Quality Control Board (213) 576-6600, and nearest hospital facility are inputted correctly.

Violation Division: Los Angeles City Fire Department
Violation Program: HMRRP
Violation Source: CERS

Site ID: 144991
Site Name: PRIORITY PARAGON CLEANERS
Violation Date: 04-27-2016
Citation: HSC 6.95 25505.1 - California Health and Safety Code, Chapter 6.95, Section(s) 25505.1

Violation Description: Failure to provide a copy of the business plan to the owner or the owner's agent within five working days after receiving a request for a

Map ID
Direction
Distance
Elevation

MAP FINDINGS

Site

Database(s)

EDR ID Number
EPA ID Number

BOLEV INC (Continued)

S106827175

Violation Notes: copy from the owner or the owner's agent.
Returned to compliance on 07/18/2019. More recent inspection completed. Newer inspection report and violations supersede previous violations. Previous violations were abated this date

Violation Division: Los Angeles City Fire Department
Violation Program: HMRRP
Violation Source: CERS

Site ID: 144991
Site Name: PRIORITY PARAGON CLEANERS
Violation Date: 04-27-2016
Citation: HSC 6.95 25508(d) - California Health and Safety Code, Chapter 6.95, Section(s) 25508(d)

Violation Description: Failure to complete and/or electronically submit a business plan when storing/handling a hazardous material at or above reportable quantities.

Violation Notes: Returned to compliance on 07/18/2019. More recent inspection completed. Newer inspection report and violations supersede previous violations. Previous violations were abated this date

Violation Division: Los Angeles City Fire Department
Violation Program: HMRRP
Violation Source: CERS

Site ID: 144991
Site Name: PRIORITY PARAGON CLEANERS
Violation Date: 04-27-2016
Citation: HSC 6.95 25508(a)(1) - California Health and Safety Code, Chapter 6.95, Section(s) 25508(a)(1)

Violation Description: Failure to complete and electronically submit a site map with all required content.

Violation Notes: Returned to compliance on 07/18/2019. More recent inspection completed. Newer inspection report and violations supersede previous violations. Previous violations were abated this date

Violation Division: Los Angeles City Fire Department
Violation Program: HMRRP
Violation Source: CERS

Site ID: 144991
Site Name: PRIORITY PARAGON CLEANERS
Violation Date: 04-27-2016
Citation: HSC 6.95 25505(a)(4) - California Health and Safety Code, Chapter 6.95, Section(s) 25505(a)(4)

Violation Description: Failure to provide initial and annual training to all employees in safety procedures in the event of a release or threatened release of a hazardous material or failure to document and maintain training records for a minimum of three years.

Violation Notes: Returned to compliance on 07/18/2019. More recent inspection completed. Newer inspection report and violations supersede previous violations. Previous violations were abated this date

Violation Division: Los Angeles City Fire Department
Violation Program: HMRRP
Violation Source: CERS

Site ID: 144991
Site Name: PRIORITY PARAGON CLEANERS
Violation Date: 04-27-2016
Citation: HSC 6.95 25507 - California Health and Safety Code, Chapter 6.95,

Map ID
Direction
Distance
Elevation

MAP FINDINGS

Site

Database(s)

EDR ID Number
EPA ID Number

BOLEV INC (Continued)

S106827175

Section(s) 25507
Violation Description: Failure to adequately establish and implement a business plan when storing/handling a hazardous material at or above reportable quantities.
Violation Notes: Returned to compliance on 07/18/2019. More recent inspection completed. Newer inspection report and violations supersede previous violations. Previous violations were abated this date
Violation Division: Los Angeles City Fire Department
Violation Program: HMRRP
Violation Source: CERS

Site ID: 144991
Site Name: PRIORITY PARAGON CLEANERS
Violation Date: 04-27-2016
Citation: 19 CCR 6.95 25508(a)(1) - California Code of Regulations, Title 19, Chapter 6.95, Section(s) 25508(a)(1)
Violation Description: Failure to complete and electronically submit the Business Activities Page and/or Business Owner Operator Identification Page.
Violation Notes: Returned to compliance on 07/18/2019. More recent inspection completed. Newer inspection report and violations supersede previous violations. Previous violations were abated this date
Violation Division: Los Angeles City Fire Department
Violation Program: HMRRP
Violation Source: CERS

Site ID: 144991
Site Name: PRIORITY PARAGON CLEANERS
Violation Date: 04-27-2016
Citation: HSC 6.95 25508(a)(1) - California Health and Safety Code, Chapter 6.95, Section(s) 25508(a)(1)
Violation Description: Failure to establish and electronically submit an adequate emergency response plan and procedures for a release or threatened release of a hazardous material.
Violation Notes: Returned to compliance on 07/18/2019. More recent inspection completed. Newer inspection report and violations supersede previous violations. Previous violations were abated this date
Violation Division: Los Angeles City Fire Department
Violation Program: HMRRP
Violation Source: CERS

Site ID: 144991
Site Name: PRIORITY PARAGON CLEANERS
Violation Date: 04-27-2016
Citation: HSC 6.95 25508(a)(1) - California Health and Safety Code, Chapter 6.95, Section(s) 25508(a)(1)
Violation Description: Failure to establish and electronically submit an adequate training program in safety procedures in the event of a release or threatened release of a hazardous material.
Violation Notes: Returned to compliance on 07/18/2019. More recent inspection completed. Newer inspection report and violations supersede previous violations. Previous violations were abated this date
Violation Division: Los Angeles City Fire Department
Violation Program: HMRRP
Violation Source: CERS

Site ID: 144991
Site Name: PRIORITY PARAGON CLEANERS

Map ID
Direction
Distance
Elevation

MAP FINDINGS

Site

Database(s)

EDR ID Number
EPA ID Number

BOLEV INC (Continued)

S106827175

Violation Date: 04-05-2019
Citation: HSC 6.95 25508(a)(1) - California Health and Safety Code, Chapter 6.95, Section(s) 25508(a)(1)
Violation Description: Failure to complete and electronically submit a site map with all required content.
Violation Notes: Review, update and resubmit the site map in CERS to include all required elements. You can download detailed SITE MAP INSTRUCTIONS in the Hazardous Materials Business Plan (HMBP) Section using the following link
<https://www.lafd.org/fire-prevention/cupa/documents-forms>
Violation Division: Los Angeles City Fire Department
Violation Program: HMRRP
Violation Source: CERS

Site ID: 144991
Site Name: PRIORITY PARAGON CLEANERS
Violation Date: 04-27-2016
Citation: HSC 6.95 25508(a)(1) - California Health and Safety Code, Chapter 6.95, Section(s) 25508(a)(1)
Violation Description: Failure to complete and electronically submit hazardous material inventory information for all reportable hazardous materials on site at or above reportable quantities.
Violation Notes: Returned to compliance on 07/18/2019. More recent inspection completed. Newer inspection report and violations supersede previous violations. Previous violations were abated this date
Violation Division: Los Angeles City Fire Department
Violation Program: HMRRP
Violation Source: CERS

Site ID: 144991
Site Name: PRIORITY PARAGON CLEANERS
Violation Date: 04-27-2016
Citation: HSC 6.95 25505.1 - California Health and Safety Code, Chapter 6.95, Section(s) 25505.1
Violation Description: Failure to notify property owner in writing that the business is subject to the business plan program and has complied with its provisions.
Violation Notes: Returned to compliance on 07/18/2019. More recent inspection completed. Newer inspection report and violations supersede previous violations. Previous violations were abated this date
Violation Division: Los Angeles City Fire Department
Violation Program: HMRRP
Violation Source: CERS

Site ID: 144991
Site Name: PRIORITY PARAGON CLEANERS
Violation Date: 02-26-2019
Citation: HSC 6.95 25508(a)(1) - California Health and Safety Code, Chapter 6.95, Section(s) 25508(a)(1)
Violation Description: Failure to complete and electronically submit a site map with all required content.
Violation Notes: Review, update and resubmit the site map in CERS to include all required elements. You can download detailed SITE MAP INSTRUCTIONS in the Hazardous Materials Business Plan (HMBP) Section using the following link
<https://www.lafd.org/fire-prevention/cupa/documents-forms>
Violation Division: Los Angeles City Fire Department

Map ID
Direction
Distance
Elevation

MAP FINDINGS

Site

Database(s)

EDR ID Number
EPA ID Number

BOLEV INC (Continued)

S106827175

Violation Program: HMRRP
Violation Source: CERS

Site ID: 144991
Site Name: PRIORITY PARAGON CLEANERS
Violation Date: 04-27-2016
Citation: HSC 6.95 25508.1(a)-(e) - California Health and Safety Code, Chapter 6.95, Section(s) 25508.1(a)-(e)

Violation Description: Failure to electronically update business plan within 30 days of any one of the following events: A 100 percent or more increase in the quantity of a previously disclosed material. Any handling of a previously undisclosed hazardous materials at or above reportable quantities. A change of business address, business ownership, or business name.

Violation Notes: Returned to compliance on 07/18/2019. More recent inspection completed. Newer inspection report and violations supersede previous violations. Previous violations were abated this date

Violation Division: Los Angeles City Fire Department
Violation Program: HMRRP
Violation Source: CERS

Evaluation:
Eval General Type: Compliance Evaluation Inspection
Eval Date: 02-26-2019
Violations Found: Yes
Eval Type: Routine done by local agency
Eval Notes: Consent to enter, inspect and take photographs was given by: Darlene Pav The Business Activities, Owner/Operator Identification, Hazardous Materials Inventory, Site Map, Emergency Response/Contingency Plan and Employee Training Plan sections were reviewed in CERS and field verified. Review and correct any violations indicated previously in this report, on or before the COMPLY BY date associated with each violation. NOTE: The LAMC, Sections (L.A.M.C. SECTION 57.105.1.4; 57.120.3; 57.121.2 and 57.121.2.1.) requires businesses that store, use or handle hazardous materials in the City of Los Angeles to obtain a Consolidated Permit from the Los Angeles Fire Department CUPA **** Annual submission of a Hazardous Materials Business Plan into CERS is required between January 1 and March 1 of every year. Please remember that any change in inventory of greater than 100 percent will require new submission within 30 days of that change. As a reminder, you must complete all [Truncated]

Eval Division: Los Angeles City Fire Department
Eval Program: HMRRP
Eval Source: CERS

Eval General Type: Other/Unknown
Eval Date: 04-05-2019
Violations Found: Yes
Eval Type: Other, not routine, done by local agency
Eval Notes: Second Notice of Violation Inspection Report Documents uploaded to CERS were reviewed. Indicated previously in this report are violations, originally issued on 2/26/19, that have not been resolved by the original COMPLY BY date. These violations have been re-issued and the violation class upgraded. Review and correct all violations indicated in this report, on or before the new COMPLY BY date associated with each violation. Failure to resolve these violations will result in this facility being subject to formal enforcement.

Map ID
Direction
Distance
Elevation

MAP FINDINGS

Site

Database(s)

EDR ID Number
EPA ID Number

BOLEV INC (Continued)

S106827175

NOTE: The LAMC, Sections (L.A.M.C. SECTIONS 57.105.1.4; 57.120.3; 57.121.2 and 57.121.2.1.) requires businesses that store, use or handle hazardous materials in the City of Los Angeles to obtain a Consolidated Permit from the Los Angeles Fire Department CUPA **** Annual submission of a Hazardous Materials Business Plan into CERS is required between January 1 and March 1 of every year. Please remember that any change in inventory of greater than [Truncated]

Eval Division: Los Angeles City Fire Department
Eval Program: HMRRP
Eval Source: CERS

Eval General Type: Compliance Evaluation Inspection
Eval Date: 04-27-2016
Violations Found: Yes
Eval Type: Routine done by local agency
Eval Notes: On site for routine hazardous materials and business emergency plan inspection. Consent to enter and inspect was given by Taline Mazlemian. Contact Information: paragoncleaners@hotmail.com Observed the facility and inspected hazardous materials storage. Annual employee safety training records were not maintained. Facility has also not electronically disclosed the onsite hazardous materials inventory or submitted a business emergency plan in California Environmental Reporting System (CERS). Please go to <https://cersbusiness2.calepa.ca.gov> to complete a chemical inventory disclosure and business emergency plan. The facility is responsible for identifying all hazardous materials, to include hazardous wastes, which are above disclosure thresholds. If there is a change in the type or amount of chemicals that are maintained on site, please submit revised documents (electronically) within 30 days of the change.

Eval Division: Los Angeles City Fire Department
Eval Program: HMRRP
Eval Source: CERS

Eval General Type: Compliance Evaluation Inspection
Eval Date: 09-09-2015
Violations Found: No
Eval Type: Routine done by local agency
Eval Notes: Varty Mazlemian, Business Owner
Eval Division: Los Angeles County Fire Department
Eval Program: HW
Eval Source: CERS

Eval General Type: Compliance Evaluation Inspection
Eval Date: 09-27-2018
Violations Found: No
Eval Type: Routine done by local agency
Eval Notes: Diana Mazlemian, Manager
Eval Division: Los Angeles County Fire Department
Eval Program: HW
Eval Source: CERS

Affiliation:
Affiliation Type Desc: CUPA District
Entity Name: Los Angeles City Fire Department
Entity Title: Not reported
Affiliation Address: 200 North Main Street, Room 1780
Affiliation City: Los Angeles

Map ID
Direction
Distance
Elevation

MAP FINDINGS

Site

Database(s)

EDR ID Number
EPA ID Number

BOLEV INC (Continued)

S106827175

Affiliation State: CA
Affiliation Country: Not reported
Affiliation Zip: 90012
Affiliation Phone: (213) 978-3680

Affiliation Type Desc: Document Preparer
Entity Name: Taline Mazlemian
Entity Title: Not reported
Affiliation Address: Not reported
Affiliation City: Not reported
Affiliation State: Not reported
Affiliation Country: Not reported
Affiliation Zip: Not reported
Affiliation Phone: Not reported

Affiliation Type Desc: Environmental Contact
Entity Name: Mazlemian
Entity Title: Not reported
Affiliation Address: 1310 North Vine Street
Affiliation City: Los Angeles
Affiliation State: CA
Affiliation Country: Not reported
Affiliation Zip: 90028
Affiliation Phone: Not reported

Affiliation Type Desc: Identification Signer
Entity Name: Taline Mazlemian
Entity Title: MANAGER
Affiliation Address: Not reported
Affiliation City: Not reported
Affiliation State: Not reported
Affiliation Country: Not reported
Affiliation Zip: Not reported
Affiliation Phone: Not reported

Affiliation Type Desc: Parent Corporation
Entity Name: PRIORITY PARAGON CLEANERS
Entity Title: Not reported
Affiliation Address: Not reported
Affiliation City: Not reported
Affiliation State: Not reported
Affiliation Country: Not reported
Affiliation Zip: Not reported
Affiliation Phone: Not reported

Affiliation Type Desc: Property Owner
Entity Name: Mazlemian
Entity Title: Not reported
Affiliation Address: 1310 North Vine Street
Affiliation City: Los Angeles
Affiliation State: CA
Affiliation Country: United States
Affiliation Zip: 90028
Affiliation Phone: (213) 590-4422

Affiliation Type Desc: Operator
Entity Name: Taline Mazlemian

Map ID
 Direction
 Distance
 Elevation

MAP FINDINGS

Site

Database(s)

EDR ID Number
 EPA ID Number

BOLEV INC (Continued)

S106827175

Entity Title: Not reported
 Affiliation Address: Not reported
 Affiliation City: Not reported
 Affiliation State: Not reported
 Affiliation Country: Not reported
 Affiliation Zip: Not reported
 Affiliation Phone: (213) 590-4422

Affiliation Type Desc: Legal Owner
 Entity Name: Mazlemian
 Entity Title: Not reported
 Affiliation Address: 1310 North Vine Street
 Affiliation City: Los Angeles
 Affiliation State: CA
 Affiliation Country: United States
 Affiliation Zip: 90028
 Affiliation Phone: (213) 590-4422

Affiliation Type Desc: Facility Mailing Address
 Entity Name: Mailing Address
 Entity Title: Not reported
 Affiliation Address: 1310 N VINE ST
 Affiliation City: LOS ANGELES
 Affiliation State: CA
 Affiliation Country: Not reported
 Affiliation Zip: 90028
 Affiliation Phone: Not reported

AH206
SE
1/8-1/4
0.250 mi.
1320 ft.

PARAGON CLEANERS, BOLEV INC DBA
1310 N VINE ST
LOS ANGELES, CA 90028
Site 6 of 6 in cluster AH

DRYCLEANERS **S121697267**
N/A

Relative:
Lower
Actual:
326 ft.

DRYCLEAN SOUTH COAST:
 Name: PARAGON CLEANERS, BOLEV INC DBA
 Address: 1310 N VINE ST
 City,State,Zip: LOS ANGELES, CA 90028
 Facility ID: 35757
 Application Number: 100909
 Permit Number: M32491
 Status: A
 Representative Name: BOGHOS MAZLEMIAN
 Representative Telephone: 323 4654663
 Permit Status: INACTIVE
 BCAT Number: 000234
 BCAT Description: DRY CLEANING EQUIP PERCHLOROETHYLENE
 CCAT Number: 04
 CCAT Description: VAPOR RECOVERY UNIT COMPRESS & CONDENSE
 UTM East: 377.60598755
 UTM North: 3773.2590332

Name: PARAGON CLEANERS, BOLEV INC DBA
 Address: 1310 N VINE ST
 City,State,Zip: LOS ANGELES, CA 90028
 Facility ID: 35757
 Application Number: 178654

Map ID
Direction
Distance
Elevation

MAP FINDINGS

Site

Database(s)

EDR ID Number
EPA ID Number

PARAGON CLEANERS, BOLEV INC DBA (Continued)

S121697267

Permit Number: D04713
Status: A
Representative Name: BOGHOS MAZLEMIAN
Representative Telephone: 323 4654663
Permit Status: INACTIVE
BCAT Number: 000236
BCAT Description: DRY CLEANING EQUIP FLUOROCARBON
CCAT Number: 04
CCAT Description: VAPOR RECOVERY UNIT COMPRESS & CONDENSE
UTM East: 377.60598755
UTM North: 3773.2590332

Name: PARAGON CLEANERS, BOLEV INC DBA
Address: 1310 N VINE ST
City,State,Zip: LOS ANGELES, CA 90028
Facility ID: 35757
Application Number: 263443
Permit Number: D49609
Status: A
Representative Name: BOGHOS MAZLEMIAN
Representative Telephone: 323 4654663
Permit Status: INACTIVE
BCAT Number: 000234
BCAT Description: DRY CLEANING EQUIP PERCHLOROETHYLENE
CCAT Number: 04
CCAT Description: VAPOR RECOVERY UNIT COMPRESS & CONDENSE
UTM East: 377.60598755
UTM North: 3773.2590332

Name: PARAGON CLEANERS, BOLEV INC DBA
Address: 1310 N VINE ST
City,State,Zip: LOS ANGELES, CA 90028
Facility ID: 35757
Application Number: 273795
Permit Number: D63941
Status: A
Representative Name: BOGHOS MAZLEMIAN
Representative Telephone: 323 4654663
Permit Status: INACTIVE
BCAT Number: 000234
BCAT Description: DRY CLEANING EQUIP PERCHLOROETHYLENE
CCAT Number: 04
CCAT Description: VAPOR RECOVERY UNIT COMPRESS & CONDENSE
UTM East: 377.60598755
UTM North: 3773.2590332

Name: PARAGON CLEANERS, BOLEV INC DBA
Address: 1310 N VINE ST
City,State,Zip: LOS ANGELES, CA 90028
Facility ID: 35757
Application Number: 391898
Permit Number: F48446
Status: A
Representative Name: BOGHOS MAZLEMIAN
Representative Telephone: 323 4654663
Permit Status: ACTIVE
BCAT Number: 000233

Map ID
 Direction
 Distance
 Elevation

MAP FINDINGS

Site

Database(s)

EDR ID Number
 EPA ID Number

PARAGON CLEANERS, BOLEV INC DBA (Continued)

S121697267

| | |
|---------------------------|---|
| BCAT Description: | DRY CLEANING EQUIP PETROLEUM SOLVENT |
| CCAT Number: | 04 |
| CCAT Description: | VAPOR RECOVERY UNIT COMPRESS & CONDENSE |
| UTM East: | 377.60598755 |
| UTM North: | 3773.2590332 |
| | |
| Name: | PARAGON CLEANERS, BOLEV INC DBA |
| Address: | 1310 N VINE ST |
| City,State,Zip: | LOS ANGELES, CA 90028 |
| Facility ID: | 35757 |
| Application Number: | 472650 |
| Permit Number: | F92024 |
| Status: | A |
| Representative Name: | BOGHOS MAZLEMIAN |
| Representative Telephone: | 323 4654663 |
| Permit Status: | ACTIVE |
| BCAT Number: | 000233 |
| BCAT Description: | DRY CLEANING EQUIP PETROLEUM SOLVENT |
| CCAT Number: | 04 |
| CCAT Description: | VAPOR RECOVERY UNIT COMPRESS & CONDENSE |
| UTM East: | 377.60598755 |
| UTM North: | 3773.2590332 |

AI207
SE
1/4-1/2
0.268 mi.
1413 ft.

FOUNTAIN-VINE PLAZA
1253 NORTH VINE STREET
HOLLYWOOD, CA 90038

CPS-SLIC **S107619977**
BROWNFIELDS **N/A**
CERS

Site 1 of 3 in cluster AI

Relative:
Lower
Actual:
321 ft.

| | |
|------------------------------------|---|
| CPS-SLIC: | |
| Name: | FOUNTAIN-VINE PLAZA |
| Address: | 1253 NORTH VINE STREET |
| City,State,Zip: | HOLLYWOOD, CA 90038 |
| Region: | STATE |
| Facility Status: | Completed - Case Closed |
| Status Date: | 02/08/2016 |
| Global Id: | SL0603734628 |
| Lead Agency: | LOS ANGELES RWQCB (REGION 4) |
| Lead Agency Case Number: | Not reported |
| Latitude: | 34.0941657505915 |
| Longitude: | -118.327099084854 |
| Case Type: | Cleanup Program Site |
| Case Worker: | MZ |
| Local Agency: | Not reported |
| RB Case Number: | 1196 |
| File Location: | Regional Board |
| Potential Media Affected: | Aquifer used for drinking water supply |
| Potential Contaminants of Concern: | Tetrachloroethylene (PCE), Trichloroethylene (TCE), Gasoline |
| Site History: | The southwest corner of the intersection of Fountain Ave and Vine Street contained a former dry cleaning facility and a former gasoline station. The RP has not yet complied with Regional Board requirements to conduct additional soil and groundwater investigations in the northeastern portion of the site.. |

Click here to access the California GeoTracker records for this facility:

BROWNFIELDS:

Map ID
Direction
Distance
Elevation

MAP FINDINGS

Site

Database(s)

EDR ID Number
EPA ID Number

FOUNTAIN-VINE PLAZA (Continued)

S107619977

Name: FOUNTAIN-VINE PLAZA
Address: 1253 NORTH VINE STREET
City,State,Zip: HOLLYWOOD, CA 90038
Global ID: SL0603734628
Latitude: 34.094165751
Longitude: -118.32709908
Project Type: Cleanup Program Site
Status: Completed - Case Closed
Status Date: 02/08/2016
Lead Agency: LOS ANGELES RWQCB (REGION 4)
Last Correspondence Date: 02/08/2016
Release Type: Other Type of Release
Contaminant(s) of Concern: Tetrachloroethylene (PCE), Trichloroethylene (TCE), Gasoline
Media of Concern: Aquifer used for drinking water supply
Past Use(s) that Caused Contamination: Not reported
Human Health Exposure Controlled: INSUFFICIENT DATA
Human Health Exposure Controlled Date: 12/05/2008
Groundwater Migration Controlled: UNDETERMINED
Groundwater Migration Controlled Date: 12/05/2008
Primary Caseworker Name: Mohammad M. Zaidi
Primary Caseworker Organization Name: LOS ANGELES RWQCB (REGION 4)
Primary Caseworker Phone Number: 213-576-6732
Primary Caseworker Address: 320 WEST 4TH STREET, SUITE 200
Primary Caseworker Address: LOS ANGELES
Primary Caseworker Address: CA
Primary Caseworker Email: mohammad.zaidi@waterboards.ca.gov

CERS:

Name: FOUNTAIN-VINE PLAZA
Address: 1253 NORTH VINE STREET
City,State,Zip: HOLLYWOOD, CA 90038
Site ID: 221155
CERS ID: SL0603734628
CERS Description: Cleanup Program Site

Affiliation:

Affiliation Type Desc: Regional Board Caseworker
Entity Name: Mohammad M. Zaidi - LOS ANGELES RWQCB (REGION 4)
Entity Title: Not reported
Affiliation Address: 320 West 4th Street, Suite 200
Affiliation City: Los Angeles
Affiliation State: CA
Affiliation Country: Not reported
Affiliation Zip: Not reported
Affiliation Phone: 2135766732

208
SSE
1/4-1/2
0.272 mi.
1438 ft.

VINE NEW PRIMARY CENTER
LA MIRADA AVE/CAHUENGA BLVD/LEXINGTON AVE/COLE AVE
LOS ANGELES, CA 90038

ENVIROSTOR S105628533
SCH N/A

Relative:
Lower
Actual:
314 ft.

ENVIROSTOR:
Name: VINE NEW PRIMARY CENTER
Address: LA MIRADA AVE/CAHUENGA BLVD/LEXINGTON AVE/COLE AVE
City,State,Zip: LOS ANGELES, CA 90038
Facility ID: 19650022

Map ID
Direction
Distance
Elevation

MAP FINDINGS

Site

Database(s)

EDR ID Number
EPA ID Number

VINE NEW PRIMARY CENTER (Continued)

S105628533

Status: Inactive - Action Required
Status Date: 03/20/2003
Site Code: 304212
Site Type: School Investigation
Site Type Detailed: School
Acres: 0
NPL: NO
Regulatory Agencies: SMBRP
Lead Agency: SMBRP
Program Manager: Not reported
Supervisor: Javier Hinojosa
Division Branch: Southern California Schools & Brownfields Outreach
Assembly: 53
Senate: 30
Special Program: Not reported
Restricted Use: NO
Site Mgmt Req: NONE SPECIFIED
Funding: School District
Latitude: 34.05227
Longitude: -118.2527
APN: NONE SPECIFIED
Past Use: * UNKNOWN
Potential COC: Lead Polychlorinated biphenyls (PCBs)
Confirmed COC: Polychlorinated biphenyls (PCBs Lead
Potential Description: SOIL
Alias Name: LA USD-VINE NEW PC
Alias Type: Alternate Name
Alias Name: LAUSD-VINE NEW PRIMARY CENTER
Alias Type: Alternate Name
Alias Name: LOS ANGELES UNIFIED SCHOOL DISTRICT
Alias Type: Alternate Name
Alias Name: VINE NEW PRIMARY CENTER
Alias Type: Alternate Name
Alias Name: 304023
Alias Type: Project Code (Site Code)
Alias Name: 304212
Alias Type: Project Code (Site Code)
Alias Name: 19650022
Alias Type: Envirostor ID Number

Completed Info:

Completed Area Name: PROJECT WIDE
Completed Sub Area Name: Not reported
Completed Document Type: Cost Recovery Closeout Memo
Completed Date: 03/20/2000
Comments: Not reported

Completed Area Name: PROJECT WIDE
Completed Sub Area Name: Not reported
Completed Document Type: Environmental Oversight Agreement
Completed Date: 02/10/2000
Comments: Not reported

Completed Area Name: PROJECT WIDE
Completed Sub Area Name: Not reported
Completed Document Type: Phase 1
Completed Date: 02/04/2000
Comments: Not reported

Map ID
Direction
Distance
Elevation

MAP FINDINGS

Site

Database(s)

EDR ID Number
EPA ID Number

VINE NEW PRIMARY CENTER (Continued)

S105628533

Completed Area Name: PROJECT WIDE
Completed Sub Area Name: Not reported
Completed Document Type: Preliminary Endangerment Assessment Workplan
Completed Date: 10/06/2000
Comments: Not reported

Future Area Name: Not reported
Future Sub Area Name: Not reported
Future Document Type: Not reported
Future Due Date: Not reported
Schedule Area Name: Not reported
Schedule Sub Area Name: Not reported
Schedule Document Type: Not reported
Schedule Due Date: Not reported
Schedule Revised Date: Not reported

SCH:

Name: VINE NEW PRIMARY CENTER
Address: LA MIRADA AVE/CAHUENGA BLVD/LEXINGTON AVE/COLE AVE
City,State,Zip: LOS ANGELES, CA 90038
Facility ID: 19650022
Site Type: School Investigation
Site Type Detail: School
Site Mgmt. Req.: NONE SPECIFIED
Acres: 0
National Priorities List: NO
Cleanup Oversight Agencies: SMBRP
Lead Agency: SMBRP
Lead Agency Description: DTSC - Site Cleanup Program
Project Manager: Not reported
Supervisor: Javier Hinojosa
Division Branch: Southern California Schools & Brownfields Outreach
Site Code: 304212
Assembly: 53
Senate: 30
Special Program Status: Not reported
Status: Inactive - Action Required
Status Date: 03/20/2003
Restricted Use: NO
Funding: School District
Latitude: 34.05227
Longitude: -118.2527
APN: NONE SPECIFIED
Past Use: * UNKNOWN
Potential COC: Lead, Polychlorinated biphenyls (PCBs)
Confirmed COC: Polychlorinated biphenyls (PCBs), Lead
Potential Description: SOIL
Alias Name: LA USD-VINE NEW PC
Alias Type: Alternate Name
Alias Name: LAUSD-VINE NEW PRIMARY CENTER
Alias Type: Alternate Name
Alias Name: LOS ANGELES UNIFIED SCHOOL DISTRICT
Alias Type: Alternate Name
Alias Name: VINE NEW PRIMARY CENTER
Alias Type: Alternate Name
Alias Name: 304023

Map ID
Direction
Distance
Elevation

MAP FINDINGS

Site

Database(s)

EDR ID Number
EPA ID Number

VINE NEW PRIMARY CENTER (Continued)

S105628533

Alias Type: Project Code (Site Code)
Alias Name: 304212
Alias Type: Project Code (Site Code)
Alias Name: 19650022
Alias Type: Envirostor ID Number

Completed Info:

Completed Area Name: PROJECT WIDE
Completed Sub Area Name: Not reported
Completed Document Type: Cost Recovery Closeout Memo
Completed Date: 03/20/2000
Comments: Not reported

Completed Area Name: PROJECT WIDE
Completed Sub Area Name: Not reported
Completed Document Type: Environmental Oversight Agreement
Completed Date: 02/10/2000
Comments: Not reported

Completed Area Name: PROJECT WIDE
Completed Sub Area Name: Not reported
Completed Document Type: Phase 1
Completed Date: 02/04/2000
Comments: Not reported

Completed Area Name: PROJECT WIDE
Completed Sub Area Name: Not reported
Completed Document Type: Preliminary Endangerment Assessment Workplan
Completed Date: 10/06/2000
Comments: Not reported

Future Area Name: Not reported
Future Sub Area Name: Not reported
Future Document Type: Not reported
Future Due Date: Not reported
Schedule Area Name: Not reported
Schedule Sub Area Name: Not reported
Schedule Document Type: Not reported
Schedule Due Date: Not reported
Schedule Revised Date: Not reported

AI209
SE 1245 NORTH VINE
1/4-1/2 HOLLYWOOD, CA 90038
0.274 mi.
1445 ft. Site 2 of 3 in cluster AI

CHMIRS S105642864
N/A

Relative: CHMIRS:
Lower Name: Not reported
Address: 1245 NORTH VINE
Actual: City,State,Zip: HOLLYWOOD, CA 90038
320 ft. OES Incident Number: 17045
OES notification: Not reported
OES Date: 12/19/1996
OES Time: 02:41:06 PM
Date Completed: Not reported
Property Use: Not reported
Agency Id Number: Not reported

Map ID
Direction
Distance
Elevation

MAP FINDINGS

Site

Database(s)

EDR ID Number
EPA ID Number

(Continued)

S105642864

| | |
|---|----------------|
| Agency Incident Number: | Not reported |
| Time Notified: | Not reported |
| Time Completed: | Not reported |
| Surrounding Area: | Not reported |
| Estimated Temperature: | Not reported |
| Property Management: | Not reported |
| More Than Two Substances Involved?: | Not reported |
| Resp Agency Personel # Of Decontaminated: | Not reported |
| Responding Agency Personel # Of Injuries: | Not reported |
| Responding Agency Personel # Of Fatalities: | Not reported |
| Others Number Of Decontaminated: | Not reported |
| Others Number Of Injuries: | Not reported |
| Others Number Of Fatalities: | Not reported |
| Vehicle Make/year: | Not reported |
| Vehicle License Number: | Not reported |
| Vehicle State: | Not reported |
| Vehicle Id Number: | Not reported |
| CA DOT PUC/ICC Number: | Not reported |
| Company Name: | Not reported |
| Reporting Officer Name/ID: | Not reported |
| Report Date: | Not reported |
| Facility Telephone: | Not reported |
| Waterway Involved: | NO |
| Waterway: | Not reported |
| Spill Site: | Not reported |
| Cleanup By: | unknown |
| Containment: | Not reported |
| What Happened: | Not reported |
| Type: | CHEMICAL |
| Measure: | Not reported |
| Other: | Not reported |
| Date/Time: | Not reported |
| Year: | 1996 |
| Agency: | citizen |
| Incident Date: | ???? 15 Nov 96 |
| Admin Agency: | Not reported |
| Amount: | aprox 5 lbs |
| Contained: | NO |
| Site Type: | RESIDENCE |
| E Date: | Not reported |
| Substance: | boric acid |
| Unknown: | Not reported |
| Substance #2: | Not reported |
| Substance #3: | Not reported |
| Evacuations: | NO |
| Number of Injuries: | NO |
| Number of Fatalities: | NO |
| #1 Pipeline: | Not reported |
| #2 Pipeline: | Not reported |
| #3 Pipeline: | Not reported |
| #1 Vessel >= 300 Tons: | Not reported |
| #2 Vessel >= 300 Tons: | Not reported |
| #3 Vessel >= 300 Tons: | Not reported |
| Evacs: | Not reported |
| Injuries: | Not reported |
| Fatals: | Not reported |
| Comments: | Not reported |

Map ID
Direction
Distance
Elevation

MAP FINDINGS

Site

Database(s)

EDR ID Number
EPA ID Number

(Continued)

S105642864

Description: spread around apartment in large quantities for roaches

A1210
SE
1/4-1/2
0.288 mi.
1521 ft.

SNOW WHITE CLEANERS
1246 NORTH VINE STREET, LOS ANGELES, CA
LOS ANGELES, CA 90038

ENVIROSTOR
VCP
DEED

S109348548
N/A

Site 3 of 3 in cluster AI

Relative:
Lower

ENVIROSTOR:

Actual:
320 ft.

Name: SNOW WHITE CLEANERS
Address: 1246 NORTH VINE STREET, LOS ANGELES, CA
City,State,Zip: LOS ANGELES, CA 90038
Facility ID: 60000967
Status: Certified O&M - Land Use Restrictions Only
Status Date: 08/07/2013
Site Code: 301397
Site Type: Voluntary Cleanup
Site Type Detailed: Voluntary Cleanup
Acres: 1.49
NPL: NO
Regulatory Agencies: SMBRP
Lead Agency: SMBRP
Program Manager: Manjul Bose
Supervisor: Juli Propes
Division Branch: Cleanup Chatsworth
Assembly: 50
Senate: 26
Special Program: Voluntary Cleanup Program
Restricted Use: YES
Site Mgmt Req: NONE SPECIFIED
Funding: Responsible Party
Latitude: 34.09369
Longitude: -118.3265
APN: 5534-001-400, 5534001400
Past Use: DRY CLEANING
Potential COC: Tetrachloroethylene (PCE
Confirmed COC: Tetrachloroethylene (PCE
Potential Description: IA, SOIL, SV
Alias Name: 5534-001-400
Alias Type: APN
Alias Name: 5534001400
Alias Type: APN
Alias Name: 301397
Alias Type: Project Code (Site Code)
Alias Name: 60000967
Alias Type: Envirostor ID Number

Completed Info:

Completed Area Name: PROJECT WIDE
Completed Sub Area Name: Not reported
Completed Document Type: Cost Recovery Closeout Memo
Completed Date: 08/07/2013
Comments: CRU Memo Completed

Completed Area Name: PROJECT WIDE
Completed Sub Area Name: Not reported
Completed Document Type: Letter - Demand

Map ID
Direction
Distance
Elevation

MAP FINDINGS

Site

Database(s)

EDR ID Number
EPA ID Number

SNOW WHITE CLEANERS (Continued)

S109348548

Completed Date: 07/20/2012
Comments: 1st demand letter sent out

Completed Area Name: PROJECT WIDE
Completed Sub Area Name: Not reported
Completed Document Type: Land Use Restriction
Completed Date: 08/01/2013
Comments: LUC Filed with County on 7/25/2013, received by DTSC 8/1/2013

Completed Area Name: PROJECT WIDE
Completed Sub Area Name: Not reported
Completed Document Type: No Further Action Letter
Completed Date: 08/07/2013
Comments: NFA Letter Issued

Completed Area Name: PROJECT WIDE
Completed Sub Area Name: Not reported
Completed Document Type: Certification
Completed Date: 02/21/2014
Comments: Not reported

Completed Area Name: PROJECT WIDE
Completed Sub Area Name: Not reported
Completed Document Type: Preliminary Endangerment Assessment Report
Completed Date: 05/15/2009
Comments: Not reported

Completed Area Name: PROJECT WIDE
Completed Sub Area Name: Not reported
Completed Document Type: Fieldwork
Completed Date: 06/22/2009
Comments: Fieldwork completed. Preliminary results received.

Completed Area Name: PROJECT WIDE
Completed Sub Area Name: Not reported
Completed Document Type: Site Characterization Workplan
Completed Date: 07/22/2009
Comments: ESA workplan approved.

Completed Area Name: PROJECT WIDE
Completed Sub Area Name: Not reported
Completed Document Type: Site Characterization Report
Completed Date: 02/25/2010
Comments: No more revisions on SCR, GW monitoring well installation workplan approved as of 2/25/2010.

Completed Area Name: PROJECT WIDE
Completed Sub Area Name: Not reported
Completed Document Type: *Correspondence - Received
Completed Date: 09/16/2009
Comments: Sent out DTSC response.

Completed Area Name: PROJECT WIDE
Completed Sub Area Name: Not reported
Completed Document Type: Well Installation Workplan
Completed Date: 02/25/2010
Comments: No More Revisions on document. Workplan approved.

Map ID
Direction
Distance
Elevation

MAP FINDINGS

Site

Database(s)

EDR ID Number
EPA ID Number

SNOW WHITE CLEANERS (Continued)

S109348548

Completed Area Name: PROJECT WIDE
Completed Sub Area Name: Not reported
Completed Document Type: Fieldwork
Completed Date: 07/31/2010
Comments: GW wells have been installed and sampled by RP. DTSC was not present at sampling event.

Completed Area Name: PROJECT WIDE
Completed Sub Area Name: Not reported
Completed Document Type: *Correspondence - Received
Completed Date: 08/10/2010
Comments: Not reported

Completed Area Name: PROJECT WIDE
Completed Sub Area Name: Not reported
Completed Document Type: Monitoring Report
Completed Date: 10/14/2010
Comments: Completed.

Completed Area Name: PROJECT WIDE
Completed Sub Area Name: Not reported
Completed Document Type: Monitoring Report
Completed Date: 02/15/2011
Comments: Comments Issued on November 2010 GWMR

Completed Area Name: PROJECT WIDE
Completed Sub Area Name: Not reported
Completed Document Type: Monitoring Report
Completed Date: 08/17/2011
Comments: Groundwater monitoring report received. NO comments issued. Single comment verbally mentioned to RP.

Completed Area Name: PROJECT WIDE
Completed Sub Area Name: Not reported
Completed Document Type: Monitoring Report
Completed Date: 08/17/2011
Comments: Groundwater monitoring approved with comments.

Completed Area Name: PROJECT WIDE
Completed Sub Area Name: Not reported
Completed Document Type: Monitoring Report
Completed Date: 01/20/2012
Comments: Approved after meeting with RP.

Completed Area Name: PROJECT WIDE
Completed Sub Area Name: Not reported
Completed Document Type: Site Characterization Report
Completed Date: 09/25/2012
Comments: Site determined for NFA approval, to be issued.

Completed Area Name: PROJECT WIDE
Completed Sub Area Name: Not reported
Completed Document Type: Risk Assessment Report
Completed Date: 09/25/2012
Comments: Pre-NFA Letter issued.

Completed Area Name: PROJECT WIDE

Map ID
Direction
Distance
Elevation

MAP FINDINGS

Site

Database(s)

EDR ID Number
EPA ID Number

SNOW WHITE CLEANERS (Continued)

S109348548

Completed Sub Area Name: Not reported
Completed Document Type: Monitoring Report
Completed Date: 09/25/2012
Comments: Completed

Completed Area Name: PROJECT WIDE
Completed Sub Area Name: Not reported
Completed Document Type: Environmental Oversight/Voluntary Cleanup Agreement
Completed Date: 09/17/2008
Comments: VCA Agreement was signed off by Tedd Yargeau.

Completed Area Name: PROJECT WIDE
Completed Sub Area Name: Not reported
Completed Document Type: Correspondence
Completed Date: 02/04/2010
Comments: Letter sent with billing package.

Future Area Name: Not reported
Future Sub Area Name: Not reported
Future Document Type: Not reported
Future Due Date: Not reported
Schedule Area Name: Not reported
Schedule Sub Area Name: Not reported
Schedule Document Type: Not reported
Schedule Due Date: Not reported
Schedule Revised Date: Not reported

VCP:

Name: SNOW WHITE CLEANERS
Address: 1246 NORTH VINE STREET, LOS ANGELES, CA
City,State,Zip: LOS ANGELES, CA 90038
Facility ID: 60000967
Site Type: Voluntary Cleanup
Site Type Detail: Voluntary Cleanup
Site Mgmt. Req.: NONE SPECIFIED
Acres: 1.49
National Priorities List: NO
Cleanup Oversight Agencies: SMBRP
Lead Agency: SMBRP
Lead Agency Description: DTSC - Site Cleanup Program
Project Manager: Manjul Bose
Supervisor: Juli Propes
Division Branch: Cleanup Chatsworth
Site Code: 301397
Assembly: 50
Senate: 26
Special Programs Code: Voluntary Cleanup Program
Status: Certified O&M - Land Use Restrictions Only
Status Date: 08/07/2013
Restricted Use: YES
Funding: Responsible Party
Lat/Long: 34.09369 / -118.3265
APN: 5534-001-400, 5534001400
Past Use: DRY CLEANING
Potential COC: 30022
Confirmed COC: 30022
Potential Description: IA, SOIL, SV

Map ID
Direction
Distance
Elevation

MAP FINDINGS

Site

Database(s)

EDR ID Number
EPA ID Number

SNOW WHITE CLEANERS (Continued)

S109348548

Alias Name: 5534-001-400
Alias Type: APN
Alias Name: 5534001400
Alias Type: APN
Alias Name: 301397
Alias Type: Project Code (Site Code)
Alias Name: 60000967
Alias Type: Envirostor ID Number

Completed Info:

Completed Area Name: PROJECT WIDE
Completed Sub Area Name: Not reported
Completed Document Type: Cost Recovery Closeout Memo
Completed Date: 08/07/2013
Comments: CRU Memo Completed

Completed Area Name: PROJECT WIDE
Completed Sub Area Name: Not reported
Completed Document Type: Letter - Demand
Completed Date: 07/20/2012
Comments: 1st demand letter sent out

Completed Area Name: PROJECT WIDE
Completed Sub Area Name: Not reported
Completed Document Type: Land Use Restriction
Completed Date: 08/01/2013
Comments: LUC Filed with County on 7/25/2013, received by DTSC 8/1/2013

Completed Area Name: PROJECT WIDE
Completed Sub Area Name: Not reported
Completed Document Type: No Further Action Letter
Completed Date: 08/07/2013
Comments: NFA Letter Issued

Completed Area Name: PROJECT WIDE
Completed Sub Area Name: Not reported
Completed Document Type: Certification
Completed Date: 02/21/2014
Comments: Not reported

Completed Area Name: PROJECT WIDE
Completed Sub Area Name: Not reported
Completed Document Type: Preliminary Endangerment Assessment Report
Completed Date: 05/15/2009
Comments: Not reported

Completed Area Name: PROJECT WIDE
Completed Sub Area Name: Not reported
Completed Document Type: Fieldwork
Completed Date: 06/22/2009
Comments: Fieldwork completed. Preliminary results received.

Completed Area Name: PROJECT WIDE
Completed Sub Area Name: Not reported
Completed Document Type: Site Characterization Workplan
Completed Date: 07/22/2009
Comments: ESA workplan approved.

Map ID
Direction
Distance
Elevation

MAP FINDINGS

Site

Database(s)

EDR ID Number
EPA ID Number

SNOW WHITE CLEANERS (Continued)

S109348548

Completed Area Name: PROJECT WIDE
Completed Sub Area Name: Not reported
Completed Document Type: Site Characterization Report
Completed Date: 02/25/2010
Comments: No more revisions on SCR, GW monitoring well installation workplan approved as of 2/25/2010.

Completed Area Name: PROJECT WIDE
Completed Sub Area Name: Not reported
Completed Document Type: *Correspondence - Received
Completed Date: 09/16/2009
Comments: Sent out DTSC response.

Completed Area Name: PROJECT WIDE
Completed Sub Area Name: Not reported
Completed Document Type: Well Installation Workplan
Completed Date: 02/25/2010
Comments: No More Revisions on document. Workplan approved.

Completed Area Name: PROJECT WIDE
Completed Sub Area Name: Not reported
Completed Document Type: Fieldwork
Completed Date: 07/31/2010
Comments: GW wells have been installed and sampled by RP. DTSC was not present at sampling event.

Completed Area Name: PROJECT WIDE
Completed Sub Area Name: Not reported
Completed Document Type: *Correspondence - Received
Completed Date: 08/10/2010
Comments: Not reported

Completed Area Name: PROJECT WIDE
Completed Sub Area Name: Not reported
Completed Document Type: Monitoring Report
Completed Date: 10/14/2010
Comments: Completed.

Completed Area Name: PROJECT WIDE
Completed Sub Area Name: Not reported
Completed Document Type: Monitoring Report
Completed Date: 02/15/2011
Comments: Comments Issued on November 2010 GWMR

Completed Area Name: PROJECT WIDE
Completed Sub Area Name: Not reported
Completed Document Type: Monitoring Report
Completed Date: 08/17/2011
Comments: Groundwater monitoring report received. NO comments issued. Single comment verbally mentioned to RP.

Completed Area Name: PROJECT WIDE
Completed Sub Area Name: Not reported
Completed Document Type: Monitoring Report
Completed Date: 08/17/2011
Comments: Groundwater monitoring approved with comments.

Map ID
Direction
Distance
Elevation

MAP FINDINGS

Site

Database(s)

EDR ID Number
EPA ID Number

SNOW WHITE CLEANERS (Continued)

S109348548

Completed Area Name: PROJECT WIDE
Completed Sub Area Name: Not reported
Completed Document Type: Monitoring Report
Completed Date: 01/20/2012
Comments: Approved after meeting with RP.

Completed Area Name: PROJECT WIDE
Completed Sub Area Name: Not reported
Completed Document Type: Site Characterization Report
Completed Date: 09/25/2012
Comments: Site determined for NFA approval, to be issued.

Completed Area Name: PROJECT WIDE
Completed Sub Area Name: Not reported
Completed Document Type: Risk Assessment Report
Completed Date: 09/25/2012
Comments: Pre-NFA Letter issued.

Completed Area Name: PROJECT WIDE
Completed Sub Area Name: Not reported
Completed Document Type: Monitoring Report
Completed Date: 09/25/2012
Comments: Completed

Completed Area Name: PROJECT WIDE
Completed Sub Area Name: Not reported
Completed Document Type: Environmental Oversight/Voluntary Cleanup Agreement
Completed Date: 09/17/2008
Comments: VCA Agreement was signed off by Tedd Yargeau.

Completed Area Name: PROJECT WIDE
Completed Sub Area Name: Not reported
Completed Document Type: Correspondence
Completed Date: 02/04/2010
Comments: Letter sent with billing package.

Future Area Name: Not reported
Future Sub Area Name: Not reported
Future Document Type: Not reported
Future Due Date: Not reported
Schedule Area Name: Not reported
Schedule Sub Area Name: Not reported
Schedule Document Type: Not reported
Schedule Due Date: Not reported
Schedule Revised Date: Not reported

DEED:

Name: SNOW WHITE CLEANERS
Address: 1246 NORTH VINE STREET, LOS ANGELES, CA
City,State,Zip: LOS ANGELES, CA 90038
Envirostor ID: 60000967
Area: PROJECT WIDE
Sub Area: Not reported
Site Type: VOLUNTARY CLEANUP
Status: CERTIFIED O&M - LAND USE RESTRICTIONS ONLY
Agency: Not reported
Covenant Uploaded: Not reported

Map ID
Direction
Distance
Elevation

MAP FINDINGS

Site

Database(s)

EDR ID Number
EPA ID Number

SNOW WHITE CLEANERS (Continued)

S109348548

Deed Date(s): Not reported
File Name: Envirostor Land Use Restrictions

211
South
1/4-1/2
0.317 mi.
1674 ft.

**6446 LEXINGTON AVE
LOS ANGELES, CA 90038**

**CHMIRS S124448661
N/A**

**Relative:
Lower**

CHMIRS:

**Actual:
309 ft.**

Name: Not reported
Address: 6446 LEXINGTON AVE
City,State,Zip: LOS ANGELES, CA 90038
OES Incident Number: 19-0529
OES notification: 01/22/2019
OES Date: Not reported
OES Time: Not reported
Date Completed: Not reported
Property Use: Not reported
Agency Id Number: Not reported
Agency Incident Number: Not reported
Time Notified: Not reported
Time Completed: Not reported
Surrounding Area: Not reported
Estimated Temperature: Not reported
Property Management: Not reported
More Than Two Substances Involved?: Not reported
Resp Agncy Personel # Of Decontaminated: Not reported
Responding Agency Personel # Of Injuries: Not reported
Responding Agency Personel # Of Fatalities: Not reported
Others Number Of Decontaminated: Not reported
Others Number Of Injuries: Not reported
Others Number Of Fatalities: Not reported
Vehicle Make/year: Not reported
Vehicle License Number: Not reported
Vehicle State: Not reported
Vehicle Id Number: Not reported
CA DOT PUC/ICC Number: Not reported
Company Name: Not reported
Reporting Officer Name/ID: Not reported
Report Date: Not reported
Facility Telephone: Not reported
Waterway Involved: No
Waterway: None
Spill Site: Residence
Cleanup By: Unrecoverable
Containment: Not reported
What Happened: Not reported
Type: Not reported
Measure: Not reported
Other: Not reported
Type: VAPOR
Measure: Cu.Ft.
Other: Not reported
Date/Time: 911
Year: 2019
Agency: SoCal Gas
Incident Date: 01/22/2019

Map ID
 Direction
 Distance
 Elevation

MAP FINDINGS

Site

Database(s)

EDR ID Number
 EPA ID Number

(Continued)

S124448661

| | |
|------------------------|--|
| Admin Agency: | Los Angeles City Fire Department |
| Amount: | Not reported |
| Contained: | Stopped,Not contained |
| Site Type: | None |
| E Date: | Not reported |
| Substance: | Natural Gas |
| Quantity Released: | Unknown |
| Unknown: | Not reported |
| Substance #2: | Not reported |
| Substance #3: | Not reported |
| Evacuations: | Unknown |
| Number of Injuries: | Not reported |
| Number of Fatalities: | Not reported |
| #1 Pipeline: | No |
| #2 Pipeline: | No |
| #3 Pipeline: | No |
| #1 Vessel >= 300 Tons: | No |
| #2 Vessel >= 300 Tons: | No |
| #3 Vessel >= 300 Tons: | No |
| Evacs: | Yes |
| Injuries: | No |
| Fatals: | No |
| Comments: | Not reported |
| Description: | A third party contractor hit the reporting parties 1 inch plastic residential service line leading to the release. Gas was controlled at 1038. Product dispersed into the atmosphere and was unrecoverable. The incident led to the evacuation of an nearby apartment building and residents have been allowed to return to their homes. |

212
SSW
1/4-1/2
0.332 mi.
1753 ft.

BOYLES-SNYDER CO., INC.
6610 LEXINGTON AVENUE
LOS ANGELES, CA 90038

ENVIROSTOR **S103959168**
LA Co. Site Mitigation **N/A**

Relative:
Lower
Actual:
310 ft.

| | |
|----------------------|-------------------------|
| ENVIROSTOR: | |
| Name: | BOYLES-SNYDER CO., INC. |
| Address: | 6610 LEXINGTON AVENUE |
| City,State,Zip: | LOS ANGELES, CA 90038 |
| Facility ID: | 71002430 |
| Status: | Refer: Other Agency |
| Status Date: | Not reported |
| Site Code: | Not reported |
| Site Type: | Tiered Permit |
| Site Type Detailed: | Tiered Permit |
| Acres: | Not reported |
| NPL: | NO |
| Regulatory Agencies: | NONE SPECIFIED |
| Lead Agency: | NONE SPECIFIED |
| Program Manager: | Not reported |
| Supervisor: | Not reported |
| Division Branch: | Cleanup Chatsworth |
| Assembly: | 50 |
| Senate: | 26 |
| Special Program: | Not reported |

Map ID
Direction
Distance
Elevation

MAP FINDINGS

Site

Database(s)

EDR ID Number
EPA ID Number

BOYLES-SNYDER CO., INC. (Continued)

S103959168

Restricted Use: NO
Site Mgmt Req: NONE SPECIFIED
Funding: Not reported
Latitude: 34.09255
Longitude: -118.3335
APN: NONE SPECIFIED
Past Use: NONE SPECIFIED
Potential COC: NONE SPECIFIED
Confirmed COC: NONE SPECIFIED
Potential Description: NONE SPECIFIED
Alias Name: CAD049363591
Alias Type: EPA Identification Number
Alias Name: 110002647672
Alias Type: EPA (FRS #)
Alias Name: 71002430
Alias Type: Envirostor ID Number

Completed Info:

Completed Area Name: Not reported
Completed Sub Area Name: Not reported
Completed Document Type: Not reported
Completed Date: Not reported
Comments: Not reported

Future Area Name: Not reported
Future Sub Area Name: Not reported
Future Document Type: Not reported
Future Due Date: Not reported
Schedule Area Name: Not reported
Schedule Sub Area Name: Not reported
Schedule Document Type: Not reported
Schedule Due Date: Not reported
Schedule Revised Date: Not reported

LA Co. Site Mitigation:

Name: BOYLES-SNYDER CO
Address: 6610 LEXINGTON AVE
City,State,Zip: LOS ANGELES, CA 90038
Facility ID: Not reported
Status: Not reported
Site ID: SD0000474
Jurisdiction: State
Case ID: RO0001474
Abated: Yes
Assigned To: Not reported
Entered Date: 10/13/2011
Abated Date: Not reported

Map ID
Direction
Distance
Elevation

MAP FINDINGS

Site

Database(s)

EDR ID Number
EPA ID Number

213
North
1/4-1/2
0.353 mi.
1865 ft.

BOB SMITH
1750 N CAHUENGA
HOLLYWOOD, CA 90028

RCRA-SQG 1000219335
CPS-SLIC CAD981993363
FINDS
ECHO
CERS

Relative:
Higher

RCRA-SQG:

Actual:
396 ft.

Date form received by agency: 1987-02-23 00:00:00.0
Facility name: BOB SMITH
Facility address: 1750 N CAHUENGA
HOLLYWOOD, CA 90028
EPA ID: CAD981993363
Contact: PHIL RUSSELL
Contact address: 1750 N CAHUENGA
HOLLYWOOD, CA 90028
Contact country: US
Contact telephone: 213-466-3211
Contact email: Not reported
EPA Region: 09
Classification: Small Small Quantity Generator
Description: Handler: generates more than 100 and less than 1000 kg of hazardous waste during any calendar month and accumulates less than 6000 kg of hazardous waste at any time; or generates 100 kg or less of hazardous waste during any calendar month, and accumulates more than 1000 kg of hazardous waste at any time

Owner/Operator Summary:

Owner/operator name: BOB SMITH
Owner/operator address: 1750 N CAHUENGA BLVD
HOLLYWOOD, CA 90028
Owner/operator country: Not reported
Owner/operator telephone: 213-466-3211
Owner/operator email: Not reported
Owner/operator fax: Not reported
Owner/operator extension: Not reported
Legal status: Private
Owner/Operator Type: Owner
Owner/Op start date: Not reported
Owner/Op end date: Not reported

Owner/operator name: NOT REQUIRED
Owner/operator address: NOT REQUIRED
NOT REQUIRED, ME 99999
Owner/operator country: Not reported
Owner/operator telephone: 415-555-1212
Owner/operator email: Not reported
Owner/operator fax: Not reported
Owner/operator extension: Not reported
Legal status: Private
Owner/Operator Type: Operator
Owner/Op start date: Not reported
Owner/Op end date: Not reported

Handler Activities Summary:

U.S. importer of hazardous waste: No
Mixed waste (haz. and radioactive): No
Recycler of hazardous waste: No
Transporter of hazardous waste: No

Map ID
Direction
Distance
Elevation

MAP FINDINGS

Site

Database(s)

EDR ID Number
EPA ID Number

BOB SMITH (Continued)

1000219335

Treater, storer or disposer of HW: No
Underground injection activity: No
On-site burner exemption: No
Furnace exemption: No
Used oil fuel burner: No
Used oil processor: No
Used oil refiner: No
Used oil fuel marketer to burner: No
Used oil Specification marketer: No
Used oil transfer facility: No
Used oil transporter: No

Violation Status: No violations found

SLIC REG 4:

Region: 4
Facility Status: No further action required
SLIC: 0963
Substance: TPH
Staff: DBR

CPS-SLIC:

Name: BOB SMITH VOLKSWAGEN
Address: 1750 N CAHUENGA BLVD
City,State,Zip: HOLLYWOOD, CA
Region: STATE
Facility Status: Completed - Case Closed
Status Date: 08/01/2003
Global Id: SL204CC2367
Lead Agency: LOS ANGELES RWQCB (REGION 4)
Lead Agency Case Number: Not reported
Latitude: 34.0928720571429
Longitude: -118.330346028571
Case Type: Cleanup Program Site
Case Worker: Not reported
Local Agency: Not reported
RB Case Number: 0963
File Location: Not reported
Potential Media Affected: Not reported
Potential Contaminants of Concern: Not reported
Site History: Not reported

[Click here to access the California GeoTracker records for this facility:](#)

FINDS:

Registry ID: 110002769834

Environmental Interest/Information System

RCRAInfo is a national information system that supports the Resource Conservation and Recovery Act (RCRA) program through the tracking of events and activities related to facilities that generate, transport, and treat, store, or dispose of hazardous waste. RCRAInfo allows RCRA program staff to track the notification, permit, compliance, and corrective action activities required under RCRA.

Map ID
Direction
Distance
Elevation

MAP FINDINGS

Site

Database(s)

EDR ID Number
EPA ID Number

BOB SMITH (Continued)

1000219335

[Click this hyperlink](#) while viewing on your computer to access additional FINDS: detail in the EDR Site Report.

ECHO:

Envid: 1000219335
Registry ID: 110002769834
DFR URL: <http://echo.epa.gov/detailed-facility-report?fid=110002769834>

CERS:

Name: BOB SMITH VOLKSWAGEN
Address: 1750 N CAHUENGA BLVD
City,State,Zip: HOLLYWOOD, CA
Site ID: 190419
CERS ID: SL204CC2367
CERS Description: Cleanup Program Site

**AJ214
NNW
1/4-1/2
0.373 mi.
1970 ft.**

**1737 WHITLEY AVE.
LOS ANGELES, CA 90028**

Site 1 of 3 in cluster AJ

**CHMIRS S113473281
N/A**

**Relative:
Higher**

CHMIRS:

**Actual:
389 ft.**

Name: Not reported
Address: 1737 WHITLEY AVE.
City,State,Zip: LOS ANGELES, CA 90028
OES Incident Number: 13-1358
OES notification: 03/05/2013
OES Date: Not reported
OES Time: Not reported
Date Completed: Not reported
Property Use: Not reported
Agency Id Number: Not reported
Agency Incident Number: Not reported
Time Notified: Not reported
Time Completed: Not reported
Surrounding Area: Not reported
Estimated Temperature: Not reported
Property Management: Not reported
More Than Two Substances Involved?: Not reported
Resp Agncy Personel # Of Decontaminated: Not reported
Responding Agency Personel # Of Injuries: Not reported
Responding Agency Personel # Of Fatalities: Not reported
Others Number Of Decontaminated: Not reported
Others Number Of Injuries: Not reported
Others Number Of Fatalities: Not reported
Vehicle Make/year: Not reported
Vehicle License Number: Not reported
Vehicle State: Not reported
Vehicle Id Number: Not reported
CA DOT PUC/ICC Number: Not reported
Company Name: Not reported
Reporting Officer Name/ID: Not reported
Report Date: Not reported
Facility Telephone: Not reported
Waterway Involved: No

Map ID
Direction
Distance
Elevation

MAP FINDINGS

Site

Database(s)

EDR ID Number
EPA ID Number

(Continued)

S113473281

| | |
|------------------------|---|
| Waterway: | Not reported |
| Spill Site: | Residence |
| Cleanup By: | Reporting Party |
| Containment: | Not reported |
| What Happened: | Not reported |
| Type: | Not reported |
| Measure: | Gal(s) |
| Other: | Not reported |
| Date/Time: | 1845 |
| Year: | 2013 |
| Agency: | City of Los Angeles |
| Incident Date: | 3/5/2013 |
| Admin Agency: | Los Angeles City Fire Department |
| Amount: | Not reported |
| Contained: | Yes |
| Site Type: | Not reported |
| E Date: | Not reported |
| Substance: | Sewage |
| Quantity Released: | 15,466 |
| Unknown: | Not reported |
| Substance #2: | Not reported |
| Substance #3: | Not reported |
| Evacuations: | Not reported |
| Number of Injuries: | Not reported |
| Number of Fatalities: | Not reported |
| #1 Pipeline: | Not reported |
| #2 Pipeline: | Not reported |
| #3 Pipeline: | Not reported |
| #1 Vessel >= 300 Tons: | Not reported |
| #2 Vessel >= 300 Tons: | Not reported |
| #3 Vessel >= 300 Tons: | Not reported |
| Evacs: | Not reported |
| Injuries: | Not reported |
| Fatals: | Not reported |
| Comments: | Not reported |
| Description: | Caller states: A break in a main line caused the release from multiple cleanouts. |

AJ215
NNW
1/4-1/2
0.373 mi.
1970 ft.

1737 WHITLEY AVE APARTMENT BLDG
HOLLYWOOD, CA

Site 2 of 3 in cluster AJ

CHMIRS S105634201
N/A

Relative:
Higher
Actual:
389 ft.

| | |
|-------------------------|---------------------------------|
| CHMIRS: | |
| Name: | Not reported |
| Address: | 1737 WHITLEY AVE APARTMENT BLDG |
| City,State,Zip: | HOLLYWOOD, CA |
| OES Incident Number: | 880 |
| OES notification: | Not reported |
| OES Date: | 8/29/1994 |
| OES Time: | 02:35:28 PM |
| Date Completed: | Not reported |
| Property Use: | Not reported |
| Agency Id Number: | Not reported |
| Agency Incident Number: | Not reported |
| Time Notified: | Not reported |
| Time Completed: | Not reported |

Map ID
Direction
Distance
Elevation

MAP FINDINGS

Site

Database(s)

EDR ID Number
EPA ID Number

(Continued)

S105634201

Surrounding Area: Not reported
Estimated Temperature: Not reported
Property Management: Not reported
More Than Two Substances Involved?: Not reported
Resp Agency Personel # Of Decontaminated: Not reported
Responding Agency Personel # Of Injuries: Not reported
Responding Agency Personel # Of Fatalities: Not reported
Others Number Of Decontaminated: Not reported
Others Number Of Injuries: Not reported
Others Number Of Fatalities: Not reported
Vehicle Make/year: Not reported
Vehicle License Number: Not reported
Vehicle State: Not reported
Vehicle Id Number: Not reported
CA DOT PUC/ICC Number: Not reported
Company Name: Not reported
Reporting Officer Name/ID: Not reported
Report Date: Not reported
Facility Telephone: Not reported
Waterway Involved: YES
Waterway: Not reported
Spill Site: Not reported
Cleanup By: mta contractors
Containment: Not reported
What Happened: Not reported
Type: SEWAGE
Measure: Not reported
Other: Not reported
Date/Time: Not reported
Year: 1994
Agency: city of la -bureau of sanitation
Incident Date: 0835/29aug94
Admin Agency: Not reported
Amount: 2500 gals
Contained: NO
Site Type: RESIDENCE
E Date: Not reported
Substance: raw sewage
Unknown: Not reported
Substance #2: Not reported
Substance #3: Not reported
Evacuations: NO
Number of Injuries: NO
Number of Fatalities: NO
#1 Pipeline: Not reported
#2 Pipeline: Not reported
#3 Pipeline: Not reported
#1 Vessel >= 300 Tons: Not reported
#2 Vessel >= 300 Tons: Not reported
#3 Vessel >= 300 Tons: Not reported
Evacs: Not reported
Injuries: Not reported
Fatafs: Not reported
Comments: Not reported
Description: mta pumped slurry into city sewer causing over flow of sewage into apartment basement spill stayed within bldg contained in basement

Map ID
Direction
Distance
Elevation

MAP FINDINGS

Site

Database(s) EDR ID Number
EPA ID Number

216
NW
1/4-1/2
0.373 mi.
1971 ft.

1646 LOS PALMAS
LOS ANGELES, CA

CHMIRS S105885373
N/A

Relative:
Higher
Actual:
374 ft.

CHMIRS:
Name: Not reported
Address: 1646 LOS PALMAS
City,State,Zip: LOS ANGELES, CA
OES Incident Number: 2-4367
OES notification: 08/13/2002
OES Date: Not reported
OES Time: Not reported
Date Completed: Not reported
Property Use: Not reported
Agency Id Number: Not reported
Agency Incident Number: Not reported
Time Notified: Not reported
Time Completed: Not reported
Surrounding Area: Not reported
Estimated Temperature: Not reported
Property Management: Not reported
More Than Two Substances Involved?: Not reported
Resp Agncy Personel # Of Decontaminated: Not reported
Responding Agency Personel # Of Injuries: Not reported
Responding Agency Personel # Of Fatalities: Not reported
Others Number Of Decontaminated: Not reported
Others Number Of Injuries: Not reported
Others Number Of Fatalities: Not reported
Vehicle Make/year: Not reported
Vehicle License Number: Not reported
Vehicle State: Not reported
Vehicle Id Number: Not reported
CA DOT PUC/ICC Number: Not reported
Company Name: Not reported
Reporting Officer Name/ID: Not reported
Report Date: Not reported
Facility Telephone: Not reported
Waterway Involved: No
Waterway: Not reported
Spill Site: Not reported
Cleanup By: Reporting Party
Containment: Not reported
What Happened: Not reported
Type: Not reported
Measure: Not reported
Other: Not reported
Date/Time: Not reported
Year: 2002
Agency: Los Angeles Bureau of Sanitation
Incident Date: 8/12/2002 12:00:00 AM
Admin Agency: Los Angeles City Fire Department
Amount: Not reported
Contained: Yes
Site Type: Merchant/Business
E Date: Not reported
Substance: Sewage
Gallons: 2805

Map ID
 Direction
 Distance
 Elevation

MAP FINDINGS

Site

Database(s)

EDR ID Number
 EPA ID Number

(Continued)

S105885373

| | |
|------------------------|--|
| Unknown: | 0 |
| Substance #2: | Not reported |
| Substance #3: | Not reported |
| Evacuations: | 0 |
| Number of Injuries: | 0 |
| Number of Fatalities: | 0 |
| #1 Pipeline: | Not reported |
| #2 Pipeline: | Not reported |
| #3 Pipeline: | Not reported |
| #1 Vessel >= 300 Tons: | Not reported |
| #2 Vessel >= 300 Tons: | Not reported |
| #3 Vessel >= 300 Tons: | Not reported |
| Evacs: | Not reported |
| Injuries: | Not reported |
| Fatals: | Not reported |
| Comments: | Not reported |
| Description: | A grease blockage in sewer line at a restaurant. |

**217
 NW
 1/4-1/2
 0.383 mi.
 2020 ft.**

**1715 NORTH CHEROKEE
 HOLLYWOOD, CA**

**CHMIRS S105672217
 N/A**

**Relative:
 Higher
 Actual:
 381 ft.**

| | |
|---|---------------------|
| CHMIRS: | |
| Name: | Not reported |
| Address: | 1715 NORTH CHEROKEE |
| City,State,Zip: | HOLLYWOOD, CA |
| OES Incident Number: | 1-5060 |
| OES notification: | 09/05/2001 |
| OES Date: | Not reported |
| OES Time: | Not reported |
| Date Completed: | Not reported |
| Property Use: | Not reported |
| Agency Id Number: | Not reported |
| Agency Incident Number: | Not reported |
| Time Notified: | Not reported |
| Time Completed: | Not reported |
| Surrounding Area: | Not reported |
| Estimated Temperature: | Not reported |
| Property Management: | Not reported |
| More Than Two Substances Involved?: | Not reported |
| Resp Agncy Personel # Of Decontaminated: | Not reported |
| Responding Agency Personel # Of Injuries: | Not reported |
| Responding Agency Personel # Of Fatalities: | Not reported |
| Others Number Of Decontaminated: | Not reported |
| Others Number Of Injuries: | Not reported |
| Others Number Of Fatalities: | Not reported |
| Vehicle Make/year: | Not reported |
| Vehicle License Number: | Not reported |
| Vehicle State: | Not reported |
| Vehicle Id Number: | Not reported |
| CA DOT PUC/ICC Number: | Not reported |
| Company Name: | Not reported |
| Reporting Officer Name/ID: | Not reported |
| Report Date: | Not reported |
| Facility Telephone: | Not reported |
| Waterway Involved: | No |

Map ID
 Direction
 Distance
 Elevation

MAP FINDINGS

Site

Database(s)

EDR ID Number
 EPA ID Number

(Continued)

S105672217

| | |
|------------------------|--|
| Waterway: | Not reported |
| Spill Site: | Not reported |
| Cleanup By: | Unknown |
| Containment: | Not reported |
| What Happened: | Not reported |
| Type: | Not reported |
| Measure: | Not reported |
| Other: | Not reported |
| Date/Time: | Not reported |
| Year: | 2001 |
| Agency: | NRC |
| Incident Date: | 9/5/2001 12:00:00 AM |
| Admin Agency: | L. A. County Fire Prevention |
| Amount: | Not reported |
| Contained: | Unknown |
| Site Type: | Residence |
| E Date: | Not reported |
| Substance: | Diesel fumes |
| Unknown: | unknown |
| Substance #2: | Not reported |
| Substance #3: | Not reported |
| Evacuations: | 0 |
| Number of Injuries: | 0 |
| Number of Fatalities: | 0 |
| #1 Pipeline: | Not reported |
| #2 Pipeline: | Not reported |
| #3 Pipeline: | Not reported |
| #1 Vessel >= 300 Tons: | Not reported |
| #2 Vessel >= 300 Tons: | Not reported |
| #3 Vessel >= 300 Tons: | Not reported |
| Evacs: | Not reported |
| Injuries: | Not reported |
| Fatals: | Not reported |
| Comments: | Not reported |
| Description: | Per the NRC report, while cutting down a tree, the responsible party left the company truck running allowing diesel fumes to release into neighboring homes. |

AJ218
NNW
1/4-1/2
0.383 mi.
2024 ft.

6550 YUCCA ST
HOLLYWOOD, CA 90028
Site 3 of 3 in cluster AJ

CHMIRS S122214529
N/A

Relative:
Higher

CHMIRS:

Actual:
396 ft.

| | |
|-------------------------|---------------------|
| Name: | Not reported |
| Address: | 6550 YUCCA ST |
| City,State,Zip: | HOLLYWOOD, CA 90028 |
| OES Incident Number: | 18-1312 |
| OES notification: | 02/28/2018 |
| OES Date: | Not reported |
| OES Time: | Not reported |
| Date Completed: | Not reported |
| Property Use: | Not reported |
| Agency Id Number: | Not reported |
| Agency Incident Number: | Not reported |
| Time Notified: | Not reported |

Map ID
Direction
Distance
Elevation

MAP FINDINGS

Site

Database(s)

EDR ID Number
EPA ID Number

(Continued)

S122214529

Time Completed: Not reported
Surrounding Area: Not reported
Estimated Temperature: Not reported
Property Management: Not reported
More Than Two Substances Involved?: Not reported
Resp Agency Personel # Of Decontaminated: Not reported
Responding Agency Personel # Of Injuries: Not reported
Responding Agency Personel # Of Fatalities: Not reported
Others Number Of Decontaminated: Not reported
Others Number Of Injuries: Not reported
Others Number Of Fatalities: Not reported
Vehicle Make/year: Not reported
Vehicle License Number: Not reported
Vehicle State: Not reported
Vehicle Id Number: Not reported
CA DOT PUC/ICC Number: Not reported
Company Name: Not reported
Reporting Officer Name/ID: Not reported
Report Date: Not reported
Facility Telephone: Not reported
Waterway Involved: No
Waterway: Not reported
Spill Site: Merchant/Business
Cleanup By: Unrecoverable
Containment: Not reported
What Happened: Not reported
Type: Not reported
Measure: Not reported
Other: Not reported
Type: VAPOR
Measure: Lbs.
Other: Not reported
Date/Time: 38
Year: 2018
Agency: SoCal Gas
Incident Date: 02/28/2018
Admin Agency: Los Angeles City Fire Department
Amount: Not reported
Contained: Yes
Site Type: Not reported
E Date: Not reported
Substance: Natural Gas
Quantity Released: Unknown
Unknown: Not reported
Substance #2: Not reported
Substance #3: Not reported
Evacuations: Not reported
Number of Injuries: Not reported
Number of Fatalities: Not reported
#1 Pipeline: No
#2 Pipeline: No
#3 Pipeline: No
#1 Vessel >= 300 Tons: No
#2 Vessel >= 300 Tons: No
#3 Vessel >= 300 Tons: No
Evacs: No
Injuries: No

Map ID
 Direction
 Distance
 Elevation

MAP FINDINGS

Site

Database(s)

EDR ID Number
 EPA ID Number

(Continued)

S122214529

Fatals: No
 Comments: Not reported
 Description: Per the caller a vehicle hit a meter set assembly of a complex causing the release. When the company arrived they found the gas shutin by the fire department and the gas is under control. This is within 1,000 feet of a business district.

**219
 SE
 1/4-1/2
 0.398 mi.
 2104 ft.**

**SANTA MONICA/VINE PRIMARY SITE NO. 9
 FOUNTAIN AVENUE/LA MIRADA AVENUE
 LOS ANGELES, CA 90038**

**ENVIROSTOR S107737287
 SCH N/A**

**Relative:
 Lower
 Actual:
 320 ft.**

ENVIROSTOR:
 Name: SANTA MONICA/VINE PRIMARY SITE NO. 9
 Address: FOUNTAIN AVENUE/LA MIRADA AVENUE
 City,State,Zip: LOS ANGELES, CA 90038
 Facility ID: 19880062
 Status: Inactive - Withdrawn
 Status Date: 08/20/2002
 Site Code: 304128
 Site Type: School Investigation
 Site Type Detailed: School
 Acres: 2.7
 NPL: NO
 Regulatory Agencies: SMBRP
 Lead Agency: SMBRP
 Program Manager: Not reported
 Supervisor: Mark Malinowski
 Division Branch: Southern California Schools & Brownfields Outreach
 Assembly: 50
 Senate: 26
 Special Program: Not reported
 Restricted Use: NO
 Site Mgmt Req: NONE SPECIFIED
 Funding: School District
 Latitude: 34.09357
 Longitude: -118.3245
 APN: NONE SPECIFIED
 Past Use: RESIDENTIAL AREA
 Potential COC: NONE SPECIFIED
 Confirmed COC: NONE SPECIFIED
 Potential Description: NONE SPECIFIED
 Alias Name: LAUSD-SANTA MONICA/VINE PRIMARY #9/CDE
 Alias Type: Alternate Name
 Alias Name: LAUSD-SANTA MONICA/VINE PRIMARY #9/VCA
 Alias Type: Alternate Name
 Alias Name: LOS ANGELES UNIFIED SCHOOL DISTRICT
 Alias Type: Alternate Name
 Alias Name: SANTA MONICA/VINE PRIMARY SITE #9
 Alias Type: Alternate Name
 Alias Name: 304052
 Alias Type: Project Code (Site Code)
 Alias Name: 304128
 Alias Type: Project Code (Site Code)
 Alias Name: 19880062
 Alias Type: Envirostor ID Number

Map ID
Direction
Distance
Elevation

MAP FINDINGS

Site

Database(s)

EDR ID Number
EPA ID Number

SANTA MONICA/VINE PRIMARY SITE NO. 9 (Continued)

S107737287

Completed Info:

Completed Area Name: PROJECT WIDE
Completed Sub Area Name: Not reported
Completed Document Type: Phase 1
Completed Date: 02/11/2000
Comments: Not reported

Completed Area Name: PROJECT WIDE
Completed Sub Area Name: Not reported
Completed Document Type: Environmental Oversight Agreement
Completed Date: 02/10/2000
Comments: Not reported

Completed Area Name: PROJECT WIDE
Completed Sub Area Name: Not reported
Completed Document Type: Cost Recovery Closeout Memo
Completed Date: 08/20/2002
Comments: Not reported

Future Area Name: Not reported
Future Sub Area Name: Not reported
Future Document Type: Not reported
Future Due Date: Not reported
Schedule Area Name: Not reported
Schedule Sub Area Name: Not reported
Schedule Document Type: Not reported
Schedule Due Date: Not reported
Schedule Revised Date: Not reported

SCH:

Name: SANTA MONICA/VINE PRIMARY SITE NO. 9
Address: FOUNTAIN AVENUE/LA MIRADA AVENUE
City,State,Zip: LOS ANGELES, CA 90038
Facility ID: 19880062
Site Type: School Investigation
Site Type Detail: School
Site Mgmt. Req.: NONE SPECIFIED
Acres: 2.7
National Priorities List: NO
Cleanup Oversight Agencies: SMBRP
Lead Agency: SMBRP
Lead Agency Description: DTSC - Site Cleanup Program
Project Manager: Not reported
Supervisor: Mark Malinowski
Division Branch: Southern California Schools & Brownfields Outreach
Site Code: 304128
Assembly: 50
Senate: 26
Special Program Status: Not reported
Status: Inactive - Withdrawn
Status Date: 08/20/2002
Restricted Use: NO
Funding: School District
Latitude: 34.09357
Longitude: -118.3245

Map ID
Direction
Distance
Elevation

MAP FINDINGS

Site

Database(s)

EDR ID Number
EPA ID Number

SANTA MONICA/VINE PRIMARY SITE NO. 9 (Continued)

S107737287

APN: NONE SPECIFIED
Past Use: RESIDENTIAL AREA
Potential COC: NONE SPECIFIED
Confirmed COC: NONE SPECIFIED
Potential Description: NONE SPECIFIED
Alias Name: LAUSD-SANTA MONICA/VINE PRIMARY #9/CDE
Alias Type: Alternate Name
Alias Name: LAUSD-SANTA MONICA/VINE PRIMARY #9/VCA
Alias Type: Alternate Name
Alias Name: LOS ANGELES UNIFIED SCHOOL DISTRICT
Alias Type: Alternate Name
Alias Name: SANTA MONICA/VINE PRIMARY SITE #9
Alias Type: Alternate Name
Alias Name: 304052
Alias Type: Project Code (Site Code)
Alias Name: 304128
Alias Type: Project Code (Site Code)
Alias Name: 19880062
Alias Type: Envirostor ID Number

Completed Info:

Completed Area Name: PROJECT WIDE
Completed Sub Area Name: Not reported
Completed Document Type: Phase 1
Completed Date: 02/11/2000
Comments: Not reported

Completed Area Name: PROJECT WIDE
Completed Sub Area Name: Not reported
Completed Document Type: Environmental Oversight Agreement
Completed Date: 02/10/2000
Comments: Not reported

Completed Area Name: PROJECT WIDE
Completed Sub Area Name: Not reported
Completed Document Type: Cost Recovery Closeout Memo
Completed Date: 08/20/2002
Comments: Not reported

Future Area Name: Not reported
Future Sub Area Name: Not reported
Future Document Type: Not reported
Future Due Date: Not reported
Schedule Area Name: Not reported
Schedule Sub Area Name: Not reported
Schedule Document Type: Not reported
Schedule Due Date: Not reported
Schedule Revised Date: Not reported

Map ID
 Direction
 Distance
 Elevation

MAP FINDINGS

Site

Database(s)

EDR ID Number
 EPA ID Number

AK220
SSE
1/4-1/2
0.400 mi.
2110 ft.

ABE'S CAR WASH
6379 SANTA MONICA BLVD
LOS ANGELES, CA 90046

LUST **S103281982**
HIST CORTESE **N/A**

Site 1 of 4 in cluster AK

Relative:
Lower
Actual:
303 ft.

Relative: LUST REG 4:
 Region: 4
 Regional Board: 04
 County: Los Angeles
 Facility Id: 900460061
 Status: Case Closed
 Substance: Gasoline
 Substance Quantity: Not reported
 Local Case No: Not reported
 Case Type: Soil
 Abatement Method Used at the Site: Not reported
 Global ID: T0603701084
 W Global ID: Not reported
 Staff: UNK
 Local Agency: 19050
 Cross Street: CAHUENGA BLVD
 Enforcement Type: Not reported
 Date Leak Discovered: 6/10/1993
 Date Leak First Reported: 6/10/1993
 Date Leak Record Entered: 2/9/1998
 Date Confirmation Began: Not reported
 Date Leak Stopped: Not reported
 Date Case Last Changed on Database: 6/21/2000
 Date the Case was Closed: 6/21/2000
 How Leak Discovered: Tank Closure
 How Leak Stopped: Not reported
 Cause of Leak: UNK
 Leak Source: UNK
 Operator: Not reported
 Water System: Not reported
 Well Name: Not reported
 Approx. Dist To Production Well (ft): 10131.08623422227731268406211
 Source of Cleanup Funding: UNK
 Preliminary Site Assessment Workplan Submitted: 2/3/1998
 Preliminary Site Assessment Began: Not reported
 Pollution Characterization Began: Not reported
 Remediation Plan Submitted: Not reported
 Remedial Action Underway: Not reported
 Post Remedial Action Monitoring Began: Not reported
 Enforcement Action Date: Not reported
 Historical Max MTBE Date: Not reported
 Hist Max MTBE Conc in Groundwater: Not reported
 Hist Max MTBE Conc in Soil: .05
 Significant Interim Remedial Action Taken: Not reported
 GW Qualifier: Not reported
 Soil Qualifier: <
 Organization: Not reported
 Owner Contact: Not reported
 Responsible Party: TIDE AUTO SPA CAR WASH
 RP Address: 7385 SANTA MONICA BLVD., LOS ANGELES, CA 90046
 Program: LUST
 Lat/Long: 34.0907855 / -1
 Local Agency Staff: PEJ

Map ID
Direction
Distance
Elevation

MAP FINDINGS

Site

Database(s)

EDR ID Number
EPA ID Number

ABE'S CAR WASH (Continued)

S103281982

Beneficial Use: Not reported
Priority: Not reported
Cleanup Fund Id: Not reported
Suspended: Not reported
Assigned Name: Not reported
Summary: Not reported

LUST:

Name: ABE'S CAR WASH
Address: 6379 SANTA MONICA BLVD
City,State,Zip: LOS ANGELES, CA 90046
Lead Agency: LOS ANGELES, CITY OF
Case Type: LUST Cleanup Site
Geo Track: http://geotracker.waterboards.ca.gov/profile_report.asp?global_id=T0603701084
Global Id: T0603701084
Latitude: 34.091078
Longitude: -118.32849
Status: Completed - Case Closed
Status Date: 06/21/2000
Case Worker: EL
RB Case Number: 900460061
Local Agency: LOS ANGELES, CITY OF
File Location: Not reported
Local Case Number: Not reported
Potential Media Affect: Soil
Potential Contaminants of Concern: Gasoline
Site History: Not reported

LUST:

Global Id: T0603701084
Contact Type: Local Agency Caseworker
Contact Name: ELOY LUNA
Organization Name: LOS ANGELES, CITY OF
Address: 200 North Main Street, Suite 1780
City: LOS ANGELES
Email: eloy.luna@lacity.org
Phone Number: Not reported

Global Id: T0603701084
Contact Type: Regional Board Caseworker
Contact Name: YUE RONG
Organization Name: LOS ANGELES RWQCB (REGION 4)
Address: 320 W. 4TH ST., SUITE 200
City: Los Angeles
Email: yrong@waterboards.ca.gov
Phone Number: Not reported

LUST:

Global Id: T0603701084
Action Type: Other
Date: 06/10/1993
Action: Leak Reported

Global Id: T0603701084
Action Type: Other
Date: 06/10/1993
Action: Leak Discovery

Map ID
Direction
Distance
Elevation

MAP FINDINGS

Site

Database(s)

EDR ID Number
EPA ID Number

ABE'S CAR WASH (Continued)

S103281982

LUST:

Global Id: T0603701084
Status: Open - Case Begin Date
Status Date: 06/10/1993

Global Id: T0603701084
Status: Open - Site Assessment
Status Date: 02/03/1998

Global Id: T0603701084
Status: Completed - Case Closed
Status Date: 06/21/2000

HIST CORTESE:

edr_fname: ABE'S CAR WASH
edr_fadd1: 6379 SANTA MONICA
City,State,Zip: LOS ANGELES, CA
Region: CORTESE
Facility County Code: 19
Reg By: LTNKA
Reg Id: 900460061

AK221
SSE
1/4-1/2
0.400 mi.
2110 ft.

**ABE'S CAR WASH
6379 SANTA MONICA BLVD
LOS ANGELES, CA**

**RGA LUST S114568198
N/A**

Site 2 of 4 in cluster AK

**Relative:
Lower
Actual:
303 ft.**

RGA LUST:

Name: ABE'S CAR WASH
Address: 6379 SANTA MONICA BLVD
City: LOS ANGELES
State: LOS ANGELES
2012 ABE'S CAR WASH 6379 SANTA MONICA BLVD
Name: ABE'S CAR WASH
Address: 6379 SANTA MONICA BLVD
City: LOS ANGELES
State: LOS ANGELES
2011 ABE'S CAR WASH 6379 SANTA MONICA BLVD
Name: ABE'S CAR WASH
Address: 6379 SANTA MONICA BLVD
City: LOS ANGELES
State: LOS ANGELES
2010 ABE'S CAR WASH 6379 SANTA MONICA BLVD
Name: ABE'S CAR WASH
Address: 6379 SANTA MONICA BLVD
City: LOS ANGELES
State: LOS ANGELES
2009 ABE'S CAR WASH 6379 SANTA MONICA BLVD
Name: ABE'S CAR WASH
Address: 6379 SANTA MONICA BLVD
City: LOS ANGELES
State: LOS ANGELES
2008 ABE'S CAR WASH 6379 SANTA MONICA BLVD
Name: ABE'S CAR WASH
Address: 6379 SANTA MONICA BLVD

Map ID
Direction
Distance
Elevation

MAP FINDINGS

Site

Database(s)

EDR ID Number
EPA ID Number

ABE'S CAR WASH (Continued)

S114568198

City: LOS ANGELES
State: LOS ANGELES
2007 ABE'S CAR WASH 6379 SANTA MONICA BLVD
Name: ABE'S CAR WASH
Address: 6379 SANTA MONICA BLVD
City: LOS ANGELES
State: LOS ANGELES
2006 ABE'S CAR WASH 6379 SANTA MONICA BLVD
Name: ABE'S CAR WASH
Address: 6379 SANTA MONICA BLVD
City: LOS ANGELES
State: LOS ANGELES
2005 ABE'S CAR WASH 6379 SANTA MONICA BLVD
Name: ABE'S CAR WASH
Address: 6379 SANTA MONICA BLVD
City: LOS ANGELES
State: LOS ANGELES
2004 ABE'S CAR WASH 6379 SANTA MONICA BLVD
Name: ABE'S CAR WASH
Address: 6379 SANTA MONICA BLVD
City: LOS ANGELES
State: LOS ANGELES
2003 ABE'S CAR WASH 6379 SANTA MONICA BLVD
Name: ABE'S CAR WASH
Address: 6379 SANTA MONICA BLVD
City: LOS ANGELES
State: LOS ANGELES
2002 ABE'S CAR WASH 6379 SANTA MONICA BLVD
Name: ABE'S CAR WASH
Address: 6379 SANTA MONICA BLVD
City: LOS ANGELES
State: LOS ANGELES
2001 ABE'S CAR WASH 6379 SANTA MONICA BLVD
Name: ABE'S CAR WASH
Address: 6379 SANTA MONICA BLVD
City: LOS ANGELES
State: LOS ANGELES
2000 ABE'S CAR WASH 6379 SANTA MONICA BLVD
Name: ABE'S CAR WASH
Address: 6379 SANTA MONICA BLVD
City: LOS ANGELES
State: LOS ANGELES
1998 ABE'S CAR WASH 6379 SANTA MONICA BLVD

AL222
SSW
1/4-1/2
0.400 mi.
2114 ft.

LIGHTING STRIKES INC
6601 SANTA MONICA BLVD
LOS ANGELES, CA 90038

Site 1 of 5 in cluster AL

LUST 1000243397
HIST CORTESE N/A

Relative:
Lower
Actual:
304 ft.

LUST:
Name: LIGHTING STRIKES INC
Address: 6601 SANTA MONICA BLVD
City,State,Zip: LOS ANGELES, CA 90038
Lead Agency: LOS ANGELES RWQCB (REGION 4)
Case Type: LUST Cleanup Site
Geo Track: http://geotracker.waterboards.ca.gov/profile_report.asp?global_id=T0603700915
Global Id: T0603700915

Map ID
Direction
Distance
Elevation

MAP FINDINGS

Site

Database(s)

EDR ID Number
EPA ID Number

LIGHTING STRIKES INC (Continued)

1000243397

Latitude: 34.0907794
Longitude: -118.3332512
Status: Completed - Case Closed
Status Date: 05/14/1999
Case Worker: DPP
RB Case Number: 900380043
Local Agency: LOS ANGELES, CITY OF
File Location: Not reported
Local Case Number: Not reported
Potential Media Affect: Aquifer used for drinking water supply
Potential Contaminants of Concern: Gasoline
Site History: Not reported

LUST:

Global Id: T0603700915
Contact Type: Regional Board Caseworker
Contact Name: DANIEL PIROTTON
Organization Name: LOS ANGELES RWQCB (REGION 4)
Address: Not reported
City: R4 UNKNOWN
Email: dpirotton@waterboards.ca.gov
Phone Number: 2135766714

Global Id: T0603700915
Contact Type: Local Agency Caseworker
Contact Name: ELOY LUNA
Organization Name: LOS ANGELES, CITY OF
Address: 200 North Main Street, Suite 1780
City: LOS ANGELES
Email: eloy.luna@lacity.org
Phone Number: Not reported

LUST:

Global Id: T0603700915
Action Type: Other
Date: 06/17/1985
Action: Leak Reported

Global Id: T0603700915
Action Type: ENFORCEMENT
Date: 06/24/1998
Action: * Historical Enforcement

LUST:

Global Id: T0603700915
Status: Open - Case Begin Date
Status Date: 06/17/1985

Global Id: T0603700915
Status: Open - Site Assessment
Status Date: 09/19/1997

Global Id: T0603700915
Status: Open - Site Assessment
Status Date: 09/29/1997

Global Id: T0603700915

Map ID
Direction
Distance
Elevation

MAP FINDINGS

Site

Database(s)

EDR ID Number
EPA ID Number

LIGHTING STRIKES INC (Continued)

1000243397

Status: Open - Site Assessment
Status Date: 11/07/1997

Global Id: T0603700915
Status: Completed - Case Closed
Status Date: 05/14/1999

HIST CORTESE:

edr_fname: LIGHTING STRIKES INC
edr_fadd1: 6601 SANTA MONICA
City,State,Zip: LOS ANGELES, CA 91713
Region: CORTESE
Facility County Code: 19
Reg By: LTNKA
Reg Id: 900380043

**AL223
SSW
1/4-1/2
0.400 mi.
2114 ft.**

**LIGHTING STRIKES INC
6601 SANTA MONICA BLVD
LOS ANGELES, CA 90038**

**LUST S103281951
CERS N/A**

Site 2 of 5 in cluster AL

**Relative:
Lower**

LUST REG 4:

**Actual:
304 ft.**

Region: 4
Regional Board: 04
County: Los Angeles
Facility Id: 900380043
Status: Case Closed
Substance: Gasoline
Substance Quantity: Not reported
Local Case No: Not reported
Case Type: Groundwater
Abatement Method Used at the Site: Remove Free Product
Global ID: T0603700915
W Global ID: Not reported
Staff: DP
Local Agency: 19050
Cross Street: SEAWARD
Enforcement Type: EF
Date Leak Discovered: Not reported
Date Leak First Reported: 6/17/1985
Date Leak Record Entered: 12/31/1986
Date Confirmation Began: 9/19/1997
Date Leak Stopped: Not reported
Date Case Last Changed on Database: 7/14/1999
Date the Case was Closed: 5/14/1999
How Leak Discovered: Not reported
How Leak Stopped: Not reported
Cause of Leak: UNK
Leak Source: UNK
Operator: Not reported
Water System: Not reported
Well Name: Not reported
Approx. Dist To Production Well (ft): 11150.803090035473875871534907
Source of Cleanup Funding: UNK
Preliminary Site Assessment Workplan Submitted: 9/19/1997

Map ID
Direction
Distance
Elevation

MAP FINDINGS

Site

Database(s)

EDR ID Number
EPA ID Number

LIGHTING STRIKES INC (Continued)

S103281951

Preliminary Site Assessment Began: 9/29/1997
Pollution Characterization Began: 11/7/1997
Remediation Plan Submitted: Not reported
Remedial Action Underway: Not reported
Post Remedial Action Monitoring Began: Not reported
Enforcement Action Date: 6/24/1998
Historical Max MTBE Date: Not reported
Hist Max MTBE Conc in Groundwater: Not reported
Hist Max MTBE Conc in Soil: Not reported
Significant Interim Remedial Action Taken: Not reported
GW Qualifier: Not reported
Soil Qualifier: Not reported
Organization: Not reported
Owner Contact: Not reported
Responsible Party: CROSBY, HEAFY, ROACH & MAY
RP Address: 700 S. FLOWER ST., STE. 2200, LOS ANGELES, CA 90017
Program: LUST
Lat/Long: 34.0907794 / -1
Local Agency Staff: PEJ
Beneficial Use: Not reported
Priority: LOP/HIGH - KNOWN HEALTH/SAFETY/ENVIRONMENTAL IMPACT
Cleanup Fund Id: Not reported
Suspended: Not reported
Assigned Name: Not reported
Summary: 7/14/99 GW WELL ABANDONMENT REPORT

CERS:

Name: LIGHTING STRIKES INC
Address: 6601 SANTA MONICA BLVD
City,State,Zip: LOS ANGELES, CA 90038
Site ID: 253018
CERS ID: T0603700915
CERS Description: Leaking Underground Storage Tank Cleanup Site

Affiliation:

Affiliation Type Desc: Local Agency Caseworker
Entity Name: ELOY LUNA - LOS ANGELES, CITY OF
Entity Title: Not reported
Affiliation Address: 200 North Main Street, Suite 1780
Affiliation City: LOS ANGELES
Affiliation State: CA
Affiliation Country: Not reported
Affiliation Zip: Not reported
Affiliation Phone: Not reported

Affiliation Type Desc: Regional Board Caseworker
Entity Name: DANIEL PIROTTON - LOS ANGELES RWQCB (REGION 4)
Entity Title: Not reported
Affiliation Address: Not reported
Affiliation City: R4 UNKNOWN
Affiliation State: CA
Affiliation Country: Not reported
Affiliation Zip: Not reported
Affiliation Phone: 2135766714

Map ID
Direction
Distance
Elevation

MAP FINDINGS

Site

Database(s) EDR ID Number
EPA ID Number

AL224
SSW
1/4-1/2
0.400 mi.
2114 ft.

API ALARM SYSTEMS
6601 SANTA MONICA BLVD
LOS ANGELES, CA

RGALUST S114572414
N/A

Site 3 of 5 in cluster AL

Relative:
Lower
Actual:
304 ft.

RGALUST:
Name: API ALARM SYSTEMS
Address: 6601 SANTA MONICA BLVD
City: LOS ANGELES
State: LOS ANGELES
1995 API ALARM SYSTEMS 6601 SANTA MONICA BLVD
Name: API ALARM SYSTEMS
Address: 6601 SANTA MONICA BLVD
City: LOS ANGELES
State: LOS ANGELES
1994 API ALARM SYSTEMS 6601 SANTA MONICA BLVD
Name: API ALARM SYSTEMS
Address: 6601 SANTA MONICA BLVD
City: LOS ANGELES
State: LOS ANGELES
1993 API ALARM SYSTEMS 6601 SANTA MONICA BLVD

AL225
SSW
1/4-1/2
0.400 mi.
2114 ft.

API ALARM SYSTEMS
6601 SANTA MONICA BLVD
HOLLYWOOD, CA

RGALUST S114572413
N/A

Site 4 of 5 in cluster AL

Relative:
Lower
Actual:
304 ft.

RGALUST:
Name: API ALARM SYSTEMS
Address: 6601 SANTA MONICA BLVD
City: HOLLYWOOD
State: HOLLYWOOD
1997 API ALARM SYSTEMS 6601 SANTA MONICA BLVD
Name: API ALARM SYSTEMS
Address: 6601 SANTA MONICA BLVD
City: HOLLYWOOD
State: HOLLYWOOD
1996 API ALARM SYSTEMS 6601 SANTA MONICA BLVD

AL226
SSW
1/4-1/2
0.400 mi.
2114 ft.

LIGHTING STRIKES INC
6601 SANTA MONICA BLVD
LOS ANGELES, CA

RGALUST S114644033
N/A

Site 5 of 5 in cluster AL

Relative:
Lower
Actual:
304 ft.

RGALUST:
Name: LIGHTING STRIKES INC
Address: 6601 SANTA MONICA BLVD
City: LOS ANGELES
State: LOS ANGELES
2012 LIGHTING STRIKES INC 6601 SANTA MONICA BLVD
Name: LIGHTING STRIKES INC
Address: 6601 SANTA MONICA BLVD
City: LOS ANGELES
State: LOS ANGELES
2011 LIGHTING STRIKES INC 6601 SANTA MONICA BLVD

Map ID
Direction
Distance
Elevation

MAP FINDINGS

Site

Database(s)

EDR ID Number
EPA ID Number

LIGHTING STRIKES INC (Continued)

S114644033

Name: LIGHTING STRIKES INC
Address: 6601 SANTA MONICA BLVD
City: LOS ANGELES
State: LOS ANGELES
2010 LIGHTING STRIKES INC 6601 SANTA MONICA BLVD

Name: LIGHTING STRIKES INC
Address: 6601 SANTA MONICA BLVD
City: LOS ANGELES
State: LOS ANGELES
2009 LIGHTING STRIKES INC 6601 SANTA MONICA BLVD

Name: LIGHTING STRIKES INC
Address: 6601 SANTA MONICA BLVD
City: LOS ANGELES
State: LOS ANGELES
2008 LIGHTING STRIKES INC 6601 SANTA MONICA BLVD

Name: LIGHTING STRIKES INC
Address: 6601 SANTA MONICA BLVD
City: LOS ANGELES
State: LOS ANGELES
2007 LIGHTING STRIKES INC 6601 SANTA MONICA BLVD

Name: LIGHTING STRIKES INC
Address: 6601 SANTA MONICA BLVD
City: LOS ANGELES
State: LOS ANGELES
2006 LIGHTING STRIKES INC 6601 SANTA MONICA BLVD

Name: LIGHTING STRIKES INC
Address: 6601 SANTA MONICA BLVD
City: LOS ANGELES
State: LOS ANGELES
2005 LIGHTING STRIKES INC 6601 SANTA MONICA BLVD

Name: LIGHTING STRIKES INC
Address: 6601 SANTA MONICA BLVD
City: LOS ANGELES
State: LOS ANGELES
2004 LIGHTING STRIKES INC 6601 SANTA MONICA BLVD

Name: LIGHTING STRIKES INC
Address: 6601 SANTA MONICA BLVD
City: LOS ANGELES
State: LOS ANGELES
2003 LIGHTING STRIKES INC 6601 SANTA MONICA BLVD

Name: LIGHTING STRIKES INC
Address: 6601 SANTA MONICA BLVD
City: LOS ANGELES
State: LOS ANGELES
2002 LIGHTING STRIKES INC 6601 SANTA MONICA BLVD

Name: LIGHTING STRIKES INC
Address: 6601 SANTA MONICA BLVD
City: LOS ANGELES
State: LOS ANGELES
2001 LIGHTING STRIKES INC 6601 SANTA MONICA BLVD

Name: LIGHTING STRIKES INC
Address: 6601 SANTA MONICA BLVD
City: LOS ANGELES
State: LOS ANGELES
2000 LIGHTING STRIKES INC 6601 SANTA MONICA BLVD

Name: LIGHTING STRIKES INC
Address: 6601 SANTA MONICA BLVD

Map ID
Direction
Distance
Elevation

MAP FINDINGS

Site

Database(s)

EDR ID Number
EPA ID Number

LIGHTING STRIKES INC (Continued)

S114644033

City: LOS ANGELES
State: LOS ANGELES
1998 LIGHTING STRIKES INC 6601 SANTA MONICA BLVD

227
South
1/4-1/2
0.404 mi.
2135 ft.

HOLLYWOOD TRANSMISSION
6445 SANTA MONICA
LOS ANGELES, CA 90038

CPS-SLIC S104549309
CERS N/A

Relative:
Lower
Actual:
302 ft.

SLIC REG 4:
Region: 4
Facility Status: No further action required
SLIC: 0956
Substance: VOCs
Staff: BPB

CPS-SLIC:
Name: HOLLYWOOD TRANSMISSION
Address: 6445 SANTA MONICA BLVD
City,State,Zip: LOS ANGELES, CA
Region: STATE
Facility Status: Completed - Case Closed
Status Date: 07/10/2000
Global Id: SL204BY2364
Lead Agency: LOS ANGELES RWQCB (REGION 4)
Lead Agency Case Number: Not reported
Latitude: 34.090664
Longitude: -118.328964
Case Type: Cleanup Program Site
Case Worker: Not reported
Local Agency: Not reported
RB Case Number: 0956
File Location: Not reported
Potential Media Affected: Not reported
Potential Contaminants of Concern: Not reported
Site History: Not reported

Click here to access the California GeoTracker records for this facility:

CERS:
Name: HOLLYWOOD TRANSMISSION
Address: 6445 SANTA MONICA BLVD
City,State,Zip: LOS ANGELES, CA
Site ID: 224022
CERS ID: SL204BY2364
CERS Description: Cleanup Program Site

Map ID
Direction
Distance
Elevation

MAP FINDINGS

Site

Database(s)

EDR ID Number
EPA ID Number

228
South
1/4-1/2
0.425 mi.
2244 ft.

HONDA OF HOLLYWOOD
6522 SANTA MONICA BLVD
LOS ANGELES, CA 90038

LUST **S121475790**
CERS **N/A**

Relative:
Lower

LUST:

Actual:
300 ft.

Name: HONDA OF HOLLYWOOD
Address: 6522 SANTA MONICA BLVD
City,State,Zip: LOS ANGELES, CA 90038
Lead Agency: LOS ANGELES RWQCB (REGION 4)
Case Type: LUST Cleanup Site
Geo Track: http://geotracker.waterboards.ca.gov/profile_report.asp?global_id=T10000011279
Global Id: T10000011279
Latitude: 34.09046
Longitude: -118.33189
Status: Completed - Case Closed
Status Date: 04/30/2019
Case Worker: DMB
RB Case Number: 900380525
Local Agency: Not reported
File Location: Not reported
Local Case Number: Not reported
Potential Media Affect: Aquifer used for drinking water supply
Potential Contaminants of Concern: Gasoline
Site History: Not reported

LUST:

Global Id: T10000011279
Contact Type: Regional Board Caseworker
Contact Name: DAVID M. BJOSTAD
Organization Name: LOS ANGELES RWQCB (REGION 4)
Address: 320 W. 4th Street, Suite 200
City: Los Angeles
Email: dave.bjostad@waterboards.ca.gov
Phone Number: Not reported

LUST:

Global Id: T10000011279
Action Type: RESPONSE
Date: 04/05/2018
Action: Other Report / Document

Global Id: T10000011279
Action Type: RESPONSE
Date: 10/15/2018
Action: Final Remedial Action Report / Corrective Action Report

Global Id: T10000011279
Action Type: Other
Date: 02/08/2018
Action: Leak Discovery

Global Id: T10000011279
Action Type: RESPONSE
Date: 10/08/2018
Action: Request for Closure - Regulator Responded

Global Id: T10000011279

Map ID
Direction
Distance
Elevation

MAP FINDINGS

Site

Database(s)

EDR ID Number
EPA ID Number

HONDA OF HOLLYWOOD (Continued)

S121475790

Action Type: REMEDIATION
Date: 08/20/2018
Action: Excavation

Global Id: T10000011279
Action Type: ENFORCEMENT
Date: 11/28/2018
Action: Technical Correspondence / Assistance / Other

Global Id: T10000011279
Action Type: ENFORCEMENT
Date: 02/08/2018
Action: Referral to Regional Board

Global Id: T10000011279
Action Type: ENFORCEMENT
Date: 03/06/2018
Action: Staff Letter

Global Id: T10000011279
Action Type: ENFORCEMENT
Date: 12/21/2018
Action: Notification - Preclosure

Global Id: T10000011279
Action Type: Other
Date: 02/08/2018
Action: Leak Reported

Global Id: T10000011279
Action Type: ENFORCEMENT
Date: 05/15/2018
Action: Staff Letter

Global Id: T10000011279
Action Type: ENFORCEMENT
Date: 04/29/2019
Action: Closure/No Further Action Letter

Global Id: T10000011279
Action Type: Other
Date: 02/08/2018
Action: Leak Began

LUST:

Global Id: T10000011279
Status: Open - Active
Status Date: 02/08/2018

Global Id: T10000011279
Status: Open - Case Begin Date
Status Date: 02/08/2018

Global Id: T10000011279
Status: Open - Remediation
Status Date: 05/15/2018

Map ID
Direction
Distance
Elevation

MAP FINDINGS

Site

Database(s)

EDR ID Number
EPA ID Number

HONDA OF HOLLYWOOD (Continued)

S121475790

Global Id: T10000011279
Status: Completed - Case Closed
Status Date: 04/30/2019

CERS:

Name: HONDA OF HOLLYWOOD
Address: 6522 SANTA MONICA BLVD
City,State,Zip: LOS ANGELES, CA 90038
Site ID: 433629
CERS ID: T10000011279
CERS Description: Leaking Underground Storage Tank Cleanup Site

Affiliation:

Affiliation Type Desc: Regional Board Caseworker
Entity Name: DAVID M. BJOSTAD - LOS ANGELES RWQCB (REGION 4)
Entity Title: Not reported
Affiliation Address: 320 W. 4th Street, Suite 200
Affiliation City: Los Angeles
Affiliation State: CA
Affiliation Country: Not reported
Affiliation Zip: Not reported
Affiliation Phone: Not reported

AM229 UNOCAL #6338
West 6760 SUNSET BLVD
1/4-1/2 HOLLYWOOD, CA 90028
0.427 mi.
2254 ft. Site 1 of 3 in cluster AM

LUST S112846145
HAZNET N/A
CERS

Relative:
Lower
Actual:
345 ft.

LUST:

Name: UNOCAL #6338
Address: 6760 SUNSET BLVD
City,State,Zip: HOLLYWOOD, CA 90028
Lead Agency: SWRCB
Case Type: LUST Cleanup Site
Geo Track: http://geotracker.waterboards.ca.gov/profile_report.asp?global_id=T10000005393
Global Id: T10000005393
Latitude: 34.0979863
Longitude: -118.3381743
Status: Completed - Case Closed
Status Date: 01/01/2010
Case Worker: Not reported
RB Case Number: Not reported
Local Agency: Not reported
File Location: Not reported
Local Case Number: Not reported
Potential Media Affect: Not reported
Potential Contaminants of Concern: Not reported
Site History: Not reported

LUST:

Global Id: T10000005393
Action Type: Other
Date: 03/04/1993
Action: Leak Reported

Map ID
Direction
Distance
Elevation

MAP FINDINGS

Site

Database(s)

EDR ID Number
EPA ID Number

UNOCAL #6338 (Continued)

S112846145

Global Id: T10000005393
Action Type: Other
Date: 01/01/1993
Action: Leak Began

Global Id: T10000005393
Action Type: Other
Date: 01/01/1993
Action: Leak Discovery

LUST:

Global Id: T10000005393
Status: Open - Case Begin Date
Status Date: 01/01/1993

Global Id: T10000005393
Status: Open - Site Assessment
Status Date: 03/04/1993

Global Id: T10000005393
Status: Completed - Case Closed
Status Date: 01/01/2010

HAZNET:

Name: 1X ROBERT HALEY
Address: 6760 SUNSET BLVD
City,State,Zip: HOLLYWOOD, CA 900280000
Year: 1993
GEPaid: CAC000802384
Contact: JEFF CHRISTENSEN/OWNER REP
Telephone: 7147537895
Mailing Name: Not reported
Mailing Address: ROBERT HALEY
Mailing City,St,Zip: CORONA DEL MAR, CA 926250000
Gen County: Los Angeles
TSD EPA ID: Not reported
TSD County: Not reported
Tons: 0.19
CA Waste Code: 221-Waste oil and mixed oil
Method: R01-Recycler
Facility County: Los Angeles

Name: 1X ROBERT HALEY
Address: 6760 SUNSET BLVD
City,State,Zip: HOLLYWOOD, CA 900280000
Year: 1993
GEPaid: CAC000802384
Contact: JEFF CHRISTENSEN/OWNER REP
Telephone: 7147537895
Mailing Name: Not reported
Mailing Address: ROBERT HALEY
Mailing City,St,Zip: CORONA DEL MAR, CA 926250000
Gen County: Los Angeles
TSD EPA ID: CAD099452708
TSD County: Los Angeles

Map ID
Direction
Distance
Elevation

MAP FINDINGS

Site

Database(s)

EDR ID Number
EPA ID Number

UNOCAL #6338 (Continued)

S112846145

Tons: 1.134
CA Waste Code: 135-Unspecified aqueous solution
Method: R01-Recycler
Facility County: Los Angeles

CERS:

Name: UNOCAL #6338
Address: 6760 SUNSET BLVD
City,State,Zip: HOLLYWOOD, CA 90028
Site ID: 197113
CERS ID: T10000005393
CERS Description: Leaking Underground Storage Tank Cleanup Site

AN230
SSE
1/4-1/2
0.435 mi.
2296 ft.

MOBIL OIL CORP #11-LA4
6301 SANTA MONICA BLVD
LOS ANGELES, CA 90038

SWEEPS UST
CA FID UST
CHMIRS

S101583617
N/A

Site 1 of 5 in cluster AN

Relative:
Lower

SWEEPS UST:

Name: MOBIL OIL CORP #11-LA4
Address: 6301 SANTA MONICA BLVD
City: LOS ANGELES
Status: Active
Comp Number: 2078
Number: 1
Board Of Equalization: 44-000400
Referral Date: 07-26-93
Action Date: 04-07-94
Created Date: 02-29-88
Owner Tank Id: Not reported
SWRCB Tank Id: 19-050-002078-000001
Tank Status: A
Capacity: 1000
Active Date: 04-20-88
Tank Use: OIL
STG: W
Content: WASTE OIL
Number Of Tanks: 4

Actual:
303 ft.

Name: MOBIL OIL CORP #11-LA4
Address: 6301 SANTA MONICA BLVD
City: LOS ANGELES
Status: Active
Comp Number: 2078
Number: 1
Board Of Equalization: 44-000400
Referral Date: 07-26-93
Action Date: 04-07-94
Created Date: 02-29-88
Owner Tank Id: Not reported
SWRCB Tank Id: 19-050-002078-000002
Tank Status: A
Capacity: 12000
Active Date: 04-20-88
Tank Use: M.V. FUEL
STG: P

Map ID
Direction
Distance
Elevation

MAP FINDINGS

Site

Database(s)

EDR ID Number
EPA ID Number

MOBIL OIL CORP #11-LA4 (Continued)

S101583617

Content: REG UNLEADED
Number Of Tanks: Not reported

Name: MOBIL OIL CORP #11-LA4
Address: 6301 SANTA MONICA BLVD
City: LOS ANGELES
Status: Active
Comp Number: 2078
Number: 1
Board Of Equalization: 44-000400
Referral Date: 07-26-93
Action Date: 04-07-94
Created Date: 02-29-88
Owner Tank Id: Not reported
SWRCB Tank Id: 19-050-002078-000003
Tank Status: A
Capacity: 10000
Active Date: 04-20-88
Tank Use: M.V. FUEL
STG: P
Content: REG UNLEADED
Number Of Tanks: Not reported

Name: MOBIL OIL CORP #11-LA4
Address: 6301 SANTA MONICA BLVD
City: LOS ANGELES
Status: Active
Comp Number: 2078
Number: 1
Board Of Equalization: 44-000400
Referral Date: 07-26-93
Action Date: 04-07-94
Created Date: 02-29-88
Owner Tank Id: Not reported
SWRCB Tank Id: 19-050-002078-000004
Tank Status: A
Capacity: 10000
Active Date: 04-20-88
Tank Use: M.V. FUEL
STG: P
Content: REG UNLEADED
Number Of Tanks: Not reported

CA FID UST:

Facility ID: 19004994
Regulated By: UTNKA
Regulated ID: 00039865
Cortese Code: Not reported
SIC Code: Not reported
Facility Phone: 2134652587
Mail To: Not reported
Mailing Address: 612 S FLOWER ST
Mailing Address 2: Not reported
Mailing City,St,Zip: LOS ANGELES 900380000
Contact: Not reported
Contact Phone: Not reported
DUNs Number: Not reported

Map ID
Direction
Distance
Elevation

MAP FINDINGS

Site

Database(s)

EDR ID Number
EPA ID Number

MOBIL OIL CORP #11-LA4 (Continued)

S101583617

NPDES Number: Not reported
EPA ID: Not reported
Comments: Not reported
Status: Active

CHMIRS:

Name: Not reported
Address: 6301 SANTA MONICA BLVD
City,State,Zip: LOS ANGELES, CA 90038
OES Incident Number: 08-2326
OES notification: 03/25/2008
OES Date: Not reported
OES Time: Not reported
Date Completed: Not reported
Property Use: Not reported
Agency Id Number: Not reported
Agency Incident Number: Not reported
Time Notified: Not reported
Time Completed: Not reported
Surrounding Area: Not reported
Estimated Temperature: Not reported
Property Management: Not reported
More Than Two Substances Involved?: Not reported
Resp Agncy Personel # Of Decontaminated: Not reported
Responding Agency Personel # Of Injuries: Not reported
Responding Agency Personel # Of Fatalities: Not reported
Others Number Of Decontaminated: Not reported
Others Number Of Injuries: Not reported
Others Number Of Fatalities: Not reported
Vehicle Make/year: Not reported
Vehicle License Number: Not reported
Vehicle State: Not reported
Vehicle Id Number: Not reported
CA DOT PUC/ICC Number: Not reported
Company Name: Not reported
Reporting Officer Name/ID: Not reported
Report Date: Not reported
Facility Telephone: Not reported
Waterway Involved: No
Waterway: Not reported
Spill Site: Service Station
Cleanup By: Responsible Party
Containment: Not reported
What Happened: Not reported
Type: Not reported
Measure: Liters(s)
Other: Not reported
Date/Time: 2200
Year: 2008
Agency: Veeder Root
Incident Date: 3/25/2008
Admin Agency: Los Angeles City Fire Department
Amount: Not reported
Contained: Yes
Site Type: Not reported
E Date: Not reported
Substance: Gasoline

Map ID
Direction
Distance
Elevation

MAP FINDINGS

Site

Database(s)

EDR ID Number
EPA ID Number

MOBIL OIL CORP #11-LA4 (Continued)

S101583617

Quantity Released: 1
Unknown: Not reported
Substance #2: Not reported
Substance #3: Not reported
Evacuations: 0
Number of Injuries: 0
Number of Fatalities: 0
#1 Pipeline: Not reported
#2 Pipeline: Not reported
#3 Pipeline: Not reported
#1 Vessel >= 300 Tons: Not reported
#2 Vessel >= 300 Tons: Not reported
#3 Vessel >= 300 Tons: Not reported
Evacs: Not reported
Injuries: Not reported
Fataals: Not reported
Comments: Not reported
Description: Caller states substance was released from dispenser number 1 due to a leaky hose.

AN231
SSE
1/4-1/2
0.435 mi.
2296 ft.

MOBIL #18-LA4
6301 SANTA MONICA BL
LOS ANGELES, CA

RGA LUST **S114653470**
N/A

Site 2 of 5 in cluster AN

Relative:
Lower
Actual:
303 ft.

RGALUST:
Name: MOBIL #18-LA4
Address: 6301 SANTA MONICA BL
City: LOS ANGELES
State: LOS ANGELES
2012 MOBIL #18-LA4 6301 SANTA MONICA BL
Name: MOBIL #18-LA4
Address: 6301 SANTA MONICA BL
City: LOS ANGELES
State: LOS ANGELES
2011 MOBIL #18-LA4 6301 SANTA MONICA BL
Name: MOBIL #18-LA4
Address: 6301 SANTA MONICA BL
City: LOS ANGELES
State: LOS ANGELES
2010 MOBIL #18-LA4 6301 SANTA MONICA BL
Name: MOBIL #18-LA4
Address: 6301 SANTA MONICA BL
City: LOS ANGELES
State: LOS ANGELES
2009 MOBIL #18-LA4 6301 SANTA MONICA BL
Name: MOBIL #18-LA4
Address: 6301 SANTA MONICA BL
City: LOS ANGELES
State: LOS ANGELES
2008 MOBIL #18-LA4 6301 SANTA MONICA BL
Name: MOBIL #18-LA4
Address: 6301 SANTA MONICA BL
City: LOS ANGELES
State: LOS ANGELES
2007 MOBIL #18-LA4 6301 SANTA MONICA BL
Name: MOBIL #18-LA4

Map ID
 Direction
 Distance
 Elevation

MAP FINDINGS

Site

Database(s)

EDR ID Number
 EPA ID Number

MOBIL #18-LA4 (Continued)

S114653470

Address: 6301 SANTA MONICA BL
 City: LOS ANGELES
 State: LOS ANGELES
 2006 MOBIL #18-LA4 6301 SANTA MONICA BL
 Name: MOBIL #18-LA4
 Address: 6301 SANTA MONICA BL
 City: LOS ANGELES
 State: LOS ANGELES
 2005 MOBIL #18-LA4 6301 SANTA MONICA BL
 Name: MOBIL #18-LA4
 Address: 6301 SANTA MONICA BL
 City: LOS ANGELES
 State: LOS ANGELES
 2004 MOBIL #18-LA4 6301 SANTA MONICA BL
 Name: MOBIL #18-LA4
 Address: 6301 SANTA MONICA BL
 City: LOS ANGELES
 State: LOS ANGELES
 2003 MOBIL #18-LA4 6301 SANTA MONICA BL
 Name: MOBIL #18-LA4
 Address: 6301 SANTA MONICA BL
 City: LOS ANGELES
 State: LOS ANGELES
 2002 MOBIL #18-LA4 6301 SANTA MONICA BL

AN232 **MOBIL #18-LA4**
SSE **6301 SANTA MONICA BL**
1/4-1/2 **LOS ANGELES, CA 90038**
0.435 mi.
2296 ft.

LUST **S106116257**
CERS **N/A**

Site 3 of 5 in cluster AN

Relative: LUST REG 4:
Lower Region: 4
 Regional Board: 04
Actual: County: Los Angeles
303 ft. Facility Id: 900380452
 Status: Pollution Characterization
 Substance: Gasoline
 Substance Quantity: Not reported
 Local Case No: UNK
 Case Type: Groundwater
 Abatement Method Used at the Site: Not reported
 Global ID: T0603799318
 W Global ID: Not reported
 Staff: TCS
 Local Agency: 19050
 Cross Street: Not reported
 Enforcement Type: NA
 Date Leak Discovered: 3/1/2001
 Date Leak First Reported: 4/20/2001
 Date Leak Record Entered: Not reported
 Date Confirmation Began: Not reported
 Date Leak Stopped: Not reported
 Date Case Last Changed on Database: 9/20/2002
 Date the Case was Closed: Not reported
 How Leak Discovered: OM
 How Leak Stopped: Not reported
 Cause of Leak: Corrosion

Map ID
Direction
Distance
Elevation

MAP FINDINGS

Site

Database(s)

EDR ID Number
EPA ID Number

MOBIL #18-LA4 (Continued)

S106116257

Leak Source: Piping
Operator: NICK PUIG
Water System: Not reported
Well Name: Not reported
Approx. Dist To Production Well (ft): 9823.672755498792460279299989
Source of Cleanup Funding: Piping
Preliminary Site Assessment Workplan Submitted: Not reported
Preliminary Site Assessment Began: Not reported
Pollution Characterization Began: 11/29/2001
Remediation Plan Submitted: Not reported
Remedial Action Underway: Not reported
Post Remedial Action Monitoring Began: Not reported
Enforcement Action Date: Not reported
Historical Max MTBE Date: 5/8/2003
Hist Max MTBE Conc in Groundwater: 7050
Hist Max MTBE Conc in Soil: 250
Significant Interim Remedial Action Taken: Not reported
GW Qualifier: =
Soil Qualifier: =
Organization: Not reported
Owner Contact: Not reported
Responsible Party: NICK PUIG
RP Address: 3700 W. 190TH ST., TPT2
Program: LUST
Lat/Long: 34.090837 / -1
Local Agency Staff: Not reported
Beneficial Use: Not reported
Priority: Not reported
Cleanup Fund Id: Not reported
Suspended: Not reported
Assigned Name: Not reported
Summary: Haz Mat incident report filed

LUST:

Name: MOBIL #18-LA4
Address: 6301 SANTA MONICA BL
City,State,Zip: LOS ANGELES, CA 90038
Lead Agency: LOS ANGELES RWQCB (REGION 4)
Case Type: LUST Cleanup Site
Geo Track: http://geotracker.waterboards.ca.gov/profile_report.asp?global_id=T0603799318
Global Id: T0603799318
Latitude: 34.090837
Longitude: -118.326877
Status: Completed - Case Closed
Status Date: 12/17/2009
Case Worker: DMB
RB Case Number: 900380452
Local Agency: LOS ANGELES, CITY OF
File Location: Regional Board
Local Case Number: UNK
Potential Media Affect: Aquifer used for drinking water supply
Potential Contaminants of Concern: Gasoline
Site History: Not reported

LUST:

Global Id: T0603799318
Contact Type: Regional Board Caseworker

Map ID
Direction
Distance
Elevation

MAP FINDINGS

Site

Database(s)

EDR ID Number
EPA ID Number

MOBIL #18-LA4 (Continued)

S106116257

Contact Name: DAVID M. BJOSTAD
Organization Name: LOS ANGELES RWQCB (REGION 4)
Address: 320 W. 4th Street, Suite 200
City: Los Angeles
Email: dave.bjostad@waterboards.ca.gov
Phone Number: Not reported

Global Id: T0603799318
Contact Type: Local Agency Caseworker
Contact Name: TBD
Organization Name: LOS ANGELES, CITY OF
Address: 200 N. MAIN ST. RM. 970
City: LOS ANGELES
Email: Not reported
Phone Number: 2134826528

LUST:

Global Id: T0603799318
Action Type: Other
Date: 03/01/2001
Action: Leak Discovery

Global Id: T0603799318
Action Type: RESPONSE
Date: 01/15/2004
Action: Monitoring Report - Quarterly

Global Id: T0603799318
Action Type: RESPONSE
Date: 10/15/2006
Action: Monitoring Report - Quarterly

Global Id: T0603799318
Action Type: RESPONSE
Date: 10/15/2003
Action: Monitoring Report - Quarterly

Global Id: T0603799318
Action Type: RESPONSE
Date: 04/15/2004
Action: Monitoring Report - Quarterly

Global Id: T0603799318
Action Type: RESPONSE
Date: 12/06/2007
Action: Soil and Water Investigation Workplan

Global Id: T0603799318
Action Type: RESPONSE
Date: 03/18/2005
Action: Soil and Water Investigation Workplan

Global Id: T0603799318
Action Type: RESPONSE
Date: 11/05/2003
Action: Well Installation Report

Map ID
Direction
Distance
Elevation

MAP FINDINGS

Site

Database(s)

EDR ID Number
EPA ID Number

MOBIL #18-LA4 (Continued)

S106116257

Global Id: T0603799318
Action Type: RESPONSE
Date: 10/15/2004
Action: Monitoring Report - Quarterly

Global Id: T0603799318
Action Type: RESPONSE
Date: 04/15/2005
Action: Monitoring Report - Quarterly

Global Id: T0603799318
Action Type: RESPONSE
Date: 01/15/2005
Action: Monitoring Report - Quarterly

Global Id: T0603799318
Action Type: REMEDIATION
Date: 03/12/2001
Action: Excavation

Global Id: T0603799318
Action Type: REMEDIATION
Date: 05/06/2008
Action: Soil Vapor Extraction (SVE)

Global Id: T0603799318
Action Type: RESPONSE
Date: 04/15/2006
Action: Monitoring Report - Quarterly

Global Id: T0603799318
Action Type: RESPONSE
Date: 10/15/2005
Action: Monitoring Report - Quarterly

Global Id: T0603799318
Action Type: RESPONSE
Date: 01/15/2006
Action: Monitoring Report - Quarterly

Global Id: T0603799318
Action Type: RESPONSE
Date: 07/15/2005
Action: Monitoring Report - Quarterly

Global Id: T0603799318
Action Type: Other
Date: 04/20/2001
Action: Leak Reported

Global Id: T0603799318
Action Type: RESPONSE
Date: 07/15/2006
Action: Monitoring Report - Quarterly

Global Id: T0603799318
Action Type: RESPONSE

Map ID
Direction
Distance
Elevation

MAP FINDINGS

Site

Database(s)

EDR ID Number
EPA ID Number

MOBIL #18-LA4 (Continued)

S106116257

Date: 07/15/2007
Action: Monitoring Report - Quarterly

Global Id: T0603799318
Action Type: RESPONSE
Date: 10/15/2007
Action: Monitoring Report - Quarterly

Global Id: T0603799318
Action Type: RESPONSE
Date: 01/15/2007
Action: Monitoring Report - Quarterly

Global Id: T0603799318
Action Type: RESPONSE
Date: 09/19/2007
Action: Interim Remedial Action Report

Global Id: T0603799318
Action Type: RESPONSE
Date: 04/15/2007
Action: Monitoring Report - Quarterly

Global Id: T0603799318
Action Type: RESPONSE
Date: 09/12/2007
Action: Soil and Water Investigation Report

Global Id: T0603799318
Action Type: RESPONSE
Date: 12/12/2008
Action: Well Installation Report

Global Id: T0603799318
Action Type: RESPONSE
Date: 10/15/2008
Action: Monitoring Report - Quarterly

Global Id: T0603799318
Action Type: RESPONSE
Date: 01/15/2009
Action: Monitoring Report - Quarterly

Global Id: T0603799318
Action Type: RESPONSE
Date: 08/18/2008
Action: Pilot Study / Treatability Workplan

Global Id: T0603799318
Action Type: RESPONSE
Date: 07/15/2009
Action: Monitoring Report - Semi-Annually

Global Id: T0603799318
Action Type: RESPONSE
Date: 05/14/2008
Action: Soil and Water Investigation Workplan

Map ID
Direction
Distance
Elevation

MAP FINDINGS

Site

Database(s)

EDR ID Number
EPA ID Number

MOBIL #18-LA4 (Continued)

S106116257

Global Id: T0603799318
Action Type: RESPONSE
Date: 01/15/2008
Action: Monitoring Report - Quarterly

Global Id: T0603799318
Action Type: ENFORCEMENT
Date: 06/15/2009
Action: Staff Letter

Global Id: T0603799318
Action Type: RESPONSE
Date: 04/17/2009
Action: Well Installation Report

Global Id: T0603799318
Action Type: RESPONSE
Date: 04/15/2009
Action: Monitoring Report - Quarterly

Global Id: T0603799318
Action Type: RESPONSE
Date: 01/15/2003
Action: Monitoring Report - Quarterly

Global Id: T0603799318
Action Type: ENFORCEMENT
Date: 08/30/2002
Action: Staff Letter

Global Id: T0603799318
Action Type: ENFORCEMENT
Date: 07/30/2002
Action: Staff Letter

Global Id: T0603799318
Action Type: ENFORCEMENT
Date: 11/05/2009
Action: Site Visit / Inspection / Sampling

Global Id: T0603799318
Action Type: ENFORCEMENT
Date: 12/17/2009
Action: Closure/No Further Action Letter

Global Id: T0603799318
Action Type: RESPONSE
Date: 07/07/2009
Action: Pilot Study/ Treatability Report

Global Id: T0603799318
Action Type: RESPONSE
Date: 10/15/2009
Action: Monitoring Report - Semi-Annually

Global Id: T0603799318
Action Type: RESPONSE

Map ID
Direction
Distance
Elevation

MAP FINDINGS

Site

Database(s)

EDR ID Number
EPA ID Number

MOBIL #18-LA4 (Continued)

S106116257

Date: 09/29/2009
Action: Request for Closure

Global Id: T0603799318
Action Type: RESPONSE
Date: 10/15/2002
Action: Monitoring Report - Quarterly

Global Id: T0603799318
Action Type: RESPONSE
Date: 04/15/2008
Action: Monitoring Report - Quarterly

Global Id: T0603799318
Action Type: RESPONSE
Date: 11/27/2002
Action: Soil and Water Investigation Report

Global Id: T0603799318
Action Type: RESPONSE
Date: 09/03/2002
Action: Soil and Water Investigation Workplan

Global Id: T0603799318
Action Type: ENFORCEMENT
Date: 05/27/2004
Action: Staff Letter

Global Id: T0603799318
Action Type: RESPONSE
Date: 07/15/2004
Action: Monitoring Report - Quarterly

Global Id: T0603799318
Action Type: RESPONSE
Date: 07/15/2003
Action: Monitoring Report - Quarterly

Global Id: T0603799318
Action Type: RESPONSE
Date: 04/15/2003
Action: Monitoring Report - Quarterly

LUST:

Global Id: T0603799318
Status: Open - Case Begin Date
Status Date: 03/01/2001

Global Id: T0603799318
Status: Open - Site Assessment
Status Date: 11/29/2001

Global Id: T0603799318
Status: Open - Site Assessment
Status Date: 01/02/2002

Global Id: T0603799318

Map ID
Direction
Distance
Elevation

MAP FINDINGS

Site

Database(s)

EDR ID Number
EPA ID Number

MOBIL #18-LA4 (Continued)

S106116257

Status: Open - Site Assessment
Status Date: 11/13/2002

Global Id: T0603799318
Status: Open - Site Assessment
Status Date: 09/12/2003

Global Id: T0603799318
Status: Open - Site Assessment
Status Date: 03/18/2005

Global Id: T0603799318
Status: Open - Site Assessment
Status Date: 10/26/2005

Global Id: T0603799318
Status: Open - Site Assessment
Status Date: 08/12/2007

Global Id: T0603799318
Status: Open - Site Assessment
Status Date: 12/06/2007

Global Id: T0603799318
Status: Open - Site Assessment
Status Date: 05/14/2008

Global Id: T0603799318
Status: Open - Site Assessment
Status Date: 11/07/2008

Global Id: T0603799318
Status: Open - Site Assessment
Status Date: 03/16/2009

Global Id: T0603799318
Status: Completed - Case Closed
Status Date: 12/17/2009

CERS:

Name: MOBIL #18-LA4
Address: 6301 SANTA MONICA BL
City,State,Zip: LOS ANGELES, CA 90038
Site ID: 260887
CERS ID: T0603799318
CERS Description: Leaking Underground Storage Tank Cleanup Site

Affiliation:

Affiliation Type Desc: Regional Board Caseworker
Entity Name: DAVID M. BJOSTAD - LOS ANGELES RWQCB (REGION 4)
Entity Title: Not reported
Affiliation Address: 320 W. 4th Street, Suite 200
Affiliation City: Los Angeles
Affiliation State: CA
Affiliation Country: Not reported
Affiliation Zip: Not reported

Map ID
Direction
Distance
Elevation

MAP FINDINGS

Site

Database(s)

EDR ID Number
EPA ID Number

MOBIL #18-LA4 (Continued)

S106116257

Affiliation Phone: Not reported
Affiliation Type Desc: Local Agency Caseworker
Entity Name: TBD - LOS ANGELES, CITY OF
Entity Title: Not reported
Affiliation Address: 200 N. MAIN ST. RM. 970
Affiliation City: LOS ANGELES
Affiliation State: CA
Affiliation Country: Not reported
Affiliation Zip: Not reported
Affiliation Phone: 2134826528

AN233
SSE
1/4-1/2
0.435 mi.
2296 ft.

6301 SANTA MONICA BLVD AT AN EXXON MOBIL STATION
LOS ANGELES, CA
Site 4 of 5 in cluster AN

CHMIRS S109040201
N/A

Relative:
Lower
Actual:
303 ft.

CHMIRS:
Name: Not reported
Address: 6301 SANTA MONICA BLVD AT AN EXXON MOBIL STATION
City,State,Zip: LOS ANGELES, CA
OES Incident Number: 6-3453
OES notification: 06/09/2006
OES Date: Not reported
OES Time: Not reported
Date Completed: Not reported
Property Use: Not reported
Agency Id Number: Not reported
Agency Incident Number: Not reported
Time Notified: Not reported
Time Completed: Not reported
Surrounding Area: Not reported
Estimated Temperature: Not reported
Property Management: Not reported
More Than Two Substances Involved?: Not reported
Resp Agncy Personel # Of Decontaminated: Not reported
Responding Agency Personel # Of Injuries: Not reported
Responding Agency Personel # Of Fatalities: Not reported
Others Number Of Decontaminated: Not reported
Others Number Of Injuries: Not reported
Others Number Of Fatalities: Not reported
Vehicle Make/year: Not reported
Vehicle License Number: Not reported
Vehicle State: Not reported
Vehicle Id Number: Not reported
CA DOT PUC/ICC Number: Not reported
Company Name: Not reported
Reporting Officer Name/ID: Not reported
Report Date: Not reported
Facility Telephone: Not reported
Waterway Involved: Not reported
Waterway: Not reported
Spill Site: Not reported
Cleanup By: Contractor
Containment: Not reported
What Happened: Not reported

Map ID
 Direction
 Distance
 Elevation

MAP FINDINGS

Site

Database(s)

EDR ID Number
 EPA ID Number

(Continued)

S109040201

| | |
|------------------------|--|
| Type: | Not reported |
| Measure: | Not reported |
| Other: | Not reported |
| Date/Time: | Not reported |
| Year: | 2006 |
| Agency: | Veeder Root |
| Incident Date: | 6/9/2006 12:00:00 AM |
| Admin Agency: | Los Angeles City Fire Department |
| Amount: | Not reported |
| Contained: | Yes |
| Site Type: | Service Station |
| E Date: | Not reported |
| Substance: | Gasoline |
| Gallons: | 3 |
| Unknown: | 0 |
| Substance #2: | Not reported |
| Substance #3: | Not reported |
| Evacuations: | 0 |
| Number of Injuries: | 0 |
| Number of Fatalities: | 0 |
| #1 Pipeline: | Not reported |
| #2 Pipeline: | Not reported |
| #3 Pipeline: | Not reported |
| #1 Vessel >= 300 Tons: | Not reported |
| #2 Vessel >= 300 Tons: | Not reported |
| #3 Vessel >= 300 Tons: | Not reported |
| Evacs: | Not reported |
| Injuries: | Not reported |
| Fatals: | Not reported |
| Comments: | Not reported |
| Description: | Customer hit gasoline dispenser at a service station that caused the leak. |

AN234
 SSE
 1/4-1/2
 0.437 mi.
 2309 ft.

EPISCOPAL SCHOOL OF LOS ANGELES
6325 & 6331 - 6363 SANTA MONICA BOULEVARD
LOS ANGELES, CA 90038
 Site 5 of 5 in cluster AN

ENVIROSTOR S120714329
 VCP N/A

Relative:
 Lower
 Actual:
 302 ft.

ENVIROSTOR:
 Name: EPISCOPAL SCHOOL OF LOS ANGELES
 Address: 6325 & 6331 - 6363 SANTA MONICA BOULEVARD
 City,State,Zip: LOS ANGELES, CA 90038
 Facility ID: 60002485
 Status: Inactive - Action Required
 Status Date: 06/25/2018
 Site Code: 404939
 Site Type: Voluntary Cleanup
 Site Type Detailed: Voluntary Cleanup
 Acres: 0.77
 NPL: NO
 Regulatory Agencies: SMBRP
 Lead Agency: SMBRP
 Program Manager: Aslam Shareef
 Supervisor: Shahir Haddad
 Division Branch: Southern California Schools & Brownfields Outreach
 Assembly: , 50
 Senate: , 26

Map ID
Direction
Distance
Elevation

MAP FINDINGS

Site

Database(s)

EDR ID Number
EPA ID Number

EPISCOPAL SCHOOL OF LOS ANGELES (Continued)

S120714329

Special Program: CLRRRA Liability Immunity (AB 389)
Restricted Use: NO
Site Mgmt Req: NONE SPECIFIED
Funding: Responsible Party
Latitude: 34.09075
Longitude: -118.3276
APN: NONE SPECIFIED
Past Use: PHOTOGRAPHIC PROCESSING
Potential COC: Tetrachloroethylene (PCE Vinyl chloride)
Confirmed COC: 30022-NO 30028-NO
Potential Description: IA, SV
Alias Name: 401829
Alias Type: Project Code (Site Code)
Alias Name: 404939
Alias Type: Project Code (Site Code)
Alias Name: 60002485
Alias Type: Envirostor ID Number

Completed Info:

Completed Area Name: PROJECT WIDE
Completed Sub Area Name: Not reported
Completed Document Type: Other Report
Completed Date: 02/08/2017
Comments: Background documents: 1) Phase I ESA - 6325 Santa Monica Blvd dated 02/27/12 2) Phase II Investigation - 6323-6327 Santa Monica Blvd dated 03/22/12 3) Environmental Site Assessment 6331-6363 Santa Monica Blvd dated 02/01/16

Completed Area Name: PROJECT WIDE
Completed Sub Area Name: Not reported
Completed Document Type: Preliminary Endangerment Assessment Report
Completed Date: 09/21/2017
Comments: investigation complete. DTSC recommended Land use restriction due to data/information gap

Completed Area Name: PROJECT WIDE
Completed Sub Area Name: Not reported
Completed Document Type: California Land Reuse and Revitalization Agreement
Completed Date: 05/04/2017
Comments: CLRRRA was fully executed.

Completed Area Name: PROJECT WIDE
Completed Sub Area Name: Not reported
Completed Document Type: Correspondence
Completed Date: 05/05/2017
Comments: Letter processed

Completed Area Name: PROJECT WIDE
Completed Sub Area Name: Not reported
Completed Document Type: Annual Oversight Cost Estimate
Completed Date: 09/11/2017
Comments: Annual cost estimate mailed to RP.

Completed Area Name: PROJECT WIDE
Completed Sub Area Name: Not reported
Completed Document Type: Correspondence
Completed Date: 12/01/2017
Comments: DTSC processed Inactive Status Letter

Map ID
Direction
Distance
Elevation

MAP FINDINGS

Site

Database(s)

EDR ID Number
EPA ID Number

EPISCOPAL SCHOOL OF LOS ANGELES (Continued)

S120714329

Future Area Name: Not reported
Future Sub Area Name: Not reported
Future Document Type: Not reported
Future Due Date: Not reported
Schedule Area Name: PROJECT WIDE
Schedule Sub Area Name: Not reported
Schedule Document Type: Land Use Restriction
Schedule Due Date: 07/10/2018
Schedule Revised Date: Not reported

VCP:

Name: EPISCOPAL SCHOOL OF LOS ANGELES
Address: 6325 & 6331 - 6363 SANTA MONICA BOULEVARD
City,State,Zip: LOS ANGELES, CA 90038
Facility ID: 60002485
Site Type: Voluntary Cleanup
Site Type Detail: Voluntary Cleanup
Site Mgmt. Req.: NONE SPECIFIED
Acres: 0.77
National Priorities List: NO
Cleanup Oversight Agencies: SMBRP
Lead Agency: SMBRP
Lead Agency Description: DTSC - Site Cleanup Program
Project Manager: Aslam Shareef
Supervisor: Shahir Haddad
Division Branch: Southern California Schools & Brownfields Outreach
Site Code: 404939
Assembly: , 50
Senate: , 26
Special Programs Code: CLRRA Liability Immunity (AB 389)
Status: Inactive - Action Required
Status Date: 06/25/2018
Restricted Use: NO
Funding: Responsible Party
Lat/Long: 34.09075 / -118.3276
APN: NONE SPECIFIED
Past Use: PHOTOGRAPHIC PROCESSING
Potential COC: 30022, 30028
Confirmed COC: 30022-NO,30028-NO
Potential Description: IA, SV
Alias Name: 401829
Alias Type: Project Code (Site Code)
Alias Name: 404939
Alias Type: Project Code (Site Code)
Alias Name: 60002485
Alias Type: Envirostor ID Number

Completed Info:

Completed Area Name: PROJECT WIDE
Completed Sub Area Name: Not reported
Completed Document Type: Other Report
Completed Date: 02/08/2017
Comments: Background documents: 1) Phase I ESA - 6325 Santa Monica Blvd dated 02/27/12 2) Phase II Investigation - 6323-6327 Santa Monica Blvd dated 03/22/12 3) Environmental Site Assessment 6331-6363 Santa Monica Blvd dated 02/01/16

Map ID
 Direction
 Distance
 Elevation

MAP FINDINGS

Site

Database(s)

EDR ID Number
 EPA ID Number

EPISCOPAL SCHOOL OF LOS ANGELES (Continued)

S120714329

Completed Area Name: PROJECT WIDE
 Completed Sub Area Name: Not reported
 Completed Document Type: Preliminary Endangerment Assessment Report
 Completed Date: 09/21/2017
 Comments: investigation complete. DTSC recommended Land use restriction due to data/information gap

Completed Area Name: PROJECT WIDE
 Completed Sub Area Name: Not reported
 Completed Document Type: California Land Reuse and Revitalization Agreement
 Completed Date: 05/04/2017
 Comments: CLRRRA was fully executed.

Completed Area Name: PROJECT WIDE
 Completed Sub Area Name: Not reported
 Completed Document Type: Correspondence
 Completed Date: 05/05/2017
 Comments: Letter processed

Completed Area Name: PROJECT WIDE
 Completed Sub Area Name: Not reported
 Completed Document Type: Annual Oversight Cost Estimate
 Completed Date: 09/11/2017
 Comments: Annual cost estimate mailed to RP.

Completed Area Name: PROJECT WIDE
 Completed Sub Area Name: Not reported
 Completed Document Type: Correspondence
 Completed Date: 12/01/2017
 Comments: DTSC processed Inactive Status Letter

Future Area Name: Not reported
 Future Sub Area Name: Not reported
 Future Document Type: Not reported
 Future Due Date: Not reported
 Schedule Area Name: PROJECT WIDE
 Schedule Sub Area Name: Not reported
 Schedule Document Type: Land Use Restriction
 Schedule Due Date: 07/10/2018
 Schedule Revised Date: Not reported

AK235
SSE
1/4-1/2
0.441 mi.
2326 ft.

FORMER PACIFIC TITLE AND ART STUDIO (PTAS)
6350 SANTA MONICA BOULEVARD
HOLLYWOOD, CA 90038
Site 3 of 4 in cluster AK

CPS-SLIC **S118504513**
CERS **N/A**

Relative:
Lower
Actual:
301 ft.

CPS-SLIC:
 Name: FORMER PACIFIC TITLE AND ART STUDIO (PTAS)
 Address: 6350 SANTA MONICA BOULEVARD
 City,State,Zip: HOLLYWOOD, CA 90038
 Region: STATE
Facility Status: **Open - Eligible for Closure**
 Status Date: 11/16/2015
 Global Id: SL0603786691
 Lead Agency: LOS ANGELES RWQCB (REGION 4)
 Lead Agency Case Number: Not reported
 Latitude: 34.090493

Map ID
Direction
Distance
Elevation

MAP FINDINGS

Site

Database(s)

EDR ID Number
EPA ID Number

FORMER PACIFIC TITLE AND ART STUDIO (PTAS) (Continued)

S118504513

Longitude: -118.328047
Case Type: Cleanup Program Site
Case Worker: NLA
Local Agency: Not reported
RB Case Number: 1224
File Location: Regional Board
Potential Media Affected: Indoor Air, Other Groundwater (uses other than drinking water), Soil, Soil Vapor

Potential Contaminants of Concern: * Chlorinated Hydrocarbons, Tetrachloroethylene (PCE)
Site History: The Site was occupied by a motion picture post-production facility where titles, visual effects and special effects were applied onto motion picture film. The former Pacific Title and Art Studio (PTAS) was a post-production motion picture facility that operated from approximately 1946 to 2009. Operations in the main building included internal film developing and associated film cleaning and optical printing to support post-production processes. The main building housed office space, film developing, printing and film cleaning process units, studios and film viewing theaters. The garage-like structure in the southwest portion of the subject property was used for storage of equipment, paints, janitorial chemicals and other materials. In 2009, the Amidi Group acquired ownership of the property from PTAS for re- development of the main building into an executive office complex. The redevelopment was completed in June 2013.

[Click here to access the California GeoTracker records for this facility:](#)

CERS:

Name: PACIFIC TITLE AND ART STUDIO
Address: 6350 SANTA MONICA BLVD.
City,State,Zip: LOS ANGELES, CA 900381620
Site ID: 485727
CERS ID: 110000782396
CERS Description: US EPA Air Emission Inventory System (EIS)

Affiliation:

Affiliation Type Desc: Regional Board Caseworker
Entity Name: ANGELICA CASTANEDA LOS ANGELES RWQCB REGN 4TH
Entity Title: Not reported
Affiliation Address: 320 W 4TH ST NA SUITE 200
Affiliation City: LOSANGELES
Affiliation State: Not reported
Affiliation Country: Not reported
Affiliation Zip: Not reported
Affiliation Phone: Not reported

Affiliation Type Desc: Environmental Contact
Entity Name: BOB WEBER
Entity Title: Not reported
Affiliation Address: 6350 SANTA MONICA BLVD
Affiliation City: LOSANGELES
Affiliation State: CA
Affiliation Country: Not reported
Affiliation Zip: Not reported
Affiliation Phone: Not reported

Map ID
Direction
Distance
Elevation

MAP FINDINGS

Site

Database(s)

EDR ID Number
EPA ID Number

FORMER PACIFIC TITLE AND ART STUDIO (PTAS) (Continued)

S118504513

Name: FORMER PACIFIC TITLE AND ART STUDIO (PTAS)
Address: 6350 SANTA MONICA BOULEVARD
City,State,Zip: HOLLYWOOD, CA 90038
Site ID: 225227
CERS ID: SL0603786691
CERS Description: Cleanup Program Site

Affiliation:

Affiliation Type Desc: Regional Board Caseworker
Entity Name: NICOLE ALKOV - LOS ANGELES RWQCB (REGION 4)
Entity Title: Not reported
Affiliation Address: 320 W 4th Street, Suite 200
Affiliation City: LOS ANGELES
Affiliation State: CA
Affiliation Country: Not reported
Affiliation Zip: Not reported
Affiliation Phone: 2135766677

AK236
SSE
1/4-1/2
0.441 mi.
2326 ft.

PACIFIC TITLE MIRAGE OPTICAL
6350 SANTA MONICA BLVD.
LOS ANGELES, CA 90038
Site 4 of 4 in cluster AK

RCRA-SQG **1000249958**
BROWNFIELDS **CAD028571529**
EMI
CERS

Relative:
Lower

RCRA-SQG:

Date form received by agency: 1999-03-04 00:00:00.0
Facility name: PACIFIC TITLE MIRAGE OPTICAL
Site name: PACIFIC TITLE/MIRAGE, INC.
Facility address: 6350 SANTA MONICA BLVD.
LOS ANGELES, CA 90038-1620
EPA ID: CAD028571529
Contact: ROBERT WEBER
Contact address: Not reported
Not reported
Contact country: US
Contact telephone: 213-464-0121
Telephone ext.: 189
Contact email: Not reported
EPA Region: 09
Classification: Small Small Quantity Generator
Description: Handler: generates more than 100 and less than 1000 kg of hazardous waste during any calendar month and accumulates less than 6000 kg of hazardous waste at any time; or generates 100 kg or less of hazardous waste during any calendar month, and accumulates more than 1000 kg of hazardous waste at any time

Owner/Operator Summary:

Owner/operator name: PACIFIC TITLE MIRAGE INC
Owner/operator address: 6350 SANTA MONICA BLVD
LOS ANGELES, CA 90038
Owner/operator country: Not reported
Owner/operator telephone: 213-464-0121
Owner/operator email: Not reported
Owner/operator fax: Not reported
Owner/operator extension: Not reported
Legal status: Private
Owner/Operator Type: Owner

Map ID
Direction
Distance
Elevation

MAP FINDINGS

Site

Database(s)

EDR ID Number
EPA ID Number

PACIFIC TITLE MIRAGE OPTICAL (Continued)

1000249958

Owner/Op start date: Not reported
Owner/Op end date: Not reported

Owner/operator name: NOT REQUIRED
Owner/operator address: NOT REQUIRED
NOT REQUIRED, ME 99999
Owner/operator country: Not reported
Owner/operator telephone: 415-555-1212
Owner/operator email: Not reported
Owner/operator fax: Not reported
Owner/operator extension: Not reported
Legal status: Private
Owner/Operator Type: Operator
Owner/Op start date: Not reported
Owner/Op end date: Not reported

Handler Activities Summary:

U.S. importer of hazardous waste: No
Mixed waste (haz. and radioactive): No
Recycler of hazardous waste: No
Transporter of hazardous waste: No
Treater, storer or disposer of HW: No
Underground injection activity: No
On-site burner exemption: No
Furnace exemption: No
Used oil fuel burner: No
Used oil processor: No
User oil refiner: No
Used oil fuel marketer to burner: No
Used oil Specification marketer: No
Used oil transfer facility: No
Used oil transporter: No

Historical Generators:

Date form received by agency: 1998-06-22 00:00:00.0
Site name: PACIFIC TITLE MIRAGE OPTICAL
Classification: Small Quantity Generator

Hazardous Waste Summary:

. Waste code: D011
. Waste name: SILVER

. Waste code: F002
. Waste name: THE FOLLOWING SPENT HALOGENATED SOLVENTS: TETRACHLOROETHYLENE, METHYLENE CHLORIDE, TRICHLOROETHYLENE, 1,1,1-TRICHLOROETHANE, CHLOROBENZENE, 1,1,2-TRICHLORO-1,2,2-TRIFLUOROETHANE, ORTHO-DICHLOROBENZENE, TRICHLOROFLUOROMETHANE, AND 1,1,2, TRICHLOROETHANE; ALL SPENT SOLVENT MIXTURES/BLENDS CONTAINING, BEFORE USE, A TOTAL OF TEN PERCENT OR MORE (BY VOLUME) OF ONE OR MORE OF THE ABOVE HALOGENATED SOLVENTS OR THOSE SOLVENTS LISTED IN F001, F004, AND F005; AND STILL BOTTOMS FROM THE RECOVERY OF THESE SPENT SOLVENTS AND SPENT SOLVENT MIXTURES.

Violation Status: No violations found

Map ID
Direction
Distance
Elevation

MAP FINDINGS

Site

Database(s)

EDR ID Number
EPA ID Number

PACIFIC TITLE MIRAGE OPTICAL (Continued)

1000249958

BROWNFIELDS:

Name: FORMER PACIFIC TITLE AND ART STUDIO (PTAS)
Address: 6350 SANTA MONICA BOULEVARD
City,State,Zip: HOLLYWOOD, CA 90038
Global ID: SL0603786691
Latitude: 34.090493
Longitude: -118.328047
Project Type: Cleanup Program Site
Status: Open - Eligible for Closure
Status Date: 11/16/2015
Lead Agency: LOS ANGELES RWQCB (REGION 4)
Last Correspondence Date: 01/16/2019
Release Type: Clarifier / Dry Cleaning Unit / Vapor Degreaser, Other Type of Release, Surface Discharge
Contaminant(s) of Concern: * Chlorinated Hydrocarbons, Tetrachloroethylene (PCE)
Media of Concern: Indoor Air, Other Groundwater (uses other than drinking water), Soil, Soil Vapor
Past Use(s) that Caused Contamination: HAZARDOUS WASTE STORAGE - TANKS/CONTAINERS, LABORATORIES- CHEMICAL, PHOTOGRAPHIC PROCESSING
Human Health Exposure Controlled: YES
Human Health Exposure Controlled Date: 11/16/2015
Groundwater Migration Controlled: YES
Groundwater Migration Controlled Date: 11/16/2015
Primary Caseworker Name: NICOLE ALKOV
Primary Caseworker Organization Name: LOS ANGELES RWQCB (REGION 4)
Primary Caseworker Phone Number: 213-576-6677
Primary Caseworker Address: 320 W 4TH STREET, SUITE 200
Primary Caseworker Address: LOS ANGELES
Primary Caseworker Address: CA
Primary Caseworker Email: nicole.alkov@waterboards.ca.gov

EMI:

Name: PACIFIC TITLE & ART STUDIO
Address: 6350 SANTA MONICA BL
City,State,Zip: HOLLYWOOD, CA 900380000
Year: 1987
County Code: 19
Air Basin: SC
Facility ID: 2625
Air District Name: SC
SIC Code: 7814
Air District Name: SOUTH COAST AQMD
Community Health Air Pollution Info System: Not reported
Consolidated Emission Reporting Rule: Not reported
Total Organic Hydrocarbon Gases Tons/Yr: 3
Reactive Organic Gases Tons/Yr: 1
Carbon Monoxide Emissions Tons/Yr: 0
NOX - Oxides of Nitrogen Tons/Yr: 0
SOX - Oxides of Sulphur Tons/Yr: 0
Particulate Matter Tons/Yr: 0
Part. Matter 10 Micrometers and Smlr Tons/Yr:0

Name: PACIFIC TITLE & ART STUDIO
Address: 6350 SANTA MONICA BL
City,State,Zip: HOLLYWOOD, CA 900380000
Year: 1995

Map ID
Direction
Distance
Elevation

MAP FINDINGS

Site

Database(s)

EDR ID Number
EPA ID Number

PACIFIC TITLE MIRAGE OPTICAL (Continued)

1000249958

County Code: 19
Air Basin: SC
Facility ID: 2625
Air District Name: SC
SIC Code: 7812
Air District Name: SOUTH COAST AQMD
Community Health Air Pollution Info System: Not reported
Consolidated Emission Reporting Rule: Not reported
Total Organic Hydrocarbon Gases Tons/Yr: 15
Reactive Organic Gases Tons/Yr: 0
Carbon Monoxide Emissions Tons/Yr: 0
NOX - Oxides of Nitrogen Tons/Yr: 0
SOX - Oxides of Sulphur Tons/Yr: 0
Particulate Matter Tons/Yr: 0
Part. Matter 10 Micrometers and Smlr Tons/Yr:0

Name: PACIFIC TITLE MIRAGE, INC.
Address: 6350 SANTA MONICA BLVD
City,State,Zip: HOLLYWOOD, CA 900380000
Year: 1996
County Code: 19
Air Basin: SC
Facility ID: 2625
Air District Name: SC
SIC Code: 7812
Air District Name: SOUTH COAST AQMD
Community Health Air Pollution Info System: Not reported
Consolidated Emission Reporting Rule: Not reported
Total Organic Hydrocarbon Gases Tons/Yr: 46
Reactive Organic Gases Tons/Yr: 0
Carbon Monoxide Emissions Tons/Yr: 0
NOX - Oxides of Nitrogen Tons/Yr: 0
SOX - Oxides of Sulphur Tons/Yr: 0
Particulate Matter Tons/Yr: 0
Part. Matter 10 Micrometers and Smlr Tons/Yr:0

Name: PACIFIC TITLE AND ART STUDIO
Address: 6350 SANTA MONICA BL
City,State,Zip: HOLLYWOOD, CA 900380000
Year: 1997
County Code: 19
Air Basin: SC
Facility ID: 2625
Air District Name: SC
SIC Code: 7812
Air District Name: SOUTH COAST AQMD
Community Health Air Pollution Info System: Not reported
Consolidated Emission Reporting Rule: Not reported
Total Organic Hydrocarbon Gases Tons/Yr: 28
Reactive Organic Gases Tons/Yr: 0
Carbon Monoxide Emissions Tons/Yr: 0
NOX - Oxides of Nitrogen Tons/Yr: 0
SOX - Oxides of Sulphur Tons/Yr: 0
Particulate Matter Tons/Yr: 0
Part. Matter 10 Micrometers and Smlr Tons/Yr:0

Name: PACIFIC TITLE AND ART STUDIO

Map ID
Direction
Distance
Elevation

MAP FINDINGS

Site

Database(s)

EDR ID Number
EPA ID Number

PACIFIC TITLE MIRAGE OPTICAL (Continued)

1000249958

Address: 6350 SANTA MONICA BL
City,State,Zip: HOLLYWOOD, CA 900380000
Year: 1998
County Code: 19
Air Basin: SC
Facility ID: 2625
Air District Name: SC
SIC Code: 7812
Air District Name: SOUTH COAST AQMD
Community Health Air Pollution Info System: Not reported
Consolidated Emission Reporting Rule: Not reported
Total Organic Hydrocarbon Gases Tons/Yr: 28
Reactive Organic Gases Tons/Yr: 0
Carbon Monoxide Emissions Tons/Yr: 0
NOX - Oxides of Nitrogen Tons/Yr: 0
SOX - Oxides of Sulphur Tons/Yr: 0
Particulate Matter Tons/Yr: 0
Part. Matter 10 Micrometers and Smllr Tons/Yr:0

Name: PACIFIC TITLE AND ART STUDIO
Address: 6350 SANTA MONICA BL
City,State,Zip: HOLLYWOOD, CA 900380000
Year: 1999
County Code: 19
Air Basin: SC
Facility ID: 2625
Air District Name: SC
SIC Code: 7812
Air District Name: SOUTH COAST AQMD
Community Health Air Pollution Info System: Not reported
Consolidated Emission Reporting Rule: Not reported
Total Organic Hydrocarbon Gases Tons/Yr: 28
Reactive Organic Gases Tons/Yr: 0
Carbon Monoxide Emissions Tons/Yr: 0
NOX - Oxides of Nitrogen Tons/Yr: 0
SOX - Oxides of Sulphur Tons/Yr: 0
Particulate Matter Tons/Yr: 0
Part. Matter 10 Micrometers and Smllr Tons/Yr:0

Name: PACIFIC TITLE AND ART STUDIO
Address: 6350 SANTA MONICA BL
City,State,Zip: HOLLYWOOD, CA 900380000
Year: 2000
County Code: 19
Air Basin: SC
Facility ID: 2625
Air District Name: SC
SIC Code: 7812
Air District Name: SOUTH COAST AQMD
Community Health Air Pollution Info System: Not reported
Consolidated Emission Reporting Rule: Not reported
Total Organic Hydrocarbon Gases Tons/Yr: 28
Reactive Organic Gases Tons/Yr: 0
Carbon Monoxide Emissions Tons/Yr: 0
NOX - Oxides of Nitrogen Tons/Yr: 0
SOX - Oxides of Sulphur Tons/Yr: 0
Particulate Matter Tons/Yr: 0

Map ID
Direction
Distance
Elevation

MAP FINDINGS

Site

Database(s)

EDR ID Number
EPA ID Number

PACIFIC TITLE MIRAGE OPTICAL (Continued)

1000249958

Part. Matter 10 Micrometers and Smlr Tons/Yr:0

Name: PACIFIC TITLE AND ART STUDIO
Address: 6350 SANTA MONICA BL
City,State,Zip: HOLLYWOOD, CA 900380000
Year: 2001
County Code: 19
Air Basin: SC
Facility ID: 2625
Air District Name: SC
SIC Code: 7812
Air District Name: SOUTH COAST AQMD
Community Health Air Pollution Info System: Not reported
Consolidated Emission Reporting Rule: Not reported
Total Organic Hydrocarbon Gases Tons/Yr: 28
Reactive Organic Gases Tons/Yr: 20
Carbon Monoxide Emissions Tons/Yr: 0
NOX - Oxides of Nitrogen Tons/Yr: 0
SOX - Oxides of Sulphur Tons/Yr: 0
Particulate Matter Tons/Yr: 0
Part. Matter 10 Micrometers and Smlr Tons/Yr:0

Name: PTM PRODUCTIONS, INC.
Address: 6350 SANTA MONICA BLVD
City,State,Zip: HOLLYWOOD, CA 900380000
Year: 2002
County Code: 19
Air Basin: SC
Facility ID: 115674
Air District Name: SC
SIC Code: 7819
Air District Name: SOUTH COAST AQMD
Community Health Air Pollution Info System: Not reported
Consolidated Emission Reporting Rule: Not reported
Total Organic Hydrocarbon Gases Tons/Yr: 0
Reactive Organic Gases Tons/Yr: 0
Carbon Monoxide Emissions Tons/Yr: 0
NOX - Oxides of Nitrogen Tons/Yr: 0
SOX - Oxides of Sulphur Tons/Yr: 0
Particulate Matter Tons/Yr: 0
Part. Matter 10 Micrometers and Smlr Tons/Yr:0

Name: PTM PRODUCTIONS, INC.
Address: 6350 SANTA MONICA BLVD
City,State,Zip: HOLLYWOOD, CA 900380000
Year: 2003
County Code: 19
Air Basin: SC
Facility ID: 115674
Air District Name: SC
SIC Code: 7819
Air District Name: SOUTH COAST AQMD
Community Health Air Pollution Info System: Not reported
Consolidated Emission Reporting Rule: Not reported
Total Organic Hydrocarbon Gases Tons/Yr: 0
Reactive Organic Gases Tons/Yr: 0
Carbon Monoxide Emissions Tons/Yr: 0

Map ID
Direction
Distance
Elevation

MAP FINDINGS

Site

Database(s)

EDR ID Number
EPA ID Number

PACIFIC TITLE MIRAGE OPTICAL (Continued)

1000249958

NOX - Oxides of Nitrogen Tons/Yr: 0
SOX - Oxides of Sulphur Tons/Yr: 0
Particulate Matter Tons/Yr: 0
Part. Matter 10 Micrometers and Smlr Tons/Yr:0

Name: PTM PRODUCTIONS, INC.
Address: 6350 SANTA MONICA BLVD
City,State,Zip: HOLLYWOOD, CA 900380000
Year: 2004
County Code: 19
Air Basin: SC
Facility ID: 115674
Air District Name: SC
SIC Code: 7819
Air District Name: SOUTH COAST AQMD
Community Health Air Pollution Info System: Not reported
Consolidated Emission Reporting Rule: Not reported
Total Organic Hydrocarbon Gases Tons/Yr: 0.00363
Reactive Organic Gases Tons/Yr: 0
Carbon Monoxide Emissions Tons/Yr: 0
NOX - Oxides of Nitrogen Tons/Yr: 0
SOX - Oxides of Sulphur Tons/Yr: 0
Particulate Matter Tons/Yr: 0
Part. Matter 10 Micrometers and Smlr Tons/Yr:0

CERS:

Name: PTM PRODUCTIONS, INC.
Address: 6350 SANTA MONICA BLVD
City,State,Zip: HOLLYWOOD, CA 90038-1620
Site ID: 488414
CERS ID: 110038061735
CERS Description: US EPA Air Emission Inventory System (EIS)

AO237
WSW
1/4-1/2
0.442 mi.
2333 ft.

ASSET MGMT. (RETAIL STRIP MAL
1300-1314 HIGHLAND AVE N
LOS ANGELES, CA

RGA LUST S114578251
N/A

Site 1 of 6 in cluster AO

Relative:
Lower
Actual:
320 ft.

RGA LUST:
Name: ASSET MGMT. (RETAIL STRIP MAL
Address: 1300-1314 HIGHLAND AVE N
City: LOS ANGELES
State: LOS ANGELES
2000 ASSET MGMT. (RETAIL STRIP MAL 1300-1314 HIGHLAND AVE N

Map ID
 Direction
 Distance
 Elevation

MAP FINDINGS

Database(s) EDR ID Number
 EPA ID Number

AO238 ASSET MGMT. (RETAIL STRIP RGA LUST S114578254
WSW 1300-131 HIGHLAND AVE N N/A
1/4-1/2 LOS ANGELES, CA
0.442 mi.
2333 ft. Site 2 of 6 in cluster AO

Relative: RGA LUST:
Lower Name: ASSET MGMT. (RETAIL STRIP
Address: 1300-131 HIGHLAND AVE N
Actual: City: LOS ANGELES
320 ft. State: LOS ANGELES
 2004 ASSET MGMT. (RETAIL STRIP 1300-131 HIGHLAND AVE N

AO239 ASSET MGMT. (RETAIL STRIP MALL) RGA LUST S114578255
WSW 1300-1314 HIGHLAND AVE N N/A
1/4-1/2 LOS ANGELES, CA
0.442 mi.
2333 ft. Site 3 of 6 in cluster AO

Relative: RGA LUST:
Lower Name: ASSET MGMT. (RETAIL STRIP MALL)
Address: 1300-1314 HIGHLAND AVE N
Actual: City: LOS ANGELES
320 ft. State: LOS ANGELES
 2012 ASSET MGMT. (RETAIL STRIP MALL) 1300-1314 HIGHLAND AVE N
Name: ASSET MGMT. (RETAIL STRIP MALL)
Address: 1300-1314 HIGHLAND AVE N
City: LOS ANGELES
State: LOS ANGELES
 2011 ASSET MGMT. (RETAIL STRIP MALL) 1300-1314 HIGHLAND AVE N

AO240 ASSET MGMT. (RETAIL STRIP MALL) RGA LUST S114578253
WSW 1300-1314 HIGHLAND AVE N N/A
1/4-1/2 LOS ANGELES, CA
0.442 mi.
2333 ft. Site 4 of 6 in cluster AO

Relative: RGA LUST:
Lower Name: ASSET MGMT. (RETAIL STRIP MALL)
Address: 1300-1314 HIGHLAND AVE N
Actual: City: LOS ANGELES
320 ft. State: LOS ANGELES
 2010 ASSET MGMT. (RETAIL STRIP MALL) 1300-1314 HIGHLAND AVE N
Name: ASSET MGMT. (RETAIL STRIP MALL)
Address: 1300-1314 HIGHLAND AVE N
City: LOS ANGELES
State: LOS ANGELES
 2009 ASSET MGMT. (RETAIL STRIP MALL) 1300-1314 HIGHLAND AVE N
Name: ASSET MGMT. (RETAIL STRIP MALL)
Address: 1300-1314 HIGHLAND AVE N
City: LOS ANGELES
State: LOS ANGELES
 2008 ASSET MGMT. (RETAIL STRIP MALL) 1300-1314 HIGHLAND AVE N
Name: ASSET MGMT. (RETAIL STRIP MALL)
Address: 1300-1314 HIGHLAND AVE N
City: LOS ANGELES
State: LOS ANGELES
 2007 ASSET MGMT. (RETAIL STRIP MALL) 1300-1314 HIGHLAND AVE N

Map ID
 Direction
 Distance
 Elevation

MAP FINDINGS

Site

Database(s)

EDR ID Number
 EPA ID Number

ASSET MGMT. (RETAIL STRIP MALL) (Continued)

S114578253

| | | |
|----------|---------------------------------|--|
| Name: | ASSET MGMT. (RETAIL STRIP MALL) | |
| Address: | 1300-1314 HIGHLAND AVE N | |
| City: | LOS ANGELES | |
| State: | LOS ANGELES | |
| | 2006 | ASSET MGMT. (RETAIL STRIP MALL) 1300-1314 HIGHLAND AVE N |
| Name: | ASSET MGMT. (RETAIL STRIP MALL) | |
| Address: | 1300-1314 HIGHLAND AVE N | |
| City: | LOS ANGELES | |
| State: | LOS ANGELES | |
| | 2005 | ASSET MGMT. (RETAIL STRIP MALL) 1300-1314 HIGHLAND AVE N |
| Name: | ASSET MGMT. (RETAIL STRIP MALL) | |
| Address: | 1300-1314 HIGHLAND AVE N | |
| City: | LOS ANGELES | |
| State: | LOS ANGELES | |
| | 2003 | ASSET MGMT. (RETAIL STRIP MALL) 1300-1314 HIGHLAND AVE N |
| Name: | ASSET MGMT. (RETAIL STRIP MALL) | |
| Address: | 1300-1314 HIGHLAND AVE N | |
| City: | LOS ANGELES | |
| State: | LOS ANGELES | |
| | 2001 | ASSET MGMT. (RETAIL STRIP MALL) 1300-1314 HIGHLAND AVE N |

AO241
WSW
 1/4-1/2
 0.442 mi.
 2333 ft.

ASSET MGMT. (RETAIL STRI
13001314 HIGHLAND AVE N.
LOS ANGELES, CA 90028
 Site 5 of 6 in cluster AO

HIST CORTESE **S105024732**
N/A

Relative:
Lower
Actual:
320 ft.

HIST CORTESE:
 edr_fname: ASSET MGMT. (RETAIL STRI
 edr_fadd1: 13001314 HIGHLAND AVE N.
 City,State,Zip: LOS ANGELES, CA 90028
 Region: CORTESE
 Facility County Code: 19
 Reg By: LTNKA
 Reg Id: 900280143

AM242
West
 1/4-1/2
 0.444 mi.
 2342 ft.

GROESBECK CONSTRUCTION
1522 N HIGHLAND AVE
HOLLYWOOD, CA 90028
 Site 2 of 3 in cluster AM

ENVIROSTOR **S110493795**
HAZNET **N/A**

Relative:
Higher
Actual:
350 ft.

ENVIROSTOR:
 Name: DUPLICATE PHOTO
 Address: 1522 N. HIGHLAND AVENUE
 City,State,Zip: LOS ANGELES, CA 90028
 Facility ID: 71003403
 Status: Refer: Other Agency
 Status Date: Not reported
 Site Code: Not reported
 Site Type: Tiered Permit
 Site Type Detailed: Tiered Permit
 Acres: Not reported
 NPL: NO
 Regulatory Agencies: NONE SPECIFIED
 Lead Agency: NONE SPECIFIED

Map ID
Direction
Distance
Elevation

MAP FINDINGS

Site

Database(s)

EDR ID Number
EPA ID Number

GROESBECK CONSTRUCTION (Continued)

S110493795

Program Manager: Not reported
Supervisor: Not reported
Division Branch: Cleanup Chatsworth
Assembly: 50
Senate: 26
Special Program: Not reported
Restricted Use: NO
Site Mgmt Req: NONE SPECIFIED
Funding: Not reported
Latitude: 34.09874
Longitude: -118.3385
APN: NONE SPECIFIED
Past Use: NONE SPECIFIED
Potential COC: NONE SPECIFIED
Confirmed COC: NONE SPECIFIED
Potential Description: NONE SPECIFIED
Alias Name: CAL920234442
Alias Type: EPA Identification Number
Alias Name: 71003403
Alias Type: Envirostor ID Number

Completed Info:

Completed Area Name: Not reported
Completed Sub Area Name: Not reported
Completed Document Type: Not reported
Completed Date: Not reported
Comments: Not reported

Future Area Name: Not reported
Future Sub Area Name: Not reported
Future Document Type: Not reported
Future Due Date: Not reported
Schedule Area Name: Not reported
Schedule Sub Area Name: Not reported
Schedule Document Type: Not reported
Schedule Due Date: Not reported
Schedule Revised Date: Not reported

HAZNET:

Name: GROESBECK CONSTRUCTION
Address: 1522 N HIGHLAND AVE
City,State,Zip: HOLLYWOOD, CA 900287002
Year: 2015
GEPaid: CAC002811626
Contact: JIM GROESBECK
Telephone: 3109036484
Mailing Name: Not reported
Mailing Address: 10718 HILLROSE CIR
Mailing City,St,Zip: SUNLAND, CA 910402600
Gen County: Los Angeles
TSD EPA ID: AZC950823111
TSD County: 99
Tons: 0.92
CA Waste Code: 151-Asbestos containing waste
Method: H132-Landfill Or Surface Impoundment That Will Be Closed As Landfill(
To Include On-Site Treatment And/Or Stabilization)
Facility County: Los Angeles

Map ID
Direction
Distance
Elevation

MAP FINDINGS

Site

Database(s)

EDR ID Number
EPA ID Number

AP243
North
1/4-1/2
0.444 mi.
2342 ft.

UNOCAL #0823
1803 CAHUENGA BLVD N
LOS ANGELES, CA

RGA LUST **S114710567**
N/A

Site 1 of 3 in cluster AP

Relative:
Higher
Actual:
409 ft.

RGA LUST:
Name: UNOCAL #0823
Address: 1803 CAHUENGA BLVD N
City: LOS ANGELES
State: LOS ANGELES
2004 UNOCAL #0823 1803 CAHUENGA BLVD N

AP244
North
1/4-1/2
0.444 mi.
2342 ft.

UNOCAL #0823
1803 CAHUENGA BLVD N
HOLLYWOOD, CA

RGA LUST **S114710566**
N/A

Site 2 of 3 in cluster AP

Relative:
Higher
Actual:
409 ft.

RGA LUST:
Name: UNOCAL #0823
Address: 1803 CAHUENGA BLVD N
City: HOLLYWOOD
State: HOLLYWOOD
2012 UNOCAL #0823 1803 CAHUENGA BLVD N
Name: UNOCAL #0823
Address: 1803 CAHUENGA BLVD N
City: HOLLYWOOD
State: HOLLYWOOD
2011 UNOCAL #0823 1803 CAHUENGA BLVD N
Name: UNOCAL #0823
Address: 1803 CAHUENGA BLVD N
City: HOLLYWOOD
State: HOLLYWOOD
2010 UNOCAL #0823 1803 CAHUENGA BLVD N
Name: UNOCAL #0823
Address: 1803 CAHUENGA BLVD N
City: HOLLYWOOD
State: HOLLYWOOD
2009 UNOCAL #0823 1803 CAHUENGA BLVD N
Name: UNOCAL #0823
Address: 1803 CAHUENGA BLVD N
City: HOLLYWOOD
State: HOLLYWOOD
2008 UNOCAL #0823 1803 CAHUENGA BLVD N
Name: UNOCAL #0823
Address: 1803 CAHUENGA BLVD N
City: HOLLYWOOD
State: HOLLYWOOD
2007 UNOCAL #0823 1803 CAHUENGA BLVD N
Name: UNOCAL #0823
Address: 1803 CAHUENGA BLVD N
City: HOLLYWOOD
State: HOLLYWOOD
2006 UNOCAL #0823 1803 CAHUENGA BLVD N
Name: UNOCAL #0823
Address: 1803 CAHUENGA BLVD N
City: HOLLYWOOD
State: HOLLYWOOD
2005 UNOCAL #0823 1803 CAHUENGA BLVD N

Map ID
 Direction
 Distance
 Elevation

MAP FINDINGS

Site

Database(s)

EDR ID Number
 EPA ID Number

UNOCAL #0823 (Continued)

S114710566

Name: UNOCAL #0823
 Address: 1803 CAHUENGA BLVD N
 City: HOLLYWOOD
 State: HOLLYWOOD
 2003 UNOCAL #0823 1803 CAHUENGA BLVD N

Name: UNOCAL #0823
 Address: 1803 CAHUENGA BLVD N
 City: HOLLYWOOD
 State: HOLLYWOOD
 2002 UNOCAL #0823 1803 CAHUENGA BLVD N

Name: UNOCAL #0823
 Address: 1803 CAHUENGA BLVD N
 City: HOLLYWOOD
 State: HOLLYWOOD
 2001 UNOCAL #0823 1803 CAHUENGA BLVD N

Name: UNOCAL #0823
 Address: 1803 CAHUENGA BLVD N
 City: HOLLYWOOD
 State: HOLLYWOOD
 2000 UNOCAL #0823 1803 CAHUENGA BLVD N

Name: UNOCAL #0823
 Address: 1803 CAHUENGA BLVD N
 City: HOLLYWOOD
 State: HOLLYWOOD
 1998 UNOCAL #0823 1803 CAHUENGA BLVD N

Name: UNOCAL #0823
 Address: 1803 CAHUENGA BLVD N
 City: HOLLYWOOD
 State: HOLLYWOOD
 1997 UNOCAL #0823 1803 CAHUENGA BLVD N

Name: UNOCAL #0823
 Address: 1803 CAHUENGA BLVD N
 City: HOLLYWOOD
 State: HOLLYWOOD
 1996 UNOCAL #0823 1803 CAHUENGA BLVD N

Name: UNOCAL #0823
 Address: 1803 CAHUENGA BLVD N
 City: HOLLYWOOD
 State: HOLLYWOOD
 1995 UNOCAL #0823 1803 CAHUENGA BLVD N

AP245
North
1/4-1/2
0.444 mi.
2342 ft.

UNOCAL #0823
1803 CAHUENGA BLVD N
HOLLYWOOD, CA 90028
Site 3 of 3 in cluster AP

LUST **S105024091**
HIST CORTESE **N/A**
CERS

Relative:
Higher
Actual:
409 ft.

LUST REG 4:
 Region: 4
 Regional Board: 04
 County: Los Angeles
 Facility Id: 900280061
 Status: Case Closed
 Substance: Gasoline
 Substance Quantity: Not reported
 Local Case No: Not reported
 Case Type: Soil
 Abatement Method Used at the Site: Not reported

Map ID
Direction
Distance
Elevation

MAP FINDINGS

Site

Database(s)

EDR ID Number
EPA ID Number

UNOCAL #0823 (Continued)

S105024091

Global ID: T0603700756
W Global ID: Not reported
Staff: MSH
Local Agency: 19050
Cross Street: YUCCA
Enforcement Type: Not reported
Date Leak Discovered: Not reported
Date Leak First Reported: 10/12/1983
Date Leak Record Entered: 3/10/1988
Date Confirmation Began: Not reported
Date Leak Stopped: Not reported
Date Case Last Changed on Database: 12/23/1998
Date the Case was Closed: 10/20/1997
How Leak Discovered: Not reported
How Leak Stopped: Not reported
Cause of Leak: Not reported
Leak Source: Not reported
Operator: Not reported
Water System: Not reported
Well Name: Not reported
Approx. Dist To Production Well (ft): 14252.79175882284950996967691
Source of Cleanup Funding: Not reported
Preliminary Site Assessment Workplan Submitted: Not reported
Preliminary Site Assessment Began: Not reported
Pollution Characterization Began: 3/18/1988
Remediation Plan Submitted: Not reported
Remedial Action Underway: Not reported
Post Remedial Action Monitoring Began: Not reported
Enforcement Action Date: Not reported
Historical Max MTBE Date: Not reported
Hist Max MTBE Conc in Groundwater: Not reported
Hist Max MTBE Conc in Soil: Not reported
Significant Interim Remedial Action Taken: Not reported
GW Qualifier: Not reported
Soil Qualifier: Not reported
Organization: Not reported
Owner Contact: Not reported
Responsible Party: UNOCAL CORPORATION
RP Address: 376 S. VALENCIA AVE, BREA, CA 92823
Program: LUST
Lat/Long: 34.1039269 / -1
Local Agency Staff: PEJ
Beneficial Use: Not reported
Priority: Not reported
Cleanup Fund Id: Not reported
Suspended: Not reported
Assigned Name: Not reported
Summary: CASE REPORTED DUE TO PRODUCT LEAK INCIDENT. PROPERTY NO LONGER OWNED BY UNOCAL. CASE REFERRED TO BRIAN KELLY TO SEARCH FOR INFORMATION. CURRENTLY, THE SITE IS A STRIP MALL.UNOCAL CEASED OPERATION IN 1982 & DEMOLISHED

LUST:

Name: UNOCAL #0823
Address: 1803 CAHUENGA BLVD N
City,State,Zip: HOLLYWOOD, CA 90028
Lead Agency: LOS ANGELES RWQCB (REGION 4)

Map ID
Direction
Distance
Elevation

MAP FINDINGS

Site

Database(s)

EDR ID Number
EPA ID Number

UNOCAL #0823 (Continued)

S105024091

Case Type: LUST Cleanup Site
Geo Track: http://geotracker.waterboards.ca.gov/profile_report.asp?global_id=T0603700756
Global Id: T0603700756
Latitude: 34.1039269
Longitude: -118.3298902
Status: Completed - Case Closed
Status Date: 10/20/1997
Case Worker: Not reported
RB Case Number: 900280061
Local Agency: LOS ANGELES, CITY OF
File Location: Not reported
Local Case Number: Not reported
Potential Media Affect: Soil
Potential Contaminants of Concern: Gasoline
Site History: Not reported

LUST:

Global Id: T0603700756
Contact Type: Local Agency Caseworker
Contact Name: ELOY LUNA
Organization Name: LOS ANGELES, CITY OF
Address: 200 North Main Street, Suite 1780
City: LOS ANGELES
Email: eloy.luna@lacity.org
Phone Number: Not reported

LUST:

Global Id: T0603700756
Action Type: Other
Date: 10/12/1983
Action: Leak Reported

LUST:

Global Id: T0603700756
Status: Open - Case Begin Date
Status Date: 10/12/1983

Global Id: T0603700756
Status: Open - Site Assessment
Status Date: 03/18/1988

Global Id: T0603700756
Status: Completed - Case Closed
Status Date: 10/20/1997

HIST CORTESE:

edr_fname: UNOCAL #0823
edr_fadd1: 1803 CHAUENGA
City,State,Zip: HOLLYWOOD, CA 90028
Region: CORTESE
Facility County Code: 19
Reg By: LTNKA
Reg Id: 900280061

Map ID
 Direction
 Distance
 Elevation

MAP FINDINGS

Site

Database(s)

EDR ID Number
 EPA ID Number

UNOCAL #0823 (Continued)

S105024091

CERS:

Name: UNOCAL #0823
 Address: 1803 CAHUENGA BLVD N
 City,State,Zip: HOLLYWOOD, CA 90028
 Site ID: 212116
 CERS ID: T0603700756
 CERS Description: Leaking Underground Storage Tank Cleanup Site

Affiliation:

Affiliation Type Desc: Local Agency Caseworker
 Entity Name: ELOY LUNA - LOS ANGELES, CITY OF
 Entity Title: Not reported
 Affiliation Address: 200 North Main Street, Suite 1780
 Affiliation City: LOS ANGELES
 Affiliation State: CA
 Affiliation Country: Not reported
 Affiliation Zip: Not reported
 Affiliation Phone: Not reported

AM246
West
1/4-1/2
0.447 mi.
2361 ft.

CHEVRON #9-9377
1459 HIGHLAND AVE
HOLLYWOOD, CA 90028

LUST
HIST CORTESE
CERS

S104532727
N/A

Site 3 of 3 in cluster AM

Relative:
Lower
Actual:
342 ft.

LUST REG 4:

Region: 4
 Regional Board: 04
 County: Los Angeles
 Facility Id: 900280025
 Status: Case Closed
 Substance: Gasoline
 Substance Quantity: Not reported
 Local Case No: Not reported
 Case Type: Groundwater
 Abatement Method Used at the Site: VE
 Global ID: T0603700752
 W Global ID: Not reported
 Staff: UNK
 Local Agency: 19050
 Cross Street: SUNSET
 Enforcement Type: Not reported
 Date Leak Discovered: 9/1/1988
 Date Leak First Reported: 2/24/1989
 Date Leak Record Entered: Not reported
 Date Confirmation Began: Not reported
 Date Leak Stopped: Not reported
 Date Case Last Changed on Database: 12/30/1994
 Date the Case was Closed: 12/30/1994
 How Leak Discovered: Subsurface Monitoring
 How Leak Stopped: Not reported
 Cause of Leak: Not reported
 Leak Source: Not reported
 Operator: Not reported
 Water System: Not reported
 Well Name: Not reported
 Approx. Dist To Production Well (ft): 14024.854517211398950250376333

Map ID
Direction
Distance
Elevation

MAP FINDINGS

Site

Database(s)

EDR ID Number
EPA ID Number

CHEVRON #9-9377 (Continued)

S104532727

Source of Cleanup Funding: Not reported
Preliminary Site Assessment Workplan Submitted: Not reported
Preliminary Site Assessment Began: Not reported
Pollution Characterization Began: 2/24/1989
Remediation Plan Submitted: 7/2/1990
Remedial Action Underway: 1/30/1992
Post Remedial Action Monitoring Began: Not reported
Enforcement Action Date: Not reported
Historical Max MTBE Date: Not reported
Hist Max MTBE Conc in Groundwater: Not reported
Hist Max MTBE Conc in Soil: Not reported
Significant Interim Remedial Action Taken: Not reported
GW Qualifier: Not reported
Soil Qualifier: Not reported
Organization: Not reported
Owner Contact: Not reported
Responsible Party: CHEVRON USA INC.
RP Address: 1300 S BEACH BLVD, LA HABRA, CA 90632
Program: LUST
Lat/Long: 34.0973871 / -1
Local Agency Staff: PEJ
Beneficial Use: Not reported
Priority: Not reported
Cleanup Fund Id: Not reported
Suspended: Not reported
Assigned Name: Not reported
Summary: SOIL TPH (MAX-1800 MG/KG). WATER TPH (MAX 5200 UG/L) TOLUENEAND ETHYLBENZENE PRINCIPAL CONTAMINANTS.

LUST:

Name: CHEVRON #9-9377
Address: 1459 HIGHLAND AVE
City,State,Zip: HOLLYWOOD, CA 90028
Lead Agency: LOS ANGELES RWQCB (REGION 4)
Case Type: LUST Cleanup Site
Geo Track: http://geotracker.waterboards.ca.gov/profile_report.asp?global_id=T0603700752
Global Id: T0603700752
Latitude: 34.0973871
Longitude: -118.3388064
Status: Completed - Case Closed
Status Date: 12/30/1994
Case Worker: YR
RB Case Number: 900280025
Local Agency: LOS ANGELES, CITY OF
File Location: Not reported
Local Case Number: Not reported
Potential Media Affect: Aquifer used for drinking water supply
Potential Contaminants of Concern: Gasoline
Site History: Not reported

LUST:

Global Id: T0603700752
Contact Type: Local Agency Caseworker
Contact Name: ELOY LUNA
Organization Name: LOS ANGELES, CITY OF
Address: 200 North Main Street, Suite 1780
City: LOS ANGELES

Map ID
Direction
Distance
Elevation

MAP FINDINGS

Site

Database(s)

EDR ID Number
EPA ID Number

CHEVRON #9-9377 (Continued)

S104532727

Email: eloy.luna@lacity.org
Phone Number: Not reported

Global Id: T0603700752
Contact Type: Regional Board Caseworker
Contact Name: YUE RONG
Organization Name: LOS ANGELES RWQCB (REGION 4)
Address: 320 W. 4TH ST., SUITE 200
City: Los Angeles
Email: yrong@waterboards.ca.gov
Phone Number: Not reported

LUST:

Global Id: T0603700752
Action Type: Other
Date: 02/24/1989
Action: Leak Reported

Global Id: T0603700752
Action Type: Other
Date: 09/01/1988
Action: Leak Discovery

LUST:

Global Id: T0603700752
Status: Open - Case Begin Date
Status Date: 09/01/1988

Global Id: T0603700752
Status: Open - Site Assessment
Status Date: 02/24/1989

Global Id: T0603700752
Status: Open - Remediation
Status Date: 07/02/1990

Global Id: T0603700752
Status: Open - Remediation
Status Date: 01/30/1992

Global Id: T0603700752
Status: Completed - Case Closed
Status Date: 12/30/1994

HIST CORTESE:

edr_fname: CHEVRON #9-9377
edr_fadd1: 1459 HIGHLAND
City,State,Zip: LOS ANGELES, CA 90028
Region: CORTESE
Facility County Code: 19
Reg By: LTNKA
Reg Id: 900280025

CERS:

Map ID
Direction
Distance
Elevation

MAP FINDINGS

Site

Database(s)

EDR ID Number
EPA ID Number

CHEVRON #9-9377 (Continued)

S104532727

Name: CHEVRON #9-9377
Address: 1459 HIGHLAND AVE
City,State,Zip: HOLLYWOOD, CA 90028
Site ID: 260329
CERS ID: T0603700752
CERS Description: Leaking Underground Storage Tank Cleanup Site

Affiliation:

Affiliation Type Desc: Local Agency Caseworker
Entity Name: ELOY LUNA - LOS ANGELES, CITY OF
Entity Title: Not reported
Affiliation Address: 200 North Main Street, Suite 1780
Affiliation City: LOS ANGELES
Affiliation State: CA
Affiliation Country: Not reported
Affiliation Zip: Not reported
Affiliation Phone: Not reported

Affiliation Type Desc: Regional Board Caseworker
Entity Name: YUE RONG - LOS ANGELES RWQCB (REGION 4)
Entity Title: Not reported
Affiliation Address: 320 W. 4TH ST., SUITE 200
Affiliation City: Los Angeles
Affiliation State: CA
Affiliation Country: Not reported
Affiliation Zip: Not reported
Affiliation Phone: Not reported

AO247 ASSET MGMT. (RETAIL STRIP MALL)
WSW 1300-1314 HIGHLAND AVE N
1/4-1/2 LOS ANGELES, CA 90028
0.451 mi.
2380 ft.

LUST S106517263
ENF N/A
CERS

Site 6 of 6 in cluster AO

Relative: LUST REG 4:
Lower Region: 4
Regional Board: 04
Actual: County: Los Angeles
319 ft. Facility Id: 900280143
Status: Case Closed
Substance: Gasoline
Substance Quantity: Not reported
Local Case No: Not reported
Case Type: Groundwater
Abatement Method Used at the Site: OT
Global ID: T0603700763
W Global ID: Not reported
Staff: MSH
Local Agency: 19050
Cross Street: FOUNTAIN AVE
Enforcement Type: CLOS
Date Leak Discovered: 12/7/1993
Date Leak First Reported: 3/18/1999
Date Leak Record Entered: 11/9/1998
Date Confirmation Began: Not reported
Date Leak Stopped: Not reported
Date Case Last Changed on Database: 7/15/2002

Map ID
Direction
Distance
Elevation

MAP FINDINGS

Site

Database(s)

EDR ID Number
EPA ID Number

ASSET MGMT. (RETAIL STRIP MALL) (Continued)

S106517263

Date the Case was Closed: 1/7/2003
How Leak Discovered: Subsurface Monitoring
How Leak Stopped: Not reported
Cause of Leak: UNK
Leak Source: Tank
Operator: Not reported
Water System: Not reported
Well Name: Not reported
Approx. Dist To Production Well (ft): 13198.23271866639464224414685
Source of Cleanup Funding: Tank
Preliminary Site Assessment Workplan Submitted: 4/29/1998
Preliminary Site Assessment Began: 11/9/1998
Pollution Characterization Began: 8/15/2000
Remediation Plan Submitted: Not reported
Remedial Action Underway: Not reported
Post Remedial Action Monitoring Began: 3/18/1999
Enforcement Action Date: Not reported
Historical Max MTBE Date: 4/3/1998
Hist Max MTBE Conc in Groundwater: 90
Hist Max MTBE Conc in Soil: Not reported
Significant Interim Remedial Action Taken: Not reported
GW Qualifier: Not reported
Soil Qualifier: Not reported
Organization: Not reported
Owner Contact: Not reported
Responsible Party: JACQUES MASSACHI
RP Address: 1425 N. CAHUENGA BLVD.
Program: LUST
Lat/Long: 34.0943532 / -1
Local Agency Staff: PEJ
Beneficial Use: Not reported
Priority: Not reported
Cleanup Fund Id: Not reported
Suspended: Not reported
Assigned Name: Not reported
Summary: URF ARE BEING DEVELOPED BY CONSULTANT.; 2/11/00 RISK ASSESSMENT;
2/22/00 SUPPLEMENTAL SITE CHARACTER.; 10/31/00 GW MON RPT; 1/15/01 4TH
QTR GW MON RPT 2000

LUST:

Name: ASSET MGMT. (RETAIL STRIP MALL)
Address: 1300-1314 HIGHLAND AVE N
City,State,Zip: LOS ANGELES, CA 90028
Lead Agency: LOS ANGELES RWQCB (REGION 4)
Case Type: LUST Cleanup Site
Geo Track: http://geotracker.waterboards.ca.gov/profile_report.asp?global_id=T0603700763
Global Id: T0603700763
Latitude: 34.0943532
Longitude: -118.3384924
Status: Completed - Case Closed
Status Date: 01/07/2003
Case Worker: Not reported
RB Case Number: 900280143
Local Agency: LOS ANGELES, CITY OF
File Location: Not reported
Local Case Number: Not reported
Potential Media Affect: Aquifer used for drinking water supply

Map ID
Direction
Distance
Elevation

MAP FINDINGS

Site

Database(s)

EDR ID Number
EPA ID Number

ASSET MGMT. (RETAIL STRIP MALL) (Continued)

S106517263

Potential Contaminants of Concern: Gasoline
Site History: Not reported

LUST:

Global Id: T0603700763
Contact Type: Local Agency Caseworker
Contact Name: ELOY LUNA
Organization Name: LOS ANGELES, CITY OF
Address: 200 North Main Street, Suite 1780
City: LOS ANGELES
Email: eloy.luna@lacity.org
Phone Number: Not reported

LUST:

Global Id: T0603700763
Action Type: RESPONSE
Date: 02/28/2003
Action: Unknown

Global Id: T0603700763
Action Type: Other
Date: 03/18/1999
Action: Leak Reported

Global Id: T0603700763
Action Type: ENFORCEMENT
Date: 01/14/2002
Action: Staff Letter

Global Id: T0603700763
Action Type: ENFORCEMENT
Date: 06/13/2001
Action: Staff Letter

Global Id: T0603700763
Action Type: ENFORCEMENT
Date: 06/24/2002
Action: Staff Letter

Global Id: T0603700763
Action Type: ENFORCEMENT
Date: 10/03/2001
Action: Staff Letter

Global Id: T0603700763
Action Type: ENFORCEMENT
Date: 09/26/2002
Action: Settlement Agreement

Global Id: T0603700763
Action Type: ENFORCEMENT
Date: 01/07/2003
Action: Closure/No Further Action Letter

Global Id: T0603700763
Action Type: ENFORCEMENT
Date: 12/09/2002

Map ID
Direction
Distance
Elevation

MAP FINDINGS

Site

Database(s)

EDR ID Number
EPA ID Number

ASSET MGMT. (RETAIL STRIP MALL) (Continued)

S106517263

Action: Staff Letter

Global Id: T0603700763
Action Type: ENFORCEMENT
Date: 05/31/2002
Action: Site Visit / Inspection / Sampling

Global Id: T0603700763
Action Type: ENFORCEMENT
Date: 05/10/2002
Action: Administrative Civil Liabilities Order

Global Id: T0603700763
Action Type: RESPONSE
Date: 04/15/2002
Action: Monitoring Report - Quarterly

Global Id: T0603700763
Action Type: RESPONSE
Date: 07/15/2002
Action: Monitoring Report - Quarterly

Global Id: T0603700763
Action Type: RESPONSE
Date: 07/31/2002
Action: Other Report / Document

Global Id: T0603700763
Action Type: RESPONSE
Date: 10/15/2002
Action: Monitoring Report - Quarterly

Global Id: T0603700763
Action Type: RESPONSE
Date: 05/27/2002
Action: Other Report / Document

Global Id: T0603700763
Action Type: RESPONSE
Date: 10/28/2002
Action: Other Report / Document

Global Id: T0603700763
Action Type: RESPONSE
Date: 12/23/2002
Action: Other Report / Document

Global Id: T0603700763
Action Type: Other
Date: 12/07/1993
Action: Leak Discovery

LUST:
Global Id: T0603700763
Status: Open - Case Begin Date
Status Date: 12/07/1993

Map ID
 Direction
 Distance
 Elevation

MAP FINDINGS

Site

Database(s)

EDR ID Number
 EPA ID Number

ASSET MGMT. (RETAIL STRIP MALL) (Continued)

S106517263

| | |
|--------------|--------------------------------|
| Global Id: | T0603700763 |
| Status: | Open - Site Assessment |
| Status Date: | 04/29/1998 |
| | |
| Global Id: | T0603700763 |
| Status: | Open - Site Assessment |
| Status Date: | 11/09/1998 |
| | |
| Global Id: | T0603700763 |
| Status: | Open - Verification Monitoring |
| Status Date: | 03/18/1999 |
| | |
| Global Id: | T0603700763 |
| Status: | Open - Site Assessment |
| Status Date: | 08/15/2000 |
| | |
| Global Id: | T0603700763 |
| Status: | Completed - Case Closed |
| Status Date: | 01/07/2003 |

ENF:

| | |
|--------------------------|-------------------------------|
| Name: | ASSET MGMT. (RETAIL STRIP MAL |
| Address: | 1300-1314 HIGHLAND AVE N |
| City,State,Zip: | LOS ANGELES, CA 90038 |
| Region: | 4 |
| Facility Id: | 206579 |
| Agency Name: | Asset Management Organization |
| Place Type: | Facility |
| Place Subtype: | Not reported |
| Facility Type: | All other facilities |
| Agency Type: | Privately-Owned Business |
| # Of Agencies: | 1 |
| Place Latitude: | Not reported |
| Place Longitude: | Not reported |
| SIC Code 1: | Not reported |
| SIC Desc 1: | Not reported |
| SIC Code 2: | Not reported |
| SIC Desc 2: | Not reported |
| SIC Code 3: | Not reported |
| SIC Desc 3: | Not reported |
| NAICS Code 1: | Not reported |
| NAICS Desc 1: | Not reported |
| NAICS Code 2: | Not reported |
| NAICS Desc 2: | Not reported |
| NAICS Code 3: | Not reported |
| NAICS Desc 3: | Not reported |
| # Of Places: | 1 |
| Source Of Facility: | Reg Meas |
| Design Flow: | Not reported |
| Threat To Water Quality: | Not reported |
| Complexity: | Not reported |
| Pretreatment: | Not reported |
| Facility Waste Type: | Not reported |
| Facility Waste Type 2: | Not reported |
| Facility Waste Type 3: | Not reported |
| Facility Waste Type 4: | Not reported |

Map ID
 Direction
 Distance
 Elevation

MAP FINDINGS

Site

Database(s)

EDR ID Number
 EPA ID Number

ASSET MGMT. (RETAIL STRIP MALL) (Continued)

S106517263

| | |
|-----------------------------------|---|
| Program: | UST |
| Program Category1: | TANKS |
| Program Category2: | TANKS |
| # Of Programs: | 1 |
| WDID: | 900280143 |
| Reg Measure Id: | 167363 |
| Reg Measure Type: | Unregulated |
| Region: | 4 |
| Order #: | Not reported |
| Npdes# CA#: | Not reported |
| Major-Minor: | Not reported |
| Npdes Type: | Not reported |
| Reclamation: | Not reported |
| Dredge Fill Fee: | Not reported |
| 301H: | Not reported |
| Application Fee Amt Received: | Not reported |
| Status: | Never Active |
| Status Date: | 02/20/2013 |
| Effective Date: | Not reported |
| Expiration/Review Date: | Not reported |
| Termination Date: | Not reported |
| WDR Review - Amend: | Not reported |
| WDR Review - Revise/Renew: | Not reported |
| WDR Review - Rescind: | Not reported |
| WDR Review - No Action Required: | Not reported |
| WDR Review - Pending: | Not reported |
| WDR Review - Planned: | Not reported |
| Status Enrollee: | N |
| Individual/General: | I |
| Fee Code: | Not reported |
| Direction/Voice: | Passive |
| Enforcement Id(EID): | 247612 |
| Region: | 4 |
| Order / Resolution Number: | R4-2002-0003 |
| Enforcement Action Type: | Admin Civil Liability |
| Effective Date: | 05/10/2002 |
| Adoption/Issuance Date: | Not reported |
| Achieve Date: | Not reported |
| Termination Date: | Not reported |
| ACL Issuance Date: | Not reported |
| EPL Issuance Date: | Not reported |
| Status: | Historical |
| Title: | Enforcement - 900280143 |
| Description: | Administrative Civil Liability Complaint No. R4-2002-0003 for \$17,695 issued 5/10/02 for 3 overdue groundwater monitoring reports. |
| Program: | UST |
| Latest Milestone Completion Date: | 10/12/2004 |
| # Of Programs1: | 1 |
| Total Assessment Amount: | 17696 |
| Initial Assessed Amount: | 0 |
| Liability \$ Amount: | 4424 |
| Project \$ Amount: | 0 |
| Liability \$ Paid: | 4424 |
| Project \$ Completed: | 0 |
| Total \$ Paid/Completed Amount: | 17696 |

Map ID
Direction
Distance
Elevation

MAP FINDINGS

Site

Database(s)

EDR ID Number
EPA ID Number

ASSET MGMT. (RETAIL STRIP MALL) (Continued)

S106517263

| | |
|-------------------------------|-------------------------------|
| Name: | ASSET MGMT. (RETAIL STRIP MAL |
| Address: | 1300-1314 HIGHLAND AVE N |
| City,State,Zip: | LOS ANGELES, CA 90038 |
| Region: | 4 |
| Facility Id: | 206579 |
| Agency Name: | Asset Management Organization |
| Place Type: | Facility |
| Place Subtype: | Not reported |
| Facility Type: | All other facilities |
| Agency Type: | Privately-Owned Business |
| # Of Agencies: | 1 |
| Place Latitude: | Not reported |
| Place Longitude: | Not reported |
| SIC Code 1: | Not reported |
| SIC Desc 1: | Not reported |
| SIC Code 2: | Not reported |
| SIC Desc 2: | Not reported |
| SIC Code 3: | Not reported |
| SIC Desc 3: | Not reported |
| NAICS Code 1: | Not reported |
| NAICS Desc 1: | Not reported |
| NAICS Code 2: | Not reported |
| NAICS Desc 2: | Not reported |
| NAICS Code 3: | Not reported |
| NAICS Desc 3: | Not reported |
| # Of Places: | 1 |
| Source Of Facility: | Reg Meas |
| Design Flow: | Not reported |
| Threat To Water Quality: | Not reported |
| Complexity: | Not reported |
| Pretreatment: | Not reported |
| Facility Waste Type: | Not reported |
| Facility Waste Type 2: | Not reported |
| Facility Waste Type 3: | Not reported |
| Facility Waste Type 4: | Not reported |
| Program: | UST |
| Program Category1: | TANKS |
| Program Category2: | TANKS |
| # Of Programs: | 1 |
| WDID: | 900280143 |
| Reg Measure Id: | 167363 |
| Reg Measure Type: | Unregulated |
| Region: | 4 |
| Order #: | Not reported |
| Npdes# CA#: | Not reported |
| Major-Minor: | Not reported |
| Npdes Type: | Not reported |
| Reclamation: | Not reported |
| Dredge Fill Fee: | Not reported |
| 301H: | Not reported |
| Application Fee Amt Received: | Not reported |
| Status: | Never Active |
| Status Date: | 02/20/2013 |
| Effective Date: | Not reported |
| Expiration/Review Date: | Not reported |
| Termination Date: | Not reported |
| WDR Review - Amend: | Not reported |

Map ID
Direction
Distance
Elevation

MAP FINDINGS

Site

Database(s)

EDR ID Number
EPA ID Number

ASSET MGMT. (RETAIL STRIP MALL) (Continued)

S106517263

| | |
|-----------------------------------|---|
| WDR Review - Revise/Renew: | Not reported |
| WDR Review - Rescind: | Not reported |
| WDR Review - No Action Required: | Not reported |
| WDR Review - Pending: | Not reported |
| WDR Review - Planned: | Not reported |
| Status Enrollee: | N |
| Individual/General: | I |
| Fee Code: | Not reported |
| Direction/Voice: | Passive |
| Enforcement Id(EID): | 239988 |
| Region: | 4 |
| Order / Resolution Number: | UNKNOWN |
| Enforcement Action Type: | Notice of Violation |
| Effective Date: | 11/30/2001 |
| Adoption/Issuance Date: | Not reported |
| Achieve Date: | Not reported |
| Termination Date: | 11/30/2001 |
| ACL Issuance Date: | Not reported |
| EPL Issuance Date: | Not reported |
| Status: | Historical |
| Title: | Enforcement - 900280143 |
| Description: | Notice of Violation sent 11/30/01 for 3 overdue groundwater monitoring reports. |
| Program: | UST |
| Latest Milestone Completion Date: | Not reported |
| # Of Programs1: | 1 |
| Total Assessment Amount: | 0 |
| Initial Assessed Amount: | 0 |
| Liability \$ Amount: | 0 |
| Project \$ Amount: | 0 |
| Liability \$ Paid: | 0 |
| Project \$ Completed: | 0 |
| Total \$ Paid/Completed Amount: | 0 |
| Name: | ASSET MGMT. (RETAIL STRIP MAL |
| Address: | 1300-1314 HIGHLAND AVE N |
| City,State,Zip: | LOS ANGELES, CA 90038 |
| Region: | 4 |
| Facility Id: | 206579 |
| Agency Name: | Asset Management Organization |
| Place Type: | Facility |
| Place Subtype: | Not reported |
| Facility Type: | All other facilities |
| Agency Type: | Privately-Owned Business |
| # Of Agencies: | 1 |
| Place Latitude: | Not reported |
| Place Longitude: | Not reported |
| SIC Code 1: | Not reported |
| SIC Desc 1: | Not reported |
| SIC Code 2: | Not reported |
| SIC Desc 2: | Not reported |
| SIC Code 3: | Not reported |
| SIC Desc 3: | Not reported |
| NAICS Code 1: | Not reported |
| NAICS Desc 1: | Not reported |
| NAICS Code 2: | Not reported |
| NAICS Desc 2: | Not reported |

Map ID
Direction
Distance
Elevation

MAP FINDINGS

Site

Database(s)

EDR ID Number
EPA ID Number

ASSET MGMT. (RETAIL STRIP MALL) (Continued)

S106517263

| | |
|----------------------------------|---|
| NAICS Code 3: | Not reported |
| NAICS Desc 3: | Not reported |
| # Of Places: | 1 |
| Source Of Facility: | Reg Meas |
| Design Flow: | Not reported |
| Threat To Water Quality: | Not reported |
| Complexity: | Not reported |
| Pretreatment: | Not reported |
| Facility Waste Type: | Not reported |
| Facility Waste Type 2: | Not reported |
| Facility Waste Type 3: | Not reported |
| Facility Waste Type 4: | Not reported |
| Program: | UST |
| Program Category1: | TANKS |
| Program Category2: | TANKS |
| # Of Programs: | 1 |
| WDID: | 900280143 |
| Reg Measure Id: | 167363 |
| Reg Measure Type: | Unregulated |
| Region: | 4 |
| Order #: | Not reported |
| Npdes# CA#: | Not reported |
| Major-Minor: | Not reported |
| Npdes Type: | Not reported |
| Reclamation: | Not reported |
| Dredge Fill Fee: | Not reported |
| 301H: | Not reported |
| Application Fee Amt Received: | Not reported |
| Status: | Never Active |
| Status Date: | 02/20/2013 |
| Effective Date: | Not reported |
| Expiration/Review Date: | Not reported |
| Termination Date: | Not reported |
| WDR Review - Amend: | Not reported |
| WDR Review - Revise/Renew: | Not reported |
| WDR Review - Rescind: | Not reported |
| WDR Review - No Action Required: | Not reported |
| WDR Review - Pending: | Not reported |
| WDR Review - Planned: | Not reported |
| Status Enrollee: | N |
| Individual/General: | I |
| Fee Code: | Not reported |
| Direction/Voice: | Passive |
| Enforcement Id(EID): | 238992 |
| Region: | 4 |
| Order / Resolution Number: | UNKNOWN |
| Enforcement Action Type: | Oral Communication |
| Effective Date: | 10/01/2001 |
| Adoption/Issuance Date: | Not reported |
| Achieve Date: | Not reported |
| Termination Date: | 10/01/2001 |
| ACL Issuance Date: | Not reported |
| EPL Issuance Date: | Not reported |
| Status: | Historical |
| Title: | Enforcement - 900280143 |
| Description: | Board staff phoned RP 10/1/01 and reminded them to submit overdue 2Q01 groundwater monitoring report. |

Map ID
Direction
Distance
Elevation

MAP FINDINGS

Site

Database(s)

EDR ID Number
EPA ID Number

ASSET MGMT. (RETAIL STRIP MALL) (Continued)

S106517263

| | |
|-----------------------------------|-------------------------------|
| Program: | UST |
| Latest Milestone Completion Date: | Not reported |
| # Of Programs1: | 1 |
| Total Assessment Amount: | 0 |
| Initial Assessed Amount: | 0 |
| Liability \$ Amount: | 0 |
| Project \$ Amount: | 0 |
| Liability \$ Paid: | 0 |
| Project \$ Completed: | 0 |
| Total \$ Paid/Completed Amount: | 0 |
| Name: | ASSET MGMT. (RETAIL STRIP MAL |
| Address: | 1300-1314 HIGHLAND AVE N |
| City,State,Zip: | LOS ANGELES, CA 90038 |
| Region: | 4 |
| Facility Id: | 206579 |
| Agency Name: | Asset Management Organization |
| Place Type: | Facility |
| Place Subtype: | Not reported |
| Facility Type: | All other facilities |
| Agency Type: | Privately-Owned Business |
| # Of Agencies: | 1 |
| Place Latitude: | Not reported |
| Place Longitude: | Not reported |
| SIC Code 1: | Not reported |
| SIC Desc 1: | Not reported |
| SIC Code 2: | Not reported |
| SIC Desc 2: | Not reported |
| SIC Code 3: | Not reported |
| SIC Desc 3: | Not reported |
| NAICS Code 1: | Not reported |
| NAICS Desc 1: | Not reported |
| NAICS Code 2: | Not reported |
| NAICS Desc 2: | Not reported |
| NAICS Code 3: | Not reported |
| NAICS Desc 3: | Not reported |
| # Of Places: | 1 |
| Source Of Facility: | Reg Meas |
| Design Flow: | Not reported |
| Threat To Water Quality: | Not reported |
| Complexity: | Not reported |
| Pretreatment: | Not reported |
| Facility Waste Type: | Not reported |
| Facility Waste Type 2: | Not reported |
| Facility Waste Type 3: | Not reported |
| Facility Waste Type 4: | Not reported |
| Program: | UST |
| Program Category1: | TANKS |
| Program Category2: | TANKS |
| # Of Programs: | 1 |
| WDID: | 900280143 |
| Reg Measure Id: | 167363 |
| Reg Measure Type: | Unregulated |
| Region: | 4 |
| Order #: | Not reported |
| Npdes# CA#: | Not reported |
| Major-Minor: | Not reported |

Map ID
 Direction
 Distance
 Elevation

MAP FINDINGS

Site

Database(s)

EDR ID Number
 EPA ID Number

ASSET MGMT. (RETAIL STRIP MALL) (Continued)

S106517263

| | |
|-----------------------------------|--|
| Npdes Type: | Not reported |
| Reclamation: | Not reported |
| Dredge Fill Fee: | Not reported |
| 301H: | Not reported |
| Application Fee Amt Received: | Not reported |
| Status: | Never Active |
| Status Date: | 02/20/2013 |
| Effective Date: | Not reported |
| Expiration/Review Date: | Not reported |
| Termination Date: | Not reported |
| WDR Review - Amend: | Not reported |
| WDR Review - Revise/Renew: | Not reported |
| WDR Review - Rescind: | Not reported |
| WDR Review - No Action Required: | Not reported |
| WDR Review - Pending: | Not reported |
| WDR Review - Planned: | Not reported |
| Status Enrollee: | N |
| Individual/General: | I |
| Fee Code: | Not reported |
| Direction/Voice: | Passive |
| Enforcement Id(EID): | 238991 |
| Region: | 4 |
| Order / Resolution Number: | UNKNOWN |
| Enforcement Action Type: | Oral Communication |
| Effective Date: | 07/19/2001 |
| Adoption/Issuance Date: | Not reported |
| Achieve Date: | Not reported |
| Termination Date: | 07/19/2001 |
| ACL Issuance Date: | Not reported |
| EPL Issuance Date: | Not reported |
| Status: | Historical |
| Title: | Enforcement - 900280143 |
| Description: | Board staff phoned RP 7/19/01 and reminded them to submit overdue 2Q01 groundwater monitoring report. RP promised to submit report by 8/31/01. |
| Program: | UST |
| Latest Milestone Completion Date: | Not reported |
| # Of Programs1: | 1 |
| Total Assessment Amount: | 0 |
| Initial Assessed Amount: | 0 |
| Liability \$ Amount: | 0 |
| Project \$ Amount: | 0 |
| Liability \$ Paid: | 0 |
| Project \$ Completed: | 0 |
| Total \$ Paid/Completed Amount: | 0 |
| Name: | ASSET MGMT. (RETAIL STRIP MAL |
| Address: | 1300-1314 HIGHLAND AVE N |
| City,State,Zip: | LOS ANGELES, CA 90038 |
| Region: | 4 |
| Facility Id: | 206579 |
| Agency Name: | Asset Management Organization |
| Place Type: | Facility |
| Place Subtype: | Not reported |
| Facility Type: | All other facilities |
| Agency Type: | Privately-Owned Business |
| # Of Agencies: | 1 |

Map ID
Direction
Distance
Elevation

MAP FINDINGS

Site

Database(s)

EDR ID Number
EPA ID Number

ASSET MGMT. (RETAIL STRIP MALL) (Continued)

S106517263

| | |
|----------------------------------|--------------|
| Place Latitude: | Not reported |
| Place Longitude: | Not reported |
| SIC Code 1: | Not reported |
| SIC Desc 1: | Not reported |
| SIC Code 2: | Not reported |
| SIC Desc 2: | Not reported |
| SIC Code 3: | Not reported |
| SIC Desc 3: | Not reported |
| NAICS Code 1: | Not reported |
| NAICS Desc 1: | Not reported |
| NAICS Code 2: | Not reported |
| NAICS Desc 2: | Not reported |
| NAICS Code 3: | Not reported |
| NAICS Desc 3: | Not reported |
| # Of Places: | 1 |
| Source Of Facility: | Reg Meas |
| Design Flow: | Not reported |
| Threat To Water Quality: | Not reported |
| Complexity: | Not reported |
| Pretreatment: | Not reported |
| Facility Waste Type: | Not reported |
| Facility Waste Type 2: | Not reported |
| Facility Waste Type 3: | Not reported |
| Facility Waste Type 4: | Not reported |
| Program: | UST |
| Program Category1: | TANKS |
| Program Category2: | TANKS |
| # Of Programs: | 1 |
| WDID: | 900280143 |
| Reg Measure Id: | 167363 |
| Reg Measure Type: | Unregulated |
| Region: | 4 |
| Order #: | Not reported |
| Npdes# CA#: | Not reported |
| Major-Minor: | Not reported |
| Npdes Type: | Not reported |
| Reclamation: | Not reported |
| Dredge Fill Fee: | Not reported |
| 301H: | Not reported |
| Application Fee Amt Received: | Not reported |
| Status: | Never Active |
| Status Date: | 02/20/2013 |
| Effective Date: | Not reported |
| Expiration/Review Date: | Not reported |
| Termination Date: | Not reported |
| WDR Review - Amend: | Not reported |
| WDR Review - Revise/Renew: | Not reported |
| WDR Review - Rescind: | Not reported |
| WDR Review - No Action Required: | Not reported |
| WDR Review - Pending: | Not reported |
| WDR Review - Planned: | Not reported |
| Status Enrollee: | N |
| Individual/General: | I |
| Fee Code: | Not reported |
| Direction/Voice: | Passive |
| Enforcement Id(EID): | 238990 |
| Region: | 4 |

Map ID
Direction
Distance
Elevation

MAP FINDINGS

Site

Database(s)

EDR ID Number
EPA ID Number

ASSET MGMT. (RETAIL STRIP MALL) (Continued)

S106517263

| | |
|-----------------------------------|--|
| Order / Resolution Number: | UNKNOWN |
| Enforcement Action Type: | Notice of Violation |
| Effective Date: | 10/09/2001 |
| Adoption/Issuance Date: | Not reported |
| Achieve Date: | Not reported |
| Termination Date: | 10/09/2001 |
| ACL Issuance Date: | Not reported |
| EPL Issuance Date: | Not reported |
| Status: | Historical |
| Title: | Enforcement - 900280143 |
| Description: | Notice of Violation sent 10/9/01 for overdue 2Q01 groundwater monitoring report. |
| Program: | UST |
| Latest Milestone Completion Date: | Not reported |
| # Of Programs1: | 1 |
| Total Assessment Amount: | 0 |
| Initial Assessed Amount: | 0 |
| Liability \$ Amount: | 0 |
| Project \$ Amount: | 0 |
| Liability \$ Paid: | 0 |
| Project \$ Completed: | 0 |
| Total \$ Paid/Completed Amount: | 0 |
| Name: | ASSET MGMT. (RETAIL STRIP MAL |
| Address: | 1300-1314 HIGHLAND AVE N |
| City,State,Zip: | LOS ANGELES, CA 90038 |
| Region: | 4 |
| Facility Id: | 206579 |
| Agency Name: | Asset Management Organization |
| Place Type: | Facility |
| Place Subtype: | Not reported |
| Facility Type: | All other facilities |
| Agency Type: | Privately-Owned Business |
| # Of Agencies: | 1 |
| Place Latitude: | Not reported |
| Place Longitude: | Not reported |
| SIC Code 1: | Not reported |
| SIC Desc 1: | Not reported |
| SIC Code 2: | Not reported |
| SIC Desc 2: | Not reported |
| SIC Code 3: | Not reported |
| SIC Desc 3: | Not reported |
| NAICS Code 1: | Not reported |
| NAICS Desc 1: | Not reported |
| NAICS Code 2: | Not reported |
| NAICS Desc 2: | Not reported |
| NAICS Code 3: | Not reported |
| NAICS Desc 3: | Not reported |
| # Of Places: | 1 |
| Source Of Facility: | Reg Meas |
| Design Flow: | Not reported |
| Threat To Water Quality: | Not reported |
| Complexity: | Not reported |
| Pretreatment: | Not reported |
| Facility Waste Type: | Not reported |
| Facility Waste Type 2: | Not reported |
| Facility Waste Type 3: | Not reported |

Map ID
 Direction
 Distance
 Elevation

MAP FINDINGS

Site

Database(s)

EDR ID Number
 EPA ID Number

ASSET MGMT. (RETAIL STRIP MALL) (Continued)

S106517263

| | |
|-----------------------------------|--|
| Facility Waste Type 4: | Not reported |
| Program: | UST |
| Program Category1: | TANKS |
| Program Category2: | TANKS |
| # Of Programs: | 1 |
| WDID: | 900280143 |
| Reg Measure Id: | 167363 |
| Reg Measure Type: | Unregulated |
| Region: | 4 |
| Order #: | Not reported |
| Npdes# CA#: | Not reported |
| Major-Minor: | Not reported |
| Npdes Type: | Not reported |
| Reclamation: | Not reported |
| Dredge Fill Fee: | Not reported |
| 301H: | Not reported |
| Application Fee Amt Received: | Not reported |
| Status: | Never Active |
| Status Date: | 02/20/2013 |
| Effective Date: | Not reported |
| Expiration/Review Date: | Not reported |
| Termination Date: | Not reported |
| WDR Review - Amend: | Not reported |
| WDR Review - Revise/Renew: | Not reported |
| WDR Review - Rescind: | Not reported |
| WDR Review - No Action Required: | Not reported |
| WDR Review - Pending: | Not reported |
| WDR Review - Planned: | Not reported |
| Status Enrollee: | N |
| Individual/General: | I |
| Fee Code: | Not reported |
| Direction/Voice: | Passive |
| Enforcement Id(EID): | 236613 |
| Region: | 4 |
| Order / Resolution Number: | UNKNOWN |
| Enforcement Action Type: | Notice of Violation |
| Effective Date: | 06/13/2001 |
| Adoption/Issuance Date: | Not reported |
| Achieve Date: | Not reported |
| Termination Date: | 06/13/2001 |
| ACL Issuance Date: | Not reported |
| EPL Issuance Date: | Not reported |
| Status: | Historical |
| Title: | Enforcement - 900280143 |
| Description: | Notice of Violation sent 6/13/01 for overdue 1Q01 groundwater monitoring report. |
| Program: | UST |
| Latest Milestone Completion Date: | Not reported |
| # Of Programs1: | 1 |
| Total Assessment Amount: | 0 |
| Initial Assessed Amount: | 0 |
| Liability \$ Amount: | 0 |
| Project \$ Amount: | 0 |
| Liability \$ Paid: | 0 |
| Project \$ Completed: | 0 |
| Total \$ Paid/Completed Amount: | 0 |

Map ID
Direction
Distance
Elevation

MAP FINDINGS

Site

Database(s)

EDR ID Number
EPA ID Number

ASSET MGMT. (RETAIL STRIP MALL) (Continued)

S106517263

| | |
|-------------------------------|-------------------------------|
| Name: | ASSET MGMT. (RETAIL STRIP MAL |
| Address: | 1300-1314 HIGHLAND AVE N |
| City,State,Zip: | LOS ANGELES, CA 90038 |
| Region: | 4 |
| Facility Id: | 206579 |
| Agency Name: | Asset Management Organization |
| Place Type: | Facility |
| Place Subtype: | Not reported |
| Facility Type: | All other facilities |
| Agency Type: | Privately-Owned Business |
| # Of Agencies: | 1 |
| Place Latitude: | Not reported |
| Place Longitude: | Not reported |
| SIC Code 1: | Not reported |
| SIC Desc 1: | Not reported |
| SIC Code 2: | Not reported |
| SIC Desc 2: | Not reported |
| SIC Code 3: | Not reported |
| SIC Desc 3: | Not reported |
| NAICS Code 1: | Not reported |
| NAICS Desc 1: | Not reported |
| NAICS Code 2: | Not reported |
| NAICS Desc 2: | Not reported |
| NAICS Code 3: | Not reported |
| NAICS Desc 3: | Not reported |
| # Of Places: | 1 |
| Source Of Facility: | Reg Meas |
| Design Flow: | Not reported |
| Threat To Water Quality: | Not reported |
| Complexity: | Not reported |
| Pretreatment: | Not reported |
| Facility Waste Type: | Not reported |
| Facility Waste Type 2: | Not reported |
| Facility Waste Type 3: | Not reported |
| Facility Waste Type 4: | Not reported |
| Program: | UST |
| Program Category1: | TANKS |
| Program Category2: | TANKS |
| # Of Programs: | 1 |
| WDID: | 900280143 |
| Reg Measure Id: | 167363 |
| Reg Measure Type: | Unregulated |
| Region: | 4 |
| Order #: | Not reported |
| Npdes# CA#: | Not reported |
| Major-Minor: | Not reported |
| Npdes Type: | Not reported |
| Reclamation: | Not reported |
| Dredge Fill Fee: | Not reported |
| 301H: | Not reported |
| Application Fee Amt Received: | Not reported |
| Status: | Never Active |
| Status Date: | 02/20/2013 |
| Effective Date: | Not reported |
| Expiration/Review Date: | Not reported |
| Termination Date: | Not reported |
| WDR Review - Amend: | Not reported |

Map ID
Direction
Distance
Elevation

MAP FINDINGS

Site

Database(s)

EDR ID Number
EPA ID Number

ASSET MGMT. (RETAIL STRIP MALL) (Continued)

S106517263

| | |
|-----------------------------------|--|
| WDR Review - Revise/Renew: | Not reported |
| WDR Review - Rescind: | Not reported |
| WDR Review - No Action Required: | Not reported |
| WDR Review - Pending: | Not reported |
| WDR Review - Planned: | Not reported |
| Status Enrollee: | N |
| Individual/General: | I |
| Fee Code: | Not reported |
| Direction/Voice: | Passive |
| Enforcement Id(EID): | 230523 |
| Region: | 4 |
| Order / Resolution Number: | NOV |
| Enforcement Action Type: | Notice of Violation |
| Effective Date: | 08/29/2000 |
| Adoption/Issuance Date: | Not reported |
| Achieve Date: | 10/18/2000 |
| Termination Date: | 08/29/2000 |
| ACL Issuance Date: | Not reported |
| EPL Issuance Date: | Not reported |
| Status: | Historical |
| Title: | Enforcement - 900280143 |
| Description: | Notice of Violation sent 8/29/00 for FTS 2Q00 groundwater monitoring report. |
| Program: | UST |
| Latest Milestone Completion Date: | Not reported |
| # Of Programs1: | 1 |
| Total Assessment Amount: | 0 |
| Initial Assessed Amount: | 0 |
| Liability \$ Amount: | 0 |
| Project \$ Amount: | 0 |
| Liability \$ Paid: | 0 |
| Project \$ Completed: | 0 |
| Total \$ Paid/Completed Amount: | 0 |
| Name: | ASSET MGMT. (RETAIL STRIP MAL |
| Address: | 1300-1314 HIGHLAND AVE N |
| City,State,Zip: | LOS ANGELES, CA 90038 |
| Region: | 4 |
| Facility Id: | 206579 |
| Agency Name: | Asset Management Organization |
| Place Type: | Facility |
| Place Subtype: | Not reported |
| Facility Type: | All other facilities |
| Agency Type: | Privately-Owned Business |
| # Of Agencies: | 1 |
| Place Latitude: | Not reported |
| Place Longitude: | Not reported |
| SIC Code 1: | Not reported |
| SIC Desc 1: | Not reported |
| SIC Code 2: | Not reported |
| SIC Desc 2: | Not reported |
| SIC Code 3: | Not reported |
| SIC Desc 3: | Not reported |
| NAICS Code 1: | Not reported |
| NAICS Desc 1: | Not reported |
| NAICS Code 2: | Not reported |
| NAICS Desc 2: | Not reported |

Map ID
Direction
Distance
Elevation

MAP FINDINGS

Site

Database(s)

EDR ID Number
EPA ID Number

ASSET MGMT. (RETAIL STRIP MALL) (Continued)

S106517263

| | |
|----------------------------------|--|
| NAICS Code 3: | Not reported |
| NAICS Desc 3: | Not reported |
| # Of Places: | 1 |
| Source Of Facility: | Reg Meas |
| Design Flow: | Not reported |
| Threat To Water Quality: | Not reported |
| Complexity: | Not reported |
| Pretreatment: | Not reported |
| Facility Waste Type: | Not reported |
| Facility Waste Type 2: | Not reported |
| Facility Waste Type 3: | Not reported |
| Facility Waste Type 4: | Not reported |
| Program: | UST |
| Program Category1: | TANKS |
| Program Category2: | TANKS |
| # Of Programs: | 1 |
| WDID: | 900280143 |
| Reg Measure Id: | 167363 |
| Reg Measure Type: | Unregulated |
| Region: | 4 |
| Order #: | Not reported |
| Npdes# CA#: | Not reported |
| Major-Minor: | Not reported |
| Npdes Type: | Not reported |
| Reclamation: | Not reported |
| Dredge Fill Fee: | Not reported |
| 301H: | Not reported |
| Application Fee Amt Received: | Not reported |
| Status: | Never Active |
| Status Date: | 02/20/2013 |
| Effective Date: | Not reported |
| Expiration/Review Date: | Not reported |
| Termination Date: | Not reported |
| WDR Review - Amend: | Not reported |
| WDR Review - Revise/Renew: | Not reported |
| WDR Review - Rescind: | Not reported |
| WDR Review - No Action Required: | Not reported |
| WDR Review - Pending: | Not reported |
| WDR Review - Planned: | Not reported |
| Status Enrollee: | N |
| Individual/General: | I |
| Fee Code: | Not reported |
| Direction/Voice: | Passive |
| Enforcement Id(EID): | 228185 |
| Region: | 4 |
| Order / Resolution Number: | NOV |
| Enforcement Action Type: | Notice of Violation |
| Effective Date: | 11/20/2000 |
| Adoption/Issuance Date: | Not reported |
| Achieve Date: | Not reported |
| Termination Date: | 12/05/2000 |
| ACL Issuance Date: | Not reported |
| EPL Issuance Date: | Not reported |
| Status: | Historical |
| Title: | NOV sent 11/20/00 for overdue health risk assessment report. |
| Description: | NOV sent 11/20/00 for overdue health risk assessment report. Not reported |

Map ID
 Direction
 Distance
 Elevation

MAP FINDINGS

Site

Database(s)

EDR ID Number
 EPA ID Number

ASSET MGMT. (RETAIL STRIP MALL) (Continued)

S106517263

| | |
|-----------------------------------|-------------------------------|
| Program: | UST |
| Latest Milestone Completion Date: | Not reported |
| # Of Programs1: | 1 |
| Total Assessment Amount: | 0 |
| Initial Assessed Amount: | 0 |
| Liability \$ Amount: | 0 |
| Project \$ Amount: | 0 |
| Liability \$ Paid: | 0 |
| Project \$ Completed: | 0 |
| Total \$ Paid/Completed Amount: | 0 |
| | |
| Name: | ASSET MGMT. (RETAIL STRIP MAL |
| Address: | 1300-1314 HIGHLAND AVE N |
| City,State,Zip: | LOS ANGELES, CA 90038 |
| Region: | 4 |
| Facility Id: | 206579 |
| Agency Name: | Asset Management Organization |
| Place Type: | Facility |
| Place Subtype: | Not reported |
| Facility Type: | All other facilities |
| Agency Type: | Privately-Owned Business |
| # Of Agencies: | 1 |
| Place Latitude: | Not reported |
| Place Longitude: | Not reported |
| SIC Code 1: | Not reported |
| SIC Desc 1: | Not reported |
| SIC Code 2: | Not reported |
| SIC Desc 2: | Not reported |
| SIC Code 3: | Not reported |
| SIC Desc 3: | Not reported |
| NAICS Code 1: | Not reported |
| NAICS Desc 1: | Not reported |
| NAICS Code 2: | Not reported |
| NAICS Desc 2: | Not reported |
| NAICS Code 3: | Not reported |
| NAICS Desc 3: | Not reported |
| # Of Places: | 1 |
| Source Of Facility: | Reg Meas |
| Design Flow: | Not reported |
| Threat To Water Quality: | Not reported |
| Complexity: | Not reported |
| Pretreatment: | Not reported |
| Facility Waste Type: | Not reported |
| Facility Waste Type 2: | Not reported |
| Facility Waste Type 3: | Not reported |
| Facility Waste Type 4: | Not reported |
| Program: | UST |
| Program Category1: | TANKS |
| Program Category2: | TANKS |
| # Of Programs: | 1 |
| WDID: | 900280143 |
| Reg Measure Id: | 167363 |
| Reg Measure Type: | Unregulated |
| Region: | 4 |
| Order #: | Not reported |
| Npdes# CA#: | Not reported |
| Major-Minor: | Not reported |

Map ID
 Direction
 Distance
 Elevation

MAP FINDINGS

Site

Database(s)

EDR ID Number
 EPA ID Number

ASSET MGMT. (RETAIL STRIP MALL) (Continued)

S106517263

| | |
|-----------------------------------|---|
| Npdes Type: | Not reported |
| Reclamation: | Not reported |
| Dredge Fill Fee: | Not reported |
| 301H: | Not reported |
| Application Fee Amt Received: | Not reported |
| Status: | Never Active |
| Status Date: | 02/20/2013 |
| Effective Date: | Not reported |
| Expiration/Review Date: | Not reported |
| Termination Date: | Not reported |
| WDR Review - Amend: | Not reported |
| WDR Review - Revise/Renew: | Not reported |
| WDR Review - Rescind: | Not reported |
| WDR Review - No Action Required: | Not reported |
| WDR Review - Pending: | Not reported |
| WDR Review - Planned: | Not reported |
| Status Enrollee: | N |
| Individual/General: | I |
| Fee Code: | Not reported |
| Direction/Voice: | Passive |
| Enforcement Id(EID): | 228184 |
| Region: | 4 |
| Order / Resolution Number: | UNKNOWN |
| Enforcement Action Type: | Staff Enforcement Letter |
| Effective Date: | 08/15/2000 |
| Adoption/Issuance Date: | Not reported |
| Achieve Date: | 8/18/2000 |
| Termination Date: | 08/15/2000 |
| ACL Issuance Date: | Not reported |
| EPL Issuance Date: | Not reported |
| Status: | Historical |
| Title: | Enforcement - 900280143 |
| Description: | Level 1 Enforcement Letter sent 8/15/00 for overdue 2Q00 groundwater monitoring report. |
| Program: | UST |
| Latest Milestone Completion Date: | Not reported |
| # Of Programs1: | 1 |
| Total Assessment Amount: | 0 |
| Initial Assessed Amount: | 0 |
| Liability \$ Amount: | 0 |
| Project \$ Amount: | 0 |
| Liability \$ Paid: | 0 |
| Project \$ Completed: | 0 |
| Total \$ Paid/Completed Amount: | 0 |

CERS:

| | |
|-------------------|---|
| Name: | ASSET MGMT. (RETAIL STRIP MALL) |
| Address: | 1300-1314 HIGHLAND AVE N |
| City,State,Zip: | LOS ANGELES, CA 90028 |
| Site ID: | 194869 |
| CERS ID: | T0603700763 |
| CERS Description: | Leaking Underground Storage Tank Cleanup Site |

Affiliation:

| | |
|------------------------|----------------------------------|
| Affiliation Type Desc: | Local Agency Caseworker |
| Entity Name: | ELOY LUNA - LOS ANGELES, CITY OF |
| Entity Title: | Not reported |

Map ID
 Direction
 Distance
 Elevation

MAP FINDINGS

Site

Database(s)

EDR ID Number
 EPA ID Number

ASSET MGMT. (RETAIL STRIP MALL) (Continued)

S106517263

Affiliation Address: 200 North Main Street, Suite 1780
 Affiliation City: LOS ANGELES
 Affiliation State: CA
 Affiliation Country: Not reported
 Affiliation Zip: Not reported
 Affiliation Phone: Not reported

AQ248
SSW
1/4-1/2
0.460 mi.
2429 ft.

AVA HOLLYWOOD
6648, 6650 W. LEXINGTON AVENUE - 6649, 6665 W. SANTA MONICA
LOS ANGELES, CA 90038

ENVIROSTOR **S118757119**
VCP **N/A**

Site 1 of 2 in cluster AQ

Relative:
Lower
Actual:
302 ft.

ENVIROSTOR:
 Name: AVA HOLLYWOOD
 Address: 6648, 6650 W. LEXINGTON AVENUE - 6649, 6665 W. SANTA MONICA BOULEWARD
 City,State,Zip: LOS ANGELES, CA 90038
 Facility ID: 60000422
 Status: Certified
 Status Date: 07/25/2018
 Site Code: 301295
 Site Type: Voluntary Cleanup
 Site Type Detailed: Voluntary Cleanup
 Acres: 3.9
 NPL: NO
 Regulatory Agencies: SMBRP
 Lead Agency: SMBRP
 Program Manager: Not reported
 Supervisor: Juli Propes
 Division Branch: Cleanup Chatsworth
 Assembly: 50
 Senate: 26
 Special Program: Voluntary Cleanup Program
 Restricted Use: NO
 Site Mgmt Req: NONE SPECIFIED
 Funding: Responsible Party
 Latitude: 34.09077
 Longitude: -118.3347
 APN: 553-202-2008, 553-202-2010, 553-202-2019, 553-202-2024, 553-202-2025
 Past Use: FUEL - VEHICLE STORAGE/ REFUELING, MANUFACTURING - LUMBER/WOOD PRODUCTS, MANUFACTURING - OTHER, VEHICLE MAINTENANCE, TRANSPORTATION - WAREHOUSING

 Potential COC: Asbestos Containing Materials (ACM Lead Tetrachloroethylene (PCE
 Confirmed COC: 40001-NO Tetrachloroethylene (PCE 30013-NO
 Potential Description: IA, OTH, SOIL, SV
 Alias Name: La Pietre
 Alias Type: Alternate Name
 Alias Name: 553-202-2008
 Alias Type: APN
 Alias Name: 553-202-2010
 Alias Type: APN
 Alias Name: 553-202-2019
 Alias Type: APN
 Alias Name: 553-202-2024
 Alias Type: APN
 Alias Name: 553-202-2025
 Alias Type: APN

Map ID
Direction
Distance
Elevation

MAP FINDINGS

Site

Database(s)

EDR ID Number
EPA ID Number

AVA HOLLYWOOD (Continued)

S118757119

Alias Name: 110033607461
Alias Type: EPA (FRS #)
Alias Name: 301295
Alias Type: Project Code (Site Code)
Alias Name: 60000422
Alias Type: Envirostor ID Number

Completed Info:

Completed Area Name: PROJECT WIDE
Completed Sub Area Name: Not reported
Completed Document Type: Letter - Demand
Completed Date: 09/07/2012
Comments: Demand letter sent out

Completed Area Name: OU - Kodak Parcel
Completed Sub Area Name: Not reported
Completed Document Type: Voluntary Cleanup Agreement
Completed Date: 11/13/2012
Comments: VCA signed on 11/9/2012, uploaded 11/13/2012

Completed Area Name: PROJECT WIDE
Completed Sub Area Name: Not reported
Completed Document Type: CEQA - Notice of Exemption
Completed Date: 11/07/2016
Comments: Addendum Completed and signed

Completed Area Name: PROJECT WIDE
Completed Sub Area Name: Not reported
Completed Document Type: Certification
Completed Date: 06/28/2018
Comments: Not reported

Completed Area Name: PROJECT WIDE
Completed Sub Area Name: Not reported
Completed Document Type: Voluntary Cleanup Agreement
Completed Date: 02/15/2007
Comments: VCA Executed

Completed Area Name: PROJECT WIDE
Completed Sub Area Name: Not reported
Completed Document Type: Preliminary Endangerment Assessment Report
Completed Date: 07/16/2007
Comments: Not reported

Completed Area Name: PROJECT WIDE
Completed Sub Area Name: Not reported
Completed Document Type: Site Characterization Report
Completed Date: 07/16/2007
Comments: Not reported

Completed Area Name: PROJECT WIDE
Completed Sub Area Name: Not reported
Completed Document Type: Fieldwork
Completed Date: 06/12/2008
Comments: Fieldwork for the Soil Gas and Ground water monitoring well installation has started. Estimated to be completed in 2 weeks.

Completed Area Name: PROJECT WIDE

Map ID
Direction
Distance
Elevation

MAP FINDINGS

Site

Database(s)

EDR ID Number
EPA ID Number

AVA HOLLYWOOD (Continued)

S118757119

Completed Sub Area Name: Not reported
Completed Document Type: Site Characterization Workplan
Completed Date: 03/06/2008
Comments: On March 6, 2008, the Department of Toxic Substances Control (DTSC) reviewed the document titled "Supplemental Assessments for Impacts in Soil Vapor, Soil and Ground Water" (California Environmental, January 2008) for La Pietre Site. DTSC comments were to be addressed in the field activities and implementation report.

Completed Area Name: PROJECT WIDE
Completed Sub Area Name: Not reported
Completed Document Type: Voluntary Cleanup Agreement Termination Notification
Completed Date: 08/16/2010
Comments: VCA Terminated.

Completed Area Name: OU - Kodak Parcel
Completed Sub Area Name: Not reported
Completed Document Type: Preliminary Endangerment Assessment Report
Completed Date: 12/05/2012
Comments: No Further Action Issued towards the "Kodak Parcel" by DTSC. Rest of the parcel's require investigation.

Completed Area Name: La Pietra Site
Completed Sub Area Name: Not reported
Completed Document Type: Site Characterization Workplan
Completed Date: 07/30/2016
Comments: Workplan Completed

Completed Area Name: La Pietra Site
Completed Sub Area Name: Not reported
Completed Document Type: Site Characterization Report
Completed Date: 10/26/2016
Comments: Site Characterization was completed a removal action will be conducted.

Completed Area Name: PROJECT WIDE
Completed Sub Area Name: Not reported
Completed Document Type: Removal Action Workplan
Completed Date: 10/03/2016
Comments: Draft Removal Action work plan was approved for public review.

Completed Area Name: La Pietra Site
Completed Sub Area Name: Not reported
Completed Document Type: Risk Assessment Report
Completed Date: 10/24/2016
Comments: HRA was completed

Completed Area Name: PROJECT WIDE
Completed Sub Area Name: Not reported
Completed Document Type: Removal Action Workplan
Completed Date: 12/07/2016
Comments: Not reported

Completed Area Name: La Pietra Site
Completed Sub Area Name: Not reported
Completed Document Type: Remedial Action Completion Report
Completed Date: 07/06/2017

Map ID
Direction
Distance
Elevation

MAP FINDINGS

Site

Database(s)

EDR ID Number
EPA ID Number

AVA HOLLYWOOD (Continued)

S118757119

Comments: Not reported

Completed Area Name: PROJECT WIDE
Completed Sub Area Name: Not reported
Completed Document Type: Correspondence
Completed Date: 09/10/2009
Comments: Signed and dated as of 9/10/2009

Completed Area Name: PROJECT WIDE
Completed Sub Area Name: Not reported
Completed Document Type: Correspondence
Completed Date: 03/03/2010
Comments: Not reported

Completed Area Name: PROJECT WIDE
Completed Sub Area Name: Not reported
Completed Document Type: Letter - Demand
Completed Date: 07/15/2010
Comments: Sent 3rd collection letter to RP's of La Pietra Project.

Completed Area Name: PROJECT WIDE
Completed Sub Area Name: Not reported
Completed Document Type: Voluntary Cleanup Agreement
Completed Date: 09/04/2015
Comments: VCA signed and executed

Future Area Name: Not reported
Future Sub Area Name: Not reported
Future Document Type: Not reported
Future Due Date: Not reported
Schedule Area Name: Not reported
Schedule Sub Area Name: Not reported
Schedule Document Type: Not reported
Schedule Due Date: Not reported
Schedule Revised Date: Not reported

VCP:

Name: AVA HOLLYWOOD
Address: 6648, 6650 W. LEXINGTON AVENUE - 6649, 6665 W. SANTA MONICA BOULEWARD
City,State,Zip: LOS ANGELES, CA 90038
Facility ID: 60000422
Site Type: Voluntary Cleanup
Site Type Detail: Voluntary Cleanup
Site Mgmt. Req.: NONE SPECIFIED
Acres: 3.9
National Priorities List: NO
Cleanup Oversight Agencies: SMBRP
Lead Agency: SMBRP
Lead Agency Description: DTSC - Site Cleanup Program
Project Manager: Not reported
Supervisor: Juli Propes
Division Branch: Cleanup Chatsworth
Site Code: 301295
Assembly: 50
Senate: 26
Special Programs Code: Voluntary Cleanup Program
Status: Certified

Map ID
Direction
Distance
Elevation

MAP FINDINGS

Site

Database(s)

EDR ID Number
EPA ID Number

AVA HOLLYWOOD (Continued)

S118757119

Status Date: 07/25/2018
Restricted Use: NO
Funding: Responsible Party
Lat/Long: 34.09077 / -118.3347
APN: 553-202-2008, 553-202-2010, 553-202-2019, 553-202-2024, 553-202-2025
Past Use: FUEL - VEHICLE STORAGE/ REFUELING, MANUFACTURING - LUMBER/WOOD PRODUCTS, MANUFACTURING - OTHER, VEHICLE MAINTENANCE, TRANSPORTATION - WAREHOUSING

Potential COC: 40001, 30013, 30022
Confirmed COC: 40001-NO,30022,30013-NO
Potential Description: IA, OTH, SOIL, SV
Alias Name: La Pietre
Alias Type: Alternate Name
Alias Name: 553-202-2008
Alias Type: APN
Alias Name: 553-202-2010
Alias Type: APN
Alias Name: 553-202-2019
Alias Type: APN
Alias Name: 553-202-2024
Alias Type: APN
Alias Name: 553-202-2025
Alias Type: APN
Alias Name: 110033607461
Alias Type: EPA (FRS #)
Alias Name: 301295
Alias Type: Project Code (Site Code)
Alias Name: 60000422
Alias Type: Envirostor ID Number

Completed Info:

Completed Area Name: PROJECT WIDE
Completed Sub Area Name: Not reported
Completed Document Type: Letter - Demand
Completed Date: 09/07/2012
Comments: Demand letter sent out

Completed Area Name: OU - Kodak Parcel
Completed Sub Area Name: Not reported
Completed Document Type: Voluntary Cleanup Agreement
Completed Date: 11/13/2012
Comments: VCA signed on 11/9/2012, uploaded 11/13/2012

Completed Area Name: PROJECT WIDE
Completed Sub Area Name: Not reported
Completed Document Type: CEQA - Notice of Exemption
Completed Date: 11/07/2016
Comments: Addendum Completed and signed

Completed Area Name: PROJECT WIDE
Completed Sub Area Name: Not reported
Completed Document Type: Certification
Completed Date: 06/28/2018
Comments: Not reported

Completed Area Name: PROJECT WIDE
Completed Sub Area Name: Not reported
Completed Document Type: Voluntary Cleanup Agreement

Map ID
Direction
Distance
Elevation

MAP FINDINGS

Site

Database(s)

EDR ID Number
EPA ID Number

AVA HOLLYWOOD (Continued)

S118757119

Completed Date: 02/15/2007
Comments: VCA Executed

Completed Area Name: PROJECT WIDE
Completed Sub Area Name: Not reported
Completed Document Type: Preliminary Endangerment Assessment Report
Completed Date: 07/16/2007
Comments: Not reported

Completed Area Name: PROJECT WIDE
Completed Sub Area Name: Not reported
Completed Document Type: Site Characterization Report
Completed Date: 07/16/2007
Comments: Not reported

Completed Area Name: PROJECT WIDE
Completed Sub Area Name: Not reported
Completed Document Type: Fieldwork
Completed Date: 06/12/2008
Comments: Fieldwork for the Soil Gas and Ground water monitoring well installation has started. Estimated to be completed in 2 weeks.

Completed Area Name: PROJECT WIDE
Completed Sub Area Name: Not reported
Completed Document Type: Site Characterization Workplan
Completed Date: 03/06/2008
Comments: On March 6, 2008, the Department of Toxic Substances Control (DTSC) reviewed the document titled "Supplemental Assessments for Impacts in Soil Vapor, Soil and Ground Water" (California Environmental, January 2008) for La Pietre Site. DTSC comments were to be addressed in the field activities and implementation report.

Completed Area Name: PROJECT WIDE
Completed Sub Area Name: Not reported
Completed Document Type: Voluntary Cleanup Agreement Termination Notification
Completed Date: 08/16/2010
Comments: VCA Terminated.

Completed Area Name: OU - Kodak Parcel
Completed Sub Area Name: Not reported
Completed Document Type: Preliminary Endangerment Assessment Report
Completed Date: 12/05/2012
Comments: No Further Action Issued towards the "Kodak Parcel" by DTSC. Rest of the parcel's require investigation.

Completed Area Name: La Pietra Site
Completed Sub Area Name: Not reported
Completed Document Type: Site Characterization Workplan
Completed Date: 07/30/2016
Comments: Workplan Completed

Completed Area Name: La Pietra Site
Completed Sub Area Name: Not reported
Completed Document Type: Site Characterization Report
Completed Date: 10/26/2016
Comments: Site Characterization was completed a removal action will be conducted.

Map ID
Direction
Distance
Elevation

MAP FINDINGS

Site

Database(s)

EDR ID Number
EPA ID Number

AVA HOLLYWOOD (Continued)

S118757119

Completed Area Name: PROJECT WIDE
Completed Sub Area Name: Not reported
Completed Document Type: Removal Action Workplan
Completed Date: 10/03/2016
Comments: Draft Removal Action work plan was approved for public review.

Completed Area Name: La Pietra Site
Completed Sub Area Name: Not reported
Completed Document Type: Risk Assessment Report
Completed Date: 10/24/2016
Comments: HRA was completed

Completed Area Name: PROJECT WIDE
Completed Sub Area Name: Not reported
Completed Document Type: Removal Action Workplan
Completed Date: 12/07/2016
Comments: Not reported

Completed Area Name: La Pietra Site
Completed Sub Area Name: Not reported
Completed Document Type: Remedial Action Completion Report
Completed Date: 07/06/2017
Comments: Not reported

Completed Area Name: PROJECT WIDE
Completed Sub Area Name: Not reported
Completed Document Type: Correspondence
Completed Date: 09/10/2009
Comments: Signed and dated as of 9/10/2009

Completed Area Name: PROJECT WIDE
Completed Sub Area Name: Not reported
Completed Document Type: Correspondence
Completed Date: 03/03/2010
Comments: Not reported

Completed Area Name: PROJECT WIDE
Completed Sub Area Name: Not reported
Completed Document Type: Letter - Demand
Completed Date: 07/15/2010
Comments: Sent 3rd collection letter to RP's of La Pietra Project.

Completed Area Name: PROJECT WIDE
Completed Sub Area Name: Not reported
Completed Document Type: Voluntary Cleanup Agreement
Completed Date: 09/04/2015
Comments: VCA signed and executed

Future Area Name: Not reported
Future Sub Area Name: Not reported
Future Document Type: Not reported
Future Due Date: Not reported
Schedule Area Name: Not reported
Schedule Sub Area Name: Not reported
Schedule Document Type: Not reported
Schedule Due Date: Not reported
Schedule Revised Date: Not reported

MAP FINDINGS

Map ID
 Direction
 Distance
 Elevation

Site

Database(s)

EDR ID Number
 EPA ID Number

249
West
1/4-1/2
0.463 mi.
2444 ft.

HIGHLAND APARTMENTS
1411 HIGHLAND AVE N
LOS ANGELES, CA 90028

LUST **S116741860**
CERS **N/A**

Relative:
Lower
Actual:
335 ft.

LUST:

Name: HIGHLAND APARTMENTS
 Address: 1411 HIGHLAND AVE N
 City,State,Zip: LOS ANGELES, CA 90028
 Lead Agency: LOS ANGELES RWQCB (REGION 4)
 Case Type: LUST Cleanup Site
 Geo Track: http://geotracker.waterboards.ca.gov/profile_report.asp?global_id=T10000006009
 Global Id: T10000006009
 Latitude: 34.0965642625472
 Longitude: -118.339007227369
 Status: Completed - Case Closed
 Status Date: 02/13/2015
 Case Worker: CET
 RB Case Number: 900280207
 Local Agency: Not reported
 File Location: Not reported
 Local Case Number: Not reported
 Potential Media Affect: Other Groundwater (uses other than drinking water)
 Potential Contaminants of Concern: Not reported
 Site History: Not reported

LUST:

Global Id: T10000006009
 Contact Type: Regional Board Caseworker
 Contact Name: CHANDRA TYLER
 Organization Name: LOS ANGELES RWQCB (REGION 4)
 Address: Not reported
 City: R4 UNKNOWN
 Email: cetyler@waterboards.ca.gov
 Phone Number: Not reported

LUST:

Global Id: T10000006009
 Action Type: Other
 Date: 04/16/2014
 Action: Leak Discovery

Global Id: T10000006009
 Action Type: REMEDIATION
 Date: 04/30/2014
 Action: Excavation

Global Id: T10000006009
 Action Type: REMEDIATION
 Date: 03/21/1988
 Action: Excavation

Global Id: T10000006009
 Action Type: Other
 Date: 04/23/2014
 Action: Leak Reported

Global Id: T10000006009

Map ID
Direction
Distance
Elevation

MAP FINDINGS

Site

Database(s)

EDR ID Number
EPA ID Number

HIGHLAND APARTMENTS (Continued)

S116741860

Action Type: RESPONSE
Date: 08/11/2014
Action: Site Assessment Report

Global Id: T1000006009
Action Type: RESPONSE
Date: 08/11/2014
Action: Site Assessment Report

Global Id: T1000006009
Action Type: RESPONSE
Date: 08/11/2014
Action: Other Report / Document

Global Id: T1000006009
Action Type: ENFORCEMENT
Date: 02/13/2015
Action: Closure/No Further Action Letter

Global Id: T1000006009
Action Type: ENFORCEMENT
Date: 12/08/2014
Action: Notification - Preclosure

Global Id: T1000006009
Action Type: RESPONSE
Date: 08/08/2014
Action: Other Report / Document

Global Id: T1000006009
Action Type: RESPONSE
Date: 08/11/2014
Action: Preliminary Site Assessment Report

Global Id: T1000006009
Action Type: ENFORCEMENT
Date: 06/25/2014
Action: Staff Letter

Global Id: T1000006009
Action Type: Other
Date: 04/16/2014
Action: Leak Began

Global Id: T1000006009
Action Type: ENFORCEMENT
Date: 04/23/2014
Action: Unauthorized Release Form

LUST:
Global Id: T1000006009
Status: Open - Case Begin Date
Status Date: 04/16/2014

Global Id: T1000006009
Status: Open - Inactive
Status Date: 04/23/2014

Map ID
Direction
Distance
Elevation

MAP FINDINGS

Site

Database(s)

EDR ID Number
EPA ID Number

HIGHLAND APARTMENTS (Continued)

S116741860

Global Id: T10000006009
Status: Open - Eligible for Closure
Status Date: 11/14/2014

Global Id: T10000006009
Status: Completed - Case Closed
Status Date: 02/13/2015

CERS:

Name: HIGHLAND APARTMENTS
Address: 1411 HIGHLAND AVE N
City,State,Zip: LOS ANGELES, CA 90028
Site ID: 205493
CERS ID: T10000006009
CERS Description: Leaking Underground Storage Tank Cleanup Site

Affiliation:

Affiliation Type Desc: Regional Board Caseworker
Entity Name: CHANDRA TYLER - LOS ANGELES RWQCB (REGION 4)
Entity Title: Not reported
Affiliation Address: Not reported
Affiliation City: R4 UNKNOWN
Affiliation State: CA
Affiliation Country: Not reported
Affiliation Zip: Not reported
Affiliation Phone: Not reported

AR250
SW
1/4-1/2
0.482 mi.
2547 ft.

EASTMAN KODAK COMPANY
6677 SANTA MONICA BLVD.
LOS ANGELES, CA

RGA LUST **S114613234**
N/A

Site 1 of 5 in cluster AR

Relative:
Lower

RGA LUST:

Name: EASTMAN KODAK COMPANY
Address: 6677 SANTA MONICA BLVD.
City: LOS ANGELES
State: LOS ANGELES
1994 EASTMAN KODAK COMPANY 6677 SANTA MONICA BLVD.
Name: EASTMAN KODAK COMPANY
Address: 6677 SANTA MONICA BLVD.
City: LOS ANGELES
State: LOS ANGELES
1993 EASTMAN KODAK COMPANY 6677 SANTA MONICA BLVD.

Actual:
303 ft.

Map ID
Direction
Distance
Elevation

MAP FINDINGS

Site

Database(s)

EDR ID Number
EPA ID Number

AR251
SW
1/4-1/2
0.482 mi.
2547 ft.

EASTMAN KODAK COMPANY
6677 SANTA MONICA BLVD
LOS ANGELES, CA

RGA LUST **S114613236**
N/A

Site 2 of 5 in cluster AR

Relative:
Lower
Actual:
303 ft.

RGA LUST:

Name: EASTMAN KODAK COMPANY
Address: 6677 SANTA MONICA BLVD
City: LOS ANGELES
State: LOS ANGELES
2004 EASTMAN KODAK COMPANY 6677 SANTA MONICA BLVD
Name: EASTMAN KODAK COMPANY
Address: 6677 SANTA MONICA BLVD
City: LOS ANGELES
State: LOS ANGELES
1995 EASTMAN KODAK COMPANY 6677 SANTA MONICA BLVD

AR252
SW
1/4-1/2
0.482 mi.
2547 ft.

EASTMAN KODAK COMPANY
6677 SANTA MONICA
LOS ANGELES, CA 90038

HIST CORTESE **S100228970**
N/A

Site 3 of 5 in cluster AR

Relative:
Lower
Actual:
303 ft.

HIST CORTESE:

edr_fname: EASTMAN KODAK COMPANY
edr_fadd1: 6677 SANTA MONICA
City,State,Zip: LOS ANGELES, CA 90038
Region: CORTESE
Facility County Code: 19
Reg By: LTNKA
Reg Id: 900380016

AR253
SW
1/4-1/2
0.482 mi.
2547 ft.

EASTMAN KODAK COMPANY
6677 SANTA MONICA BLVD
HOLLYWOOD, CA 90038

LUST **S105051307**
N/A

Site 4 of 5 in cluster AR

Relative:
Lower
Actual:
303 ft.

LUST REG 4:

Region: 4
Regional Board: 04
County: Los Angeles
Facility Id: 900380016
Status: Case Closed
Substance: Gasoline
Substance Quantity: Not reported
Local Case No: Not reported
Case Type: Groundwater
Abatement Method Used at the Site: Not reported
Global ID: T0603700912
W Global ID: Not reported
Staff: JH
Local Agency: 19050
Cross Street: LAS PALMAS
Enforcement Type: Not reported
Date Leak Discovered: Not reported
Date Leak First Reported: 4/11/1985

Map ID
Direction
Distance
Elevation

MAP FINDINGS

Site

Database(s)

EDR ID Number
EPA ID Number

EASTMAN KODAK COMPANY (Continued)

S105051307

Date Leak Record Entered: 12/31/1986
Date Confirmation Began: Not reported
Date Leak Stopped: Not reported
Date Case Last Changed on Database: 2/16/1998
Date the Case was Closed: 10/20/1997
How Leak Discovered: Not reported
How Leak Stopped: Not reported
Cause of Leak: UNK
Leak Source: UNK
Operator: Not reported
Water System: Not reported
Well Name: Not reported
Approx. Dist To Production Well (ft): 11675.89237767658571040585847
Source of Cleanup Funding: UNK
Preliminary Site Assessment Workplan Submitted: Not reported
Preliminary Site Assessment Began: Not reported
Pollution Characterization Began: 7/14/1988
Remediation Plan Submitted: Not reported
Remedial Action Underway: Not reported
Post Remedial Action Monitoring Began: 1/10/1996
Enforcement Action Date: Not reported
Historical Max MTBE Date: Not reported
Hist Max MTBE Conc in Groundwater: Not reported
Hist Max MTBE Conc in Soil: Not reported
Significant Interim Remedial Action Taken: Yes
GW Qualifier: Not reported
Soil Qualifier: Not reported
Organization: Not reported
Owner Contact: Not reported
Responsible Party: EASTMAN KODAK COMPANY
RP Address: 901 ELMGROVE RD., ROCHESTER, NY 14653
Program: LUST
Lat/Long: 34.0907714 / -1
Local Agency Staff: PEJ
Beneficial Use: Not reported
Priority: Not reported
Cleanup Fund Id: Not reported
Suspended: Not reported
Assigned Name: Not reported
Summary: 4/8/97 LETTER RECEIVED TANKS AND
CONTAMINATED SOIL REMOVED. -4/89 UPDATE- ON AND OFFSITE ASSESSMENT
IN PROGRESS 2/16/98 RPT OF WELL
DESTRUCTION

AR254
SW
1/4-1/2
0.482 mi.
2547 ft.

EASTMAN KODAK COMPANY
6677 SANTA MONICA BLVD
HOLLYWOOD, CA

Site 5 of 5 in cluster AR

RGA LUST S114613235
N/A

Relative:
Lower
Actual:
303 ft.

RGA LUST:
Name: EASTMAN KODAK COMPANY
Address: 6677 SANTA MONICA BLVD
City: HOLLYWOOD
State: HOLLYWOOD
2008 EASTMAN KODAK COMPANY 6677 SANTA MONICA BLVD
Name: EASTMAN KODAK COMPANY
Address: 6677 SANTA MONICA BLVD

Map ID
Direction
Distance
Elevation

MAP FINDINGS

Site

Database(s)

EDR ID Number
EPA ID Number

EASTMAN KODAK COMPANY (Continued)

S114613235

| | | |
|----------|----------------------------|------------------------|
| City: | HOLLYWOOD | |
| State: | HOLLYWOOD | |
| Name: | 2007 EASTMAN KODAK COMPANY | 6677 SANTA MONICA BLVD |
| Address: | EASTMAN KODAK COMPANY | |
| | 6677 SANTA MONICA BLVD | |
| City: | HOLLYWOOD | |
| State: | HOLLYWOOD | |
| Name: | 2006 EASTMAN KODAK COMPANY | 6677 SANTA MONICA BLVD |
| Address: | EASTMAN KODAK COMPANY | |
| | 6677 SANTA MONICA BLVD | |
| City: | HOLLYWOOD | |
| State: | HOLLYWOOD | |
| Name: | 2005 EASTMAN KODAK COMPANY | 6677 SANTA MONICA BLVD |
| Address: | EASTMAN KODAK COMPANY | |
| | 6677 SANTA MONICA BLVD | |
| City: | HOLLYWOOD | |
| State: | HOLLYWOOD | |
| Name: | 2003 EASTMAN KODAK COMPANY | 6677 SANTA MONICA BLVD |
| Address: | EASTMAN KODAK COMPANY | |
| | 6677 SANTA MONICA BLVD | |
| City: | HOLLYWOOD | |
| State: | HOLLYWOOD | |
| Name: | 2002 EASTMAN KODAK COMPANY | 6677 SANTA MONICA BLVD |
| Address: | EASTMAN KODAK COMPANY | |
| | 6677 SANTA MONICA BLVD | |
| City: | HOLLYWOOD | |
| State: | HOLLYWOOD | |
| Name: | 2001 EASTMAN KODAK COMPANY | 6677 SANTA MONICA BLVD |
| Address: | EASTMAN KODAK COMPANY | |
| | 6677 SANTA MONICA BLVD | |
| City: | HOLLYWOOD | |
| State: | HOLLYWOOD | |
| Name: | 2000 EASTMAN KODAK COMPANY | 6677 SANTA MONICA BLVD |
| Address: | EASTMAN KODAK COMPANY | |
| | 6677 SANTA MONICA BLVD | |
| City: | HOLLYWOOD | |
| State: | HOLLYWOOD | |
| Name: | 1998 EASTMAN KODAK COMPANY | 6677 SANTA MONICA BLVD |
| Address: | EASTMAN KODAK COMPANY | |
| | 6677 SANTA MONICA BLVD | |
| City: | HOLLYWOOD | |
| State: | HOLLYWOOD | |
| Name: | 1997 EASTMAN KODAK COMPANY | 6677 SANTA MONICA BLVD |
| Address: | EASTMAN KODAK COMPANY | |
| | 6677 SANTA MONICA BLVD | |
| City: | HOLLYWOOD | |
| State: | HOLLYWOOD | |
| Name: | 1996 EASTMAN KODAK COMPANY | 6677 SANTA MONICA BLVD |

MAP FINDINGS

Map ID
 Direction
 Distance
 Elevation

Site

Database(s)

EDR ID Number
 EPA ID Number

AQ255
SSW
1/4-1/2
0.485 mi.
2560 ft.

PRODUCERS & QUANTITY PHOTO'S, INC.
6660 SANTA MONICA BOULEVARD
HOLLYWOOD, CA 90038

ENVIROSTOR **S110494207**
N/A

Site 2 of 2 in cluster AQ

Relative:
Lower

ENVIROSTOR:

Actual:
300 ft.

Name: PRODUCERS & QUANTITY PHOTO'S, INC.
 Address: 6660 SANTA MONICA BOULEVARD
 City,State,Zip: HOLLYWOOD, CA 90038
 Facility ID: 71003285
 Status: Refer: Other Agency
 Status Date: Not reported
 Site Code: Not reported
 Site Type: Tiered Permit
 Site Type Detailed: Tiered Permit
 Acres: Not reported
 NPL: NO
 Regulatory Agencies: NONE SPECIFIED
 Lead Agency: NONE SPECIFIED
 Program Manager: Not reported
 Supervisor: Not reported
 Division Branch: Cleanup Chatsworth
 Assembly: 50
 Senate: 26
 Special Program: Not reported
 Restricted Use: NO
 Site Mgmt Req: NONE SPECIFIED
 Funding: Not reported
 Latitude: 34.09042
 Longitude: -118.3351
 APN: NONE SPECIFIED
 Past Use: NONE SPECIFIED
 Potential COC: NONE SPECIFIED
 Confirmed COC: NONE SPECIFIED
 Potential Description: NONE SPECIFIED
 Alias Name: CAL000077189
 Alias Type: EPA Identification Number
 Alias Name: 71003285
 Alias Type: Envirostor ID Number

Completed Info:

Completed Area Name: Not reported
 Completed Sub Area Name: Not reported
 Completed Document Type: Not reported
 Completed Date: Not reported
 Comments: Not reported

 Future Area Name: Not reported
 Future Sub Area Name: Not reported
 Future Document Type: Not reported
 Future Due Date: Not reported
 Schedule Area Name: Not reported
 Schedule Sub Area Name: Not reported
 Schedule Document Type: Not reported
 Schedule Due Date: Not reported
 Schedule Revised Date: Not reported

Map ID
 Direction
 Distance
 Elevation

MAP FINDINGS

Site

Database(s)

EDR ID Number
 EPA ID Number

256
WSW
1/4-1/2
0.493 mi.
2603 ft.

MASSACHI CHEVRON
1255 HIGHLAND AVE N
LOS ANGELES, CA 90038

LUST **S104773308**
CERS **N/A**

Relative:
Lower
Actual:
316 ft.

LUST REG 4:
 Region: 4
 Regional Board: 04
 County: Los Angeles
 Facility Id: 900380443
 Status: Case Closed
 Substance: Gasoline
 Substance Quantity: Not reported
 Local Case No: Not reported
 Case Type: Groundwater
 Abatement Method Used at the Site: Excavate and Dispose
 Global ID: T0603793039
 W Global ID: Not reported
 Staff: MSH
 Local Agency: 19050
 Cross Street: FOUNTAIN AVE
 Enforcement Type: CLOS
 Date Leak Discovered: 6/13/2000
 Date Leak First Reported: 6/28/2000
 Date Leak Record Entered: Not reported
 Date Confirmation Began: 6/13/2000
 Date Leak Stopped: 6/13/2000
 Date Case Last Changed on Database: 7/15/2002
 Date the Case was Closed: 10/11/2002
 How Leak Discovered: Repair Tank
 How Leak Stopped: Not reported
 Cause of Leak: Corrosion
 Leak Source: Tank
 Operator: Not reported
 Water System: Not reported
 Well Name: Not reported
 Approx. Dist To Production Well (ft): 13086.765692897934405949273574
 Source of Cleanup Funding: Tank
 Preliminary Site Assessment Workplan Submitted: 8/1/2000
 Preliminary Site Assessment Began: Not reported
 Pollution Characterization Began: 3/5/2001
 Remediation Plan Submitted: Not reported
 Remedial Action Underway: Not reported
 Post Remedial Action Monitoring Began: 6/28/2000
 Enforcement Action Date: 3/5/2001
 Historical Max MTBE Date: 8/27/2000
 Hist Max MTBE Conc in Groundwater: 11
 Hist Max MTBE Conc in Soil: 6.3
 Significant Interim Remedial Action Taken: Not reported
 GW Qualifier: Not reported
 Soil Qualifier: =
 Organization: Not reported
 Owner Contact: Not reported
 Responsible Party: JACQUE MASSACHI
 RP Address: 1425 N. CAHUENGA BLVD.
 Program: LUST
 Lat/Long: 34.093579 / -1
 Local Agency Staff: PEJ

Map ID
Direction
Distance
Elevation

MAP FINDINGS

Site

Database(s)

EDR ID Number
EPA ID Number

MASSACHI CHEVRON (Continued)

S104773308

Beneficial Use: Not reported
Priority: Not reported
Cleanup Fund Id: Not reported
Suspended: Not reported
Assigned Name: Not reported
Summary: 2/16/01 WP FOR INSTALL. OF GW MON WELLS

LUST:

Name: MASSACHI CHEVRON
Address: 1255 HIGHLAND AVE N
City,State,Zip: LOS ANGELES, CA 90038
Lead Agency: LOS ANGELES RWQCB (REGION 4)
Case Type: LUST Cleanup Site
Geo Track: http://geotracker.waterboards.ca.gov/profile_report.asp?global_id=T0603793039
Global Id: T0603793039
Latitude: 34.093579
Longitude: -118.338817
Status: Completed - Case Closed
Status Date: 10/11/2002
Case Worker: Not reported
RB Case Number: 900380443
Local Agency: LOS ANGELES, CITY OF
File Location: Not reported
Local Case Number: Not reported
Potential Media Affect: Aquifer used for drinking water supply
Potential Contaminants of Concern: Gasoline
Site History: Not reported

LUST:

Global Id: T0603793039
Contact Type: Local Agency Caseworker
Contact Name: ELOY LUNA
Organization Name: LOS ANGELES, CITY OF
Address: 200 North Main Street, Suite 1780
City: LOS ANGELES
Email: eloy.luna@lacity.org
Phone Number: Not reported

LUST:

Global Id: T0603793039
Action Type: Other
Date: 06/13/2000
Action: Leak Discovery

Global Id: T0603793039
Action Type: RESPONSE
Date: 08/21/2003
Action: Well Installation Report

Global Id: T0603793039
Action Type: Other
Date: 06/13/2000
Action: Leak Stopped

Global Id: T0603793039
Action Type: ENFORCEMENT
Date: 10/03/2001

Map ID
Direction
Distance
Elevation

MAP FINDINGS

Site

Database(s)

EDR ID Number
EPA ID Number

MASSACHI CHEVRON (Continued)

S104773308

Action: Staff Letter

Global Id: T0603793039
Action Type: ENFORCEMENT
Date: 03/05/2001
Action: * Historical Enforcement

Global Id: T0603793039
Action Type: Other
Date: 06/28/2000
Action: Leak Reported

Global Id: T0603793039
Action Type: ENFORCEMENT
Date: 06/13/2001
Action: Staff Letter

Global Id: T0603793039
Action Type: ENFORCEMENT
Date: 10/11/2002
Action: Closure/No Further Action Letter

Global Id: T0603793039
Action Type: ENFORCEMENT
Date: 06/24/2002
Action: Staff Letter

Global Id: T0603793039
Action Type: ENFORCEMENT
Date: 05/31/2002
Action: Site Visit / Inspection / Sampling

Global Id: T0603793039
Action Type: RESPONSE
Date: 07/31/2002
Action: Other Report / Document

Global Id: T0603793039
Action Type: RESPONSE
Date: 04/15/2002
Action: Monitoring Report - Quarterly

Global Id: T0603793039
Action Type: RESPONSE
Date: 07/15/2002
Action: Monitoring Report - Quarterly

LUST:

Global Id: T0603793039
Status: Open - Case Begin Date
Status Date: 06/13/2000

Global Id: T0603793039
Status: Open - Site Assessment
Status Date: 06/13/2000

Global Id: T0603793039

Map ID
 Direction
 Distance
 Elevation

MAP FINDINGS

Site

Database(s)

EDR ID Number
 EPA ID Number

MASSACHI CHEVRON (Continued)

S104773308

Status: Open - Verification Monitoring
 Status Date: 06/28/2000

Global Id: T0603793039
 Status: Open - Site Assessment
 Status Date: 08/01/2000

Global Id: T0603793039
 Status: Open - Site Assessment
 Status Date: 03/05/2001

Global Id: T0603793039
 Status: Completed - Case Closed
 Status Date: 10/11/2002

CERS:

Name: MASSACHI CHEVRON
 Address: 1255 HIGHLAND AVE N
 City,State,Zip: LOS ANGELES, CA 90038
 Site ID: 242031
 CERS ID: T0603793039
 CERS Description: Leaking Underground Storage Tank Cleanup Site

Affiliation:

Affiliation Type Desc: Local Agency Caseworker
 Entity Name: ELOY LUNA - LOS ANGELES, CITY OF
 Entity Title: Not reported
 Affiliation Address: 200 North Main Street, Suite 1780
 Affiliation City: LOS ANGELES
 Affiliation State: CA
 Affiliation Country: Not reported
 Affiliation Zip: Not reported
 Affiliation Phone: Not reported

257
 SSW
 1/4-1/2
 0.499 mi.
 2634 ft.

**6600 ELEANOR AVE
 LOS ANGELES, CA 90038**

**CHMIRS S123296437
 N/A**

**Relative:
 Lower
 Actual:
 296 ft.**

CHMIRS:

Name: Not reported
 Address: 6600 ELEANOR AVE
 City,State,Zip: LOS ANGELES, CA 90038
 OES Incident Number: 18-3179
 OES notification: 05/16/2018
 OES Date: Not reported
 OES Time: Not reported
Date Completed: Not reported
 Property Use: Not reported
 Agency Id Number: Not reported
 Agency Incident Number: Not reported
 Time Notified: Not reported
 Time Completed: Not reported
 Surrounding Area: Not reported
 Estimated Temperature: Not reported

Map ID
Direction
Distance
Elevation

MAP FINDINGS

Site

Database(s)

EDR ID Number
EPA ID Number

(Continued)

S123296437

| | |
|---|--|
| Property Management: | Not reported |
| More Than Two Substances Involved?: | Not reported |
| Resp Agency Personel # Of Decontaminated: | Not reported |
| Responding Agency Personel # Of Injuries: | Not reported |
| Responding Agency Personel # Of Fatalities: | Not reported |
| Others Number Of Decontaminated: | Not reported |
| Others Number Of Injuries: | Not reported |
| Others Number Of Fatalities: | Not reported |
| Vehicle Make/year: | Not reported |
| Vehicle License Number: | Not reported |
| Vehicle State: | Not reported |
| Vehicle Id Number: | Not reported |
| CA DOT PUC/ICC Number: | Not reported |
| Company Name: | Not reported |
| Reporting Officer Name/ID: | Not reported |
| Report Date: | Not reported |
| Facility Telephone: | Not reported |
| Waterway Involved: | No |
| Waterway: | Not reported |
| Spill Site: | Merchant/Business |
| Cleanup By: | Unrecoverable |
| Containment: | Not reported |
| What Happened: | Not reported |
| Type: | Not reported |
| Measure: | Not reported |
| Other: | Not reported |
| Type: | VAPOR |
| Measure: | Lbs. |
| Other: | Not reported |
| Date/Time: | 1531 |
| Year: | 2018 |
| Agency: | So Cal Gas |
| Incident Date: | 05/16/2018 |
| Admin Agency: | Los Angeles City Fire Department |
| Amount: | Not reported |
| Contained: | No |
| Site Type: | Not reported |
| E Date: | Not reported |
| Substance: | Natural Gas |
| Quantity Released: | Unknown |
| Unknown: | Not reported |
| Substance #2: | Not reported |
| Substance #3: | Not reported |
| Evacuations: | Not reported |
| Number of Injuries: | Not reported |
| Number of Fatalities: | Not reported |
| #1 Pipeline: | No |
| #2 Pipeline: | No |
| #3 Pipeline: | No |
| #1 Vessel >= 300 Tons: | No |
| #2 Vessel >= 300 Tons: | No |
| #3 Vessel >= 300 Tons: | No |
| Evacs: | No |
| Injuries: | No |
| Fatals: | No |
| Comments: | Not reported |
| Description: | RP states that a third party contractor struck a |

Map ID
 Direction
 Distance
 Elevation

MAP FINDINGS

Site

Database(s)

EDR ID Number
 EPA ID Number

(Continued)

S123296437

1-1/4" steel main line resulting in the release of an unknown amount of natural gas into the atmosphere. The release is not under control as of the time of this report. There is no fire and no vapor could that has formed due to the release. Crews are on scene attempting to control the release.

258
 SW
 1/2-1
 0.546 mi.
 2883 ft.

EASTMAN KODAK COMPANY
6700 SANTA MONICA BLVD
HOLLYWOOD, CA 90038

ENVIROSTOR S109348450
LUST N/A
VCP
DEED
Cortese
CERS

Relative:
 Lower

ENVIROSTOR:

Actual:
 299 ft.

Name: KODAK HOLLYWOOD CAMPUS
 Address: 6700 SANTA MONICA BOULEVARD & 1017 NORTH LAS PALMAS
 City,State,Zip: LOS ANGELES, CA 90038
 Facility ID: 60002229
 Status: Certified O&M - Land Use Restrictions Only
 Status Date: 04/14/2017
 Site Code: 301718
 Site Type: Voluntary Cleanup
 Site Type Detailed: Voluntary Cleanup
 Acres: 4.25
 NPL: NO
 Regulatory Agencies: SMBRP
 Lead Agency: SMBRP
 Program Manager: Laura Radke
 Supervisor: Juli Propes
 Division Branch: Cleanup Chatsworth
 Assembly: , 50
 Senate: , 26
 Special Program: Voluntary Cleanup Program
 Restricted Use: YES
 Site Mgmt Req: NONE SPECIFIED
 Funding: Responsible Party
 Latitude: 34.09
 Longitude: -118.3363
 APN: NONE SPECIFIED
 Past Use: NONE SPECIFIED
 Potential COC: NONE SPECIFIED
 Confirmed COC: NONE SPECIFIED
 Potential Description: NONE SPECIFIED
 Alias Name: 301718
 Alias Type: Project Code (Site Code)
 Alias Name: 60002229
 Alias Type: Envirostor ID Number

Completed Info:

Completed Area Name: PROJECT WIDE
 Completed Sub Area Name: Not reported
 Completed Document Type: Land Use Restriction
 Completed Date: 02/09/2017
 Comments: Not reported

Completed Area Name: PROJECT WIDE

Map ID
Direction
Distance
Elevation

MAP FINDINGS

Site

Database(s)

EDR ID Number
EPA ID Number

EASTMAN KODAK COMPANY (Continued)

S109348450

Completed Sub Area Name: Not reported
Completed Document Type: Voluntary Cleanup Agreement
Completed Date: 09/21/2015
Comments: VCA fully executed

Completed Area Name: PROJECT WIDE
Completed Sub Area Name: Not reported
Completed Document Type: Certification
Completed Date: 03/15/2017
Comments: Not reported

Completed Area Name: PROJECT WIDE
Completed Sub Area Name: Not reported
Completed Document Type: Correspondence
Completed Date: 10/11/2018
Comments: Certified mail October 12, 2018

Completed Area Name: PROJECT WIDE
Completed Sub Area Name: Not reported
Completed Document Type: Annual Oversight Cost Estimate
Completed Date: 01/23/2019
Comments: COMPLETE

Completed Area Name: PROJECT WIDE
Completed Sub Area Name: Not reported
Completed Document Type: Site Characterization Report
Completed Date: 09/08/2016
Comments: LUC is required.

Completed Area Name: PROJECT WIDE
Completed Sub Area Name: Not reported
Completed Document Type: Land Use Restriction Monitoring Report
Completed Date: 11/14/2018
Comments: Not reported

Completed Area Name: PROJECT WIDE
Completed Sub Area Name: Not reported
Completed Document Type: Land Use Restriction Monitoring Report
Completed Date: 07/26/2019
Comments: Not reported

Future Area Name: PROJECT WIDE
Future Sub Area Name: Not reported
Future Document Type: 5 Year Review Reports
Future Due Date: 2022
Schedule Area Name: Not reported
Schedule Sub Area Name: Not reported
Schedule Document Type: Not reported
Schedule Due Date: Not reported
Schedule Revised Date: Not reported

LUST:

Name: EASTMAN KODAK COMPANY
Address: 6700 SANTA MONICA BLVD
City,State,Zip: HOLLYWOOD, CA 90038
Lead Agency: LOS ANGELES RWQCB (REGION 4)
Case Type: LUST Cleanup Site

Map ID
Direction
Distance
Elevation

MAP FINDINGS

Site

Database(s)

EDR ID Number
EPA ID Number

EASTMAN KODAK COMPANY (Continued)

S109348450

Geo Track: http://geotracker.waterboards.ca.gov/profile_report.asp?global_id=T0603700912
Global Id: T0603700912
Latitude: 34.0907714
Longitude: -118.3355612
Status: Completed - Case Closed
Status Date: 10/20/1997
Case Worker: JH
RB Case Number: 900380016
Local Agency: LOS ANGELES, CITY OF
File Location: Not reported
Local Case Number: Not reported
Potential Media Affect: Aquifer used for drinking water supply
Potential Contaminants of Concern: Gasoline
Site History: Not reported

LUST:

Global Id: T0603700912
Contact Type: Local Agency Caseworker
Contact Name: ELOY LUNA
Organization Name: LOS ANGELES, CITY OF
Address: 200 North Main Street, Suite 1780
City: LOS ANGELES
Email: eloy.luna@lacity.org
Phone Number: Not reported

Global Id: T0603700912
Contact Type: Regional Board Caseworker
Contact Name: JAY HUANG
Organization Name: LOS ANGELES RWQCB (REGION 4)
Address: 320 WEST 4TH STREET, SUITE 200
City: LOS ANGELES
Email: jhuang@waterboards.ca.gov
Phone Number: 2135766711

LUST:

Global Id: T0603700912
Action Type: Other
Date: 04/11/1985
Action: Leak Reported

Global Id: T0603700912
Action Type: ENFORCEMENT
Date: 11/13/2008
Action: Staff Letter

LUST:

Global Id: T0603700912
Status: Open - Case Begin Date
Status Date: 04/11/1985

Global Id: T0603700912
Status: Open - Site Assessment
Status Date: 07/14/1988

Global Id: T0603700912
Status: Open - Verification Monitoring
Status Date: 01/10/1996

Map ID
Direction
Distance
Elevation

MAP FINDINGS

Site

Database(s)

EDR ID Number
EPA ID Number

EASTMAN KODAK COMPANY (Continued)

S109348450

Global Id: T0603700912
Status: Completed - Case Closed
Status Date: 10/20/1997

Name: KODAK FACILITY FORMER
Address: 6700 SANTA MONICA BLVD
City,State,Zip: HOLLYWOOD, CA 90038
Lead Agency: DEPARTMENT OF TOXIC SUBSTANCES CONTROL
Case Type: LUST Cleanup Site
Geo Track: http://geotracker.waterboards.ca.gov/profile_report.asp?global_id=T10000007706
Global Id: T10000007706
Latitude: 34.09038
Longitude: -118.33673
Status: Open - Site Assessment
Status Date: 01/06/2016
Case Worker: Not reported
RB Case Number: Not reported
Local Agency: Not reported
File Location: Not reported
Local Case Number: 900380016A
Potential Media Affect: Not reported
Potential Contaminants of Concern: Not reported
Site History: Not reported

LUST:

Global Id: T10000007706
Contact Type: Regional Board Caseworker
Contact Name: JAMES RYAN
Organization Name: LOS ANGELES RWQCB (REGION 4)
Address: West 4th Street, Suite 200
City: LOS ANGELES
Email: jamesw.ryan@waterboards.ca.gov
Phone Number: 2135766711

LUST:

Global Id: T10000007706
Action Type: ENFORCEMENT
Date: 01/06/2016
Action: Staff Letter

Global Id: T10000007706
Action Type: RESPONSE
Date: 03/21/2016
Action: Other Report / Document

Global Id: T10000007706
Action Type: ENFORCEMENT
Date: 09/19/2015
Action: Referral to Regional Board

Global Id: T10000007706
Action Type: Other
Date: 09/19/2015
Action: Leak Discovery

Global Id: T10000007706

Map ID
Direction
Distance
Elevation

MAP FINDINGS

Site

Database(s)

EDR ID Number
EPA ID Number

EASTMAN KODAK COMPANY (Continued)

S109348450

Action Type: ENFORCEMENT
Date: 08/02/2016
Action: Referral to Other State Agency

Global Id: T10000007706
Action Type: Other
Date: 09/19/2015
Action: Leak Reported

Global Id: T10000007706
Action Type: Other
Date: 09/19/2015
Action: Leak Began

Global Id: T10000007706
Action Type: ENFORCEMENT
Date: 02/18/2016
Action: Staff Letter

LUST:

Global Id: T10000007706
Status: Open - Case Begin Date
Status Date: 09/19/2015

Global Id: T10000007706
Status: Open - Inactive
Status Date: 09/19/2015

Global Id: T10000007706
Status: Open - Site Assessment
Status Date: 01/06/2016

VCP:

Name: KODAK HOLLYWOOD CAMPUS
Address: 6700 SANTA MONICA BOULEVARD & 1017 NORTH LAS PALMAS
City,State,Zip: LOS ANGELES, CA 90038
Facility ID: 60002229
Site Type: Voluntary Cleanup
Site Type Detail: Voluntary Cleanup
Site Mgmt. Req.: NONE SPECIFIED
Acres: 4.25
National Priorities List: NO
Cleanup Oversight Agencies: SMBRP
Lead Agency: SMBRP
Lead Agency Description: DTSC - Site Cleanup Program
Project Manager: Laura Radke
Supervisor: Juli Propes
Division Branch: Cleanup Chatsworth
Site Code: 301718
Assembly: , 50
Senate: , 26
Special Programs Code: Voluntary Cleanup Program
Status: Certified O&M - Land Use Restrictions Only
Status Date: 04/14/2017
Restricted Use: YES

Map ID
Direction
Distance
Elevation

MAP FINDINGS

Site

Database(s)

EDR ID Number
EPA ID Number

EASTMAN KODAK COMPANY (Continued)

S109348450

Funding: Responsible Party
Lat/Long: 34.09 / -118.3363
APN: NONE SPECIFIED
Past Use: NONE SPECIFIED
Potential COC: NONE SPECIFIED
Confirmed COC: NONE SPECIFIED
Potential Description: NONE SPECIFIED
Alias Name: 301718
Alias Type: Project Code (Site Code)
Alias Name: 60002229
Alias Type: Envirostor ID Number

Completed Info:

Completed Area Name: PROJECT WIDE
Completed Sub Area Name: Not reported
Completed Document Type: Land Use Restriction
Completed Date: 02/09/2017
Comments: Not reported

Completed Area Name: PROJECT WIDE
Completed Sub Area Name: Not reported
Completed Document Type: Voluntary Cleanup Agreement
Completed Date: 09/21/2015
Comments: VCA fully executed

Completed Area Name: PROJECT WIDE
Completed Sub Area Name: Not reported
Completed Document Type: Certification
Completed Date: 03/15/2017
Comments: Not reported

Completed Area Name: PROJECT WIDE
Completed Sub Area Name: Not reported
Completed Document Type: Correspondence
Completed Date: 10/11/2018
Comments: Certified mail October 12, 2018

Completed Area Name: PROJECT WIDE
Completed Sub Area Name: Not reported
Completed Document Type: Annual Oversight Cost Estimate
Completed Date: 01/23/2019
Comments: COMPLETE

Completed Area Name: PROJECT WIDE
Completed Sub Area Name: Not reported
Completed Document Type: Site Characterization Report
Completed Date: 09/08/2016
Comments: LUC is required.

Completed Area Name: PROJECT WIDE
Completed Sub Area Name: Not reported
Completed Document Type: Land Use Restriction Monitoring Report
Completed Date: 11/14/2018
Comments: Not reported

Completed Area Name: PROJECT WIDE
Completed Sub Area Name: Not reported
Completed Document Type: Land Use Restriction Monitoring Report

Map ID
Direction
Distance
Elevation

MAP FINDINGS

Site

Database(s)

EDR ID Number
EPA ID Number

EASTMAN KODAK COMPANY (Continued)

S109348450

Completed Date: 07/26/2019
Comments: Not reported

Future Area Name: PROJECT WIDE
Future Sub Area Name: Not reported
Future Document Type: 5 Year Review Reports
Future Due Date: 2022
Schedule Area Name: Not reported
Schedule Sub Area Name: Not reported
Schedule Document Type: Not reported
Schedule Due Date: Not reported
Schedule Revised Date: Not reported

DEED:

Name: KODAK HOLLYWOOD CAMPUS
Address: 6700 SANTA MONICA BOULEVARD & 1017 NORTH LAS PALMAS
City,State,Zip: LOS ANGELES, CA 90038
Envirostor ID: 60002229
Area: PROJECT WIDE
Sub Area: Not reported
Site Type: VOLUNTARY CLEANUP
Status: CERTIFIED O&M - LAND USE RESTRICTIONS ONLY
Agency: Not reported
Covenant Uploaded: Not reported
Deed Date(s): Not reported
File Name: Envirostor Land Use Restrictions

CORTESE:

Name: KODAK FACILITY FORMER
Address: 6700 SANTA MONICA BLVD
City,State,Zip: HOLLYWOOD, CA 90038
Region: CORTESE
Envirostor Id: Not reported
Global ID: T10000007706
Site/Facility Type: LUST CLEANUP SITE
Cleanup Status: OPEN - SITE ASSESSMENT
Status Date: Not reported
Site Code: Not reported
Latitude: Not reported
Longitude: Not reported
Owner: Not reported
Enf Type: Not reported
Swat R: Not reported
Flag: active
Order No: Not reported
Waste Discharge System No: Not reported
Effective Date: Not reported
Region 2: Not reported
WID Id: Not reported
Solid Waste Id No: Not reported
Waste Management Uit Name: Not reported
File Name: Active Open

CERS:

Name: KODAK FACILITY FORMER
Address: 6700 SANTA MONICA BLVD

Map ID
Direction
Distance
Elevation

MAP FINDINGS

Site

Database(s)

EDR ID Number
EPA ID Number

EASTMAN KODAK COMPANY (Continued)

S109348450

City,State,Zip: HOLLYWOOD, CA 90038
Site ID: 358292
CERS ID: T1000007706
CERS Description: Leaking Underground Storage Tank Cleanup Site

Affiliation:

Affiliation Type Desc: Regional Board Caseworker
Entity Name: JAMES RYAN - LOS ANGELES RWQCB (REGION 4)
Entity Title: Not reported
Affiliation Address: West 4th Street, Suite 200
Affiliation City: LOS ANGELES
Affiliation State: CA
Affiliation Country: Not reported
Affiliation Zip: Not reported
Affiliation Phone: 2135766711

Name: EASTMAN KODAK COMPANY
Address: 6700 SANTA MONICA BLVD
City,State,Zip: HOLLYWOOD, CA 90038
Site ID: 256313
CERS ID: T0603700912
CERS Description: Leaking Underground Storage Tank Cleanup Site

Affiliation:

Affiliation Type Desc: Local Agency Caseworker
Entity Name: ELOY LUNA - LOS ANGELES, CITY OF
Entity Title: Not reported
Affiliation Address: 200 North Main Street, Suite 1780
Affiliation City: LOS ANGELES
Affiliation State: CA
Affiliation Country: Not reported
Affiliation Zip: Not reported
Affiliation Phone: Not reported

Affiliation Type Desc: Regional Board Caseworker
Entity Name: JAY HUANG - LOS ANGELES RWQCB (REGION 4)
Entity Title: Not reported
Affiliation Address: 320 WEST 4TH STREET, SUITE 200
Affiliation City: LOS ANGELES
Affiliation State: CA
Affiliation Country: Not reported
Affiliation Zip: Not reported
Affiliation Phone: 2135766711

AS259 **HOSEP BAJAKAJIAN**
NNE **6230 FRANKLIN AVE**
1/2-1 **LOS ANGELES, CA 90028**
0.585 mi.
3088 ft. **Site 1 of 3 in cluster AS**

Relative:
Higher

Actual:
439 ft.

LUST:

Name: MOBIL STATION 18-HXW
Address: 6230 FRANKLIN AVE.
City,State,Zip: LOS ANGELES, CA 90028
Lead Agency: LOS ANGELES RWQCB (REGION 4)
Case Type: LUST Cleanup Site

LUST **U001561225**
CERS HAZ WASTE **N/A**
HIST UST
CERS TANKS
CHMIRS
CERS

Map ID
Direction
Distance
Elevation

MAP FINDINGS

Site

Database(s)

EDR ID Number
EPA ID Number

HOSEP BAJAKAJIAN (Continued)

U001561225

Geo Track: http://geotracker.waterboards.ca.gov/profile_report.asp?global_id=T0603787074
Global Id: T0603787074
Latitude: 34.105049
Longitude: -118.324841
Status: Completed - Case Closed
Status Date: 07/03/2012
Case Worker: DMB
RB Case Number: 900280161
Local Agency: LOS ANGELES, CITY OF
File Location: Regional Board
Local Case Number: 21946-9276
Potential Media Affect: Under Investigation
Potential Contaminants of Concern: Gasoline
Site History: Not reported

LUST:

Global Id: T0603787074
Contact Type: Regional Board Caseworker
Contact Name: DAVID M. BJOSTAD
Organization Name: LOS ANGELES RWQCB (REGION 4)
Address: 320 W. 4th Street, Suite 200
City: Los Angeles
Email: dave.bjostad@waterboards.ca.gov
Phone Number: Not reported

Global Id: T0603787074
Contact Type: Local Agency Caseworker
Contact Name: TBD
Organization Name: LOS ANGELES, CITY OF
Address: 200 N. MAIN ST. RM. 970
City: LOS ANGELES
Email: Not reported
Phone Number: 2134826528

LUST:

Global Id: T0603787074
Action Type: ENFORCEMENT
Date: 01/21/2011
Action: Petition Submitted for Review

Global Id: T0603787074
Action Type: Other
Date: 08/16/2000
Action: Leak Discovery

Global Id: T0603787074
Action Type: RESPONSE
Date: 10/15/2003
Action: Monitoring Report - Quarterly

Global Id: T0603787074
Action Type: RESPONSE
Date: 11/14/2003
Action: Other Report / Document

Global Id: T0603787074
Action Type: RESPONSE

Map ID
Direction
Distance
Elevation

MAP FINDINGS

Site

Database(s)

EDR ID Number
EPA ID Number

HOSEP BAJAKAJIAN (Continued)

U001561225

Date: 04/15/2004
Action: Monitoring Report - Quarterly

Global Id: T0603787074
Action Type: RESPONSE
Date: 01/15/2004
Action: Monitoring Report - Quarterly

Global Id: T0603787074
Action Type: RESPONSE
Date: 06/15/2004
Action: Well Installation Report

Global Id: T0603787074
Action Type: RESPONSE
Date: 04/15/2005
Action: Monitoring Report - Quarterly

Global Id: T0603787074
Action Type: RESPONSE
Date: 03/17/2011
Action: Request for Closure

Global Id: T0603787074
Action Type: ENFORCEMENT
Date: 12/20/2010
Action: Staff Letter

Global Id: T0603787074
Action Type: ENFORCEMENT
Date: 05/13/2011
Action: Preparation of Record for Appeal/Referral/Petition

Global Id: T0603787074
Action Type: Other
Date: 08/16/2000
Action: Leak Stopped

Global Id: T0603787074
Action Type: RESPONSE
Date: 10/15/2004
Action: Monitoring Report - Quarterly

Global Id: T0603787074
Action Type: RESPONSE
Date: 07/15/2004
Action: Monitoring Report - Quarterly

Global Id: T0603787074
Action Type: RESPONSE
Date: 07/15/2011
Action: Monitoring Report - Semi-Annually

Global Id: T0603787074
Action Type: RESPONSE
Date: 01/15/2012
Action: Monitoring Report - Semi-Annually

Map ID
Direction
Distance
Elevation

MAP FINDINGS

Site

Database(s)

EDR ID Number
EPA ID Number

HOSEP BAJAKAJIAN (Continued)

U001561225

| | |
|--------------|---------------------------------------|
| Global Id: | T0603787074 |
| Action Type: | REMEDIATION |
| Date: | 04/12/2006 |
| Action: | Other (Use Description Field) |
| Global Id: | T0603787074 |
| Action Type: | RESPONSE |
| Date: | 01/15/2005 |
| Action: | Monitoring Report - Quarterly |
| Global Id: | T0603787074 |
| Action Type: | RESPONSE |
| Date: | 09/17/2007 |
| Action: | Soil and Water Investigation Workplan |
| Global Id: | T0603787074 |
| Action Type: | RESPONSE |
| Date: | 10/15/2005 |
| Action: | Monitoring Report - Quarterly |
| Global Id: | T0603787074 |
| Action Type: | RESPONSE |
| Date: | 04/15/2006 |
| Action: | Monitoring Report - Quarterly |
| Global Id: | T0603787074 |
| Action Type: | ENFORCEMENT |
| Date: | 12/22/2003 |
| Action: | Staff Letter |
| Global Id: | T0603787074 |
| Action Type: | ENFORCEMENT |
| Date: | 07/03/2012 |
| Action: | Closure/No Further Action Letter |
| Global Id: | T0603787074 |
| Action Type: | Other |
| Date: | 08/08/2003 |
| Action: | Leak Reported |
| Global Id: | T0603787074 |
| Action Type: | RESPONSE |
| Date: | 01/15/2006 |
| Action: | Monitoring Report - Quarterly |
| Global Id: | T0603787074 |
| Action Type: | RESPONSE |
| Date: | 01/15/2007 |
| Action: | Monitoring Report - Quarterly |
| Global Id: | T0603787074 |
| Action Type: | RESPONSE |
| Date: | 10/15/2006 |
| Action: | Monitoring Report - Quarterly |
| Global Id: | T0603787074 |
| Action Type: | RESPONSE |

Map ID
Direction
Distance
Elevation

MAP FINDINGS

Site

Database(s)

EDR ID Number
EPA ID Number

HOSEP BAJAKAJIAN (Continued)

U001561225

Date: 04/15/2007
Action: Monitoring Report - Quarterly

Global Id: T0603787074
Action Type: RESPONSE
Date: 07/15/2006
Action: Monitoring Report - Quarterly

Global Id: T0603787074
Action Type: ENFORCEMENT
Date: 07/03/2012
Action: Closure/No Further Action Letter

Global Id: T0603787074
Action Type: RESPONSE
Date: 04/15/2008
Action: Monitoring Report - Quarterly

Global Id: T0603787074
Action Type: RESPONSE
Date: 03/11/2008
Action: Interim Remedial Action Plan

Global Id: T0603787074
Action Type: RESPONSE
Date: 07/15/2008
Action: Monitoring Report - Quarterly

Global Id: T0603787074
Action Type: RESPONSE
Date: 10/15/2008
Action: Monitoring Report - Quarterly

Global Id: T0603787074
Action Type: RESPONSE
Date: 01/15/2009
Action: Monitoring Report - Quarterly

Global Id: T0603787074
Action Type: RESPONSE
Date: 01/16/2008
Action: Well Installation Report

Global Id: T0603787074
Action Type: RESPONSE
Date: 07/15/2007
Action: Monitoring Report - Quarterly

Global Id: T0603787074
Action Type: RESPONSE
Date: 01/15/2008
Action: Monitoring Report - Quarterly

Global Id: T0603787074
Action Type: ENFORCEMENT
Date: 06/15/2009
Action: Staff Letter

Map ID
Direction
Distance
Elevation

MAP FINDINGS

Site

Database(s)

EDR ID Number
EPA ID Number

HOSEP BAJAKAJIAN (Continued)

U001561225

Global Id: T0603787074
Action Type: RESPONSE
Date: 07/15/2009
Action: Monitoring Report - Semi-Annually

Global Id: T0603787074
Action Type: RESPONSE
Date: 10/15/2007
Action: Monitoring Report - Quarterly

Global Id: T0603787074
Action Type: RESPONSE
Date: 01/15/2010
Action: Monitoring Report - Semi-Annually

Global Id: T0603787074
Action Type: RESPONSE
Date: 07/15/2005
Action: Monitoring Report - Quarterly

Global Id: T0603787074
Action Type: RESPONSE
Date: 04/15/2009
Action: Monitoring Report - Quarterly

Global Id: T0603787074
Action Type: RESPONSE
Date: 07/15/2010
Action: Monitoring Report - Semi-Annually

Global Id: T0603787074
Action Type: ENFORCEMENT
Date: 09/25/2003
Action: Staff Letter

Global Id: T0603787074
Action Type: ENFORCEMENT
Date: 10/29/2003
Action: * Verbal Communication

Global Id: T0603787074
Action Type: ENFORCEMENT
Date: 03/15/2004
Action: Staff Letter

Global Id: T0603787074
Action Type: RESPONSE
Date: 08/02/2010
Action: Well Installation Report

Global Id: T0603787074
Action Type: ENFORCEMENT
Date: 05/17/2011
Action: Staff Letter

Global Id: T0603787074
Action Type: RESPONSE

Map ID
Direction
Distance
Elevation

MAP FINDINGS

Site

Database(s)

EDR ID Number
EPA ID Number

HOSEP BAJAKAJIAN (Continued)

U001561225

Date: 01/30/2004
Action: Soil and Water Investigation Workplan

Global Id: T0603787074
Action Type: RESPONSE
Date: 11/14/2003
Action: Other Report / Document

Global Id: T0603787074
Action Type: RESPONSE
Date: 09/10/2009
Action: Well Installation Workplan

Global Id: T0603787074
Action Type: RESPONSE
Date: 10/15/2010
Action: Monitoring Report - Quarterly

Global Id: T0603787074
Action Type: RESPONSE
Date: 12/01/2010
Action: Request for Closure

Global Id: T0603787074
Action Type: RESPONSE
Date: 01/15/2011
Action: Monitoring Report - Semi-Annually

Global Id: T0603787074
Action Type: RESPONSE
Date: 11/29/2010
Action: Other Report / Document

LUST:

Global Id: T0603787074
Status: Open - Case Begin Date
Status Date: 08/16/2000

Global Id: T0603787074
Status: Open - Site Assessment
Status Date: 05/12/2003

Global Id: T0603787074
Status: Open - Site Assessment
Status Date: 05/19/2004

Global Id: T0603787074
Status: Open - Remediation
Status Date: 11/02/2006

Global Id: T0603787074
Status: Open - Verification Monitoring
Status Date: 01/09/2007

Global Id: T0603787074
Status: Completed - Case Closed
Status Date: 07/03/2012

Map ID
Direction
Distance
Elevation

MAP FINDINGS

Site

Database(s)

EDR ID Number
EPA ID Number

HOSEP BAJAKAJIAN (Continued)

U001561225

CERS HAZ WASTE:

Name: FRANKLIN ARGYLE INC
Address: 6230 FRANKLIN AVE
City,State,Zip: LOS ANGELES, CA 90028
Site ID: 395521
CERS ID: 10248169
CERS Description: Hazardous Waste Generator

HIST UST:

Name: HOSEP BAJAKAJIAN
Address: 6230 FRANKLIN AVE
City,State,Zip: LOS ANGELES, CA 90028
File Number: 00027DC5
URL: <http://geotracker.waterboards.ca.gov/ustpdfs/pdf/00027DC5.pdf>
Region: STATE
Facility ID: 00000039960
Facility Type: Gas Station
Other Type: Not reported
Contact Name: SAME
Telephone: 2134661464
Owner Name: MOBIL OIL CORP
Owner Address: 612 S. FLOWER ST
Owner City,St,Zip: LOS ANGELES, CA 90017
Total Tanks: 0004

Tank Num: 001
Container Num: 1
Year Installed: Not reported
Tank Capacity: 00000280
Tank Used for: WASTE
Type of Fuel: WASTE OIL
Container Construction Thickness: Not reported
Leak Detection: Stock Inventor

Tank Num: 002
Container Num: 4
Year Installed: Not reported
Tank Capacity: 00010000
Tank Used for: PRODUCT
Type of Fuel: PREMIUM
Container Construction Thickness: Not reported
Leak Detection: Stock Inventor

Tank Num: 003
Container Num: 3
Year Installed: 1967
Tank Capacity: 00008000
Tank Used for: PRODUCT
Type of Fuel: REGULAR
Container Construction Thickness: Not reported
Leak Detection: Stock Inventor

Tank Num: 004
Container Num: 2
Year Installed: 1971
Tank Capacity: 00006000

Map ID
Direction
Distance
Elevation

MAP FINDINGS

Site

Database(s)

EDR ID Number
EPA ID Number

HOSEP BAJAKAJIAN (Continued)

U001561225

Tank Used for: PRODUCT
Type of Fuel: UNLEADED
Container Construction Thickness: Not reported
Leak Detection: Stock Inventor

[Click here for Geo Tracker PDF:](#)

CERS TANKS:

Name: FRANKLIN ARGYLE INC
Address: 6230 FRANKLIN AVE
City,State,Zip: LOS ANGELES, CA 90028
Site ID: 395521
CERS ID: 10248169
CERS Description: Underground Storage Tank

CHMIRS:

Name: Not reported
Address: 6230 FRANKLIN AVE
City,State,Zip: LOS ANGELES, CA
OES Incident Number: 8-5049
OES notification: 11/10/1998
OES Date: Not reported
OES Time: Not reported
Date Completed: Not reported
Property Use: Not reported
Agency Id Number: Not reported
Agency Incident Number: Not reported
Time Notified: Not reported
Time Completed: Not reported
Surrounding Area: Not reported
Estimated Temperature: Not reported
Property Management: Not reported
More Than Two Substances Involved?: Not reported
Resp Agency Personel # Of Decontaminated: Not reported
Responding Agency Personel # Of Injuries: Not reported
Responding Agency Personel # Of Fatalities: Not reported
Others Number Of Decontaminated: Not reported
Others Number Of Injuries: Not reported
Others Number Of Fatalities: Not reported
Vehicle Make/year: Not reported
Vehicle License Number: Not reported
Vehicle State: Not reported
Vehicle Id Number: Not reported
CA DOT PUC/ICC Number: Not reported
Company Name: Not reported
Reporting Officer Name/ID: Not reported
Report Date: Not reported
Facility Telephone: Not reported
Waterway Involved: Unknown
Waterway: Not reported
Spill Site: Not reported
Cleanup By: Unknown
Containment: Not reported
What Happened: Not reported
Type: Not reported
Measure: Not reported

Map ID
Direction
Distance
Elevation

MAP FINDINGS

Site

Database(s)

EDR ID Number
EPA ID Number

HOSEP BAJAKAJIAN (Continued)

U001561225

Other: Not reported
Date/Time: Not reported
Year: 1998
Agency: Tanknology
Incident Date: 11/10/199812:00:00 AM
Admin Agency: Los Angeles City Fire Department
Amount: Not reported
Contained: Yes
Site Type: Service Station
E Date: Not reported
Substance: Gasoline
Gallons: 0.000000
Unknown: 0
Substance #2: Not reported
Substance #3: Not reported
Evacuations: 0
Number of Injuries: 0
Number of Fatalities: 0
#1 Pipeline: Not reported
#2 Pipeline: Not reported
#3 Pipeline: Not reported
#1 Vessel >= 300 Tons: Not reported
#2 Vessel >= 300 Tons: Not reported
#3 Vessel >= 300 Tons: Not reported
Evacs: Not reported
Injuries: Not reported
Fatals: Not reported
Comments: Not reported
Description: Soil assessment showed soil and ground water contaminated with hydrocarbons

Name: Not reported
Address: 6230 FRANKLIN AV
City,State,Zip: LOS ANGELES, CA
OES Incident Number: 2-1981
OES notification: 04/11/2002
OES Date: Not reported
OES Time: Not reported
Date Completed: Not reported
Property Use: Not reported
Agency Id Number: Not reported
Agency Incident Number: Not reported
Time Notified: Not reported
Time Completed: Not reported
Surrounding Area: Not reported
Estimated Temperature: Not reported
Property Management: Not reported
More Than Two Substances Involved?: Not reported
Resp Agncy Personel # Of Decontaminated: Not reported
Responding Agency Personel # Of Injuries: Not reported
Responding Agency Personel # Of Fatalities: Not reported
Others Number Of Decontaminated: Not reported
Others Number Of Injuries: Not reported
Others Number Of Fatalities: Not reported
Vehicle Make/year: Not reported
Vehicle License Number: Not reported
Vehicle State: Not reported

Map ID
Direction
Distance
Elevation

MAP FINDINGS

Site

Database(s)

EDR ID Number
EPA ID Number

HOSEP BAJAKAJIAN (Continued)

U001561225

| | |
|----------------------------|---|
| Vehicle Id Number: | Not reported |
| CA DOT PUC/ICC Number: | Not reported |
| Company Name: | Not reported |
| Reporting Officer Name/ID: | Not reported |
| Report Date: | Not reported |
| Facility Telephone: | Not reported |
| Waterway Involved: | No |
| Waterway: | Not reported |
| Spill Site: | Not reported |
| Cleanup By: | Responsible Party |
| Containment: | Not reported |
| What Happened: | Not reported |
| Type: | Not reported |
| Measure: | Not reported |
| Other: | Not reported |
| Date/Time: | Not reported |
| Year: | 2002 |
| Agency: | Veeder Root |
| Incident Date: | 4/11/200212:00:00 AM |
| Admin Agency: | Not reported |
| Amount: | Not reported |
| Contained: | Yes |
| Site Type: | Service Station |
| E Date: | Not reported |
| Substance: | Gasoline |
| Gallons: | 0.000000 |
| Unknown: | 0 |
| Substance #2: | Not reported |
| Substance #3: | Not reported |
| Evacuations: | 0 |
| Number of Injuries: | 0 |
| Number of Fatalities: | 0 |
| #1 Pipeline: | Not reported |
| #2 Pipeline: | Not reported |
| #3 Pipeline: | Not reported |
| #1 Vessel >= 300 Tons: | Not reported |
| #2 Vessel >= 300 Tons: | Not reported |
| #3 Vessel >= 300 Tons: | Not reported |
| Evacs: | Not reported |
| Injuries: | Not reported |
| Fatals: | Not reported |
| Comments: | Not reported |
| Description: | Per caller, a leaking dispenser caused the release. |
| Name: | Not reported |
| Address: | 6230 FRANKLIN AVE |
| City,State,Zip: | LOS ANGELES, CA |
| OES Incident Number: | 1-4581 |
| OES notification: | 08/02/2011 |
| OES Date: | Not reported |
| OES Time: | Not reported |
| Date Completed: | Not reported |
| Property Use: | Not reported |
| Agency Id Number: | Not reported |
| Agency Incident Number: | Not reported |
| Time Notified: | Not reported |

Map ID
Direction
Distance
Elevation

MAP FINDINGS

Site

Database(s)

EDR ID Number
EPA ID Number

HOSEP BAJAKAJIAN (Continued)

U001561225

| | |
|---|--|
| Time Completed: | Not reported |
| Surrounding Area: | Not reported |
| Estimated Temperature: | Not reported |
| Property Management: | Not reported |
| More Than Two Substances Involved?: | Not reported |
| Resp Agncy Personel # Of Decontaminated: | Not reported |
| Responding Agency Personel # Of Injuries: | Not reported |
| Responding Agency Personel # Of Fatalities: | Not reported |
| Others Number Of Decontaminated: | Not reported |
| Others Number Of Injuries: | Not reported |
| Others Number Of Fatalities: | Not reported |
| Vehicle Make/year: | Not reported |
| Vehicle License Number: | Not reported |
| Vehicle State: | Not reported |
| Vehicle Id Number: | Not reported |
| CA DOT PUC/ICC Number: | Not reported |
| Company Name: | Not reported |
| Reporting Officer Name/ID: | Not reported |
| Report Date: | Not reported |
| Facility Telephone: | Not reported |
| Waterway Involved: | No |
| Waterway: | Not reported |
| Spill Site: | Service Station |
| Cleanup By: | Responsible Party |
| Containment: | Not reported |
| What Happened: | Not reported |
| Type: | Not reported |
| Measure: | N/A |
| Other: | Not reported |
| Date/Time: | 1400 |
| Year: | 2011 |
| Agency: | Vedeer Root |
| Incident Date: | 8/2/2011 |
| Admin Agency: | Los Angeles City Fire Department |
| Amount: | Not reported |
| Contained: | Yes |
| Site Type: | Not reported |
| E Date: | Not reported |
| Substance: | Unleaded Gasoline |
| Quantity Released: | N/A |
| Unknown: | Not reported |
| Substance #2: | Not reported |
| Substance #3: | Not reported |
| Evacuations: | Not reported |
| Number of Injuries: | Not reported |
| Number of Fatalities: | Not reported |
| #1 Pipeline: | Not reported |
| #2 Pipeline: | Not reported |
| #3 Pipeline: | Not reported |
| #1 Vessel >= 300 Tons: | Not reported |
| #2 Vessel >= 300 Tons: | Not reported |
| #3 Vessel >= 300 Tons: | Not reported |
| Evacs: | Not reported |
| Injuries: | Not reported |
| Fatals: | Not reported |
| Comments: | Not reported |
| Description: | Caller states a few drops of gasoline released |

Map ID
Direction
Distance
Elevation

MAP FINDINGS

Site

Database(s)

EDR ID Number
EPA ID Number

HOSEP BAJAKAJIAN (Continued)

U001561225

from the dispenser nozzle onto the ground.

CERS:

Name: FRANKLIN ARGYLE INC
Address: 6230 FRANKLIN AVE
City,State,Zip: LOS ANGELES, CA 90028
Site ID: 395521
CERS ID: 10248169
CERS Description: Chemical Storage Facilities

Violations:

Site ID: 395521
Site Name: FRANKLIN ARGYLE INC
Violation Date: 02-09-2018
Citation: 23 CCR 16 2632(c)(2)(B), 2634(d)(1)(a), 2636(f)(1) - California Code of Regulations, Title 23, Chapter 16, Section(s) 2632(c)(2)(B), 2634(d)(1)(a), 2636(f)(1)
Violation Description: Failure of the leak detection equipment to have an audible and visual alarm as required.
Violation Notes: Returned to compliance on 03/01/2018. OBSERVATION: Owner/Operator did not maintain leak detection equipment with an audible and visual alarm. Unable to certify 87, 89 & 91 WPLLD. CORRECTIVE ACTION: Maintain leak detection equipment with an audible and visual alarm.
Violation Division: Los Angeles City Fire Department
Violation Program: UST
Violation Source: CERS

Site ID: 395521
Site Name: FRANKLIN ARGYLE INC
Violation Date: 02-01-2018
Citation: HSC 6.7 25284 - California Health and Safety Code, Chapter 6.7, Section(s) 25284
Violation Description: Failure to obtain a valid permit to operate from the UPA including but not limited to unpaid permit fees.
Violation Notes: Returned to compliance on 02/19/2019. OBSERVATION: No permit posted or available on site. Owner/Operator did not obtain and/or maintain a valid Operating Permit from the CUPA, and/or failed to pay permit fees. CORRECTIVE ACTION: Obtain and maintain a valid Operating Permit from the CUPA and/or pay all past due permit fees.
Violation Division: Los Angeles City Fire Department
Violation Program: UST
Violation Source: CERS

Site ID: 395521
Site Name: FRANKLIN ARGYLE INC
Violation Date: 02-11-2016
Citation: HSC 6.7 25286 - California Health and Safety Code, Chapter 6.7, Section(s) 25286
Violation Description: Failure to obtain and maintain a valid Board of Equalization account number.
Violation Notes: Returned to compliance on 02/17/2016.
Violation Division: Los Angeles City Fire Department
Violation Program: UST
Violation Source: CERS

Site ID: 395521
Site Name: FRANKLIN ARGYLE INC

Map ID
Direction
Distance
Elevation

MAP FINDINGS

Site

Database(s)

EDR ID Number
EPA ID Number

HOSEP BAJAKAJIAN (Continued)

U001561225

Violation Date: 02-01-2018
Citation: 23 CCR 16 2637 - California Code of Regulations, Title 23, Chapter 16, Section(s) 2637
Violation Description: Failure to conduct secondary containment testing, or one or more of the following requirements: Perform the test within six months of installation and every 36 months thereafter. Use a procedure that demonstrates the system works as well as at installation. Use applicable manufacturer guidelines, industry codes, engineering standard, or professional engineer approval. Performed by a certified service technician or a licensed tank tester.
Violation Notes: Returned to compliance on 02/01/2018. OBSERVATION: Secondary containment testing was last performed on 6/19/14 and was completed on 6/27/17, 8 days past due. Secondary containment testing is required once every 36 months. CORRECTIVE ACTION: Take all necessary precautions to ensure testing is performed in a timely manner. Next secondary containment testing to be performed before 6/19/20.
Violation Division: Los Angeles City Fire Department
Violation Program: UST
Violation Source: CERS

Site ID: 395521
Site Name: FRANKLIN ARGYLE INC
Violation Date: 02-02-2017
Citation: HSC 6.7 25290.1(c)(3), 25290.2(c)(3) - California Health and Safety Code, Chapter 6.7, Section(s) 25290.1(c)(3), 25290.2(c)(3)
Violation Description: Failure to keep water out of the secondary containment of UST systems installed on or after July 1, 2003 and before July 1, 2004, or on or after July 1, 2004.
Violation Notes: Returned to compliance on 02/02/2017. Water found in the bottom of the waste oil tank and was removed at the location
Violation Division: Los Angeles City Fire Department
Violation Program: UST
Violation Source: CERS

Site ID: 395521
Site Name: FRANKLIN ARGYLE INC
Violation Date: 02-01-2018
Citation: HSC 6.7 25284, 25286 - California Health and Safety Code, Chapter 6.7, Section(s) 25284, 25286
Violation Description: Failure to submit a complete and accurate application for a permit to operate a UST, or for renewal of the permit.
Violation Notes: Returned to compliance on 03/20/2018. OBSERVATION: UST tank information is not current in CERS. Update all tanks Monitoring Plan Page: No- Tank Integrity Test Results (shows Yes). Update T3 to show Fill sump sensor 350 (shows 208) & STP sump sensor 208 (shows 350), change Piping type to Pressurized (shows Gravity). Update T4: NO-Tank Gauging (shows YES) Any change of information must be updated in CERS within 30 days of the change. CORRECTIVE ACTION: Immediately update the required information in CERS and submit for review by the CUPA.
Violation Division: Los Angeles City Fire Department
Violation Program: UST
Violation Source: CERS

Site ID: 395521
Site Name: FRANKLIN ARGYLE INC
Violation Date: 06-23-2015
Citation: 23 CCR 16 2712 - California Code of Regulations, Title 23, Chapter 16,

Map ID
Direction
Distance
Elevation

MAP FINDINGS

Site

Database(s)

EDR ID Number
EPA ID Number

HOSEP BAJAKAJIAN (Continued)

U001561225

Section(s) 2712
Violation Description: Failure to obtain permit to install, replace, repair, or modify part of the UST system containment or leak detection equipment.
Violation Notes: Returned to compliance on 02/02/2017. OBSERVATION: Owner/Operator did not obtain permit to install, replace, repair, or modify part of the UST system containment [91 fill Spill Bucket] or leak detection equipment. CORRECTIVE ACTION: Obtain permit to install, replace, repair, or modify part of the UST system containment or leak detection equipment. Submit verification.
Violation Division: Los Angeles City Fire Department
Violation Program: UST
Violation Source: CERS

Site ID: 395521
Site Name: FRANKLIN ARGYLE INC
Violation Date: 02-11-2016
Citation: HSC 6.75 25299.30-25299.34 - California Health and Safety Code, Chapter 6.75, Section(s) 25299.30-25299.34
Violation Description: Failure to submit and maintain complete and current Certification of Financial Responsibility or other mechanism of financial assurance.
Violation Notes: Returned to compliance on 02/17/2016.
Violation Division: Los Angeles City Fire Department
Violation Program: UST
Violation Source: CERS

Site ID: 395521
Site Name: FRANKLIN ARGYLE INC
Violation Date: 04-04-2019
Citation: HSC 6.7 25284, 25286 - California Health and Safety Code, Chapter 6.7, Section(s) 25284, 25286
Violation Description: Failure to submit a complete and accurate application for a permit to operate a UST, or for renewal of the permit.
Violation Notes: Returned to compliance on 04/19/2019. OBSERVATION: UST tank information is not current in CERS. Update Tank 1, Tank 2, & Tank 3: NO - UDC Monitoring Stops Flow of Product@ Dispenser(shows YES). Update Tank 2 & Tank 3:SINGLE-WALL- Piping/Turb. Cont. Sump(shows Double-wall) & SINGLE-WALL - UDC Construction(shows BLANK). Tank 4: OTHER - 1? Cont. Construction(shows NONE), SINGLE-WALL - Piping/Turb. Cont. Sump(shows Other), NONE - UDC Construction Type(shows No Dispensers), OTHER - Pipeline Integrity Testing Frequency(shows BLANK) & NONE - UDC Monitoring(shows No Dispensers). Any change of information must be updated in CERS within 30 days of the change. CORRECTIVE ACTION: Immediately update the required information in CERS and submit for review by the CUPA.
Violation Division: Los Angeles City Fire Department
Violation Program: UST
Violation Source: CERS

Site ID: 395521
Site Name: FRANKLIN ARGYLE INC
Violation Date: 02-09-2018
Citation: 23 CCR 16 2641(j) - California Code of Regulations, Title 23, Chapter 16, Section(s) 2641(j)
Violation Description: Failure of the leak detection equipment to be installed, calibrated, operated, and/or maintained properly.
Violation Notes: Returned to compliance on 03/01/2018. OBSERVATION: Owner/Operator did not properly install, calibrate, operate and/or maintain leak

Map ID
Direction
Distance
Elevation

MAP FINDINGS

Site

Database(s)

EDR ID Number
EPA ID Number

HOSEP BAJAKAJIAN (Continued)

U001561225

detection equipment (87, 89 & 91 WPLLD were not able to be certified).
CORRECTIVE ACTION: Properly install, calibrate, operate and/or maintain leak detection equipment.

Violation Division: Los Angeles City Fire Department
Violation Program: UST
Violation Source: CERS

Site ID: 395521
Site Name: FRANKLIN ARGYLE INC
Violation Date: 06-23-2015
Citation: HSC 6.7 25286 - California Health and Safety Code, Chapter 6.7, Section(s) 25286

Violation Description: Failure to obtain and maintain a valid Board of Equalization account number.

Violation Notes: Returned to compliance on 06/23/2015. Violation documented in error.

Violation Division: Los Angeles City Fire Department
Violation Program: UST
Violation Source: CERS

Site ID: 395521
Site Name: FRANKLIN ARGYLE INC
Violation Date: 02-19-2019
Citation: HSC 6.7 25284, 25286 - California Health and Safety Code, Chapter 6.7, Section(s) 25284, 25286

Violation Description: Failure to submit a complete and accurate application for a permit to operate a UST, or for renewal of the permit.

Violation Notes: Returned to compliance on 04/04/2019. OBSERVATION: UST tank information is not current in CERS. Update all tanks:
Comments/Additional equipment- Vapor pot with 208 sensor for liquid & 420 sensor for overfill. Update Tank 3(91): 1? Vapor- Fiberglass(Shows nothing). Update monitoring site plan to show equipment installed. Any change of information must be updated in CERS within 30 days of the change. CORRECTIVE ACTION: Immediately update the required information in CERS and submit for review by the CUPA.

Violation Division: Los Angeles City Fire Department
Violation Program: UST
Violation Source: CERS

Site ID: 395521
Site Name: FRANKLIN ARGYLE INC
Violation Date: 02-09-2018
Citation: 23 CCR 16 2636(f)(2) - California Code of Regulations, Title 23, Chapter 16, Section(s) 2636(f)(2)

Violation Description: Failure of the functional line leak detector (LLD) monitoring pressurized piping to meet one or more of the following requirements: Monitored at least hourly with the capability of detecting a release of 3.0 gallons per hour leak at 10 p.s.i.g. and restrict or shut off the flow of product through the piping when a leak is detected.

Violation Notes: Returned to compliance on 03/01/2018. OBSERVATION: Line leak detector failed to meet one or more of the following requirements: Monitor at least hourly; Capable of detecting a release of 3.0 gallons per hour at 10 p.s.i.g.; Restricting or shutting off the flow of product through the piping when a leak is detected. CORRECTIVE ACTION: Repair or replace 87, 89 & 91 line leak detectors so that they are capable of monitoring at least hourly, detecting a release of 3.0 gallons per hour at 10 p.s.i.g., and restricting or shutting off the flow of product through the piping when a leak is detected.

Map ID
Direction
Distance
Elevation

MAP FINDINGS

Site

Database(s)

EDR ID Number
EPA ID Number

HOSEP BAJAKAJIAN (Continued)

U001561225

Violation Division: Los Angeles City Fire Department
Violation Program: UST
Violation Source: CERS

Site ID: 395521
Site Name: FRANKLIN ARGYLE INC
Violation Date: 02-19-2019
Citation: 23 CCR 16 2712(b)(1)(G) - California Code of Regulations, Title 23, Chapter 16, Section(s) 2712(b)(1)(G)

Violation Description: Failure to comply with one or more of the following overfill prevention equipment requirements: Alert the transfer operator when the tank is 90 percent full by restricting the flow into the tank or triggering an audible and visual alarm; or Restrict delivery of flow to the tank at least 30 minutes before the tank overfills, provided the restriction occurs when the tank is filled to no more than 95 percent of capacity; and activate an audible alarm at least five minutes before the tank overfills; or Provide positive shut-off of flow to the tank when the tank is filled to no more than 95 percent of capacity; or Provide positive shut-off of flow to the tank so that none of the fittings located on the top of the tank are exposed to product due to overfilling. Install/retrofit overfill prevention equipment that does not use flow restrictors on vent piping to meet overfill prevention equipment requirements when the overfill prevention equipment is installed, repaired, or replaced on and after October 1, 2018. For USTs installed before October 1, 2018, perform an inspection by October 13, 2018 and every 36 months thereafter. For USTs installed on and after October 1, 2018, perform an inspection at installation and every 36 months thereafter. Inspected within 30 days after a repair to the overfill prevention equipment. Inspected using an applicable manufacturer guidelines, industry codes, engineering standards, or a method approved by a professional engineer. Inspected by a certified UST service technician. Maintain records of overfill prevention equipment inspection for 36 months.

Violation Notes: Returned to compliance on 04/04/2019. OBSERVATION: Owner/Operator failed to meet one or more of the requirements applicable to overfill prevention equipment. Was due by 10/13/18, but going to be tested today(2/19/19). Not witnessed by LAFD, results to be reviewed upon submittal. CORRECTIVE ACTION: Apply for permit for new drop tubes and repair/retest. Submit verification.

Violation Division: Los Angeles City Fire Department
Violation Program: UST
Violation Source: CERS

Site ID: 395521
Site Name: FRANKLIN ARGYLE INC
Violation Date: 02-01-2018
Citation: 23 CCR 16 2637(e) - California Code of Regulations, Title 23, Chapter 16, Section(s) 2637(e)

Violation Description: Failure to submit a copy of the secondary containment test results to the UPA within 30 days after the test.

Violation Notes: Returned to compliance on 02/01/2018. OBSERVATION: Secondary containment testing was scheduled to be performed on 6/27/17 and a test report has not been submitted to the CUPA. A copy of the test report must be submitted within 30 days of the test. CORRECTIVE ACTION: Technician provided a copy of 6/27/17 testing. Ensure that test reports are submitted within 30 days of testing.

Violation Division: Los Angeles City Fire Department

Map ID
Direction
Distance
Elevation

MAP FINDINGS

Site

Database(s)

EDR ID Number
EPA ID Number

HOSEP BAJAKAJIAN (Continued)

U001561225

Violation Program: UST
Violation Source: CERS

Site ID: 395521
Site Name: FRANKLIN ARGYLE INC
Violation Date: 02-19-2019
Citation: 23 CCR 16 2716(a) through (e) - California Code of Regulations, Title 23, Chapter 16, Section(s) 2716(a) through (e)
Violation Description: For designated operator (DO) monthly inspections conducted before October 1, 2018, failure to comply with one or more of the following requirements: Be performed by an ICC certified DO. Inspect monthly alarm history report, check that alarms are documented and responded to appropriately, and attach a copy. Inspect for the presence of liquid/debris in spill containers. Inspect for the presence of liquid/debris in under dispenser containment (UDC) and ensure that the monitoring equipment is positioned correctly. Inspect for liquid or debris in containment sumps where an alarm occurred with no service visit. Check that all testing and maintenance has been completed and documented. Verify that all facility employees have been trained in accordance with 23 CCR 2715(c). For designated operator (DO) 30 day inspections conducted on and after October 1, 2018, failure to conduct the designated UST operator visual inspection at least once every 30 days.
Violation Notes: Returned to compliance on 04/19/2019. OBSERVATION: Facility did not comply with one or more of the following DO monthly inspection requirements: DO inspections conducted after 9/30/2018 must be every 30 days and in accordance with sections 2716(a)-(e). Inspections occurred greater than 30 days on 2 different occasions: between 10/27/18 & 11/27/18(31 days) and again between 12/27/18 & 1/27/19(31 days). CORRECTIVE ACTION: Ensure that DO is complying with all the requirements noted above. Submit copy of compliant DO inspection record.

Violation Division: Los Angeles City Fire Department
Violation Program: UST
Violation Source: CERS

Site ID: 395521
Site Name: FRANKLIN ARGYLE INC
Violation Date: 02-11-2016
Citation: 23 CCR 16 2711(a)(8) - California Code of Regulations, Title 23, Chapter 16, Section(s) 2711(a)(8)
Violation Description: Failure to submit, obtain approval, or maintain a complete/accurate plot plan.
Violation Notes: Returned to compliance on 02/17/2016.
Violation Division: Los Angeles City Fire Department
Violation Program: UST
Violation Source: CERS

Site ID: 395521
Site Name: FRANKLIN ARGYLE INC
Violation Date: 06-23-2015
Citation: HSC 6.95 25508(a)(1) - California Health and Safety Code, Chapter 6.95, Section(s) 25508(a)(1)
Violation Description: Failure to complete and electronically submit hazardous material inventory information for all reportable hazardous materials on site at or above reportable quantities.
Violation Notes: Returned to compliance on 07/02/2015. OBSERVATION: The facility has

Map ID
Direction
Distance
Elevation

MAP FINDINGS

Site

Database(s)

EDR ID Number
EPA ID Number

HOSEP BAJAKAJIAN (Continued)

U001561225

not submitted the Hazardous Materials Inventory Chemical Description page for fuel to the CUPA. CORRECTIVE ACTION: Complete and submit the Hazardous Materials Inventory Chemical Description page for all materials listed above electronically in the California Environmental Reporting System (CERS). HMBP inventory does not include petroleum stored in USTs.

Violation Division: Los Angeles City Fire Department
Violation Program: HMRRP
Violation Source: CERS

Site ID: 395521
Site Name: FRANKLIN ARGYLE INC
Violation Date: 02-11-2016
Citation: 23 CCR 16 2715(a) - California Code of Regulations, Title 23, Chapter 16, Section(s) 2715(a)

Violation Description: Failure to submit statement of UST compliance and/or Designated Operator certification.

Violation Notes: Returned to compliance on 02/17/2016.
Violation Division: Los Angeles City Fire Department
Violation Program: UST
Violation Source: CERS

Site ID: 395521
Site Name: FRANKLIN ARGYLE INC
Violation Date: 02-01-2018
Citation: 23 CCR 16 2632(d)(1)(c),2641(h),2711(a)(8) - California Code of Regulations, Title 23, Chapter 16, Section(s) 2632(d)(1)(c),2641(h),2711(a)(8)

Violation Description: Failure to submit or maintain a current facility plot plan.

Violation Notes: Returned to compliance on 03/20/2018. OBSERVATION: Owner/Operator did not maintain and/or submit a current facility plot plan. Update Monitoring Plan to show equipment installed. CORRECTIVE ACTION: Maintain and/or submit a current facility plot plan.

Violation Division: Los Angeles City Fire Department
Violation Program: UST
Violation Source: CERS

Site ID: 395521
Site Name: FRANKLIN ARGYLE INC
Violation Date: 02-01-2018
Citation: 23 CCR 16 2712 - California Code of Regulations, Title 23, Chapter 16, Section(s) 2712

Violation Description: Failure to comply with any of the applicable requirements of the permit issued for the operation of the UST system.

Violation Notes: Returned to compliance on 03/01/2018.
Violation Division: Los Angeles City Fire Department
Violation Program: UST
Violation Source: CERS

Site ID: 395521
Site Name: FRANKLIN ARGYLE INC
Violation Date: 06-23-2015
Citation: HSC 6.7 25299 - California Health and Safety Code, Chapter 6.7, Section(s) 25299

Violation Description: Failure to comply with one or more of the operating permit conditions.

Violation Notes: Returned to compliance on 02/02/2017. OBSERVATION: Owner/Operator did not comply with all operating permit conditions. CORRECTIVE ACTION:

Map ID
Direction
Distance
Elevation

MAP FINDINGS

Site

Database(s)

EDR ID Number
EPA ID Number

HOSEP BAJAKAJIAN (Continued)

U001561225

Comply with all operating permit conditions. Submit verification.
Repairs made to 91 fill spill bucket without permit
Los Angeles City Fire Department

Violation Division: Los Angeles City Fire Department
Violation Program: UST
Violation Source: CERS

Site ID: 395521
Site Name: FRANKLIN ARGYLE INC
Violation Date: 02-11-2016
Citation: HSC 6.7 25284(a)(3) - California Health and Safety Code, Chapter 6.7, Section(s) 25284(a)(3)
Violation Description: Failure to submit, maintain, or implement an owner/operator written agreement.
Violation Notes: Returned to compliance on 02/17/2016.
Violation Division: Los Angeles City Fire Department
Violation Program: UST
Violation Source: CERS

Site ID: 395521
Site Name: FRANKLIN ARGYLE INC
Violation Date: 02-19-2019
Citation: 23 CCR 16 2632(c)(2)(B), 2634(d)(1)(a), 2636(f)(1) - California Code of Regulations, Title 23, Chapter 16, Section(s) 2632(c)(2)(B), 2634(d)(1)(a), 2636(f)(1)
Violation Description: Failure of the leak detection equipment to have an audible and visual alarm as required.
Violation Notes: Returned to compliance on 02/19/2019. OBSERVATION: The 87 fill sump & 91 turbine sump sensors failed to activate an audible and visual alarm when tested to ensure continuous monitoring of the tank system. All monitoring equipment shall be maintained to activate an audible and visual alarm or stop the flow of product at the dispenser when it detects a leak. The sensors were replaced and retested during the inspection under like for like permit #SRIXFCC51. CORRECTIVE ACTION: No further field follow up required.
Violation Division: Los Angeles City Fire Department
Violation Program: UST
Violation Source: CERS

Site ID: 395521
Site Name: FRANKLIN ARGYLE INC
Violation Date: 02-02-2017
Citation: HSC 6.7 25284 - California Health and Safety Code, Chapter 6.7, Section(s) 25284
Violation Description: Failure to obtain a valid permit to operate from the CUPA.
Violation Notes: Returned to compliance on 03/02/2017. Please obtain current permit from the LAFD CUPA
Violation Division: Los Angeles City Fire Department
Violation Program: UST
Violation Source: CERS

Site ID: 395521
Site Name: FRANKLIN ARGYLE INC
Violation Date: 02-11-2016
Citation: HSC 6.7 25299 - California Health and Safety Code, Chapter 6.7, Section(s) 25299
Violation Description: Failure to comply with one or more of the operating permit conditions.
Violation Notes: Returned to compliance on 02/17/2016. OBSERVATION: Owner/Operator did

Map ID
Direction
Distance
Elevation

MAP FINDINGS

Site

Database(s)

EDR ID Number
EPA ID Number

HOSEP BAJAKAJIAN (Continued)

U001561225

not comply with all operating permit conditions. CORRECTIVE ACTION:
Comply with all operating permit conditions. Submit verification.
VIOLATION FROM 06/23/2015 REMAINS OUTSTANDING **91 fill spill bucket
repaired without permit.* 06/23/2015 PROCURE PERMIT FOR 91 SPILL
BUCKET

Violation Division: Los Angeles City Fire Department
Violation Program: UST
Violation Source: CERS

Site ID: 395521
Site Name: FRANKLIN ARGYLE INC
Violation Date: 02-02-2017
Citation: 23 CCR 16 2641(a) - California Code of Regulations, Title 23, Chapter
16, Section(s) 2641(a)

Violation Description: Failure of leak detection equipment to be located such that equipment
is capable of detecting a leak at the earliest possible opportunity.
Violation Notes: Returned to compliance on 02/02/2017. The waste oil sump 208 sensor
was lifted to keep the sensor from activating. There was approx 4
inches of water in the bottom of the tank. The sensor was lifted
approx 10 inches. This was fixed at the location and the water was
remove. Joe Hosep the operator was shown the violation and stated that
he does not know who did it. He removed the water and lowered the
sensor when Inspector Hamilton was at the location

Violation Division: Los Angeles City Fire Department
Violation Program: UST
Violation Source: CERS

Site ID: 395521
Site Name: FRANKLIN ARGYLE INC
Violation Date: 02-11-2016
Citation: 23 CCR 16 2712(i) - California Code of Regulations, Title 23, Chapter
16, Section(s) 2712(i)

Violation Description: Failure to submit, obtain approval, or maintain a complete/accurate
response plan.

Violation Notes: Returned to compliance on 02/17/2016.

Violation Division: Los Angeles City Fire Department
Violation Program: UST
Violation Source: CERS

Site ID: 395521
Site Name: FRANKLIN ARGYLE INC
Violation Date: 02-19-2019
Citation: 23 CCR 16 2632(d)(1)(c),2641(h),2711(a)(8) - California Code of
Regulations, Title 23, Chapter 16, Section(s)
2632(d)(1)(c),2641(h),2711(a)(8)

Violation Description: Failure to submit or maintain a current facility plot plan.

Violation Notes: Returned to compliance on 04/04/2019. OBSERVATION: Owner/Operator did
not maintain and/or submit a current facility plot plan. Installed
equipment not called out on plan. CORRECTIVE ACTION: Maintain and/or
submit a current facility plot plan, showing all installed & certified
equipment.

Violation Division: Los Angeles City Fire Department
Violation Program: UST
Violation Source: CERS

Site ID: 395521
Site Name: FRANKLIN ARGYLE INC

Map ID
Direction
Distance
Elevation

MAP FINDINGS

Site

Database(s)

EDR ID Number
EPA ID Number

HOSEP BAJAKAJIAN (Continued)

U001561225

Violation Date: 02-11-2016
Citation: HSC 6.7 25286(a) - California Health and Safety Code, Chapter 6.7, Section(s) 25286(a)
Violation Description: Failure to submit an complete and accurate application for a permit to operate an underground storage tank, or for renewal of the permit.
Violation Notes: Returned to compliance on 02/17/2016.
Violation Division: Los Angeles City Fire Department
Violation Program: UST
Violation Source: CERS

Site ID: 395521
Site Name: FRANKLIN ARGYLE INC
Violation Date: 02-11-2016
Citation: HSC 6.7 25284 - California Health and Safety Code, Chapter 6.7, Section(s) 25284
Violation Description: Failure to obtain and maintain a valid operation permit from the CUPA.
Violation Notes: Returned to compliance on 02/17/2016.
Violation Division: Los Angeles City Fire Department
Violation Program: UST
Violation Source: CERS

Evaluation:
Eval General Type: Compliance Evaluation Inspection
Eval Date: 06-23-2015
Violations Found: Yes
Eval Type: Routine done by local agency
Eval Notes: Inspection conducted with JOSEP BAJAKAJIAN until his departure. Owner authorized cashier--Subindu Barua--to sign for inspection report. CERS submitted HMBP does not include fuel stored in USTs. Instructed to submit ALL required information to CERS.
Eval Division: Los Angeles City Fire Department
Eval Program: HMRRP
Eval Source: CERS

Eval General Type: Compliance Evaluation Inspection
Eval Date: 06-23-2015
Violations Found: Yes
Eval Type: Routine done by local agency
Eval Notes: Inspection conducted with JOSEP BAJAKAJIAN until his departure. Owner authorized cashier--Subindu Barua--to sign for inspection report. CERS submitted HMBP does not include fuel stored in USTs. Instructed to submit ALL required information to CERS. *91 fill spill bucket repaired without permit.* NOTE: During 02.15.15 MC testing, all 3 WLLDs failed. Greg Thompson troubleshooted issue and found that the pipe lengths were incorrectly programmed. He measure lengths, reprogrammed WLLDs, retested them and all 3 passed on 06.23.15
Eval Division: Los Angeles City Fire Department
Eval Program: UST
Eval Source: CERS

Eval General Type: Other/Unknown
Eval Date: 07-17-2018
Violations Found: No
Eval Type: Other, not routine, done by local agency
Eval Notes: MC 2/1/18 results & 3/1/18 LLD results received 3/3/18.
Eval Division: Los Angeles City Fire Department
Eval Program: UST

Map ID
Direction
Distance
Elevation

MAP FINDINGS

Site

Database(s)

EDR ID Number
EPA ID Number

HOSEP BAJAKAJIAN (Continued)

U001561225

Eval Source: CERS

Eval General Type: Other/Unknown
Eval Date: 07-26-2017
Violations Found: No
Eval Type: Other, not routine, done by local agency
Eval Notes: Secondary Containment Test Results from 6/27/17
Eval Division: Los Angeles City Fire Department
Eval Program: UST
Eval Source: CERS

Eval General Type: Compliance Evaluation Inspection
Eval Date: 10-28-2013
Violations Found: No
Eval Type: Routine done by local agency
Eval Notes: Not reported
Eval Division: Los Angeles County Fire Department
Eval Program: HW
Eval Source: CERS

Eval General Type: Compliance Evaluation Inspection
Eval Date: 11-17-2017
Violations Found: No
Eval Type: Routine done by local agency
Eval Notes: Harry Ogenesyn, Manager
Eval Division: Los Angeles County Fire Department
Eval Program: HW
Eval Source: CERS

Eval General Type: Compliance Evaluation Inspection
Eval Date: 02-01-2018
Violations Found: Yes
Eval Type: Routine done by local agency
Eval Notes: Inspector Shane Bystrom, LAFD, onsite this date to conduct routine inspection of underground storage tank. Consent to enter, inspect and take photographs was given on this date by Hosep Bajakajian, owner. Monitoring system certification was conducted, but not completed at this time. Monitoring certification was performed by Zarnik Allahdadi, Robertson Testing. Unable to finish certification due to equipment not being calibrated Tester provided the following certifications: ICC: 5244319 exp: 1/14/2019 VR: #B36723 exp: 1/11/2019 VMI: #3693 exp: 3/21/2019 The UST monitoring panel showed all functions normal. The monitoring set up and alarm history were provided for review. The sumps and UDCs were opened for inspection and the sensors were observed positioned to detect a leak at the earliest opportunity. The spill buckets were also visually inspected. The Monitoring Plan was compared to the equipment onsite. The operation of the UST system was compared to the [Truncated]
Eval Division: Los Angeles City Fire Department
Eval Program: UST
Eval Source: CERS

Eval General Type: Compliance Evaluation Inspection
Eval Date: 02-02-2017
Violations Found: Yes
Eval Type: Routine done by local agency
Eval Notes: Inspector Hamilton LAFD, on site this date to conduct routine

Map ID
Direction
Distance
Elevation

MAP FINDINGS

Site

Database(s)

EDR ID Number
EPA ID Number

HOSEP BAJAKAJIAN (Continued)

U001561225

inspection of underground storage tank. Consent to enter, inspect and take photographs was given on this date by the cashier Mallak Basheer Monitoring system certification (was) conducted at this time. Monitoring certification was performed by Zarmik Allahdadi Tester provided the following certifications: Zarmik Allahdadi ICC: 5244319 exp: 2/25/2017 VR: #B36723 exp:3/31/2017 VMI: #3693 exp:4/7/2017 Incon: #4021743706 exp: 2/25/2017 The UST monitoring panel showed all functions normal. The monitoring set up and alarm history were provided for review. The sumps and UDCs were opened for inspection and the sensors were observed positioned to detect a leak at the earliest opportunity. The spill buckets were also visually inspected. The Monitoring Plan was compared to the equipment onsite. The operation of the UST system was compared to the conditions of the operating permit. Number of [Truncated]

Eval Division: Los Angeles City Fire Department
Eval Program: UST
Eval Source: CERS

Eval General Type: Other/Unknown
Eval Date: 02-09-2018
Violations Found: Yes
Eval Type: Other, not routine, done by local agency
Eval Notes:

Inspector Bystrom on site to witness testing of all WPLLD. Testing of WPLLDs was not conducted on 2/1/18 with rest of monitor certification due to equipment not being properly calibrated (VMI LDT-890 was due to be calibrated in 12/17). Consent to inspect given by Hosep Bajakajian, owner. The technician, Zarmik Allahdadi, Robertson Testing performed the testing. The technician provided the following certifications: ICC: 5244319 exp: 1/14/2019 VR: #B36723 exp: 1/11/2019 VMI: #3693 exp: 3/21/2019 The VMI LDT-890 was calibrated on 2/7/18. 87 WPLLD - did not alarm, did not pass 89 WPLLD - did not alarm, did not pass 91 WPLLD - did not alarm, did not pass Technician to troubleshoot to determine whether to replace like for like, or switch to mechanical LLD.

Eval Division: Los Angeles City Fire Department
Eval Program: UST
Eval Source: CERS

Eval General Type: Other/Unknown
Eval Date: 02-10-2016
Violations Found: No
Eval Type: Other, not routine, done by local agency
Eval Notes: MC testing handled by ZARMIK ALLAHDADI (818.967.0043) ** THIS IS THE OFFICIAL MC TESTING DATE**

Eval Division: Los Angeles City Fire Department
Eval Program: UST
Eval Source: CERS

Eval General Type: Compliance Evaluation Inspection
Eval Date: 02-11-2016
Violations Found: Yes
Eval Type: Routine done by local agency
Eval Notes:

ECR RE-ENTRY OF ORIGINAL ENTRY [S/N DAIJAHUTN] LOST DURING ECR SYNCHRONIZATION (SEE ATTACHMENT WITH SIGNATURES) Inspection conducted with JOSEP BAJAKAJIAN, Owner. DURING ANNUAL MC TESTING (MC TESTING CONDUCTED ON 06.23.15 WAS FOR TROUBLESHOOTING MC ISSUES FROM FEB. 2015 TEST. VIOLATIOSS FROM 06/23/2015 REMAINS OUTSTANDING **91 fill spill bucket repaired without permit.* 06/23/2015 OWNER ADVISED

Map ID
Direction
Distance
Elevation

MAP FINDINGS

Site

Database(s)

EDR ID Number
EPA ID Number

HOSEP BAJAKAJIAN (Continued)

U001561225

TO PROCURE PERMIT FORTHWITH. *CERS ENTRIES LACKING UST INFORMATION.

Eval Division: Los Angeles City Fire Department
Eval Program: UST
Eval Source: CERS

Eval General Type: Compliance Evaluation Inspection
Eval Date: 02-19-2019
Violations Found: Yes
Eval Type: Routine done by local agency
Eval Notes: Inspector Shane Bystrom LAFD, onsite this date to conduct routine inspection of underground storage tank. Consent to enter, inspect and take photographs was given on this date by Hosep Bajakajian, owner. Monitoring system certification was conducted at this time. Monitoring certification was performed by Zarmik Aldoyan, Robertson Testing. Tester provided the following certifications: ICC: 5244319 Service Tech and D.O. exp: 1/14/2020 VR: #B36723 exp: 1/04/2021 VMI: #3693 exp: 3/21/2019 The UST monitoring panel showed W1:WPLLD COMM Alarm. Technician was able to clear. Monitoring Console showed all functions normal. The monitoring set up and alarm history were provided for review. The sumps and UDCs were opened for inspection and the sensors were observed positioned to detect a leak at the earliest opportunity. The spill buckets were also visually inspected. The Monitoring Plan was compared to the equipment onsite. The operation of the UST system was compared [Truncated]

Eval Division: Los Angeles City Fire Department
Eval Program: UST
Eval Source: CERS

Eval General Type: Other/Unknown
Eval Date: 03-01-2018
Violations Found: No
Eval Type: Other, not routine, done by local agency
Eval Notes: Inspector Bystrom on site to witness testing of all WPLLD. Testing of WPLLDs was not conducted on 2/1/18 with rest of monitor certification due to equipment not being properly calibrated (VMI LDT-890 was due to be calibrated in 12/17). Technician was unable to certify all WPLLD on 2/9/18. Consent to inspect given by Hosep Bajakajian, owner. The technician, Zarmik Allahdadi, Robertson Testing performed the testing. The technician provided the following certifications: ICC: 5244319 exp: 1/14/2019 VR: #B36723 exp: 1/11/2019 VMI: #3693 exp: 3/21/2019 The VMI LDT-890 was calibrated on 2/7/18. 87 WPLLD - pass 89 WPLLD - pass 91 WPLLD - pass

Eval Division: Los Angeles City Fire Department
Eval Program: UST
Eval Source: CERS

Eval General Type: Other/Unknown
Eval Date: 03-20-2018
Violations Found: No
Eval Type: Other, not routine, done by local agency
Eval Notes: Reviewed and accepted corrections to tanks and monitoring site plan in CERS.

Eval Division: Los Angeles City Fire Department
Eval Program: UST
Eval Source: CERS

Eval General Type: Other/Unknown

Map ID
Direction
Distance
Elevation

MAP FINDINGS

Site

Database(s)

EDR ID Number
EPA ID Number

HOSEP BAJAKAJIAN (Continued)

U001561225

Eval Date: 04-04-2019
Violations Found: No
Eval Type: Other, not routine, done by local agency
Eval Notes: 2/19/19 MC, SB & OP test results received 3/17/19, with no failures. SB Report missing PEI attachment. Overfill Test results reviewed and accepted without failures.

Eval Division: Los Angeles City Fire Department
Eval Program: UST
Eval Source: CERS

Eval General Type: Other/Unknown
Eval Date: 04-04-2019
Violations Found: Yes
Eval Type: Other, not routine, done by local agency
Eval Notes: Inspector Bystrom reviewed the 2/21/19 CERS UST submittal. Changes requested to be made in CERS on 2/19/19 inspection report were addressed(Update all tanks: Comments/Additional equipment- Vapor pot with 208 sensor for liquid & 420 sensor for overfill. Update Tank 3(91): 1? Vapor- Fiberglass(Shows nothing). Update monitoring site plan to show equipment installed). However new corrections were observed during 4/4/19 review. OBSERVATION: UST tank information is not current in CERS. Update Tank 1, Tank 2, & Tank 3: NO - UDC Monitoring Stops Flow of Product@ Dispenser(shows YES). Update Tank 2 & Tank 3:SINGLE-WALL- Piping/Turb. Cont. Sump(shows Double-wall) & SINGLE-WALL - UDC Construction(shows BLANK). Tank 4: OTHER - 1? Cont. Construction(shows NONE), SINGLE-WALL - Piping/Turb. Cont. Sump(shows Other), NONE - UDC Construction Type(shows No Dispensers), OTHER - Pipeline Integrity Testing Frequency(shows BLANK) & NONE - UDC Monitoring(shows No Dispensers). Any change of [Truncated]

Eval Division: Los Angeles City Fire Department
Eval Program: UST
Eval Source: CERS

Eval General Type: Other/Unknown
Eval Date: 04-08-2019
Violations Found: No
Eval Type: Other, not routine, done by local agency
Eval Notes: CERS 4/5/19 UST submittal reviewed and not accepted. Update T1, T2 & T3: Monthly - ELLD Performs 3gph leak(shows BLANK) Update T4: OTHER - 1?Cont. Construction(shows NONE), SINGLE-WALL - Piping/Turb. Cont. Sump(shows Other), OTHER - Pipeline Integrity Testing Frequency(shows BLANK) & NONE - UDC Monitoring(shows No Dispensers).

Eval Division: Los Angeles City Fire Department
Eval Program: UST
Eval Source: CERS

Eval General Type: Other/Unknown
Eval Date: 04-19-2019
Violations Found: No
Eval Type: Other, not routine, done by local agency
Eval Notes: Reviewed & accepted 4/8/19 CERS UST submittal. Do inspections >30 days not resolvable.

Eval Division: Los Angeles City Fire Department
Eval Program: UST
Eval Source: CERS

Eval General Type: Other/Unknown

Map ID
Direction
Distance
Elevation

MAP FINDINGS

Site

Database(s)

EDR ID Number
EPA ID Number

HOSEP BAJAKAJIAN (Continued)

U001561225

Eval Date: 06-23-2015
Violations Found: No
Eval Type: Other, not routine, done by local agency
Eval Notes: MC testing conducted by Greg Thompson. All violations and notes can be found on facility inspection report DAWUNZ0GG.
Eval Division: Los Angeles City Fire Department
Eval Program: UST
Eval Source: CERS

Coordinates:
Site ID: 395521
Facility Name: FRANKLIN ARGYLE INC
Env Int Type Code: HMBP
Program ID: 10248169
Coord Name: Not reported
Ref Point Type Desc: Center of a facility or station.
Latitude: 34.104990
Longitude: -118.324880

Affiliation:
Affiliation Type Desc: Environmental Contact
Entity Name: HOSEP BAJAKAJIAN
Entity Title: Not reported
Affiliation Address: 6228 FRANKLIN AVE.
Affiliation City: LOS ANGELES
Affiliation State: CA
Affiliation Country: Not reported
Affiliation Zip: 90028
Affiliation Phone: Not reported

Affiliation Type Desc: Parent Corporation
Entity Name: 6228 FRANKLIN LLC.
Entity Title: Not reported
Affiliation Address: Not reported
Affiliation City: Not reported
Affiliation State: Not reported
Affiliation Country: Not reported
Affiliation Zip: Not reported
Affiliation Phone: Not reported

Affiliation Type Desc: Property Owner
Entity Name: 6228 FRANKLIN LLC
Entity Title: Not reported
Affiliation Address: 6228 FRANKLIN AVE.
Affiliation City: LOS ANGELES
Affiliation State: CA
Affiliation Country: United States
Affiliation Zip: 90028
Affiliation Phone: (818) 914-9422

Affiliation Type Desc: Operator
Entity Name: 6228 FRANKLIN LLC
Entity Title: Not reported
Affiliation Address: Not reported
Affiliation City: Not reported
Affiliation State: Not reported

Map ID
Direction
Distance
Elevation

MAP FINDINGS

Site

Database(s)

EDR ID Number
EPA ID Number

HOSEP BAJAKAJIAN (Continued)

U001561225

Affiliation Country: Not reported
Affiliation Zip: Not reported
Affiliation Phone: (818) 914-9422

Affiliation Type Desc: UST Tank Owner
Entity Name: 6228 FRANKLIN LLC.
Entity Title: Not reported
Affiliation Address: 6230 FRANKLIN AVE
Affiliation City: LOS ANGELES
Affiliation State: VC
Affiliation Country: United States
Affiliation Zip: 90028
Affiliation Phone: (818) 914-9422

Affiliation Type Desc: CUPA District
Entity Name: Los Angeles City Fire Department
Entity Title: Not reported
Affiliation Address: 200 North Main Street, Room 1780
Affiliation City: Los Angeles
Affiliation State: CA
Affiliation Country: Not reported
Affiliation Zip: 90012
Affiliation Phone: (213) 978-3680

Affiliation Type Desc: Document Preparer
Entity Name: HOSEP BAJAKAJIAN
Entity Title: Not reported
Affiliation Address: Not reported
Affiliation City: Not reported
Affiliation State: Not reported
Affiliation Country: Not reported
Affiliation Zip: Not reported
Affiliation Phone: Not reported

Affiliation Type Desc: Legal Owner
Entity Name: 6228 FRANKLIN LLC
Entity Title: Not reported
Affiliation Address: 6230 FRANKLIN AVE.
Affiliation City: LOS ANGELES
Affiliation State: CA
Affiliation Country: United States
Affiliation Zip: 90028
Affiliation Phone: (818) 914-9422

Affiliation Type Desc: UST Property Owner Name
Entity Name: 6228 FRANKLIN LLC
Entity Title: Not reported
Affiliation Address: 6230 FRANKLIN AVE
Affiliation City: LOS ANGELES
Affiliation State: CA
Affiliation Country: United States
Affiliation Zip: 90028
Affiliation Phone: (818) 914-9422

Affiliation Type Desc: Facility Mailing Address
Entity Name: Mailing Address
Entity Title: Not reported

Map ID
Direction
Distance
Elevation

MAP FINDINGS

Site

Database(s)

EDR ID Number
EPA ID Number

HOSEP BAJAKAJIAN (Continued)

U001561225

Affiliation Address: 6228 FRANKLIN AVE.
Affiliation City: LOS ANGELES
Affiliation State: CA
Affiliation Country: Not reported
Affiliation Zip: 90028
Affiliation Phone: Not reported

Affiliation Type Desc: Identification Signer
Entity Name: HOSEP BAJAKAJIAN
Entity Title: OWNER/PRESIDENT
Affiliation Address: Not reported
Affiliation City: Not reported
Affiliation State: Not reported
Affiliation Country: Not reported
Affiliation Zip: Not reported
Affiliation Phone: Not reported

Affiliation Type Desc: UST Permit Applicant
Entity Name: HOSEP BAJAKAJIAN
Entity Title: OWNER/PRESIDENT
Affiliation Address: Not reported
Affiliation City: Not reported
Affiliation State: Not reported
Affiliation Country: Not reported
Affiliation Zip: Not reported
Affiliation Phone: (818) 914-9422

Affiliation Type Desc: UST Tank Operator
Entity Name: 6228 FRANKLIN LLC.
Entity Title: Not reported
Affiliation Address: 6230 FRANKLIN AVE
Affiliation City: LOS ANGELES
Affiliation State: CA
Affiliation Country: United States
Affiliation Zip: 90028
Affiliation Phone: (818) 914-9422

Name: MOBIL STATION 18-HXW
Address: 6230 FRANKLIN AVE.
City,State,Zip: LOS ANGELES, CA 90028
Site ID: 254068
CERS ID: T0603787074
CERS Description: Leaking Underground Storage Tank Cleanup Site

Affiliation:
Affiliation Type Desc: Local Agency Caseworker
Entity Name: TBD - LOS ANGELES, CITY OF
Entity Title: Not reported
Affiliation Address: 200 N. MAIN ST. RM. 970
Affiliation City: LOS ANGELES
Affiliation State: CA
Affiliation Country: Not reported
Affiliation Zip: Not reported
Affiliation Phone: 2134826528

Affiliation Type Desc: Regional Board Caseworker
Entity Name: DAVID M. BJOSTAD - LOS ANGELES RWQCB (REGION 4)

Map ID
Direction
Distance
Elevation

MAP FINDINGS

Site

Database(s)

EDR ID Number
EPA ID Number

HOSEP BAJAKAJIAN (Continued)

U001561225

Entity Title: Not reported
Affiliation Address: 320 W. 4th Street, Suite 200
Affiliation City: Los Angeles
Affiliation State: CA
Affiliation Country: Not reported
Affiliation Zip: Not reported
Affiliation Phone: Not reported

AS260 MOBIL STATION #11-HXW
NNE 6230 FRANKLIN AVE
1/2-1 LOS ANGELES, CA 90028
0.585 mi.
3088 ft.
Site 2 of 3 in cluster AS

SWEEPS UST S101583499
CA FID UST N/A
CHMIRS

Relative:
Higher
Actual:
439 ft.

SWEEPS UST:
Name: MOBIL STATION #11-HXW
Address: 6230 FRANKLIN AVE
City: LOS ANGELES
Status: Active
Comp Number: 2117
Number: 1
Board Of Equalization: 44-000400
Referral Date: 03-23-93
Action Date: 04-11-94
Created Date: 02-29-88
Owner Tank Id: Not reported
SWRCB Tank Id: 19-050-002117-000001
Tank Status: A
Capacity: 10000
Active Date: 03-23-93
Tank Use: M.V. FUEL
STG: P
Content: REG UNLEADED
Number Of Tanks: 5

Name: MOBIL STATION #11-HXW
Address: 6230 FRANKLIN AVE
City: LOS ANGELES
Status: Active
Comp Number: 2117
Number: 1
Board Of Equalization: 44-000400
Referral Date: 03-23-93
Action Date: 04-11-94
Created Date: 02-29-88
Owner Tank Id: Not reported
SWRCB Tank Id: 19-050-002117-000002
Tank Status: A
Capacity: 10000
Active Date: 03-23-93
Tank Use: M.V. FUEL
STG: P
Content: REG UNLEADED
Number Of Tanks: Not reported

Name: MOBIL STATION #11-HXW
Address: 6230 FRANKLIN AVE

Map ID
Direction
Distance
Elevation

MAP FINDINGS

Site

Database(s)

EDR ID Number
EPA ID Number

MOBIL STATION #11-HXW (Continued)

S101583499

City: LOS ANGELES
Status: Active
Comp Number: 2117
Number: 1
Board Of Equalization: 44-000400
Referral Date: 03-23-93
Action Date: 04-11-94
Created Date: 02-29-88
Owner Tank Id: Not reported
SWRCB Tank Id: 19-050-002117-000003
Tank Status: A
Capacity: 12000
Active Date: 03-23-93
Tank Use: M.V. FUEL
STG: P
Content: REG UNLEADED
Number Of Tanks: Not reported

Name: MOBIL STATION #11-HXW
Address: 6230 FRANKLIN AVE
City: LOS ANGELES
Status: Active
Comp Number: 2117
Number: 1
Board Of Equalization: 44-000400
Referral Date: 03-23-93
Action Date: 04-11-94
Created Date: 02-29-88
Owner Tank Id: Not reported
SWRCB Tank Id: 19-050-002117-000004
Tank Status: A
Capacity: 1000
Active Date: 03-23-93
Tank Use: OIL
STG: W
Content: WASTE OIL
Number Of Tanks: Not reported

Name: MOBIL STATION #11-HXW
Address: 6230 FRANKLIN AVE
City: LOS ANGELES
Status: Active
Comp Number: 2117
Number: 1
Board Of Equalization: 44-000400
Referral Date: 03-23-93
Action Date: 04-11-94
Created Date: 02-29-88
Owner Tank Id: Not reported
SWRCB Tank Id: 19-050-002117-000005
Tank Status: A
Capacity: 6000
Active Date: 04-20-88
Tank Use: M.V. FUEL
STG: P
Content: REG UNLEADED
Number Of Tanks: Not reported

Map ID
Direction
Distance
Elevation

MAP FINDINGS

Site

Database(s)

EDR ID Number
EPA ID Number

MOBIL STATION #11-HXW (Continued)

S101583499

CA FID UST:

Facility ID: 19004045
Regulated By: UTNKA
Regulated ID: 00039960
Cortese Code: Not reported
SIC Code: Not reported
Facility Phone: 2134661464
Mail To: Not reported
Mailing Address: 612 S FLOWER ST
Mailing Address 2: Not reported
Mailing City,St,Zip: LOS ANGELES 900280000
Contact: Not reported
Contact Phone: Not reported
DUNs Number: Not reported
NPDES Number: Not reported
EPA ID: Not reported
Comments: Not reported
Status: Active

CHMIRS:

Name: Not reported
Address: 6230 FRANKLIN AVE
City,State,Zip: LOS ANGELES, CA
OES Incident Number: 5-1177
OES notification: 02/21/2005
OES Date: Not reported
OES Time: Not reported
Date Completed: Not reported
Property Use: Not reported
Agency Id Number: Not reported
Agency Incident Number: Not reported
Time Notified: Not reported
Time Completed: Not reported
Surrounding Area: Not reported
Estimated Temperature: Not reported
Property Management: Not reported
More Than Two Substances Involved?: Not reported
Resp Agncy Personel # Of Decontaminated: Not reported
Responding Agency Personel # Of Injuries: Not reported
Responding Agency Personel # Of Fatalities: Not reported
Others Number Of Decontaminated: Not reported
Others Number Of Injuries: Not reported
Others Number Of Fatalities: Not reported
Vehicle Make/year: Not reported
Vehicle License Number: Not reported
Vehicle State: Not reported
Vehicle Id Number: Not reported
CA DOT PUC/ICC Number: Not reported
Company Name: Not reported
Reporting Officer Name/ID: Not reported
Report Date: Not reported
Facility Telephone: Not reported
Waterway Involved: Not reported
Waterway: Not reported
Spill Site: Not reported
Cleanup By: Responsible Party

Map ID
 Direction
 Distance
 Elevation

MAP FINDINGS

Site

Database(s)

EDR ID Number
 EPA ID Number

MOBIL STATION #11-HXW (Continued)

S101583499

| | |
|------------------------|--|
| Containment: | Not reported |
| What Happened: | Not reported |
| Type: | Not reported |
| Measure: | Not reported |
| Other: | Not reported |
| Date/Time: | Not reported |
| Year: | 2005 |
| Agency: | Veeder Root |
| Incident Date: | 2/21/2005 12:00:00 AM |
| Admin Agency: | Los Angeles City Fire Department |
| Amount: | Not reported |
| Contained: | Yes |
| Site Type: | Service Station |
| E Date: | Not reported |
| Substance: | Gasoline |
| Gallons: | .5 |
| Unknown: | 0 |
| Substance #2: | Not reported |
| Substance #3: | Not reported |
| Evacuations: | 0 |
| Number of Injuries: | 0 |
| Number of Fatalities: | 0 |
| #1 Pipeline: | Not reported |
| #2 Pipeline: | Not reported |
| #3 Pipeline: | Not reported |
| #1 Vessel >= 300 Tons: | Not reported |
| #2 Vessel >= 300 Tons: | Not reported |
| #3 Vessel >= 300 Tons: | Not reported |
| Evacs: | Not reported |
| Injuries: | Not reported |
| Fatals: | Not reported |
| Comments: | Not reported |
| Description: | Substance was released due to a hose leaking on the dispenser. |

261
 SE
 1/2-1
 0.587 mi.
 3100 ft.

SANTA MONICA HOLDINGS
6150 SANTA MONICA BLVD
LOS ANGELES, CA 90038

ENVIROSTOR S106797551
 LA Co. Site Mitigation N/A

Relative:
Lower
Actual:
309 ft.

ENVIROSTOR:
 Name: SANTA MONICA HOLDINGS
 Address: 6150 SANTA MONICA BL.
 City,State,Zip: LOS ANGELES, CA 90038
 Facility ID: 19000032
 Status: Refer: 1248 Local Agency
 Status Date: 04/09/2001
 Site Code: Not reported
 Site Type: Evaluation
 Site Type Detailed: Evaluation
 Acres: Not reported
 NPL: NO
 Regulatory Agencies: NONE SPECIFIED
 Lead Agency: NONE SPECIFIED
 Program Manager: Not reported
 Supervisor: Referred - Not Assigned
 Division Branch: Cleanup Cypress

Map ID
Direction
Distance
Elevation

MAP FINDINGS

Site

Database(s)

EDR ID Number
EPA ID Number

SANTA MONICA HOLDINGS (Continued)

S106797551

Assembly: 50
Senate: 26
Special Program: Not reported
Restricted Use: NO
Site Mgmt Req: NONE SPECIFIED
Funding: Not Applicable
Latitude: 34.09045
Longitude: -118.3233
APN: NONE SPECIFIED
Past Use: NONE SPECIFIED
Potential COC: NONE SPECIFIED
Confirmed COC: NONE SPECIFIED
Potential Description: NONE SPECIFIED
Alias Name: 19000032
Alias Type: Envirostor ID Number

Completed Info:

Completed Area Name: PROJECT WIDE
Completed Sub Area Name: Not reported
Completed Document Type: SB 1248 Notification
Completed Date: 04/09/2001
Comments: Not reported

Future Area Name: Not reported
Future Sub Area Name: Not reported
Future Document Type: Not reported
Future Due Date: Not reported
Schedule Area Name: Not reported
Schedule Sub Area Name: Not reported
Schedule Document Type: Not reported
Schedule Due Date: Not reported
Schedule Revised Date: Not reported

LA Co. Site Mitigation:

Name: SANTA MONICA HOLDINGS
Address: 6150 SANTA MONICA BLVD
City,State,Zip: LOS ANGELES, CA 90038
Facility ID: Not reported
Status: Not reported
Site ID: SD0010017
Jurisdiction: State
Case ID: RO0000528
Abated: Yes
Assigned To: Don Thompson
Entered Date: 05/11/2004
Abated Date: 03/20/2002

AS262
NNE
1/2-1
0.588 mi.
3104 ft.

EXXON/ 6230 FRANKLIN AVE.
LOS ANGELES, CA

Site 3 of 3 in cluster AS

CHMIRS S108402303
N/A

Relative:
Higher

CHMIRS:

Name: Not reported
Address: EXXON/ 6230 FRANKLIN AVE.
City,State,Zip: LOS ANGELES, CA
OES Incident Number: 5-1820

Actual:
434 ft.

Map ID
Direction
Distance
Elevation

MAP FINDINGS

Site

Database(s)

EDR ID Number
EPA ID Number

(Continued)

S108402303

OES notification: 03/23/2005
OES Date: Not reported
OES Time: Not reported
Date Completed: Not reported
Property Use: Not reported
Agency Id Number: Not reported
Agency Incident Number: Not reported
Time Notified: Not reported
Time Completed: Not reported
Surrounding Area: Not reported
Estimated Temperature: Not reported
Property Management: Not reported
More Than Two Substances Involved?: Not reported
Resp Agency Personel # Of Decontaminated: Not reported
Responding Agency Personel # Of Injuries: Not reported
Responding Agency Personel # Of Fatalities: Not reported
Others Number Of Decontaminated: Not reported
Others Number Of Injuries: Not reported
Others Number Of Fatalities: Not reported
Vehicle Make/year: Not reported
Vehicle License Number: Not reported
Vehicle State: Not reported
Vehicle Id Number: Not reported
CA DOT PUC/ICC Number: Not reported
Company Name: Not reported
Reporting Officer Name/ID: Not reported
Report Date: Not reported
Facility Telephone: Not reported
Waterway Involved: Not reported
Waterway: Not reported
Spill Site: Not reported
Cleanup By: attendant
Containment: Not reported
What Happened: Not reported
Type: Not reported
Measure: Not reported
Other: Not reported
Date/Time: Not reported
Year: 2005
Agency: Veeder Root
Incident Date: 3/23/200512:00:00 AM
Admin Agency: Los Angeles City Fire Department
Amount: Not reported
Contained: Yes
Site Type: Merchant/Business
E Date: Not reported
Substance: Gas
Gallons: 0.000000
Ounces: 1
Unknown: 0
Substance #2: Not reported
Substance #3: Not reported
Evacuations: 0
Number of Injuries: 0
Number of Fatalities: 0
#1 Pipeline: Not reported
#2 Pipeline: Not reported

Map ID
Direction
Distance
Elevation

MAP FINDINGS

Site

Database(s)

EDR ID Number
EPA ID Number

(Continued)

S108402303

#3 Pipeline: Not reported
#1 Vessel >= 300 Tons: Not reported
#2 Vessel >= 300 Tons: Not reported
#3 Vessel >= 300 Tons: Not reported
Evacs: Not reported
Injuries: Not reported
Fataals: Not reported
Comments: Not reported
Description: A bad dispense caused the release.

AT263
SSW
1/2-1
0.592 mi.
3128 ft.

959- NORTH SEWARD ST
LOS ANGELES, CA
Site 1 of 2 in cluster AT

CHMIRS S105663606
N/A

Relative:
Lower
Actual:
293 ft.

CHMIRS:
Name: Not reported
Address: 959- NORTH SEWARD ST
City,State,Zip: LOS ANGELES, CA
OES Incident Number: 9-0057
OES notification: 01/06/1999
OES Date: Not reported
OES Time: Not reported
Date Completed: Not reported
Property Use: Not reported
Agency Id Number: Not reported
Agency Incident Number: Not reported
Time Notified: Not reported
Time Completed: Not reported
Surrounding Area: Not reported
Estimated Temperature: Not reported
Property Management: Not reported
More Than Two Substances Involved?: Not reported
Resp Agncy Personel # Of Decontaminated: Not reported
Responding Agency Personel # Of Injuries: Not reported
Responding Agency Personel # Of Fatalities: Not reported
Others Number Of Decontaminated: Not reported
Others Number Of Injuries: Not reported
Others Number Of Fatalities: Not reported
Vehicle Make/year: Not reported
Vehicle License Number: Not reported
Vehicle State: Not reported
Vehicle Id Number: Not reported
CA DOT PUC/ICC Number: Not reported
Company Name: Not reported
Reporting Officer Name/ID: Not reported
Report Date: Not reported
Facility Telephone: Not reported
Waterway Involved: No
Waterway: Not reported
Spill Site: Not reported
Cleanup By: Not possible
Containment: Not reported
What Happened: Not reported
Type: Not reported
Measure: Not reported
Other: Not reported

Map ID
 Direction
 Distance
 Elevation

MAP FINDINGS

Site

Database(s)

EDR ID Number
 EPA ID Number

(Continued)

S105663606

| | |
|------------------------|--|
| Date/Time: | Not reported |
| Year: | 1999 |
| Agency: | LA City FD |
| Incident Date: | 1/6/199912:00:00 AM |
| Admin Agency: | Los Angeles City Fire Department |
| Amount: | Not reported |
| Contained: | Yes |
| Site Type: | Industrial Plant |
| E Date: | Not reported |
| Substance: | Ammonium Thiosulfat |
| Unknown: | 0 |
| Substance #2: | Not reported |
| Substance #3: | Not reported |
| Evacuations: | 0 |
| Number of Injuries: | 1 |
| Number of Fatalities: | 0 |
| #1 Pipeline: | Not reported |
| #2 Pipeline: | Not reported |
| #3 Pipeline: | Not reported |
| #1 Vessel >= 300 Tons: | Not reported |
| #2 Vessel >= 300 Tons: | Not reported |
| #3 Vessel >= 300 Tons: | Not reported |
| Evacs: | Not reported |
| Injuries: | Not reported |
| Fatals: | Not reported |
| Comments: | Not reported |
| Description: | small amount of substance was released and a worker was not wearing his mask. He was sent to hospital. |

AT264
 SSW
 1/2-1
 0.592 mi.
 3128 ft.

CONSOLIDATED FILM INDUSTRIES LLC
959 N SEWARD ST
LOS ANGELES, CA 90038

CHMIRS S100278988
HAZMAT N/A

Site 2 of 2 in cluster AT

Relative:
 Lower
 Actual:
 293 ft.

| | |
|---|----------------------------|
| CHMIRS: | |
| Name: | Not reported |
| Address: | 959 N SEWARD ST |
| City,State,Zip: | LOS ANGELES, CA 90038-2546 |
| OES Incident Number: | 802996 |
| OES notification: | Not reported |
| OES Date: | Not reported |
| OES Time: | Not reported |
| Date Completed: | 22-SEP-88 |
| Property Use: | 700 |
| Agency Id Number: | 19105 |
| Agency Incident Number: | 237 |
| Time Notified: | 953 |
| Time Completed: | 1455 |
| Surrounding Area: | 700 |
| Estimated Temperature: | 72 |
| Property Management: | P |
| More Than Two Substances Involved?: | N |
| Resp Agncy Personel # Of Decontaminated: | 4 |
| Responding Agency Personel # Of Injuries: | Not reported |
| Responding Agency Personel # Of Fatalities: | Not reported |
| Others Number Of Decontaminated: | 8 |

Map ID
Direction
Distance
Elevation

MAP FINDINGS

Site

Database(s)

EDR ID Number
EPA ID Number

CONSOLIDATED FILM INDUSTRIES LLC (Continued)

S100278988

| | |
|------------------------------|-----------------------------|
| Others Number Of Injuries: | Not reported |
| Others Number Of Fatalities: | Not reported |
| Vehicle Make/year: | Not reported |
| Vehicle License Number: | Not reported |
| Vehicle State: | Not reported |
| Vehicle Id Number: | Not reported |
| CA DOT PUC/ICC Number: | Not reported |
| Company Name: | Not reported |
| Reporting Officer Name/ID: | DAVID A RUFF, DR6215 FS-27B |
| Report Date: | 24-SEP-88 |
| Facility Telephone: | 213 485-4780 |
| Waterway Involved: | Not reported |
| Waterway: | Not reported |
| Spill Site: | Not reported |
| Cleanup By: | Not reported |
| Containment: | Not reported |
| What Happened: | Not reported |
| Type: | Not reported |
| Measure: | Not reported |
| Other: | Not reported |
| Date/Time: | Not reported |
| Year: | 88-92 |
| Agency: | Not reported |
| Incident Date: | 22-SEP-88 |
| Admin Agency: | Not reported |
| Amount: | Not reported |
| Contained: | Not reported |
| Site Type: | Not reported |
| E Date: | Not reported |
| Substance: | Not reported |
| Unknown: | Not reported |
| Substance #2: | Not reported |
| Substance #3: | Not reported |
| Evacuations: | Not reported |
| Number of Injuries: | Not reported |
| Number of Fatalities: | Not reported |
| #1 Pipeline: | Not reported |
| #2 Pipeline: | Not reported |
| #3 Pipeline: | Not reported |
| #1 Vessel >= 300 Tons: | Not reported |
| #2 Vessel >= 300 Tons: | Not reported |
| #3 Vessel >= 300 Tons: | Not reported |
| Evacs: | Not reported |
| Injuries: | Not reported |
| Fatals: | Not reported |
| Comments: | N |
| Description: | Not reported |

LOS ANGELES HM:

| | |
|-----------------|----------------------------------|
| Name: | CONSOLIDATED FILM INDUSTRIES LLC |
| Address: | 959 N SEWARD ST |
| City,State,Zip: | LOS ANGELES, CA 90038 |
| Facility ID: | FA0003271 |
| Last Run Date: | 06/01/2019 |
| Status: | INACTIVE |

Map ID
Direction
Distance
Elevation

MAP FINDINGS

Site

Database(s) EDR ID Number
EPA ID Number

265
SSE
1/2-1
0.595 mi.
3142 ft.

6158 ROMAINE ST.
LOS ANGELES, CA

CHMIRS S106398178
N/A

Relative:
Lower

CHMIRS:

Actual:
297 ft.

Name: Not reported
Address: 6158 ROMAINE ST.
City,State,Zip: LOS ANGELES, CA
OES Incident Number: 3-2206
OES notification: 04/28/2003
OES Date: Not reported
OES Time: Not reported
Date Completed: Not reported
Property Use: Not reported
Agency Id Number: Not reported
Agency Incident Number: Not reported
Time Notified: Not reported
Time Completed: Not reported
Surrounding Area: Not reported
Estimated Temperature: Not reported
Property Management: Not reported
More Than Two Substances Involved?: Not reported
Resp Agncy Personel # Of Decontaminated: Not reported
Responding Agency Personel # Of Injuries: Not reported
Responding Agency Personel # Of Fatalities: Not reported
Others Number Of Decontaminated: Not reported
Others Number Of Injuries: Not reported
Others Number Of Fatalities: Not reported
Vehicle Make/year: Not reported
Vehicle License Number: Not reported
Vehicle State: Not reported
Vehicle Id Number: Not reported
CA DOT PUC/ICC Number: Not reported
Company Name: Not reported
Reporting Officer Name/ID: Not reported
Report Date: Not reported
Facility Telephone: Not reported
Waterway Involved: No
Waterway: Not reported
Spill Site: Not reported
Cleanup By: Dept. of Water and Power
Containment: Not reported
What Happened: Not reported
Type: Not reported
Measure: Not reported
Other: Not reported
Date/Time: Not reported
Year: 2003
Agency: Los Angeles City Fire Dept.
Incident Date: 4/23/2003 12:00:00 AM
Admin Agency: Los Angeles City Fire Department
Amount: Not reported
Contained: Yes
Site Type: Road
E Date: Not reported
Substance: Mineral Oil, non-PCB
Gallons: 5

Map ID
 Direction
 Distance
 Elevation

MAP FINDINGS

Site

Database(s)

EDR ID Number
 EPA ID Number

(Continued)

S106398178

| | |
|------------------------|--|
| Unknown: | 0 |
| Substance #2: | Not reported |
| Substance #3: | Not reported |
| Evacuations: | 500 |
| Number of Injuries: | 0 |
| Number of Fatalities: | 0 |
| #1 Pipeline: | Not reported |
| #2 Pipeline: | Not reported |
| #3 Pipeline: | Not reported |
| #1 Vessel >= 300 Tons: | Not reported |
| #2 Vessel >= 300 Tons: | Not reported |
| #3 Vessel >= 300 Tons: | Not reported |
| Evacs: | Not reported |
| Injuries: | Not reported |
| Fatals: | Not reported |
| Comments: | Not reported |
| Description: | ** Historical Release ** Released from a transformer that blew off its lid. The nearby school was evacuated. |

266
SSE
1/2-1
0.613 mi.
3238 ft.

VINE STREET ELEMENTARY SCHOOL ADDITION
955 NORTH VINE STREET
LOS ANGELES, CA 90038

ENVIROSTOR **S118756581**
SCH **N/A**

Relative:
Lower
Actual:
295 ft.

ENVIROSTOR:

| | |
|------------------------|--|
| Name: | VINE STREET ELEMENTARY SCHOOL ADDITION |
| Address: | 955 NORTH VINE STREET |
| City,State,Zip: | LOS ANGELES, CA 90038 |
| Facility ID: | 19820060 |
| Status: | No Action Required |
| Status Date: | 11/21/2001 |
| Site Code: | 304308 |
| Site Type: | School Investigation |
| Site Type Detailed: | School |
| Acres: | Not reported |
| NPL: | NO |
| Regulatory Agencies: | SMBRP |
| Lead Agency: | SMBRP |
| Program Manager: | Not reported |
| Supervisor: | Javier Hinojosa |
| Division Branch: | Southern California Schools & Brownfields Outreach |
| Assembly: | 50 |
| Senate: | 26 |
| Special Program: | Not reported |
| Restricted Use: | NO |
| Site Mgmt Req: | NONE SPECIFIED |
| Funding: | School District |
| Latitude: | 34.08953 |
| Longitude: | -118.3272 |
| APN: | 5533018900 |
| Past Use: | * EDUCATIONAL SERVICES |
| Potential COC: | NONE SPECIFIED No Contaminants found |
| Confirmed COC: | NONE SPECIFIED |
| Potential Description: | NMA |
| Alias Name: | LAUSD -VINE STREET ES ADDITION |
| Alias Type: | Alternate Name |

Map ID
Direction
Distance
Elevation

MAP FINDINGS

Site

Database(s)

EDR ID Number
EPA ID Number

VINE STREET ELEMENTARY SCHOOL ADDITION (Continued)

S118756581

Alias Name: LOS ANGELES UNIFIED SCHOOL DISTRICT
Alias Type: Alternate Name
Alias Name: VINE STREET ELEMENTARY SCHOOL ADDITION
Alias Type: Alternate Name
Alias Name: 5533018900
Alias Type: APN
Alias Name: 304308
Alias Type: Project Code (Site Code)
Alias Name: 19820060
Alias Type: Envirostor ID Number

Completed Info:

Completed Area Name: PROJECT WIDE
Completed Sub Area Name: Not reported
Completed Document Type: Environmental Oversight Agreement
Completed Date: 02/10/2000
Comments: Not reported

Completed Area Name: PROJECT WIDE
Completed Sub Area Name: Not reported
Completed Document Type: Cost Recovery Closeout Memo
Completed Date: 03/04/2002
Comments: Not reported

Completed Area Name: PROJECT WIDE
Completed Sub Area Name: Not reported
Completed Document Type: Other Report
Completed Date: 12/18/2001
Comments: Phase1 Final

Future Area Name: Not reported
Future Sub Area Name: Not reported
Future Document Type: Not reported
Future Due Date: Not reported
Schedule Area Name: Not reported
Schedule Sub Area Name: Not reported
Schedule Document Type: Not reported
Schedule Due Date: Not reported
Schedule Revised Date: Not reported

SCH:

Name: VINE STREET ELEMENTARY SCHOOL ADDITION
Address: 955 NORTH VINE STREET
City,State,Zip: LOS ANGELES, CA 90038
Facility ID: 19820060
Site Type: School Investigation
Site Type Detail: School
Site Mgmt. Req.: NONE SPECIFIED
Acres: Not reported
National Priorities List: NO
Cleanup Oversight Agencies: SMBRP
Lead Agency: SMBRP
Lead Agency Description: DTSC - Site Cleanup Program
Project Manager: Not reported
Supervisor: Javier Hinojosa
Division Branch: Southern California Schools & Brownfields Outreach

Map ID
Direction
Distance
Elevation

MAP FINDINGS

Site

Database(s)

EDR ID Number
EPA ID Number

VINE STREET ELEMENTARY SCHOOL ADDITION (Continued)

S118756581

Site Code: 304308
Assembly: 50
Senate: 26
Special Program Status: Not reported
Status: No Action Required
Status Date: 11/21/2001
Restricted Use: NO
Funding: School District
Latitude: 34.08953
Longitude: -118.3272
APN: 5533018900
Past Use: * EDUCATIONAL SERVICES
Potential COC: NONE SPECIFIED, No Contaminants found
Confirmed COC: NONE SPECIFIED
Potential Description: NMA
Alias Name: LAUSD -VINE STREET ES ADDITION
Alias Type: Alternate Name
Alias Name: LOS ANGELES UNIFIED SCHOOL DISTRICT
Alias Type: Alternate Name
Alias Name: VINE STREET ELEMENTARY SCHOOL ADDITION
Alias Type: Alternate Name
Alias Name: 5533018900
Alias Type: APN
Alias Name: 304308
Alias Type: Project Code (Site Code)
Alias Name: 19820060
Alias Type: Envirostor ID Number

Completed Info:

Completed Area Name: PROJECT WIDE
Completed Sub Area Name: Not reported
Completed Document Type: Environmental Oversight Agreement
Completed Date: 02/10/2000
Comments: Not reported

Completed Area Name: PROJECT WIDE
Completed Sub Area Name: Not reported
Completed Document Type: Cost Recovery Closeout Memo
Completed Date: 03/04/2002
Comments: Not reported

Completed Area Name: PROJECT WIDE
Completed Sub Area Name: Not reported
Completed Document Type: Other Report
Completed Date: 12/18/2001
Comments: Phase1 Final

Future Area Name: Not reported
Future Sub Area Name: Not reported
Future Document Type: Not reported
Future Due Date: Not reported
Schedule Area Name: Not reported
Schedule Sub Area Name: Not reported
Schedule Document Type: Not reported
Schedule Due Date: Not reported
Schedule Revised Date: Not reported

Map ID
Direction
Distance
Elevation

MAP FINDINGS

Site

Database(s)

EDR ID Number
EPA ID Number

267
SSW
1/2-1
0.631 mi.
3330 ft.

CREST NATIONAL
6721 W ROMAINE ST
HOLLYWOOD, CA 90038

ENVIROSTOR
LOS ANGELES CO. HMS
HAZMAT

S106915350
N/A

Relative:
Lower
Actual:
291 ft.

ENVIROSTOR:
Name: CREST NATIONAL OPTICAL MEDIA
Address: 6721 ROMAINE STREET
City,State,Zip: HOLLYWOOD, CA 90038
Facility ID: 71003359
Status: No Action Required
Status Date: Not reported
Site Code: Not reported
Site Type: Tiered Permit
Site Type Detailed: Tiered Permit
Acres: Not reported
NPL: NO
Regulatory Agencies: NONE SPECIFIED
Lead Agency: NONE SPECIFIED
Program Manager: Not reported
Supervisor: Not reported
Division Branch: Cleanup Chatsworth
Assembly: 50
Senate: 26
Special Program: Not reported
Restricted Use: NO
Site Mgmt Req: NONE SPECIFIED
Funding: Not reported
Latitude: 34.08931
Longitude: -118.3370
APN: NONE SPECIFIED
Past Use: NONE SPECIFIED
Potential COC: NONE SPECIFIED
Confirmed COC: NONE SPECIFIED
Potential Description: NONE SPECIFIED
Alias Name: CAL000146050
Alias Type: EPA Identification Number
Alias Name: 71003359
Alias Type: Envirostor ID Number

Completed Info:
Completed Area Name: PROJECT WIDE
Completed Sub Area Name: Not reported
Completed Document Type: Phase 1 Non-Submittal
Completed Date: 01/19/2001
Comments: Not reported

Completed Area Name: PROJECT WIDE
Completed Sub Area Name: Not reported
Completed Document Type: Phase I Verification
Completed Date: 01/22/2003
Comments: No AOCs; No action required.

Completed Area Name: PROJECT WIDE
Completed Sub Area Name: Not reported
Completed Document Type: Phase I Verification
Completed Date: 01/22/2003
Comments: NO AOCs

Map ID
Direction
Distance
Elevation

MAP FINDINGS

Site

Database(s)

EDR ID Number
EPA ID Number

CREST NATIONAL (Continued)

S106915350

Future Area Name: Not reported
Future Sub Area Name: Not reported
Future Document Type: Not reported
Future Due Date: Not reported
Schedule Area Name: Not reported
Schedule Sub Area Name: Not reported
Schedule Document Type: Not reported
Schedule Due Date: Not reported
Schedule Revised Date: Not reported

LOS ANGELES CO. HMS:

Name: CREST NATIONAL
Address: 6721 W ROMAINE ST
City,State,Zip: HOLLYWOOD, CA 90038
Region: LA
Permit Category: Not reported
Facility Id: 018251-025371
Facility Type: Not reported
Facility Status: OPEN
Area: 5F
Permit Number: Not reported
Permit Status: Not reported

LOS ANGELES HM:

Name: CREST NATIONAL OPTICAL MEDIA
Address: 6721 W ROMAINE ST
City,State,Zip: LOS ANGELES, CA 90038
Facility ID: FA0029696
Last Run Date: 06/01/2019
Status: INACTIVE

268
SW
1/2-1
0.633 mi.
3344 ft.

MOBIL OIL CORP
1051 N HIGHLAND AVE
LOS ANGELES, CA 90038

SWEEPS UST U001561472
HIST UST N/A
CHMIRS

Relative:
Lower
Actual:
297 ft.

SWEEPS UST:

Name: MOBIL OIL CORP
Address: 1051 N HIGHLAND AVE
City: LOS ANGELES
Status: Active
Comp Number: 2031
Number: 1
Board Of Equalization: 44-000400
Referral Date: 07-26-93
Action Date: 04-22-94
Created Date: 02-29-88
Owner Tank Id: Not reported
SWRCB Tank Id: 19-050-002031-000001
Tank Status: A
Capacity: 550
Active Date: 04-20-88
Tank Use: OIL
STG: W
Content: WASTE OIL
Number Of Tanks: 4

Map ID
Direction
Distance
Elevation

MAP FINDINGS

Site

Database(s)

EDR ID Number
EPA ID Number

MOBIL OIL CORP (Continued)

U001561472

Name: MOBIL OIL CORP
Address: 1051 N HIGHLAND AVE
City: LOS ANGELES
Status: Active
Comp Number: 2031
Number: 1
Board Of Equalization: 44-000400
Referral Date: 07-26-93
Action Date: 04-22-94
Created Date: 02-29-88
Owner Tank Id: Not reported
SWRCB Tank Id: 19-050-002031-000002
Tank Status: A
Capacity: 10000
Active Date: 04-20-88
Tank Use: M.V. FUEL
STG: P
Content: REG UNLEADED
Number Of Tanks: Not reported

Name: MOBIL OIL CORP
Address: 1051 N HIGHLAND AVE
City: LOS ANGELES
Status: Active
Comp Number: 2031
Number: 1
Board Of Equalization: 44-000400
Referral Date: 07-26-93
Action Date: 04-22-94
Created Date: 02-29-88
Owner Tank Id: Not reported
SWRCB Tank Id: 19-050-002031-000003
Tank Status: A
Capacity: 6000
Active Date: 04-20-88
Tank Use: M.V. FUEL
STG: P
Content: REG UNLEADED
Number Of Tanks: Not reported

Name: MOBIL OIL CORP
Address: 1051 N HIGHLAND AVE
City: LOS ANGELES
Status: Active
Comp Number: 2031
Number: 1
Board Of Equalization: 44-000400
Referral Date: 07-26-93
Action Date: 04-22-94
Created Date: 02-29-88
Owner Tank Id: Not reported
SWRCB Tank Id: 19-050-002031-000004
Tank Status: A
Capacity: 8000
Active Date: 04-20-88
Tank Use: M.V. FUEL
STG: P

Map ID
Direction
Distance
Elevation

MAP FINDINGS

Site

Database(s)

EDR ID Number
EPA ID Number

MOBIL OIL CORP (Continued)

U001561472

Content: REG UNLEADED
Number Of Tanks: Not reported

HIST UST:

Name: ANTON SHUBAT
Address: 1051 N HIGHLAND
City,State,Zip: LOS ANGELES, CA 90038
File Number: 00027CDF
URL: <http://geotracker.waterboards.ca.gov/ustpdfs/pdf/00027CDF.pdf>
Region: STATE
Facility ID: 00000039747
Facility Type: Gas Station
Other Type: Not reported
Contact Name: SAME
Telephone: 2134692384
Owner Name: MOBIL OIL CORP
Owner Address: 612 S. FLOWER ST
Owner City,St,Zip: LOS ANGELES, CA 90017
Total Tanks: 0004

Tank Num: 001
Container Num: 1
Year Installed: Not reported
Tank Capacity: 00000550
Tank Used for: WASTE
Type of Fuel: WASTE OIL
Container Construction Thickness: Not reported
Leak Detection: Stock Inventor

Tank Num: 002
Container Num: 4
Year Installed: Not reported
Tank Capacity: 00010000
Tank Used for: PRODUCT
Type of Fuel: UNLEADED
Container Construction Thickness: Not reported
Leak Detection: Stock Inventor

Tank Num: 003
Container Num: 3
Year Installed: 1972
Tank Capacity: 00006000
Tank Used for: PRODUCT
Type of Fuel: REGULAR
Container Construction Thickness: Not reported
Leak Detection: Stock Inventor

Tank Num: 004
Container Num: 2
Year Installed: 1972
Tank Capacity: 00008000
Tank Used for: PRODUCT
Type of Fuel: PREMIUM
Container Construction Thickness: Not reported
Leak Detection: Stock Inventor

MAP FINDINGS

MOBIL OIL CORP (Continued)

U001561472

[Click here for Geo Tracker PDF:](#)

CHMIRS:

| | |
|---|----------------------------------|
| Name: | Not reported |
| Address: | 1051 N HIGHLAND AVE |
| City,State,Zip: | LOS ANGELES, CA 90504 |
| OES Incident Number: | 1-6883 |
| OES notification: | 11/28/2001 |
| OES Date: | Not reported |
| OES Time: | Not reported |
| Date Completed: | Not reported |
| Property Use: | Not reported |
| Agency Id Number: | Not reported |
| Agency Incident Number: | Not reported |
| Time Notified: | Not reported |
| Time Completed: | Not reported |
| Surrounding Area: | Not reported |
| Estimated Temperature: | Not reported |
| Property Management: | Not reported |
| More Than Two Substances Involved?: | Not reported |
| Resp Agncy Personel # Of Decontaminated: | Not reported |
| Responding Agency Personel # Of Injuries: | Not reported |
| Responding Agency Personel # Of Fatalities: | Not reported |
| Others Number Of Decontaminated: | Not reported |
| Others Number Of Injuries: | Not reported |
| Others Number Of Fatalities: | Not reported |
| Vehicle Make/year: | Not reported |
| Vehicle License Number: | Not reported |
| Vehicle State: | Not reported |
| Vehicle Id Number: | Not reported |
| CA DOT PUC/ICC Number: | Not reported |
| Company Name: | Not reported |
| Reporting Officer Name/ID: | Not reported |
| Report Date: | Not reported |
| Facility Telephone: | Not reported |
| Waterway Involved: | No |
| Waterway: | Not reported |
| Spill Site: | Not reported |
| Cleanup By: | Responsible Party |
| Containment: | Not reported |
| What Happened: | Not reported |
| Type: | Not reported |
| Measure: | Not reported |
| Other: | Not reported |
| Date/Time: | Not reported |
| Year: | 2001 |
| Agency: | Veeder Root |
| Incident Date: | 11/27/200112:00:00 AM |
| Admin Agency: | Los Angeles City Fire Department |
| Amount: | Not reported |
| Contained: | Yes |
| Site Type: | Service Station |
| E Date: | Not reported |
| Substance: | Soil Contamination;;; |
| Unknown: | unknown |
| Substance #2: | Not reported |
| Substance #3: | Not reported |

Map ID
 Direction
 Distance
 Elevation

MAP FINDINGS

Site

Database(s)

EDR ID Number
 EPA ID Number

MOBIL OIL CORP (Continued)

U001561472

Evacuations: 0
 Number of Injuries: 0
 Number of Fatalities: 0
 #1 Pipeline: Not reported
 #2 Pipeline: Not reported
 #3 Pipeline: Not reported
 #1 Vessel >= 300 Tons: Not reported
 #2 Vessel >= 300 Tons: Not reported
 #3 Vessel >= 300 Tons: Not reported
 Evacs: Not reported
 Injuries: Not reported
 Fatafs: Not reported
 Comments: Not reported
 Description: Soil contamination discovered during repiping analysis.

269
 NNW
 1/2-1
 0.635 mi.
 3352 ft.

**1900 NORTH HIGHLAND AVE
 LOS ANGELES, CA 90028**

**CHMIRS S110418577
 N/A**

**Relative:
 Higher
 Actual:
 418 ft.**

CHMIRS:
 Name: Not reported
 Address: 1900 NORTH HIGHLAND AVE
 City,State,Zip: LOS ANGELES, CA 90028
 OES Incident Number: 08-3469
 OES notification: 05/13/2008
 OES Date: Not reported
 OES Time: Not reported
Date Completed: Not reported
 Property Use: Not reported
 Agency Id Number: Not reported
 Agency Incident Number: Not reported
 Time Notified: Not reported
 Time Completed: Not reported
 Surrounding Area: Not reported
 Estimated Temperature: Not reported
 Property Management: Not reported
 More Than Two Substances Involved?: Not reported
 Resp Agncy Personel # Of Decontaminated: Not reported
 Responding Agency Personel # Of Injuries: Not reported
 Responding Agency Personel # Of Fatalities: Not reported
 Others Number Of Decontaminated: Not reported
 Others Number Of Injuries: Not reported
 Others Number Of Fatalities: Not reported
 Vehicle Make/year: Not reported
 Vehicle License Number: Not reported
 Vehicle State: Not reported
 Vehicle Id Number: Not reported
 CA DOT PUC/ICC Number: Not reported
 Company Name: Not reported
 Reporting Officer Name/ID: Not reported
 Report Date: Not reported
 Facility Telephone: Not reported
 Waterway Involved: Yes
 Waterway: Storm Drain tributary to Ballona Creek which is a storm drain catch basin

Map ID
 Direction
 Distance
 Elevation

MAP FINDINGS

Site

Database(s)

EDR ID Number
 EPA ID Number

(Continued)

S110418577

| | |
|------------------------|---|
| Spill Site: | Road |
| Cleanup By: | Reporting Party |
| Containment: | Not reported |
| What Happened: | Not reported |
| Type: | Not reported |
| Measure: | Gal(s) |
| Other: | Not reported |
| Date/Time: | 0915 |
| Year: | 2008 |
| Agency: | City of Los Angeles |
| Incident Date: | 5/13/2008 |
| Admin Agency: | Los Angeles City Fire Department |
| Amount: | Not reported |
| Contained: | Yes |
| Site Type: | Storm Drain tributary to Ballona Creek which is a storm drain catch basin |
| E Date: | Not reported |
| Substance: | Sewage |
| Quantity Released: | 122 |
| Unknown: | Not reported |
| Substance #2: | Not reported |
| Substance #3: | Not reported |
| Evacuations: | 0 |
| Number of Injuries: | 0 |
| Number of Fatalities: | 0 |
| #1 Pipeline: | Not reported |
| #2 Pipeline: | Not reported |
| #3 Pipeline: | Not reported |
| #1 Vessel >= 300 Tons: | Not reported |
| #2 Vessel >= 300 Tons: | Not reported |
| #3 Vessel >= 300 Tons: | Not reported |
| Evacs: | Not reported |
| Injuries: | Not reported |
| Fatals: | Not reported |
| Comments: | Not reported |
| Description: | Debris in the line caused this release |

270
 ESE
 1/2-1
 0.650 mi.
 3434 ft.

**SANTA MONICA/VINE PRIMARY SITE NO. 2
 GORDON ST/LEXINGTON AVE/BEACHWOOD DRIVE
 LOS ANGELES, CA 90038**

**ENVIROSTOR S107737283
 SCH N/A**

**Relative:
 Lower
 Actual:
 323 ft.**

ENVIROSTOR:
 Name: SANTA MONICA/VINE PRIMARY SITE NO. 2
 Address: GORDON ST/LEXINGTON AVE/BEACHWOOD DRIVE
 City,State,Zip: LOS ANGELES, CA 90038
 Facility ID: 19880064
 Status: Inactive - Withdrawn
 Status Date: 08/20/2002
 Site Code: 304123
 Site Type: School Investigation
 Site Type Detailed: School
 Acres: 1.5
 NPL: NO
 Regulatory Agencies: SMBRP
 Lead Agency: SMBRP
 Program Manager: Not reported
 Supervisor: Mark Malinowski

Map ID
Direction
Distance
Elevation

MAP FINDINGS

Site

Database(s)

EDR ID Number
EPA ID Number

SANTA MONICA/VINE PRIMARY SITE NO. 2 (Continued)

S107737283

Division Branch: Southern California Schools & Brownfields Outreach
Assembly: 50
Senate: 24
Special Program: Not reported
Restricted Use: NO
Site Mgmt Req: NONE SPECIFIED
Funding: School District
Latitude: 34.09249
Longitude: -118.3202
APN: NONE SPECIFIED
Past Use: RESIDENTIAL AREA
Potential COC: NONE SPECIFIED
Confirmed COC: NONE SPECIFIED
Potential Description: NONE SPECIFIED
Alias Name: LAUSD-SANTA MONICA/VINE PRIMARY #2/CDE
Alias Type: Alternate Name
Alias Name: LAUSD-SANTA MONICA/VINE PRIMARY #2/VCA
Alias Type: Alternate Name
Alias Name: LOS ANGELES UNIFIED SCHOOL DISTRICT
Alias Type: Alternate Name
Alias Name: SANTA MONICA/VINE PRIMARY SITE #2
Alias Type: Alternate Name
Alias Name: 304058
Alias Type: Project Code (Site Code)
Alias Name: 304123
Alias Type: Project Code (Site Code)
Alias Name: 19880064
Alias Type: Envirostor ID Number

Completed Info:

Completed Area Name: PROJECT WIDE
Completed Sub Area Name: Not reported
Completed Document Type: Phase 1
Completed Date: 02/11/2000
Comments: Not reported

Completed Area Name: PROJECT WIDE
Completed Sub Area Name: Not reported
Completed Document Type: Environmental Oversight Agreement
Completed Date: 02/10/2000
Comments: Not reported

Completed Area Name: PROJECT WIDE
Completed Sub Area Name: Not reported
Completed Document Type: Cost Recovery Closeout Memo
Completed Date: 08/20/2002
Comments: Not reported

Future Area Name: Not reported
Future Sub Area Name: Not reported
Future Document Type: Not reported
Future Due Date: Not reported
Schedule Area Name: Not reported
Schedule Sub Area Name: Not reported
Schedule Document Type: Not reported
Schedule Due Date: Not reported
Schedule Revised Date: Not reported

Map ID
Direction
Distance
Elevation

MAP FINDINGS

Site

Database(s)

EDR ID Number
EPA ID Number

SANTA MONICA/VINE PRIMARY SITE NO. 2 (Continued)

S107737283

SCH:

Name: SANTA MONICA/VINE PRIMARY SITE NO. 2
Address: GORDON ST/LEXINGTON AVE/BEACHWOOD DRIVE
City,State,Zip: LOS ANGELES, CA 90038
Facility ID: 19880064
Site Type: School Investigation
Site Type Detail: School
Site Mgmt. Req.: NONE SPECIFIED
Acres: 1.5
National Priorities List: NO
Cleanup Oversight Agencies: SMBRP
Lead Agency: SMBRP
Lead Agency Description: DTSC - Site Cleanup Program
Project Manager: Not reported
Supervisor: Mark Malinowski
Division Branch: Southern California Schools & Brownfields Outreach
Site Code: 304123
Assembly: 50
Senate: 24
Special Program Status: Not reported
Status: Inactive - Withdrawn
Status Date: 08/20/2002
Restricted Use: NO
Funding: School District
Latitude: 34.09249
Longitude: -118.3202
APN: NONE SPECIFIED
Past Use: RESIDENTIAL AREA
Potential COC: NONE SPECIFIED
Confirmed COC: NONE SPECIFIED
Potential Description: NONE SPECIFIED
Alias Name: LAUSD-SANTA MONICA/VINE PRIMARY #2/CDE
Alias Type: Alternate Name
Alias Name: LAUSD-SANTA MONICA/VINE PRIMARY #2/VCA
Alias Type: Alternate Name
Alias Name: LOS ANGELES UNIFIED SCHOOL DISTRICT
Alias Type: Alternate Name
Alias Name: SANTA MONICA/VINE PRIMARY SITE #2
Alias Type: Alternate Name
Alias Name: 304058
Alias Type: Project Code (Site Code)
Alias Name: 304123
Alias Type: Project Code (Site Code)
Alias Name: 19880064
Alias Type: Envirostor ID Number

Completed Info:

Completed Area Name: PROJECT WIDE
Completed Sub Area Name: Not reported
Completed Document Type: Phase 1
Completed Date: 02/11/2000
Comments: Not reported

Completed Area Name: PROJECT WIDE
Completed Sub Area Name: Not reported
Completed Document Type: Environmental Oversight Agreement

Map ID
Direction
Distance
Elevation

MAP FINDINGS

Site

Database(s)

EDR ID Number
EPA ID Number

SANTA MONICA/VINE PRIMARY SITE NO. 2 (Continued)

S107737283

Completed Date: 02/10/2000
Comments: Not reported

Completed Area Name: PROJECT WIDE
Completed Sub Area Name: Not reported
Completed Document Type: Cost Recovery Closeout Memo
Completed Date: 08/20/2002
Comments: Not reported

Future Area Name: Not reported
Future Sub Area Name: Not reported
Future Document Type: Not reported
Future Due Date: Not reported
Schedule Area Name: Not reported
Schedule Sub Area Name: Not reported
Schedule Document Type: Not reported
Schedule Due Date: Not reported
Schedule Revised Date: Not reported

271
NE
1/2-1
0.662 mi.
3495 ft.

**CHARLIE MUSSALLI
6100 FRANKLIN AVE
LOS ANGELES, CA 90028**

**HIST UST U001561215
CHMIRS N/A**

**Relative:
Higher
Actual:
440 ft.**

HIST UST:
Name: CHARLIE MUSSALLI
Address: 6100 FRANKLIN AVE
City,State,Zip: LOS ANGELES, CA 90028
File Number: 0002641C
URL: <http://geotracker.waterboards.ca.gov/ustpdfs/pdf/0002641C.pdf>
Region: STATE
Facility ID: 00000026543
Facility Type: Gas Station
Other Type: Not reported
Contact Name: Not reported
Telephone: 0000000000
Owner Name: ARCO PETROLEUM PRODUCTS CO.
Owner Address: 515 SOUTH FLOWER STREET
Owner City,St,Zip: LOS ANGELES, CA 90071
Total Tanks: 0011

Tank Num: 001
Container Num: 0000000001
Year Installed: 1971
Tank Capacity: 00006000
Tank Used for: PRODUCT
Type of Fuel: 06
Container Construction Thickness: 0000240
Leak Detection: Stock Inventor, 10

Tank Num: 002
Container Num: 0000000002
Year Installed: 1965
Tank Capacity: 00006000
Tank Used for: PRODUCT
Type of Fuel: 06
Container Construction Thickness: 0000240

Map ID
Direction
Distance
Elevation

MAP FINDINGS

Site

Database(s)

EDR ID Number
EPA ID Number

CHARLIE MUSSALLI (Continued)

U001561215

Leak Detection: Stock Inventor, 10

Tank Num: 003
Container Num: 0000000003
Year Installed: 1965
Tank Capacity: 00006000
Tank Used for: PRODUCT
Type of Fuel: 06
Container Construction Thickness: 0000240
Leak Detection: Stock Inventor, 10

Tank Num: 004
Container Num: 0000000004
Year Installed: 1965
Tank Capacity: 00006000
Tank Used for: PRODUCT
Type of Fuel: 06
Container Construction Thickness: 0000240
Leak Detection: Stock Inventor, 10

Tank Num: 005
Container Num: 0000000005
Year Installed: Not reported
Tank Capacity: 00000550
Tank Used for: PRODUCT
Type of Fuel: WASTE OIL
Container Construction Thickness: 0000093
Leak Detection: Stock Inventor

Tank Num: 006
Container Num: 0000000001
Year Installed: 1969
Tank Capacity: 00006000
Tank Used for: PRODUCT
Type of Fuel: 06
Container Construction Thickness: 0000240
Leak Detection: Stock Inventor, 10

Tank Num: 007
Container Num: 0000000002
Year Installed: 1969
Tank Capacity: 00006000
Tank Used for: PRODUCT
Type of Fuel: 06
Container Construction Thickness: 0000240
Leak Detection: Stock Inventor, 10

Tank Num: 008
Container Num: 0000000003
Year Installed: 1969
Tank Capacity: 00006000
Tank Used for: PRODUCT
Type of Fuel: 06
Container Construction Thickness: 0000240
Leak Detection: Stock Inventor, 10

Tank Num: 009

Map ID
Direction
Distance
Elevation

MAP FINDINGS

Site

Database(s)

EDR ID Number
EPA ID Number

CHARLIE MUSSALLI (Continued)

U001561215

Container Num: 0000000004
Year Installed: 1969
Tank Capacity: 00006000
Tank Used for: PRODUCT
Type of Fuel: 06
Container Construction Thickness: 0000240
Leak Detection: Stock Inventor, 10

Tank Num: 010
Container Num: 0000000005
Year Installed: 1979
Tank Capacity: 00008000
Tank Used for: PRODUCT
Type of Fuel: 06
Container Construction Thickness: Not reported
Leak Detection: Stock Inventor, 10

Tank Num: 011
Container Num: 0000000006
Year Installed: Not reported
Tank Capacity: 00000550
Tank Used for: PRODUCT
Type of Fuel: WASTE OIL
Container Construction Thickness: 0000093
Leak Detection: Stock Inventor

[Click here for Geo Tracker PDF:](#)

CHMIRS:

Name: Not reported
Address: 6100 FRANKLIN AVE
City,State,Zip: LOS ANGELES, CA 90702
OES Incident Number: 7-3482
OES notification: 09/05/1997
OES Date: Not reported
OES Time: Not reported
Date Completed: Not reported
Property Use: Not reported
Agency Id Number: Not reported
Agency Incident Number: Not reported
Time Notified: Not reported
Time Completed: Not reported
Surrounding Area: Not reported
Estimated Temperature: Not reported
Property Management: Not reported
More Than Two Substances Involved?: Not reported
Resp Agncy Personel # Of Decontaminated: Not reported
Responding Agency Personel # Of Injuries: Not reported
Responding Agency Personel # Of Fatalities: Not reported
Others Number Of Decontaminated: Not reported
Others Number Of Injuries: Not reported
Others Number Of Fatalities: Not reported
Vehicle Make/year: Not reported
Vehicle License Number: Not reported
Vehicle State: Not reported
Vehicle Id Number: Not reported
CA DOT PUC/ICC Number: Not reported

Map ID
 Direction
 Distance
 Elevation

MAP FINDINGS

Site

Database(s)

EDR ID Number
 EPA ID Number

CHARLIE MUSSALLI (Continued)

U001561215

| | |
|----------------------------|--|
| Company Name: | Not reported |
| Reporting Officer Name/ID: | Not reported |
| Report Date: | Not reported |
| Facility Telephone: | Not reported |
| Waterway Involved: | No |
| Waterway: | Not reported |
| Spill Site: | Not reported |
| Cleanup By: | Contractor |
| Containment: | Not reported |
| What Happened: | Not reported |
| Type: | Not reported |
| Measure: | Not reported |
| Other: | Not reported |
| Date/Time: | Not reported |
| Year: | 1997 |
| Agency: | ARCO |
| Incident Date: | 8/25/1997 12:00:00 AM |
| Admin Agency: | Los Angeles City Fire Department |
| Amount: | Not reported |
| Contained: | Yes |
| Site Type: | Service Station |
| E Date: | Not reported |
| Substance: | Gasolene |
| Gallons: | 20 |
| Unknown: | 0 |
| Substance #2: | Not reported |
| Substance #3: | Not reported |
| Evacuations: | 0 |
| Number of Injuries: | 0 |
| Number of Fatalities: | 0 |
| #1 Pipeline: | Not reported |
| #2 Pipeline: | Not reported |
| #3 Pipeline: | Not reported |
| #1 Vessel >= 300 Tons: | Not reported |
| #2 Vessel >= 300 Tons: | Not reported |
| #3 Vessel >= 300 Tons: | Not reported |
| Evacs: | Not reported |
| Injuries: | Not reported |
| Fatals: | Not reported |
| Comments: | Not reported |
| Description: | Severed product line at a service station. |

272
 ESE
 1/2-1
 0.702 mi.
 3705 ft.

**SANTA MONICA/VINE PRIMARY SITE NO. 1
 GORDON ST/LEXINGTON AVE/TAMARIND AVE
 LOS ANGELES, CA 90038**

**ENVIROSTOR S107737282
 SCH N/A**

**Relative:
 Lower
 Actual:
 324 ft.**

ENVIROSTOR:
 Name: SANTA MONICA/VINE PRIMARY SITE NO. 1
 Address: GORDON ST/LEXINGTON AVE/TAMARIND AVE
 City,State,Zip: LOS ANGELES, CA 90038
 Facility ID: 19880063
 Status: Inactive - Withdrawn
 Status Date: 08/20/2002
 Site Code: 304121
 Site Type: School Investigation
 Site Type Detailed: School

Map ID
Direction
Distance
Elevation

MAP FINDINGS

Site

Database(s)

EDR ID Number
EPA ID Number

SANTA MONICA/VINE PRIMARY SITE NO. 1 (Continued)

S107737282

Acres: 1.5
NPL: NO
Regulatory Agencies: SMBRP
Lead Agency: SMBRP
Program Manager: Not reported
Supervisor: Mark Malinowski
Division Branch: Southern California Schools & Brownfields Outreach
Assembly: 50
Senate: 24
Special Program: Not reported
Restricted Use: NO
Site Mgmt Req: NONE SPECIFIED
Funding: School District
Latitude: 34.09251
Longitude: -118.3192
APN: NONE SPECIFIED
Past Use: RESIDENTIAL AREA
Potential COC: NONE SPECIFIED
Confirmed COC: NONE SPECIFIED
Potential Description: NONE SPECIFIED
Alias Name: LAUSD-SANTA MONICA/VINE PRIMARY #1/CDE
Alias Type: Alternate Name
Alias Name: LAUSD-SANTA MONICA/VINE PRIMARY #1/VCA
Alias Type: Alternate Name
Alias Name: LOS ANGELES UNIFIED SCHOOL DISTRICT
Alias Type: Alternate Name
Alias Name: SANTA MONICA/VINE PRIMARY SITE #1
Alias Type: Alternate Name
Alias Name: 304057
Alias Type: Project Code (Site Code)
Alias Name: 304121
Alias Type: Project Code (Site Code)
Alias Name: 19880063
Alias Type: Envirostor ID Number

Completed Info:

Completed Area Name: PROJECT WIDE
Completed Sub Area Name: Not reported
Completed Document Type: Phase 1
Completed Date: 02/11/2000
Comments: Not reported

Completed Area Name: PROJECT WIDE
Completed Sub Area Name: Not reported
Completed Document Type: Cost Recovery Closeout Memo
Completed Date: 08/20/2002
Comments: Not reported

Completed Area Name: PROJECT WIDE
Completed Sub Area Name: Not reported
Completed Document Type: Environmental Oversight Agreement
Completed Date: 02/10/2000
Comments: Not reported

Future Area Name: Not reported
Future Sub Area Name: Not reported
Future Document Type: Not reported
Future Due Date: Not reported

Map ID
Direction
Distance
Elevation

MAP FINDINGS

Site

Database(s)

EDR ID Number
EPA ID Number

SANTA MONICA/VINE PRIMARY SITE NO. 1 (Continued)

S107737282

Schedule Area Name: Not reported
Schedule Sub Area Name: Not reported
Schedule Document Type: Not reported
Schedule Due Date: Not reported
Schedule Revised Date: Not reported

SCH:

Name: SANTA MONICA/VINE PRIMARY SITE NO. 1
Address: GORDON ST/LEXINGTON AVE/TAMARIND AVE
City,State,Zip: LOS ANGELES, CA 90038
Facility ID: 19880063
Site Type: School Investigation
Site Type Detail: School
Site Mgmt. Req.: NONE SPECIFIED
Acres: 1.5
National Priorities List: NO
Cleanup Oversight Agencies: SMBRP
Lead Agency: SMBRP
Lead Agency Description: DTSC - Site Cleanup Program
Project Manager: Not reported
Supervisor: Mark Malinowski
Division Branch: Southern California Schools & Brownfields Outreach
Site Code: 304121
Assembly: 50
Senate: 24
Special Program Status: Not reported
Status: Inactive - Withdrawn
Status Date: 08/20/2002
Restricted Use: NO
Funding: School District
Latitude: 34.09251
Longitude: -118.3192
APN: NONE SPECIFIED
Past Use: RESIDENTIAL AREA
Potential COC: NONE SPECIFIED
Confirmed COC: NONE SPECIFIED
Potential Description: NONE SPECIFIED
Alias Name: LAUSD-SANTA MONICA/VINE PRIMARY #1/CDE
Alias Type: Alternate Name
Alias Name: LAUSD-SANTA MONICA/VINE PRIMARY #1/VCA
Alias Type: Alternate Name
Alias Name: LOS ANGELES UNIFIED SCHOOL DISTRICT
Alias Type: Alternate Name
Alias Name: SANTA MONICA/VINE PRIMARY SITE #1
Alias Type: Alternate Name
Alias Name: 304057
Alias Type: Project Code (Site Code)
Alias Name: 304121
Alias Type: Project Code (Site Code)
Alias Name: 19880063
Alias Type: Envirostor ID Number

Completed Info:

Completed Area Name: PROJECT WIDE
Completed Sub Area Name: Not reported
Completed Document Type: Phase 1

Map ID
Direction
Distance
Elevation

MAP FINDINGS

Site

Database(s)

EDR ID Number
EPA ID Number

SANTA MONICA/VINE PRIMARY SITE NO. 1 (Continued)

S107737282

Completed Date: 02/11/2000
Comments: Not reported

Completed Area Name: PROJECT WIDE
Completed Sub Area Name: Not reported
Completed Document Type: Cost Recovery Closeout Memo
Completed Date: 08/20/2002
Comments: Not reported

Completed Area Name: PROJECT WIDE
Completed Sub Area Name: Not reported
Completed Document Type: Environmental Oversight Agreement
Completed Date: 02/10/2000
Comments: Not reported

Future Area Name: Not reported
Future Sub Area Name: Not reported
Future Document Type: Not reported
Future Due Date: Not reported
Schedule Area Name: Not reported
Schedule Sub Area Name: Not reported
Schedule Document Type: Not reported
Schedule Due Date: Not reported
Schedule Revised Date: Not reported

273
NNW
1/2-1
0.728 mi.
3845 ft.

6776 MILNER RD
LOS ANGELES, CA 90065

CHMIRS S109040363
N/A

Relative:
Higher
Actual:
488 ft.

CHMIRS:
Name: Not reported
Address: 6776 MILNER RD
City,State,Zip: LOS ANGELES, CA 90065
OES Incident Number: 7-0285
OES notification: 01/14/2007
OES Date: Not reported
OES Time: Not reported
Date Completed: Not reported
Property Use: Not reported
Agency Id Number: Not reported
Agency Incident Number: Not reported
Time Notified: Not reported
Time Completed: Not reported
Surrounding Area: Not reported
Estimated Temperature: Not reported
Property Management: Not reported
More Than Two Substances Involved?: Not reported
Resp Agncy Personel # Of Decontaminated: Not reported
Responding Agency Personel # Of Injuries: Not reported
Responding Agency Personel # Of Fatalities: Not reported
Others Number Of Decontaminated: Not reported
Others Number Of Injuries: Not reported
Others Number Of Fatalities: Not reported
Vehicle Make/year: Not reported
Vehicle License Number: Not reported
Vehicle State: Not reported

Map ID
 Direction
 Distance
 Elevation

MAP FINDINGS

Site

Database(s)

EDR ID Number
 EPA ID Number

(Continued)

S109040363

| | |
|----------------------------|--|
| Vehicle Id Number: | Not reported |
| CA DOT PUC/ICC Number: | Not reported |
| Company Name: | Not reported |
| Reporting Officer Name/ID: | Not reported |
| Report Date: | Not reported |
| Facility Telephone: | Not reported |
| Waterway Involved: | Not reported |
| Waterway: | Storm Drain |
| Spill Site: | Not reported |
| Cleanup By: | Reporting Party |
| Containment: | Not reported |
| What Happened: | Not reported |
| Type: | Not reported |
| Measure: | Not reported |
| Other: | Not reported |
| Date/Time: | Not reported |
| Year: | 2007 |
| Agency: | City of Los Angeles |
| Incident Date: | 1/14/2007 12:00:00 AM |
| Admin Agency: | Los Angeles City Fire Department |
| Amount: | Not reported |
| Contained: | Yes |
| Site Type: | Road |
| E Date: | Not reported |
| Substance: | Sewage |
| Gallons: | 79 |
| Unknown: | 0 |
| Substance #2: | Not reported |
| Substance #3: | Not reported |
| Evacuations: | 0 |
| Number of Injuries: | 0 |
| Number of Fatalities: | 0 |
| #1 Pipeline: | Not reported |
| #2 Pipeline: | Not reported |
| #3 Pipeline: | Not reported |
| #1 Vessel >= 300 Tons: | Not reported |
| #2 Vessel >= 300 Tons: | Not reported |
| #3 Vessel >= 300 Tons: | Not reported |
| Evacs: | Not reported |
| Injuries: | Not reported |
| Fatals: | Not reported |
| Comments: | Not reported |
| Description: | Substance was released from a manhole due to a blockage of the mainline. |

AU274
East
1/2-1
0.728 mi.
3846 ft.

5857 WEST SUNSET BLVD
LOS ANGELES, CA 90028
Site 1 of 3 in cluster AU

CHMIRS S10566044
N/A

Relative:
Higher

CHMIRS:

Actual:
368 ft.

| | |
|----------------------|-----------------------|
| Name: | Not reported |
| Address: | 5857 WEST SUNSET BLVD |
| City,State,Zip: | LOS ANGELES, CA 90028 |
| OES Incident Number: | 08-2369 |
| OES notification: | 03/27/2008 |
| OES Date: | Not reported |

Map ID
Direction
Distance
Elevation

MAP FINDINGS

Site

Database(s)

EDR ID Number
EPA ID Number

(Continued)

S105666044

| | |
|---|----------------------------------|
| OES Time: | Not reported |
| Date Completed: | Not reported |
| Property Use: | Not reported |
| Agency Id Number: | Not reported |
| Agency Incident Number: | Not reported |
| Time Notified: | Not reported |
| Time Completed: | Not reported |
| Surrounding Area: | Not reported |
| Estimated Temperature: | Not reported |
| Property Management: | Not reported |
| More Than Two Substances Involved?: | Not reported |
| Resp Agncy Personel # Of Decontaminated: | Not reported |
| Responding Agency Personel # Of Injuries: | Not reported |
| Responding Agency Personel # Of Fatalities: | Not reported |
| Others Number Of Decontaminated: | Not reported |
| Others Number Of Injuries: | Not reported |
| Others Number Of Fatalities: | Not reported |
| Vehicle Make/year: | Not reported |
| Vehicle License Number: | Not reported |
| Vehicle State: | Not reported |
| Vehicle Id Number: | Not reported |
| CA DOT PUC/ICC Number: | Not reported |
| Company Name: | Not reported |
| Reporting Officer Name/ID: | Not reported |
| Report Date: | Not reported |
| Facility Telephone: | Not reported |
| Waterway Involved: | No |
| Waterway: | Not reported |
| Spill Site: | Service Station |
| Cleanup By: | Responsible Party |
| Containment: | Not reported |
| What Happened: | Not reported |
| Type: | Not reported |
| Measure: | Unknown |
| Other: | Not reported |
| Date/Time: | 1400 |
| Year: | 2008 |
| Agency: | Veeder Root |
| Incident Date: | 3/26/2008 |
| Admin Agency: | Los Angeles City Fire Department |
| Amount: | Not reported |
| Contained: | Yes |
| Site Type: | Not reported |
| E Date: | Not reported |
| Substance: | motor oil |
| Quantity Released: | UNK |
| Unknown: | Not reported |
| Substance #2: | Not reported |
| Substance #3: | Not reported |
| Evacuations: | 0 |
| Number of Injuries: | 0 |
| Number of Fatalities: | 0 |
| #1 Pipeline: | Not reported |
| #2 Pipeline: | Not reported |
| #3 Pipeline: | Not reported |
| #1 Vessel >= 300 Tons: | Not reported |
| #2 Vessel >= 300 Tons: | Not reported |

Map ID
Direction
Distance
Elevation

MAP FINDINGS

Site

Database(s)

EDR ID Number
EPA ID Number

(Continued)

S105666044

| | |
|---|--|
| #3 Vessel >= 300 Tons: | Not reported |
| Evacs: | Not reported |
| Injuries: | Not reported |
| Fatals: | Not reported |
| Comments: | Not reported |
| Description: | RP States: HISTORICAL: On 3/21/2008, a waste oil tank was removed and soil contamination was discovered. |
| Name: | Not reported |
| Address: | 5857 WEST SUNSET BLVD |
| City,State,Zip: | LOS ANGELES, CA |
| OES Incident Number: | 0-3782 |
| OES notification: | 08/22/2000 |
| OES Date: | Not reported |
| OES Time: | Not reported |
| Date Completed: | Not reported |
| Property Use: | Not reported |
| Agency Id Number: | Not reported |
| Agency Incident Number: | Not reported |
| Time Notified: | Not reported |
| Time Completed: | Not reported |
| Surrounding Area: | Not reported |
| Estimated Temperature: | Not reported |
| Property Management: | Not reported |
| More Than Two Substances Involved?: | Not reported |
| Resp Agncy Personel # Of Decontaminated: | Not reported |
| Responding Agency Personel # Of Injuries: | Not reported |
| Responding Agency Personel # Of Fatalities: | Not reported |
| Others Number Of Decontaminated: | Not reported |
| Others Number Of Injuries: | Not reported |
| Others Number Of Fatalities: | Not reported |
| Vehicle Make/year: | Not reported |
| Vehicle License Number: | Not reported |
| Vehicle State: | Not reported |
| Vehicle Id Number: | Not reported |
| CA DOT PUC/ICC Number: | Not reported |
| Company Name: | Not reported |
| Reporting Officer Name/ID: | Not reported |
| Report Date: | Not reported |
| Facility Telephone: | Not reported |
| Waterway Involved: | No |
| Waterway: | Not reported |
| Spill Site: | Not reported |
| Cleanup By: | Contractor |
| Containment: | Not reported |
| What Happened: | Not reported |
| Type: | Not reported |
| Measure: | Not reported |
| Other: | Not reported |
| Date/Time: | Not reported |
| Year: | 2000 |
| Agency: | Tanknology |
| Incident Date: | 8/22/200012:00:00 AM |
| Admin Agency: | Los Angeles City Fire Department |
| Amount: | Not reported |
| Contained: | Yes |

Map ID
Direction
Distance
Elevation

MAP FINDINGS

Site

Database(s)

EDR ID Number
EPA ID Number

(Continued)

S105666044

| | |
|------------------------|---|
| Site Type: | Service Station |
| E Date: | Not reported |
| Substance: | Gasoline contaminated soil |
| Gallons: | 0.000000 |
| Unknown: | 0 |
| Substance #2: | Not reported |
| Substance #3: | Not reported |
| Evacuations: | 0 |
| Number of Injuries: | 0 |
| Number of Fatalities: | 0 |
| #1 Pipeline: | Not reported |
| #2 Pipeline: | Not reported |
| #3 Pipeline: | Not reported |
| #1 Vessel >= 300 Tons: | Not reported |
| #2 Vessel >= 300 Tons: | Not reported |
| #3 Vessel >= 300 Tons: | Not reported |
| Evacs: | Not reported |
| Injuries: | Not reported |
| Fatals: | Not reported |
| Comments: | Not reported |
| Description: | Contaminated soil samples were taken during repiping construction |

AU275
East
1/2-1
0.728 mi.
3846 ft.

5857 W. SUNSET BLVD
LOS ANGELES, CA

Site 2 of 3 in cluster AU

CHMIRS S105653609
N/A

Relative:
Higher
Actual:
368 ft.

| | |
|---|---------------------|
| CHMIRS: | |
| Name: | Not reported |
| Address: | 5857 W. SUNSET BLVD |
| City,State,Zip: | LOS ANGELES, CA |
| OES Incident Number: | 8-5048 |
| OES notification: | 11/10/1998 |
| OES Date: | Not reported |
| OES Time: | Not reported |
| Date Completed: | Not reported |
| Property Use: | Not reported |
| Agency Id Number: | Not reported |
| Agency Incident Number: | Not reported |
| Time Notified: | Not reported |
| Time Completed: | Not reported |
| Surrounding Area: | Not reported |
| Estimated Temperature: | Not reported |
| Property Management: | Not reported |
| More Than Two Substances Involved?: | Not reported |
| Resp Agncy Personel # Of Decontaminated: | Not reported |
| Responding Agency Personel # Of Injuries: | Not reported |
| Responding Agency Personel # Of Fatalities: | Not reported |
| Others Number Of Decontaminated: | Not reported |
| Others Number Of Injuries: | Not reported |
| Others Number Of Fatalities: | Not reported |
| Vehicle Make/year: | Not reported |
| Vehicle License Number: | Not reported |
| Vehicle State: | Not reported |
| Vehicle Id Number: | Not reported |
| CA DOT PUC/ICC Number: | Not reported |

Map ID
 Direction
 Distance
 Elevation

MAP FINDINGS

Site

Database(s)

EDR ID Number
 EPA ID Number

(Continued)

S105653609

| | |
|----------------------------|---|
| Company Name: | Not reported |
| Reporting Officer Name/ID: | Not reported |
| Report Date: | Not reported |
| Facility Telephone: | Not reported |
| Waterway Involved: | Unknown |
| Waterway: | Not reported |
| Spill Site: | Not reported |
| Cleanup By: | Unknown |
| Containment: | Not reported |
| What Happened: | Not reported |
| Type: | Not reported |
| Measure: | Not reported |
| Other: | Not reported |
| Date/Time: | Not reported |
| Year: | 1998 |
| Agency: | Tanknology |
| Incident Date: | 11/10/199812:00:00 AM |
| Admin Agency: | Los Angeles City Fire Department |
| Amount: | Not reported |
| Contained: | Yes |
| Site Type: | Service Station |
| E Date: | Not reported |
| Substance: | Gasoline |
| Gallons: | 0.000000 |
| Unknown: | 0 |
| Substance #2: | Not reported |
| Substance #3: | Not reported |
| Evacuations: | 0 |
| Number of Injuries: | 0 |
| Number of Fatalities: | 0 |
| #1 Pipeline: | Not reported |
| #2 Pipeline: | Not reported |
| #3 Pipeline: | Not reported |
| #1 Vessel >= 300 Tons: | Not reported |
| #2 Vessel >= 300 Tons: | Not reported |
| #3 Vessel >= 300 Tons: | Not reported |
| Evacs: | Not reported |
| Injuries: | Not reported |
| Fatals: | Not reported |
| Comments: | Not reported |
| Description: | Soil assessment showed soil and ground water contaminated with hydrocarbons |

AU276 **ASADOUR T HAGOPIAN**
East **5857 SUNSET BLVD**
1/2-1 **LOS ANGELES, CA 90028**
0.728 mi.
3846 ft. **Site 3 of 3 in cluster AU**

LUST **S113042437**
HIST UST **N/A**
Cortese
HAZNET
CERS

Relative: **LUST:**
Higher Name: MOBIL #18-HYO/CIRCLE K STORE #2211262
Actual: Address: 5857 SUNSET BLVD W
368 ft. City,State,Zip: LOS ANGELES, CA 90028
 Lead Agency: LOS ANGELES RWQCB (REGION 4)
 Case Type: LUST Cleanup Site
 Geo Track: http://geotracker.waterboards.ca.gov/profile_report.asp?global_id=T060374883
 Global Id: T060374883
 Latitude: 34.0983354005702

Map ID
Direction
Distance
Elevation

MAP FINDINGS

Site

Database(s)

EDR ID Number
EPA ID Number

ASADOUR T HAGOPIAN (Continued)

S113042437

Longitude: -118.317735080957
Status: Open - Remediation
Status Date: 03/27/2008
Case Worker: DMB
RB Case Number: 900280152
Local Agency: LOS ANGELES, CITY OF
File Location: Regional Board
Local Case Number: Not reported
Potential Media Affect: Aquifer used for drinking water supply
Potential Contaminants of Concern: Gasoline
Site History: Not reported

LUST:

Global Id: T060374883
Contact Type: Regional Board Caseworker
Contact Name: DAVID M. BJOSTAD
Organization Name: LOS ANGELES RWQCB (REGION 4)
Address: 320 W. 4th Street, Suite 200
City: Los Angeles
Email: dave.bjostad@waterboards.ca.gov
Phone Number: Not reported

Global Id: T060374883
Contact Type: Local Agency Caseworker
Contact Name: ELOY LUNA
Organization Name: LOS ANGELES, CITY OF
Address: 200 North Main Street, Suite 1780
City: LOS ANGELES
Email: eloy.luna@lacity.org
Phone Number: Not reported

LUST:

Global Id: T060374883
Action Type: RESPONSE
Date: 10/15/2003
Action: Monitoring Report - Quarterly

Global Id: T060374883
Action Type: RESPONSE
Date: 07/15/2003
Action: Monitoring Report - Quarterly

Global Id: T060374883
Action Type: RESPONSE
Date: 10/15/2004
Action: Monitoring Report - Quarterly

Global Id: T060374883
Action Type: RESPONSE
Date: 05/25/2004
Action: Interim Remedial Action Plan

Global Id: T060374883
Action Type: RESPONSE
Date: 07/15/2011
Action: Monitoring Report - Semi-Annually

Map ID
Direction
Distance
Elevation

MAP FINDINGS

Site

Database(s)

EDR ID Number
EPA ID Number

ASADOUR T HAGOPIAN (Continued)

S113042437

Global Id: T060374883
Action Type: RESPONSE
Date: 07/15/2015
Action: Monitoring Report - Semi-Annually

Global Id: T060374883
Action Type: RESPONSE
Date: 03/21/2016
Action: Conceptual Site Model

Global Id: T060374883
Action Type: RESPONSE
Date: 07/15/2017
Action: Monitoring Report - Semi-Annually

Global Id: T060374883
Action Type: RESPONSE
Date: 01/15/2018
Action: Monitoring Report - Semi-Annually

Global Id: T060374883
Action Type: RESPONSE
Date: 07/15/2018
Action: Monitoring Report - Semi-Annually

Global Id: T060374883
Action Type: RESPONSE
Date: 01/15/2018
Action: Remedial Progress Report

Global Id: T060374883
Action Type: RESPONSE
Date: 01/22/2018
Action: Tank Removal Report / UST Sampling Report

Global Id: T060374883
Action Type: RESPONSE
Date: 04/12/2016
Action: Other Report / Document

Global Id: T060374883
Action Type: RESPONSE
Date: 03/07/2017
Action: Other Report / Document

Global Id: T060374883
Action Type: ENFORCEMENT
Date: 05/10/2016
Action: Staff Letter

Global Id: T060374883
Action Type: RESPONSE
Date: 04/15/2005
Action: Monitoring Report - Quarterly

Global Id: T060374883
Action Type: RESPONSE

Map ID
Direction
Distance
Elevation

MAP FINDINGS

Site

Database(s)

EDR ID Number
EPA ID Number

ASADOUR T HAGOPIAN (Continued)

S113042437

Date: 01/15/2005
Action: Monitoring Report - Quarterly

Global Id: T060374883
Action Type: RESPONSE
Date: 07/15/2005
Action: Monitoring Report - Quarterly

Global Id: T060374883
Action Type: RESPONSE
Date: 01/15/2012
Action: Monitoring Report - Semi-Annually

Global Id: T060374883
Action Type: RESPONSE
Date: 01/15/2017
Action: Monitoring Report - Semi-Annually

Global Id: T060374883
Action Type: RESPONSE
Date: 07/15/2019
Action: Monitoring Report - Semi-Annually

Global Id: T060374883
Action Type: RESPONSE
Date: 04/03/2014
Action: Well Installation Workplan - Regulator Responded

Global Id: T060374883
Action Type: RESPONSE
Date: 01/15/2016
Action: Corrective Action Plan / Remedial Action Plan - Regulator Responded

Global Id: T060374883
Action Type: REMEDIATION
Date: 04/01/2007
Action: Pump & Treat (P&T) Groundwater

Global Id: T060374883
Action Type: REMEDIATION
Date: 03/27/2008
Action: Excavation

Global Id: T060374883
Action Type: REMEDIATION
Date: 08/31/2006
Action: Soil Vapor Extraction (SVE)

Global Id: T060374883
Action Type: REMEDIATION
Date: 11/06/2017
Action: Excavation

Global Id: T060374883
Action Type: REMEDIATION
Date: 07/10/2014
Action: Free Product Removal

Map ID
Direction
Distance
Elevation

MAP FINDINGS

Site

Database(s)

EDR ID Number
EPA ID Number

ASADOUR T HAGOPIAN (Continued)

S113042437

| | |
|--------------|---|
| Global Id: | T060374883 |
| Action Type: | ENFORCEMENT |
| Date: | 12/10/2015 |
| Action: | Staff Letter |
| Global Id: | T060374883 |
| Action Type: | RESPONSE |
| Date: | 10/15/2005 |
| Action: | Monitoring Report - Quarterly |
| Global Id: | T060374883 |
| Action Type: | RESPONSE |
| Date: | 05/16/2007 |
| Action: | Soil and Water Investigation Workplan |
| Global Id: | T060374883 |
| Action Type: | RESPONSE |
| Date: | 04/15/2006 |
| Action: | Monitoring Report - Quarterly |
| Global Id: | T060374883 |
| Action Type: | RESPONSE |
| Date: | 07/15/2012 |
| Action: | Monitoring Report - Semi-Annually |
| Global Id: | T060374883 |
| Action Type: | Other |
| Date: | 11/10/1998 |
| Action: | Leak Reported |
| Global Id: | T060374883 |
| Action Type: | RESPONSE |
| Date: | 07/15/2006 |
| Action: | Monitoring Report - Quarterly |
| Global Id: | T060374883 |
| Action Type: | RESPONSE |
| Date: | 10/13/2012 |
| Action: | Corrective Action Plan / Remedial Action Plan |
| Global Id: | T060374883 |
| Action Type: | RESPONSE |
| Date: | 07/15/2013 |
| Action: | Monitoring Report - Semi-Annually |
| Global Id: | T060374883 |
| Action Type: | RESPONSE |
| Date: | 01/15/2014 |
| Action: | Monitoring Report - Semi-Annually |
| Global Id: | T060374883 |
| Action Type: | RESPONSE |
| Date: | 01/15/2013 |
| Action: | Monitoring Report - Semi-Annually |
| Global Id: | T060374883 |
| Action Type: | RESPONSE |

Map ID
Direction
Distance
Elevation

MAP FINDINGS

Site

Database(s)

EDR ID Number
EPA ID Number

ASADOUR T HAGOPIAN (Continued)

S113042437

Date: 01/15/2013
Action: Remedial Progress Report

Global Id: T060374883
Action Type: RESPONSE
Date: 01/15/2007
Action: Monitoring Report - Quarterly

Global Id: T060374883
Action Type: RESPONSE
Date: 04/15/2007
Action: Monitoring Report - Quarterly

Global Id: T060374883
Action Type: RESPONSE
Date: 07/15/2007
Action: Monitoring Report - Quarterly

Global Id: T060374883
Action Type: RESPONSE
Date: 10/15/2007
Action: Monitoring Report - Quarterly

Global Id: T060374883
Action Type: RESPONSE
Date: 04/28/2008
Action: Other Report / Document

Global Id: T060374883
Action Type: RESPONSE
Date: 12/27/2007
Action: Well Installation Report

Global Id: T060374883
Action Type: RESPONSE
Date: 01/15/2008
Action: Monitoring Report - Quarterly

Global Id: T060374883
Action Type: RESPONSE
Date: 01/15/2004
Action: Monitoring Report - Quarterly

Global Id: T060374883
Action Type: RESPONSE
Date: 01/15/2014
Action: Remedial Progress Report

Global Id: T060374883
Action Type: ENFORCEMENT
Date: 06/15/2009
Action: Staff Letter

Global Id: T060374883
Action Type: ENFORCEMENT
Date: 11/16/2017
Action: Site Visit / Inspection / Sampling

Map ID
Direction
Distance
Elevation

MAP FINDINGS

Site

Database(s)

EDR ID Number
EPA ID Number

ASADOUR T HAGOPIAN (Continued)

S113042437

Global Id: T060374883
Action Type: RESPONSE
Date: 05/22/2008
Action: Other Report / Document

Global Id: T060374883
Action Type: RESPONSE
Date: 04/04/2006
Action: Well Installation Report

Global Id: T060374883
Action Type: RESPONSE
Date: 07/15/2008
Action: Monitoring Report - Quarterly

Global Id: T060374883
Action Type: RESPONSE
Date: 10/15/2008
Action: Monitoring Report - Quarterly

Global Id: T060374883
Action Type: RESPONSE
Date: 07/15/2009
Action: Monitoring Report - Semi-Annually

Global Id: T060374883
Action Type: RESPONSE
Date: 01/15/2009
Action: Monitoring Report - Other

Global Id: T060374883
Action Type: RESPONSE
Date: 05/12/2002
Action: Soil and Water Investigation Workplan

Global Id: T060374883
Action Type: RESPONSE
Date: 04/16/2008
Action: Monitoring Report - Quarterly

Global Id: T060374883
Action Type: RESPONSE
Date: 01/15/2006
Action: Monitoring Report - Quarterly

Global Id: T060374883
Action Type: RESPONSE
Date: 10/15/2006
Action: Monitoring Report - Quarterly

Global Id: T060374883
Action Type: RESPONSE
Date: 07/15/2014
Action: Monitoring Report - Semi-Annually

Global Id: T060374883
Action Type: RESPONSE

Map ID
Direction
Distance
Elevation

MAP FINDINGS

Site

Database(s)

EDR ID Number
EPA ID Number

ASADOUR T HAGOPIAN (Continued)

S113042437

Date: 04/13/2015
Action: Other Report / Document

Global Id: T060374883
Action Type: RESPONSE
Date: 01/15/2015
Action: Monitoring Report - Semi-Annually

Global Id: T060374883
Action Type: ENFORCEMENT
Date: 08/13/2002
Action: Staff Letter

Global Id: T060374883
Action Type: ENFORCEMENT
Date: 12/16/2003
Action: Staff Letter

Global Id: T060374883
Action Type: RESPONSE
Date: 04/15/2009
Action: Monitoring Report - Quarterly

Global Id: T060374883
Action Type: RESPONSE
Date: 01/15/2010
Action: Monitoring Report - Semi-Annually

Global Id: T060374883
Action Type: RESPONSE
Date: 07/15/2010
Action: Monitoring Report - Semi-Annually

Global Id: T060374883
Action Type: RESPONSE
Date: 07/13/2010
Action: Other Workplan

Global Id: T060374883
Action Type: RESPONSE
Date: 04/03/2014
Action: CAP/RAP - Feasibility Study Report

Global Id: T060374883
Action Type: RESPONSE
Date: 04/13/2015
Action: Well Installation Report

Global Id: T060374883
Action Type: RESPONSE
Date: 07/15/2013
Action: Remedial Progress Report

Global Id: T060374883
Action Type: ENFORCEMENT
Date: 09/04/2003
Action: Staff Letter

Map ID
Direction
Distance
Elevation

MAP FINDINGS

Site

Database(s)

EDR ID Number
EPA ID Number

ASADOUR T HAGOPIAN (Continued)

S113042437

Global Id: T060374883
Action Type: ENFORCEMENT
Date: 05/20/2003
Action: Staff Letter

Global Id: T060374883
Action Type: ENFORCEMENT
Date: 10/15/2002
Action: Technical Correspondence / Assistance / Other

Global Id: T060374883
Action Type: RESPONSE
Date: 04/15/2003
Action: Monitoring Report - Quarterly

Global Id: T060374883
Action Type: RESPONSE
Date: 03/29/2002
Action: Other Report / Document

Global Id: T060374883
Action Type: RESPONSE
Date: 04/15/2002
Action: Monitoring Report - Quarterly

Global Id: T060374883
Action Type: RESPONSE
Date: 07/15/2002
Action: Monitoring Report - Quarterly

Global Id: T060374883
Action Type: RESPONSE
Date: 10/15/2002
Action: Monitoring Report - Quarterly

Global Id: T060374883
Action Type: RESPONSE
Date: 01/15/2003
Action: Monitoring Report - Quarterly

Global Id: T060374883
Action Type: RESPONSE
Date: 02/28/2004
Action: Soil and Water Investigation Report

Global Id: T060374883
Action Type: RESPONSE
Date: 10/15/2004
Action: Well Installation Report

Global Id: T060374883
Action Type: RESPONSE
Date: 10/15/2004
Action: CAP/RAP - Feasibility Study Report

Global Id: T060374883
Action Type: RESPONSE

Map ID
Direction
Distance
Elevation

MAP FINDINGS

Site

Database(s)

EDR ID Number
EPA ID Number

ASADOUR T HAGOPIAN (Continued)

S113042437

Date: 07/15/2004
Action: Monitoring Report - Quarterly

Global Id: T060374883
Action Type: RESPONSE
Date: 07/15/2016
Action: Remedial Progress Report

Global Id: T060374883
Action Type: ENFORCEMENT
Date: 06/23/2004
Action: Staff Letter

Global Id: T060374883
Action Type: RESPONSE
Date: 11/14/2003
Action: Soil and Water Investigation Report

Global Id: T060374883
Action Type: RESPONSE
Date: 04/15/2004
Action: Monitoring Report - Quarterly

Global Id: T060374883
Action Type: RESPONSE
Date: 04/15/2010
Action: Monitoring Report - Semi-Annually

Global Id: T060374883
Action Type: RESPONSE
Date: 09/09/2010
Action: Soil and Water Investigation Workplan

Global Id: T060374883
Action Type: RESPONSE
Date: 10/15/2010
Action: Monitoring Report - Semi-Annually

Global Id: T060374883
Action Type: RESPONSE
Date: 01/19/2011
Action: Soil and Water Investigation Report

Global Id: T060374883
Action Type: RESPONSE
Date: 01/15/2016
Action: Monitoring Report - Semi-Annually

Global Id: T060374883
Action Type: RESPONSE
Date: 07/15/2016
Action: Monitoring Report - Semi-Annually

LUST:

Global Id: T060374883
Status: Open - Case Begin Date
Status Date: 11/10/1998

Map ID
Direction
Distance
Elevation

MAP FINDINGS

Site

Database(s)

EDR ID Number
EPA ID Number

ASADOUR T HAGOPIAN (Continued)

S113042437

Global Id: T060374883
Status: Open - Site Assessment
Status Date: 06/08/2001

Global Id: T060374883
Status: Open - Site Assessment
Status Date: 01/02/2002

Global Id: T060374883
Status: Open - Remediation
Status Date: 08/31/2006

Global Id: T060374883
Status: Open - Remediation
Status Date: 03/27/2008

HIST UST:

Name: ASADOUR T HAGOPIAN
Address: 5857 SUNSET BLVD
City,State,Zip: LOS ANGELES, CA 90028
File Number: 00027DC9
URL: <http://geotracker.waterboards.ca.gov/ustpdfs/pdf/00027DC9.pdf>
Region: Not reported
Facility ID: Not reported
Facility Type: Not reported
Other Type: Not reported
Contact Name: Not reported
Telephone: Not reported
Owner Name: Not reported
Owner Address: Not reported
Owner City,St,Zip: Not reported
Total Tanks: Not reported

Tank Num: Not reported
Container Num: Not reported
Year Installed: Not reported
Tank Capacity: Not reported
Tank Used for: Not reported
Type of Fuel: Not reported
Container Construction Thickness: Not reported
Leak Detection: Not reported

Click here for Geo Tracker PDF:

CORTESE:

Name: MOBIL #18-HYO/CIRCLE K STORE #2211262
Address: 5857 SUNSET BLVD W
City,State,Zip: LOS ANGELES, CA 90028
Region: CORTESE
Envirostor Id: Not reported
Global ID: T060374883
Site/Facility Type: LUST CLEANUP SITE
Cleanup Status: OPEN - REMEDIATION
Status Date: Not reported
Site Code: Not reported

Map ID
Direction
Distance
Elevation

MAP FINDINGS

Site

Database(s)

EDR ID Number
EPA ID Number

ASADOUR T HAGOPIAN (Continued)

S113042437

Latitude: Not reported
Longitude: Not reported
Owner: Not reported
Enf Type: Not reported
Swat R: Not reported
Flag: active
Order No: Not reported
Waste Discharge System No: Not reported
Effective Date: Not reported
Region 2: Not reported
WID Id: Not reported
Solid Waste Id No: Not reported
Waste Management Uit Name: Not reported
File Name: Active Open

HAZNET:

Name: EXXONMOBIL OIL CORPORATION #12240
Address: 5857 SUNSET BLVD
City,State,Zip: LOS ANGELES, CA 900280000
Year: 2012
GEPaid: CAL000050459
Contact: DONNA HYMES
Telephone: 6104308151
Mailing Name: Not reported
Mailing Address: 800 E WASHINGTON ST
Mailing City,St,Zip: WEST CHESTER, PA 193804542
Gen County: Los Angeles
TSD EPA ID: CAD028409019
TSD County: Los Angeles
Tons: 0.22935
CA Waste Code: 133-Aqueous solution with total organic residues 10 percent or more
Method: H135-Discharge To Sewer/Potw Or Npdes(With Prior Storage--With Or Without Treatment)
Facility County: Los Angeles

Name: EXXONMOBIL OIL CORPORATION #12240
Address: 5857 SUNSET BLVD
City,State,Zip: LOS ANGELES, CA 900280000
Year: 2011
GEPaid: CAL000050459
Contact: DONNA HYMES
Telephone: 6104308151
Mailing Name: Not reported
Mailing Address: 800 E WASHINGTON ST
Mailing City,St,Zip: WEST CHESTER, PA 193804542
Gen County: Los Angeles
TSD EPA ID: CAD028409019
TSD County: Los Angeles
Tons: 0.22935
CA Waste Code: 133-Aqueous solution with total organic residues 10 percent or more
Method: H135-Discharge To Sewer/Potw Or Npdes(With Prior Storage--With Or Without Treatment)
Facility County: Los Angeles

Name: EXXONMOBIL OIL CORPORATION #12240
Address: 5857 SUNSET BLVD
City,State,Zip: LOS ANGELES, CA 900280000

Map ID
Direction
Distance
Elevation

MAP FINDINGS

Site

Database(s)

EDR ID Number
EPA ID Number

ASADOUR T HAGOPIAN (Continued)

S113042437

Year: 2010
GEPaid: CAL000050459
Contact: DONNA HYMES
Telephone: 6104308151
Mailing Name: Not reported
Mailing Address: 800 E WASHINGTON ST
Mailing City,St,Zip: WEST CHESTER, PA 193804542
Gen County: Los Angeles
TSD EPA ID: CAD028409019
TSD County: Los Angeles
Tons: 0.22935
CA Waste Code: 133-Aqueous solution with total organic residues 10 percent or more
Method: H135-Discharge To Sewer/Potw Or Npdes(With Prior Storage--With Or Without Treatment)
Facility County: Los Angeles

Name: EXXONMOBIL OIL CORPORATION #12240
Address: 5857 SUNSET BLVD
City,State,Zip: LOS ANGELES, CA 900280000
Year: 2009
GEPaid: CAL000050459
Contact: DONNA HYMES
Telephone: 6104308151
Mailing Name: Not reported
Mailing Address: 800 E WASHINGTON ST
Mailing City,St,Zip: WEST CHESTER, PA 193804542
Gen County: Los Angeles
TSD EPA ID: CAD028409019
TSD County: Los Angeles
Tons: 0.22935
CA Waste Code: 133-Aqueous solution with total organic residues 10 percent or more
Method: H135-Discharge To Sewer/Potw Or Npdes(With Prior Storage--With Or Without Treatment)
Facility County: Los Angeles

Name: EXXONMOBIL OIL CORPORATION #12240
Address: 5857 SUNSET BLVD
City,State,Zip: LOS ANGELES, CA 900280000
Year: 2009
GEPaid: CAL000050459
Contact: DONNA HYMES
Telephone: 6104308151
Mailing Name: Not reported
Mailing Address: 800 E WASHINGTON ST
Mailing City,St,Zip: WEST CHESTER, PA 193804542
Gen County: Los Angeles
TSD EPA ID: CAD028409019
TSD County: Los Angeles
Tons: 0.00834
CA Waste Code: 213-Hydrocarbon solvents (benzene, hexane, Stoddard, Etc.)
Method: H135-Discharge To Sewer/Potw Or Npdes(With Prior Storage--With Or Without Treatment)
Facility County: Los Angeles

[Click this hyperlink](#) while viewing on your computer to access 30 additional CA_HAZNET: record(s) in the EDR Site Report.

Map ID
Direction
Distance
Elevation

MAP FINDINGS

Site

Database(s)

EDR ID Number
EPA ID Number

ASADOUR T HAGOPIAN (Continued)

S113042437

CERS:

Name: MOBIL #18-HYO/CIRCLE K STORE #2211262
Address: 5857 SUNSET BLVD W
City,State,Zip: LOS ANGELES, CA 90028
Site ID: 252609
CERS ID: T060374883
CERS Description: Leaking Underground Storage Tank Cleanup Site

Affiliation:

Affiliation Type Desc: Local Agency Caseworker
Entity Name: ELOY LUNA - LOS ANGELES, CITY OF
Entity Title: Not reported
Affiliation Address: 200 North Main Street, Suite 1780
Affiliation City: LOS ANGELES
Affiliation State: CA
Affiliation Country: Not reported
Affiliation Zip: Not reported
Affiliation Phone: Not reported

Affiliation Type Desc: Regional Board Caseworker
Entity Name: DAVID M. BJOSTAD - LOS ANGELES RWQCB (REGION 4)
Entity Title: Not reported
Affiliation Address: 320 W. 4th Street, Suite 200
Affiliation City: Los Angeles
Affiliation State: CA
Affiliation Country: Not reported
Affiliation Zip: Not reported
Affiliation Phone: Not reported

AV277
NE
1/2-1
0.731 mi.
3859 ft.

1958 GOWER
LOS ANGELES, CA
Site 1 of 2 in cluster AV

CHMIRS S108401129
N/A

Relative:
Higher

CHMIRS:

Actual:
455 ft.

Name: Not reported
Address: 1958 GOWER
City,State,Zip: LOS ANGELES, CA
OES Incident Number: 5-0339
OES notification: 01/12/2005
OES Date: Not reported
OES Time: Not reported
Date Completed: Not reported
Property Use: Not reported
Agency Id Number: Not reported
Agency Incident Number: Not reported
Time Notified: Not reported
Time Completed: Not reported
Surrounding Area: Not reported
Estimated Temperature: Not reported
Property Management: Not reported
More Than Two Substances Involved?: Not reported
Resp Agency Personel # Of Decontaminated: Not reported
Responding Agency Personel # Of Injuries: Not reported
Responding Agency Personel # Of Fatalities: Not reported
Others Number Of Decontaminated: Not reported

Map ID
Direction
Distance
Elevation

MAP FINDINGS

Site

Database(s)

EDR ID Number
EPA ID Number

(Continued)

S108401129

| | |
|------------------------------|------------------------------------|
| Others Number Of Injuries: | Not reported |
| Others Number Of Fatalities: | Not reported |
| Vehicle Make/year: | Not reported |
| Vehicle License Number: | Not reported |
| Vehicle State: | Not reported |
| Vehicle Id Number: | Not reported |
| CA DOT PUC/ICC Number: | Not reported |
| Company Name: | Not reported |
| Reporting Officer Name/ID: | Not reported |
| Report Date: | Not reported |
| Facility Telephone: | Not reported |
| Waterway Involved: | Not reported |
| Waterway: | LA River |
| Spill Site: | Not reported |
| Cleanup By: | Reporting Party |
| Containment: | Not reported |
| What Happened: | Not reported |
| Type: | Not reported |
| Measure: | Not reported |
| Other: | Not reported |
| Date/Time: | Not reported |
| Year: | 2005 |
| Agency: | City of Los Angeles |
| Incident Date: | 1/9/2005 12:00:00 AM |
| Admin Agency: | Los Angeles City Fire Department |
| Amount: | Not reported |
| Contained: | Yes |
| Site Type: | Road |
| E Date: | Not reported |
| Substance: | Sewage |
| Gallons: | 11713 |
| Unknown: | 0 |
| Substance #2: | Not reported |
| Substance #3: | Not reported |
| Evacuations: | 0 |
| Number of Injuries: | 0 |
| Number of Fatalities: | 0 |
| #1 Pipeline: | Not reported |
| #2 Pipeline: | Not reported |
| #3 Pipeline: | Not reported |
| #1 Vessel >= 300 Tons: | Not reported |
| #2 Vessel >= 300 Tons: | Not reported |
| #3 Vessel >= 300 Tons: | Not reported |
| Evacs: | Not reported |
| Injuries: | Not reported |
| Fatals: | Not reported |
| Comments: | Not reported |
| Description: | Excessive rain caused the release. |

Map ID
Direction
Distance
Elevation

MAP FINDINGS

Site

Database(s)

EDR ID Number
EPA ID Number

AV278 **FRANKLIN 76**
NE **6051 FRANKLIN AVE**
1/2-1 **LOS ANGELES, CA 90028**
0.734 mi.
3873 ft. **Site 2 of 2 in cluster AV**

LUST **S124443168**
Cortese **N/A**
CERS

Relative:
Higher
Actual:
448 ft.

LUST:
Name: FRANKLIN 76
Address: 6051 FRANKLIN AVE
City,State,Zip: LOS ANGELES, CA 90028
Lead Agency: LOS ANGELES RWQCB (REGION 4)
Case Type: LUST Cleanup Site
Geo Track: http://geotracker.waterboards.ca.gov/profile_report.asp?global_id=T10000013234
Global Id: T10000013234
Latitude: 34.10547
Longitude: -118.32152
Status: Open - Site Assessment
Status Date: 08/06/2019
Case Worker: CET
RB Case Number: 900280225
Local Agency: Not reported
File Location: Not reported
Local Case Number: Not reported
Potential Media Affect: Not reported
Potential Contaminants of Concern: Not reported
Site History: Not reported

LUST:
Global Id: T10000013234
Contact Type: Regional Board Caseworker
Contact Name: CHANDRA TYLER
Organization Name: LOS ANGELES RWQCB (REGION 4)
Address: Not reported
City: R4 UNKNOWN
Email: cetyler@waterboards.ca.gov
Phone Number: Not reported

LUST:
Global Id: T10000013234
Action Type: RESPONSE
Date: 09/15/2019
Action: Other Report / Document

Global Id: T10000013234
Action Type: RESPONSE
Date: 09/15/2019
Action: Soil and Water Investigation Workplan

Global Id: T10000013234
Action Type: Other
Date: 07/30/2019
Action: Leak Discovery

Global Id: T10000013234
Action Type: REMEDIATION
Date: 03/30/2019
Action: Excavation

Global Id: T10000013234

Map ID
Direction
Distance
Elevation

MAP FINDINGS

Site

Database(s)

EDR ID Number
EPA ID Number

FRANKLIN 76 (Continued)

S124443168

Action Type: Other
Date: 03/30/2019
Action: Leak Stopped

Global Id: T10000013234
Action Type: Other
Date: 07/30/2019
Action: Leak Reported

Global Id: T10000013234
Action Type: ENFORCEMENT
Date: 08/06/2019
Action: Staff Letter

Global Id: T10000013234
Action Type: ENFORCEMENT
Date: 07/30/2019
Action: Referral to Regional Board

Global Id: T10000013234
Action Type: Other
Date: 07/30/2019
Action: Leak Began

LUST:

Global Id: T10000013234
Status: Open - Active
Status Date: 07/30/2019

Global Id: T10000013234
Status: Open - Case Begin Date
Status Date: 07/30/2019

Global Id: T10000013234
Status: Open - Site Assessment
Status Date: 08/06/2019

CORTESE:

Name: FRANKLIN 76
Address: 6051 FRANKLIN AVE
City,State,Zip: LOS ANGELES, CA 90028
Region: CORTESE
Envirostor Id: Not reported
Global ID: T10000013234
Site/Facility Type: LUST CLEANUP SITE
Cleanup Status: OPEN - SITE ASSESSMENT
Status Date: Not reported
Site Code: Not reported
Latitude: Not reported
Longitude: Not reported
Owner: Not reported
Enf Type: Not reported
Swat R: Not reported
Flag: active
Order No: Not reported

Map ID
 Direction
 Distance
 Elevation

MAP FINDINGS

Site

Database(s)

EDR ID Number
 EPA ID Number

FRANKLIN 76 (Continued)

S124443168

Waste Discharge System No: Not reported
 Effective Date: Not reported
 Region 2: Not reported
 WID Id: Not reported
 Solid Waste Id No: Not reported
 Waste Management Unit Name: Not reported
 File Name: Active Open

CERS:

Name: FRANKLIN 76
 Address: 6051 FRANKLIN AVE
 City,State,Zip: LOS ANGELES, CA 90028
 Site ID: 551495
 CERS ID: T10000013234
 CERS Description: Leaking Underground Storage Tank Cleanup Site

Affiliation:

Affiliation Type Desc: Regional Board Caseworker
 Entity Name: CHANDRA TYLER - LOS ANGELES RWQCB (REGION 4)
 Entity Title: Not reported
 Affiliation Address: Not reported
 Affiliation City: R4 UNKNOWN
 Affiliation State: CA
 Affiliation Country: Not reported
 Affiliation Zip: Not reported
 Affiliation Phone: Not reported

279
 ESE
 1/2-1
 0.737 mi.
 3890 ft.

SANTA MONICA NEW PRIMARY CENTER
SANTA MONICA BLVD/GORDON ST/LEXINGTON AVE
LOS ANGELES, CA 90038

ENVIROSTOR SCH S105628638
SCH N/A

Relative:
Lower
Actual:
319 ft.

ENVIROSTOR:

Name: SANTA MONICA NEW PRIMARY CENTER
 Address: SANTA MONICA BLVD/GORDON ST/LEXINGTON AVE
 City,State,Zip: LOS ANGELES, CA 90038
 Facility ID: 19880035
 Status: No Further Action
 Status Date: 04/15/2004
 Site Code: 304317
 Site Type: School Investigation
 Site Type Detailed: School
 Acres: 1.83
 NPL: NO
 Regulatory Agencies: SMBRP
 Lead Agency: SMBRP
 Program Manager: Not reported
 Supervisor: Yolanda Garza
 Division Branch: Southern California Schools & Brownfields Outreach
 Assembly: 53
 Senate: 30
 Special Program: Not reported
 Restricted Use: NO
 Site Mgmt Req: NONE SPECIFIED
 Funding: School District
 Latitude: 34.05227

Map ID
Direction
Distance
Elevation

MAP FINDINGS

Site

Database(s)

EDR ID Number
EPA ID Number

SANTA MONICA NEW PRIMARY CENTER (Continued)

S105628638

Longitude: -118.2527
APN: NONE SPECIFIED
Past Use: RESIDENTIAL AREA
Potential COC: Lead Formaldehyde
Confirmed COC: 30295-NO 30013-NO
Potential Description: SOIL
Alias Name: LAUSD-SANTA MONICA NEW PC
Alias Type: Alternate Name
Alias Name: LOS ANGELES UNIFIED SCHOOL DISTRICT
Alias Type: Alternate Name
Alias Name: SANTA MONICA NEW PRIMARY CENTER
Alias Type: Alternate Name
Alias Name: 304317
Alias Type: Project Code (Site Code)
Alias Name: 19880035
Alias Type: Envirostor ID Number

Completed Info:

Completed Area Name: PROJECT WIDE
Completed Sub Area Name: Not reported
Completed Document Type: Preliminary Endangerment Assessment Report
Completed Date: 03/29/2002
Comments: Not reported

Completed Area Name: PROJECT WIDE
Completed Sub Area Name: Not reported
Completed Document Type: Phase 1
Completed Date: 07/11/2001
Comments: Not reported

Completed Area Name: PROJECT WIDE
Completed Sub Area Name: Not reported
Completed Document Type: Supplemental Site Investigation Report
Completed Date: 01/13/2004
Comments: Not reported

Completed Area Name: PROJECT WIDE
Completed Sub Area Name: Not reported
Completed Document Type: Letter - Demand
Completed Date: 03/23/2012
Comments: 2nd Collection Letter sent for Inv. 03SM1854.

Completed Area Name: PROJECT WIDE
Completed Sub Area Name: Not reported
Completed Document Type: Letter - Demand
Completed Date: 02/16/2012
Comments: First Collection Letter 03SM1854

Completed Area Name: PROJECT WIDE
Completed Sub Area Name: Not reported
Completed Document Type: Environmental Oversight Agreement
Completed Date: 02/10/2000
Comments: Not reported

Completed Area Name: PROJECT WIDE
Completed Sub Area Name: Not reported
Completed Document Type: Cost Recovery Closeout Memo
Completed Date: 04/15/2004

Map ID
Direction
Distance
Elevation

MAP FINDINGS

Site

Database(s)

EDR ID Number
EPA ID Number

SANTA MONICA NEW PRIMARY CENTER (Continued)

S105628638

Comments: Not reported

Future Area Name: Not reported
Future Sub Area Name: Not reported
Future Document Type: Not reported
Future Due Date: Not reported
Schedule Area Name: Not reported
Schedule Sub Area Name: Not reported
Schedule Document Type: Not reported
Schedule Due Date: Not reported
Schedule Revised Date: Not reported

SCH:

Name: SANTA MONICA NEW PRIMARY CENTER
Address: SANTA MONICA BLVD/GORDON ST/LEXINGTON AVE
City,State,Zip: LOS ANGELES, CA 90038
Facility ID: 19880035
Site Type: School Investigation
Site Type Detail: School
Site Mgmt. Req.: NONE SPECIFIED
Acres: 1.83
National Priorities List: NO
Cleanup Oversight Agencies: SMBRP
Lead Agency: SMBRP
Lead Agency Description: DTSC - Site Cleanup Program
Project Manager: Not reported
Supervisor: Yolanda Garza
Division Branch: Southern California Schools & Brownfields Outreach
Site Code: 304317
Assembly: 53
Senate: 30
Special Program Status: Not reported
Status: No Further Action
Status Date: 04/15/2004
Restricted Use: NO
Funding: School District
Latitude: 34.05227
Longitude: -118.2527
APN: NONE SPECIFIED
Past Use: RESIDENTIAL AREA
Potential COC: Lead, Formaldehyde
Confirmed COC: 30295-NO, 30013-NO
Potential Description: SOIL
Alias Name: LAUSD-SANTA MONICA NEW PC
Alias Type: Alternate Name
Alias Name: LOS ANGELES UNIFIED SCHOOL DISTRICT
Alias Type: Alternate Name
Alias Name: SANTA MONICA NEW PRIMARY CENTER
Alias Type: Alternate Name
Alias Name: 304317
Alias Type: Project Code (Site Code)
Alias Name: 19880035
Alias Type: Envirostor ID Number

Completed Info:

Completed Area Name: PROJECT WIDE

Map ID
Direction
Distance
Elevation

MAP FINDINGS

Site

Database(s)

EDR ID Number
EPA ID Number

SANTA MONICA NEW PRIMARY CENTER (Continued)

S105628638

Completed Sub Area Name: Not reported
Completed Document Type: Preliminary Endangerment Assessment Report
Completed Date: 03/29/2002
Comments: Not reported

Completed Area Name: PROJECT WIDE
Completed Sub Area Name: Not reported
Completed Document Type: Phase 1
Completed Date: 07/11/2001
Comments: Not reported

Completed Area Name: PROJECT WIDE
Completed Sub Area Name: Not reported
Completed Document Type: Supplemental Site Investigation Report
Completed Date: 01/13/2004
Comments: Not reported

Completed Area Name: PROJECT WIDE
Completed Sub Area Name: Not reported
Completed Document Type: Letter - Demand
Completed Date: 03/23/2012
Comments: 2nd Collection Letter sent for Inv. 03SM1854.

Completed Area Name: PROJECT WIDE
Completed Sub Area Name: Not reported
Completed Document Type: Letter - Demand
Completed Date: 02/16/2012
Comments: First Collection Letter 03SM1854

Completed Area Name: PROJECT WIDE
Completed Sub Area Name: Not reported
Completed Document Type: Environmental Oversight Agreement
Completed Date: 02/10/2000
Comments: Not reported

Completed Area Name: PROJECT WIDE
Completed Sub Area Name: Not reported
Completed Document Type: Cost Recovery Closeout Memo
Completed Date: 04/15/2004
Comments: Not reported

Future Area Name: Not reported
Future Sub Area Name: Not reported
Future Document Type: Not reported
Future Due Date: Not reported
Schedule Area Name: Not reported
Schedule Sub Area Name: Not reported
Schedule Document Type: Not reported
Schedule Due Date: Not reported
Schedule Revised Date: Not reported

Map ID
Direction
Distance
Elevation

MAP FINDINGS

Site

Database(s) EDR ID Number
EPA ID Number

280
NNE
1/2-1
0.743 mi.
3923 ft.

2003 VISTA DEL MAR, ABOVE FRANKLIN
HOLLYWOOD, CA

CHMIRS S105659570
N/A

Relative:
Higher
Actual:
460 ft.

CHMIRS:
Name: Not reported
Address: 2003 VISTA DEL MAR, ABOVE FRANKLIN
City,State,Zip: HOLLYWOOD, CA
OES Incident Number: 9-4299
OES notification: 10/09/1999
OES Date: Not reported
OES Time: Not reported
Date Completed: Not reported
Property Use: Not reported
Agency Id Number: Not reported
Agency Incident Number: Not reported
Time Notified: Not reported
Time Completed: Not reported
Surrounding Area: Not reported
Estimated Temperature: Not reported
Property Management: Not reported
More Than Two Substances Involved?: Not reported
Resp Agncy Personel # Of Decontaminated: Not reported
Responding Agency Personel # Of Injuries: Not reported
Responding Agency Personel # Of Fatalities: Not reported
Others Number Of Decontaminated: Not reported
Others Number Of Injuries: Not reported
Others Number Of Fatalities: Not reported
Vehicle Make/year: Not reported
Vehicle License Number: Not reported
Vehicle State: Not reported
Vehicle Id Number: Not reported
CA DOT PUC/ICC Number: Not reported
Company Name: Not reported
Reporting Officer Name/ID: Not reported
Report Date: Not reported
Facility Telephone: Not reported
Waterway Involved: Yes
Waterway: Storm Drian
Spill Site: Not reported
Cleanup By: Unknown
Containment: Not reported
What Happened: Not reported
Type: Not reported
Measure: Not reported
Other: Not reported
Date/Time: Not reported
Year: 1999
Agency: Citizen
Incident Date: 9/10/199912:00:00 AM
Admin Agency: L. A. County Fire Prevention
Amount: Not reported
Contained: No
Site Type: Road
E Date: Not reported
Substance: Unk
Unknown: 0

Map ID
Direction
Distance
Elevation

MAP FINDINGS

Site

Database(s)

EDR ID Number
EPA ID Number

(Continued)

S105659570

Substance #2: Not reported
Substance #3: Not reported
Evacuations: 0
Number of Injuries: 0
Number of Fatalities: 0
#1 Pipeline: Not reported
#2 Pipeline: Not reported
#3 Pipeline: Not reported
#1 Vessel >= 300 Tons: Not reported
#2 Vessel >= 300 Tons: Not reported
#3 Vessel >= 300 Tons: Not reported
Evacs: Not reported
Injuries: Not reported
FATALS: Not reported
Comments: Not reported
Description: Neighbor is cleaning rugs (as a business) in their garage and letting the waste chemical and waste water flow down the gutter. Ongoing off and on.

AW281
SW
1/2-1
0.756 mi.
3991 ft.

1015 N MANSFIELD AVE.
LOS ANGELES, CA
Site 1 of 2 in cluster AW

CHMIRS S105675020
N/A

Relative:
Lower
Actual:
289 ft.

CHMIRS:
Name: Not reported
Address: 1015 N MANSFIELD AVE.
City,State,Zip: LOS ANGELES, CA
OES Incident Number: 1-2613
OES notification: 05/05/2001
OES Date: Not reported
OES Time: Not reported
Date Completed: Not reported
Property Use: Not reported
Agency Id Number: Not reported
Agency Incident Number: Not reported
Time Notified: Not reported
Time Completed: Not reported
Surrounding Area: Not reported
Estimated Temperature: Not reported
Property Management: Not reported
More Than Two Substances Involved?: Not reported
Resp Agncy Personel # Of Decontaminated: Not reported
Responding Agency Personel # Of Injuries: Not reported
Responding Agency Personel # Of Fatalities: Not reported
Others Number Of Decontaminated: Not reported
Others Number Of Injuries: Not reported
Others Number Of Fatalities: Not reported
Vehicle Make/year: Not reported
Vehicle License Number: Not reported
Vehicle State: Not reported
Vehicle Id Number: Not reported
CA DOT PUC/ICC Number: Not reported
Company Name: Not reported
Reporting Officer Name/ID: Not reported
Report Date: Not reported

Map ID
 Direction
 Distance
 Elevation

MAP FINDINGS

Site

Database(s)

EDR ID Number
 EPA ID Number

(Continued)

S105675020

| | |
|------------------------|--|
| Facility Telephone: | Not reported |
| Waterway Involved: | Yes |
| Waterway: | storm drain |
| Spill Site: | Not reported |
| Cleanup By: | Unknown |
| Containment: | Not reported |
| What Happened: | Not reported |
| Type: | Not reported |
| Measure: | Not reported |
| Other: | Not reported |
| Date/Time: | Not reported |
| Year: | 2001 |
| Agency: | Los Angeles City FD |
| Incident Date: | 5/5/2001 12:00:00 AM |
| Admin Agency: | Los Angeles City Fire Department |
| Amount: | Not reported |
| Contained: | No |
| Site Type: | Industrial Plant |
| E Date: | Not reported |
| Substance: | Unk. Liquid |
| Unknown: | 0.000000 |
| Substance #2: | Not reported |
| Substance #3: | Not reported |
| Evacuations: | 0 |
| Number of Injuries: | 0 |
| Number of Fatalities: | 0 |
| #1 Pipeline: | Not reported |
| #2 Pipeline: | Not reported |
| #3 Pipeline: | Not reported |
| #1 Vessel >= 300 Tons: | Not reported |
| #2 Vessel >= 300 Tons: | Not reported |
| #3 Vessel >= 300 Tons: | Not reported |
| Evacs: | Not reported |
| Injuries: | Not reported |
| Fatals: | Not reported |
| Comments: | Not reported |
| Description: | Subsequent to a commercial structure fire at a plating company , chemicals on scene have been released from building by the water used to fight the fire. An unknown amount of this unknown chemical has entered a near by storm drain. The area iss being dykded at this time There are 23 on companies on scene at this time. No further information at this time. |

AX282
West
1/2-1
0.759 mi.
4009 ft.

7100 WEST SUNSET BLVD
WEST HOLLYWOOD, CA
Site 1 of 2 in cluster AX

CHMIRS S106397362
N/A

Relative:
Higher

CHMIRS:

Actual:
352 ft.

| | |
|----------------------|-----------------------|
| Name: | Not reported |
| Address: | 7100 WEST SUNSET BLVD |
| City,State,Zip: | WEST HOLLYWOOD, CA |
| OES Incident Number: | 3-5818 |
| OES notification: | 11/10/2003 |
| OES Date: | Not reported |

Map ID
Direction
Distance
Elevation

MAP FINDINGS

Site

Database(s)

EDR ID Number
EPA ID Number

(Continued)

S106397362

| | |
|---|------------------------------|
| OES Time: | Not reported |
| Date Completed: | Not reported |
| Property Use: | Not reported |
| Agency Id Number: | Not reported |
| Agency Incident Number: | Not reported |
| Time Notified: | Not reported |
| Time Completed: | Not reported |
| Surrounding Area: | Not reported |
| Estimated Temperature: | Not reported |
| Property Management: | Not reported |
| More Than Two Substances Involved?: | Not reported |
| Resp Agncy Personel # Of Decontaminated: | Not reported |
| Responding Agency Personel # Of Injuries: | Not reported |
| Responding Agency Personel # Of Fatalities: | Not reported |
| Others Number Of Decontaminated: | Not reported |
| Others Number Of Injuries: | Not reported |
| Others Number Of Fatalities: | Not reported |
| Vehicle Make/year: | Not reported |
| Vehicle License Number: | Not reported |
| Vehicle State: | Not reported |
| Vehicle Id Number: | Not reported |
| CA DOT PUC/ICC Number: | Not reported |
| Company Name: | Not reported |
| Reporting Officer Name/ID: | Not reported |
| Report Date: | Not reported |
| Facility Telephone: | Not reported |
| Waterway Involved: | Not reported |
| Waterway: | Not reported |
| Spill Site: | Not reported |
| Cleanup By: | Responsible Party |
| Containment: | Not reported |
| What Happened: | Not reported |
| Type: | Not reported |
| Measure: | Not reported |
| Other: | Not reported |
| Date/Time: | Not reported |
| Year: | 2003 |
| Agency: | Veeder Root |
| Incident Date: | 11/10/200312:00:00 AM |
| Admin Agency: | L. A. County Fire Prevention |
| Amount: | Not reported |
| Contained: | Yes |
| Site Type: | Service Station |
| E Date: | Not reported |
| Substance: | Gasoline |
| Gallons: | 2 |
| Unknown: | 0 |
| Substance #2: | Not reported |
| Substance #3: | Not reported |
| Evacuations: | 0 |
| Number of Injuries: | 0 |
| Number of Fatalities: | 0 |
| #1 Pipeline: | Not reported |
| #2 Pipeline: | Not reported |
| #3 Pipeline: | Not reported |
| #1 Vessel >= 300 Tons: | Not reported |
| #2 Vessel >= 300 Tons: | Not reported |

Map ID
Direction
Distance
Elevation

MAP FINDINGS

Site

Database(s)

EDR ID Number
EPA ID Number

(Continued)

S106397362

#3 Vessel >= 300 Tons: Not reported
Evacs: Not reported
Injuries: Not reported
Fatafs: Not reported
Comments: Not reported
Description: Substance was released due to a truck running into the dispenser.

AX283
West
1/2-1
0.779 mi.
4113 ft.

7100 W. SUNSET BL
LOS ANGELES, CA 90028

CHMIRS S100275111
N/A

Site 2 of 2 in cluster AX

Relative:
Higher
Actual:
348 ft.

CHMIRS:
Name: Not reported
Address: 7100 W. SUNSET BL
City,State,Zip: LOS ANGELES, CA 90028
OES Incident Number: 907959
OES notification: Not reported
OES Date: Not reported
OES Time: Not reported
Date Completed: 19-SEP-89
Property Use: 500
Agency Id Number: 19105
Agency Incident Number: 934
Time Notified: 2050
Time Completed: 2215
Surrounding Area: 962
Estimated Temperature: 65
Property Management: P
More Than Two Substances Involved?: N
Resp Agncy Personel # Of Decontaminated: 0
Responding Agency Personel # Of Injuries: 0
Responding Agency Personel # Of Fatalities: 0
Others Number Of Decontaminated: 0
Others Number Of Injuries: 0
Others Number Of Fatalities: 0
Vehicle Make/year: PETERBILT 85
Vehicle License Number: 2V13085
Vehicle State: CA
Vehicle Id Number: 1XP9K59X8FP190126
CA DOT PUC/ICC Number: ICCMC120018
Company Name: DEDICATED TRANSPORT INC
Reporting Officer Name/ID: BRUCE R BARBER BB1209 FS 41-C
Report Date: 19-SEP-89
Facility Telephone: 213 485-7480
Waterway Involved: Not reported
Waterway: Not reported
Spill Site: Not reported
Cleanup By: Not reported
Containment: Not reported
What Happened: Not reported
Type: Not reported
Measure: Not reported
Other: Not reported
Date/Time: Not reported
Year: 88-92

Map ID
 Direction
 Distance
 Elevation

MAP FINDINGS

Site

Database(s)

EDR ID Number
 EPA ID Number

(Continued)

S100275111

| | |
|------------------------|--------------|
| Agency: | Not reported |
| Incident Date: | 19-SEP-89 |
| Admin Agency: | Not reported |
| Amount: | Not reported |
| Contained: | Not reported |
| Site Type: | Not reported |
| E Date: | 18-MAY-90 |
| Substance: | Not reported |
| Unknown: | Not reported |
| Substance #2: | Not reported |
| Substance #3: | Not reported |
| Evacuations: | Not reported |
| Number of Injuries: | Not reported |
| Number of Fatalities: | Not reported |
| #1 Pipeline: | Not reported |
| #2 Pipeline: | Not reported |
| #3 Pipeline: | Not reported |
| #1 Vessel >= 300 Tons: | Not reported |
| #2 Vessel >= 300 Tons: | Not reported |
| #3 Vessel >= 300 Tons: | Not reported |
| Evacs: | Not reported |
| Injuries: | Not reported |
| Fatals: | Not reported |
| Comments: | Not reported |
| Description: | Not reported |

284
 NE
 1/2-1
 0.784 mi.
 4139 ft.

5987 FRANKLIN AVE
 LOS ANGELES, CA 90031

CHMIRS S105882695
 N/A

Relative:
 Higher
 Actual:
 441 ft.

| | |
|---|-----------------------|
| CHMIRS: | |
| Name: | Not reported |
| Address: | 5987 FRANKLIN AVE |
| City,State,Zip: | LOS ANGELES, CA 90031 |
| OES Incident Number: | 2-0773 |
| OES notification: | 02/09/2002 |
| OES Date: | Not reported |
| OES Time: | Not reported |
| Date Completed: | Not reported |
| Property Use: | Not reported |
| Agency Id Number: | Not reported |
| Agency Incident Number: | Not reported |
| Time Notified: | Not reported |
| Time Completed: | Not reported |
| Surrounding Area: | Not reported |
| Estimated Temperature: | Not reported |
| Property Management: | Not reported |
| More Than Two Substances Involved?: | Not reported |
| Resp Agncy Personel # Of Decontaminated: | Not reported |
| Responding Agency Personel # Of Injuries: | Not reported |
| Responding Agency Personel # Of Fatalities: | Not reported |
| Others Number Of Decontaminated: | Not reported |
| Others Number Of Injuries: | Not reported |
| Others Number Of Fatalities: | Not reported |
| Vehicle Make/year: | Not reported |
| Vehicle License Number: | Not reported |

Map ID
Direction
Distance
Elevation

MAP FINDINGS

Site

Database(s)

EDR ID Number
EPA ID Number

(Continued)

S105882695

| | |
|----------------------------|--|
| Vehicle State: | Not reported |
| Vehicle Id Number: | Not reported |
| CA DOT PUC/ICC Number: | Not reported |
| Company Name: | Not reported |
| Reporting Officer Name/ID: | Not reported |
| Report Date: | Not reported |
| Facility Telephone: | Not reported |
| Waterway Involved: | No |
| Waterway: | Not reported |
| Spill Site: | Not reported |
| Cleanup By: | Unknown |
| Containment: | Not reported |
| What Happened: | Not reported |
| Type: | Not reported |
| Measure: | Not reported |
| Other: | Not reported |
| Date/Time: | Not reported |
| Year: | 2002 |
| Agency: | NRC |
| Incident Date: | 2/9/2002 12:00:00 AM |
| Admin Agency: | Los Angeles City Fire Department |
| Amount: | Not reported |
| Contained: | Unknown |
| Site Type: | Residence |
| E Date: | Not reported |
| Substance: | Sewage |
| Gallons: | 3386 |
| Unknown: | 0 |
| Substance #2: | Not reported |
| Substance #3: | Not reported |
| Evacuations: | 0 |
| Number of Injuries: | 0 |
| Number of Fatalities: | 0 |
| #1 Pipeline: | Not reported |
| #2 Pipeline: | Not reported |
| #3 Pipeline: | Not reported |
| #1 Vessel >= 300 Tons: | Not reported |
| #2 Vessel >= 300 Tons: | Not reported |
| #3 Vessel >= 300 Tons: | Not reported |
| Evacs: | Not reported |
| Injuries: | Not reported |
| Fatals: | Not reported |
| Comments: | Not reported |
| Description: | Per the NRC: 6 inch sewage line blocked with grease caused an overflow of sewage into a private residence. |

AW285
SW
1/2-1
0.794 mi.
4192 ft.
Site 2 of 2 in cluster AW

PHYL RICH INTL
1000 N ORANGE DR
HOLLYWOOD, CA 90038

RCRA-SQG 1000291482
ENVIROSTOR CAD008331126
CPS-SLIC
EMI
CIWQS

Relative: RCRA-SQG:
Lower Date form received by agency: 2002-01-01 00:00:00.0
Actual: Facility name: PHYLRICH INTL
287 ft. Facility address: 1000 N ORANGE DR
HOLLYWOOD, CA 90038

Map ID
Direction
Distance
Elevation

MAP FINDINGS

Site

Database(s)

EDR ID Number
EPA ID Number

PHYL RICH INTL (Continued)

1000291482

EPA ID: CAD008331126
Mailing address: 2937 N ONTARIO
BURBANK, CA 91504
Contact: JOSE M CORTEZ
Contact address: Not reported
Not reported
Contact country: US
Contact telephone: 818-955-7740
Telephone ext.: 2739
Contact email: Not reported
EPA Region: 09
Land type: Facility is not located on Indian land. Additional information is not known.
Classification: Small Small Quantity Generator
Description: Handler: generates more than 100 and less than 1000 kg of hazardous waste during any calendar month and accumulates less than 6000 kg of hazardous waste at any time; or generates 100 kg or less of hazardous waste during any calendar month, and accumulates more than 1000 kg of hazardous waste at any time

Handler Activities Summary:

U.S. importer of hazardous waste: No
Mixed waste (haz. and radioactive): No
Recycler of hazardous waste: No
Transporter of hazardous waste: No
Treater, storer or disposer of HW: No
Underground injection activity: No
On-site burner exemption: No
Furnace exemption: No
Used oil fuel burner: No
Used oil processor: No
User oil refiner: No
Used oil fuel marketer to burner: No
Used oil Specification marketer: No
Used oil transfer facility: No
Used oil transporter: No

Historical Generators:

Date form received by agency: 2002-01-01 00:00:00.0
Site name: PHYL RICH INTL
Classification: Large Quantity Generator

Date form received by agency: 1996-09-01 00:00:00.0
Site name: PHYL RICH INTERNATIONAL#
Classification: Small Quantity Generator

Date form received by agency: 1980-08-12 00:00:00.0
Site name: PHYL RICH INTERNATIONAL#
Classification: Large Quantity Generator

Violation Status: No violations found

Evaluation Action Summary:

Evaluation date: 1994-05-23 00:00:00.0
Evaluation: COMPLIANCE EVALUATION INSPECTION ON-SITE
Area of violation: Not reported
Date achieved compliance: Not reported

Map ID
Direction
Distance
Elevation

MAP FINDINGS

Site

Database(s)

EDR ID Number
EPA ID Number

PHYLIRICH INTL (Continued)

1000291482

Evaluation lead agency: State Contractor/Grantee

ENVIROSTOR:

Name: PHYLRICH INTERNATIONAL
Address: 1000 N. ORANGE DRIVE
City,State,Zip: LOS ANGELES, CA 90038
Facility ID: 71003654
Status: Refer: Other Agency
Status Date: Not reported
Site Code: Not reported
Site Type: Tiered Permit
Site Type Detailed: Tiered Permit
Acres: Not reported
NPL: NO
Regulatory Agencies: NONE SPECIFIED
Lead Agency: NONE SPECIFIED
Program Manager: Not reported
Supervisor: Not reported
Division Branch: Cleanup Chatsworth
Assembly: 50
Senate: 26
Special Program: Not reported
Restricted Use: NO
Site Mgmt Req: NONE SPECIFIED
Funding: Not reported
Latitude: 34.08911
Longitude: -118.3412
APN: NONE SPECIFIED
Past Use: NONE SPECIFIED
Potential COC: NONE SPECIFIED
Confirmed COC: NONE SPECIFIED
Potential Description: NONE SPECIFIED
Alias Name: CAD008331126
Alias Type: EPA Identification Number
Alias Name: 71003654
Alias Type: Envirostor ID Number

Completed Info:

Completed Area Name: PROJECT WIDE
Completed Sub Area Name: Not reported
Completed Document Type: Site Inspections/Visit (Non LUR)
Completed Date: 01/31/2001
Comments: Referred to local CUPA

Future Area Name: Not reported
Future Sub Area Name: Not reported
Future Document Type: Not reported
Future Due Date: Not reported
Schedule Area Name: Not reported
Schedule Sub Area Name: Not reported
Schedule Document Type: Not reported
Schedule Due Date: Not reported
Schedule Revised Date: Not reported

CPS-SLIC:

Name: PHYLRICH INTERNATIONAL
Address: 1000 N ORANGE DR
City,State,Zip: LOS ANGELES, CA

Map ID
Direction
Distance
Elevation

MAP FINDINGS

Site

Database(s)

EDR ID Number
EPA ID Number

PHYLIRICH INTL (Continued)

1000291482

Region: STATE
Facility Status: Completed - Case Closed
Status Date: 02/24/2006
Global Id: SL204BH2353
Lead Agency: LOS ANGELES RWQCB (REGION 4)
Lead Agency Case Number: Not reported
Latitude: 34.104089
Longitude: -118.340817
Case Type: Cleanup Program Site
Case Worker: Not reported
Local Agency: Not reported
RB Case Number: 0941
File Location: Not reported
Potential Media Affected: Not reported
Potential Contaminants of Concern: Not reported
Site History: Not reported

[Click here to access the California GeoTracker records for this facility:](#)

EMI:

Name: PHYLIRICH CORP
Address: 1000 N ORANGE DR
City,State,Zip: LOS ANGELES, CA 900380000
Year: 1987
County Code: 19
Air Basin: SC
Facility ID: 45249
Air District Name: SC
SIC Code: 3471
Air District Name: SOUTH COAST AQMD
Community Health Air Pollution Info System: Not reported
Consolidated Emission Reporting Rule: Not reported
Total Organic Hydrocarbon Gases Tons/Yr: 2
Reactive Organic Gases Tons/Yr: 2
Carbon Monoxide Emissions Tons/Yr: 0
NOX - Oxides of Nitrogen Tons/Yr: 0
SOX - Oxides of Sulphur Tons/Yr: 0
Particulate Matter Tons/Yr: 0
Part. Matter 10 Micrometers and Smlr Tons/Yr:0

Name: PHYLIRICH INTERNATIONAL
Address: 1000 N ORANGE DR
City,State,Zip: LOS ANGELES, CA 900380000
Year: 1990
County Code: 19
Air Basin: SC
Facility ID: 45249
Air District Name: SC
SIC Code: 3471
Air District Name: SOUTH COAST AQMD
Community Health Air Pollution Info System: Not reported
Consolidated Emission Reporting Rule: Not reported
Total Organic Hydrocarbon Gases Tons/Yr: 5
Reactive Organic Gases Tons/Yr: 1
Carbon Monoxide Emissions Tons/Yr: 0
NOX - Oxides of Nitrogen Tons/Yr: 0
SOX - Oxides of Sulphur Tons/Yr: 0

Map ID
Direction
Distance
Elevation

MAP FINDINGS

Site

Database(s)

EDR ID Number
EPA ID Number

PHYL RICH INTL (Continued)

1000291482

Particulate Matter Tons/Yr: 0
Part. Matter 10 Micrometers and Smllr Tons/Yr:0

Name: PHYLRICH INTERNATIONAL
Address: 1000 N ORANGE DR
City,State,Zip: LOS ANGELES, CA 900380000
Year: 1995
County Code: 19
Air Basin: SC
Facility ID: 45249
Air District Name: SC
SIC Code: 3471
Air District Name: SOUTH COAST AQMD
Community Health Air Pollution Info System: Not reported
Consolidated Emission Reporting Rule: Not reported
Total Organic Hydrocarbon Gases Tons/Yr: 0
Reactive Organic Gases Tons/Yr: 0
Carbon Monoxide Emissions Tons/Yr: 0
NOX - Oxides of Nitrogen Tons/Yr: 0
SOX - Oxides of Sulphur Tons/Yr: 0
Particulate Matter Tons/Yr: 0
Part. Matter 10 Micrometers and Smllr Tons/Yr:0

Name: PHYLRICH INTERNATIONAL
Address: 1000 N ORANGE DR
City,State,Zip: LOS ANGELES, CA 900380000
Year: 1996
County Code: 19
Air Basin: SC
Facility ID: 45249
Air District Name: SC
SIC Code: 3471
Air District Name: SOUTH COAST AQMD
Community Health Air Pollution Info System: Not reported
Consolidated Emission Reporting Rule: Not reported
Total Organic Hydrocarbon Gases Tons/Yr: 4
Reactive Organic Gases Tons/Yr: 0
Carbon Monoxide Emissions Tons/Yr: 0
NOX - Oxides of Nitrogen Tons/Yr: 0
SOX - Oxides of Sulphur Tons/Yr: 0
Particulate Matter Tons/Yr: 0
Part. Matter 10 Micrometers and Smllr Tons/Yr:0

Name: PHYLRICH INTERNATIONAL
Address: 1000 N ORANGE DR
City,State,Zip: LOS ANGELES, CA 900380000
Year: 1997
County Code: 19
Air Basin: SC
Facility ID: 45249
Air District Name: SC
SIC Code: 3471
Air District Name: SOUTH COAST AQMD
Community Health Air Pollution Info System: Not reported
Consolidated Emission Reporting Rule: Not reported
Total Organic Hydrocarbon Gases Tons/Yr: 0
Reactive Organic Gases Tons/Yr: 0

Map ID
Direction
Distance
Elevation

MAP FINDINGS

Site

Database(s)

EDR ID Number
EPA ID Number

PHYL RICH INTL (Continued)

1000291482

Carbon Monoxide Emissions Tons/Yr: 0
NOX - Oxides of Nitrogen Tons/Yr: 0
SOX - Oxides of Sulphur Tons/Yr: 0
Particulate Matter Tons/Yr: 0
Part. Matter 10 Micrometers and Smllr Tons/Yr:0

Name: PHYLRICH INTERNATIONAL
Address: 1000 N ORANGE DR
City,State,Zip: LOS ANGELES, CA 900380000
Year: 1998
County Code: 19
Air Basin: SC
Facility ID: 45249
Air District Name: SC
SIC Code: 3471
Air District Name: SOUTH COAST AQMD
Community Health Air Pollution Info System: Not reported
Consolidated Emission Reporting Rule: Not reported
Total Organic Hydrocarbon Gases Tons/Yr: 0
Reactive Organic Gases Tons/Yr: 0
Carbon Monoxide Emissions Tons/Yr: 0
NOX - Oxides of Nitrogen Tons/Yr: 0
SOX - Oxides of Sulphur Tons/Yr: 0
Particulate Matter Tons/Yr: 0
Part. Matter 10 Micrometers and Smllr Tons/Yr:0

Name: PHYLRICH INTERNATIONAL
Address: 1000 N ORANGE DR
City,State,Zip: LOS ANGELES, CA 900380000
Year: 1999
County Code: 19
Air Basin: SC
Facility ID: 45249
Air District Name: SC
SIC Code: 3471
Air District Name: SOUTH COAST AQMD
Community Health Air Pollution Info System: Not reported
Consolidated Emission Reporting Rule: Not reported
Total Organic Hydrocarbon Gases Tons/Yr: 0
Reactive Organic Gases Tons/Yr: 0
Carbon Monoxide Emissions Tons/Yr: 0
NOX - Oxides of Nitrogen Tons/Yr: 0
SOX - Oxides of Sulphur Tons/Yr: 0
Particulate Matter Tons/Yr: 0
Part. Matter 10 Micrometers and Smllr Tons/Yr:0

Name: PHYLRICH INTERNATIONAL
Address: 1000 N ORANGE DR
City,State,Zip: LOS ANGELES, CA 900380000
Year: 2000
County Code: 19
Air Basin: SC
Facility ID: 45249
Air District Name: SC
SIC Code: 3471
Air District Name: SOUTH COAST AQMD
Community Health Air Pollution Info System: Not reported

Map ID
Direction
Distance
Elevation

MAP FINDINGS

Site

Database(s)

EDR ID Number
EPA ID Number

PHYL RICH INTL (Continued)

1000291482

Consolidated Emission Reporting Rule: Not reported
Total Organic Hydrocarbon Gases Tons/Yr: 0
Reactive Organic Gases Tons/Yr: 0
Carbon Monoxide Emissions Tons/Yr: 0
NOX - Oxides of Nitrogen Tons/Yr: 0
SOX - Oxides of Sulphur Tons/Yr: 0
Particulate Matter Tons/Yr: 0
Part. Matter 10 Micrometers and Smllr Tons/Yr:0

Name: PHYLRICH INTERNATIONAL
Address: 1000 N ORANGE DR
City,State,Zip: LOS ANGELES, CA 900380000
Year: 2001
County Code: 19
Air Basin: SC
Facility ID: 45249
Air District Name: SC
SIC Code: 3471
Air District Name: SOUTH COAST AQMD
Community Health Air Pollution Info System: Not reported
Consolidated Emission Reporting Rule: Not reported
Total Organic Hydrocarbon Gases Tons/Yr: 0
Reactive Organic Gases Tons/Yr: 0
Carbon Monoxide Emissions Tons/Yr: 0
NOX - Oxides of Nitrogen Tons/Yr: 0
SOX - Oxides of Sulphur Tons/Yr: 0
Particulate Matter Tons/Yr: 0
Part. Matter 10 Micrometers and Smllr Tons/Yr:0

CIWQS:

Name: PHYLRICH CORP
Address: 1000 N ORANGE DR
City,State,Zip: LOS ANGELES, CA 90038
Agency: Phylrich Corp
Agency Address: 1000 N Orange Dr, Los Angeles, CA 90038
Place/Project Type: Industrial - Electroplating, Plating, Polishing, Anodizing, and Coloring
SIC/NAICS: 3471
Region: 4
Program: INDSTW
Regulatory Measure Status: Terminated
Regulatory Measure Type: Storm water industrial
Order Number: 2014-0057-DWQ
WDID: 4 19I010657
NPDES Number: CAS000001
Adoption Date: Not reported
Effective Date: 10/15/1993
Termination Date: 07/11/2001
Expiration/Review Date: Not reported
Design Flow: Not reported
Major/Minor: Not reported
Complexity: Not reported
TTWQ: Not reported
Enforcement Actions within 5 years: 0
Violations within 5 years: 0
Latitude: 34.08895
Longitude: -118.34161

Map ID
Direction
Distance
Elevation

MAP FINDINGS

Site

Database(s) EDR ID Number
EPA ID Number

AY286
NE
1/2-1
0.805 mi.
4251 ft.

1956 BEACHWOOD
HOLLYWOOD, CA
Site 1 of 2 in cluster AY

CHMIRS S108401125
N/A

Relative:
Higher
Actual:
468 ft.

CHMIRS:
Name: Not reported
Address: 1956 BEACHWOOD
City,State,Zip: HOLLYWOOD, CA
OES Incident Number: 5-0335
OES notification: 01/12/2005
OES Date: Not reported
OES Time: Not reported
Date Completed: Not reported
Property Use: Not reported
Agency Id Number: Not reported
Agency Incident Number: Not reported
Time Notified: Not reported
Time Completed: Not reported
Surrounding Area: Not reported
Estimated Temperature: Not reported
Property Management: Not reported
More Than Two Substances Involved?: Not reported
Resp Agncy Personel # Of Decontaminated: Not reported
Responding Agency Personel # Of Injuries: Not reported
Responding Agency Personel # Of Fatalities: Not reported
Others Number Of Decontaminated: Not reported
Others Number Of Injuries: Not reported
Others Number Of Fatalities: Not reported
Vehicle Make/year: Not reported
Vehicle License Number: Not reported
Vehicle State: Not reported
Vehicle Id Number: Not reported
CA DOT PUC/ICC Number: Not reported
Company Name: Not reported
Reporting Officer Name/ID: Not reported
Report Date: Not reported
Facility Telephone: Not reported
Waterway Involved: Not reported
Waterway: LA River
Spill Site: Not reported
Cleanup By: Reporting Party
Containment: Not reported
What Happened: Not reported
Type: Not reported
Measure: Not reported
Other: Not reported
Date/Time: Not reported
Year: 2005
Agency: City of Los Angeles
Incident Date: 1/9/2005 12:00:00 AM
Admin Agency: L. A. County Fire Prevention
Amount: Not reported
Contained: Yes
Site Type: Road
E Date: Not reported
Substance: Sewage
Gallons: 5857

Map ID
Direction
Distance
Elevation

MAP FINDINGS

Site

Database(s)

EDR ID Number
EPA ID Number

(Continued)

S108401125

Unknown: 0
Substance #2: Not reported
Substance #3: Not reported
Evacuations: 0
Number of Injuries: 0
Number of Fatalities: 0
#1 Pipeline: Not reported
#2 Pipeline: Not reported
#3 Pipeline: Not reported
#1 Vessel >= 300 Tons: Not reported
#2 Vessel >= 300 Tons: Not reported
#3 Vessel >= 300 Tons: Not reported
Evacs: Not reported
Injuries: Not reported
Fatals: Not reported
Comments: Not reported
Description: Excessive rain caused the release.

287
WSW
1/2-1
0.805 mi.
4253 ft.

1154 N LA BREA AVE
LOS ANGELES, CA

CHMIRS S111752816
N/A

Relative:
Lower

CHMIRS:

Actual:
300 ft.

Name: Not reported
Address: 1154 N LA BREA AVE
City,State,Zip: LOS ANGELES, CA
OES Incident Number: 1-0058
OES notification: 01/04/2011
OES Date: Not reported
OES Time: Not reported
Date Completed: Not reported
Property Use: Not reported
Agency Id Number: Not reported
Agency Incident Number: Not reported
Time Notified: Not reported
Time Completed: Not reported
Surrounding Area: Not reported
Estimated Temperature: Not reported
Property Management: Not reported
More Than Two Substances Involved?: Not reported
Resp Agncy Personel # Of Decontaminated: Not reported
Responding Agency Personel # Of Injuries: Not reported
Responding Agency Personel # Of Fatalities: Not reported
Others Number Of Decontaminated: Not reported
Others Number Of Injuries: Not reported
Others Number Of Fatalities: Not reported
Vehicle Make/year: Not reported
Vehicle License Number: Not reported
Vehicle State: Not reported
Vehicle Id Number: Not reported
CA DOT PUC/ICC Number: Not reported
Company Name: Not reported
Reporting Officer Name/ID: Not reported
Report Date: Not reported
Facility Telephone: Not reported
Waterway Involved: Yes

Map ID
 Direction
 Distance
 Elevation

MAP FINDINGS

Site

Database(s)

EDR ID Number
 EPA ID Number

(Continued)

S111752816

| | |
|------------------------|--|
| Waterway: | Storm Drain |
| Spill Site: | Merchant/Business |
| Cleanup By: | Unknown |
| Containment: | Not reported |
| What Happened: | Not reported |
| Type: | Not reported |
| Measure: | Gal(s) |
| Other: | Not reported |
| Date/Time: | 1500 |
| Year: | 2011 |
| Agency: | Citizen |
| Incident Date: | 1/4/2011 |
| Admin Agency: | Los Angeles City Fire Department |
| Amount: | Not reported |
| Contained: | No |
| Site Type: | Storm Drain |
| E Date: | Not reported |
| Substance: | Paint mixed with water |
| Quantity Released: | Unk |
| Unknown: | Not reported |
| Substance #2: | Not reported |
| Substance #3: | Not reported |
| Evacuations: | Not reported |
| Number of Injuries: | Not reported |
| Number of Fatalities: | Not reported |
| #1 Pipeline: | Not reported |
| #2 Pipeline: | Not reported |
| #3 Pipeline: | Not reported |
| #1 Vessel >= 300 Tons: | Not reported |
| #2 Vessel >= 300 Tons: | Not reported |
| #3 Vessel >= 300 Tons: | Not reported |
| Evacs: | Not reported |
| Injuries: | Not reported |
| Fatals: | Not reported |
| Comments: | Not reported |
| Description: | Paint running in the gutter from an auto body shop |
| | Not reported |

AZ288
 South
 1/2-1
 0.808 mi.
 4267 ft.

VELING PLATING COMPANY INC
763 SEWARD ST
HOLLYWOOD, CA 90038
 Site 1 of 3 in cluster AZ

CHMIRS S109463963
 LA Co. Site Mitigation N/A

Relative:
 Lower
 Actual:
 279 ft.

CHMIRS:
 Name: Not reported
 Address: 763 SEWARD ST
 City,State,Zip: HOLLYWOOD, CA 90038
 OES Incident Number: 10-6850
 OES notification: 11/15/2010
 OES Date: Not reported
 OES Time: Not reported
Date Completed: Not reported
 Property Use: Not reported
 Agency Id Number: Not reported
 Agency Incident Number: Not reported
 Time Notified: Not reported
 Time Completed: Not reported

Map ID
Direction
Distance
Elevation

MAP FINDINGS

Site

Database(s)

EDR ID Number
EPA ID Number

VELING PLATING COMPANY INC (Continued)

S109463963

| | |
|---|---|
| Surrounding Area: | Not reported |
| Estimated Temperature: | Not reported |
| Property Management: | Not reported |
| More Than Two Substances Involved?: | Not reported |
| Resp Agency Personel # Of Decontaminated: | Not reported |
| Responding Agency Personel # Of Injuries: | Not reported |
| Responding Agency Personel # Of Fatalities: | Not reported |
| Others Number Of Decontaminated: | Not reported |
| Others Number Of Injuries: | Not reported |
| Others Number Of Fatalities: | Not reported |
| Vehicle Make/year: | Not reported |
| Vehicle License Number: | Not reported |
| Vehicle State: | Not reported |
| Vehicle Id Number: | Not reported |
| CA DOT PUC/ICC Number: | Not reported |
| Company Name: | Not reported |
| Reporting Officer Name/ID: | Not reported |
| Report Date: | Not reported |
| Facility Telephone: | Not reported |
| Waterway Involved: | No |
| Waterway: | Not reported |
| Spill Site: | Merchant/Business |
| Cleanup By: | None |
| Containment: | Not reported |
| What Happened: | Not reported |
| Type: | Not reported |
| Measure: | Unknown |
| Other: | Not reported |
| Date/Time: | 748 |
| Year: | 2010 |
| Agency: | Private Citizen |
| Incident Date: | 11/15/2010 |
| Admin Agency: | LACoFD Health Haz-Mat |
| Amount: | Not reported |
| Contained: | No |
| Site Type: | Not reported |
| E Date: | Not reported |
| Substance: | Arsenic |
| Unknown: | Not reported |
| Substance #2: | Not reported |
| Substance #3: | Not reported |
| Evacuations: | Not reported |
| Number of Injuries: | 1 |
| Number of Fatalities: | Not reported |
| #1 Pipeline: | Not reported |
| #2 Pipeline: | Not reported |
| #3 Pipeline: | Not reported |
| #1 Vessel >= 300 Tons: | Not reported |
| #2 Vessel >= 300 Tons: | Not reported |
| #3 Vessel >= 300 Tons: | Not reported |
| Evacs: | Not reported |
| Injuries: | Not reported |
| Fatals: | Not reported |
| Comments: | Not reported |
| Description: | RP states that they are remodeling and digging into the ground causing the release of arsenic. The entrance is in the rear of the building. |

Map ID
Direction
Distance
Elevation

MAP FINDINGS

Site

Database(s)

EDR ID Number
EPA ID Number

VELING PLATING COMPANY INC (Continued)

S109463963

LA Co. Site Mitigation:

Name: VELING PLATING COMPANY INC
Address: 763 SEWARD ST
City,State,Zip: HOLLYWOOD, CA 90038
Facility ID: Not reported
Status: Not reported
Site ID: SD0000476
Jurisdiction: State
Case ID: RO0001476
Abated: Yes
Assigned To: Not reported
Entered Date: 10/13/2011
Abated Date: 12/08/2006

AZ289
South
1/2-1
0.808 mi.
4267 ft.

VELING PLATING COMPANY
763 N SEWARD
HOLLYWOOD, CA 90038
Site 2 of 3 in cluster AZ

ENVIROSTOR **S106842093**
EMI **N/A**

Relative:
Lower
Actual:
279 ft.

ENVIROSTOR:
Name: VELING PLATING CO., INC.
Address: 763 N. SEWARD STREET
City,State,Zip: HOLLYWOOD, CA 90038
Facility ID: 71002389
Status: Refer: Other Agency
Status Date: Not reported
Site Code: Not reported
Site Type: Tiered Permit
Site Type Detailed: Tiered Permit
Acres: Not reported
NPL: NO
Regulatory Agencies: NONE SPECIFIED
Lead Agency: NONE SPECIFIED
Program Manager: Not reported
Supervisor: Not reported
Division Branch: Cleanup Chatsworth
Assembly: 50
Senate: 26
Special Program: Not reported
Restricted Use: NO
Site Mgmt Req: NONE SPECIFIED
Funding: Not reported
Latitude: 34.08511
Longitude: -118.3331
APN: NONE SPECIFIED
Past Use: NONE SPECIFIED
Potential COC: NONE SPECIFIED
Confirmed COC: NONE SPECIFIED
Potential Description: NONE SPECIFIED
Alias Name: CAD043100544
Alias Type: EPA Identification Number
Alias Name: 110002645102
Alias Type: EPA (FRS #)
Alias Name: 71002389
Alias Type: Envirostor ID Number

Map ID
Direction
Distance
Elevation

MAP FINDINGS

Site

Database(s)

EDR ID Number
EPA ID Number

VELING PLATING COMPANY (Continued)

S106842093

Completed Info:

Completed Area Name: Not reported
Completed Sub Area Name: Not reported
Completed Document Type: Not reported
Completed Date: Not reported
Comments: Not reported

Future Area Name: Not reported
Future Sub Area Name: Not reported
Future Document Type: Not reported
Future Due Date: Not reported
Schedule Area Name: Not reported
Schedule Sub Area Name: Not reported
Schedule Document Type: Not reported
Schedule Due Date: Not reported
Schedule Revised Date: Not reported

EMI:

Name: VELING PLATING COMPANY
Address: 763 N SEWARD
City,State,Zip: HOLLYWOOD, CA 90038
Year: 1990
County Code: 19
Air Basin: SC
Facility ID: 5629
Air District Name: SC
SIC Code: 3471
Air District Name: SOUTH COAST AQMD
Community Health Air Pollution Info System: Not reported
Consolidated Emission Reporting Rule: Not reported
Total Organic Hydrocarbon Gases Tons/Yr: 1
Reactive Organic Gases Tons/Yr: 1
Carbon Monoxide Emissions Tons/Yr: 0
NOX - Oxides of Nitrogen Tons/Yr: 0
SOX - Oxides of Sulphur Tons/Yr: 0
Particulate Matter Tons/Yr: 1
Part. Matter 10 Micrometers and Smllr Tons/Yr:0

AZ290
South
1/2-1
0.809 mi.
4274 ft.

VEILING PLATING
755 SEWARD STREET/ASSOCIATES
LOS ANGELES, CA 90038

ENVIROSTOR **S108407637**
VCP **N/A**
DEED

Site 3 of 3 in cluster AZ

Relative:
Lower

ENVIROSTOR:
Name: VEILING PLATING
Address: 755 SEWARD STREET/ASSOCIATES
City,State,Zip: LOS ANGELES, CA 90038
Facility ID: 60000524
Status: Certified O&M - Land Use Restrictions Only
Status Date: 02/15/2011
Site Code: 301288
Site Type: Voluntary Cleanup
Site Type Detailed: Voluntary Cleanup
Acres: 0.3
NPL: NO
Regulatory Agencies: SMBRP

Actual:
279 ft.

Map ID
Direction
Distance
Elevation

MAP FINDINGS

Site

Database(s)

EDR ID Number
EPA ID Number

VEILING PLATING (Continued)

S108407637

Lead Agency: SMBRP
Program Manager: Jess Villamayor
Supervisor: Philip Chandler
Division Branch: Cleanup Chatsworth
Assembly: 50
Senate: 26
Special Program: CLRRRA Liability Immunity (AB 389)
Restricted Use: YES
Site Mgmt Req: NONE SPECIFIED
Funding: Responsible Party
Latitude: 34.08508
Longitude: -118.3334
APN: 5533037001
Past Use: METAL PLATING - CHROME, METAL PLATING - OTHER, METAL PLATING - CHROME, METAL PLATING - OTHER
Potential COC: Trichloroethylene (TCE Cadmium and compounds Chromium VI Asbestos Containing Materials (ACM Total Chromium (1:6 ratio Cr VI:Cr III Lead Tetrachloroethylene (PCE Trichloroethylene (TCE Vinyl chloride Barium and compounds Cadmium and compounds Chloroform Cobalt Copper and compounds Nickel Vanadium and compounds Zinc
Confirmed COC: Tetrachloroethylene (PCE Trichloroethylene (TCE Barium and compounds Cadmium and compounds Chloroform Cobalt Copper and compounds Nickel Total Chromium (1:6 ratio Cr VI:Cr III Lead Vanadium and compounds Zinc Cadmium and compounds Chromium VI Trichloroethylene (TCE
Potential Description: CSS, IA, SOIL, SV, CSS, IA, OTH, SOIL, SV
Alias Name: 5533037001
Alias Type: APN
Alias Name: 110033613187
Alias Type: EPA (FRS #)
Alias Name: 301288
Alias Type: Project Code (Site Code)
Alias Name: 60000524
Alias Type: Envirostor ID Number
Completed Info:
Completed Area Name: PROJECT WIDE
Completed Sub Area Name: Not reported
Completed Document Type: Certification
Completed Date: 01/12/2011
Comments: Letter sent to RP
Completed Area Name: PROJECT WIDE
Completed Sub Area Name: Not reported
Completed Document Type: California Land Reuse and Revitalization Agreement
Completed Date: 01/02/2007
Comments: Not reported
Completed Area Name: PROJECT WIDE
Completed Sub Area Name: Not reported
Completed Document Type: Voluntary Cleanup Agreement
Completed Date: 05/09/2017
Comments: Final Signed VCA - Former Veiling Plating Site
Completed Area Name: PROJECT WIDE
Completed Sub Area Name: Not reported
Completed Document Type: Phase 1
Completed Date: 03/12/2007
Comments: Mailed out comments with cover letter on SCR to RP.

Map ID
Direction
Distance
Elevation

MAP FINDINGS

Site

Database(s)

EDR ID Number
EPA ID Number

VEILING PLATING (Continued)

S108407637

Completed Area Name: PROJECT WIDE
Completed Sub Area Name: Not reported
Completed Document Type: Community Profile
Completed Date: 07/27/2007
Comments: Community Profile is completed.

Completed Area Name: PROJECT WIDE
Completed Sub Area Name: Not reported
Completed Document Type: Preliminary Endangerment Assessment Workplan
Completed Date: 07/13/2007
Comments: Workplan acceptable, fieldwork to begin 7/18/2007.

Completed Area Name: PROJECT WIDE
Completed Sub Area Name: Not reported
Completed Document Type: Fieldwork
Completed Date: 07/19/2007
Comments: Soil gas and metals sampling completed.

Completed Area Name: PROJECT WIDE
Completed Sub Area Name: Not reported
Completed Document Type: Site Characterization Report
Completed Date: 11/29/2007
Comments: Final report submitted, further characterization required.

Completed Area Name: PROJECT WIDE
Completed Sub Area Name: Not reported
Completed Document Type: Site Characterization Workplan
Completed Date: 09/10/2008
Comments: Approved with comments.

Completed Area Name: PROJECT WIDE
Completed Sub Area Name: Not reported
Completed Document Type: Fieldwork
Completed Date: 11/12/2008
Comments: Two groundwater wells installed and sampled, and a two port soil vapor probe.

Completed Area Name: PROJECT WIDE
Completed Sub Area Name: Not reported
Completed Document Type: Supplemental Site Investigation Report
Completed Date: 10/14/2009
Comments: Extent is not fully defined, but risk evaluation and removal action workplan can be started.

Completed Area Name: PROJECT WIDE
Completed Sub Area Name: Not reported
Completed Document Type: AB 389 Response Plan
Completed Date: 06/03/2010
Comments: Response Plan approved.

Completed Area Name: PROJECT WIDE
Completed Sub Area Name: Not reported
Completed Document Type: Technical Report
Completed Date: 02/26/2010
Comments: TCE Model accepted.

Completed Area Name: PROJECT WIDE

Map ID
Direction
Distance
Elevation

MAP FINDINGS

Site

Database(s)

EDR ID Number
EPA ID Number

VEILING PLATING (Continued)

S108407637

Completed Sub Area Name: Not reported
Completed Document Type: Technical Report
Completed Date: 12/15/2009
Comments: DTSC modeled residual Chromium VI and has determined a cleanup number of 120 ppm Total Chromium in soil.

Completed Area Name: PROJECT WIDE
Completed Sub Area Name: Not reported
Completed Document Type: Fieldwork
Completed Date: 06/19/2010
Comments: Field activities completed.

Completed Area Name: PROJECT WIDE
Completed Sub Area Name: Not reported
Completed Document Type: Removal Action Completion Report
Completed Date: 10/28/2010
Comments: Not reported

Completed Area Name: PROJECT WIDE
Completed Sub Area Name: Not reported
Completed Document Type: Well Decommissioning Workplan
Completed Date: 07/29/2010
Comments: Not reported

Completed Area Name: PROJECT WIDE
Completed Sub Area Name: Not reported
Completed Document Type: Well Decommissioning Report
Completed Date: 12/01/2010
Comments: Approved

Completed Area Name: PROJECT WIDE
Completed Sub Area Name: Not reported
Completed Document Type: Well Decommissioning Workplan
Completed Date: 11/02/2010
Comments: Approved

Completed Area Name: PROJECT WIDE
Completed Sub Area Name: Not reported
Completed Document Type: Soils Management Plan
Completed Date: 05/02/2011
Comments: Approved

Completed Area Name: PROJECT WIDE
Completed Sub Area Name: Not reported
Completed Document Type: Land Use Restriction Monitoring Report
Completed Date: 10/25/2016
Comments: DTSC's Approval Letter - LUC Inspection Report.

Completed Area Name: PROJECT WIDE
Completed Sub Area Name: Not reported
Completed Document Type: Site Characterization Report
Completed Date: 05/05/2004
Comments: Not reported

Completed Area Name: PROJECT WIDE
Completed Sub Area Name: Not reported
Completed Document Type: Site Characterization Report

Map ID
Direction
Distance
Elevation

MAP FINDINGS

Site

Database(s)

EDR ID Number
EPA ID Number

VEILING PLATING (Continued)

S108407637

Completed Date: 05/03/2006
Comments: Site Characterization Report dated May 2006

Completed Area Name: PROJECT WIDE
Completed Sub Area Name: Not reported
Completed Document Type: Removal Action Completion Report
Completed Date: 06/26/2015
Comments: Soil Excavation Report dated June 26, 2015.

Completed Area Name: PROJECT WIDE
Completed Sub Area Name: Not reported
Completed Document Type: Soils Management Plan
Completed Date: 05/11/2017
Comments: Former Veiling Plating SMP Approval Letter 51117

Completed Area Name: PROJECT WIDE
Completed Sub Area Name: Not reported
Completed Document Type: Fieldwork
Completed Date: 11/27/2017
Comments: Implementation of SMP Completed for former Veiling Plating Site

Completed Area Name: PROJECT WIDE
Completed Sub Area Name: Not reported
Completed Document Type: Soils Management Plan
Completed Date: 08/22/2017
Comments: Updated Soils Management Plan for Former Veiling Plating Site

Completed Area Name: PROJECT WIDE
Completed Sub Area Name: Not reported
Completed Document Type: Cost Recovery Closeout Memo
Completed Date: 01/20/2011
Comments: Letter sent to accounting.

Completed Area Name: PROJECT WIDE
Completed Sub Area Name: Not reported
Completed Document Type: CEQA - Notice of Exemption
Completed Date: 06/03/2010
Comments: Not reported

Completed Area Name: PROJECT WIDE
Completed Sub Area Name: Not reported
Completed Document Type: Land Use Restriction
Completed Date: 10/28/2010
Comments: LUC Recorded

Future Area Name: Not reported
Future Sub Area Name: Not reported
Future Document Type: Not reported
Future Due Date: Not reported
Schedule Area Name: Not reported
Schedule Sub Area Name: Not reported
Schedule Document Type: Not reported
Schedule Due Date: Not reported
Schedule Revised Date: Not reported

VCP:
Name: VEILING PLATING

Map ID
Direction
Distance
Elevation

MAP FINDINGS

Site

Database(s)

EDR ID Number
EPA ID Number

VEILING PLATING (Continued)

S108407637

Address: 755 SEWARD STREET/ASSOCIATES
City,State,Zip: LOS ANGELES, CA 90038
Facility ID: 60000524
Site Type: Voluntary Cleanup
Site Type Detail: Voluntary Cleanup
Site Mgmt. Req.: NONE SPECIFIED
Acres: 0.3
National Priorities List: NO
Cleanup Oversight Agencies: SMBRP
Lead Agency: SMBRP
Lead Agency Description: DTSC - Site Cleanup Program
Project Manager: Jess Villamayor
Supervisor: Philip Chandler
Division Branch: Cleanup Chatsworth
Site Code: 301288
Assembly: 50
Senate: 26
Special Programs Code: CLRRRA Liability Immunity (AB 389)
Status: Certified O&M - Land Use Restrictions Only
Status Date: 02/15/2011
Restricted Use: YES
Funding: Responsible Party
Lat/Long: 34.08508 / -118.3334
APN: 5533037001
Past Use: METAL PLATING - CHROME, METAL PLATING - OTHER, METAL PLATING - CHROME, METAL PLATING - OTHER
Potential COC: 30027, 30108, 30153, 40001, 30005, 30013, 30022, 30027, 30028, 30067, 30108, 30136, 30154, 30156, 30407, 30587, 30594
Confirmed COC: 30022,30027,30067,30108,30136,30154,30156,30407,30005,30013,30587, 30594,, ,30108,30153,30027
Potential Description: CSS, IA, SOIL, SV, CSS, IA, OTH, SOIL, SV
Alias Name: 5533037001
Alias Type: APN
Alias Name: 110033613187
Alias Type: EPA (FRS #)
Alias Name: 301288
Alias Type: Project Code (Site Code)
Alias Name: 60000524
Alias Type: Envirostor ID Number
Completed Info:
Completed Area Name: PROJECT WIDE
Completed Sub Area Name: Not reported
Completed Document Type: Certification
Completed Date: 01/12/2011
Comments: Letter sent to RP
Completed Area Name: PROJECT WIDE
Completed Sub Area Name: Not reported
Completed Document Type: California Land Reuse and Revitalization Agreement
Completed Date: 01/02/2007
Comments: Not reported
Completed Area Name: PROJECT WIDE
Completed Sub Area Name: Not reported
Completed Document Type: Voluntary Cleanup Agreement
Completed Date: 05/09/2017
Comments: Final Signed VCA - Former Veiling Plating Site

Map ID
Direction
Distance
Elevation

MAP FINDINGS

Site

Database(s)

EDR ID Number
EPA ID Number

VEILING PLATING (Continued)

S108407637

Completed Area Name: PROJECT WIDE
Completed Sub Area Name: Not reported
Completed Document Type: Phase 1
Completed Date: 03/12/2007
Comments: Mailed out comments with cover letter on SCR to RP.

Completed Area Name: PROJECT WIDE
Completed Sub Area Name: Not reported
Completed Document Type: Community Profile
Completed Date: 07/27/2007
Comments: Community Profile is completed.

Completed Area Name: PROJECT WIDE
Completed Sub Area Name: Not reported
Completed Document Type: Preliminary Endangerment Assessment Workplan
Completed Date: 07/13/2007
Comments: Workplan acceptable, fieldwork to begin 7/18/2007.

Completed Area Name: PROJECT WIDE
Completed Sub Area Name: Not reported
Completed Document Type: Fieldwork
Completed Date: 07/19/2007
Comments: Soil gas and metals sampling completed.

Completed Area Name: PROJECT WIDE
Completed Sub Area Name: Not reported
Completed Document Type: Site Characterization Report
Completed Date: 11/29/2007
Comments: Final report submitted, further characterization required.

Completed Area Name: PROJECT WIDE
Completed Sub Area Name: Not reported
Completed Document Type: Site Characterization Workplan
Completed Date: 09/10/2008
Comments: Approved with comments.

Completed Area Name: PROJECT WIDE
Completed Sub Area Name: Not reported
Completed Document Type: Fieldwork
Completed Date: 11/12/2008
Comments: Two groundwater wells installed and sampled, and a two port soil vapor probe.

Completed Area Name: PROJECT WIDE
Completed Sub Area Name: Not reported
Completed Document Type: Supplemental Site Investigation Report
Completed Date: 10/14/2009
Comments: Extent is not fully defined, but risk evaluation and removal action workplan can be started.

Completed Area Name: PROJECT WIDE
Completed Sub Area Name: Not reported
Completed Document Type: AB 389 Response Plan
Completed Date: 06/03/2010
Comments: Response Plan approved.

Completed Area Name: PROJECT WIDE

Map ID
Direction
Distance
Elevation

MAP FINDINGS

Site

Database(s)

EDR ID Number
EPA ID Number

VEILING PLATING (Continued)

S108407637

Completed Sub Area Name: Not reported
Completed Document Type: Technical Report
Completed Date: 02/26/2010
Comments: TCE Model accepted.

Completed Area Name: PROJECT WIDE
Completed Sub Area Name: Not reported
Completed Document Type: Technical Report
Completed Date: 12/15/2009
Comments: DTSC modeled residual Chromium VI and has determined a cleanup number of 120 ppm Total Chromium in soil.

Completed Area Name: PROJECT WIDE
Completed Sub Area Name: Not reported
Completed Document Type: Fieldwork
Completed Date: 06/19/2010
Comments: Field activities completed.

Completed Area Name: PROJECT WIDE
Completed Sub Area Name: Not reported
Completed Document Type: Removal Action Completion Report
Completed Date: 10/28/2010
Comments: Not reported

Completed Area Name: PROJECT WIDE
Completed Sub Area Name: Not reported
Completed Document Type: Well Decommissioning Workplan
Completed Date: 07/29/2010
Comments: Not reported

Completed Area Name: PROJECT WIDE
Completed Sub Area Name: Not reported
Completed Document Type: Well Decommissioning Report
Completed Date: 12/01/2010
Comments: Approved

Completed Area Name: PROJECT WIDE
Completed Sub Area Name: Not reported
Completed Document Type: Well Decommissioning Workplan
Completed Date: 11/02/2010
Comments: Approved

Completed Area Name: PROJECT WIDE
Completed Sub Area Name: Not reported
Completed Document Type: Soils Management Plan
Completed Date: 05/02/2011
Comments: Approved

Completed Area Name: PROJECT WIDE
Completed Sub Area Name: Not reported
Completed Document Type: Land Use Restriction Monitoring Report
Completed Date: 10/25/2016
Comments: DTSC's Approval Letter - LUC Inspection Report.

Completed Area Name: PROJECT WIDE
Completed Sub Area Name: Not reported
Completed Document Type: Site Characterization Report

Map ID
Direction
Distance
Elevation

MAP FINDINGS

Site

Database(s)

EDR ID Number
EPA ID Number

VEILING PLATING (Continued)

S108407637

Completed Date: 05/05/2004
Comments: Not reported

Completed Area Name: PROJECT WIDE
Completed Sub Area Name: Not reported
Completed Document Type: Site Characterization Report
Completed Date: 05/03/2006
Comments: Site Characterization Report dated May 2006

Completed Area Name: PROJECT WIDE
Completed Sub Area Name: Not reported
Completed Document Type: Removal Action Completion Report
Completed Date: 06/26/2015
Comments: Soil Excavation Report dated June 26, 2015.

Completed Area Name: PROJECT WIDE
Completed Sub Area Name: Not reported
Completed Document Type: Soils Management Plan
Completed Date: 05/11/2017
Comments: Former Veiling Plating SMP Approval Letter 51117

Completed Area Name: PROJECT WIDE
Completed Sub Area Name: Not reported
Completed Document Type: Fieldwork
Completed Date: 11/27/2017
Comments: Implementation of SMP Completed for former Veiling Plating Site

Completed Area Name: PROJECT WIDE
Completed Sub Area Name: Not reported
Completed Document Type: Soils Management Plan
Completed Date: 08/22/2017
Comments: Updated Soils Management Plan for Former Veiling Plating Site

Completed Area Name: PROJECT WIDE
Completed Sub Area Name: Not reported
Completed Document Type: Cost Recovery Closeout Memo
Completed Date: 01/20/2011
Comments: Letter sent to accounting.

Completed Area Name: PROJECT WIDE
Completed Sub Area Name: Not reported
Completed Document Type: CEQA - Notice of Exemption
Completed Date: 06/03/2010
Comments: Not reported

Completed Area Name: PROJECT WIDE
Completed Sub Area Name: Not reported
Completed Document Type: Land Use Restriction
Completed Date: 10/28/2010
Comments: LUC Recorded

Future Area Name: Not reported
Future Sub Area Name: Not reported
Future Document Type: Not reported
Future Due Date: Not reported
Schedule Area Name: Not reported
Schedule Sub Area Name: Not reported

Map ID
Direction
Distance
Elevation

MAP FINDINGS

Site

Database(s)

EDR ID Number
EPA ID Number

VEILING PLATING (Continued)

S108407637

Schedule Document Type: Not reported
Schedule Due Date: Not reported
Schedule Revised Date: Not reported

DEED:

Name: VEILING PLATING
Address: 755 SEWARD STREET/ASSOCIATES
City,State,Zip: LOS ANGELES, CA 90038
Envirostor ID: 60000524
Area: PROJECT WIDE
Sub Area: Not reported
Site Type: VOLUNTARY CLEANUP
Status: CERTIFIED O&M - LAND USE RESTRICTIONS ONLY
Agency: Not reported
Covenant Uploaded: Not reported
Deed Date(s): Not reported
File Name: Envirostor Land Use Restrictions

291
NNE
1/2-1
0.811 mi.
4281 ft.

**2064 N. ARGYLE AVE
HOLLYWOOD, CA 90065**

**CHMIRS S109037218
N/A**

**Relative:
Higher
Actual:
519 ft.**

CHMIRS:
Name: Not reported
Address: 2064 N. ARGYLE AVE
City,State,Zip: HOLLYWOOD, CA 90065
OES Incident Number: 7-0135
OES notification: 01/07/2007
OES Date: Not reported
OES Time: Not reported
Date Completed: Not reported
Property Use: Not reported
Agency Id Number: Not reported
Agency Incident Number: Not reported
Time Notified: Not reported
Time Completed: Not reported
Surrounding Area: Not reported
Estimated Temperature: Not reported
Property Management: Not reported
More Than Two Substances Involved?: Not reported
Resp Agncy Personel # Of Decontaminated: Not reported
Responding Agency Personel # Of Injuries: Not reported
Responding Agency Personel # Of Fatalities: Not reported
Others Number Of Decontaminated: Not reported
Others Number Of Injuries: Not reported
Others Number Of Fatalities: Not reported
Vehicle Make/year: Not reported
Vehicle License Number: Not reported
Vehicle State: Not reported
Vehicle Id Number: Not reported
CA DOT PUC/ICC Number: Not reported
Company Name: Not reported
Reporting Officer Name/ID: Not reported
Report Date: Not reported
Facility Telephone: Not reported

Map ID
 Direction
 Distance
 Elevation

MAP FINDINGS

Site

Database(s)

EDR ID Number
 EPA ID Number

(Continued)

S109037218

| | |
|------------------------|---|
| Waterway Involved: | Not reported |
| Waterway: | Not reported |
| Spill Site: | Not reported |
| Cleanup By: | Reporting Party |
| Containment: | Not reported |
| What Happened: | Not reported |
| Type: | Not reported |
| Measure: | Not reported |
| Other: | Not reported |
| Date/Time: | Not reported |
| Year: | 2007 |
| Agency: | City of Los Angeles, Sanitation |
| Incident Date: | 1/7/2007 12:00:00 AM |
| Admin Agency: | L. A. County Fire Prevention |
| Amount: | Not reported |
| Contained: | Yes |
| Site Type: | Residence |
| E Date: | Not reported |
| Substance: | Sewage |
| Gallons: | 3770 |
| Unknown: | 0 |
| Substance #2: | Not reported |
| Substance #3: | Not reported |
| Evacuations: | 0 |
| Number of Injuries: | 0 |
| Number of Fatalities: | 0 |
| #1 Pipeline: | Not reported |
| #2 Pipeline: | Not reported |
| #3 Pipeline: | Not reported |
| #1 Vessel >= 300 Tons: | Not reported |
| #2 Vessel >= 300 Tons: | Not reported |
| #3 Vessel >= 300 Tons: | Not reported |
| Evacs: | Not reported |
| Injuries: | Not reported |
| Fatals: | Not reported |
| Comments: | Not reported |
| Description: | RP States: Roots in main line caused a spill to come up the basement of a building. |

BA292 **HIGHLAND PLATING COMPANY**
SW **1001 N ORANGE DR**
1/2-1 **LOS ANGELES, CA 90038**
0.813 mi.
4293 ft. **Site 1 of 3 in cluster BA**

SWEEPS UST **S101582581**
CA FID UST **N/A**
CHMIRS
EMI
WDS
CERS

Relative:
Lower

SWEEPS UST:
 Name: HIGHLAND PLATING COMPANY
 Address: 1001 N ORANGE DR
 City: LOS ANGELES
 Status: Not reported
 Comp Number: 5172
 Number: Not reported
 Board Of Equalization: Not reported
 Referral Date: Not reported
 Action Date: Not reported
 Created Date: Not reported
 Owner Tank Id: Not reported

Actual:
286 ft.

Map ID
Direction
Distance
Elevation

MAP FINDINGS

Site

Database(s)

EDR ID Number
EPA ID Number

HIGHLAND PLATING COMPANY (Continued)

S101582581

SWRCB Tank Id: Not reported
Tank Status: Not reported
Capacity: Not reported
Active Date: Not reported
Tank Use: Not reported
STG: Not reported
Content: Not reported
Number Of Tanks: Not reported

CA FID UST:

Facility ID: 19000012
Regulated By: UTKNI
Regulated ID: Not reported
Cortese Code: Not reported
SIC Code: Not reported
Facility Phone: 2130000000
Mail To: Not reported
Mailing Address: 1001 N ORANGE DR
Mailing Address 2: Not reported
Mailing City,St,Zip: LOS ANGELES 900380000
Contact: Not reported
Contact Phone: Not reported
DUNs Number: Not reported
NPDES Number: Not reported
EPA ID: Not reported
Comments: Not reported
Status: Inactive

CHMIRS:

Name: Not reported
Address: 1001 N. ORANGE DR.
City,State,Zip: HOLLYWOOD, CA 90038
OES Incident Number: 4-3953
OES notification: 07/13/2014
OES Date: Not reported
OES Time: Not reported
Date Completed: Not reported
Property Use: Not reported
Agency Id Number: Not reported
Agency Incident Number: Not reported
Time Notified: Not reported
Time Completed: Not reported
Surrounding Area: Not reported
Estimated Temperature: Not reported
Property Management: Not reported
More Than Two Substances Involved?: Not reported
Resp Agency Personel # Of Decontaminated: Not reported
Responding Agency Personel # Of Injuries: Not reported
Responding Agency Personel # Of Fatalities: Not reported
Others Number Of Decontaminated: Not reported
Others Number Of Injuries: Not reported
Others Number Of Fatalities: Not reported
Vehicle Make/year: Not reported
Vehicle License Number: Not reported
Vehicle State: Not reported
Vehicle Id Number: Not reported

Map ID
Direction
Distance
Elevation

MAP FINDINGS

Site

Database(s)

EDR ID Number
EPA ID Number

HIGHLAND PLATING COMPANY (Continued)

S101582581

| | |
|----------------------------|---|
| CA DOT PUC/ICC Number: | Not reported |
| Company Name: | Not reported |
| Reporting Officer Name/ID: | Not reported |
| Report Date: | Not reported |
| Facility Telephone: | Not reported |
| Waterway Involved: | Yes |
| Waterway: | Storm Drain, Ballona Creek |
| Spill Site: | Merchant/Business |
| Cleanup By: | No |
| Containment: | Not reported |
| What Happened: | Not reported |
| Type: | Not reported |
| Measure: | Not reported |
| Other: | Not reported |
| Type: | CHEMICAL |
| Measure: | Gal(s) |
| Other: | Not reported |
| Date/Time: | 900 |
| Year: | 2014 |
| Agency: | LA Co Fire Health Hazmat Division |
| Incident Date: | 7/13/2014 |
| Admin Agency: | Not reported |
| Amount: | Not reported |
| Contained: | Yes |
| Site Type: | Storm Drain, Ballona Creek |
| E Date: | Not reported |
| Substance: | Chromic Acid |
| Quantity Released: | 1000 |
| Unknown: | Not reported |
| Substance #2: | Not reported |
| Substance #3: | Not reported |
| Evacuations: | Not reported |
| Number of Injuries: | Fire |
| Number of Fatalities: | 1 |
| #1 Pipeline: | No |
| #2 Pipeline: | No |
| #3 Pipeline: | No |
| #1 Vessel >= 300 Tons: | No |
| #2 Vessel >= 300 Tons: | No |
| #3 Vessel >= 300 Tons: | No |
| Evacs: | No |
| Injuries: | Other |
| Fatals: | Yes |
| Comments: | Not reported |
| Description: | RP states that due to a structure fire chromic acid and fire fighting water release into a storm drain. Storm water assessment in progress. One fire fighter exposed to plating solution. |

EMI:

| | |
|-----------------|-------------------------|
| Name: | HIGHLAND PLATING CO INC |
| Address: | 1001 N ORANGE DR |
| City,State,Zip: | LOS ANGELES, CA 90038 |
| Year: | 1987 |
| County Code: | 19 |
| Air Basin: | SC |
| Facility ID: | 9238 |

Map ID
Direction
Distance
Elevation

MAP FINDINGS

Site

Database(s)

EDR ID Number
EPA ID Number

HIGHLAND PLATING COMPANY (Continued)

S101582581

Air District Name: SC
SIC Code: 3471
Air District Name: SOUTH COAST AQMD
Community Health Air Pollution Info System: Not reported
Consolidated Emission Reporting Rule: Not reported
Total Organic Hydrocarbon Gases Tons/Yr: 0
Reactive Organic Gases Tons/Yr: 0
Carbon Monoxide Emissions Tons/Yr: 0
NOX - Oxides of Nitrogen Tons/Yr: 0
SOX - Oxides of Sulphur Tons/Yr: 0
Particulate Matter Tons/Yr: 0
Part. Matter 10 Micrometers and Smllr Tons/Yr:0

Name: HIGHLAND PLATING CO
Address: 1001 N ORANGE DR
City,State,Zip: LOS ANGELES, CA 90038
Year: 1993
County Code: 19
Air Basin: SC
Facility ID: 67757
Air District Name: SC
SIC Code: 3471
Air District Name: SOUTH COAST AQMD
Community Health Air Pollution Info System: Not reported
Consolidated Emission Reporting Rule: Not reported
Total Organic Hydrocarbon Gases Tons/Yr: 10
Reactive Organic Gases Tons/Yr: 4
Carbon Monoxide Emissions Tons/Yr: 0
NOX - Oxides of Nitrogen Tons/Yr: 1
SOX - Oxides of Sulphur Tons/Yr: 0
Particulate Matter Tons/Yr: 0
Part. Matter 10 Micrometers and Smllr Tons/Yr:0

Name: HIGHLAND PLATING CO
Address: 1001 N ORANGE DR
City,State,Zip: LOS ANGELES, CA 90038
Year: 1995
County Code: 19
Air Basin: SC
Facility ID: 67757
Air District Name: SC
SIC Code: 3471
Air District Name: SOUTH COAST AQMD
Community Health Air Pollution Info System: Not reported
Consolidated Emission Reporting Rule: Not reported
Total Organic Hydrocarbon Gases Tons/Yr: 10
Reactive Organic Gases Tons/Yr: 4
Carbon Monoxide Emissions Tons/Yr: 0
NOX - Oxides of Nitrogen Tons/Yr: 1
SOX - Oxides of Sulphur Tons/Yr: 0
Particulate Matter Tons/Yr: 0
Part. Matter 10 Micrometers and Smllr Tons/Yr:0

Name: HIGHLAND PLATING CO
Address: 1001 N ORANGE DR
City,State,Zip: LOS ANGELES, CA 90038
Year: 1996

Map ID
Direction
Distance
Elevation

MAP FINDINGS

Site

Database(s)

EDR ID Number
EPA ID Number

HIGHLAND PLATING COMPANY (Continued)

S101582581

County Code: 19
Air Basin: SC
Facility ID: 67757
Air District Name: SC
SIC Code: 3471
Air District Name: SOUTH COAST AQMD
Community Health Air Pollution Info System: Not reported
Consolidated Emission Reporting Rule: Not reported
Total Organic Hydrocarbon Gases Tons/Yr: 9
Reactive Organic Gases Tons/Yr: 5
Carbon Monoxide Emissions Tons/Yr: 0
NOX - Oxides of Nitrogen Tons/Yr: 1
SOX - Oxides of Sulphur Tons/Yr: 0
Particulate Matter Tons/Yr: 0
Part. Matter 10 Micrometers and Smlr Tons/Yr:0

Name: HIGHLAND PLATING CO
Address: 1001 N ORANGE DR
City,State,Zip: LOS ANGELES, CA 90038
Year: 1997
County Code: 19
Air Basin: SC
Facility ID: 67757
Air District Name: SC
SIC Code: 3471
Air District Name: SOUTH COAST AQMD
Community Health Air Pollution Info System: Not reported
Consolidated Emission Reporting Rule: Not reported
Total Organic Hydrocarbon Gases Tons/Yr: 10
Reactive Organic Gases Tons/Yr: 4
Carbon Monoxide Emissions Tons/Yr: 0
NOX - Oxides of Nitrogen Tons/Yr: 1
SOX - Oxides of Sulphur Tons/Yr: 0
Particulate Matter Tons/Yr: 0
Part. Matter 10 Micrometers and Smlr Tons/Yr:0

Name: HIGHLAND PLATING CO
Address: 1001 N ORANGE DR
City,State,Zip: LOS ANGELES, CA 90038
Year: 1998
County Code: 19
Air Basin: SC
Facility ID: 67757
Air District Name: SC
SIC Code: 3471
Air District Name: SOUTH COAST AQMD
Community Health Air Pollution Info System: Not reported
Consolidated Emission Reporting Rule: Not reported
Total Organic Hydrocarbon Gases Tons/Yr: 7
Reactive Organic Gases Tons/Yr: 3
Carbon Monoxide Emissions Tons/Yr: 0
NOX - Oxides of Nitrogen Tons/Yr: 1
SOX - Oxides of Sulphur Tons/Yr: 0
Particulate Matter Tons/Yr: 0
Part. Matter 10 Micrometers and Smlr Tons/Yr:0

Name: HIGHLAND PLATING CO

Map ID
Direction
Distance
Elevation

MAP FINDINGS

Site

Database(s)

EDR ID Number
EPA ID Number

HIGHLAND PLATING COMPANY (Continued)

S101582581

Address: 1001 N ORANGE DR
City,State,Zip: LOS ANGELES, CA 90038
Year: 1999
County Code: 19
Air Basin: SC
Facility ID: 67757
Air District Name: SC
SIC Code: 3471
Air District Name: SOUTH COAST AQMD
Community Health Air Pollution Info System: Not reported
Consolidated Emission Reporting Rule: Not reported
Total Organic Hydrocarbon Gases Tons/Yr: 10
Reactive Organic Gases Tons/Yr: 4
Carbon Monoxide Emissions Tons/Yr: 0
NOX - Oxides of Nitrogen Tons/Yr: 1
SOX - Oxides of Sulphur Tons/Yr: 0
Particulate Matter Tons/Yr: 0
Part. Matter 10 Micrometers and Smllr Tons/Yr:0

Name: HIGHLAND PLATING CO
Address: 1001 N ORANGE DR
City,State,Zip: LOS ANGELES, CA 90038
Year: 2000
County Code: 19
Air Basin: SC
Facility ID: 67757
Air District Name: SC
SIC Code: 3471
Air District Name: SOUTH COAST AQMD
Community Health Air Pollution Info System: Not reported
Consolidated Emission Reporting Rule: Not reported
Total Organic Hydrocarbon Gases Tons/Yr: 10
Reactive Organic Gases Tons/Yr: 4
Carbon Monoxide Emissions Tons/Yr: 0
NOX - Oxides of Nitrogen Tons/Yr: 1
SOX - Oxides of Sulphur Tons/Yr: 0
Particulate Matter Tons/Yr: 0
Part. Matter 10 Micrometers and Smllr Tons/Yr:0

Name: HIGHLAND PLATING CO
Address: 1001 N ORANGE DR
City,State,Zip: LOS ANGELES, CA 90038
Year: 2001
County Code: 19
Air Basin: SC
Facility ID: 67757
Air District Name: SC
SIC Code: 3471
Air District Name: SOUTH COAST AQMD
Community Health Air Pollution Info System: Not reported
Consolidated Emission Reporting Rule: Not reported
Total Organic Hydrocarbon Gases Tons/Yr: 10
Reactive Organic Gases Tons/Yr: 4
Carbon Monoxide Emissions Tons/Yr: 0
NOX - Oxides of Nitrogen Tons/Yr: 1
SOX - Oxides of Sulphur Tons/Yr: 0
Particulate Matter Tons/Yr: 0

Map ID
Direction
Distance
Elevation

MAP FINDINGS

Site

Database(s)

EDR ID Number
EPA ID Number

HIGHLAND PLATING COMPANY (Continued)

S101582581

Part. Matter 10 Micrometers and Smlr Tons/Yr:0

Name: HIGHLAND PLATING CO
Address: 1001 N ORANGE DR
City,State,Zip: LOS ANGELES, CA 90038
Year: 2002
County Code: 19
Air Basin: SC
Facility ID: 67757
Air District Name: SC
SIC Code: 3471
Air District Name: SOUTH COAST AQMD
Community Health Air Pollution Info System: Not reported
Consolidated Emission Reporting Rule: Not reported
Total Organic Hydrocarbon Gases Tons/Yr: 0
Reactive Organic Gases Tons/Yr: 0
Carbon Monoxide Emissions Tons/Yr: 0
NOX - Oxides of Nitrogen Tons/Yr: 0
SOX - Oxides of Sulphur Tons/Yr: 0
Particulate Matter Tons/Yr: 0
Part. Matter 10 Micrometers and Smlr Tons/Yr:0

Name: HIGHLAND PLATING CO
Address: 1001 N ORANGE DR
City,State,Zip: LOS ANGELES, CA 90038
Year: 2003
County Code: 19
Air Basin: SC
Facility ID: 67757
Air District Name: SC
SIC Code: 3471
Air District Name: SOUTH COAST AQMD
Community Health Air Pollution Info System: Not reported
Consolidated Emission Reporting Rule: Not reported
Total Organic Hydrocarbon Gases Tons/Yr: 0
Reactive Organic Gases Tons/Yr: 0
Carbon Monoxide Emissions Tons/Yr: 0
NOX - Oxides of Nitrogen Tons/Yr: 0
SOX - Oxides of Sulphur Tons/Yr: 0
Particulate Matter Tons/Yr: 0
Part. Matter 10 Micrometers and Smlr Tons/Yr:0

Name: HIGHLAND PLATING CO
Address: 1001 N ORANGE DR
City,State,Zip: LOS ANGELES, CA 90038
Year: 2004
County Code: 19
Air Basin: SC
Facility ID: 67757
Air District Name: SC
SIC Code: 3471
Air District Name: SOUTH COAST AQMD
Community Health Air Pollution Info System: Not reported
Consolidated Emission Reporting Rule: Not reported
Total Organic Hydrocarbon Gases Tons/Yr: 0.225384
Reactive Organic Gases Tons/Yr: 0.18
Carbon Monoxide Emissions Tons/Yr: 0.4137

Map ID
Direction
Distance
Elevation

MAP FINDINGS

Site

Database(s)

EDR ID Number
EPA ID Number

HIGHLAND PLATING COMPANY (Continued)

S101582581

NOX - Oxides of Nitrogen Tons/Yr: 0.4925
SOX - Oxides of Sulphur Tons/Yr: 0.002951
Particulate Matter Tons/Yr: 0.0381885
Part. Matter 10 Micrometers and Smlr Tons/Yr:0.04

Name: HIGHLAND PLATING CO
Address: 1001 N ORANGE DR
City,State,Zip: LOS ANGELES, CA 90038
Year: 2005
County Code: 19
Air Basin: SC
Facility ID: 67757
Air District Name: SC
SIC Code: 3471
Air District Name: SOUTH COAST AQMD
Community Health Air Pollution Info System: Not reported
Consolidated Emission Reporting Rule: Not reported
Total Organic Hydrocarbon Gases Tons/Yr: .0902
Reactive Organic Gases Tons/Yr: .07315584
Carbon Monoxide Emissions Tons/Yr: .431
NOX - Oxides of Nitrogen Tons/Yr: .513
SOX - Oxides of Sulphur Tons/Yr: .00308
Particulate Matter Tons/Yr: .03924437
Part. Matter 10 Micrometers and Smlr Tons/Yr:.0390464303

Name: HIGHLAND PLATING CO
Address: 1001 N ORANGE DR
City,State,Zip: LOS ANGELES, CA 90038
Year: 2006
County Code: 19
Air Basin: SC
Facility ID: 67757
Air District Name: SC
SIC Code: 3471
Air District Name: SOUTH COAST AQMD
Community Health Air Pollution Info System: Not reported
Consolidated Emission Reporting Rule: Not reported
Total Organic Hydrocarbon Gases Tons/Yr: .4472487539780850901
Reactive Organic Gases Tons/Yr: .407
Carbon Monoxide Emissions Tons/Yr: .404
NOX - Oxides of Nitrogen Tons/Yr: .481
SOX - Oxides of Sulphur Tons/Yr: .003
Particulate Matter Tons/Yr: .042
Part. Matter 10 Micrometers and Smlr Tons/Yr:.03795

Name: HIGHLAND PLATING CO
Address: 1001 N ORANGE DR
City,State,Zip: LOS ANGELES, CA 90038
Year: 2007
County Code: 19
Air Basin: SC
Facility ID: 67757
Air District Name: SC
SIC Code: 3471
Air District Name: SOUTH COAST AQMD
Community Health Air Pollution Info System: Not reported
Consolidated Emission Reporting Rule: Not reported

Map ID
Direction
Distance
Elevation

MAP FINDINGS

Site

Database(s)

EDR ID Number
EPA ID Number

HIGHLAND PLATING COMPANY (Continued)

S101582581

Total Organic Hydrocarbon Gases Tons/Yr: .4472487539780850901
Reactive Organic Gases Tons/Yr: .407
Carbon Monoxide Emissions Tons/Yr: .404
NOX - Oxides of Nitrogen Tons/Yr: .481
SOX - Oxides of Sulphur Tons/Yr: .003
Particulate Matter Tons/Yr: .042
Part. Matter 10 Micrometers and Smlr Tons/Yr: .03795

Name: HIGHLAND PLATING CO
Address: 1001 N ORANGE DR
City,State,Zip: LOS ANGELES, CA 90038
Year: 2008
County Code: 19
Air Basin: SC
Facility ID: 67757
Air District Name: SC
SIC Code: 3471
Air District Name: SOUTH COAST AQMD
Community Health Air Pollution Info System: Not reported
Consolidated Emission Reporting Rule: Not reported
Total Organic Hydrocarbon Gases Tons/Yr: 2.352716360016649649
Reactive Organic Gases Tons/Yr: .63
Carbon Monoxide Emissions Tons/Yr: 22.51
NOX - Oxides of Nitrogen Tons/Yr: 1.82
SOX - Oxides of Sulphur Tons/Yr: .006105
Particulate Matter Tons/Yr: .0827619565
Part. Matter 10 Micrometers and Smlr Tons/Yr: .080224771735

Name: HIGHLAND PLATING CO
Address: 1001 N ORANGE DR
City,State,Zip: LOS ANGELES, CA 90038
Year: 2009
County Code: 19
Air Basin: SC
Facility ID: 67757
Air District Name: SC
SIC Code: 3471
Air District Name: SOUTH COAST AQMD
Community Health Air Pollution Info System: Not reported
Consolidated Emission Reporting Rule: Not reported
Total Organic Hydrocarbon Gases Tons/Yr: 0.0961839692130632
Reactive Organic Gases Tons/Yr: 8.014999999999999999E-2
Carbon Monoxide Emissions Tons/Yr: 0.2899999999999999999
NOX - Oxides of Nitrogen Tons/Yr: 0.3311899999999999999
SOX - Oxides of Sulphur Tons/Yr: 0.002013
Particulate Matter Tons/Yr: 2.0049999999999999998E-2
Part. Matter 10 Micrometers and Smlr Tons/Yr: 0.0200497

Name: HIGHLAND PLATING CO
Address: 1001 N ORANGE DR
City,State,Zip: LOS ANGELES, CA 90038
Year: 2010
County Code: 19
Air Basin: SC
Facility ID: 67757
Air District Name: SC
SIC Code: 3471

Map ID
Direction
Distance
Elevation

MAP FINDINGS

Site

Database(s)

EDR ID Number
EPA ID Number

HIGHLAND PLATING COMPANY (Continued)

S101582581

Air District Name: SOUTH COAST AQMD
Community Health Air Pollution Info System: Not reported
Consolidated Emission Reporting Rule: Not reported
Total Organic Hydrocarbon Gases Tons/Yr: 0.472272591680029
Reactive Organic Gases Tons/Yr: 0.44173000000000001
Carbon Monoxide Emissions Tons/Yr: 0.28308
NOX - Oxides of Nitrogen Tons/Yr: 0.1348
SOX - Oxides of Sulphur Tons/Yr: 2.0200000000000001E-3
Particulate Matter Tons/Yr: 2.9139999999999999E-2
Part. Matter 10 Micrometers and Smlr Tons/Yr:2.6280700000000001E-2

Name: HIGHLAND PLATING CO
Address: 1001 N ORANGE DR
City,State,Zip: LOS ANGELES, CA 90038
Year: 2011
County Code: 19
Air Basin: SC
Facility ID: 67757
Air District Name: SC
SIC Code: 3471
Air District Name: SOUTH COAST AQMD
Community Health Air Pollution Info System: Not reported
Consolidated Emission Reporting Rule: Not reported
Total Organic Hydrocarbon Gases Tons/Yr: 0.57736837908
Reactive Organic Gases Tons/Yr: 0.54471
Carbon Monoxide Emissions Tons/Yr: 0.29274
NOX - Oxides of Nitrogen Tons/Yr: 0.1394
SOX - Oxides of Sulphur Tons/Yr: 0.00209
Particulate Matter Tons/Yr: 0.02719
Part. Matter 10 Micrometers and Smlr Tons/Yr:0.0266149

WDS:

Name: HIGHLAND PLATING COMPANY
Address: 1001 N ORANGE DR
City: LOS ANGELES
Facility ID: 4 19I009263
Facility Type: Other - Does not fall into the category of Municipal/Domestic, Industrial, Agricultural or Solid Waste (Class I, II or III)
Facility Status: Active - Any facility with a continuous or seasonal discharge that is under Waste Discharge Requirements.
NPDES Number: CAS000001 The 1st 2 characters designate the state. The remaining 7 are assigned by the Regional Board
Subregion: 4
Facility Telephone: Not reported
Facility Contact: Not reported
Agency Name: HIGHLAND PLATING COMPANY
Agency Address: Not reported
Agency City,St,Zip: 0
Agency Contact: Not reported
Agency Telephone: Not reported
Agency Type: Not reported
SIC Code: 0
SIC Code 2: Not reported
Primary Waste Type: Not reported
Primary Waste: Not reported
Waste Type2: Not reported
Waste2: Not reported

Map ID
Direction
Distance
Elevation

MAP FINDINGS

Site

Database(s)

EDR ID Number
EPA ID Number

HIGHLAND PLATING COMPANY (Continued)

S101582581

Primary Waste Type: Not reported
Secondary Waste: Not reported
Secondary Waste Type: Not reported
Design Flow: 0
Baseline Flow: 0
Reclamation: Not reported
POTW: Not reported
Treat To Water: Minor Threat to Water Quality. A violation of a regional board order should cause a relatively minor impairment of beneficial uses compared to a major or minor threat. Not: All nurds without a TTWQ will be considered a minor threat to water quality unless coded at a higher Level. A Zero (0) may be used to code those NURDS that are found to represent no threat to water quality.

Complexity: Category C - Facilities having no waste treatment systems, such as cooling water dischargers or those who must comply through best management practices, facilities with passive waste treatment and disposal systems, such as septic systems with subsurface disposal, or dischargers having waste storage systems with land disposal such as dairy waste ponds.

CERS:

Name: HIGHLAND PLATING CO
Address: 1001 NORTH ORANGE DRIVE
City,State,Zip: LOS ANGELES, CA 90038-2382
Site ID: 472359
CERS ID: 110000473620
CERS Description: US EPA Air Emission Inventory System (EIS)

Affiliation:

Affiliation Type Desc: Public Contact
Entity Name: CHRIS FAETH
Entity Title: Not reported
Affiliation Address: Not reported
Affiliation City: Not reported
Affiliation State: Not reported
Affiliation Country: Not reported
Affiliation Zip: Not reported
Affiliation Phone: Not reported

Affiliation Type Desc: Environmental Contact
Entity Name: MATRIN ZAMORA
Entity Title: Not reported
Affiliation Address: 1001 N ORANGE DR
Affiliation City: LOSANGELES
Affiliation State: Not reported
Affiliation Country: Not reported
Affiliation Zip: Not reported
Affiliation Phone: Not reported

Affiliation Type Desc: Environmental Contact
Entity Name: oscar malkhoo
Entity Title: environmental engineer
Affiliation Address: 1001 NORTH ORANGE DRIVE
Affiliation City: LOSANGELES
Affiliation State: CA
Affiliation Country: Not reported
Affiliation Zip: Not reported

Map ID
Direction
Distance
Elevation

MAP FINDINGS

Site

Database(s)

EDR ID Number
EPA ID Number

HIGHLAND PLATING COMPANY (Continued)

S101582581

Affiliation Phone: Not reported

BA293
SW
1/2-1
0.813 mi.
4293 ft.

HIGHLAND PLATING CO., INC.
1001 N. ORANGE DRIVE
LOS ANGELES, CA 90038

ENVIROSTOR **1006815992**
N/A

Site 2 of 3 in cluster BA

Relative:
Lower

ENVIROSTOR:
Name: HIGHLAND PLATING CO., INC.
Address: 1001 N. ORANGE DRIVE
City,State,Zip: LOS ANGELES, CA 90038
Facility ID: 71002177
Status: Refer: Other Agency
Status Date: Not reported
Site Code: Not reported
Site Type: Tiered Permit
Site Type Detailed: Tiered Permit
Acres: Not reported
NPL: NO
Regulatory Agencies: NONE SPECIFIED
Lead Agency: NONE SPECIFIED
Program Manager: Not reported
Supervisor: Not reported
Division Branch: Cleanup Chatsworth
Assembly: 50
Senate: 26
Special Program: Not reported
Restricted Use: NO
Site Mgmt Req: NONE SPECIFIED
Funding: Not reported
Latitude: 34.08911
Longitude: -118.3419
APN: NONE SPECIFIED
Past Use: NONE SPECIFIED
Potential COC: NONE SPECIFIED
Confirmed COC: NONE SPECIFIED
Potential Description: NONE SPECIFIED
Alias Name: CAD008292153
Alias Type: EPA Identification Number
Alias Name: 110000473620
Alias Type: EPA (FRS #)
Alias Name: 71002177
Alias Type: Envirostor ID Number

Completed Info:

Completed Area Name: PROJECT WIDE
Completed Sub Area Name: Not reported
Completed Document Type: Site Inspections/Visit (Non LUR)
Completed Date: 01/15/1999
Comments: Not reported

Future Area Name: Not reported
Future Sub Area Name: Not reported
Future Document Type: Not reported
Future Due Date: Not reported
Schedule Area Name: Not reported

Map ID
 Direction
 Distance
 Elevation

MAP FINDINGS

Site

Database(s)

EDR ID Number
 EPA ID Number

HIGHLAND PLATING CO., INC. (Continued)

1006815992

Schedule Sub Area Name: Not reported
 Schedule Document Type: Not reported
 Schedule Due Date: Not reported
 Schedule Revised Date: Not reported

BA294
SW
1/2-1
0.813 mi.
4293 ft.

1001 N. ORANGE DRIVE
LOS ANGELES, CA 90028

CHMIRS S100219828
N/A

Site 3 of 3 in cluster BA

Relative:
Lower

CHMIRS:

Actual:
286 ft.

Name: Not reported
 Address: 1001 N. ORANGE DRIVE
 City,State,Zip: LOS ANGELES, CA 90028
 OES Incident Number: 010717
 OES notification: Not reported
 OES Date: Not reported
 OES Time: Not reported
Date Completed: 13-APR-90
 Property Use: 600
 Agency Id Number: 19105
 Agency Incident Number: 527
 Time Notified: 1555
 Time Completed: 1755
 Surrounding Area: 600
 Estimated Temperature: 75
 Property Management: P
 More Than Two Substances Involved?: N
 Resp Agncy Personel # Of Decontaminated: 2
 Responding Agency Personel # Of Injuries: 0
 Responding Agency Personel # Of Fatalities: 0
 Others Number Of Decontaminated: 0
 Others Number Of Injuries: 0
 Others Number Of Fatalities: 0
 Vehicle Make/year: Not reported
 Vehicle License Number: Not reported
 Vehicle State: Not reported
 Vehicle Id Number: Not reported
 CA DOT PUC/ICC Number: Not reported
 Company Name: Not reported
 Reporting Officer Name/ID: T.M. KEPHART FS27-A
 Report Date: 22-APR-90
 Facility Telephone: 213 485-6003
 Waterway Involved: Not reported
 Waterway: Not reported
 Spill Site: Not reported
 Cleanup By: Not reported
 Containment: Not reported
 What Happened: Not reported
 Type: Not reported
 Measure: Not reported
 Other: Not reported
 Date/Time: Not reported
 Year: 88-92
 Agency: Not reported
 Incident Date: 13-APR-90
 Admin Agency: Not reported

Map ID
 Direction
 Distance
 Elevation

MAP FINDINGS

Site

Database(s)

EDR ID Number
 EPA ID Number

(Continued)

S100219828

| | |
|------------------------|--------------|
| Amount: | Not reported |
| Contained: | Not reported |
| Site Type: | Not reported |
| E Date: | 09-MAY-91 |
| Substance: | Not reported |
| Unknown: | Not reported |
| Substance #2: | Not reported |
| Substance #3: | Not reported |
| Evacuations: | Not reported |
| Number of Injuries: | Not reported |
| Number of Fatalities: | Not reported |
| #1 Pipeline: | Not reported |
| #2 Pipeline: | Not reported |
| #3 Pipeline: | Not reported |
| #1 Vessel >= 300 Tons: | Not reported |
| #2 Vessel >= 300 Tons: | Not reported |
| #3 Vessel >= 300 Tons: | Not reported |
| Evacs: | Not reported |
| Injuries: | Not reported |
| Fatals: | Not reported |
| Comments: | Y |
| Description: | Not reported |

295
 NNE
 1/2-1
 0.817 mi.
 4312 ft.

2049 VISTA DEL MAR
 LOS ANGELES, CA 90046

CHMIRS S106399206
 N/A

Relative:
 Higher
 Actual:
 512 ft.

| | |
|---|-----------------------|
| CHMIRS: | |
| Name: | Not reported |
| Address: | 2049 VISTA DEL MAR |
| City,State,Zip: | LOS ANGELES, CA 90046 |
| OES Incident Number: | 3-5496 |
| OES notification: | 10/23/2003 |
| OES Date: | Not reported |
| OES Time: | Not reported |
| Date Completed: | Not reported |
| Property Use: | Not reported |
| Agency Id Number: | Not reported |
| Agency Incident Number: | Not reported |
| Time Notified: | Not reported |
| Time Completed: | Not reported |
| Surrounding Area: | Not reported |
| Estimated Temperature: | Not reported |
| Property Management: | Not reported |
| More Than Two Substances Involved?: | Not reported |
| Resp Agncy Personel # Of Decontaminated: | Not reported |
| Responding Agency Personel # Of Injuries: | Not reported |
| Responding Agency Personel # Of Fatalities: | Not reported |
| Others Number Of Decontaminated: | Not reported |
| Others Number Of Injuries: | Not reported |
| Others Number Of Fatalities: | Not reported |
| Vehicle Make/year: | Not reported |
| Vehicle License Number: | Not reported |
| Vehicle State: | Not reported |
| Vehicle Id Number: | Not reported |
| CA DOT PUC/ICC Number: | Not reported |

Map ID
 Direction
 Distance
 Elevation

MAP FINDINGS

Site

Database(s)

EDR ID Number
 EPA ID Number

(Continued)

S106399206

| | |
|----------------------------|--|
| Company Name: | Not reported |
| Reporting Officer Name/ID: | Not reported |
| Report Date: | Not reported |
| Facility Telephone: | Not reported |
| Waterway Involved: | Not reported |
| Waterway: | Not reported |
| Spill Site: | Not reported |
| Cleanup By: | Unknown |
| Containment: | Not reported |
| What Happened: | Not reported |
| Type: | Not reported |
| Measure: | Not reported |
| Other: | Not reported |
| Date/Time: | Not reported |
| Year: | 2003 |
| Agency: | Private Citizen |
| Incident Date: | 10/22/200312:00:00 AM |
| Admin Agency: | Los Angeles City Fire Department |
| Amount: | Not reported |
| Contained: | Yes |
| Site Type: | Residence |
| E Date: | Not reported |
| Substance: | Sewage |
| Gallons: | 0.000000 |
| Unknown: | 0 |
| Substance #2: | Not reported |
| Substance #3: | Not reported |
| Evacuations: | 0 |
| Number of Injuries: | 0 |
| Number of Fatalities: | 0 |
| #1 Pipeline: | Not reported |
| #2 Pipeline: | Not reported |
| #3 Pipeline: | Not reported |
| #1 Vessel >= 300 Tons: | Not reported |
| #2 Vessel >= 300 Tons: | Not reported |
| #3 Vessel >= 300 Tons: | Not reported |
| Evacs: | Not reported |
| Injuries: | Not reported |
| Fatals: | Not reported |
| Comments: | Not reported |
| Description: | Released from the sewage main under the house. It has pooled in the front yard, about 6" deep. |

296
 SSE
 1/2-1
 0.832 mi.
 4391 ft.

860 NORTH GOWER STREET
 HOLLYWOOD, CA 90028

CHMIRS S100274762
 N/A

Relative:
 Lower
 Actual:
 298 ft.

CHMIRS:
 Name: Not reported
 Address: 860 NORTH GOWER STREET
 City,State,Zip: HOLLYWOOD, CA 90028
 OES Incident Number: 5495
 OES notification: Not reported
 OES Date: Not reported
 OES Time: Not reported
 Date Completed: 20-FEB-91

Map ID
Direction
Distance
Elevation

MAP FINDINGS

Site

Database(s)

EDR ID Number
EPA ID Number

(Continued)

S100274762

| | |
|---|--------------------|
| Property Use: | 100 |
| Agency Id Number: | 19105 |
| Agency Incident Number: | 0638 |
| Time Notified: | 1751 |
| Time Completed: | 2023 |
| Surrounding Area: | 099 |
| Estimated Temperature: | 70 |
| Property Management: | P |
| More Than Two Substances Involved?: | N |
| Resp Agncy Personel # Of Decontaminated: | 0 |
| Responding Agency Personel # Of Injuries: | 0 |
| Responding Agency Personel # Of Fatalities: | 0 |
| Others Number Of Decontaminated: | 0 |
| Others Number Of Injuries: | 0 |
| Others Number Of Fatalities: | 0 |
| Vehicle Make/year: | Not reported |
| Vehicle License Number: | Not reported |
| Vehicle State: | Not reported |
| Vehicle Id Number: | Not reported |
| CA DOT PUC/ICC Number: | Not reported |
| Company Name: | Not reported |
| Reporting Officer Name/ID: | DAVID RUFF FS 27-B |
| Report Date: | 20-FEB-91 |
| Facility Telephone: | 213 485-6003 |
| Waterway Involved: | Not reported |
| Waterway: | Not reported |
| Spill Site: | Not reported |
| Cleanup By: | Not reported |
| Containment: | Not reported |
| What Happened: | Not reported |
| Type: | Not reported |
| Measure: | Not reported |
| Other: | Not reported |
| Date/Time: | Not reported |
| Year: | 88-92 |
| Agency: | Not reported |
| Incident Date: | 20-FEB-91 |
| Admin Agency: | Not reported |
| Amount: | Not reported |
| Contained: | Not reported |
| Site Type: | Not reported |
| E Date: | 15-JUN-92 |
| Substance: | Not reported |
| Unknown: | Not reported |
| Substance #2: | Not reported |
| Substance #3: | Not reported |
| Evacuations: | Not reported |
| Number of Injuries: | Not reported |
| Number of Fatalities: | Not reported |
| #1 Pipeline: | Not reported |
| #2 Pipeline: | Not reported |
| #3 Pipeline: | Not reported |
| #1 Vessel >= 300 Tons: | Not reported |
| #2 Vessel >= 300 Tons: | Not reported |
| #3 Vessel >= 300 Tons: | Not reported |
| Evacs: | Not reported |
| Injuries: | Not reported |

Map ID
 Direction
 Distance
 Elevation

MAP FINDINGS

Site

Database(s)

EDR ID Number
 EPA ID Number

(Continued)

S100274762

Fatals: Not reported
 Comments: Y
 Description: Not reported

297
 East
 1/2-1
 0.837 mi.
 4420 ft.

**CENTRAL LOS ANGELES HS #1 AKA METROMEDIA
 SUNSET/VAN NESS AVENUE
 LOS ANGELES, CA 90027**

**ENVIROSTOR SCH S107736102
 N/A**

**Relative:
 Higher**

ENVIROSTOR:

**Actual:
 364 ft.**

Name: CENTRAL LOS ANGELES HS #1 AKA METROMEDIA
 Address: SUNSET/VAN NESS AVENUE
 City,State,Zip: LOS ANGELES, CA 90027
 Facility ID: 19990041
 Status: Certified
 Status Date: 07/02/2002
 Site Code: 304185
 Site Type: School Cleanup
 Site Type Detailed: School
 Acres: 12
 NPL: NO
 Regulatory Agencies: SMBRP
 Lead Agency: SMBRP
 Program Manager: Not reported
 Supervisor: Shahir Haddad
 Division Branch: Southern California Schools & Brownfields Outreach
 Assembly: 53
 Senate: 24
 Special Program: Not reported
 Restricted Use: NO
 Site Mgmt Req: NONE SPECIFIED
 Funding: School District
 Latitude: 34.09795
 Longitude: -118.3155
 APN: NONE SPECIFIED
 Past Use: * UNKNOWN
 Potential COC: Arsenic TPH-diesel
 Confirmed COC: NONE SPECIFIED
 Potential Description: SOIL
 Alias Name: CENTRAL LOS ANGELES HIGH SCH. #1 (PROP)
 Alias Type: Alternate Name
 Alias Name: CENTRAL LOS ANGELES HIGH SCHOOL #1
 Alias Type: Alternate Name
 Alias Name: LAUSD-NEW H.S.#1 METRO MEDIA/VCA
 Alias Type: Alternate Name
 Alias Name: LOS ANGELES UNIFIED SCHOOL DISTRICT
 Alias Type: Alternate Name
 Alias Name: 110033619546
 Alias Type: EPA (FRS #)
 Alias Name: 304185
 Alias Type: Project Code (Site Code)
 Alias Name: 19990041
 Alias Type: Envirostor ID Number

Completed Info:

Completed Area Name: PROJECT WIDE
 Completed Sub Area Name: Not reported

Map ID
Direction
Distance
Elevation

MAP FINDINGS

Site

Database(s)

EDR ID Number
EPA ID Number

CENTRAL LOS ANGELES HS #1 AKA METROMEDIA (Continued)

S107736102

Completed Document Type: Preliminary Endangerment Assessment Report
Completed Date: 10/01/2001
Comments: Not reported

Completed Area Name: PROJECT WIDE
Completed Sub Area Name: Not reported
Completed Document Type: Removal Action Completion Report
Completed Date: 12/12/2001
Comments: Approximately 136 cubic yards of soil were removed. Based on confirmation sampling, the estimated mean for surface soil based on 95% UCL was 0.860 mg/kg and for subsurface 1.91 mg/kg. Based on this, residual arsenic levels are below the cleanup goal.

Completed Area Name: PROJECT WIDE
Completed Sub Area Name: Not reported
Completed Document Type: Removal Action Workplan
Completed Date: 12/07/2001
Comments: RAW/CEQA - DTSC approved the Removal Action Workplan for the removal of arsenic contaminated soil. CEQA completed.

Completed Area Name: PROJECT WIDE
Completed Sub Area Name: Not reported
Completed Document Type: Supplemental Site Investigation Report
Completed Date: 05/01/2003
Comments: Not reported

Completed Area Name: PROJECT WIDE
Completed Sub Area Name: Not reported
Completed Document Type: Supplemental Site Investigation Report
Completed Date: 07/24/2003
Comments: approved.

Completed Area Name: PROJECT WIDE
Completed Sub Area Name: Not reported
Completed Document Type: Supplemental Site Investigation Workplan
Completed Date: 11/21/2002
Comments: Not reported

Completed Area Name: PROJECT WIDE
Completed Sub Area Name: Not reported
Completed Document Type: Technical Report
Completed Date: 08/07/2003
Comments: Not reported

Completed Area Name: PROJECT WIDE
Completed Sub Area Name: Not reported
Completed Document Type: Environmental Oversight Agreement
Completed Date: 02/10/2000
Comments: LAUSD MASTER OVERSIGHT AGREEMENT (DOCKET NO. HSA-A 99/00-051) EXECUTED ON 2/10/00. As part of the Master Oversight Agreement between DTSC and the Los Angeles Unified School District (LAUSD), DTSC will provide oversight for a Preliminary Endangerment Assessment (PEA) for the proposed Central Los Angeles High School No. 1 site (aka Metromedia)

Completed Area Name: PROJECT WIDE
Completed Sub Area Name: Not reported

Map ID
Direction
Distance
Elevation

MAP FINDINGS

Site

Database(s)

EDR ID Number
EPA ID Number

CENTRAL LOS ANGELES HS #1 AKA METROMEDIA (Continued)

S107736102

Completed Document Type: Certification
Completed Date: 07/02/2002
Comments: DTSC has determined that all appropriate response actions have been completed, that all acceptable engineering practices were implemented and that no further removal/remedial action is necessary, specific only to the removal around the underground storage tank. Additional sampling will be conducted post- demolition near on-site hydraulic elevators and residential structures. For Arsenic only. FA for hydraulic elevators and lead

Completed Area Name: PROJECT WIDE
Completed Sub Area Name: Not reported
Completed Document Type: CEQA - Notice of Exemption
Completed Date: 12/10/2001
Comments: Not reported

Completed Area Name: PROJECT WIDE
Completed Sub Area Name: Not reported
Completed Document Type: Cost Recovery Closeout Memo
Completed Date: 08/13/2003
Comments: Not reported

Future Area Name: Not reported
Future Sub Area Name: Not reported
Future Document Type: Not reported
Future Due Date: Not reported
Schedule Area Name: Not reported
Schedule Sub Area Name: Not reported
Schedule Document Type: Not reported
Schedule Due Date: Not reported
Schedule Revised Date: Not reported

SCH:

Name: CENTRAL LOS ANGELES HS #1 AKA METROMEDIA
Address: SUNSET/VAN NESS AVENUE
City,State,Zip: LOS ANGELES, CA 90027
Facility ID: 19990041
Site Type: School Cleanup
Site Type Detail: School
Site Mgmt. Req.: NONE SPECIFIED
Acres: 12
National Priorities List: NO
Cleanup Oversight Agencies: SMBRP
Lead Agency: SMBRP
Lead Agency Description: DTSC - Site Cleanup Program
Project Manager: Not reported
Supervisor: Shahir Haddad
Division Branch: Southern California Schools & Brownfields Outreach
Site Code: 304185
Assembly: 53
Senate: 24
Special Program Status: Not reported
Status: Certified
Status Date: 07/02/2002
Restricted Use: NO
Funding: School District

Map ID
Direction
Distance
Elevation

MAP FINDINGS

Site

Database(s)

EDR ID Number
EPA ID Number

CENTRAL LOS ANGELES HS #1 AKA METROMEDIA (Continued)

S107736102

Latitude: 34.09795
Longitude: -118.3155
APN: NONE SPECIFIED
Past Use: * UNKNOWN
Potential COC: Arsenic, Arsenic, TPH-diesel
Confirmed COC: NONE SPECIFIED
Potential Description: SOIL
Alias Name: CENTRAL LOS ANGELES HIGH SCH. #1 (PROP)
Alias Type: Alternate Name
Alias Name: CENTRAL LOS ANGELES HIGH SCHOOL #1
Alias Type: Alternate Name
Alias Name: LAUSD-NEW H.S.#1 METRO MEDIA/VCA
Alias Type: Alternate Name
Alias Name: LOS ANGELES UNIFIED SCHOOL DISTRICT
Alias Type: Alternate Name
Alias Name: 110033619546
Alias Type: EPA (FRS #)
Alias Name: 304185
Alias Type: Project Code (Site Code)
Alias Name: 19990041
Alias Type: Envirostor ID Number

Completed Info:

Completed Area Name: PROJECT WIDE
Completed Sub Area Name: Not reported
Completed Document Type: Preliminary Endangerment Assessment Report
Completed Date: 10/01/2001
Comments: Not reported

Completed Area Name: PROJECT WIDE
Completed Sub Area Name: Not reported
Completed Document Type: Removal Action Completion Report
Completed Date: 12/12/2001
Comments: Approximately 136 cubic yards of soil were removed. Based on confirmation sampling, the estimated mean for surface soil based on 95% UCL was 0.860 mg/kg and for subsurface 1.91 mg/kg. Based on this, residual arsenic levels are below the cleanup goal.

Completed Area Name: PROJECT WIDE
Completed Sub Area Name: Not reported
Completed Document Type: Removal Action Workplan
Completed Date: 12/07/2001
Comments: RAW/CEQA - DTSC approved the Removal Action Workplan for the removal of arsenic contaminated soil. CEQA completed.

Completed Area Name: PROJECT WIDE
Completed Sub Area Name: Not reported
Completed Document Type: Supplemental Site Investigation Report
Completed Date: 05/01/2003
Comments: Not reported

Completed Area Name: PROJECT WIDE
Completed Sub Area Name: Not reported
Completed Document Type: Supplemental Site Investigation Report
Completed Date: 07/24/2003
Comments: approved.

Completed Area Name: PROJECT WIDE

Map ID
Direction
Distance
Elevation

MAP FINDINGS

Site

Database(s)

EDR ID Number
EPA ID Number

CENTRAL LOS ANGELES HS #1 AKA METROMEDIA (Continued)

S107736102

Completed Sub Area Name: Not reported
Completed Document Type: Supplemental Site Investigation Workplan
Completed Date: 11/21/2002
Comments: Not reported

Completed Area Name: PROJECT WIDE
Completed Sub Area Name: Not reported
Completed Document Type: Technical Report
Completed Date: 08/07/2003
Comments: Not reported

Completed Area Name: PROJECT WIDE
Completed Sub Area Name: Not reported
Completed Document Type: Environmental Oversight Agreement
Completed Date: 02/10/2000
Comments: LAUSD MASTER OVERSIGHT AGREEMENT (DOCKET NO. HSA-A 99/00-051) EXECUTED ON 2/10/00. As part of the Master Oversight Agreement between DTSC and the Los Angeles Unified School District (LAUSD), DTSC will provide oversight for a Preliminary Endangerment Assessment (PEA) for the proposed Central Los Angeles High School No. 1 site (aka Metromedia)

Completed Area Name: PROJECT WIDE
Completed Sub Area Name: Not reported
Completed Document Type: Certification
Completed Date: 07/02/2002
Comments: DTSC has determined that all appropriate response actions have been completed, that all acceptable engineering practices were implemented and that no further removal/remedial action is necessary, specific only to the removal around the underground storage tank. Additional sampling will be conducted post- demolition near on-site hydraulic elevators and residential structures. For Arsenic only. FA for hydraulic elevators and lead

Completed Area Name: PROJECT WIDE
Completed Sub Area Name: Not reported
Completed Document Type: CEQA - Notice of Exemption
Completed Date: 12/10/2001
Comments: Not reported

Completed Area Name: PROJECT WIDE
Completed Sub Area Name: Not reported
Completed Document Type: Cost Recovery Closeout Memo
Completed Date: 08/13/2003
Comments: Not reported

Future Area Name: Not reported
Future Sub Area Name: Not reported
Future Document Type: Not reported
Future Due Date: Not reported
Schedule Area Name: Not reported
Schedule Sub Area Name: Not reported
Schedule Document Type: Not reported
Schedule Due Date: Not reported
Schedule Revised Date: Not reported

Map ID
Direction
Distance
Elevation

MAP FINDINGS

Site

Database(s) EDR ID Number
EPA ID Number

AY298
NE
1/2-1
0.858 mi.
4529 ft.

1973 NORTH CHEREMOYA AVE
HOLLYWOOD, CA 90028

Site 2 of 2 in cluster AY

CHMIRS S105630266
N/A

Relative:
Higher

CHMIRS:

Actual:
475 ft.

| | |
|---|--------------------------|
| Name: | Not reported |
| Address: | 1973 NORTH CHEREMOYA AVE |
| City,State,Zip: | HOLLYWOOD, CA 90028 |
| OES Incident Number: | 0293 |
| OES notification: | Not reported |
| OES Date: | 9/2/1993 |
| OES Time: | 08:11:55 PM |
| Date Completed: | Not reported |
| Property Use: | Not reported |
| Agency Id Number: | Not reported |
| Agency Incident Number: | Not reported |
| Time Notified: | Not reported |
| Time Completed: | Not reported |
| Surrounding Area: | Not reported |
| Estimated Temperature: | Not reported |
| Property Management: | Not reported |
| More Than Two Substances Involved?: | Not reported |
| Resp Agncy Personel # Of Decontaminated: | Not reported |
| Responding Agency Personel # Of Injuries: | Not reported |
| Responding Agency Personel # Of Fatalities: | Not reported |
| Others Number Of Decontaminated: | Not reported |
| Others Number Of Injuries: | Not reported |
| Others Number Of Fatalities: | Not reported |
| Vehicle Make/year: | Not reported |
| Vehicle License Number: | Not reported |
| Vehicle State: | Not reported |
| Vehicle Id Number: | Not reported |
| CA DOT PUC/ICC Number: | Not reported |
| Company Name: | Not reported |
| Reporting Officer Name/ID: | Not reported |
| Report Date: | Not reported |
| Facility Telephone: | Not reported |
| Waterway Involved: | YES |
| Waterway: | Not reported |
| Spill Site: | Not reported |
| Cleanup By: | none, air release |
| Containment: | Not reported |
| What Happened: | Not reported |
| Type: | OTHER |
| Measure: | Not reported |
| Other: | Not reported |
| Date/Time: | Not reported |
| Year: | 1993 |
| Agency: | la city fire dept |
| Incident Date: | 1436/2 sep |
| Admin Agency: | Not reported |
| Amount: | 1/2 gallon |
| Contained: | NO |
| Site Type: | Not reported |
| E Date: | Not reported |
| Substance: | plant food |
| Unknown: | Not reported |

Map ID
Direction
Distance
Elevation

MAP FINDINGS

Site

Database(s)

EDR ID Number
EPA ID Number

(Continued)

S105630266

Substance #2: Not reported
Substance #3: Not reported
Evacuations: NO
Number of Injuries: NO
Number of Fatalities: NO
#1 Pipeline: Not reported
#2 Pipeline: Not reported
#3 Pipeline: Not reported
#1 Vessel >= 300 Tons: Not reported
#2 Vessel >= 300 Tons: Not reported
#3 Vessel >= 300 Tons: Not reported
Evacs: Not reported
Injuries: Not reported
Fatafs: Not reported
Comments: Not reported
Description: container fell off shelve and resident was contaminated

299
NNE
1/2-1
0.864 mi.
4564 ft.

2151 ALCYONA DRIVE
LOS ANGELES, CA

CHMIRS S110418842
N/A

Relative:
Higher
Actual:
549 ft.

CHMIRS:
Name: Not reported
Address: 2151 ALCYONA DRIVE
City,State,Zip: LOS ANGELES, CA
OES Incident Number: 08-0517
OES notification: 01/17/2008
OES Date: Not reported
OES Time: Not reported
Date Completed: Not reported
Property Use: Not reported
Agency Id Number: Not reported
Agency Incident Number: Not reported
Time Notified: Not reported
Time Completed: Not reported
Surrounding Area: Not reported
Estimated Temperature: Not reported
Property Management: Not reported
More Than Two Substances Involved?: Not reported
Resp Agncy Personel # Of Decontaminated: Not reported
Responding Agency Personel # Of Injuries: Not reported
Responding Agency Personel # Of Fatalities: Not reported
Others Number Of Decontaminated: Not reported
Others Number Of Injuries: Not reported
Others Number Of Fatalities: Not reported
Vehicle Make/year: Not reported
Vehicle License Number: Not reported
Vehicle State: Not reported
Vehicle Id Number: Not reported
CA DOT PUC/ICC Number: Not reported
Company Name: Not reported
Reporting Officer Name/ID: Not reported
Report Date: Not reported
Facility Telephone: Not reported
Waterway Involved: No

Map ID
 Direction
 Distance
 Elevation

MAP FINDINGS

Site

Database(s)

EDR ID Number
 EPA ID Number

(Continued)

S110418842

| | |
|---|--|
| Waterway: Spill Site: Cleanup By: Containment: What Happened: Type: Measure: Other: Date/Time: Year: Agency: Incident Date: Admin Agency: Amount: Contained: Site Type: E Date: Substance: Quantity Released: Unknown: Substance #2: Substance #3: Evacuations: Number of Injuries: Number of Fatalities: #1 Pipeline: #2 Pipeline: #3 Pipeline: #1 Vessel >= 300 Tons: #2 Vessel >= 300 Tons: #3 Vessel >= 300 Tons: Evacs: Injuries: Fataals: Comments: Description: | Not reported Residence Unknown Not reported Not reported Not reported Lbs. Not reported 0821 2008 NRC 1/17/2008 Not reported Not reported No Not reported Not reported Natural Gas Unknown Not reported Not reported Not reported 0 1 0 Not reported Not reported Not reported Not reported Not reported Not reported Not reported Not reported Not reported Not reported Quoting the NRC report, "Caller reported that a gas meter set was struck by a truck that went out of control due to unknown causes and ignited setting fire to a private residence. Driver was sent to the hospital with injuries. Unknown information about the occupants of the home." Under REMEDIAL ACTIONS the NRC report goes on to state, "In the process of shutting down the service line, expect to have the gas controlled at 1030." |
|---|--|

300
 WSW
 1/2-1
 0.877 mi.
 4628 ft.

ESSEX MONARCH SITE
 7113 & 7119 SANTA MONICA BOULEVARD AND 111 N. LA BREA AVENUE
 WEST HOLLYWOOD, CA 90046

ENVIROSTOR S111752597
 VCP N/A

Relative:
 Lower
 Actual:
 291 ft.

ENVIROSTOR:
 Name: ESSEX MONARCH SITE
 Address: 7113 & 7119 SANTA MONICA BOULEVARD AND 111 N. LA BREA AVENUE
 City,State,Zip: WEST HOLLYWOOD, CA 90046
 Facility ID: 60001653
 Status: No Further Action

Map ID
Direction
Distance
Elevation

MAP FINDINGS

Site

Database(s)

EDR ID Number
EPA ID Number

ESSEX MONARCH SITE (Continued)

S111752597

Status Date: 08/12/2014
Site Code: 301555
Site Type: Voluntary Cleanup
Site Type Detailed: Voluntary Cleanup
Acres: 1.4
NPL: NO
Regulatory Agencies: SMBRP
Lead Agency: SMBRP
Program Manager: Jess Villamayor
Supervisor: Philip Chandler
Division Branch: Cleanup Chatsworth
Assembly: 42
Senate: 26
Special Program: Voluntary Cleanup Program
Restricted Use: NO
Site Mgmt Req: NONE SPECIFIED
Funding: Responsible Party
Latitude: 34.09115
Longitude: -118.3447
APN: NONE SPECIFIED
Past Use: NONE SPECIFIED
Potential COC: NONE SPECIFIED
Confirmed COC: NONE SPECIFIED
Potential Description: NONE SPECIFIED
Alias Name: Santa Monica Apartments
Alias Type: Former Project ID
Alias Name: 301555
Alias Type: Project Code (Site Code)
Alias Name: 60001653
Alias Type: Envirostor ID Number

Completed Info:

Completed Area Name: PROJECT WIDE
Completed Sub Area Name: Not reported
Completed Document Type: Voluntary Cleanup Agreement
Completed Date: 01/17/2013
Comments: VCA for review and evaluation of previous site characterization data

Completed Area Name: PROJECT WIDE
Completed Sub Area Name: Not reported
Completed Document Type: Site Characterization Report
Completed Date: 06/18/2013
Comments: Not reported

Completed Area Name: PROJECT WIDE
Completed Sub Area Name: Not reported
Completed Document Type: Risk Assessment Report
Completed Date: 02/26/2014
Comments: Not reported

Completed Area Name: PROJECT WIDE
Completed Sub Area Name: Not reported
Completed Document Type: Voluntary Cleanup Agreement Termination Notification
Completed Date: 06/27/2014
Comments: Not reported

Future Area Name: Not reported
Future Sub Area Name: Not reported

Map ID
Direction
Distance
Elevation

MAP FINDINGS

Site

Database(s)

EDR ID Number
EPA ID Number

ESSEX MONARCH SITE (Continued)

S111752597

Future Document Type: Not reported
Future Due Date: Not reported
Schedule Area Name: Not reported
Schedule Sub Area Name: Not reported
Schedule Document Type: Not reported
Schedule Due Date: Not reported
Schedule Revised Date: Not reported

VCP:

Name: ESSEX MONARCH SITE
Address: 7113 & 7119 SANTA MONICA BOULEVARD AND 111 N. LA BREA AVENUE
City,State,Zip: WEST HOLLYWOOD, CA 90046
Facility ID: 60001653
Site Type: Voluntary Cleanup
Site Type Detail: Voluntary Cleanup
Site Mgmt. Req.: NONE SPECIFIED
Acres: 1.4
National Priorities List: NO
Cleanup Oversight Agencies: SMBRP
Lead Agency: SMBRP
Lead Agency Description: DTSC - Site Cleanup Program
Project Manager: Jess Villamayor
Supervisor: Philip Chandler
Division Branch: Cleanup Chatsworth
Site Code: 301555
Assembly: 42
Senate: 26
Special Programs Code: Voluntary Cleanup Program
Status: No Further Action
Status Date: 08/12/2014
Restricted Use: NO
Funding: Responsible Party
Lat/Long: 34.09115 / -118.3447
APN: NONE SPECIFIED
Past Use: NONE SPECIFIED
Potential COC: NONE SPECIFIED
Confirmed COC: NONE SPECIFIED
Potential Description: NONE SPECIFIED
Alias Name: Santa Monica Apartments
Alias Type: Former Project ID
Alias Name: 301555
Alias Type: Project Code (Site Code)
Alias Name: 60001653
Alias Type: Envirostor ID Number

Completed Info:

Completed Area Name: PROJECT WIDE
Completed Sub Area Name: Not reported
Completed Document Type: Voluntary Cleanup Agreement
Completed Date: 01/17/2013
Comments: VCA for review and evaluation of previous site characterization data

Completed Area Name: PROJECT WIDE
Completed Sub Area Name: Not reported
Completed Document Type: Site Characterization Report
Completed Date: 06/18/2013
Comments: Not reported

Map ID
Direction
Distance
Elevation

MAP FINDINGS

Site

Database(s)

EDR ID Number
EPA ID Number

ESSEX MONARCH SITE (Continued)

S111752597

Completed Area Name: PROJECT WIDE
Completed Sub Area Name: Not reported
Completed Document Type: Risk Assessment Report
Completed Date: 02/26/2014
Comments: Not reported

Completed Area Name: PROJECT WIDE
Completed Sub Area Name: Not reported
Completed Document Type: Voluntary Cleanup Agreement Termination Notification
Completed Date: 06/27/2014
Comments: Not reported

Future Area Name: Not reported
Future Sub Area Name: Not reported
Future Document Type: Not reported
Future Due Date: Not reported
Schedule Area Name: Not reported
Schedule Sub Area Name: Not reported
Schedule Document Type: Not reported
Schedule Due Date: Not reported
Schedule Revised Date: Not reported

301
SW
1/2-1
0.885 mi.
4674 ft.

951 NORTH SYCAMORE AVENUE, MOLE-RICHARDSON COMPANY
HOLLYWOOD, CA 90038

CHMIRS S109041182
N/A

Relative:
Lower

CHMIRS:

Actual:
281 ft.

Name: Not reported
Address: 951 NORTH SYCAMORE AVENUE, MOLE-RICHARDSON COMPANY
City,State,Zip: HOLLYWOOD, CA 90038
OES Incident Number: 7-6808
OES notification: 11/05/2007
OES Date: Not reported
OES Time: Not reported
Date Completed: Not reported
Property Use: Not reported
Agency Id Number: Not reported
Agency Incident Number: Not reported
Time Notified: Not reported
Time Completed: Not reported
Surrounding Area: Not reported
Estimated Temperature: Not reported
Property Management: Not reported
More Than Two Substances Involved?: Not reported
Resp Agncy Personel # Of Decontaminated: Not reported
Responding Agency Personel # Of Injuries: Not reported
Responding Agency Personel # Of Fatalities: Not reported
Others Number Of Decontaminated: Not reported
Others Number Of Injuries: Not reported
Others Number Of Fatalities: Not reported
Vehicle Make/year: Not reported
Vehicle License Number: Not reported
Vehicle State: Not reported
Vehicle Id Number: Not reported
CA DOT PUC/ICC Number: Not reported
Company Name: Not reported

Map ID
 Direction
 Distance
 Elevation

MAP FINDINGS

Site

Database(s)

EDR ID Number
 EPA ID Number

(Continued)

S109041182

| | |
|----------------------------|---|
| Reporting Officer Name/ID: | Not reported |
| Report Date: | Not reported |
| Facility Telephone: | Not reported |
| Waterway Involved: | Not reported |
| Waterway: | Private property monitoring wells that do not reach outside waterways |
| Spill Site: | Not reported |
| Cleanup By: | Fire Dept. |
| Containment: | Not reported |
| What Happened: | Not reported |
| Type: | Not reported |
| Measure: | Not reported |
| Other: | Not reported |
| Date/Time: | Not reported |
| Year: | 2007 |
| Agency: | Remediation Sciences Inc. |
| Incident Date: | 1/1/1995 12:00:00 AM |
| Admin Agency: | L. A. County Fire Prevention |
| Amount: | Not reported |
| Contained: | Yes |
| Site Type: | Industrial Plant |
| E Date: | Not reported |
| Substance: | Chlorinated Solvent |
| Gallons: | 0.000000 |
| Unknown: | 0 |
| Substance #2: | Not reported |
| Substance #3: | Not reported |
| Evacuations: | 0 |
| Number of Injuries: | 0 |
| Number of Fatalities: | 0 |
| #1 Pipeline: | Not reported |
| #2 Pipeline: | Not reported |
| #3 Pipeline: | Not reported |
| #1 Vessel >= 300 Tons: | Not reported |
| #2 Vessel >= 300 Tons: | Not reported |
| #3 Vessel >= 300 Tons: | Not reported |
| Evacs: | Not reported |
| Injuries: | Not reported |
| Fatals: | Not reported |
| Comments: | Not reported |
| Description: | HISTORICAL REPORT: Caller states while doing investigation on Mole-Richardson Company's property, they discovered storage tanks that did not belong to them. There are 6 underground storage tanks (UST) that contained the substance but an unknown amount reached the sub surface and ground water. |

302
 West
 1/2-1
 0.889 mi.
 4692 ft.

7176 WEST SUNSET BLVD.
 HOLLYWOOD, CA

CHMIRS S118190142
 N/A

Relative:
 Higher
 Actual:
 350 ft.

CHMIRS:
 Name: Not reported
 Address: 7176 WEST SUNSET BLVD.
 City,State,Zip: HOLLYWOOD, CA
 OES Incident Number: 15-4765

Map ID
 Direction
 Distance
 Elevation

MAP FINDINGS

Site

Database(s)

EDR ID Number
 EPA ID Number

(Continued)

S118190142

| | |
|---|----------------------------------|
| OES notification: | 08/16/2015 |
| OES Date: | Not reported |
| OES Time: | Not reported |
| Date Completed: | Not reported |
| Property Use: | Not reported |
| Agency Id Number: | Not reported |
| Agency Incident Number: | Not reported |
| Time Notified: | Not reported |
| Time Completed: | Not reported |
| Surrounding Area: | Not reported |
| Estimated Temperature: | Not reported |
| Property Management: | Not reported |
| More Than Two Substances Involved?: | Not reported |
| Resp Agency Personel # Of Decontaminated: | Not reported |
| Responding Agency Personel # Of Injuries: | Not reported |
| Responding Agency Personel # Of Fatalities: | Not reported |
| Others Number Of Decontaminated: | Not reported |
| Others Number Of Injuries: | Not reported |
| Others Number Of Fatalities: | Not reported |
| Vehicle Make/year: | Not reported |
| Vehicle License Number: | Not reported |
| Vehicle State: | Not reported |
| Vehicle Id Number: | Not reported |
| CA DOT PUC/ICC Number: | Not reported |
| Company Name: | Not reported |
| Reporting Officer Name/ID: | Not reported |
| Report Date: | Not reported |
| Facility Telephone: | Not reported |
| Waterway Involved: | Yes |
| Waterway: | Storm Drain |
| Spill Site: | Merchant/Business |
| Cleanup By: | Co. Health |
| Containment: | Not reported |
| What Happened: | Not reported |
| Type: | Not reported |
| Measure: | Not reported |
| Other: | Not reported |
| Type: | SEWAGE |
| Measure: | Gal(s) |
| Other: | Not reported |
| Date/Time: | 1007 |
| Year: | 2015 |
| Agency: | City of LA Fire Dept |
| Incident Date: | 08/16/2015 |
| Admin Agency: | Los Angeles City Fire Department |
| Amount: | Not reported |
| Contained: | No |
| Site Type: | Storm Drain |
| E Date: | Not reported |
| Substance: | Sewage |
| Quantity Released: | 600 |
| Unknown: | Not reported |
| Substance #2: | Not reported |
| Substance #3: | Not reported |
| Evacuations: | Not reported |
| Number of Injuries: | Not reported |
| Number of Fatalities: | Not reported |

Map ID
 Direction
 Distance
 Elevation

MAP FINDINGS

Site

Database(s)

EDR ID Number
 EPA ID Number

(Continued)

S118190142

| | |
|------------------------|--|
| #1 Pipeline: | No |
| #2 Pipeline: | No |
| #3 Pipeline: | No |
| #1 Vessel >= 300 Tons: | No |
| #2 Vessel >= 300 Tons: | No |
| #3 Vessel >= 300 Tons: | No |
| Evacs: | No |
| Injuries: | No |
| Fatals: | No |
| Comments: | Not reported |
| Description: | RP states, "Had units responding to a flood to find a pipe releasing sewage at approx 10 gallons per minute for the last 60 minutes, with an estimated release of 600 gallons. This release is on going and has reached a storm drain." The Fire Departments control number for the incident is 488. |

303
 NNW
 1/2-1
 0.892 mi.
 4712 ft.

2125 ROCKLEDGE ROAD
 LOS ANGELES, CA 90068

CHMIRS S110418822
 N/A

Relative:
 Higher
 Actual:
 508 ft.

| | |
|---|-----------------------|
| CHMIRS: | |
| Name: | Not reported |
| Address: | 2125 ROCKLEDGE ROAD |
| City,State,Zip: | LOS ANGELES, CA 90068 |
| OES Incident Number: | 08-5269 |
| OES notification: | 07/18/2008 |
| OES Date: | Not reported |
| OES Time: | Not reported |
| Date Completed: | Not reported |
| Property Use: | Not reported |
| Agency Id Number: | Not reported |
| Agency Incident Number: | Not reported |
| Time Notified: | Not reported |
| Time Completed: | Not reported |
| Surrounding Area: | Not reported |
| Estimated Temperature: | Not reported |
| Property Management: | Not reported |
| More Than Two Substances Involved?: | Not reported |
| Resp Agncy Personel # Of Decontaminated: | Not reported |
| Responding Agency Personel # Of Injuries: | Not reported |
| Responding Agency Personel # Of Fatalities: | Not reported |
| Others Number Of Decontaminated: | Not reported |
| Others Number Of Injuries: | Not reported |
| Others Number Of Fatalities: | Not reported |
| Vehicle Make/year: | Not reported |
| Vehicle License Number: | Not reported |
| Vehicle State: | Not reported |
| Vehicle Id Number: | Not reported |
| CA DOT PUC/ICC Number: | Not reported |
| Company Name: | Not reported |
| Reporting Officer Name/ID: | Not reported |
| Report Date: | Not reported |
| Facility Telephone: | Not reported |
| Waterway Involved: | Yes |

Map ID
 Direction
 Distance
 Elevation

MAP FINDINGS

Site

Database(s)

EDR ID Number
 EPA ID Number

(Continued)

S110418822

| | |
|------------------------|---|
| Waterway: | Catch Basin, Tributary to Los Angeles River |
| Spill Site: | Residence |
| Cleanup By: | Reporting Party |
| Containment: | Not reported |
| What Happened: | Not reported |
| Type: | Not reported |
| Measure: | Gal(s) |
| Other: | Not reported |
| Date/Time: | 1300 |
| Year: | 2008 |
| Agency: | City of Los Angeles Sanitation |
| Incident Date: | 7/18/2008 |
| Admin Agency: | Los Angeles City Fire Department |
| Amount: | Not reported |
| Contained: | Yes |
| Site Type: | Catch Basin, Tributary to Los Angeles River |
| E Date: | Not reported |
| Substance: | Sewage |
| Quantity Released: | 100 |
| Unknown: | Not reported |
| Substance #2: | Not reported |
| Substance #3: | Not reported |
| Evacuations: | 0 |
| Number of Injuries: | 0 |
| Number of Fatalities: | 0 |
| #1 Pipeline: | Not reported |
| #2 Pipeline: | Not reported |
| #3 Pipeline: | Not reported |
| #1 Vessel >= 300 Tons: | Not reported |
| #2 Vessel >= 300 Tons: | Not reported |
| #3 Vessel >= 300 Tons: | Not reported |
| Evacs: | Not reported |
| Injuries: | Not reported |
| Fatals: | Not reported |
| Comments: | Not reported |
| Description: | Caller states a contractor working on a sewer line broke a water main which resulted in the release of substance mixed with a high volume of water. Substance was contained at 1310 hours but 100 gallons of substance made it into a catch basin that runs to the Los Angeles River. |

304
ENE
1/2-1
0.893 mi.
4717 ft.

1845 CANYON DR
LOS ANGELES, CA

CHMIRS S108401128
N/A

Relative:
Higher
Actual:
423 ft.

| | |
|------------------------|---------------------|
| CHMIRS: | |
| Name: | Not reported |
| Address: | 1845 CANYON DR |
| City, State, Zip: | LOS ANGELES, CA |
| OES Incident Number: | 5-0338 |
| OES notification: | 01/12/2005 |
| OES Date: | Not reported |
| OES Time: | Not reported |
| Date Completed: | Not reported |
| Property Use: | Not reported |

Map ID
Direction
Distance
Elevation

MAP FINDINGS

Site

Database(s)

EDR ID Number
EPA ID Number

(Continued)

S108401128

| | |
|---|----------------------------------|
| Agency Id Number: | Not reported |
| Agency Incident Number: | Not reported |
| Time Notified: | Not reported |
| Time Completed: | Not reported |
| Surrounding Area: | Not reported |
| Estimated Temperature: | Not reported |
| Property Management: | Not reported |
| More Than Two Substances Involved?: | Not reported |
| Resp Agncy Personel # Of Decontaminated: | Not reported |
| Responding Agency Personel # Of Injuries: | Not reported |
| Responding Agency Personel # Of Fatalities: | Not reported |
| Others Number Of Decontaminated: | Not reported |
| Others Number Of Injuries: | Not reported |
| Others Number Of Fatalities: | Not reported |
| Vehicle Make/year: | Not reported |
| Vehicle License Number: | Not reported |
| Vehicle State: | Not reported |
| Vehicle Id Number: | Not reported |
| CA DOT PUC/ICC Number: | Not reported |
| Company Name: | Not reported |
| Reporting Officer Name/ID: | Not reported |
| Report Date: | Not reported |
| Facility Telephone: | Not reported |
| Waterway Involved: | Not reported |
| Waterway: | LA River |
| Spill Site: | Not reported |
| Cleanup By: | Reporting Party |
| Containment: | Not reported |
| What Happened: | Not reported |
| Type: | Not reported |
| Measure: | Not reported |
| Other: | Not reported |
| Date/Time: | Not reported |
| Year: | 2005 |
| Agency: | City of Los Angeles |
| Incident Date: | 1/9/2005 12:00:00 AM |
| Admin Agency: | Los Angeles City Fire Department |
| Amount: | Not reported |
| Contained: | Yes |
| Site Type: | Road |
| E Date: | Not reported |
| Substance: | Sewage |
| Gallons: | 5857 |
| Unknown: | 0 |
| Substance #2: | Not reported |
| Substance #3: | Not reported |
| Evacuations: | 0 |
| Number of Injuries: | 0 |
| Number of Fatalities: | 0 |
| #1 Pipeline: | Not reported |
| #2 Pipeline: | Not reported |
| #3 Pipeline: | Not reported |
| #1 Vessel >= 300 Tons: | Not reported |
| #2 Vessel >= 300 Tons: | Not reported |
| #3 Vessel >= 300 Tons: | Not reported |
| Evacs: | Not reported |
| Injuries: | Not reported |

Map ID
Direction
Distance
Elevation

MAP FINDINGS

Site

Database(s)

EDR ID Number
EPA ID Number

(Continued)

S108401128

Fatals: Not reported
Comments: Not reported
Description: Excessive rain caused the release.

305
ENE
1/2-1
0.901 mi.
4759 ft.

ARCO #1247
5777 HOLLYWOOD BLVD
HOLLYWOOD, CA 90028

LUST S102424163
CHMIRS N/A
HIST CORTESE
CERS

Relative:
Higher

Actual:
394 ft.

LUST:

Name: ARCO #1247
Address: 5777 HOLLYWOOD BLVD
City,State,Zip: HOLLYWOOD, CA 90028
Lead Agency: LOS ANGELES, CITY OF
Case Type: LUST Cleanup Site
Geo Track: http://geotracker.waterboards.ca.gov/profile_report.asp?global_id=T0603700760
Global Id: T0603700760
Latitude: 34.1017571
Longitude: -118.3154338
Status: Completed - Case Closed
Status Date: 11/07/2001
Case Worker: EL
RB Case Number: 900280116
Local Agency: LOS ANGELES, CITY OF
File Location: Not reported
Local Case Number: Not reported
Potential Media Affect: Soil
Potential Contaminants of Concern: Gasoline
Site History: Not reported

LUST:

Global Id: T0603700760
Contact Type: Local Agency Caseworker
Contact Name: ELOY LUNA
Organization Name: LOS ANGELES, CITY OF
Address: 200 North Main Street, Suite 1780
City: LOS ANGELES
Email: eloy.luna@lacity.org
Phone Number: Not reported

Global Id: T0603700760
Contact Type: Regional Board Caseworker
Contact Name: YUE RONG
Organization Name: LOS ANGELES RWQCB (REGION 4)
Address: 320 W. 4TH ST., SUITE 200
City: Los Angeles
Email: yrong@waterboards.ca.gov
Phone Number: Not reported

LUST:

Global Id: T0603700760
Action Type: Other
Date: 09/13/1990
Action: Leak Stopped

Global Id: T0603700760
Action Type: Other

Map ID
Direction
Distance
Elevation

MAP FINDINGS

Site

Database(s)

EDR ID Number
EPA ID Number

ARCO #1247 (Continued)

S102424163

Date: 09/13/1990
Action: Leak Reported

Global Id: T0603700760
Action Type: Other
Date: 09/13/1990
Action: Leak Discovery

LUST:

Global Id: T0603700760
Status: Open - Case Begin Date
Status Date: 09/13/1990

Global Id: T0603700760
Status: Open - Site Assessment
Status Date: 09/13/1990

Global Id: T0603700760
Status: Completed - Case Closed
Status Date: 11/07/2001

CHMIRS:

Name: Not reported
Address: 5777 HOLLYWOOD BLVD
City,State,Zip: LOS ANGELES, CA 90028
OES Incident Number: 1-5716
OES notification: 10/09/2001
OES Date: Not reported
OES Time: Not reported
Date Completed: Not reported
Property Use: Not reported
Agency Id Number: Not reported
Agency Incident Number: Not reported
Time Notified: Not reported
Time Completed: Not reported
Surrounding Area: Not reported
Estimated Temperature: Not reported
Property Management: Not reported
More Than Two Substances Involved?: Not reported
Resp Agncy Personel # Of Decontaminated: Not reported
Responding Agency Personel # Of Injuries: Not reported
Responding Agency Personel # Of Fatalities: Not reported
Others Number Of Decontaminated: Not reported
Others Number Of Injuries: Not reported
Others Number Of Fatalities: Not reported
Vehicle Make/year: Not reported
Vehicle License Number: Not reported
Vehicle State: Not reported
Vehicle Id Number: Not reported
CA DOT PUC/ICC Number: Not reported
Company Name: Not reported
Reporting Officer Name/ID: Not reported
Report Date: Not reported
Facility Telephone: Not reported
Waterway Involved: No

Map ID
Direction
Distance
Elevation

MAP FINDINGS

Site

Database(s)

EDR ID Number
EPA ID Number

ARCO #1247 (Continued)

S102424163

Waterway: Not reported
Spill Site: Not reported
Cleanup By: Contractor
Containment: Not reported
What Happened: Not reported
Type: Not reported
Measure: Not reported
Other: Not reported
Date/Time: Not reported
Year: 2001
Agency: Atlantic Richfield Co
Incident Date: 9/4/2001 12:00:00 AM
Admin Agency: Los Angeles City Fire Department
Amount: Not reported
Contained: Yes
Site Type: Service Station
E Date: Not reported
Substance: Gasoline
Unknown: Unknown
Substance #2: Not reported
Substance #3: Not reported
Evacuations: 0
Number of Injuries: 0
Number of Fatalities: 0
#1 Pipeline: Not reported
#2 Pipeline: Not reported
#3 Pipeline: Not reported
#1 Vessel >= 300 Tons: Not reported
#2 Vessel >= 300 Tons: Not reported
#3 Vessel >= 300 Tons: Not reported
Evacs: Not reported
Injuries: Not reported
Fatals: Not reported
Comments: Not reported
Description: Soil Samples Where collected Aug 30th, 2001, during construction, indicate Hydro Carbon contamination. This collection was from a retail gasoline facility.

HIST CORTESE:

edr_fname: ARCO #1247
edr_fadd1: 5777 HOLLYWOOD
City,State,Zip: LOS ANGELES, CA
Region: CORTESE
Facility County Code: 19
Reg By: LTNKA
Reg Id: 900280116

CERS:

Name: ARCO #1247
Address: 5777 HOLLYWOOD BLVD
City,State,Zip: HOLLYWOOD, CA 90028
Site ID: 212117
CERS ID: T0603700760
CERS Description: Leaking Underground Storage Tank Cleanup Site

Map ID
Direction
Distance
Elevation

MAP FINDINGS

Site

Database(s)

EDR ID Number
EPA ID Number

ARCO #1247 (Continued)

S102424163

Affiliation:

Affiliation Type Desc: Local Agency Caseworker
Entity Name: ELOY LUNA - LOS ANGELES, CITY OF
Entity Title: Not reported
Affiliation Address: 200 North Main Street, Suite 1780
Affiliation City: LOS ANGELES
Affiliation State: CA
Affiliation Country: Not reported
Affiliation Zip: Not reported
Affiliation Phone: Not reported

Affiliation Type Desc: Regional Board Caseworker
Entity Name: YUE RONG - LOS ANGELES RWQCB (REGION 4)
Entity Title: Not reported
Affiliation Address: 320 W. 4TH ST., SUITE 200
Affiliation City: Los Angeles
Affiliation State: CA
Affiliation Country: Not reported
Affiliation Zip: Not reported
Affiliation Phone: Not reported

306
ESE
1/2-1
0.904 mi.
4771 ft.

SANTA MONICA/VINE PRIMARY SITE NO. 10
FOUNTAIN AVE/VAN NESS AVE/WILTON PLACE
LOS ANGELES, CA 90028

ENVIROSTOR **S105840741**
SCH **N/A**

Relative:
Lower
Actual:
338 ft.

ENVIROSTOR:
Name: SANTA MONICA/VINE PRIMARY SITE NO. 10
Address: FOUNTAIN AVE/VAN NESS AVE/WILTON PLACE
City,State,Zip: LOS ANGELES, CA 90028
Facility ID: 19880057
Status: Inactive - Withdrawn
Status Date: 02/20/2013
Site Code: 304122
Site Type: School Investigation
Site Type Detailed: School
Acres: 2.7
NPL: NO
Regulatory Agencies: SMBRP
Lead Agency: SMBRP
Program Manager: Not reported
Supervisor: Javier Hinojosa
Division Branch: Southern California Schools & Brownfields Outreach
Assembly: 43
Senate: 24
Special Program: Not reported
Restricted Use: NO
Site Mgmt Req: NONE SPECIFIED
Funding: School District
Latitude: 34.09464
Longitude: -118.3148
APN: NONE SPECIFIED
Past Use: RESIDENTIAL AREA
Potential COC: NONE SPECIFIED
Confirmed COC: NONE SPECIFIED

Map ID
Direction
Distance
Elevation

MAP FINDINGS

Site

Database(s)

EDR ID Number
EPA ID Number

SANTA MONICA/VINE PRIMARY SITE NO. 10 (Continued)

S105840741

Potential Description: NONE SPECIFIED
Alias Name: LAUSD-SANTA MONICA/VINE PRIMARY #10/CDE
Alias Type: Alternate Name
Alias Name: LAUSD-SANTA MONICA/VINE PRIMARY #10/VCA
Alias Type: Alternate Name
Alias Name: SANTA MONICA/VINE PRIMARY SITE #10
Alias Type: Alternate Name
Alias Name: 304053
Alias Type: Project Code (Site Code)
Alias Name: 304122
Alias Type: Project Code (Site Code)
Alias Name: 19880057
Alias Type: Envirostor ID Number

Completed Info:

Completed Area Name: PROJECT WIDE
Completed Sub Area Name: Not reported
Completed Document Type: Phase 1
Completed Date: 02/11/2000
Comments: Not reported

Completed Area Name: PROJECT WIDE
Completed Sub Area Name: Not reported
Completed Document Type: Environmental Oversight Agreement
Completed Date: 02/10/2000
Comments: Not reported

Completed Area Name: PROJECT WIDE
Completed Sub Area Name: Not reported
Completed Document Type: Cost Recovery Closeout Memo
Completed Date: 08/20/2002
Comments: Not reported

Future Area Name: Not reported
Future Sub Area Name: Not reported
Future Document Type: Not reported
Future Due Date: Not reported
Schedule Area Name: Not reported
Schedule Sub Area Name: Not reported
Schedule Document Type: Not reported
Schedule Due Date: Not reported
Schedule Revised Date: Not reported

SCH:

Name: SANTA MONICA/VINE PRIMARY SITE NO. 10
Address: FOUNTAIN AVE/VAN NESS AVE/WILTON PLACE
City,State,Zip: LOS ANGELES, CA 90028
Facility ID: 19880057
Site Type: School Investigation
Site Type Detail: School
Site Mgmt. Req.: NONE SPECIFIED
Acres: 2.7
National Priorities List: NO
Cleanup Oversight Agencies: SMBRP
Lead Agency: SMBRP
Lead Agency Description: DTSC - Site Cleanup Program

Map ID
Direction
Distance
Elevation

MAP FINDINGS

Site

Database(s)

EDR ID Number
EPA ID Number

SANTA MONICA/VINE PRIMARY SITE NO. 10 (Continued)

S105840741

Project Manager: Not reported
Supervisor: Javier Hinojosa
Division Branch: Southern California Schools & Brownfields Outreach
Site Code: 304122
Assembly: 43
Senate: 24
Special Program Status: Not reported
Status: Inactive - Withdrawn
Status Date: 02/20/2013
Restricted Use: NO
Funding: School District
Latitude: 34.09464
Longitude: -118.3148
APN: NONE SPECIFIED
Past Use: RESIDENTIAL AREA
Potential COC: NONE SPECIFIED
Confirmed COC: NONE SPECIFIED
Potential Description: NONE SPECIFIED
Alias Name: LAUSD-SANTA MONICA/VINE PRIMARY #10/CDE
Alias Type: Alternate Name
Alias Name: LAUSD-SANTA MONICA/VINE PRIMARY #10/VCA
Alias Type: Alternate Name
Alias Name: SANTA MONICA/VINE PRIMARY SITE #10
Alias Type: Alternate Name
Alias Name: 304053
Alias Type: Project Code (Site Code)
Alias Name: 304122
Alias Type: Project Code (Site Code)
Alias Name: 19880057
Alias Type: Envirostor ID Number

Completed Info:

Completed Area Name: PROJECT WIDE
Completed Sub Area Name: Not reported
Completed Document Type: Phase 1
Completed Date: 02/11/2000
Comments: Not reported

Completed Area Name: PROJECT WIDE
Completed Sub Area Name: Not reported
Completed Document Type: Environmental Oversight Agreement
Completed Date: 02/10/2000
Comments: Not reported

Completed Area Name: PROJECT WIDE
Completed Sub Area Name: Not reported
Completed Document Type: Cost Recovery Closeout Memo
Completed Date: 08/20/2002
Comments: Not reported

Future Area Name: Not reported
Future Sub Area Name: Not reported
Future Document Type: Not reported
Future Due Date: Not reported
Schedule Area Name: Not reported
Schedule Sub Area Name: Not reported
Schedule Document Type: Not reported
Schedule Due Date: Not reported

Map ID
Direction
Distance
Elevation

MAP FINDINGS

Site

Database(s)

EDR ID Number
EPA ID Number

SANTA MONICA/VINE PRIMARY SITE NO. 10 (Continued)

S105840741

Schedule Revised Date: Not reported

307
ESE
1/2-1
0.934 mi.
4934 ft.

5800 SANTA MONICA BLVD
WEST HOLLYWOOD, CA 90012

CHMIRS S105650822
N/A

Relative:
Lower
Actual:
321 ft.

CHMIRS:
Name: Not reported
Address: 5800 SANTA MONICA BLVD
City,State,Zip: WEST HOLLYWOOD, CA 90012
OES Incident Number: 7-2104
OES notification: 05/26/1997
OES Date: Not reported
OES Time: Not reported
Date Completed: Not reported
Property Use: Not reported
Agency Id Number: Not reported
Agency Incident Number: Not reported
Time Notified: Not reported
Time Completed: Not reported
Surrounding Area: Not reported
Estimated Temperature: Not reported
Property Management: Not reported
More Than Two Substances Involved?: Not reported
Resp Agncy Personel # Of Decontaminated: Not reported
Responding Agency Personel # Of Injuries: Not reported
Responding Agency Personel # Of Fatalities: Not reported
Others Number Of Decontaminated: Not reported
Others Number Of Injuries: Not reported
Others Number Of Fatalities: Not reported
Vehicle Make/year: Not reported
Vehicle License Number: Not reported
Vehicle State: Not reported
Vehicle Id Number: Not reported
CA DOT PUC/ICC Number: Not reported
Company Name: Not reported
Reporting Officer Name/ID: Not reported
Report Date: Not reported
Facility Telephone: Not reported
Waterway Involved: No
Waterway: Not reported
Spill Site: Not reported
Cleanup By: Reporting Party
Containment: Not reported
What Happened: Not reported
Type: Not reported
Measure: Not reported
Other: Not reported
Date/Time: Not reported
Year: 1997
Agency: MTA
Incident Date: 5/26/1997 12:00:00 AM
Admin Agency: L. A. County Fire Prevention
Amount: Not reported
Contained: Yes
Site Type: Service Station

Map ID
 Direction
 Distance
 Elevation

MAP FINDINGS

Site

Database(s)

EDR ID Number
 EPA ID Number

(Continued)

S105650822

| | |
|------------------------|---|
| E Date: | Not reported |
| Substance: | Diesel |
| Gallons: | 100 |
| Unknown: | 0 |
| Substance #2: | Not reported |
| Substance #3: | Not reported |
| Evacuations: | 0 |
| Number of Injuries: | 0 |
| Number of Fatalities: | 0 |
| #1 Pipeline: | Not reported |
| #2 Pipeline: | Not reported |
| #3 Pipeline: | Not reported |
| #1 Vessel >= 300 Tons: | Not reported |
| #2 Vessel >= 300 Tons: | Not reported |
| #3 Vessel >= 300 Tons: | Not reported |
| Evacs: | Not reported |
| Injuries: | Not reported |
| Fatals: | Not reported |
| Comments: | Not reported |
| Description: | Nozzle failed to shut off while fueling a vehicle |

308
 WSW
 1/2-1
 0.942 mi.
 4972 ft.

FAITH PLATING CO.
7141 SANTA MONICA BOULEVARD
WEST HOLLYWOOD, CA 90046

ENVIROSTOR S108195962
VCP N/A

Relative:
Lower
Actual:
286 ft.

ENVIROSTOR:

| | |
|------------------------|-----------------------------|
| Name: | FAITH PLATING CO. |
| Address: | 7141 SANTA MONICA BOULEVARD |
| City,State,Zip: | WEST HOLLYWOOD, CA 90046 |
| Facility ID: | 71002584 |
| Status: | No Action Required |
| Status Date: | 02/26/2004 |
| Site Code: | Not reported |
| Site Type: | Tiered Permit |
| Site Type Detailed: | Tiered Permit |
| Acres: | Not reported |
| NPL: | NO |
| Regulatory Agencies: | NONE SPECIFIED |
| Lead Agency: | NONE SPECIFIED |
| Program Manager: | Not reported |
| Supervisor: | Not reported |
| Division Branch: | Cleanup Chatsworth |
| Assembly: | 50 |
| Senate: | 26 |
| Special Program: | Not reported |
| Restricted Use: | NO |
| Site Mgmt Req: | NONE SPECIFIED |
| Funding: | Not reported |
| Latitude: | 34.09095 |
| Longitude: | -118.3458 |
| APN: | NONE SPECIFIED |
| Past Use: | NONE SPECIFIED |
| Potential COC: | NONE SPECIFIED |
| Confirmed COC: | NONE SPECIFIED |
| Potential Description: | NONE SPECIFIED |
| Alias Name: | CAD076941251 |

Map ID
Direction
Distance
Elevation

MAP FINDINGS

Site

Database(s)

EDR ID Number
EPA ID Number

FAITH PLATING CO. (Continued)

S108195962

Alias Type: EPA Identification Number
Alias Name: 71002584
Alias Type: Envirostor ID Number

Completed Info:

Completed Area Name: PROJECT WIDE
Completed Sub Area Name: Not reported
Completed Document Type: Phase 1
Completed Date: 02/26/2004
Comments: Not reported

Completed Area Name: PROJECT WIDE
Completed Sub Area Name: Not reported
Completed Document Type: Phase I Verification
Completed Date: 02/26/2004
Comments: Inspection report sent on 2/26/2004

Future Area Name: Not reported
Future Sub Area Name: Not reported
Future Document Type: Not reported
Future Due Date: Not reported
Schedule Area Name: Not reported
Schedule Sub Area Name: Not reported
Schedule Document Type: Not reported
Schedule Due Date: Not reported
Schedule Revised Date: Not reported

Name: FAITH PLATING
Address: 7141 AND 7155 SANTA MONICA BLVD.
City,State,Zip: WEST HOLLYWOOD, CA 90046
Facility ID: 60000429
Status: Active
Status Date: 08/17/2012
Site Code: 301564
Site Type: Voluntary Cleanup
Site Type Detailed: Voluntary Cleanup
Acres: 1.33
NPL: NO
Regulatory Agencies: SMBRP
Lead Agency: SMBRP
Program Manager: Don Indermill
Supervisor: Philip Chandler
Division Branch: Cleanup Chatsworth
Assembly: 50
Senate: 26
Special Program: Voluntary Cleanup Program
Restricted Use: NO
Site Mgmt Req: NONE SPECIFIED
Funding: Responsible Party
Latitude: 34.09100
Longitude: -118.3455
APN: NONE SPECIFIED
Past Use: FUEL - VEHICLE STORAGE/ REFUELING, HAZARDOUS WASTE STORAGE - TANKS/CONTAINERS, METAL FINISHING, METAL PLATING - CHROME, METAL PLATING - OTHER, OFFICE BUILDING, PAINT/DEPAINT FACILITY, VEHICLE MAINTENANCE, WASTE - INDUSTRIAL TREATMENT FACILITY, WASTE - INDUSTRIAL WASTE LINE, METAL PLATING - CHROME
Potential COC: Arsenic Asbestos Containing Materials (ACM Benzene Total Chromium)

Map ID
Direction
Distance
Elevation

MAP FINDINGS

Site

Database(s)

EDR ID Number
EPA ID Number

FAITH PLATING CO. (Continued)

S108195962

Confirmed COC: (1:6 ratio Cr VI:Cr III Lead Tetrachloroethylene (PCE TPH-diesel TPH-gas TPH-MOTOR OIL Cadmium and compounds Chromium III Chromium VI Nickel 1,2,4-Trimethylbenzene 1,3,5-Trimethylbenzene Barium and compounds Chromium VI Dichlorodifluoromethane Toluene Barium and compounds Toluene Dichlorodifluoromethane 40001-NO 1,2,4-Trimethylbenzene 1,3,5-Trimethylbenzene Tetrachloroethylene (PCE TPH-diesel TPH-gas Cadmium and compounds 30152-NO 30153-NO Nickel 30001-NO Benzene Total Chromium (1:6 ratio Cr VI:Cr III Lead TPH-MOTOR OIL Chromium VI

Potential Description: IA, OTH, SOIL, SV, OTH, SOIL

Alias Name: 110033615256
Alias Type: EPA (FRS #)
Alias Name: 301297
Alias Type: Project Code (Site Code)
Alias Name: 301564
Alias Type: Project Code (Site Code)
Alias Name: 60000429
Alias Type: Envirostor ID Number

Completed Info:

Completed Area Name: PROJECT WIDE
Completed Sub Area Name: Not reported
Completed Document Type: Preliminary Endangerment Assessment Report
Completed Date: 10/25/2006
Comments: Completed and sent a response letter with attached comments to Kevin Batchelor/Hanover Properties, and PSI regarding review of the 2 PEAE reports (Phase I-III) along with a request for a new workplan.

Completed Area Name: PROJECT WIDE
Completed Sub Area Name: Not reported
Completed Document Type: Phase 1
Completed Date: 10/25/2006
Comments: Same comment as for the Phase II-III report review.

Completed Area Name: PROJECT WIDE
Completed Sub Area Name: Not reported
Completed Document Type: Site Characterization Workplan
Completed Date: 03/26/2007
Comments: DTSC letter stating that the 2nd draft of the Workplan is acceptable, provided attached comments are included in the SCR.

Completed Area Name: PROJECT WIDE
Completed Sub Area Name: Not reported
Completed Document Type: Site Characterization Report
Completed Date: 08/01/2008
Comments: Report accepted, clarification of risk and cleanup levels will be addressed in Risk Assessment.

Completed Area Name: PROJECT WIDE
Completed Sub Area Name: Not reported
Completed Document Type: Removal Action Workplan
Completed Date: 03/13/2009
Comments: Translation completed, Response to Comments sent, RAW approved.

Completed Area Name: PROJECT WIDE
Completed Sub Area Name: Not reported
Completed Document Type: Risk Assessment Report
Completed Date: 08/07/2008

Map ID
Direction
Distance
Elevation

MAP FINDINGS

Site

Database(s)

EDR ID Number
EPA ID Number

FAITH PLATING CO. (Continued)

S108195962

Comments: Risk Assessment approved.

Completed Area Name: PROJECT WIDE
Completed Sub Area Name: Not reported
Completed Document Type: Fieldwork
Completed Date: 03/10/2008
Comments: Two monitoring wells were installed and sampled to further define Chrome 6 lateral extent.

Completed Area Name: PROJECT WIDE
Completed Sub Area Name: Not reported
Completed Document Type: Supplemental Site Investigation Report
Completed Date: 07/08/2008
Comments: Not reported

Completed Area Name: PROJECT WIDE
Completed Sub Area Name: Not reported
Completed Document Type: Well Installation Workplan
Completed Date: 01/30/2008
Comments: Not reported

Completed Area Name: PROJECT WIDE
Completed Sub Area Name: Not reported
Completed Document Type: Site Characterization Report
Completed Date: 12/20/2007
Comments: Not reported

Completed Area Name: PROJECT WIDE
Completed Sub Area Name: Not reported
Completed Document Type: Voluntary Cleanup Agreement
Completed Date: 08/17/2012
Comments: Signed

Completed Area Name: PROJECT WIDE
Completed Sub Area Name: Not reported
Completed Document Type: Annual Oversight Cost Estimate
Completed Date: 10/10/2013
Comments: Sent

Completed Area Name: PROJECT WIDE
Completed Sub Area Name: Not reported
Completed Document Type: Annual Oversight Cost Estimate
Completed Date: 10/10/2013
Comments: Not reported

Completed Area Name: PROJECT WIDE
Completed Sub Area Name: Not reported
Completed Document Type: Annual Oversight Cost Estimate
Completed Date: 09/24/2014
Comments: Not reported

Completed Area Name: PROJECT WIDE
Completed Sub Area Name: Not reported
Completed Document Type: Voluntary Cleanup Agreement
Completed Date: 09/19/2006
Comments: Not reported

Map ID
Direction
Distance
Elevation

MAP FINDINGS

Site

Database(s)

EDR ID Number
EPA ID Number

FAITH PLATING CO. (Continued)

S108195962

Completed Area Name: PROJECT WIDE
Completed Sub Area Name: Not reported
Completed Document Type: Annual Oversight Cost Estimate
Completed Date: 09/28/2018
Comments: Not reported

Completed Area Name: PROJECT WIDE
Completed Sub Area Name: Not reported
Completed Document Type: Removal Action Design
Completed Date: 09/12/2013
Comments: Approved

Completed Area Name: PROJECT WIDE
Completed Sub Area Name: Not reported
Completed Document Type: Fact Sheets
Completed Date: 08/19/2008
Comments: Fact Sheet

Completed Area Name: PROJECT WIDE
Completed Sub Area Name: Not reported
Completed Document Type: Public Notice
Completed Date: 09/29/2008
Comments: Completed

Completed Area Name: PROJECT WIDE
Completed Sub Area Name: Not reported
Completed Document Type: Removal Action Completion Report
Completed Date: 10/29/2014
Comments: Sidewalk soil, vapor barrier, and groundwater monitoring for 2 years now can be worked on.

Completed Area Name: PROJECT WIDE
Completed Sub Area Name: Not reported
Completed Document Type: Other Report
Completed Date: 09/12/2013
Comments: Sampling done for further soil classification for disposal requirements.

Completed Area Name: PROJECT WIDE
Completed Sub Area Name: Not reported
Completed Document Type: Monitoring Report
Completed Date: 09/12/2013
Comments: Approved

Completed Area Name: PROJECT WIDE
Completed Sub Area Name: Not reported
Completed Document Type: Fieldwork
Completed Date: 09/17/2014
Comments: RACR submitted to verify confirmation sampling.

Completed Area Name: PROJECT WIDE
Completed Sub Area Name: Not reported
Completed Document Type: Monitoring Report
Completed Date: 06/27/2017
Comments: Not reported

Future Area Name: Not reported

Map ID
Direction
Distance
Elevation

MAP FINDINGS

Site

Database(s)

EDR ID Number
EPA ID Number

FAITH PLATING CO. (Continued)

S108195962

Future Sub Area Name: Not reported
Future Document Type: Not reported
Future Due Date: Not reported
Schedule Area Name: PROJECT WIDE
Schedule Sub Area Name: Not reported
Schedule Document Type: Certification
Schedule Due Date: 12/30/2019
Schedule Revised Date: Not reported

VCP:

Name: FAITH PLATING
Address: 7141 AND 7155 SANTA MONICA BLVD.
City,State,Zip: WEST HOLLYWOOD, CA 90046
Facility ID: 60000429
Site Type: Voluntary Cleanup
Site Type Detail: Voluntary Cleanup
Site Mgmt. Req.: NONE SPECIFIED
Acres: 1.33
National Priorities List: NO
Cleanup Oversight Agencies: SMBRP
Lead Agency: SMBRP
Lead Agency Description: DTSC - Site Cleanup Program
Project Manager: Don Indermill
Supervisor: Philip Chandler
Division Branch: Cleanup Chatsworth
Site Code: 301564
Assembly: 50
Senate: 26
Special Programs Code: Voluntary Cleanup Program
Status: Active
Status Date: 08/17/2012
Restricted Use: NO
Funding: Responsible Party
Lat/Long: 34.09100 / -118.3455
APN: NONE SPECIFIED
Past Use: FUEL - VEHICLE STORAGE/ REFUELING, HAZARDOUS WASTE STORAGE - TANKS/CONTAINERS, METAL FINISHING, METAL PLATING - CHROME, METAL PLATING - OTHER, OFFICE BUILDING, PAINT/DEPAINT FACILITY, VEHICLE MAINTENANCE, WASTE - INDUSTRIAL TREATMENT FACILITY, WASTE - INDUSTRIAL WASTE LINE, METAL PLATING - CHROME

Potential COC: 30001, 40001, 30003, 30005, 30013, 30022, 30024, 30025, 3002502, 30108, 30152, 30153, 30407, 30577, 30578, 30067, 30153, 30191, 30550

Confirmed COC: 30067,, ,30550,30191,, ,40001-NO,30577,30578,30022,30024,30025,30108,30152-NO,30153-NO,30407, 30001-NO,30003,30005,30013,3002502,, ,30153

Potential Description: IA, OTH, SOIL, SV, OTH, SOIL

Alias Name: 110033615256
Alias Type: EPA (FRS #)
Alias Name: 301297
Alias Type: Project Code (Site Code)
Alias Name: 301564
Alias Type: Project Code (Site Code)
Alias Name: 60000429
Alias Type: Envirostor ID Number

Completed Info:

Completed Area Name: PROJECT WIDE

Map ID
Direction
Distance
Elevation

MAP FINDINGS

Site

Database(s)

EDR ID Number
EPA ID Number

FAITH PLATING CO. (Continued)

S108195962

Completed Sub Area Name: Not reported
Completed Document Type: Preliminary Endangerment Assessment Report
Completed Date: 10/25/2006
Comments: Completed and sent a response letter with attached comments to Kevin Batchelor/Hanover Properties, and PSI regarding review of the 2 PEAE reports (Phase I-III) along with a request for a new workplan.

Completed Area Name: PROJECT WIDE
Completed Sub Area Name: Not reported
Completed Document Type: Phase 1
Completed Date: 10/25/2006
Comments: Same comment as for the Phase II-III report review.

Completed Area Name: PROJECT WIDE
Completed Sub Area Name: Not reported
Completed Document Type: Site Characterization Workplan
Completed Date: 03/26/2007
Comments: DTSC letter stating that the 2nd draft of the Workplan is acceptable, provided attached comments are included in the SCR.

Completed Area Name: PROJECT WIDE
Completed Sub Area Name: Not reported
Completed Document Type: Site Characterization Report
Completed Date: 08/01/2008
Comments: Report accepted, clarification of risk and cleanup levels will be addressed in Risk Assessment.

Completed Area Name: PROJECT WIDE
Completed Sub Area Name: Not reported
Completed Document Type: Removal Action Workplan
Completed Date: 03/13/2009
Comments: Translation completed, Response to Comments sent, RAW approved.

Completed Area Name: PROJECT WIDE
Completed Sub Area Name: Not reported
Completed Document Type: Risk Assessment Report
Completed Date: 08/07/2008
Comments: Risk Assessment approved.

Completed Area Name: PROJECT WIDE
Completed Sub Area Name: Not reported
Completed Document Type: Fieldwork
Completed Date: 03/10/2008
Comments: Two monitoring wells were installed and sampled to further define Chrome 6 lateral extent.

Completed Area Name: PROJECT WIDE
Completed Sub Area Name: Not reported
Completed Document Type: Supplemental Site Investigation Report
Completed Date: 07/08/2008
Comments: Not reported

Completed Area Name: PROJECT WIDE
Completed Sub Area Name: Not reported
Completed Document Type: Well Installation Workplan
Completed Date: 01/30/2008
Comments: Not reported

Map ID
Direction
Distance
Elevation

MAP FINDINGS

Site

Database(s)

EDR ID Number
EPA ID Number

FAITH PLATING CO. (Continued)

S108195962

Completed Area Name: PROJECT WIDE
Completed Sub Area Name: Not reported
Completed Document Type: Site Characterization Report
Completed Date: 12/20/2007
Comments: Not reported

Completed Area Name: PROJECT WIDE
Completed Sub Area Name: Not reported
Completed Document Type: Voluntary Cleanup Agreement
Completed Date: 08/17/2012
Comments: Signed

Completed Area Name: PROJECT WIDE
Completed Sub Area Name: Not reported
Completed Document Type: Annual Oversight Cost Estimate
Completed Date: 10/10/2013
Comments: Sent

Completed Area Name: PROJECT WIDE
Completed Sub Area Name: Not reported
Completed Document Type: Annual Oversight Cost Estimate
Completed Date: 10/10/2013
Comments: Not reported

Completed Area Name: PROJECT WIDE
Completed Sub Area Name: Not reported
Completed Document Type: Annual Oversight Cost Estimate
Completed Date: 09/24/2014
Comments: Not reported

Completed Area Name: PROJECT WIDE
Completed Sub Area Name: Not reported
Completed Document Type: Voluntary Cleanup Agreement
Completed Date: 09/19/2006
Comments: Not reported

Completed Area Name: PROJECT WIDE
Completed Sub Area Name: Not reported
Completed Document Type: Annual Oversight Cost Estimate
Completed Date: 09/28/2018
Comments: Not reported

Completed Area Name: PROJECT WIDE
Completed Sub Area Name: Not reported
Completed Document Type: Removal Action Design
Completed Date: 09/12/2013
Comments: Approved

Completed Area Name: PROJECT WIDE
Completed Sub Area Name: Not reported
Completed Document Type: Fact Sheets
Completed Date: 08/19/2008
Comments: Fact Sheet

Completed Area Name: PROJECT WIDE
Completed Sub Area Name: Not reported
Completed Document Type: Public Notice

Map ID
Direction
Distance
Elevation

MAP FINDINGS

Site

Database(s)

EDR ID Number
EPA ID Number

FAITH PLATING CO. (Continued)

S108195962

Completed Date: 09/29/2008
Comments: Completed

Completed Area Name: PROJECT WIDE
Completed Sub Area Name: Not reported
Completed Document Type: Removal Action Completion Report
Completed Date: 10/29/2014
Comments: Sidewalk soil, vapor barrier, and groundwater monitoring for 2 years now can be worked on.

Completed Area Name: PROJECT WIDE
Completed Sub Area Name: Not reported
Completed Document Type: Other Report
Completed Date: 09/12/2013
Comments: Sampling done for further soil classification for disposal requirements.

Completed Area Name: PROJECT WIDE
Completed Sub Area Name: Not reported
Completed Document Type: Monitoring Report
Completed Date: 09/12/2013
Comments: Approved

Completed Area Name: PROJECT WIDE
Completed Sub Area Name: Not reported
Completed Document Type: Fieldwork
Completed Date: 09/17/2014
Comments: RACR submitted to verify confirmation sampling.

Completed Area Name: PROJECT WIDE
Completed Sub Area Name: Not reported
Completed Document Type: Monitoring Report
Completed Date: 06/27/2017
Comments: Not reported

Future Area Name: Not reported
Future Sub Area Name: Not reported
Future Document Type: Not reported
Future Due Date: Not reported
Schedule Area Name: PROJECT WIDE
Schedule Sub Area Name: Not reported
Schedule Document Type: Certification
Schedule Due Date: 12/30/2019
Schedule Revised Date: Not reported

309
SSE
1/2-1
0.949 mi.
5010 ft.

MELROSE ROSSMORE SHOPPING CENTER
5782-5788 MELROSE AVE.
LOS ANGELES, CA 90038

LUST S108747443
Cortese N/A
CERS

Relative:
Lower
Actual:
279 ft.

LUST:
Name: MELROSE ROSSMORE SHOPPING CENTER
Address: 5782-5788 MELROSE AVE.
City,State,Zip: LOS ANGELES, CA 90038
Lead Agency: LOS ANGELES RWQCB (REGION 4)
Case Type: LUST Cleanup Site
Geo Track: http://geotracker.waterboards.ca.gov/profile_report.asp?global_id=T0603755415

Map ID
Direction
Distance
Elevation

MAP FINDINGS

Site

Database(s)

EDR ID Number
EPA ID Number

MELROSE ROSSMORE SHOPPING CENTER (Continued)

S108747443

Global Id: T0603755415
Latitude: 34.0835
Longitude: -118.326346
Status: Open - Eligible for Closure
Status Date: 01/25/2019
Case Worker: CET
RB Case Number: 900380461
Local Agency: Not reported
File Location: Regional Board
Local Case Number: Not reported
Potential Media Affect: Aquifer used for drinking water supply
Potential Contaminants of Concern: Gasoline
Site History: Not reported

LUST:

Global Id: T0603755415
Contact Type: Regional Board Caseworker
Contact Name: CHANDRA TYLER
Organization Name: LOS ANGELES RWQCB (REGION 4)
Address: Not reported
City: R4 UNKNOWN
Email: cetyler@waterboards.ca.gov
Phone Number: Not reported

LUST:

Global Id: T0603755415
Action Type: ENFORCEMENT
Date: 09/07/2006
Action: Staff Letter

Global Id: T0603755415
Action Type: Other
Date: 02/06/2001
Action: Leak Discovery

Global Id: T0603755415
Action Type: RESPONSE
Date: 10/15/2003
Action: Monitoring Report - Quarterly

Global Id: T0603755415
Action Type: RESPONSE
Date: 07/15/2011
Action: Monitoring Report - Semi-Annually

Global Id: T0603755415
Action Type: RESPONSE
Date: 01/15/2019
Action: Monitoring Report - Semi-Annually

Global Id: T0603755415
Action Type: RESPONSE
Date: 08/23/2019
Action: Well Destruction Report

Global Id: T0603755415
Action Type: RESPONSE

Map ID
Direction
Distance
Elevation

MAP FINDINGS

Site

Database(s)

EDR ID Number
EPA ID Number

MELROSE ROSSMORE SHOPPING CENTER (Continued)

S108747443

Date: 07/15/2018
Action: Monitoring Report - Semi-Annually

Global Id: T0603755415
Action Type: RESPONSE
Date: 01/15/2017
Action: Monitoring Report - Semi-Annually

Global Id: T0603755415
Action Type: RESPONSE
Date: 07/15/2007
Action: Monitoring Report - Quarterly

Global Id: T0603755415
Action Type: RESPONSE
Date: 10/15/2004
Action: Monitoring Report - Quarterly

Global Id: T0603755415
Action Type: RESPONSE
Date: 01/15/2012
Action: Monitoring Report - Semi-Annually

Global Id: T0603755415
Action Type: RESPONSE
Date: 01/15/2018
Action: Monitoring Report - Semi-Annually

Global Id: T0603755415
Action Type: RESPONSE
Date: 01/29/2019
Action: Well Destruction Report

Global Id: T0603755415
Action Type: RESPONSE
Date: 07/15/2016
Action: Monitoring Report - Semi-Annually

Global Id: T0603755415
Action Type: RESPONSE
Date: 05/08/2013
Action: Soil and Water Investigation Workplan - Regulator Responded

Global Id: T0603755415
Action Type: RESPONSE
Date: 07/31/2015
Action: Pilot Study / Treatability Workplan - Regulator Responded

Global Id: T0603755415
Action Type: RESPONSE
Date: 07/31/2015
Action: CAP/RAP - Final Remediation / Design Plan - Regulator Responded

Global Id: T0603755415
Action Type: RESPONSE
Date: 09/04/2014
Action: Soil Vapor Intrusion Investigation Workplan - Regulator Responded

Map ID
Direction
Distance
Elevation

MAP FINDINGS

Site

Database(s)

EDR ID Number
EPA ID Number

MELROSE ROSSMORE SHOPPING CENTER (Continued)

S108747443

Global Id: T0603755415
Action Type: RESPONSE
Date: 12/15/2014
Action: Soil and Water Investigation Workplan - Regulator Responded

Global Id: T0603755415
Action Type: REMEDIATION
Date: 03/19/2007
Action: Soil Vapor Extraction (SVE)

Global Id: T0603755415
Action Type: REMEDIATION
Date: 12/16/2002
Action: Other (Use Description Field)

Global Id: T0603755415
Action Type: REMEDIATION
Date: 11/17/2008
Action: Soil Vapor Extraction (SVE)

Global Id: T0603755415
Action Type: REMEDIATION
Date: 11/04/2016
Action: Soil Vapor Extraction (SVE)

Global Id: T0603755415
Action Type: REMEDIATION
Date: 12/16/2002
Action: Free Product Removal

Global Id: T0603755415
Action Type: RESPONSE
Date: 10/15/2005
Action: Monitoring Report - Quarterly

Global Id: T0603755415
Action Type: RESPONSE
Date: 07/15/2005
Action: Monitoring Report - Quarterly

Global Id: T0603755415
Action Type: RESPONSE
Date: 04/15/2006
Action: Monitoring Report - Quarterly

Global Id: T0603755415
Action Type: RESPONSE
Date: 07/15/2012
Action: Monitoring Report - Semi-Annually

Global Id: T0603755415
Action Type: ENFORCEMENT
Date: 02/10/2003
Action: Staff Letter

Global Id: T0603755415
Action Type: ENFORCEMENT

Map ID
Direction
Distance
Elevation

MAP FINDINGS

Site

Database(s)

EDR ID Number
EPA ID Number

MELROSE ROSSMORE SHOPPING CENTER (Continued)

S108747443

Date: 04/26/2002
Action: Staff Letter

Global Id: T0603755415
Action Type: Other
Date: 03/22/2002
Action: Leak Reported

Global Id: T0603755415
Action Type: RESPONSE
Date: 07/15/2006
Action: Monitoring Report - Quarterly

Global Id: T0603755415
Action Type: RESPONSE
Date: 01/15/2006
Action: Monitoring Report - Quarterly

Global Id: T0603755415
Action Type: RESPONSE
Date: 01/15/2007
Action: Monitoring Report - Quarterly

Global Id: T0603755415
Action Type: RESPONSE
Date: 10/15/2006
Action: Monitoring Report - Quarterly

Global Id: T0603755415
Action Type: RESPONSE
Date: 12/15/2006
Action: Soil and Water Investigation Report

Global Id: T0603755415
Action Type: RESPONSE
Date: 08/04/2006
Action: Soil and Water Investigation Workplan

Global Id: T0603755415
Action Type: RESPONSE
Date: 12/05/2012
Action: CAP/RAP - Other Report

Global Id: T0603755415
Action Type: RESPONSE
Date: 01/15/2013
Action: Monitoring Report - Semi-Annually

Global Id: T0603755415
Action Type: ENFORCEMENT
Date: 03/06/2019
Action: Notification - Preclosure

Global Id: T0603755415
Action Type: RESPONSE
Date: 10/15/2007
Action: Monitoring Report - Quarterly

Map ID
Direction
Distance
Elevation

MAP FINDINGS

Site

Database(s)

EDR ID Number
EPA ID Number

MELROSE ROSSMORE SHOPPING CENTER (Continued)

S108747443

Global Id: T0603755415
Action Type: RESPONSE
Date: 04/15/2008
Action: Monitoring Report - Quarterly

Global Id: T0603755415
Action Type: RESPONSE
Date: 01/15/2014
Action: Monitoring Report - Semi-Annually

Global Id: T0603755415
Action Type: RESPONSE
Date: 07/15/2008
Action: Monitoring Report - Quarterly

Global Id: T0603755415
Action Type: RESPONSE
Date: 12/05/2013
Action: Site Assessment Report

Global Id: T0603755415
Action Type: ENFORCEMENT
Date: 06/15/2009
Action: Staff Letter

Global Id: T0603755415
Action Type: ENFORCEMENT
Date: 05/06/2019
Action: Staff Letter

Global Id: T0603755415
Action Type: RESPONSE
Date: 04/15/2009
Action: Monitoring Report - Quarterly

Global Id: T0603755415
Action Type: RESPONSE
Date: 06/02/2009
Action: Correspondence

Global Id: T0603755415
Action Type: RESPONSE
Date: 07/06/2009
Action: Correspondence

Global Id: T0603755415
Action Type: RESPONSE
Date: 10/15/2008
Action: Monitoring Report - Quarterly

Global Id: T0603755415
Action Type: RESPONSE
Date: 04/24/2002
Action: Soil and Water Investigation Report

Global Id: T0603755415
Action Type: RESPONSE

Map ID
Direction
Distance
Elevation

MAP FINDINGS

Site

Database(s)

EDR ID Number
EPA ID Number

MELROSE ROSSMORE SHOPPING CENTER (Continued)

S108747443

Date: 04/15/2007
Action: Monitoring Report - Quarterly

Global Id: T0603755415
Action Type: RESPONSE
Date: 01/22/2003
Action: Soil and Water Investigation Report

Global Id: T0603755415
Action Type: RESPONSE
Date: 01/15/2008
Action: Monitoring Report - Quarterly

Global Id: T0603755415
Action Type: RESPONSE
Date: 01/15/2010
Action: Monitoring Report - Semi-Annually

Global Id: T0603755415
Action Type: RESPONSE
Date: 07/15/2014
Action: Monitoring Report - Semi-Annually

Global Id: T0603755415
Action Type: ENFORCEMENT
Date: 07/24/2002
Action: Staff Letter

Global Id: T0603755415
Action Type: ENFORCEMENT
Date: 10/10/2014
Action: Staff Letter

Global Id: T0603755415
Action Type: ENFORCEMENT
Date: 08/13/2015
Action: Staff Letter

Global Id: T0603755415
Action Type: RESPONSE
Date: 01/15/2009
Action: Monitoring Report - Quarterly

Global Id: T0603755415
Action Type: RESPONSE
Date: 06/28/2002
Action: Other Report / Document

Global Id: T0603755415
Action Type: RESPONSE
Date: 07/15/2010
Action: Monitoring Report - Semi-Annually

Global Id: T0603755415
Action Type: RESPONSE
Date: 05/29/2015
Action: Soil Vapor Intrusion Investigation Report

Map ID
Direction
Distance
Elevation

MAP FINDINGS

Site

Database(s)

EDR ID Number
EPA ID Number

MELROSE ROSSMORE SHOPPING CENTER (Continued)

S108747443

| | |
|--------------|---------------------------------------|
| Global Id: | T0603755415 |
| Action Type: | RESPONSE |
| Date: | 07/24/2015 |
| Action: | Monitoring Report - Semi-Annually |
| Global Id: | T0603755415 |
| Action Type: | ENFORCEMENT |
| Date: | 04/11/2003 |
| Action: | Staff Letter |
| Global Id: | T0603755415 |
| Action Type: | ENFORCEMENT |
| Date: | 06/30/2015 |
| Action: | Staff Letter |
| Global Id: | T0603755415 |
| Action Type: | RESPONSE |
| Date: | 07/08/2002 |
| Action: | Soil and Water Investigation Workplan |
| Global Id: | T0603755415 |
| Action Type: | RESPONSE |
| Date: | 01/22/2003 |
| Action: | Soil and Water Investigation Workplan |
| Global Id: | T0603755415 |
| Action Type: | RESPONSE |
| Date: | 04/15/2003 |
| Action: | Monitoring Report - Quarterly |
| Global Id: | T0603755415 |
| Action Type: | RESPONSE |
| Date: | 01/22/2003 |
| Action: | Other Workplan |
| Global Id: | T0603755415 |
| Action Type: | RESPONSE |
| Date: | 03/15/2003 |
| Action: | Soil and Water Investigation Workplan |
| Global Id: | T0603755415 |
| Action Type: | RESPONSE |
| Date: | 01/15/2015 |
| Action: | Monitoring Report - Semi-Annually |
| Global Id: | T0603755415 |
| Action Type: | RESPONSE |
| Date: | 01/15/2016 |
| Action: | Remedial Progress Report |
| Global Id: | T0603755415 |
| Action Type: | RESPONSE |
| Date: | 01/15/2016 |
| Action: | Monitoring Report - Semi-Annually |
| Global Id: | T0603755415 |
| Action Type: | ENFORCEMENT |

Map ID
Direction
Distance
Elevation

MAP FINDINGS

Site

Database(s)

EDR ID Number
EPA ID Number

MELROSE ROSSMORE SHOPPING CENTER (Continued)

S108747443

Date: 03/24/2015
Action: Staff Letter

Global Id: T0603755415
Action Type: ENFORCEMENT
Date: 01/23/2015
Action: Staff Letter

Global Id: T0603755415
Action Type: RESPONSE
Date: 07/15/2003
Action: Monitoring Report - Quarterly

Global Id: T0603755415
Action Type: RESPONSE
Date: 07/15/2004
Action: Monitoring Report - Quarterly

Global Id: T0603755415
Action Type: RESPONSE
Date: 01/15/2004
Action: Monitoring Report - Quarterly

Global Id: T0603755415
Action Type: RESPONSE
Date: 01/15/2011
Action: Monitoring Report - Semi-Annually

LUST:

Global Id: T0603755415
Status: Open - Case Begin Date
Status Date: 02/05/2001

Global Id: T0603755415
Status: Open - Site Assessment
Status Date: 02/05/2001

Global Id: T0603755415
Status: Open - Site Assessment
Status Date: 04/11/2003

Global Id: T0603755415
Status: Open - Site Assessment
Status Date: 08/04/2006

Global Id: T0603755415
Status: Open - Remediation
Status Date: 08/13/2015

Global Id: T0603755415
Status: Open - Verification Monitoring
Status Date: 08/13/2015

Global Id: T0603755415
Status: Open - Eligible for Closure
Status Date: 01/25/2019

Map ID
Direction
Distance
Elevation

MAP FINDINGS

Site

Database(s)

EDR ID Number
EPA ID Number

MELROSE ROSSMORE SHOPPING CENTER (Continued)

S108747443

CORTESE:

Name: MELROSE ROSSMORE SHOPPING CENTER
Address: 5782-5788 MELROSE AVE.
City,State,Zip: LOS ANGELES, CA 90038
Region: CORTESE
Envirostor Id: Not reported
Global ID: T0603755415
Site/Facility Type: LUST CLEANUP SITE
Cleanup Status: OPEN - ELIGIBLE FOR CLOSURE
Status Date: Not reported
Site Code: Not reported
Latitude: Not reported
Longitude: Not reported
Owner: Not reported
Enf Type: Not reported
Swat R: Not reported
Flag: active
Order No: Not reported
Waste Discharge System No: Not reported
Effective Date: Not reported
Region 2: Not reported
WID Id: Not reported
Solid Waste Id No: Not reported
Waste Management Uit Name: Not reported
File Name: Active Open

CERS:

Name: MELROSE ROSSMORE SHOPPING CENTER
Address: 5782-5788 MELROSE AVE.
City,State,Zip: LOS ANGELES, CA 90038
Site ID: 209426
CERS ID: T0603755415
CERS Description: Leaking Underground Storage Tank Cleanup Site

Affiliation:

Affiliation Type Desc: Regional Board Caseworker
Entity Name: CHANDRA TYLER - LOS ANGELES RWQCB (REGION 4)
Entity Title: Not reported
Affiliation Address: Not reported
Affiliation City: R4 UNKNOWN
Affiliation State: CA
Affiliation Country: Not reported
Affiliation Zip: Not reported
Affiliation Phone: Not reported

BB310 BOBS CLEANERS
NE 5823 FRANKLIN AVE
1/2-1 HOLLYWOOD, CA 90028
0.950 mi.
5017 ft. Site 1 of 2 in cluster BB

Relative:
Higher

Actual:
431 ft.

RCRA-SQG:
Date form received by agency: 1992-02-27 00:00:00.0
Facility name: BOBS CLEANERS

RCRA-SQG 1000595650
ENVIROSTOR CAD983596016
FINDS
ECHO
DRYCLEANERS
HAZNET
LA Co. Site Mitigation

Map ID
Direction
Distance
Elevation

MAP FINDINGS

Site

Database(s)

EDR ID Number
EPA ID Number

BOBS CLEANERS (Continued)

1000595650

Facility address: 5823 FRANKLIN AVE
HOLLYWOOD, CA 90028
EPA ID: CAD983596016
Mailing address: FRANKLIN AVE
HOLLYWOOD, CA 90028
Contact: BYUNG AHN
Contact address: 5823 FRANKLIN AVE
HOLLYWOOD, CA 90028
Contact country: US
Contact telephone: 213-464-1539
Contact email: Not reported
EPA Region: 09
Classification: Small Small Quantity Generator
Description: Handler: generates more than 100 and less than 1000 kg of hazardous waste during any calendar month and accumulates less than 6000 kg of hazardous waste at any time; or generates 100 kg or less of hazardous waste during any calendar month, and accumulates more than 1000 kg of hazardous waste at any time

Owner/Operator Summary:

Owner/operator name: BYUNG AHN
Owner/operator address: 5823 FRANKLIN AVE
HOLLYWOOD, CA 90068
Owner/operator country: Not reported
Owner/operator telephone: 213-464-1539
Owner/operator email: Not reported
Owner/operator fax: Not reported
Owner/operator extension: Not reported
Legal status: Private
Owner/Operator Type: Owner
Owner/Op start date: Not reported
Owner/Op end date: Not reported

Owner/operator name: NOT REQUIRED
Owner/operator address: NOT REQUIRED
NOT REQUIRED, ME 99999
Owner/operator country: Not reported
Owner/operator telephone: 415-555-1212
Owner/operator email: Not reported
Owner/operator fax: Not reported
Owner/operator extension: Not reported
Legal status: Private
Owner/Operator Type: Operator
Owner/Op start date: Not reported
Owner/Op end date: Not reported

Handler Activities Summary:

U.S. importer of hazardous waste: No
Mixed waste (haz. and radioactive): No
Recycler of hazardous waste: No
Transporter of hazardous waste: No
Treater, storer or disposer of HW: No
Underground injection activity: No
On-site burner exemption: No
Furnace exemption: No
Used oil fuel burner: No

Map ID
Direction
Distance
Elevation

MAP FINDINGS

Site

Database(s)

EDR ID Number
EPA ID Number

BOBS CLEANERS (Continued)

1000595650

Used oil processor: No
User oil refiner: No
Used oil fuel marketer to burner: No
Used oil Specification marketer: No
Used oil transfer facility: No
Used oil transporter: No

Violation Status: No violations found

ENVIROSTOR:

Name: BOB'S CLEANERS
Address: 5823 FRANKLIN AVENUE
City,State,Zip: HOLLYWOOD, CA 90068
Facility ID: 19720027
Status: Refer: 1248 Local Agency
Status Date: 03/09/2004
Site Code: Not reported
Site Type: Evaluation
Site Type Detailed: Evaluation
Acres: 0
NPL: NO
Regulatory Agencies: LOS ANGELES COUNTY
Lead Agency: LOS ANGELES COUNTY
Program Manager: Not reported
Supervisor: Referred - Not Assigned
Division Branch: Cleanup Cypress
Assembly: 42
Senate: Not reported
Special Program: Not reported
Restricted Use: NO
Site Mgmt Req: NONE SPECIFIED
Funding: Not Applicable
Latitude: 34.10529
Longitude: -118.3164
APN: 5587-016-036
Past Use: NONE SPECIFIED
Potential COC: NONE SPECIFIED
Confirmed COC: NONE SPECIFIED
Potential Description: NONE SPECIFIED
Alias Name: 5587-016-036
Alias Type: APN
Alias Name: 19720027
Alias Type: Envirostor ID Number

Completed Info:

Completed Area Name: PROJECT WIDE
Completed Sub Area Name: Not reported
Completed Document Type: SB 1248 Notification
Completed Date: 03/05/2004
Comments: Not reported

Future Area Name: Not reported
Future Sub Area Name: Not reported
Future Document Type: Not reported
Future Due Date: Not reported
Schedule Area Name: Not reported
Schedule Sub Area Name: Not reported
Schedule Document Type: Not reported

Map ID
Direction
Distance
Elevation

MAP FINDINGS

Site

Database(s)

EDR ID Number
EPA ID Number

BOBS CLEANERS (Continued)

1000595650

Schedule Due Date: Not reported
Schedule Revised Date: Not reported

FINDS:

Registry ID: 110002853760

Environmental Interest/Information System

California Hazardous Waste Tracking System - Datamart (HWTS-DATAMART) provides California with information on hazardous waste shipments for generators, transporters, and treatment, storage, and disposal facilities.

RCRAInfo is a national information system that supports the Resource Conservation and Recovery Act (RCRA) program through the tracking of events and activities related to facilities that generate, transport, and treat, store, or dispose of hazardous waste. RCRAInfo allows RCRA program staff to track the notification, permit, compliance, and corrective action activities required under RCRA.

STATE MASTER

[Click this hyperlink](#) while viewing on your computer to access additional FINDS: detail in the EDR Site Report.

ECHO:

Envid: 1000595650
Registry ID: 110002853760
DFR URL: <http://echo.epa.gov/detailed-facility-report?fid=110002853760>

DRYCLEANERS:

Name: BOBS CLEANERS
Address: 5823 FRANKLIN AVE
City,State,Zip: HOLLYWOOD, CA 900280000
EPA Id: CAD983596016
NAICS Code: 81232
NAICS Description: Drycleaning and Laundry Services (except Coin-Operated)
SIC Code: 7211
SIC Description: Power Laundries, Family and Commercial
Create Date: 07/05/1991
Facility Active: No
Inactive Date: 06/30/2004
Facility Addr2: Not reported
Owner Name: BYUNG AHN
Owner Address: 5823 FRANKLIN AVE
Owner Address 2: Not reported
Owner Telephone: 3234641539
Contact Name: TAE W. KIM/OWNER
Contact Address: 5823 FRANKLIN AVE
Contact Address 2: Not reported
Contact Telephone: 3234641539
Mailing Name: Not reported
Mailing Address 1: 5823 FRANKLIN AVE
Mailing Address 2: Not reported
Mailing City: LOS ANGELES

Map ID
Direction
Distance
Elevation

MAP FINDINGS

Site

Database(s)

EDR ID Number
EPA ID Number

BOBS CLEANERS (Continued)

1000595650

Mailing State: CA
Mailing Zip: 900285609
Owner Fax: Not reported
Region Code: 4

Name: BOBS CLEANERS
Address: 5823 FRANKLIN AVE
City,State,Zip: HOLLYWOOD, CA 900280000
EPA Id: CAL000376686
NAICS Code: 81232
NAICS Description: Drycleaning and Laundry Services (except Coin-Operated)
SIC Code: 7211
SIC Description: Power Laundries, Family and Commercial
Create Date: 07/26/2012
Facility Active: Yes
Inactive Date: Not reported
Facility Addr2: Not reported
Owner Name: TAEWON KIM/ JAY HONG
Owner Address: 5823 FRANKLIN AVE
Owner Address 2: Not reported
Owner Telephone: 8187051728
Contact Name: JAY HONG, MANAGER
Contact Address: 19943 ASH LN
Contact Address 2: Not reported
Contact Telephone: 3234641539
Mailing Name: Not reported
Mailing Address 1: 5823 FRANKLIN AVE
Mailing Address 2: Not reported
Mailing City: LOS ANGELES
Mailing State: CA
Mailing Zip: 900285609
Owner Fax: 0000000000
Region Code: 3

HAZNET:

Name: BOBS CLEANERS
Address: 5823 FRANKLIN AVE
City,State,Zip: HOLLYWOOD, CA 900280000
Year: 2003
GEPaid: CAD983596016
Contact: TAE W. KIM/OWNER
Telephone: 3234641539
Mailing Name: Not reported
Mailing Address: 5823 FRANKLIN AVE
Mailing City,St,Zip: LOS ANGELES, CA 900285609
Gen County: Los Angeles
TSD EPA ID: CAD008302903
TSD County: Los Angeles
Tons: 0.08
CA Waste Code: 211-Halogenated solvents (chloroforms, methyl chloride, perchloroethylene, etc)
Method: H01-Transfer Station
Facility County: Los Angeles

Name: BOBS CLEANERS
Address: 5823 FRANKLIN AVE
City,State,Zip: HOLLYWOOD, CA 900280000
Year: 2003

Map ID
Direction
Distance
Elevation

MAP FINDINGS

Site

Database(s)

EDR ID Number
EPA ID Number

BOBS CLEANERS (Continued)

1000595650

GEPaid: CAD983596016
Contact: TAE W. KIM/OWNER
Telephone: 3234641539
Mailing Name: Not reported
Mailing Address: 5823 FRANKLIN AVE
Mailing City,St,Zip: LOS ANGELES, CA 900285609
Gen County: Los Angeles
TSD EPA ID: CAD008302903
TSD County: Los Angeles
Tons: Not reported
CA Waste Code: 211-Halogenated solvents (chloroforms, methyl chloride, perchloroethylene, etc)
Method: -
Facility County: Los Angeles

Name: BOBS CLEANERS
Address: 5823 FRANKLIN AVE
City,State,Zip: HOLLYWOOD, CA 900280000
Year: 1998

GEPaid: CAD983596016
Contact: TAE W. KIM/OWNER
Telephone: 3234641539
Mailing Name: Not reported
Mailing Address: 5823 FRANKLIN AVE
Mailing City,St,Zip: LOS ANGELES, CA 900285609
Gen County: Los Angeles
TSD EPA ID: CAD981397417
TSD County: Los Angeles
Tons: 0.2107
CA Waste Code: 211-Halogenated solvents (chloroforms, methyl chloride, perchloroethylene, etc)
Method: R01-Recycler
Facility County: Los Angeles

Name: BOBS CLEANERS
Address: 5823 FRANKLIN AVE
City,State,Zip: HOLLYWOOD, CA 900280000
Year: 1995

GEPaid: CAD983596016
Contact: TAE W. KIM/OWNER
Telephone: 3234641539
Mailing Name: Not reported
Mailing Address: 5823 FRANKLIN AVE
Mailing City,St,Zip: LOS ANGELES, CA 900285609
Gen County: Los Angeles
TSD EPA ID: CAD981397417
TSD County: Los Angeles
Tons: 0.2107
CA Waste Code: 211-Halogenated solvents (chloroforms, methyl chloride, perchloroethylene, etc)
Method: R01-Recycler
Facility County: Los Angeles

LA Co. Site Mitigation:

Name: BOB'S CLEANERS
Address: 5823 FRANKLIN AVE
City,State,Zip: HOLLYWOOD, CA 90068
Facility ID: FA0011562
Status: Not reported
Site ID: SD0000090

Map ID
Direction
Distance
Elevation

MAP FINDINGS

Site

Database(s)

EDR ID Number
EPA ID Number

BOBS CLEANERS (Continued)

1000595650

Jurisdiction: County
Case ID: RO0000094
Abated: No
Assigned To: Richard Clark
Entered Date: 03/04/2004
Abated Date: Not reported

BB311
NE
1/2-1
0.952 mi.
5026 ft.

5825 W. FRANKLIN AVE
LOS ANGELES, CA 90031

CHMIRS S105882672
N/A

Site 2 of 2 in cluster BB

Relative:
Higher
Actual:
433 ft.

CHMIRS:
Name: Not reported
Address: 5825 W. FRANKLIN AVE
City,State,Zip: LOS ANGELES, CA 90031
OES Incident Number: 2-0801
OES notification: 02/11/2002
OES Date: Not reported
OES Time: Not reported
Date Completed: Not reported
Property Use: Not reported
Agency Id Number: Not reported
Agency Incident Number: Not reported
Time Notified: Not reported
Time Completed: Not reported
Surrounding Area: Not reported
Estimated Temperature: Not reported
Property Management: Not reported
More Than Two Substances Involved?: Not reported
Resp Agncy Personel # Of Decontaminated: Not reported
Responding Agency Personel # Of Injuries: Not reported
Responding Agency Personel # Of Fatalities: Not reported
Others Number Of Decontaminated: Not reported
Others Number Of Injuries: Not reported
Others Number Of Fatalities: Not reported
Vehicle Make/year: Not reported
Vehicle License Number: Not reported
Vehicle State: Not reported
Vehicle Id Number: Not reported
CA DOT PUC/ICC Number: Not reported
Company Name: Not reported
Reporting Officer Name/ID: Not reported
Report Date: Not reported
Facility Telephone: Not reported
Waterway Involved: Yes
Waterway: Ballona Creek
Spill Site: Not reported
Cleanup By: Contractor
Containment: Not reported
What Happened: Not reported
Type: Not reported
Measure: Not reported
Other: Not reported
Date/Time: Not reported
Year: 2002
Agency: City of Los Angeles, Sanitation

Map ID
 Direction
 Distance
 Elevation

MAP FINDINGS

Site

Database(s)

EDR ID Number
 EPA ID Number

(Continued)

S105882672

| | |
|------------------------|---|
| Incident Date: | 2/11/2002 12:00:00 AM |
| Admin Agency: | Los Angeles City Fire Department |
| Amount: | Not reported |
| Contained: | Yes |
| Site Type: | Merchant/Business |
| E Date: | Not reported |
| Substance: | sewage |
| Gallons: | 2352 |
| Unknown: | 0 |
| Substance #2: | Not reported |
| Substance #3: | Not reported |
| Evacuations: | 0 |
| Number of Injuries: | 0 |
| Number of Fatalities: | 0 |
| #1 Pipeline: | Not reported |
| #2 Pipeline: | Not reported |
| #3 Pipeline: | Not reported |
| #1 Vessel >= 300 Tons: | Not reported |
| #2 Vessel >= 300 Tons: | Not reported |
| #3 Vessel >= 300 Tons: | Not reported |
| Evacs: | Not reported |
| Injuries: | Not reported |
| Fatals: | Not reported |
| Comments: | Not reported |
| Description: | Blockage occurred in an underground sewer causing the spill. All was contained except 96 gallons that went into a storm drain that empties into Ballona Creek. It is used for recreation and eventually ends at Santa Monica Bay. The Bay is 20 miles from the storm drain. |

312
ENE
1/2-1
0.973 mi.
5140 ft.

KHACHADOR SHNORHAVORIAN
5700 HOLLYWOOD BLVD
LOS ANGELES, CA 90028

HIST UST **U001561226**
CHMIRS **N/A**

Relative:
Higher
Actual:
390 ft.

| | |
|--------------------|---|
| HIST UST: | |
| Name: | KHACHADOR SHNORHAVORIAN |
| Address: | 5700 HOLLYWOOD BLVD |
| City,State,Zip: | LOS ANGELES, CA 90028 |
| File Number: | 00027E81 |
| URL: | http://geotracker.waterboards.ca.gov/ustpdfs/pdf/00027E81.pdf |
| Region: | STATE |
| Facility ID: | 00000039956 |
| Facility Type: | Gas Station |
| Other Type: | Not reported |
| Contact Name: | SAME |
| Telephone: | 2134630249 |
| Owner Name: | MOBIL OIL CORP. |
| Owner Address: | 612 S. FLOWER ST. |
| Owner City,St,Zip: | LOS ANGELES, CA 90017 |
| Total Tanks: | 0004 |
| Tank Num: | 001 |
| Container Num: | 1 |
| Year Installed: | Not reported |
| Tank Capacity: | 00000280 |

Map ID
Direction
Distance
Elevation

MAP FINDINGS

Site

Database(s)

EDR ID Number
EPA ID Number

KHACHADOR SHNORHAVORIAN (Continued)

U001561226

Tank Used for: WASTE
Type of Fuel: WASTE OIL
Container Construction Thickness: Not reported
Leak Detection: Stock Inventor

Tank Num: 002
Container Num: 4
Year Installed: Not reported
Tank Capacity: 00012000
Tank Used for: PRODUCT
Type of Fuel: UNLEADED
Container Construction Thickness: Not reported
Leak Detection: Stock Inventor

Tank Num: 003
Container Num: 3
Year Installed: Not reported
Tank Capacity: 00006000
Tank Used for: PRODUCT
Type of Fuel: REGULAR
Container Construction Thickness: Not reported
Leak Detection: Stock Inventor

Tank Num: 004
Container Num: 2
Year Installed: Not reported
Tank Capacity: 00008000
Tank Used for: PRODUCT
Type of Fuel: PREMIUM
Container Construction Thickness: Not reported
Leak Detection: Stock Inventor

[Click here for Geo Tracker PDF:](#)

CHMIRS:

Name: Not reported
Address: 5700 HOLLYWOOD BLVD
City,State,Zip: LOS ANGELES, CA
OES Incident Number: 1-7208
OES notification: 12/13/2001
OES Date: Not reported
OES Time: Not reported
Date Completed: Not reported
Property Use: Not reported
Agency Id Number: Not reported
Agency Incident Number: Not reported
Time Notified: Not reported
Time Completed: Not reported
Surrounding Area: Not reported
Estimated Temperature: Not reported
Property Management: Not reported
More Than Two Substances Involved?: Not reported
Resp Agncy Personel # Of Decontaminated: Not reported
Responding Agency Personel # Of Injuries: Not reported
Responding Agency Personel # Of Fatalities: Not reported
Others Number Of Decontaminated: Not reported
Others Number Of Injuries: Not reported

Map ID
Direction
Distance
Elevation

MAP FINDINGS

Site

Database(s)

EDR ID Number
EPA ID Number

KHACHADOR SHNORHAVORIAN (Continued)

U001561226

| | |
|------------------------------|--|
| Others Number Of Fatalities: | Not reported |
| Vehicle Make/year: | Not reported |
| Vehicle License Number: | Not reported |
| Vehicle State: | Not reported |
| Vehicle Id Number: | Not reported |
| CA DOT PUC/ICC Number: | Not reported |
| Company Name: | Not reported |
| Reporting Officer Name/ID: | Not reported |
| Report Date: | Not reported |
| Facility Telephone: | Not reported |
| Waterway Involved: | No |
| Waterway: | Not reported |
| Spill Site: | Not reported |
| Cleanup By: | Responsible Party |
| Containment: | Not reported |
| What Happened: | Not reported |
| Type: | Not reported |
| Measure: | Not reported |
| Other: | Not reported |
| Date/Time: | Not reported |
| Year: | 2001 |
| Agency: | Veeder Root |
| Incident Date: | 12/12/2001 12:00:00 AM |
| Admin Agency: | Los Angeles City Fire Department |
| Amount: | Not reported |
| Contained: | Yes |
| Site Type: | Service Station |
| E Date: | Not reported |
| Substance: | Gasoline componets;;; |
| Unknown: | unknown |
| Substance #2: | Not reported |
| Substance #3: | Not reported |
| Evacuations: | 0 |
| Number of Injuries: | 0 |
| Number of Fatalities: | 0 |
| #1 Pipeline: | Not reported |
| #2 Pipeline: | Not reported |
| #3 Pipeline: | Not reported |
| #1 Vessel >= 300 Tons: | Not reported |
| #2 Vessel >= 300 Tons: | Not reported |
| #3 Vessel >= 300 Tons: | Not reported |
| Evacs: | Not reported |
| Injuries: | Not reported |
| Fatals: | Not reported |
| Comments: | Not reported |
| Description: | The soil was contaminated during a repiping operation. |

Map ID
Direction
Distance
Elevation

MAP FINDINGS

Site

Database(s) EDR ID Number
EPA ID Number

313
North
1/2-1
0.978 mi.
5165 ft.

2274 LA GRANADA
LOS ANGELES, CA 90031

CHMIRS S105673725
N/A

Relative:
Higher
Actual:
498 ft.

CHMIRS:
Name: Not reported
Address: 2274 LA GRANADA
City,State,Zip: LOS ANGELES, CA 90031
OES Incident Number: 1-3652
OES notification: 06/25/2001
OES Date: Not reported
OES Time: Not reported
Date Completed: Not reported
Property Use: Not reported
Agency Id Number: Not reported
Agency Incident Number: Not reported
Time Notified: Not reported
Time Completed: Not reported
Surrounding Area: Not reported
Estimated Temperature: Not reported
Property Management: Not reported
More Than Two Substances Involved?: Not reported
Resp Agncy Personel # Of Decontaminated: Not reported
Responding Agency Personel # Of Injuries: Not reported
Responding Agency Personel # Of Fatalities: Not reported
Others Number Of Decontaminated: Not reported
Others Number Of Injuries: Not reported
Others Number Of Fatalities: Not reported
Vehicle Make/year: Not reported
Vehicle License Number: Not reported
Vehicle State: Not reported
Vehicle Id Number: Not reported
CA DOT PUC/ICC Number: Not reported
Company Name: Not reported
Reporting Officer Name/ID: Not reported
Report Date: Not reported
Facility Telephone: Not reported
Waterway Involved: Not reported
Waterway: Not reported
Spill Site: Not reported
Cleanup By: Reporting Party
Containment: Not reported
What Happened: Not reported
Type: Not reported
Measure: Not reported
Other: Not reported
Date/Time: Not reported
Year: 2001
Agency: City of LA
Incident Date: 6/24/2001 12:00:00 AM
Admin Agency: Los Angeles City Fire Department
Amount: Not reported
Contained: Unknown
Site Type: Road
E Date: Not reported
Substance: Raw Sewage
Gallons: 50

Map ID
 Direction
 Distance
 Elevation

MAP FINDINGS

Site

Database(s)

EDR ID Number
 EPA ID Number

(Continued)

S105673725

| | |
|------------------------|---|
| Unknown: | 0.000000 |
| Substance #2: | Not reported |
| Substance #3: | Not reported |
| Evacuations: | 0 |
| Number of Injuries: | 0 |
| Number of Fatalities: | 0 |
| #1 Pipeline: | Not reported |
| #2 Pipeline: | Not reported |
| #3 Pipeline: | Not reported |
| #1 Vessel >= 300 Tons: | Not reported |
| #2 Vessel >= 300 Tons: | Not reported |
| #3 Vessel >= 300 Tons: | Not reported |
| Evacs: | Not reported |
| Injuries: | Not reported |
| Fatals: | Not reported |
| Comments: | Not reported |
| Description: | HISTORICAL REPORT: Water main broke and the water flowed into the sewage and came out in a house. Sewage and a undetermined amount of water |

314
 WSW
 1/2-1
 0.982 mi.
 5187 ft.

LOS ANGELES GAS AND ELECTRIC CO
N FORMOSE AVE BTWN ROMAINE AND SANTA MONICA
LOS ANGELES, CA 90046

EDR MGP 1008407700
N/A

Relative:
Lower
Actual:
281 ft.

Manufactured Gas Plants:
 No additional information available

315
 NW
 1/2-1
 0.989 mi.
 5224 ft.

6930 LA PRESA DRIVE
LOS ANGELES, CA 90068

CHMIRS S110420604
N/A

Relative:
Higher
Actual:
564 ft.

CHMIRS:
 Name: Not reported
 Address: 6930 LA PRESA DRIVE
 City,State,Zip: LOS ANGELES, CA 90068
 OES Incident Number: 08-7873
 OES notification: 11/01/2008
 OES Date: Not reported
 OES Time: Not reported
Date Completed: Not reported
 Property Use: Not reported
 Agency Id Number: Not reported
 Agency Incident Number: Not reported
 Time Notified: Not reported
 Time Completed: Not reported
 Surrounding Area: Not reported
 Estimated Temperature: Not reported
 Property Management: Not reported
 More Than Two Substances Involved?: Not reported
 Resp Agency Personel # Of Decontaminated: Not reported

Map ID
Direction
Distance
Elevation

MAP FINDINGS

Site

Database(s)

EDR ID Number
EPA ID Number

(Continued)

S110420604

Responding Agency Personel # Of Injuries: Not reported
Responding Agency Personel # Of Fatalities: Not reported
Others Number Of Decontaminated: Not reported
Others Number Of Injuries: Not reported
Others Number Of Fatalities: Not reported
Vehicle Make/year: Not reported
Vehicle License Number: Not reported
Vehicle State: Not reported
Vehicle Id Number: Not reported
CA DOT PUC/ICC Number: Not reported
Company Name: Not reported
Reporting Officer Name/ID: Not reported
Report Date: Not reported
Facility Telephone: Not reported
Waterway Involved: Yes
Waterway: Storm Drain
Spill Site: Road
Cleanup By: Reporting Party
Containment: Not reported
What Happened: Not reported
Type: Not reported
Measure: Gal(s)
Other: Not reported
Date/Time: 1340
Year: 2008
Agency: Los Angeles City Sanitation
Incident Date: 11/1/2008
Admin Agency: Los Angeles City Fire Department
Amount: Not reported
Contained: Yes
Site Type: Storm Drain
E Date: Not reported
Substance: Sewage
Quantity Released: 460
Unknown: Not reported
Substance #2: Not reported
Substance #3: Not reported
Evacuations: 0
Number of Injuries: 0
Number of Fatalities: 0
#1 Pipeline: Not reported
#2 Pipeline: Not reported
#3 Pipeline: Not reported
#1 Vessel >= 300 Tons: Not reported
#2 Vessel >= 300 Tons: Not reported
#3 Vessel >= 300 Tons: Not reported
Evacs: Not reported
Injuries: Not reported
Fataals: Not reported
Comments: Not reported
Description: RP states a clog in the main line caused a back up through a catch basin grate. Once the stoppage was relieved the level dropped down to normal.

Map ID
Direction
Distance
Elevation

MAP FINDINGS

Site

Database(s) EDR ID Number
EPA ID Number

316
NNE
1/2-1
0.997 mi.
5266 ft.

2150 NORTH BEACHWOOD DRIVE.
LOS ANGELES, CA 90031

CHMIRS S109037315
N/A

Relative:
Higher

CHMIRS:

Actual:
522 ft.

Name: Not reported
Address: 2150 NORTH BEACHWOOD DRIVE.
City,State,Zip: LOS ANGELES, CA 90031
OES Incident Number: 7-6486
OES notification: 10/23/2007
OES Date: Not reported
OES Time: Not reported
Date Completed: Not reported
Property Use: Not reported
Agency Id Number: Not reported
Agency Incident Number: Not reported
Time Notified: Not reported
Time Completed: Not reported
Surrounding Area: Not reported
Estimated Temperature: Not reported
Property Management: Not reported
More Than Two Substances Involved?: Not reported
Resp Agncy Personel # Of Decontaminated: Not reported
Responding Agency Personel # Of Injuries: Not reported
Responding Agency Personel # Of Fatalities: Not reported
Others Number Of Decontaminated: Not reported
Others Number Of Injuries: Not reported
Others Number Of Fatalities: Not reported
Vehicle Make/year: Not reported
Vehicle License Number: Not reported
Vehicle State: Not reported
Vehicle Id Number: Not reported
CA DOT PUC/ICC Number: Not reported
Company Name: Not reported
Reporting Officer Name/ID: Not reported
Report Date: Not reported
Facility Telephone: Not reported
Waterway Involved: Not reported
Waterway: Not reported
Spill Site: Not reported
Cleanup By: Reporting Party
Containment: Not reported
What Happened: Not reported
Type: Not reported
Measure: Not reported
Other: Not reported
Date/Time: Not reported
Year: 2007
Agency: City of Los Angeles Bureau of Sanitation
Incident Date: 10/23/2007 12:00:00 AM
Admin Agency: Los Angeles City Fire Department
Amount: Not reported
Contained: Yes
Site Type: Residence
E Date: Not reported
Substance: Sewage
Gallons: 1,050

Map ID
Direction
Distance
Elevation

MAP FINDINGS

Site

Database(s)

EDR ID Number
EPA ID Number

(Continued)

S109037315

| | |
|------------------------|--|
| Unknown: | 0 |
| Substance #2: | Not reported |
| Substance #3: | Not reported |
| Evacuations: | 0 |
| Number of Injuries: | 0 |
| Number of Fatalities: | 0 |
| #1 Pipeline: | Not reported |
| #2 Pipeline: | Not reported |
| #3 Pipeline: | Not reported |
| #1 Vessel >= 300 Tons: | Not reported |
| #2 Vessel >= 300 Tons: | Not reported |
| #3 Vessel >= 300 Tons: | Not reported |
| Evacs: | Not reported |
| Injuries: | Not reported |
| Fatals: | Not reported |
| Comments: | Not reported |
| Description: | Reporting party states: Residential sewage back-up resulting in spillage of 1,050 gallons, with 370 gallons entering a storm drain which feeds into Ballona Creek. |

Count: 4 records.

ORPHAN SUMMARY

| City | EDR ID | Site Name | Site Address | Zip | Database(s) |
|------------------|------------|------------------------------------|----------------------------|-------|-------------------------------|
| LOS ANGELES | S122412456 | HIGHLINE CLEANERS INC DBA HIGHLINE | 3268 W CAHUENGA BLVD | 90068 | DRYCLEANERS |
| LOS ANGELES | S124437328 | AUTOBAHN FUELS INC | 3167 N CAHUENGA BLVD | 90068 | CERS HAZ WASTE, CERS TANKS, C |
| LOS ANGELES | S111413323 | | IN FRONT OF 101 WILCOX AVE | 90028 | CDL |
| WEST LOS ANGELES | S121697996 | SHARP CUSTOM CLEANERS | 8539 SUNSET BLVD | 90046 | DRYCLEANERS |

GOVERNMENT RECORDS SEARCHED / DATA CURRENCY TRACKING

To maintain currency of the following federal and state databases, EDR contacts the appropriate governmental agency on a monthly or quarterly basis, as required.

Number of Days to Update: Provides confirmation that EDR is reporting records that have been updated within 90 days from the date the government agency made the information available to the public.

STANDARD ENVIRONMENTAL RECORDS

Federal NPL site list

NPL: National Priority List

National Priorities List (Superfund). The NPL is a subset of CERCLIS and identifies over 1,200 sites for priority cleanup under the Superfund Program. NPL sites may encompass relatively large areas. As such, EDR provides polygon coverage for over 1,000 NPL site boundaries produced by EPA's Environmental Photographic Interpretation Center (EPIC) and regional EPA offices.

| | |
|---|--|
| Date of Government Version: 07/19/2019 | Source: EPA |
| Date Data Arrived at EDR: 07/30/2019 | Telephone: N/A |
| Date Made Active in Reports: 09/03/2019 | Last EDR Contact: 11/07/2019 |
| Number of Days to Update: 35 | Next Scheduled EDR Contact: 01/13/2020 |
| | Data Release Frequency: Quarterly |

NPL Site Boundaries

Sources:

EPA's Environmental Photographic Interpretation Center (EPIC)
Telephone: 202-564-7333

EPA Region 1
Telephone 617-918-1143

EPA Region 6
Telephone: 214-655-6659

EPA Region 3
Telephone 215-814-5418

EPA Region 7
Telephone: 913-551-7247

EPA Region 4
Telephone 404-562-8033

EPA Region 8
Telephone: 303-312-6774

EPA Region 5
Telephone 312-886-6686

EPA Region 9
Telephone: 415-947-4246

EPA Region 10
Telephone 206-553-8665

Proposed NPL: Proposed National Priority List Sites

A site that has been proposed for listing on the National Priorities List through the issuance of a proposed rule in the Federal Register. EPA then accepts public comments on the site, responds to the comments, and places on the NPL those sites that continue to meet the requirements for listing.

| | |
|---|--|
| Date of Government Version: 07/19/2019 | Source: EPA |
| Date Data Arrived at EDR: 07/30/2019 | Telephone: N/A |
| Date Made Active in Reports: 09/03/2019 | Last EDR Contact: 11/07/2019 |
| Number of Days to Update: 35 | Next Scheduled EDR Contact: 01/13/2020 |
| | Data Release Frequency: Quarterly |

NPL LIENS: Federal Superfund Liens

Federal Superfund Liens. Under the authority granted the USEPA by CERCLA of 1980, the USEPA has the authority to file liens against real property in order to recover remedial action expenditures or when the property owner received notification of potential liability. USEPA compiles a listing of filed notices of Superfund Liens.

GOVERNMENT RECORDS SEARCHED / DATA CURRENCY TRACKING

Date of Government Version: 10/15/1991
Date Data Arrived at EDR: 02/02/1994
Date Made Active in Reports: 03/30/1994
Number of Days to Update: 56

Source: EPA
Telephone: 202-564-4267
Last EDR Contact: 08/15/2011
Next Scheduled EDR Contact: 11/28/2011
Data Release Frequency: No Update Planned

Federal Delisted NPL site list

Delisted NPL: National Priority List Deletions

The National Oil and Hazardous Substances Pollution Contingency Plan (NCP) establishes the criteria that the EPA uses to delete sites from the NPL. In accordance with 40 CFR 300.425.(e), sites may be deleted from the NPL where no further response is appropriate.

Date of Government Version: 07/19/2019
Date Data Arrived at EDR: 07/30/2019
Date Made Active in Reports: 09/03/2019
Number of Days to Update: 35

Source: EPA
Telephone: N/A
Last EDR Contact: 11/07/2019
Next Scheduled EDR Contact: 01/13/2020
Data Release Frequency: Quarterly

Federal CERCLIS list

FEDERAL FACILITY: Federal Facility Site Information listing

A listing of National Priority List (NPL) and Base Realignment and Closure (BRAC) sites found in the Comprehensive Environmental Response, Compensation and Liability Information System (CERCLIS) Database where EPA Federal Facilities Restoration and Reuse Office is involved in cleanup activities.

Date of Government Version: 04/03/2019
Date Data Arrived at EDR: 04/05/2019
Date Made Active in Reports: 05/14/2019
Number of Days to Update: 39

Source: Environmental Protection Agency
Telephone: 703-603-8704
Last EDR Contact: 10/04/2019
Next Scheduled EDR Contact: 01/13/2020
Data Release Frequency: Varies

SEMS: Superfund Enterprise Management System

SEMS (Superfund Enterprise Management System) tracks hazardous waste sites, potentially hazardous waste sites, and remedial activities performed in support of EPA's Superfund Program across the United States. The list was formerly known as CERCLIS, renamed to SEMS by the EPA in 2015. The list contains data on potentially hazardous waste sites that have been reported to the USEPA by states, municipalities, private companies and private persons, pursuant to Section 103 of the Comprehensive Environmental Response, Compensation, and Liability Act (CERCLA). This dataset also contains sites which are either proposed to or on the National Priorities List (NPL) and the sites which are in the screening and assessment phase for possible inclusion on the NPL.

Date of Government Version: 07/19/2019
Date Data Arrived at EDR: 07/30/2019
Date Made Active in Reports: 09/03/2019
Number of Days to Update: 35

Source: EPA
Telephone: 800-424-9346
Last EDR Contact: 11/07/2019
Next Scheduled EDR Contact: 01/27/2020
Data Release Frequency: Quarterly

Federal CERCLIS NFRAP site list

SEMS-ARCHIVE: Superfund Enterprise Management System Archive

GOVERNMENT RECORDS SEARCHED / DATA CURRENCY TRACKING

SEMS-ARCHIVE (Superfund Enterprise Management System Archive) tracks sites that have no further interest under the Federal Superfund Program based on available information. The list was formerly known as the CERCLIS-NFRAP, renamed to SEMS ARCHIVE by the EPA in 2015. EPA may perform a minimal level of assessment work at a site while it is archived if site conditions change and/or new information becomes available. Archived sites have been removed and archived from the inventory of SEMS sites. Archived status indicates that, to the best of EPA's knowledge, assessment at a site has been completed and that EPA has determined no further steps will be taken to list the site on the National Priorities List (NPL), unless information indicates this decision was not appropriate or other considerations require a recommendation for listing at a later time. The decision does not necessarily mean that there is no hazard associated with a given site; it only means that, based upon available information, the location is not judged to be potential NPL site.

| | |
|---|--|
| Date of Government Version: 07/19/2019 | Source: EPA |
| Date Data Arrived at EDR: 07/30/2019 | Telephone: 800-424-9346 |
| Date Made Active in Reports: 09/03/2019 | Last EDR Contact: 11/07/2019 |
| Number of Days to Update: 35 | Next Scheduled EDR Contact: 01/27/2020 |
| | Data Release Frequency: Quarterly |

Federal RCRA CORRACTS facilities list

CORRACTS: Corrective Action Report

CORRACTS identifies hazardous waste handlers with RCRA corrective action activity.

| | |
|---|--|
| Date of Government Version: 06/24/2019 | Source: EPA |
| Date Data Arrived at EDR: 06/26/2019 | Telephone: 800-424-9346 |
| Date Made Active in Reports: 10/17/2019 | Last EDR Contact: 10/28/2019 |
| Number of Days to Update: 113 | Next Scheduled EDR Contact: 01/06/2020 |
| | Data Release Frequency: Quarterly |

Federal RCRA non-CORRACTS TSD facilities list

RCRA-TSDF: RCRA - Treatment, Storage and Disposal

RCRAInfo is EPA's comprehensive information system, providing access to data supporting the Resource Conservation and Recovery Act (RCRA) of 1976 and the Hazardous and Solid Waste Amendments (HSWA) of 1984. The database includes selective information on sites which generate, transport, store, treat and/or dispose of hazardous waste as defined by the Resource Conservation and Recovery Act (RCRA). Transporters are individuals or entities that move hazardous waste from the generator offsite to a facility that can recycle, treat, store, or dispose of the waste. TSDFs treat, store, or dispose of the waste.

| | |
|---|---|
| Date of Government Version: 06/24/2019 | Source: Environmental Protection Agency |
| Date Data Arrived at EDR: 06/26/2019 | Telephone: (415) 495-8895 |
| Date Made Active in Reports: 10/17/2019 | Last EDR Contact: 10/28/2019 |
| Number of Days to Update: 113 | Next Scheduled EDR Contact: 01/06/2020 |
| | Data Release Frequency: Quarterly |

Federal RCRA generators list

RCRA-LQG: RCRA - Large Quantity Generators

RCRAInfo is EPA's comprehensive information system, providing access to data supporting the Resource Conservation and Recovery Act (RCRA) of 1976 and the Hazardous and Solid Waste Amendments (HSWA) of 1984. The database includes selective information on sites which generate, transport, store, treat and/or dispose of hazardous waste as defined by the Resource Conservation and Recovery Act (RCRA). Large quantity generators (LQGs) generate over 1,000 kilograms (kg) of hazardous waste, or over 1 kg of acutely hazardous waste per month.

| | |
|---|---|
| Date of Government Version: 06/24/2019 | Source: Environmental Protection Agency |
| Date Data Arrived at EDR: 06/26/2019 | Telephone: (415) 495-8895 |
| Date Made Active in Reports: 10/17/2019 | Last EDR Contact: 10/28/2019 |
| Number of Days to Update: 113 | Next Scheduled EDR Contact: 01/06/2020 |
| | Data Release Frequency: Quarterly |

GOVERNMENT RECORDS SEARCHED / DATA CURRENCY TRACKING

RCRA-SQG: RCRA - Small Quantity Generators

RCRAInfo is EPA's comprehensive information system, providing access to data supporting the Resource Conservation and Recovery Act (RCRA) of 1976 and the Hazardous and Solid Waste Amendments (HSWA) of 1984. The database includes selective information on sites which generate, transport, store, treat and/or dispose of hazardous waste as defined by the Resource Conservation and Recovery Act (RCRA). Small quantity generators (SQGs) generate between 100 kg and 1,000 kg of hazardous waste per month.

| | |
|---|---|
| Date of Government Version: 06/24/2019 | Source: Environmental Protection Agency |
| Date Data Arrived at EDR: 06/26/2019 | Telephone: (415) 495-8895 |
| Date Made Active in Reports: 10/17/2019 | Last EDR Contact: 10/28/2019 |
| Number of Days to Update: 113 | Next Scheduled EDR Contact: 01/06/2020 |
| | Data Release Frequency: Quarterly |

RCRA-VSQG: RCRA - Very Small Quantity Generators (Formerly Conditionally Exempt Small Quantity Generators)

RCRAInfo is EPA's comprehensive information system, providing access to data supporting the Resource Conservation and Recovery Act (RCRA) of 1976 and the Hazardous and Solid Waste Amendments (HSWA) of 1984. The database includes selective information on sites which generate, transport, store, treat and/or dispose of hazardous waste as defined by the Resource Conservation and Recovery Act (RCRA). Very small quantity generators (VSQGs) generate less than 100 kg of hazardous waste, or less than 1 kg of acutely hazardous waste per month.

| | |
|---|---|
| Date of Government Version: 06/24/2019 | Source: Environmental Protection Agency |
| Date Data Arrived at EDR: 06/26/2019 | Telephone: (415) 495-8895 |
| Date Made Active in Reports: 10/17/2019 | Last EDR Contact: 10/28/2019 |
| Number of Days to Update: 113 | Next Scheduled EDR Contact: 01/06/2020 |
| | Data Release Frequency: Quarterly |

Federal institutional controls / engineering controls registries

LUCIS: Land Use Control Information System

LUCIS contains records of land use control information pertaining to the former Navy Base Realignment and Closure properties.

| | |
|---|--|
| Date of Government Version: 08/13/2019 | Source: Department of the Navy |
| Date Data Arrived at EDR: 08/20/2019 | Telephone: 843-820-7326 |
| Date Made Active in Reports: 08/26/2019 | Last EDR Contact: 11/07/2019 |
| Number of Days to Update: 6 | Next Scheduled EDR Contact: 02/24/2020 |
| | Data Release Frequency: Varies |

US ENG CONTROLS: Engineering Controls Sites List

A listing of sites with engineering controls in place. Engineering controls include various forms of caps, building foundations, liners, and treatment methods to create pathway elimination for regulated substances to enter environmental media or effect human health.

| | |
|---|---|
| Date of Government Version: 08/19/2019 | Source: Environmental Protection Agency |
| Date Data Arrived at EDR: 08/20/2019 | Telephone: 703-603-0695 |
| Date Made Active in Reports: 08/26/2019 | Last EDR Contact: 08/20/2019 |
| Number of Days to Update: 6 | Next Scheduled EDR Contact: 12/09/2019 |
| | Data Release Frequency: Varies |

US INST CONTROL: Sites with Institutional Controls

A listing of sites with institutional controls in place. Institutional controls include administrative measures, such as groundwater use restrictions, construction restrictions, property use restrictions, and post remediation care requirements intended to prevent exposure to contaminants remaining on site. Deed restrictions are generally required as part of the institutional controls.

| | |
|---|---|
| Date of Government Version: 08/19/2019 | Source: Environmental Protection Agency |
| Date Data Arrived at EDR: 08/20/2019 | Telephone: 703-603-0695 |
| Date Made Active in Reports: 08/26/2019 | Last EDR Contact: 08/20/2019 |
| Number of Days to Update: 6 | Next Scheduled EDR Contact: 12/09/2019 |
| | Data Release Frequency: Varies |

GOVERNMENT RECORDS SEARCHED / DATA CURRENCY TRACKING

Federal ERNS list

ERNS: Emergency Response Notification System

Emergency Response Notification System. ERNS records and stores information on reported releases of oil and hazardous substances.

Date of Government Version: 09/09/2019

Date Data Arrived at EDR: 09/09/2019

Date Made Active in Reports: 09/23/2019

Number of Days to Update: 14

Source: National Response Center, United States Coast Guard

Telephone: 202-267-2180

Last EDR Contact: 09/09/2019

Next Scheduled EDR Contact: 01/06/2020

Data Release Frequency: Quarterly

State- and tribal - equivalent NPL

RESPONSE: State Response Sites

Identifies confirmed release sites where DTSC is involved in remediation, either in a lead or oversight capacity. These confirmed release sites are generally high-priority and high potential risk.

Date of Government Version: 07/29/2019

Date Data Arrived at EDR: 07/31/2019

Date Made Active in Reports: 10/08/2019

Number of Days to Update: 69

Source: Department of Toxic Substances Control

Telephone: 916-323-3400

Last EDR Contact: 10/29/2019

Next Scheduled EDR Contact: 02/10/2020

Data Release Frequency: Quarterly

State- and tribal - equivalent CERCLIS

ENVIROSTOR: EnviroStor Database

The Department of Toxic Substances Control's (DTSC's) Site Mitigation and Brownfields Reuse Program's (SMBRP's) EnviroStor database identifies sites that have known contamination or sites for which there may be reasons to investigate further. The database includes the following site types: Federal Superfund sites (National Priorities List (NPL)); State Response, including Military Facilities and State Superfund; Voluntary Cleanup; and School sites. EnviroStor provides similar information to the information that was available in CalSites, and provides additional site information, including, but not limited to, identification of formerly-contaminated properties that have been released for reuse, properties where environmental deed restrictions have been recorded to prevent inappropriate land uses, and risk characterization information that is used to assess potential impacts to public health and the environment at contaminated sites.

Date of Government Version: 07/29/2019

Date Data Arrived at EDR: 07/31/2019

Date Made Active in Reports: 10/08/2019

Number of Days to Update: 69

Source: Department of Toxic Substances Control

Telephone: 916-323-3400

Last EDR Contact: 10/29/2019

Next Scheduled EDR Contact: 02/10/2020

Data Release Frequency: Quarterly

State and tribal landfill and/or solid waste disposal site lists

SWF/LF (SWIS): Solid Waste Information System

Active, Closed and Inactive Landfills. SWF/LF records typically contain an inventory of solid waste disposal facilities or landfills. These may be active or inactive facilities or open dumps that failed to meet RCRA Section 4004 criteria for solid waste landfills or disposal sites.

Date of Government Version: 08/12/2019

Date Data Arrived at EDR: 08/13/2019

Date Made Active in Reports: 10/09/2019

Number of Days to Update: 57

Source: Department of Resources Recycling and Recovery

Telephone: 916-341-6320

Last EDR Contact: 08/13/2019

Next Scheduled EDR Contact: 11/25/2019

Data Release Frequency: Quarterly

State and tribal leaking storage tank lists

GOVERNMENT RECORDS SEARCHED / DATA CURRENCY TRACKING

LUST REG 5: Leaking Underground Storage Tank Database

Leaking Underground Storage Tank locations. Alameda, Alpine, Amador, Butte, Colusa, Contra Costa, Calveras, El Dorado, Fresno, Glenn, Kern, Kings, Lake, Lassen, Madera, Mariposa, Merced, Modoc, Napa, Nevada, Placer, Plumas, Sacramento, San Joaquin, Shasta, Solano, Stanislaus, Sutter, Tehama, Tulare, Tuolumne, Yolo, Yuba counties.

| | |
|---|---|
| Date of Government Version: 07/01/2008 | Source: California Regional Water Quality Control Board Central Valley Region (5) |
| Date Data Arrived at EDR: 07/22/2008 | Telephone: 916-464-4834 |
| Date Made Active in Reports: 07/31/2008 | Last EDR Contact: 07/01/2011 |
| Number of Days to Update: 9 | Next Scheduled EDR Contact: 10/17/2011 |
| | Data Release Frequency: No Update Planned |

LUST REG 8: Leaking Underground Storage Tanks

California Regional Water Quality Control Board Santa Ana Region (8). For more current information, please refer to the State Water Resources Control Board's LUST database.

| | |
|---|--|
| Date of Government Version: 02/14/2005 | Source: California Regional Water Quality Control Board Santa Ana Region (8) |
| Date Data Arrived at EDR: 02/15/2005 | Telephone: 909-782-4496 |
| Date Made Active in Reports: 03/28/2005 | Last EDR Contact: 08/15/2011 |
| Number of Days to Update: 41 | Next Scheduled EDR Contact: 11/28/2011 |
| | Data Release Frequency: No Update Planned |

LUST REG 6L: Leaking Underground Storage Tank Case Listing

For more current information, please refer to the State Water Resources Control Board's LUST database.

| | |
|---|---|
| Date of Government Version: 09/09/2003 | Source: California Regional Water Quality Control Board Lahontan Region (6) |
| Date Data Arrived at EDR: 09/10/2003 | Telephone: 530-542-5572 |
| Date Made Active in Reports: 10/07/2003 | Last EDR Contact: 09/12/2011 |
| Number of Days to Update: 27 | Next Scheduled EDR Contact: 12/26/2011 |
| | Data Release Frequency: No Update Planned |

LUST REG 1: Active Toxic Site Investigation

Del Norte, Humboldt, Lake, Mendocino, Modoc, Siskiyou, Sonoma, Trinity counties. For more current information, please refer to the State Water Resources Control Board's LUST database.

| | |
|---|---|
| Date of Government Version: 02/01/2001 | Source: California Regional Water Quality Control Board North Coast (1) |
| Date Data Arrived at EDR: 02/28/2001 | Telephone: 707-570-3769 |
| Date Made Active in Reports: 03/29/2001 | Last EDR Contact: 08/01/2011 |
| Number of Days to Update: 29 | Next Scheduled EDR Contact: 11/14/2011 |
| | Data Release Frequency: No Update Planned |

LUST: Leaking Underground Fuel Tank Report (GEOTRACKER)

Leaking Underground Storage Tank (LUST) Sites included in GeoTracker. GeoTracker is the Water Boards data management system for sites that impact, or have the potential to impact, water quality in California, with emphasis on groundwater.

| | |
|---|---|
| Date of Government Version: 09/09/2019 | Source: State Water Resources Control Board |
| Date Data Arrived at EDR: 09/09/2019 | Telephone: see region list |
| Date Made Active in Reports: 10/31/2019 | Last EDR Contact: 09/09/2019 |
| Number of Days to Update: 52 | Next Scheduled EDR Contact: 12/23/2019 |
| | Data Release Frequency: Quarterly |

LUST REG 2: Fuel Leak List

Leaking Underground Storage Tank locations. Alameda, Contra Costa, Marin, Napa, San Francisco, San Mateo, Santa Clara, Solano, Sonoma counties.

| | |
|---|--|
| Date of Government Version: 09/30/2004 | Source: California Regional Water Quality Control Board San Francisco Bay Region (2) |
| Date Data Arrived at EDR: 10/20/2004 | Telephone: 510-622-2433 |
| Date Made Active in Reports: 11/19/2004 | Last EDR Contact: 09/19/2011 |
| Number of Days to Update: 30 | Next Scheduled EDR Contact: 01/02/2012 |
| | Data Release Frequency: No Update Planned |

GOVERNMENT RECORDS SEARCHED / DATA CURRENCY TRACKING

LUST REG 3: Leaking Underground Storage Tank Database

Leaking Underground Storage Tank locations. Monterey, San Benito, San Luis Obispo, Santa Barbara, Santa Cruz counties.

| | |
|---|--|
| Date of Government Version: 05/19/2003 | Source: California Regional Water Quality Control Board Central Coast Region (3) |
| Date Data Arrived at EDR: 05/19/2003 | Telephone: 805-542-4786 |
| Date Made Active in Reports: 06/02/2003 | Last EDR Contact: 07/18/2011 |
| Number of Days to Update: 14 | Next Scheduled EDR Contact: 10/31/2011 |
| | Data Release Frequency: No Update Planned |

LUST REG 6V: Leaking Underground Storage Tank Case Listing

Leaking Underground Storage Tank locations. Inyo, Kern, Los Angeles, Mono, San Bernardino counties.

| | |
|---|---|
| Date of Government Version: 06/07/2005 | Source: California Regional Water Quality Control Board Victorville Branch Office (6) |
| Date Data Arrived at EDR: 06/07/2005 | Telephone: 760-241-7365 |
| Date Made Active in Reports: 06/29/2005 | Last EDR Contact: 09/12/2011 |
| Number of Days to Update: 22 | Next Scheduled EDR Contact: 12/26/2011 |
| | Data Release Frequency: No Update Planned |

LUST REG 9: Leaking Underground Storage Tank Report

Orange, Riverside, San Diego counties. For more current information, please refer to the State Water Resources Control Board's LUST database.

| | |
|---|--|
| Date of Government Version: 03/01/2001 | Source: California Regional Water Quality Control Board San Diego Region (9) |
| Date Data Arrived at EDR: 04/23/2001 | Telephone: 858-637-5595 |
| Date Made Active in Reports: 05/21/2001 | Last EDR Contact: 09/26/2011 |
| Number of Days to Update: 28 | Next Scheduled EDR Contact: 01/09/2012 |
| | Data Release Frequency: No Update Planned |

LUST REG 4: Underground Storage Tank Leak List

Los Angeles, Ventura counties. For more current information, please refer to the State Water Resources Control Board's LUST database.

| | |
|---|--|
| Date of Government Version: 09/07/2004 | Source: California Regional Water Quality Control Board Los Angeles Region (4) |
| Date Data Arrived at EDR: 09/07/2004 | Telephone: 213-576-6710 |
| Date Made Active in Reports: 10/12/2004 | Last EDR Contact: 09/06/2011 |
| Number of Days to Update: 35 | Next Scheduled EDR Contact: 12/19/2011 |
| | Data Release Frequency: No Update Planned |

LUST REG 7: Leaking Underground Storage Tank Case Listing

Leaking Underground Storage Tank locations. Imperial, Riverside, San Diego, Santa Barbara counties.

| | |
|---|---|
| Date of Government Version: 02/26/2004 | Source: California Regional Water Quality Control Board Colorado River Basin Region (7) |
| Date Data Arrived at EDR: 02/26/2004 | Telephone: 760-776-8943 |
| Date Made Active in Reports: 03/24/2004 | Last EDR Contact: 08/01/2011 |
| Number of Days to Update: 27 | Next Scheduled EDR Contact: 11/14/2011 |
| | Data Release Frequency: No Update Planned |

INDIAN LUST R5: Leaking Underground Storage Tanks on Indian Land

Leaking underground storage tanks located on Indian Land in Michigan, Minnesota and Wisconsin.

| | |
|---|--|
| Date of Government Version: 04/08/2019 | Source: EPA, Region 5 |
| Date Data Arrived at EDR: 07/30/2019 | Telephone: 312-886-7439 |
| Date Made Active in Reports: 10/17/2019 | Last EDR Contact: 10/25/2019 |
| Number of Days to Update: 79 | Next Scheduled EDR Contact: 02/03/2020 |
| | Data Release Frequency: Varies |

INDIAN LUST R4: Leaking Underground Storage Tanks on Indian Land

LUSTs on Indian land in Florida, Mississippi and North Carolina.

| | |
|---|--|
| Date of Government Version: 04/12/2019 | Source: EPA Region 4 |
| Date Data Arrived at EDR: 07/29/2019 | Telephone: 404-562-8677 |
| Date Made Active in Reports: 10/17/2019 | Last EDR Contact: 10/25/2019 |
| Number of Days to Update: 80 | Next Scheduled EDR Contact: 02/03/2020 |
| | Data Release Frequency: Varies |

GOVERNMENT RECORDS SEARCHED / DATA CURRENCY TRACKING

INDIAN LUST R6: Leaking Underground Storage Tanks on Indian Land
LUSTs on Indian land in New Mexico and Oklahoma.

| | |
|---|--|
| Date of Government Version: 05/01/2019 | Source: EPA Region 6 |
| Date Data Arrived at EDR: 07/29/2019 | Telephone: 214-665-6597 |
| Date Made Active in Reports: 10/17/2019 | Last EDR Contact: 10/25/2019 |
| Number of Days to Update: 80 | Next Scheduled EDR Contact: 02/03/2020 |
| | Data Release Frequency: Varies |

INDIAN LUST R7: Leaking Underground Storage Tanks on Indian Land
LUSTs on Indian land in Iowa, Kansas, and Nebraska

| | |
|---|--|
| Date of Government Version: 07/02/2019 | Source: EPA Region 7 |
| Date Data Arrived at EDR: 10/16/2019 | Telephone: 913-551-7003 |
| Date Made Active in Reports: 10/24/2019 | Last EDR Contact: 10/25/2019 |
| Number of Days to Update: 8 | Next Scheduled EDR Contact: 02/03/2020 |
| | Data Release Frequency: Varies |

INDIAN LUST R9: Leaking Underground Storage Tanks on Indian Land
LUSTs on Indian land in Arizona, California, New Mexico and Nevada

| | |
|---|---|
| Date of Government Version: 04/08/2019 | Source: Environmental Protection Agency |
| Date Data Arrived at EDR: 07/29/2019 | Telephone: 415-972-3372 |
| Date Made Active in Reports: 10/17/2019 | Last EDR Contact: 10/25/2019 |
| Number of Days to Update: 80 | Next Scheduled EDR Contact: 02/03/2020 |
| | Data Release Frequency: Varies |

INDIAN LUST R10: Leaking Underground Storage Tanks on Indian Land
LUSTs on Indian land in Alaska, Idaho, Oregon and Washington.

| | |
|---|--|
| Date of Government Version: 04/16/2019 | Source: EPA Region 10 |
| Date Data Arrived at EDR: 07/29/2019 | Telephone: 206-553-2857 |
| Date Made Active in Reports: 10/17/2019 | Last EDR Contact: 10/25/2019 |
| Number of Days to Update: 80 | Next Scheduled EDR Contact: 02/03/2020 |
| | Data Release Frequency: Varies |

INDIAN LUST R8: Leaking Underground Storage Tanks on Indian Land
LUSTs on Indian land in Colorado, Montana, North Dakota, South Dakota, Utah and Wyoming.

| | |
|---|--|
| Date of Government Version: 05/02/2019 | Source: EPA Region 8 |
| Date Data Arrived at EDR: 10/22/2019 | Telephone: 303-312-6271 |
| Date Made Active in Reports: 11/11/2019 | Last EDR Contact: 10/25/2019 |
| Number of Days to Update: 20 | Next Scheduled EDR Contact: 02/03/2020 |
| | Data Release Frequency: Varies |

INDIAN LUST R1: Leaking Underground Storage Tanks on Indian Land
A listing of leaking underground storage tank locations on Indian Land.

| | |
|---|--|
| Date of Government Version: 04/11/2019 | Source: EPA Region 1 |
| Date Data Arrived at EDR: 07/29/2019 | Telephone: 617-918-1313 |
| Date Made Active in Reports: 10/17/2019 | Last EDR Contact: 10/25/2019 |
| Number of Days to Update: 80 | Next Scheduled EDR Contact: 02/03/2020 |
| | Data Release Frequency: Varies |

CPS-SLIC: Statewide SLIC Cases (GEOTRACKER)

Cleanup Program Sites (CPS; also known as Site Cleanups [SC] and formerly known as Spills, Leaks, Investigations, and Cleanups [SLIC] sites) included in GeoTracker. GeoTracker is the Water Boards data management system for sites that impact, or have the potential to impact, water quality in California, with emphasis on groundwater.

| | |
|---|---|
| Date of Government Version: 09/09/2019 | Source: State Water Resources Control Board |
| Date Data Arrived at EDR: 09/09/2019 | Telephone: 866-480-1028 |
| Date Made Active in Reports: 11/06/2019 | Last EDR Contact: 09/09/2019 |
| Number of Days to Update: 58 | Next Scheduled EDR Contact: 12/23/2019 |
| | Data Release Frequency: Varies |

GOVERNMENT RECORDS SEARCHED / DATA CURRENCY TRACKING

SLIC REG 1: Active Toxic Site Investigations

The SLIC (Spills, Leaks, Investigations and Cleanup) program is designed to protect and restore water quality from spills, leaks, and similar discharges.

Date of Government Version: 04/03/2003
Date Data Arrived at EDR: 04/07/2003
Date Made Active in Reports: 04/25/2003
Number of Days to Update: 18

Source: California Regional Water Quality Control Board, North Coast Region (1)
Telephone: 707-576-2220
Last EDR Contact: 08/01/2011
Next Scheduled EDR Contact: 11/14/2011
Data Release Frequency: No Update Planned

SLIC REG 2: Spills, Leaks, Investigation & Cleanup Cost Recovery Listing

The SLIC (Spills, Leaks, Investigations and Cleanup) program is designed to protect and restore water quality from spills, leaks, and similar discharges.

Date of Government Version: 09/30/2004
Date Data Arrived at EDR: 10/20/2004
Date Made Active in Reports: 11/19/2004
Number of Days to Update: 30

Source: Regional Water Quality Control Board San Francisco Bay Region (2)
Telephone: 510-286-0457
Last EDR Contact: 09/19/2011
Next Scheduled EDR Contact: 01/02/2012
Data Release Frequency: No Update Planned

SLIC REG 3: Spills, Leaks, Investigation & Cleanup Cost Recovery Listing

The SLIC (Spills, Leaks, Investigations and Cleanup) program is designed to protect and restore water quality from spills, leaks, and similar discharges.

Date of Government Version: 05/18/2006
Date Data Arrived at EDR: 05/18/2006
Date Made Active in Reports: 06/15/2006
Number of Days to Update: 28

Source: California Regional Water Quality Control Board Central Coast Region (3)
Telephone: 805-549-3147
Last EDR Contact: 07/18/2011
Next Scheduled EDR Contact: 10/31/2011
Data Release Frequency: No Update Planned

SLIC REG 4: Spills, Leaks, Investigation & Cleanup Cost Recovery Listing

The SLIC (Spills, Leaks, Investigations and Cleanup) program is designed to protect and restore water quality from spills, leaks, and similar discharges.

Date of Government Version: 11/17/2004
Date Data Arrived at EDR: 11/18/2004
Date Made Active in Reports: 01/04/2005
Number of Days to Update: 47

Source: Region Water Quality Control Board Los Angeles Region (4)
Telephone: 213-576-6600
Last EDR Contact: 07/01/2011
Next Scheduled EDR Contact: 10/17/2011
Data Release Frequency: No Update Planned

SLIC REG 5: Spills, Leaks, Investigation & Cleanup Cost Recovery Listing

The SLIC (Spills, Leaks, Investigations and Cleanup) program is designed to protect and restore water quality from spills, leaks, and similar discharges.

Date of Government Version: 04/01/2005
Date Data Arrived at EDR: 04/05/2005
Date Made Active in Reports: 04/21/2005
Number of Days to Update: 16

Source: Regional Water Quality Control Board Central Valley Region (5)
Telephone: 916-464-3291
Last EDR Contact: 09/12/2011
Next Scheduled EDR Contact: 12/26/2011
Data Release Frequency: No Update Planned

SLIC REG 6V: Spills, Leaks, Investigation & Cleanup Cost Recovery Listing

The SLIC (Spills, Leaks, Investigations and Cleanup) program is designed to protect and restore water quality from spills, leaks, and similar discharges.

Date of Government Version: 05/24/2005
Date Data Arrived at EDR: 05/25/2005
Date Made Active in Reports: 06/16/2005
Number of Days to Update: 22

Source: Regional Water Quality Control Board, Victorville Branch
Telephone: 619-241-6583
Last EDR Contact: 08/15/2011
Next Scheduled EDR Contact: 11/28/2011
Data Release Frequency: No Update Planned

GOVERNMENT RECORDS SEARCHED / DATA CURRENCY TRACKING

SLIC REG 6L: SLIC Sites

The SLIC (Spills, Leaks, Investigations and Cleanup) program is designed to protect and restore water quality from spills, leaks, and similar discharges.

Date of Government Version: 09/07/2004
Date Data Arrived at EDR: 09/07/2004
Date Made Active in Reports: 10/12/2004
Number of Days to Update: 35

Source: California Regional Water Quality Control Board, Lahontan Region
Telephone: 530-542-5574
Last EDR Contact: 08/15/2011
Next Scheduled EDR Contact: 11/28/2011
Data Release Frequency: No Update Planned

SLIC REG 7: SLIC List

The SLIC (Spills, Leaks, Investigations and Cleanup) program is designed to protect and restore water quality from spills, leaks, and similar discharges.

Date of Government Version: 11/24/2004
Date Data Arrived at EDR: 11/29/2004
Date Made Active in Reports: 01/04/2005
Number of Days to Update: 36

Source: California Regional Quality Control Board, Colorado River Basin Region
Telephone: 760-346-7491
Last EDR Contact: 08/01/2011
Next Scheduled EDR Contact: 11/14/2011
Data Release Frequency: No Update Planned

SLIC REG 8: Spills, Leaks, Investigation & Cleanup Cost Recovery Listing

The SLIC (Spills, Leaks, Investigations and Cleanup) program is designed to protect and restore water quality from spills, leaks, and similar discharges.

Date of Government Version: 04/03/2008
Date Data Arrived at EDR: 04/03/2008
Date Made Active in Reports: 04/14/2008
Number of Days to Update: 11

Source: California Region Water Quality Control Board Santa Ana Region (8)
Telephone: 951-782-3298
Last EDR Contact: 09/12/2011
Next Scheduled EDR Contact: 12/26/2011
Data Release Frequency: No Update Planned

SLIC REG 9: Spills, Leaks, Investigation & Cleanup Cost Recovery Listing

The SLIC (Spills, Leaks, Investigations and Cleanup) program is designed to protect and restore water quality from spills, leaks, and similar discharges.

Date of Government Version: 09/10/2007
Date Data Arrived at EDR: 09/11/2007
Date Made Active in Reports: 09/28/2007
Number of Days to Update: 17

Source: California Regional Water Quality Control Board San Diego Region (9)
Telephone: 858-467-2980
Last EDR Contact: 08/08/2011
Next Scheduled EDR Contact: 11/21/2011
Data Release Frequency: No Update Planned

State and tribal registered storage tank lists

FEMA UST: Underground Storage Tank Listing

A listing of all FEMA owned underground storage tanks.

Date of Government Version: 08/27/2019
Date Data Arrived at EDR: 08/28/2019
Date Made Active in Reports: 11/11/2019
Number of Days to Update: 75

Source: FEMA
Telephone: 202-646-5797
Last EDR Contact: 10/11/2019
Next Scheduled EDR Contact: 01/20/2020
Data Release Frequency: Varies

MILITARY UST SITES: Military UST Sites (GEOTRACKER)

Military ust sites

Date of Government Version: 09/09/2019
Date Data Arrived at EDR: 09/09/2019
Date Made Active in Reports: 11/01/2019
Number of Days to Update: 53

Source: State Water Resources Control Board
Telephone: 866-480-1028
Last EDR Contact: 09/09/2019
Next Scheduled EDR Contact: 12/23/2019
Data Release Frequency: Varies

GOVERNMENT RECORDS SEARCHED / DATA CURRENCY TRACKING

UST CLOSURE: Proposed Closure of Underground Storage Tank (UST) Cases

UST cases that are being considered for closure by either the State Water Resources Control Board or the Executive Director have been posted for a 60-day public comment period. UST Case Closures being proposed for consideration by the State Water Resources Control Board. These are primarily UST cases that meet closure criteria under the decisional framework in State Water Board Resolution No. 92-49 and other Board orders. UST Case Closures proposed for consideration by the Executive Director pursuant to State Water Board Resolution No. 2012-0061. These are cases that meet the criteria of the Low-Threat UST Case Closure Policy. UST Case Closure Review Denials and Approved Orders.

| | |
|---|---|
| Date of Government Version: 09/06/2019 | Source: State Water Resources Control Board |
| Date Data Arrived at EDR: 09/09/2019 | Telephone: 916-327-7844 |
| Date Made Active in Reports: 10/31/2019 | Last EDR Contact: 09/09/2019 |
| Number of Days to Update: 52 | Next Scheduled EDR Contact: 12/23/2019 |
| | Data Release Frequency: Varies |

UST: Active UST Facilities

Active UST facilities gathered from the local regulatory agencies

| | |
|---|--|
| Date of Government Version: 09/09/2019 | Source: SWRCB |
| Date Data Arrived at EDR: 09/09/2019 | Telephone: 916-341-5851 |
| Date Made Active in Reports: 10/31/2019 | Last EDR Contact: 09/09/2019 |
| Number of Days to Update: 52 | Next Scheduled EDR Contact: 12/23/2019 |
| | Data Release Frequency: Semi-Annually |

AST: Aboveground Petroleum Storage Tank Facilities

A listing of aboveground storage tank petroleum storage tank locations.

| | |
|---|--|
| Date of Government Version: 07/06/2016 | Source: California Environmental Protection Agency |
| Date Data Arrived at EDR: 07/12/2016 | Telephone: 916-327-5092 |
| Date Made Active in Reports: 09/19/2016 | Last EDR Contact: 09/12/2019 |
| Number of Days to Update: 69 | Next Scheduled EDR Contact: 12/30/2019 |
| | Data Release Frequency: Varies |

INDIAN UST R6: Underground Storage Tanks on Indian Land

The Indian Underground Storage Tank (UST) database provides information about underground storage tanks on Indian land in EPA Region 6 (Louisiana, Arkansas, Oklahoma, New Mexico, Texas and 65 Tribes).

| | |
|---|--|
| Date of Government Version: 05/01/2019 | Source: EPA Region 6 |
| Date Data Arrived at EDR: 07/29/2019 | Telephone: 214-665-7591 |
| Date Made Active in Reports: 10/17/2019 | Last EDR Contact: 10/25/2019 |
| Number of Days to Update: 80 | Next Scheduled EDR Contact: 02/03/2020 |
| | Data Release Frequency: Varies |

INDIAN UST R7: Underground Storage Tanks on Indian Land

The Indian Underground Storage Tank (UST) database provides information about underground storage tanks on Indian land in EPA Region 7 (Iowa, Kansas, Missouri, Nebraska, and 9 Tribal Nations).

| | |
|---|--|
| Date of Government Version: 05/02/2019 | Source: EPA Region 7 |
| Date Data Arrived at EDR: 07/29/2019 | Telephone: 913-551-7003 |
| Date Made Active in Reports: 10/17/2019 | Last EDR Contact: 10/25/2019 |
| Number of Days to Update: 80 | Next Scheduled EDR Contact: 02/03/2020 |
| | Data Release Frequency: Varies |

INDIAN UST R10: Underground Storage Tanks on Indian Land

The Indian Underground Storage Tank (UST) database provides information about underground storage tanks on Indian land in EPA Region 10 (Alaska, Idaho, Oregon, Washington, and Tribal Nations).

| | |
|---|--|
| Date of Government Version: 04/16/2019 | Source: EPA Region 10 |
| Date Data Arrived at EDR: 07/30/2019 | Telephone: 206-553-2857 |
| Date Made Active in Reports: 10/17/2019 | Last EDR Contact: 10/25/2019 |
| Number of Days to Update: 79 | Next Scheduled EDR Contact: 02/03/2020 |
| | Data Release Frequency: Varies |

GOVERNMENT RECORDS SEARCHED / DATA CURRENCY TRACKING

INDIAN UST R1: Underground Storage Tanks on Indian Land

The Indian Underground Storage Tank (UST) database provides information about underground storage tanks on Indian land in EPA Region 1 (Connecticut, Maine, Massachusetts, New Hampshire, Rhode Island, Vermont and ten Tribal Nations).

| | |
|---|--|
| Date of Government Version: 04/11/2019 | Source: EPA, Region 1 |
| Date Data Arrived at EDR: 07/30/2019 | Telephone: 617-918-1313 |
| Date Made Active in Reports: 10/17/2019 | Last EDR Contact: 10/25/2019 |
| Number of Days to Update: 79 | Next Scheduled EDR Contact: 02/03/2020 |
| | Data Release Frequency: Varies |

INDIAN UST R9: Underground Storage Tanks on Indian Land

The Indian Underground Storage Tank (UST) database provides information about underground storage tanks on Indian land in EPA Region 9 (Arizona, California, Hawaii, Nevada, the Pacific Islands, and Tribal Nations).

| | |
|---|--|
| Date of Government Version: 04/08/2019 | Source: EPA Region 9 |
| Date Data Arrived at EDR: 07/29/2019 | Telephone: 415-972-3368 |
| Date Made Active in Reports: 10/17/2019 | Last EDR Contact: 10/25/2019 |
| Number of Days to Update: 80 | Next Scheduled EDR Contact: 02/03/2020 |
| | Data Release Frequency: Varies |

INDIAN UST R8: Underground Storage Tanks on Indian Land

The Indian Underground Storage Tank (UST) database provides information about underground storage tanks on Indian land in EPA Region 8 (Colorado, Montana, North Dakota, South Dakota, Utah, Wyoming and 27 Tribal Nations).

| | |
|---|--|
| Date of Government Version: 05/02/2019 | Source: EPA Region 8 |
| Date Data Arrived at EDR: 10/22/2019 | Telephone: 303-312-6137 |
| Date Made Active in Reports: 11/11/2019 | Last EDR Contact: 10/25/2019 |
| Number of Days to Update: 20 | Next Scheduled EDR Contact: 02/03/2020 |
| | Data Release Frequency: Varies |

INDIAN UST R5: Underground Storage Tanks on Indian Land

The Indian Underground Storage Tank (UST) database provides information about underground storage tanks on Indian land in EPA Region 5 (Michigan, Minnesota and Wisconsin and Tribal Nations).

| | |
|---|--|
| Date of Government Version: 04/08/2019 | Source: EPA Region 5 |
| Date Data Arrived at EDR: 07/29/2019 | Telephone: 312-886-6136 |
| Date Made Active in Reports: 10/17/2019 | Last EDR Contact: 10/25/2019 |
| Number of Days to Update: 80 | Next Scheduled EDR Contact: 02/03/2020 |
| | Data Release Frequency: Varies |

INDIAN UST R4: Underground Storage Tanks on Indian Land

The Indian Underground Storage Tank (UST) database provides information about underground storage tanks on Indian land in EPA Region 4 (Alabama, Florida, Georgia, Kentucky, Mississippi, North Carolina, South Carolina, Tennessee and Tribal Nations)

| | |
|---|--|
| Date of Government Version: 04/12/2019 | Source: EPA Region 4 |
| Date Data Arrived at EDR: 07/29/2019 | Telephone: 404-562-9424 |
| Date Made Active in Reports: 10/17/2019 | Last EDR Contact: 10/25/2019 |
| Number of Days to Update: 80 | Next Scheduled EDR Contact: 02/03/2020 |
| | Data Release Frequency: Varies |

State and tribal voluntary cleanup sites

VCP: Voluntary Cleanup Program Properties

Contains low threat level properties with either confirmed or unconfirmed releases and the project proponents have request that DTSC oversee investigation and/or cleanup activities and have agreed to provide coverage for DTSC's costs.

GOVERNMENT RECORDS SEARCHED / DATA CURRENCY TRACKING

Date of Government Version: 07/29/2019
Date Data Arrived at EDR: 07/31/2019
Date Made Active in Reports: 10/08/2019
Number of Days to Update: 69

Source: Department of Toxic Substances Control
Telephone: 916-323-3400
Last EDR Contact: 10/29/2019
Next Scheduled EDR Contact: 02/10/2020
Data Release Frequency: Quarterly

INDIAN VCP R1: Voluntary Cleanup Priority Listing

A listing of voluntary cleanup priority sites located on Indian Land located in Region 1.

Date of Government Version: 07/27/2015
Date Data Arrived at EDR: 09/29/2015
Date Made Active in Reports: 02/18/2016
Number of Days to Update: 142

Source: EPA, Region 1
Telephone: 617-918-1102
Last EDR Contact: 09/19/2019
Next Scheduled EDR Contact: 01/06/2020
Data Release Frequency: Varies

INDIAN VCP R7: Voluntary Cleanup Priority Listing

A listing of voluntary cleanup priority sites located on Indian Land located in Region 7.

Date of Government Version: 03/20/2008
Date Data Arrived at EDR: 04/22/2008
Date Made Active in Reports: 05/19/2008
Number of Days to Update: 27

Source: EPA, Region 7
Telephone: 913-551-7365
Last EDR Contact: 04/20/2009
Next Scheduled EDR Contact: 07/20/2009
Data Release Frequency: Varies

State and tribal Brownfields sites

BROWNFIELDS: Considered Brownfields Sites Listing

A listing of sites the SWRCB considers to be Brownfields since these are sites have come to them through the MOA Process.

Date of Government Version: 09/23/2019
Date Data Arrived at EDR: 09/24/2019
Date Made Active in Reports: 11/06/2019
Number of Days to Update: 43

Source: State Water Resources Control Board
Telephone: 916-323-7905
Last EDR Contact: 09/24/2019
Next Scheduled EDR Contact: 01/06/2020
Data Release Frequency: Quarterly

ADDITIONAL ENVIRONMENTAL RECORDS

Local Brownfield lists

US BROWNFIELDS: A Listing of Brownfields Sites

Brownfields are real property, the expansion, redevelopment, or reuse of which may be complicated by the presence or potential presence of a hazardous substance, pollutant, or contaminant. Cleaning up and reinvesting in these properties takes development pressures off of undeveloped, open land, and both improves and protects the environment. Assessment, Cleanup and Redevelopment Exchange System (ACRES) stores information reported by EPA Brownfields grant recipients on brownfields properties assessed or cleaned up with grant funding as well as information on Targeted Brownfields Assessments performed by EPA Regions. A listing of ACRES Brownfield sites is obtained from Cleanups in My Community. Cleanups in My Community provides information on Brownfields properties for which information is reported back to EPA, as well as areas served by Brownfields grant programs.

Date of Government Version: 06/03/2019
Date Data Arrived at EDR: 06/04/2019
Date Made Active in Reports: 08/26/2019
Number of Days to Update: 83

Source: Environmental Protection Agency
Telephone: 202-566-2777
Last EDR Contact: 09/19/2019
Next Scheduled EDR Contact: 12/30/2019
Data Release Frequency: Semi-Annually

Local Lists of Landfill / Solid Waste Disposal Sites

WMUDS/SWAT: Waste Management Unit Database

Waste Management Unit Database System. WMUDS is used by the State Water Resources Control Board staff and the Regional Water Quality Control Boards for program tracking and inventory of waste management units. WMUDS is composed of the following databases: Facility Information, Scheduled Inspections Information, Waste Management Unit Information, SWAT Program Information, SWAT Report Summary Information, SWAT Report Summary Data, Chapter 15 (formerly Subchapter 15) Information, Chapter 15 Monitoring Parameters, TPCA Program Information, RCRA Program Information, Closure Information, and Interested Parties Information.

GOVERNMENT RECORDS SEARCHED / DATA CURRENCY TRACKING

Date of Government Version: 04/01/2000
Date Data Arrived at EDR: 04/10/2000
Date Made Active in Reports: 05/10/2000
Number of Days to Update: 30

Source: State Water Resources Control Board
Telephone: 916-227-4448
Last EDR Contact: 10/25/2019
Next Scheduled EDR Contact: 02/10/2020
Data Release Frequency: No Update Planned

SWRCY: Recycler Database

A listing of recycling facilities in California.

Date of Government Version: 09/09/2019
Date Data Arrived at EDR: 09/09/2019
Date Made Active in Reports: 11/07/2019
Number of Days to Update: 59

Source: Department of Conservation
Telephone: 916-323-3836
Last EDR Contact: 09/09/2019
Next Scheduled EDR Contact: 12/23/2019
Data Release Frequency: Quarterly

HAULERS: Registered Waste Tire Haulers Listing

A listing of registered waste tire haulers.

Date of Government Version: 03/26/2019
Date Data Arrived at EDR: 03/27/2019
Date Made Active in Reports: 04/30/2019
Number of Days to Update: 34

Source: Integrated Waste Management Board
Telephone: 916-341-6422
Last EDR Contact: 11/07/2019
Next Scheduled EDR Contact: 02/24/2020
Data Release Frequency: Varies

INDIAN ODI: Report on the Status of Open Dumps on Indian Lands

Location of open dumps on Indian land.

Date of Government Version: 12/31/1998
Date Data Arrived at EDR: 12/03/2007
Date Made Active in Reports: 01/24/2008
Number of Days to Update: 52

Source: Environmental Protection Agency
Telephone: 703-308-8245
Last EDR Contact: 10/28/2019
Next Scheduled EDR Contact: 02/10/2020
Data Release Frequency: Varies

DEBRIS REGION 9: Torres Martinez Reservation Illegal Dump Site Locations

A listing of illegal dump sites location on the Torres Martinez Indian Reservation located in eastern Riverside County and northern Imperial County, California.

Date of Government Version: 01/12/2009
Date Data Arrived at EDR: 05/07/2009
Date Made Active in Reports: 09/21/2009
Number of Days to Update: 137

Source: EPA, Region 9
Telephone: 415-947-4219
Last EDR Contact: 10/17/2019
Next Scheduled EDR Contact: 02/03/2020
Data Release Frequency: No Update Planned

ODI: Open Dump Inventory

An open dump is defined as a disposal facility that does not comply with one or more of the Part 257 or Part 258 Subtitle D Criteria.

Date of Government Version: 06/30/1985
Date Data Arrived at EDR: 08/09/2004
Date Made Active in Reports: 09/17/2004
Number of Days to Update: 39

Source: Environmental Protection Agency
Telephone: 800-424-9346
Last EDR Contact: 06/09/2004
Next Scheduled EDR Contact: N/A
Data Release Frequency: No Update Planned

IHS OPEN DUMPS: Open Dumps on Indian Land

A listing of all open dumps located on Indian Land in the United States.

Date of Government Version: 04/01/2014
Date Data Arrived at EDR: 08/06/2014
Date Made Active in Reports: 01/29/2015
Number of Days to Update: 176

Source: Department of Health & Human Services, Indian Health Service
Telephone: 301-443-1452
Last EDR Contact: 11/01/2019
Next Scheduled EDR Contact: 02/10/2020
Data Release Frequency: Varies

GOVERNMENT RECORDS SEARCHED / DATA CURRENCY TRACKING

Local Lists of Hazardous waste / Contaminated Sites

US HIST CDL: National Clandestine Laboratory Register

A listing of clandestine drug lab locations that have been removed from the DEAs National Clandestine Laboratory Register.

| | |
|---|---|
| Date of Government Version: 06/11/2019 | Source: Drug Enforcement Administration |
| Date Data Arrived at EDR: 06/13/2019 | Telephone: 202-307-1000 |
| Date Made Active in Reports: 09/03/2019 | Last EDR Contact: 08/21/2019 |
| Number of Days to Update: 82 | Next Scheduled EDR Contact: 12/09/2019 |
| | Data Release Frequency: No Update Planned |

HIST CAL-SITES: Calsites Database

The Calsites database contains potential or confirmed hazardous substance release properties. In 1996, California EPA reevaluated and significantly reduced the number of sites in the Calsites database. No longer updated by the state agency. It has been replaced by ENVIROSTOR.

| | |
|---|---|
| Date of Government Version: 08/08/2005 | Source: Department of Toxic Substance Control |
| Date Data Arrived at EDR: 08/03/2006 | Telephone: 916-323-3400 |
| Date Made Active in Reports: 08/24/2006 | Last EDR Contact: 02/23/2009 |
| Number of Days to Update: 21 | Next Scheduled EDR Contact: 05/25/2009 |
| | Data Release Frequency: No Update Planned |

SCH: School Property Evaluation Program

This category contains proposed and existing school sites that are being evaluated by DTSC for possible hazardous materials contamination. In some cases, these properties may be listed in the CalSites category depending on the level of threat to public health and safety or the environment they pose.

| | |
|---|--|
| Date of Government Version: 07/29/2019 | Source: Department of Toxic Substances Control |
| Date Data Arrived at EDR: 07/31/2019 | Telephone: 916-323-3400 |
| Date Made Active in Reports: 10/08/2019 | Last EDR Contact: 10/29/2019 |
| Number of Days to Update: 69 | Next Scheduled EDR Contact: 02/10/2020 |
| | Data Release Frequency: Quarterly |

CDL: Clandestine Drug Labs

A listing of drug lab locations. Listing of a location in this database does not indicate that any illegal drug lab materials were or were not present there, and does not constitute a determination that the location either requires or does not require additional cleanup work.

| | |
|---|--|
| Date of Government Version: 06/30/2018 | Source: Department of Toxic Substances Control |
| Date Data Arrived at EDR: 07/16/2019 | Telephone: 916-255-6504 |
| Date Made Active in Reports: 09/24/2019 | Last EDR Contact: 09/24/2019 |
| Number of Days to Update: 70 | Next Scheduled EDR Contact: 01/20/2020 |
| | Data Release Frequency: Varies |

CERS HAZ WASTE: CERS HAZ WASTE

List of sites in the California Environmental Protection Agency (CalEPA) Regulated Site Portal which fall under the Hazardous Chemical Management, Hazardous Waste Onsite Treatment, Household Hazardous Waste Collection, Hazardous Waste Generator, and RCRA LQ HW Generator programs.

| | |
|---|--|
| Date of Government Version: 08/14/2019 | Source: CalEPA |
| Date Data Arrived at EDR: 08/14/2019 | Telephone: 916-323-2514 |
| Date Made Active in Reports: 08/21/2019 | Last EDR Contact: 10/22/2019 |
| Number of Days to Update: 7 | Next Scheduled EDR Contact: 02/03/2020 |
| | Data Release Frequency: Quarterly |

TOXIC PITS: Toxic Pits Cleanup Act Sites

Toxic PITS Cleanup Act Sites. TOXIC PITS identifies sites suspected of containing hazardous substances where cleanup has not yet been completed.

GOVERNMENT RECORDS SEARCHED / DATA CURRENCY TRACKING

Date of Government Version: 07/01/1995
Date Data Arrived at EDR: 08/30/1995
Date Made Active in Reports: 09/26/1995
Number of Days to Update: 27

Source: State Water Resources Control Board
Telephone: 916-227-4364
Last EDR Contact: 01/26/2009
Next Scheduled EDR Contact: 04/27/2009
Data Release Frequency: No Update Planned

US CDL: Clandestine Drug Labs

A listing of clandestine drug lab locations. The U.S. Department of Justice ("the Department") provides this web site as a public service. It contains addresses of some locations where law enforcement agencies reported they found chemicals or other items that indicated the presence of either clandestine drug laboratories or dumpsites. In most cases, the source of the entries is not the Department, and the Department has not verified the entry and does not guarantee its accuracy. Members of the public must verify the accuracy of all entries by, for example, contacting local law enforcement and local health departments.

Date of Government Version: 06/11/2019
Date Data Arrived at EDR: 06/13/2019
Date Made Active in Reports: 09/03/2019
Number of Days to Update: 82

Source: Drug Enforcement Administration
Telephone: 202-307-1000
Last EDR Contact: 08/21/2019
Next Scheduled EDR Contact: 12/09/2019
Data Release Frequency: Quarterly

PFAS: PFAS Contamination Site Location Listing

A listing of PFAS contaminated sites included in the GeoTracker database.

Date of Government Version: 09/09/2019
Date Data Arrived at EDR: 09/09/2019
Date Made Active in Reports: 11/05/2019
Number of Days to Update: 57

Source: State Water Resources Control Board
Telephone: 866-480-1028
Last EDR Contact: 09/09/2019
Next Scheduled EDR Contact: 12/23/2019
Data Release Frequency: Varies

Local Lists of Registered Storage Tanks

SWEEPS UST: SWEEPS UST Listing

Statewide Environmental Evaluation and Planning System. This underground storage tank listing was updated and maintained by a company contacted by the SWRCB in the early 1990's. The listing is no longer updated or maintained. The local agency is the contact for more information on a site on the SWEEPS list.

Date of Government Version: 06/01/1994
Date Data Arrived at EDR: 07/07/2005
Date Made Active in Reports: 08/11/2005
Number of Days to Update: 35

Source: State Water Resources Control Board
Telephone: N/A
Last EDR Contact: 06/03/2005
Next Scheduled EDR Contact: N/A
Data Release Frequency: No Update Planned

UST MENDOCINO: Mendocino County UST Database

A listing of underground storage tank locations in Mendocino County.

Date of Government Version: 08/20/2019
Date Data Arrived at EDR: 09/09/2019
Date Made Active in Reports: 10/31/2019
Number of Days to Update: 52

Source: Department of Public Health
Telephone: 707-463-4466
Last EDR Contact: 08/21/2019
Next Scheduled EDR Contact: 12/09/2019
Data Release Frequency: Annually

HIST UST: Hazardous Substance Storage Container Database

The Hazardous Substance Storage Container Database is a historical listing of UST sites. Refer to local/county source for current data.

Date of Government Version: 10/15/1990
Date Data Arrived at EDR: 01/25/1991
Date Made Active in Reports: 02/12/1991
Number of Days to Update: 18

Source: State Water Resources Control Board
Telephone: 916-341-5851
Last EDR Contact: 07/26/2001
Next Scheduled EDR Contact: N/A
Data Release Frequency: No Update Planned

GOVERNMENT RECORDS SEARCHED / DATA CURRENCY TRACKING

SAN FRANCISCO AST: Aboveground Storage Tank Site Listing

Aboveground storage tank sites

Date of Government Version: 08/01/2019
Date Data Arrived at EDR: 08/02/2019
Date Made Active in Reports: 10/11/2019
Number of Days to Update: 70

Source: San Francisco County Department of Public Health
Telephone: 415-252-3896
Last EDR Contact: 10/31/2019
Next Scheduled EDR Contact: 02/17/2020
Data Release Frequency: Varies

CA FID UST: Facility Inventory Database

The Facility Inventory Database (FID) contains a historical listing of active and inactive underground storage tank locations from the State Water Resource Control Board. Refer to local/county source for current data.

Date of Government Version: 10/31/1994
Date Data Arrived at EDR: 09/05/1995
Date Made Active in Reports: 09/29/1995
Number of Days to Update: 24

Source: California Environmental Protection Agency
Telephone: 916-341-5851
Last EDR Contact: 12/28/1998
Next Scheduled EDR Contact: N/A
Data Release Frequency: No Update Planned

CERS TANKS: California Environmental Reporting System (CERS) Tanks

List of sites in the California Environmental Protection Agency (CalEPA) Regulated Site Portal which fall under the Aboveground Petroleum Storage and Underground Storage Tank regulatory programs.

Date of Government Version: 08/14/2019
Date Data Arrived at EDR: 08/14/2019
Date Made Active in Reports: 08/21/2019
Number of Days to Update: 7

Source: California Environmental Protection Agency
Telephone: 916-323-2514
Last EDR Contact: 10/22/2019
Next Scheduled EDR Contact: 02/03/2020
Data Release Frequency: Quarterly

Local Land Records

LIENS: Environmental Liens Listing

A listing of property locations with environmental liens for California where DTSC is a lien holder.

Date of Government Version: 08/29/2019
Date Data Arrived at EDR: 08/30/2019
Date Made Active in Reports: 10/29/2019
Number of Days to Update: 60

Source: Department of Toxic Substances Control
Telephone: 916-323-3400
Last EDR Contact: 08/28/2019
Next Scheduled EDR Contact: 12/16/2019
Data Release Frequency: Varies

LIENS 2: CERCLA Lien Information

A Federal CERCLA ('Superfund') lien can exist by operation of law at any site or property at which EPA has spent Superfund monies. These monies are spent to investigate and address releases and threatened releases of contamination. CERCLIS provides information as to the identity of these sites and properties.

Date of Government Version: 07/30/2019
Date Data Arrived at EDR: 07/30/2019
Date Made Active in Reports: 09/03/2019
Number of Days to Update: 35

Source: Environmental Protection Agency
Telephone: 202-564-6023
Last EDR Contact: 11/07/2019
Next Scheduled EDR Contact: 01/13/2020
Data Release Frequency: Semi-Annually

DEED: Deed Restriction Listing

GOVERNMENT RECORDS SEARCHED / DATA CURRENCY TRACKING

Site Mitigation and Brownfields Reuse Program Facility Sites with Deed Restrictions & Hazardous Waste Management Program Facility Sites with Deed / Land Use Restriction. The DTSC Site Mitigation and Brownfields Reuse Program (SMBRP) list includes sites cleaned up under the program's oversight and generally does not include current or former hazardous waste facilities that required a hazardous waste facility permit. The list represents deed restrictions that are active. Some sites have multiple deed restrictions. The DTSC Hazardous Waste Management Program (HWMP) has developed a list of current or former hazardous waste facilities that have a recorded land use restriction at the local county recorder's office. The land use restrictions on this list were required by the DTSC HWMP as a result of the presence of hazardous substances that remain on site after the facility (or part of the facility) has been closed or cleaned up. The types of land use restriction include deed notice, deed restriction, or a land use restriction that binds current and future owners.

| | |
|---|--|
| Date of Government Version: 09/03/2019 | Source: DTSC and SWRCB |
| Date Data Arrived at EDR: 09/04/2019 | Telephone: 916-323-3400 |
| Date Made Active in Reports: 11/05/2019 | Last EDR Contact: 09/04/2019 |
| Number of Days to Update: 62 | Next Scheduled EDR Contact: 12/16/2019 |
| | Data Release Frequency: Semi-Annually |

Records of Emergency Release Reports

HMIRS: Hazardous Materials Information Reporting System

Hazardous Materials Incident Report System. HMIRS contains hazardous material spill incidents reported to DOT.

| | |
|---|---|
| Date of Government Version: 06/24/2019 | Source: U.S. Department of Transportation |
| Date Data Arrived at EDR: 06/26/2019 | Telephone: 202-366-4555 |
| Date Made Active in Reports: 09/23/2019 | Last EDR Contact: 09/24/2019 |
| Number of Days to Update: 89 | Next Scheduled EDR Contact: 01/06/2020 |
| | Data Release Frequency: Quarterly |

CHMIRS: California Hazardous Material Incident Report System

California Hazardous Material Incident Reporting System. CHMIRS contains information on reported hazardous material incidents (accidental releases or spills).

| | |
|---|--|
| Date of Government Version: 05/15/2019 | Source: Office of Emergency Services |
| Date Data Arrived at EDR: 06/24/2019 | Telephone: 916-845-8400 |
| Date Made Active in Reports: 08/21/2019 | Last EDR Contact: 10/25/2019 |
| Number of Days to Update: 58 | Next Scheduled EDR Contact: 02/03/2020 |
| | Data Release Frequency: Semi-Annually |

LDS: Land Disposal Sites Listing (GEOTRACKER)

Land Disposal sites (Landfills) included in GeoTracker. GeoTracker is the Water Boards data management system for sites that impact, or have the potential to impact, water quality in California, with emphasis on groundwater.

| | |
|---|---|
| Date of Government Version: 09/09/2019 | Source: State Water Quality Control Board |
| Date Data Arrived at EDR: 09/09/2019 | Telephone: 866-480-1028 |
| Date Made Active in Reports: 11/05/2019 | Last EDR Contact: 09/09/2019 |
| Number of Days to Update: 57 | Next Scheduled EDR Contact: 12/23/2019 |
| | Data Release Frequency: Quarterly |

MCS: Military Cleanup Sites Listing (GEOTRACKER)

Military sites (consisting of: Military UST sites; Military Privatized sites; and Military Cleanup sites [formerly known as DoD non UST]) included in GeoTracker. GeoTracker is the Water Boards data management system for sites that impact, or have the potential to impact, water quality in California, with emphasis on groundwater.

| | |
|---|---|
| Date of Government Version: 09/09/2019 | Source: State Water Resources Control Board |
| Date Data Arrived at EDR: 09/09/2019 | Telephone: 866-480-1028 |
| Date Made Active in Reports: 11/05/2019 | Last EDR Contact: 09/09/2019 |
| Number of Days to Update: 57 | Next Scheduled EDR Contact: 12/23/2019 |
| | Data Release Frequency: Quarterly |

Other Ascertainable Records

GOVERNMENT RECORDS SEARCHED / DATA CURRENCY TRACKING

RCRA NonGen / NLR: RCRA - Non Generators / No Longer Regulated

RCRAInfo is EPA's comprehensive information system, providing access to data supporting the Resource Conservation and Recovery Act (RCRA) of 1976 and the Hazardous and Solid Waste Amendments (HSWA) of 1984. The database includes selective information on sites which generate, transport, store, treat and/or dispose of hazardous waste as defined by the Resource Conservation and Recovery Act (RCRA). Non-Generators do not presently generate hazardous waste.

| | |
|---|---|
| Date of Government Version: 06/24/2019 | Source: Environmental Protection Agency |
| Date Data Arrived at EDR: 06/26/2019 | Telephone: (415) 495-8895 |
| Date Made Active in Reports: 10/17/2019 | Last EDR Contact: 10/28/2019 |
| Number of Days to Update: 113 | Next Scheduled EDR Contact: 01/06/2020 |
| | Data Release Frequency: Quarterly |

FUDS: Formerly Used Defense Sites

The listing includes locations of Formerly Used Defense Sites properties where the US Army Corps of Engineers is actively working or will take necessary cleanup actions.

| | |
|---|--|
| Date of Government Version: 05/15/2019 | Source: U.S. Army Corps of Engineers |
| Date Data Arrived at EDR: 05/21/2019 | Telephone: 202-528-4285 |
| Date Made Active in Reports: 08/08/2019 | Last EDR Contact: 08/23/2019 |
| Number of Days to Update: 79 | Next Scheduled EDR Contact: 12/02/2019 |
| | Data Release Frequency: Varies |

DOD: Department of Defense Sites

This data set consists of federally owned or administered lands, administered by the Department of Defense, that have any area equal to or greater than 640 acres of the United States, Puerto Rico, and the U.S. Virgin Islands.

| | |
|---|--|
| Date of Government Version: 12/31/2005 | Source: USGS |
| Date Data Arrived at EDR: 11/10/2006 | Telephone: 888-275-8747 |
| Date Made Active in Reports: 01/11/2007 | Last EDR Contact: 10/11/2019 |
| Number of Days to Update: 62 | Next Scheduled EDR Contact: 01/20/2020 |
| | Data Release Frequency: Semi-Annually |

FEDLAND: Federal and Indian Lands

Federally and Indian administrated lands of the United States. Lands included are administrated by: Army Corps of Engineers, Bureau of Reclamation, National Wild and Scenic River, National Wildlife Refuge, Public Domain Land, Wilderness, Wilderness Study Area, Wildlife Management Area, Bureau of Indian Affairs, Bureau of Land Management, Department of Justice, Forest Service, Fish and Wildlife Service, National Park Service.

| | |
|---|--|
| Date of Government Version: 04/02/2018 | Source: U.S. Geological Survey |
| Date Data Arrived at EDR: 04/11/2018 | Telephone: 888-275-8747 |
| Date Made Active in Reports: 11/06/2019 | Last EDR Contact: 10/07/2019 |
| Number of Days to Update: 574 | Next Scheduled EDR Contact: 01/20/2020 |
| | Data Release Frequency: N/A |

SCRD DRYCLEANERS: State Coalition for Remediation of Drycleaners Listing

The State Coalition for Remediation of Drycleaners was established in 1998, with support from the U.S. EPA Office of Superfund Remediation and Technology Innovation. It is comprised of representatives of states with established drycleaner remediation programs. Currently the member states are Alabama, Connecticut, Florida, Illinois, Kansas, Minnesota, Missouri, North Carolina, Oregon, South Carolina, Tennessee, Texas, and Wisconsin.

| | |
|---|---|
| Date of Government Version: 01/01/2017 | Source: Environmental Protection Agency |
| Date Data Arrived at EDR: 02/03/2017 | Telephone: 615-532-8599 |
| Date Made Active in Reports: 04/07/2017 | Last EDR Contact: 11/11/2019 |
| Number of Days to Update: 63 | Next Scheduled EDR Contact: 02/24/2020 |
| | Data Release Frequency: Varies |

US FIN ASSUR: Financial Assurance Information

All owners and operators of facilities that treat, store, or dispose of hazardous waste are required to provide proof that they will have sufficient funds to pay for the clean up, closure, and post-closure care of their facilities.

GOVERNMENT RECORDS SEARCHED / DATA CURRENCY TRACKING

Date of Government Version: 06/24/2019
Date Data Arrived at EDR: 06/26/2019
Date Made Active in Reports: 09/23/2019
Number of Days to Update: 89

Source: Environmental Protection Agency
Telephone: 202-566-1917
Last EDR Contact: 09/24/2019
Next Scheduled EDR Contact: 01/06/2020
Data Release Frequency: Quarterly

EPA WATCH LIST: EPA WATCH LIST

EPA maintains a "Watch List" to facilitate dialogue between EPA, state and local environmental agencies on enforcement matters relating to facilities with alleged violations identified as either significant or high priority. Being on the Watch List does not mean that the facility has actually violated the law only that an investigation by EPA or a state or local environmental agency has led those organizations to allege that an unproven violation has in fact occurred. Being on the Watch List does not represent a higher level of concern regarding the alleged violations that were detected, but instead indicates cases requiring additional dialogue between EPA, state and local agencies - primarily because of the length of time the alleged violation has gone unaddressed or unresolved.

Date of Government Version: 08/30/2013
Date Data Arrived at EDR: 03/21/2014
Date Made Active in Reports: 06/17/2014
Number of Days to Update: 88

Source: Environmental Protection Agency
Telephone: 617-520-3000
Last EDR Contact: 10/31/2019
Next Scheduled EDR Contact: 02/17/2020
Data Release Frequency: Quarterly

2020 COR ACTION: 2020 Corrective Action Program List

The EPA has set ambitious goals for the RCRA Corrective Action program by creating the 2020 Corrective Action Universe. This RCRA cleanup baseline includes facilities expected to need corrective action. The 2020 universe contains a wide variety of sites. Some properties are heavily contaminated while others were contaminated but have since been cleaned up. Still others have not been fully investigated yet, and may require little or no remediation. Inclusion in the 2020 Universe does not necessarily imply failure on the part of a facility to meet its RCRA obligations.

Date of Government Version: 09/30/2017
Date Data Arrived at EDR: 05/08/2018
Date Made Active in Reports: 07/20/2018
Number of Days to Update: 73

Source: Environmental Protection Agency
Telephone: 703-308-4044
Last EDR Contact: 11/08/2019
Next Scheduled EDR Contact: 02/17/2020
Data Release Frequency: Varies

TSCA: Toxic Substances Control Act

Toxic Substances Control Act. TSCA identifies manufacturers and importers of chemical substances included on the TSCA Chemical Substance Inventory list. It includes data on the production volume of these substances by plant site.

Date of Government Version: 12/31/2016
Date Data Arrived at EDR: 06/21/2017
Date Made Active in Reports: 01/05/2018
Number of Days to Update: 198

Source: EPA
Telephone: 202-260-5521
Last EDR Contact: 09/19/2019
Next Scheduled EDR Contact: 12/30/2019
Data Release Frequency: Every 4 Years

TRIS: Toxic Chemical Release Inventory System

Toxic Release Inventory System. TRIS identifies facilities which release toxic chemicals to the air, water and land in reportable quantities under SARA Title III Section 313.

Date of Government Version: 12/31/2016
Date Data Arrived at EDR: 01/10/2018
Date Made Active in Reports: 01/12/2018
Number of Days to Update: 2

Source: EPA
Telephone: 202-566-0250
Last EDR Contact: 08/23/2019
Next Scheduled EDR Contact: 12/02/2019
Data Release Frequency: Annually

SSTS: Section 7 Tracking Systems

Section 7 of the Federal Insecticide, Fungicide and Rodenticide Act, as amended (92 Stat. 829) requires all registered pesticide-producing establishments to submit a report to the Environmental Protection Agency by March 1st each year. Each establishment must report the types and amounts of pesticides, active ingredients and devices being produced, and those having been produced and sold or distributed in the past year.

GOVERNMENT RECORDS SEARCHED / DATA CURRENCY TRACKING

Date of Government Version: 09/30/2018
Date Data Arrived at EDR: 04/24/2019
Date Made Active in Reports: 08/08/2019
Number of Days to Update: 106

Source: EPA
Telephone: 202-564-4203
Last EDR Contact: 10/23/2019
Next Scheduled EDR Contact: 02/03/2020
Data Release Frequency: Annually

ROD: Records Of Decision

Record of Decision. ROD documents mandate a permanent remedy at an NPL (Superfund) site containing technical and health information to aid in the cleanup.

Date of Government Version: 07/19/2019
Date Data Arrived at EDR: 07/30/2019
Date Made Active in Reports: 09/03/2019
Number of Days to Update: 35

Source: EPA
Telephone: 703-416-0223
Last EDR Contact: 11/07/2019
Next Scheduled EDR Contact: 02/17/2020
Data Release Frequency: Annually

RMP: Risk Management Plans

When Congress passed the Clean Air Act Amendments of 1990, it required EPA to publish regulations and guidance for chemical accident prevention at facilities using extremely hazardous substances. The Risk Management Program Rule (RMP Rule) was written to implement Section 112(r) of these amendments. The rule, which built upon existing industry codes and standards, requires companies of all sizes that use certain flammable and toxic substances to develop a Risk Management Program, which includes a(n): Hazard assessment that details the potential effects of an accidental release, an accident history of the last five years, and an evaluation of worst-case and alternative accidental releases; Prevention program that includes safety precautions and maintenance, monitoring, and employee training measures; and Emergency response program that spells out emergency health care, employee training measures and procedures for informing the public and response agencies (e.g the fire department) should an accident occur.

Date of Government Version: 04/25/2019
Date Data Arrived at EDR: 05/02/2019
Date Made Active in Reports: 05/23/2019
Number of Days to Update: 21

Source: Environmental Protection Agency
Telephone: 202-564-8600
Last EDR Contact: 10/21/2019
Next Scheduled EDR Contact: 02/03/2020
Data Release Frequency: Varies

RAATS: RCRA Administrative Action Tracking System

RCRA Administration Action Tracking System. RAATS contains records based on enforcement actions issued under RCRA pertaining to major violators and includes administrative and civil actions brought by the EPA. For administration actions after September 30, 1995, data entry in the RAATS database was discontinued. EPA will retain a copy of the database for historical records. It was necessary to terminate RAATS because a decrease in agency resources made it impossible to continue to update the information contained in the database.

Date of Government Version: 04/17/1995
Date Data Arrived at EDR: 07/03/1995
Date Made Active in Reports: 08/07/1995
Number of Days to Update: 35

Source: EPA
Telephone: 202-564-4104
Last EDR Contact: 06/02/2008
Next Scheduled EDR Contact: 09/01/2008
Data Release Frequency: No Update Planned

PRP: Potentially Responsible Parties

A listing of verified Potentially Responsible Parties

Date of Government Version: 08/20/2019
Date Data Arrived at EDR: 09/05/2019
Date Made Active in Reports: 09/23/2019
Number of Days to Update: 18

Source: EPA
Telephone: 202-564-6023
Last EDR Contact: 11/07/2019
Next Scheduled EDR Contact: 02/17/2020
Data Release Frequency: Quarterly

PADS: PCB Activity Database System

PCB Activity Database. PADS Identifies generators, transporters, commercial storers and/or brokers and disposers of PCB's who are required to notify the EPA of such activities.

GOVERNMENT RECORDS SEARCHED / DATA CURRENCY TRACKING

Date of Government Version: 03/20/2019
Date Data Arrived at EDR: 04/10/2019
Date Made Active in Reports: 05/14/2019
Number of Days to Update: 34

Source: EPA
Telephone: 202-566-0500
Last EDR Contact: 10/11/2019
Next Scheduled EDR Contact: 01/20/2020
Data Release Frequency: Annually

ICIS: Integrated Compliance Information System

The Integrated Compliance Information System (ICIS) supports the information needs of the national enforcement and compliance program as well as the unique needs of the National Pollutant Discharge Elimination System (NPDES) program.

Date of Government Version: 11/18/2016
Date Data Arrived at EDR: 11/23/2016
Date Made Active in Reports: 02/10/2017
Number of Days to Update: 79

Source: Environmental Protection Agency
Telephone: 202-564-2501
Last EDR Contact: 10/07/2019
Next Scheduled EDR Contact: 01/20/2020
Data Release Frequency: Quarterly

FTTS: FIFRA/ TSCA Tracking System - FIFRA (Federal Insecticide, Fungicide, & Rodenticide Act)/TSCA (Toxic Substances Control Act)
FTTS tracks administrative cases and pesticide enforcement actions and compliance activities related to FIFRA, TSCA and EPCRA (Emergency Planning and Community Right-to-Know Act). To maintain currency, EDR contacts the Agency on a quarterly basis.

Date of Government Version: 04/09/2009
Date Data Arrived at EDR: 04/16/2009
Date Made Active in Reports: 05/11/2009
Number of Days to Update: 25

Source: EPA/Office of Prevention, Pesticides and Toxic Substances
Telephone: 202-566-1667
Last EDR Contact: 08/18/2017
Next Scheduled EDR Contact: 12/04/2017
Data Release Frequency: No Update Planned

FTTS INSP: FIFRA/ TSCA Tracking System - FIFRA (Federal Insecticide, Fungicide, & Rodenticide Act)/TSCA (Toxic Substances Control Act)
A listing of FIFRA/TSCA Tracking System (FTTS) inspections and enforcements.

Date of Government Version: 04/09/2009
Date Data Arrived at EDR: 04/16/2009
Date Made Active in Reports: 05/11/2009
Number of Days to Update: 25

Source: EPA
Telephone: 202-566-1667
Last EDR Contact: 08/18/2017
Next Scheduled EDR Contact: 12/04/2017
Data Release Frequency: No Update Planned

MLTS: Material Licensing Tracking System

MLTS is maintained by the Nuclear Regulatory Commission and contains a list of approximately 8,100 sites which possess or use radioactive materials and which are subject to NRC licensing requirements. To maintain currency, EDR contacts the Agency on a quarterly basis.

Date of Government Version: 06/20/2019
Date Data Arrived at EDR: 06/20/2019
Date Made Active in Reports: 08/08/2019
Number of Days to Update: 49

Source: Nuclear Regulatory Commission
Telephone: 301-415-7169
Last EDR Contact: 10/25/2019
Next Scheduled EDR Contact: 02/03/2020
Data Release Frequency: Quarterly

COAL ASH DOE: Steam-Electric Plant Operation Data

A listing of power plants that store ash in surface ponds.

Date of Government Version: 12/31/2005
Date Data Arrived at EDR: 08/07/2009
Date Made Active in Reports: 10/22/2009
Number of Days to Update: 76

Source: Department of Energy
Telephone: 202-586-8719
Last EDR Contact: 11/06/2019
Next Scheduled EDR Contact: 12/16/2019
Data Release Frequency: Varies

COAL ASH EPA: Coal Combustion Residues Surface Impoundments List

A listing of coal combustion residues surface impoundments with high hazard potential ratings.

GOVERNMENT RECORDS SEARCHED / DATA CURRENCY TRACKING

Date of Government Version: 01/12/2017
Date Data Arrived at EDR: 03/05/2019
Date Made Active in Reports: 11/11/2019
Number of Days to Update: 251

Source: Environmental Protection Agency
Telephone: N/A
Last EDR Contact: 09/03/2019
Next Scheduled EDR Contact: 12/16/2019
Data Release Frequency: Varies

PCB TRANSFORMER: PCB Transformer Registration Database

The database of PCB transformer registrations that includes all PCB registration submittals.

Date of Government Version: 05/24/2017
Date Data Arrived at EDR: 11/30/2017
Date Made Active in Reports: 12/15/2017
Number of Days to Update: 15

Source: Environmental Protection Agency
Telephone: 202-566-0517
Last EDR Contact: 11/06/2019
Next Scheduled EDR Contact: 02/17/2020
Data Release Frequency: Varies

RADINFO: Radiation Information Database

The Radiation Information Database (RADINFO) contains information about facilities that are regulated by U.S. Environmental Protection Agency (EPA) regulations for radiation and radioactivity.

Date of Government Version: 07/01/2019
Date Data Arrived at EDR: 07/01/2019
Date Made Active in Reports: 09/23/2019
Number of Days to Update: 84

Source: Environmental Protection Agency
Telephone: 202-343-9775
Last EDR Contact: 11/01/2019
Next Scheduled EDR Contact: 01/13/2020
Data Release Frequency: Quarterly

HIST FTTS: FIFRA/TSCA Tracking System Administrative Case Listing

A complete administrative case listing from the FIFRA/TSCA Tracking System (FTTS) for all ten EPA regions. The information was obtained from the National Compliance Database (NCDB). NCDB supports the implementation of FIFRA (Federal Insecticide, Fungicide, and Rodenticide Act) and TSCA (Toxic Substances Control Act). Some EPA regions are now closing out records. Because of that, and the fact that some EPA regions are not providing EPA Headquarters with updated records, it was decided to create a HIST FTTS database. It included records that may not be included in the newer FTTS database updates. This database is no longer updated.

Date of Government Version: 10/19/2006
Date Data Arrived at EDR: 03/01/2007
Date Made Active in Reports: 04/10/2007
Number of Days to Update: 40

Source: Environmental Protection Agency
Telephone: 202-564-2501
Last EDR Contact: 12/17/2007
Next Scheduled EDR Contact: 03/17/2008
Data Release Frequency: No Update Planned

HIST FTTS INSP: FIFRA/TSCA Tracking System Inspection & Enforcement Case Listing

A complete inspection and enforcement case listing from the FIFRA/TSCA Tracking System (FTTS) for all ten EPA regions. The information was obtained from the National Compliance Database (NCDB). NCDB supports the implementation of FIFRA (Federal Insecticide, Fungicide, and Rodenticide Act) and TSCA (Toxic Substances Control Act). Some EPA regions are now closing out records. Because of that, and the fact that some EPA regions are not providing EPA Headquarters with updated records, it was decided to create a HIST FTTS database. It included records that may not be included in the newer FTTS database updates. This database is no longer updated.

Date of Government Version: 10/19/2006
Date Data Arrived at EDR: 03/01/2007
Date Made Active in Reports: 04/10/2007
Number of Days to Update: 40

Source: Environmental Protection Agency
Telephone: 202-564-2501
Last EDR Contact: 12/17/2008
Next Scheduled EDR Contact: 03/17/2008
Data Release Frequency: No Update Planned

DOT OPS: Incident and Accident Data

Department of Transportation, Office of Pipeline Safety Incident and Accident data.

Date of Government Version: 07/01/2019
Date Data Arrived at EDR: 07/31/2019
Date Made Active in Reports: 10/24/2019
Number of Days to Update: 85

Source: Department of Transportation, Office of Pipeline Safety
Telephone: 202-366-4595
Last EDR Contact: 10/29/2019
Next Scheduled EDR Contact: 02/10/2020
Data Release Frequency: Quarterly

GOVERNMENT RECORDS SEARCHED / DATA CURRENCY TRACKING

CONSENT: Superfund (CERCLA) Consent Decrees

Major legal settlements that establish responsibility and standards for cleanup at NPL (Superfund) sites. Released periodically by United States District Courts after settlement by parties to litigation matters.

| | |
|---|---|
| Date of Government Version: 06/30/2019 | Source: Department of Justice, Consent Decree Library |
| Date Data Arrived at EDR: 07/16/2019 | Telephone: Varies |
| Date Made Active in Reports: 10/02/2019 | Last EDR Contact: 10/02/2019 |
| Number of Days to Update: 78 | Next Scheduled EDR Contact: 01/20/2020 |
| | Data Release Frequency: Varies |

BRS: Biennial Reporting System

The Biennial Reporting System is a national system administered by the EPA that collects data on the generation and management of hazardous waste. BRS captures detailed data from two groups: Large Quantity Generators (LQG) and Treatment, Storage, and Disposal Facilities.

| | |
|---|--|
| Date of Government Version: 12/31/2015 | Source: EPA/NTIS |
| Date Data Arrived at EDR: 02/22/2017 | Telephone: 800-424-9346 |
| Date Made Active in Reports: 09/28/2017 | Last EDR Contact: 09/16/2019 |
| Number of Days to Update: 218 | Next Scheduled EDR Contact: 01/06/2020 |
| | Data Release Frequency: Biennially |

INDIAN RESERV: Indian Reservations

This map layer portrays Indian administered lands of the United States that have any area equal to or greater than 640 acres.

| | |
|---|--|
| Date of Government Version: 12/31/2014 | Source: USGS |
| Date Data Arrived at EDR: 07/14/2015 | Telephone: 202-208-3710 |
| Date Made Active in Reports: 01/10/2017 | Last EDR Contact: 10/06/2019 |
| Number of Days to Update: 546 | Next Scheduled EDR Contact: 01/19/2020 |
| | Data Release Frequency: Semi-Annually |

FUSRAP: Formerly Utilized Sites Remedial Action Program

DOE established the Formerly Utilized Sites Remedial Action Program (FUSRAP) in 1974 to remediate sites where radioactive contamination remained from Manhattan Project and early U.S. Atomic Energy Commission (AEC) operations.

| | |
|---|--|
| Date of Government Version: 08/08/2017 | Source: Department of Energy |
| Date Data Arrived at EDR: 09/11/2018 | Telephone: 202-586-3559 |
| Date Made Active in Reports: 09/14/2018 | Last EDR Contact: 11/04/2019 |
| Number of Days to Update: 3 | Next Scheduled EDR Contact: 02/17/2020 |
| | Data Release Frequency: Varies |

UMTRA: Uranium Mill Tailings Sites

Uranium ore was mined by private companies for federal government use in national defense programs. When the mills shut down, large piles of the sand-like material (mill tailings) remain after uranium has been extracted from the ore. Levels of human exposure to radioactive materials from the piles are low; however, in some cases tailings were used as construction materials before the potential health hazards of the tailings were recognized.

| | |
|---|--|
| Date of Government Version: 08/01/2019 | Source: Department of Energy |
| Date Data Arrived at EDR: 08/21/2019 | Telephone: 505-845-0011 |
| Date Made Active in Reports: 11/11/2019 | Last EDR Contact: 08/21/2019 |
| Number of Days to Update: 82 | Next Scheduled EDR Contact: 12/02/2019 |
| | Data Release Frequency: Varies |

LEAD SMELTER 1: Lead Smelter Sites

A listing of former lead smelter site locations.

| | |
|---|---|
| Date of Government Version: 07/19/2019 | Source: Environmental Protection Agency |
| Date Data Arrived at EDR: 07/30/2019 | Telephone: 703-603-8787 |
| Date Made Active in Reports: 09/03/2019 | Last EDR Contact: 11/07/2019 |
| Number of Days to Update: 35 | Next Scheduled EDR Contact: 01/13/2020 |
| | Data Release Frequency: Varies |

GOVERNMENT RECORDS SEARCHED / DATA CURRENCY TRACKING

LEAD SMELTER 2: Lead Smelter Sites

A list of several hundred sites in the U.S. where secondary lead smelting was done from 1931 and 1964. These sites may pose a threat to public health through ingestion or inhalation of contaminated soil or dust

| | |
|---|---|
| Date of Government Version: 04/05/2001 | Source: American Journal of Public Health |
| Date Data Arrived at EDR: 10/27/2010 | Telephone: 703-305-6451 |
| Date Made Active in Reports: 12/02/2010 | Last EDR Contact: 12/02/2009 |
| Number of Days to Update: 36 | Next Scheduled EDR Contact: N/A |
| | Data Release Frequency: No Update Planned |

US AIRS (AFS): Aerometric Information Retrieval System Facility Subsystem (AFS)

The database is a sub-system of Aerometric Information Retrieval System (AIRS). AFS contains compliance data on air pollution point sources regulated by the U.S. EPA and/or state and local air regulatory agencies. This information comes from source reports by various stationary sources of air pollution, such as electric power plants, steel mills, factories, and universities, and provides information about the air pollutants they produce. Action, air program, air program pollutant, and general level plant data. It is used to track emissions and compliance data from industrial plants.

| | |
|---|--|
| Date of Government Version: 10/12/2016 | Source: EPA |
| Date Data Arrived at EDR: 10/26/2016 | Telephone: 202-564-2496 |
| Date Made Active in Reports: 02/03/2017 | Last EDR Contact: 09/26/2017 |
| Number of Days to Update: 100 | Next Scheduled EDR Contact: 01/08/2018 |
| | Data Release Frequency: Annually |

US AIRS MINOR: Air Facility System Data

A listing of minor source facilities.

| | |
|---|--|
| Date of Government Version: 10/12/2016 | Source: EPA |
| Date Data Arrived at EDR: 10/26/2016 | Telephone: 202-564-2496 |
| Date Made Active in Reports: 02/03/2017 | Last EDR Contact: 09/26/2017 |
| Number of Days to Update: 100 | Next Scheduled EDR Contact: 01/08/2018 |
| | Data Release Frequency: Annually |

MINES VIOLATIONS: MSHA Violation Assessment Data

Mines violation and assessment information. Department of Labor, Mine Safety & Health Administration.

| | |
|---|--|
| Date of Government Version: 06/06/2019 | Source: DOL, Mine Safety & Health Admi |
| Date Data Arrived at EDR: 06/06/2019 | Telephone: 202-693-9424 |
| Date Made Active in Reports: 10/24/2019 | Last EDR Contact: 09/12/2019 |
| Number of Days to Update: 140 | Next Scheduled EDR Contact: 12/16/2019 |
| | Data Release Frequency: Quarterly |

US MINES: Mines Master Index File

Contains all mine identification numbers issued for mines active or opened since 1971. The data also includes violation information.

| | |
|---|--|
| Date of Government Version: 08/01/2019 | Source: Department of Labor, Mine Safety and Health Administration |
| Date Data Arrived at EDR: 08/27/2019 | Telephone: 303-231-5959 |
| Date Made Active in Reports: 11/11/2019 | Last EDR Contact: 08/27/2019 |
| Number of Days to Update: 76 | Next Scheduled EDR Contact: 12/09/2019 |
| | Data Release Frequency: Semi-Annually |

US MINES 2: Ferrous and Nonferrous Metal Mines Database Listing

This map layer includes ferrous (ferrous metal mines are facilities that extract ferrous metals, such as iron ore or molybdenum) and nonferrous (Nonferrous metal mines are facilities that extract nonferrous metals, such as gold, silver, copper, zinc, and lead) metal mines in the United States.

| | |
|---|--|
| Date of Government Version: 12/05/2005 | Source: USGS |
| Date Data Arrived at EDR: 02/29/2008 | Telephone: 703-648-7709 |
| Date Made Active in Reports: 04/18/2008 | Last EDR Contact: 08/30/2019 |
| Number of Days to Update: 49 | Next Scheduled EDR Contact: 12/09/2019 |
| | Data Release Frequency: Varies |

GOVERNMENT RECORDS SEARCHED / DATA CURRENCY TRACKING

US MINES 3: Active Mines & Mineral Plants Database Listing

Active Mines and Mineral Processing Plant operations for commodities monitored by the Minerals Information Team of the USGS.

| | |
|---|--|
| Date of Government Version: 04/14/2011 | Source: USGS |
| Date Data Arrived at EDR: 06/08/2011 | Telephone: 703-648-7709 |
| Date Made Active in Reports: 09/13/2011 | Last EDR Contact: 08/30/2019 |
| Number of Days to Update: 97 | Next Scheduled EDR Contact: 12/09/2019 |
| | Data Release Frequency: Varies |

ABANDONED MINES: Abandoned Mines

An inventory of land and water impacted by past mining (primarily coal mining) is maintained by OSMRE to provide information needed to implement the Surface Mining Control and Reclamation Act of 1977 (SMCRA). The inventory contains information on the location, type, and extent of AML impacts, as well as, information on the cost associated with the reclamation of those problems. The inventory is based upon field surveys by State, Tribal, and OSMRE program officials. It is dynamic to the extent that it is modified as new problems are identified and existing problems are reclaimed.

| | |
|---|--|
| Date of Government Version: 09/10/2019 | Source: Department of Interior |
| Date Data Arrived at EDR: 09/10/2019 | Telephone: 202-208-2609 |
| Date Made Active in Reports: 10/17/2019 | Last EDR Contact: 09/10/2019 |
| Number of Days to Update: 37 | Next Scheduled EDR Contact: 12/23/2019 |
| | Data Release Frequency: Quarterly |

FINDS: Facility Index System/Facility Registry System

Facility Index System. FINDS contains both facility information and 'pointers' to other sources that contain more detail. EDR includes the following FINDS databases in this report: PCS (Permit Compliance System), AIRS (Aerometric Information Retrieval System), DOCKET (Enforcement Docket used to manage and track information on civil judicial enforcement cases for all environmental statutes), FURS (Federal Underground Injection Control), C-DOCKET (Criminal Docket System used to track criminal enforcement actions for all environmental statutes), FFIS (Federal Facilities Information System), STATE (State Environmental Laws and Statutes), and PADS (PCB Activity Data System).

| | |
|---|--|
| Date of Government Version: 05/03/2019 | Source: EPA |
| Date Data Arrived at EDR: 06/05/2019 | Telephone: (415) 947-8000 |
| Date Made Active in Reports: 09/03/2019 | Last EDR Contact: 09/04/2019 |
| Number of Days to Update: 90 | Next Scheduled EDR Contact: 12/16/2019 |
| | Data Release Frequency: Quarterly |

UXO: Unexploded Ordnance Sites

A listing of unexploded ordnance site locations

| | |
|---|--|
| Date of Government Version: 12/31/2017 | Source: Department of Defense |
| Date Data Arrived at EDR: 01/17/2019 | Telephone: 703-704-1564 |
| Date Made Active in Reports: 04/01/2019 | Last EDR Contact: 10/10/2019 |
| Number of Days to Update: 74 | Next Scheduled EDR Contact: 01/27/2020 |
| | Data Release Frequency: Varies |

DOCKET HWC: Hazardous Waste Compliance Docket Listing

A complete list of the Federal Agency Hazardous Waste Compliance Docket Facilities.

| | |
|---|---|
| Date of Government Version: 05/31/2018 | Source: Environmental Protection Agency |
| Date Data Arrived at EDR: 07/26/2018 | Telephone: 202-564-0527 |
| Date Made Active in Reports: 10/05/2018 | Last EDR Contact: 08/21/2019 |
| Number of Days to Update: 71 | Next Scheduled EDR Contact: 12/09/2019 |
| | Data Release Frequency: Varies |

ECHO: Enforcement & Compliance History Information

ECHO provides integrated compliance and enforcement information for about 800,000 regulated facilities nationwide.

GOVERNMENT RECORDS SEARCHED / DATA CURRENCY TRACKING

Date of Government Version: 07/06/2019
Date Data Arrived at EDR: 07/09/2019
Date Made Active in Reports: 10/02/2019
Number of Days to Update: 85

Source: Environmental Protection Agency
Telephone: 202-564-2280
Last EDR Contact: 10/08/2019
Next Scheduled EDR Contact: 01/20/2020
Data Release Frequency: Quarterly

FUELS PROGRAM: EPA Fuels Program Registered Listing

This listing includes facilities that are registered under the Part 80 (Code of Federal Regulations) EPA Fuels Programs. All companies now are required to submit new and updated registrations.

Date of Government Version: 08/19/2019
Date Data Arrived at EDR: 08/20/2019
Date Made Active in Reports: 11/11/2019
Number of Days to Update: 83

Source: EPA
Telephone: 800-385-6164
Last EDR Contact: 08/20/2019
Next Scheduled EDR Contact: 12/02/2019
Data Release Frequency: Quarterly

CA BOND EXP. PLAN: Bond Expenditure Plan

Department of Health Services developed a site-specific expenditure plan as the basis for an appropriation of Hazardous Substance Cleanup Bond Act funds. It is not updated.

Date of Government Version: 01/01/1989
Date Data Arrived at EDR: 07/27/1994
Date Made Active in Reports: 08/02/1994
Number of Days to Update: 6

Source: Department of Health Services
Telephone: 916-255-2118
Last EDR Contact: 05/31/1994
Next Scheduled EDR Contact: N/A
Data Release Frequency: No Update Planned

CORTESE: "Cortese" Hazardous Waste & Substances Sites List

The sites for the list are designated by the State Water Resource Control Board (LUST), the Integrated Waste Board (SWF/LS), and the Department of Toxic Substances Control (Cal-Sites).

Date of Government Version: 09/23/2019
Date Data Arrived at EDR: 09/24/2019
Date Made Active in Reports: 11/06/2019
Number of Days to Update: 43

Source: CAL EPA/Office of Emergency Information
Telephone: 916-323-3400
Last EDR Contact: 09/24/2019
Next Scheduled EDR Contact: 01/06/2020
Data Release Frequency: Quarterly

CUPA LIVERMORE-PLEASANTON: CUPA Facility Listing

list of facilities associated with the various CUPA programs in Livermore-Pleasanton

Date of Government Version: 05/01/2019
Date Data Arrived at EDR: 05/14/2019
Date Made Active in Reports: 07/17/2019
Number of Days to Update: 64

Source: Livermore-Pleasanton Fire Department
Telephone: 925-454-2361
Last EDR Contact: 08/15/2019
Next Scheduled EDR Contact: 11/25/2019
Data Release Frequency: Varies

CUPA SAN FRANCISCO CO: CUPA Facility Listing

Cupa facilities

Date of Government Version: 08/01/2019
Date Data Arrived at EDR: 08/02/2019
Date Made Active in Reports: 10/09/2019
Number of Days to Update: 68

Source: San Francisco County Department of Environmental Health
Telephone: 415-252-3896
Last EDR Contact: 10/31/2019
Next Scheduled EDR Contact: 02/17/2020
Data Release Frequency: Varies

DRYCLEANERS: Cleaner Facilities

A list of drycleaner related facilities that have EPA ID numbers. These are facilities with certain SIC codes: power laundries, family and commercial; garment pressing and cleaner's agents; linen supply; coin-operated laundries and cleaning; drycleaning plants, except rugs; carpet and upholster cleaning; industrial launderers; laundry and garment services.

GOVERNMENT RECORDS SEARCHED / DATA CURRENCY TRACKING

Date of Government Version: 06/04/2019
Date Data Arrived at EDR: 06/28/2019
Date Made Active in Reports: 08/22/2019
Number of Days to Update: 55

Source: Department of Toxic Substance Control
Telephone: 916-327-4498
Last EDR Contact: 08/28/2019
Next Scheduled EDR Contact: 12/16/2019
Data Release Frequency: Annually

DRYCLEAN AVAQMD: Antelope Valley Air Quality Management District Drycleaner Listing
A listing of dry cleaners in the Antelope Valley Air Quality Management District.

Date of Government Version: 08/28/2019
Date Data Arrived at EDR: 08/30/2019
Date Made Active in Reports: 10/29/2019
Number of Days to Update: 60

Source: Antelope Valley Air Quality Management District
Telephone: 661-723-8070
Last EDR Contact: 08/28/2019
Next Scheduled EDR Contact: 12/16/2019
Data Release Frequency: Varies

DRYCLEAN SOUTH COAST: South Coast Air Quality Management District Drycleaner Listing
A listing of dry cleaners in the South Coast Air Quality Management District

Date of Government Version: 09/27/2019
Date Data Arrived at EDR: 10/01/2019
Date Made Active in Reports: 11/07/2019
Number of Days to Update: 37

Source: South Coast Air Quality Management District
Telephone: 909-396-3211
Last EDR Contact: 08/21/2019
Next Scheduled EDR Contact: 12/09/2019
Data Release Frequency: Varies

EMI: Emissions Inventory Data

Toxics and criteria pollutant emissions data collected by the ARB and local air pollution agencies.

Date of Government Version: 12/31/2017
Date Data Arrived at EDR: 06/24/2019
Date Made Active in Reports: 08/22/2019
Number of Days to Update: 59

Source: California Air Resources Board
Telephone: 916-322-2990
Last EDR Contact: 09/18/2019
Next Scheduled EDR Contact: 12/30/2019
Data Release Frequency: Varies

ENF: Enforcement Action Listing

A listing of Water Board Enforcement Actions. Formal is everything except Oral/Verbal Communication, Notice of Violation, Expedited Payment Letter, and Staff Enforcement Letter.

Date of Government Version: 07/19/2019
Date Data Arrived at EDR: 07/22/2019
Date Made Active in Reports: 09/26/2019
Number of Days to Update: 66

Source: State Water Resources Control Board
Telephone: 916-445-9379
Last EDR Contact: 10/30/2019
Next Scheduled EDR Contact: 02/02/2020
Data Release Frequency: Varies

Financial Assurance 1: Financial Assurance Information Listing
Financial Assurance information

Date of Government Version: 07/19/2019
Date Data Arrived at EDR: 07/23/2019
Date Made Active in Reports: 09/30/2019
Number of Days to Update: 69

Source: Department of Toxic Substances Control
Telephone: 916-255-3628
Last EDR Contact: 10/17/2019
Next Scheduled EDR Contact: 02/03/2020
Data Release Frequency: Varies

Financial Assurance 2: Financial Assurance Information Listing

A listing of financial assurance information for solid waste facilities. Financial assurance is intended to ensure that resources are available to pay for the cost of closure, post-closure care, and corrective measures if the owner or operator of a regulated facility is unable or unwilling to pay.

Date of Government Version: 08/16/2019
Date Data Arrived at EDR: 08/20/2019
Date Made Active in Reports: 10/18/2019
Number of Days to Update: 59

Source: California Integrated Waste Management Board
Telephone: 916-341-6066
Last EDR Contact: 11/07/2019
Next Scheduled EDR Contact: 02/24/2020
Data Release Frequency: Varies

GOVERNMENT RECORDS SEARCHED / DATA CURRENCY TRACKING

HAZNET: Facility and Manifest Data

Facility and Manifest Data. The data is extracted from the copies of hazardous waste manifests received each year by the DTSC. The annual volume of manifests is typically 700,000 - 1,000,000 annually, representing approximately 350,000 - 500,000 shipments. Data are from the manifests submitted without correction, and therefore many contain some invalid values for data elements such as generator ID, TSD ID, waste category, and disposal method. This database begins with calendar year 1993.

| | |
|---|--|
| Date of Government Version: 12/31/2017 | Source: California Environmental Protection Agency |
| Date Data Arrived at EDR: 05/29/2019 | Telephone: 916-255-1136 |
| Date Made Active in Reports: 07/22/2019 | Last EDR Contact: 10/11/2019 |
| Number of Days to Update: 54 | Next Scheduled EDR Contact: 01/20/2020 |
| | Data Release Frequency: Annually |

ICE: ICE

Contains data pertaining to the Permitted Facilities with Inspections / Enforcements sites tracked in Envirostor.

| | |
|---|--|
| Date of Government Version: 08/19/2019 | Source: Department of Toxic Substances Control |
| Date Data Arrived at EDR: 08/20/2019 | Telephone: 877-786-9427 |
| Date Made Active in Reports: 10/18/2019 | Last EDR Contact: 08/20/2019 |
| Number of Days to Update: 59 | Next Scheduled EDR Contact: 12/02/2019 |
| | Data Release Frequency: Quarterly |

HIST CORTESE: Hazardous Waste & Substance Site List

The sites for the list are designated by the State Water Resource Control Board [LUST], the Integrated Waste Board [SWF/LS], and the Department of Toxic Substances Control [CALSTITES]. This listing is no longer updated by the state agency.

| | |
|---|--|
| Date of Government Version: 04/01/2001 | Source: Department of Toxic Substances Control |
| Date Data Arrived at EDR: 01/22/2009 | Telephone: 916-323-3400 |
| Date Made Active in Reports: 04/08/2009 | Last EDR Contact: 01/22/2009 |
| Number of Days to Update: 76 | Next Scheduled EDR Contact: N/A |
| | Data Release Frequency: No Update Planned |

HWP: EnviroStor Permitted Facilities Listing

Detailed information on permitted hazardous waste facilities and corrective action ("cleanups") tracked in EnviroStor.

| | |
|---|--|
| Date of Government Version: 08/19/2019 | Source: Department of Toxic Substances Control |
| Date Data Arrived at EDR: 08/20/2019 | Telephone: 916-323-3400 |
| Date Made Active in Reports: 10/18/2019 | Last EDR Contact: 08/20/2019 |
| Number of Days to Update: 59 | Next Scheduled EDR Contact: 12/02/2019 |
| | Data Release Frequency: Quarterly |

HWT: Registered Hazardous Waste Transporter Database

A listing of hazardous waste transporters. In California, unless specifically exempted, it is unlawful for any person to transport hazardous wastes unless the person holds a valid registration issued by DTSC. A hazardous waste transporter registration is valid for one year and is assigned a unique registration number.

| | |
|---|--|
| Date of Government Version: 10/07/2019 | Source: Department of Toxic Substances Control |
| Date Data Arrived at EDR: 10/08/2019 | Telephone: 916-440-7145 |
| Date Made Active in Reports: 11/07/2019 | Last EDR Contact: 10/08/2019 |
| Number of Days to Update: 30 | Next Scheduled EDR Contact: 01/20/2020 |
| | Data Release Frequency: Quarterly |

MINES: Mines Site Location Listing

A listing of mine site locations from the Office of Mine Reclamation.

| | |
|---|--|
| Date of Government Version: 09/09/2019 | Source: Department of Conservation |
| Date Data Arrived at EDR: 09/09/2019 | Telephone: 916-322-1080 |
| Date Made Active in Reports: 11/05/2019 | Last EDR Contact: 09/09/2019 |
| Number of Days to Update: 57 | Next Scheduled EDR Contact: 12/23/2019 |
| | Data Release Frequency: Quarterly |

GOVERNMENT RECORDS SEARCHED / DATA CURRENCY TRACKING

MWMP: Medical Waste Management Program Listing

The Medical Waste Management Program (MWMP) ensures the proper handling and disposal of medical waste by permitting and inspecting medical waste Offsite Treatment Facilities (PDF) and Transfer Stations (PDF) throughout the state. MWMP also oversees all Medical Waste Transporters.

| | |
|---|--|
| Date of Government Version: 07/19/2019 | Source: Department of Public Health |
| Date Data Arrived at EDR: 09/04/2019 | Telephone: 916-558-1784 |
| Date Made Active in Reports: 11/05/2019 | Last EDR Contact: 09/04/2019 |
| Number of Days to Update: 62 | Next Scheduled EDR Contact: 12/16/2019 |
| | Data Release Frequency: Varies |

NPDES: NPDES Permits Listing

A listing of NPDES permits, including stormwater.

| | |
|---|---|
| Date of Government Version: 08/12/2019 | Source: State Water Resources Control Board |
| Date Data Arrived at EDR: 08/13/2019 | Telephone: 916-445-9379 |
| Date Made Active in Reports: 10/16/2019 | Last EDR Contact: 08/13/2019 |
| Number of Days to Update: 64 | Next Scheduled EDR Contact: 11/25/2019 |
| | Data Release Frequency: Quarterly |

PEST LIC: Pesticide Regulation Licenses Listing

A listing of licenses and certificates issued by the Department of Pesticide Regulation. The DPR issues licenses and/or certificates to: Persons and businesses that apply or sell pesticides; Pest control dealers and brokers; Persons who advise on agricultural pesticide applications.

| | |
|---|--|
| Date of Government Version: 09/03/2019 | Source: Department of Pesticide Regulation |
| Date Data Arrived at EDR: 09/04/2019 | Telephone: 916-445-4038 |
| Date Made Active in Reports: 11/05/2019 | Last EDR Contact: 09/04/2019 |
| Number of Days to Update: 62 | Next Scheduled EDR Contact: 12/16/2019 |
| | Data Release Frequency: Quarterly |

PROC: Certified Processors Database

A listing of certified processors.

| | |
|---|--|
| Date of Government Version: 09/09/2019 | Source: Department of Conservation |
| Date Data Arrived at EDR: 09/09/2019 | Telephone: 916-323-3836 |
| Date Made Active in Reports: 11/05/2019 | Last EDR Contact: 09/09/2019 |
| Number of Days to Update: 57 | Next Scheduled EDR Contact: 12/23/2019 |
| | Data Release Frequency: Quarterly |

NOTIFY 65: Proposition 65 Records

Listings of all Proposition 65 incidents reported to counties by the State Water Resources Control Board and the Regional Water Quality Control Board. This database is no longer updated by the reporting agency.

| | |
|---|---|
| Date of Government Version: 09/16/2019 | Source: State Water Resources Control Board |
| Date Data Arrived at EDR: 09/18/2019 | Telephone: 916-445-3846 |
| Date Made Active in Reports: 11/06/2019 | Last EDR Contact: 09/16/2019 |
| Number of Days to Update: 49 | Next Scheduled EDR Contact: 12/30/2019 |
| | Data Release Frequency: No Update Planned |

UIC: UIC Listing

A listing of wells identified as underground injection wells, in the California Oil and Gas Wells database.

| | |
|---|--|
| Date of Government Version: 04/27/2018 | Source: Department of Conservation |
| Date Data Arrived at EDR: 06/13/2018 | Telephone: 916-445-2408 |
| Date Made Active in Reports: 07/17/2018 | Last EDR Contact: 08/20/2019 |
| Number of Days to Update: 34 | Next Scheduled EDR Contact: 12/23/2019 |
| | Data Release Frequency: Varies |

GOVERNMENT RECORDS SEARCHED / DATA CURRENCY TRACKING

UIC GEO: Underground Injection Control Sites (GEOTRACKER)

Underground control injection sites

Date of Government Version: 09/09/2019
Date Data Arrived at EDR: 09/09/2019
Date Made Active in Reports: 11/01/2019
Number of Days to Update: 53

Source: State Water Resource Control Board
Telephone: 866-480-1028
Last EDR Contact: 09/09/2019
Next Scheduled EDR Contact: 12/23/2019
Data Release Frequency: Varies

WASTEWATER PITS: Oil Wastewater Pits Listing

Water officials discovered that oil producers have been dumping chemical-laden wastewater into hundreds of unlined pits that are operating without proper permits. Inspections completed by the Central Valley Regional Water Quality Control Board revealed the existence of previously unidentified waste sites. The water boards review found that more than one-third of the region's active disposal pits are operating without permission.

Date of Government Version: 05/08/2018
Date Data Arrived at EDR: 07/11/2018
Date Made Active in Reports: 09/13/2018
Number of Days to Update: 64

Source: RWQCB, Central Valley Region
Telephone: 559-445-5577
Last EDR Contact: 10/11/2019
Next Scheduled EDR Contact: 01/20/2020
Data Release Frequency: Varies

WDS: Waste Discharge System

Sites which have been issued waste discharge requirements.

Date of Government Version: 06/19/2007
Date Data Arrived at EDR: 06/20/2007
Date Made Active in Reports: 06/29/2007
Number of Days to Update: 9

Source: State Water Resources Control Board
Telephone: 916-341-5227
Last EDR Contact: 08/14/2019
Next Scheduled EDR Contact: 12/02/2019
Data Release Frequency: No Update Planned

WIP: Well Investigation Program Case List

Well Investigation Program case in the San Gabriel and San Fernando Valley area.

Date of Government Version: 07/03/2009
Date Data Arrived at EDR: 07/21/2009
Date Made Active in Reports: 08/03/2009
Number of Days to Update: 13

Source: Los Angeles Water Quality Control Board
Telephone: 213-576-6726
Last EDR Contact: 09/19/2019
Next Scheduled EDR Contact: 01/06/2020
Data Release Frequency: No Update Planned

MILITARY PRIV SITES: Military Privatized Sites (GEOTRACKER)

Military privatized sites

Date of Government Version: 09/09/2019
Date Data Arrived at EDR: 09/09/2019
Date Made Active in Reports: 11/01/2019
Number of Days to Update: 53

Source: State Water Resources Control Board
Telephone: 866-480-1028
Last EDR Contact: 09/09/2019
Next Scheduled EDR Contact: 12/23/2019
Data Release Frequency: Varies

PROJECT: Project Sites (GEOTRACKER)

Projects sites

Date of Government Version: 09/09/2019
Date Data Arrived at EDR: 09/09/2019
Date Made Active in Reports: 11/01/2019
Number of Days to Update: 53

Source: State Water Resources Control Board
Telephone: 866-480-1028
Last EDR Contact: 09/09/2019
Next Scheduled EDR Contact: 12/23/2019
Data Release Frequency: Varies

WDR: Waste Discharge Requirements Listing

In general, the Waste Discharge Requirements (WDRs) Program (sometimes also referred to as the "Non Chapter 15 (Non 15) Program") regulates point discharges that are exempt pursuant to Subsection 20090 of Title 27 and not subject to the Federal Water Pollution Control Act. Exemptions from Title 27 may be granted for nine categories of discharges (e.g., sewage, wastewater, etc.) that meet, and continue to meet, the preconditions listed for each specific exemption. The scope of the WDRs Program also includes the discharge of wastes classified as inert, pursuant to section 20230 of Title 27.

GOVERNMENT RECORDS SEARCHED / DATA CURRENCY TRACKING

Date of Government Version: 09/09/2019
Date Data Arrived at EDR: 09/09/2019
Date Made Active in Reports: 11/06/2019
Number of Days to Update: 58

Source: State Water Resources Control Board
Telephone: 916-341-5810
Last EDR Contact: 09/09/2019
Next Scheduled EDR Contact: 12/23/2019
Data Release Frequency: Quarterly

CIWQS: California Integrated Water Quality System

The California Integrated Water Quality System (CIWQS) is a computer system used by the State and Regional Water Quality Control Boards to track information about places of environmental interest, manage permits and other orders, track inspections, and manage violations and enforcement activities.

Date of Government Version: 09/03/2019
Date Data Arrived at EDR: 09/04/2019
Date Made Active in Reports: 11/05/2019
Number of Days to Update: 62

Source: State Water Resources Control Board
Telephone: 866-794-4977
Last EDR Contact: 09/04/2019
Next Scheduled EDR Contact: 12/16/2019
Data Release Frequency: Varies

CERS: CalEPA Regulated Site Portal Data

The CalEPA Regulated Site Portal database combines data about environmentally regulated sites and facilities in California into a single database. It combines data from a variety of state and federal databases, and provides an overview of regulated activities across the spectrum of environmental programs for any given location in California. These activities include hazardous materials and waste, state and federal cleanups, impacted ground and surface waters, and toxic materials

Date of Government Version: 08/14/2019
Date Data Arrived at EDR: 08/14/2019
Date Made Active in Reports: 08/21/2019
Number of Days to Update: 7

Source: California Environmental Protection Agency
Telephone: 916-323-2514
Last EDR Contact: 10/22/2019
Next Scheduled EDR Contact: 02/03/2020
Data Release Frequency: Varies

NON-CASE INFO: Non-Case Information Sites (GEOTRACKER)

Non-Case Information sites

Date of Government Version: 09/09/2019
Date Data Arrived at EDR: 09/09/2019
Date Made Active in Reports: 11/01/2019
Number of Days to Update: 53

Source: State Water Resources Control Board
Telephone: 866-480-1028
Last EDR Contact: 09/09/2019
Next Scheduled EDR Contact: 12/23/2019
Data Release Frequency: Varies

OTHER OIL GAS: Other Oil & Gas Projects Sites (GEOTRACKER)

Other Oil & Gas Projects sites

Date of Government Version: 09/09/2019
Date Data Arrived at EDR: 09/09/2019
Date Made Active in Reports: 11/01/2019
Number of Days to Update: 53

Source: State Water Resources Control Board
Telephone: 866-480-1028
Last EDR Contact: 09/09/2019
Next Scheduled EDR Contact: 12/23/2019
Data Release Frequency: Varies

PROD WATER PONDS: Produced Water Ponds Sites (GEOTRACKER)

Produced water ponds sites

Date of Government Version: 09/09/2019
Date Data Arrived at EDR: 09/09/2019
Date Made Active in Reports: 11/01/2019
Number of Days to Update: 53

Source: State Water Resources Control Board
Telephone: 866-480-1028
Last EDR Contact: 09/09/2019
Next Scheduled EDR Contact: 12/23/2019
Data Release Frequency: Varies

SAMPLING POINT: Sampling Point ? Public Sites (GEOTRACKER)

Sampling point - public sites

GOVERNMENT RECORDS SEARCHED / DATA CURRENCY TRACKING

Date of Government Version: 09/09/2019
Date Data Arrived at EDR: 09/09/2019
Date Made Active in Reports: 11/01/2019
Number of Days to Update: 53

Source: State Water Resources Control Board
Telephone: 866-480-1028
Last EDR Contact: 09/09/2019
Next Scheduled EDR Contact: 12/23/2019
Data Release Frequency: Varies

WELL STIM PROJ: Well Stimulation Project (GEOTRACKER)

Includes areas of groundwater monitoring plans, a depiction of the monitoring network, and the facilities, boundaries, and subsurface characteristics of the oilfield and the features (oil and gas wells, produced water ponds, UIC wells, water supply wells, etc?) being monitored

Date of Government Version: 09/09/2019
Date Data Arrived at EDR: 09/09/2019
Date Made Active in Reports: 11/01/2019
Number of Days to Update: 53

Source: State Water Resources Control Board
Telephone: 866-480-1028
Last EDR Contact: 09/09/2019
Next Scheduled EDR Contact: 12/23/2019
Data Release Frequency: Varies

MINES MRDS: Mineral Resources Data System Mineral Resources Data System

Date of Government Version: 04/06/2018
Date Data Arrived at EDR: 10/21/2019
Date Made Active in Reports: 10/24/2019
Number of Days to Update: 3

Source: USGS
Telephone: 703-648-6533
Last EDR Contact: 08/30/2019
Next Scheduled EDR Contact: 12/09/2019
Data Release Frequency: Varies

EDR HIGH RISK HISTORICAL RECORDS

EDR Exclusive Records

EDR MGP: EDR Proprietary Manufactured Gas Plants

The EDR Proprietary Manufactured Gas Plant Database includes records of coal gas plants (manufactured gas plants) compiled by EDR's researchers. Manufactured gas sites were used in the United States from the 1800's to 1950's to produce a gas that could be distributed and used as fuel. These plants used whale oil, rosin, coal, or a mixture of coal, oil, and water that also produced a significant amount of waste. Many of the byproducts of the gas production, such as coal tar (oily waste containing volatile and non-volatile chemicals), sludges, oils and other compounds are potentially hazardous to human health and the environment. The byproduct from this process was frequently disposed of directly at the plant site and can remain or spread slowly, serving as a continuous source of soil and groundwater contamination.

Date of Government Version: N/A
Date Data Arrived at EDR: N/A
Date Made Active in Reports: N/A
Number of Days to Update: N/A

Source: EDR, Inc.
Telephone: N/A
Last EDR Contact: N/A
Next Scheduled EDR Contact: N/A
Data Release Frequency: No Update Planned

EDR Hist Auto: EDR Exclusive Historical Auto Stations

EDR has searched selected national collections of business directories and has collected listings of potential gas station/filling station/service station sites that were available to EDR researchers. EDR's review was limited to those categories of sources that might, in EDR's opinion, include gas station/filling station/service station establishments. The categories reviewed included, but were not limited to gas, gas station, gasoline station, filling station, auto, automobile repair, auto service station, service station, etc. This database falls within a category of information EDR classifies as "High Risk Historical Records", or HRHR. EDR's HRHR effort presents unique and sometimes proprietary data about past sites and operations that typically create environmental concerns, but may not show up in current government records searches.

Date of Government Version: N/A
Date Data Arrived at EDR: N/A
Date Made Active in Reports: N/A
Number of Days to Update: N/A

Source: EDR, Inc.
Telephone: N/A
Last EDR Contact: N/A
Next Scheduled EDR Contact: N/A
Data Release Frequency: Varies

GOVERNMENT RECORDS SEARCHED / DATA CURRENCY TRACKING

EDR Hist Cleaner: EDR Exclusive Historical Cleaners

EDR has searched selected national collections of business directories and has collected listings of potential dry cleaner sites that were available to EDR researchers. EDR's review was limited to those categories of sources that might, in EDR's opinion, include dry cleaning establishments. The categories reviewed included, but were not limited to dry cleaners, cleaners, laundry, laundromat, cleaning/laundry, wash & dry etc. This database falls within a category of information EDR classifies as "High Risk Historical Records", or HRHR. EDR's HRHR effort presents unique and sometimes proprietary data about past sites and operations that typically create environmental concerns, but may not show up in current government records searches.

| | |
|----------------------------------|---------------------------------|
| Date of Government Version: N/A | Source: EDR, Inc. |
| Date Data Arrived at EDR: N/A | Telephone: N/A |
| Date Made Active in Reports: N/A | Last EDR Contact: N/A |
| Number of Days to Update: N/A | Next Scheduled EDR Contact: N/A |
| | Data Release Frequency: Varies |

EDR RECOVERED GOVERNMENT ARCHIVES

Exclusive Recovered Govt. Archives

RGA LF: Recovered Government Archive Solid Waste Facilities List

The EDR Recovered Government Archive Landfill database provides a list of landfills derived from historical databases and includes many records that no longer appear in current government lists. Compiled from Records formerly available from the Department of Resources Recycling and Recovery in California.

| | |
|---|--|
| Date of Government Version: N/A | Source: Department of Resources Recycling and Recovery |
| Date Data Arrived at EDR: 07/01/2013 | Telephone: N/A |
| Date Made Active in Reports: 01/13/2014 | Last EDR Contact: 06/01/2012 |
| Number of Days to Update: 196 | Next Scheduled EDR Contact: N/A |
| | Data Release Frequency: Varies |

RGA LUST: Recovered Government Archive Leaking Underground Storage Tank

The EDR Recovered Government Archive Leaking Underground Storage Tank database provides a list of LUST incidents derived from historical databases and includes many records that no longer appear in current government lists. Compiled from Records formerly available from the State Water Resources Control Board in California.

| | |
|---|---|
| Date of Government Version: N/A | Source: State Water Resources Control Board |
| Date Data Arrived at EDR: 07/01/2013 | Telephone: N/A |
| Date Made Active in Reports: 12/30/2013 | Last EDR Contact: 06/01/2012 |
| Number of Days to Update: 182 | Next Scheduled EDR Contact: N/A |
| | Data Release Frequency: Varies |

COUNTY RECORDS

ALAMEDA COUNTY:

CS ALAMEDA: Contaminated Sites

A listing of contaminated sites overseen by the Toxic Release Program (oil and groundwater contamination from chemical releases and spills) and the Leaking Underground Storage Tank Program (soil and ground water contamination from leaking petroleum USTs).

| | |
|---|--|
| Date of Government Version: 01/09/2019 | Source: Alameda County Environmental Health Services |
| Date Data Arrived at EDR: 01/11/2019 | Telephone: 510-567-6700 |
| Date Made Active in Reports: 03/05/2019 | Last EDR Contact: 10/02/2019 |
| Number of Days to Update: 53 | Next Scheduled EDR Contact: 01/20/2020 |
| | Data Release Frequency: Semi-Annually |

UST ALAMEDA: Underground Tanks

Underground storage tank sites located in Alameda county.

| | |
|---|--|
| Date of Government Version: 10/02/2019 | Source: Alameda County Environmental Health Services |
| Date Data Arrived at EDR: 10/03/2019 | Telephone: 510-567-6700 |
| Date Made Active in Reports: 11/06/2019 | Last EDR Contact: 10/02/2019 |
| Number of Days to Update: 34 | Next Scheduled EDR Contact: 04/24/2047 |
| | Data Release Frequency: Semi-Annually |

AMADOR COUNTY:

GOVERNMENT RECORDS SEARCHED / DATA CURRENCY TRACKING

CUPA AMADOR: CUPA Facility List Cupa Facility List

Date of Government Version: 09/06/2019
Date Data Arrived at EDR: 09/10/2019
Date Made Active in Reports: 10/31/2019
Number of Days to Update: 51

Source: Amador County Environmental Health
Telephone: 209-223-6439
Last EDR Contact: 08/28/2019
Next Scheduled EDR Contact: 12/16/2019
Data Release Frequency: Varies

BUTTE COUNTY:

CUPA BUTTE: CUPA Facility Listing Cupa facility list.

Date of Government Version: 04/21/2017
Date Data Arrived at EDR: 04/25/2017
Date Made Active in Reports: 08/09/2017
Number of Days to Update: 106

Source: Public Health Department
Telephone: 530-538-7149
Last EDR Contact: 10/02/2019
Next Scheduled EDR Contact: 01/20/2020
Data Release Frequency: No Update Planned

CALVERAS COUNTY:

CUPA CALVERAS: CUPA Facility Listing Cupa Facility Listing

Date of Government Version: 08/05/2019
Date Data Arrived at EDR: 08/07/2019
Date Made Active in Reports: 10/09/2019
Number of Days to Update: 63

Source: Calveras County Environmental Health
Telephone: 209-754-6399
Last EDR Contact: 09/23/2019
Next Scheduled EDR Contact: 01/06/2020
Data Release Frequency: Quarterly

COLUSA COUNTY:

CUPA COLUSA: CUPA Facility List Cupa facility list.

Date of Government Version: 08/14/2019
Date Data Arrived at EDR: 08/20/2019
Date Made Active in Reports: 10/18/2019
Number of Days to Update: 59

Source: Health & Human Services
Telephone: 530-458-0396
Last EDR Contact: 10/31/2019
Next Scheduled EDR Contact: 02/17/2020
Data Release Frequency: Semi-Annually

CONTRA COSTA COUNTY:

SL CONTRA COSTA: Site List

List includes sites from the underground tank, hazardous waste generator and business plan/2185 programs.

Date of Government Version: 08/20/2019
Date Data Arrived at EDR: 08/23/2019
Date Made Active in Reports: 10/22/2019
Number of Days to Update: 60

Source: Contra Costa Health Services Department
Telephone: 925-646-2286
Last EDR Contact: 10/28/2019
Next Scheduled EDR Contact: 02/10/2020
Data Release Frequency: Semi-Annually

DEL NORTE COUNTY:

GOVERNMENT RECORDS SEARCHED / DATA CURRENCY TRACKING

CUPA DEL NORTE: CUPA Facility List Cupa Facility list

Date of Government Version: 07/30/2019
Date Data Arrived at EDR: 08/02/2019
Date Made Active in Reports: 10/09/2019
Number of Days to Update: 68

Source: Del Norte County Environmental Health Division
Telephone: 707-465-0426
Last EDR Contact: 10/25/2019
Next Scheduled EDR Contact: 02/10/2020
Data Release Frequency: Varies

EL DORADO COUNTY:

CUPA EL DORADO: CUPA Facility List CUPA facility list.

Date of Government Version: 09/06/2019
Date Data Arrived at EDR: 09/12/2019
Date Made Active in Reports: 10/31/2019
Number of Days to Update: 49

Source: El Dorado County Environmental Management Department
Telephone: 530-621-6623
Last EDR Contact: 10/28/2019
Next Scheduled EDR Contact: 02/10/2020
Data Release Frequency: Varies

FRESNO COUNTY:

CUPA FRESNO: CUPA Resources List

Certified Unified Program Agency. CUPA's are responsible for implementing a unified hazardous materials and hazardous waste management regulatory program. The agency provides oversight of businesses that deal with hazardous materials, operate underground storage tanks or aboveground storage tanks.

Date of Government Version: 07/11/2019
Date Data Arrived at EDR: 07/11/2019
Date Made Active in Reports: 09/20/2019
Number of Days to Update: 71

Source: Dept. of Community Health
Telephone: 559-445-3271
Last EDR Contact: 10/09/2019
Next Scheduled EDR Contact: 01/13/2020
Data Release Frequency: Semi-Annually

GLENN COUNTY:

CUPA GLENN: CUPA Facility List Cupa facility list

Date of Government Version: 01/22/2018
Date Data Arrived at EDR: 01/24/2018
Date Made Active in Reports: 03/14/2018
Number of Days to Update: 49

Source: Glenn County Air Pollution Control District
Telephone: 830-934-6500
Last EDR Contact: 10/17/2019
Next Scheduled EDR Contact: 02/03/2020
Data Release Frequency: No Update Planned

HUMBOLDT COUNTY:

CUPA HUMBOLDT: CUPA Facility List CUPA facility list.

Date of Government Version: 07/08/2019
Date Data Arrived at EDR: 07/10/2019
Date Made Active in Reports: 09/20/2019
Number of Days to Update: 72

Source: Humboldt County Environmental Health
Telephone: N/A
Last EDR Contact: 08/19/2019
Next Scheduled EDR Contact: 12/02/2019
Data Release Frequency: Semi-Annually

IMPERIAL COUNTY:

GOVERNMENT RECORDS SEARCHED / DATA CURRENCY TRACKING

CUPA IMPERIAL: CUPA Facility List Cupa facility list.

Date of Government Version: 07/19/2019
Date Data Arrived at EDR: 07/23/2019
Date Made Active in Reports: 09/26/2019
Number of Days to Update: 65

Source: San Diego Border Field Office
Telephone: 760-339-2777
Last EDR Contact: 10/17/2019
Next Scheduled EDR Contact: 02/03/2020
Data Release Frequency: Varies

INYO COUNTY:

CUPA INYO: CUPA Facility List Cupa facility list.

Date of Government Version: 04/02/2018
Date Data Arrived at EDR: 04/03/2018
Date Made Active in Reports: 06/14/2018
Number of Days to Update: 72

Source: Inyo County Environmental Health Services
Telephone: 760-878-0238
Last EDR Contact: 08/14/2019
Next Scheduled EDR Contact: 12/02/2019
Data Release Frequency: Varies

KERN COUNTY:

UST KERN: Underground Storage Tank Sites & Tank Listing Kern County Sites and Tanks Listing.

Date of Government Version: 08/01/2019
Date Data Arrived at EDR: 08/06/2019
Date Made Active in Reports: 10/08/2019
Number of Days to Update: 63

Source: Kern County Environment Health Services Department
Telephone: 661-862-8700
Last EDR Contact: 10/31/2019
Next Scheduled EDR Contact: 02/17/2020
Data Release Frequency: Quarterly

KINGS COUNTY:

CUPA KINGS: CUPA Facility List

A listing of sites included in the county's Certified Unified Program Agency database. California's Secretary for Environmental Protection established the unified hazardous materials and hazardous waste regulatory program as required by chapter 6.11 of the California Health and Safety Code. The Unified Program consolidates the administration, permits, inspections, and enforcement activities.

Date of Government Version: 08/14/2019
Date Data Arrived at EDR: 08/20/2019
Date Made Active in Reports: 10/18/2019
Number of Days to Update: 59

Source: Kings County Department of Public Health
Telephone: 559-584-1411
Last EDR Contact: 08/14/2019
Next Scheduled EDR Contact: 12/02/2019
Data Release Frequency: Varies

LAKE COUNTY:

CUPA LAKE: CUPA Facility List Cupa facility list

Date of Government Version: 08/16/2019
Date Data Arrived at EDR: 08/20/2019
Date Made Active in Reports: 10/18/2019
Number of Days to Update: 59

Source: Lake County Environmental Health
Telephone: 707-263-1164
Last EDR Contact: 10/15/2019
Next Scheduled EDR Contact: 01/27/2020
Data Release Frequency: Varies

LASSEN COUNTY:

GOVERNMENT RECORDS SEARCHED / DATA CURRENCY TRACKING

CUPA LASSEN: CUPA Facility List Cupa facility list

Date of Government Version: 07/22/2019
Date Data Arrived at EDR: 07/23/2019
Date Made Active in Reports: 09/26/2019
Number of Days to Update: 65

Source: Lassen County Environmental Health
Telephone: 530-251-8528
Last EDR Contact: 10/17/2019
Next Scheduled EDR Contact: 02/03/2020
Data Release Frequency: Varies

LOS ANGELES COUNTY:

AOCONCERN: Key Areas of Concerns in Los Angeles County

San Gabriel Valley areas where VOC contamination is at or above the MCL as designated by region 9 EPA office. Date of Government Version: 3/30/2009 Exide Site area is a cleanup plan of lead-impacted soil surrounding the former Exide Facility as designated by the DTSC. Date of Government Version: 7/17/2017

Date of Government Version: 03/30/2009
Date Data Arrived at EDR: 03/31/2009
Date Made Active in Reports: 10/23/2009
Number of Days to Update: 206

Source: N/A
Telephone: N/A
Last EDR Contact: 09/12/2019
Next Scheduled EDR Contact: 12/30/2019
Data Release Frequency: No Update Planned

HMS LOS ANGELES: HMS: Street Number List

Industrial Waste and Underground Storage Tank Sites.

Date of Government Version: 09/26/2019
Date Data Arrived at EDR: 10/04/2019
Date Made Active in Reports: 11/07/2019
Number of Days to Update: 34

Source: Department of Public Works
Telephone: 626-458-3517
Last EDR Contact: 10/02/2019
Next Scheduled EDR Contact: 01/20/2020
Data Release Frequency: Semi-Annually

LF LOS ANGELES: List of Solid Waste Facilities

Solid Waste Facilities in Los Angeles County.

Date of Government Version: 07/15/2019
Date Data Arrived at EDR: 07/17/2019
Date Made Active in Reports: 09/26/2019
Number of Days to Update: 71

Source: La County Department of Public Works
Telephone: 818-458-5185
Last EDR Contact: 10/16/2019
Next Scheduled EDR Contact: 01/27/2020
Data Release Frequency: Varies

LF LOS ANGELES CITY: City of Los Angeles Landfills

Landfills owned and maintained by the City of Los Angeles.

Date of Government Version: 01/01/2019
Date Data Arrived at EDR: 01/15/2019
Date Made Active in Reports: 03/07/2019
Number of Days to Update: 51

Source: Engineering & Construction Division
Telephone: 213-473-7869
Last EDR Contact: 10/09/2019
Next Scheduled EDR Contact: 01/27/2020
Data Release Frequency: Varies

LOS ANGELES AST: Active & Inactive AST Inventory

A listing of active & inactive above ground petroleum storage tank site locations, located in the City of Los Angeles.

Date of Government Version: 06/01/2019
Date Data Arrived at EDR: 06/25/2019
Date Made Active in Reports: 08/22/2019
Number of Days to Update: 58

Source: Los Angeles Fire Department
Telephone: 213-978-3800
Last EDR Contact: 09/27/2019
Next Scheduled EDR Contact: 01/06/2020
Data Release Frequency: Varies

GOVERNMENT RECORDS SEARCHED / DATA CURRENCY TRACKING

LOS ANGELES CO LF METHANE: Methane Producing Landfills

This data was created on April 30, 2012 to represent known disposal sites in Los Angeles County that may produce and emanate methane gas. The shapefile contains disposal sites within Los Angeles County that once accepted degradable refuse material. Information used to create this data was extracted from a landfill survey performed by County Engineers (Major Waste System Map, 1973) as well as historical records from CalRecycle, Regional Water Quality Control Board, and Los Angeles County Department of Public Health

| | |
|---|---|
| Date of Government Version: 04/30/2012 | Source: Los Angeles County Department of Public Works |
| Date Data Arrived at EDR: 04/17/2019 | Telephone: 626-458-6973 |
| Date Made Active in Reports: 05/29/2019 | Last EDR Contact: 10/18/2019 |
| Number of Days to Update: 42 | Next Scheduled EDR Contact: 01/27/2020 |
| | Data Release Frequency: No Update Planned |

LOS ANGELES HM: Active & Inactive Hazardous Materials Inventory

A listing of active & inactive hazardous materials facility locations, located in the City of Los Angeles.

| | |
|---|--|
| Date of Government Version: 06/01/2019 | Source: Los Angeles Fire Department |
| Date Data Arrived at EDR: 06/25/2019 | Telephone: 213-978-3800 |
| Date Made Active in Reports: 08/22/2019 | Last EDR Contact: 09/27/2019 |
| Number of Days to Update: 58 | Next Scheduled EDR Contact: 01/06/2020 |
| | Data Release Frequency: Varies |

LOS ANGELES UST: Active & Inactive UST Inventory

A listing of active & inactive underground storage tank site locations and underground storage tank historical sites, located in the City of Los Angeles.

| | |
|---|--|
| Date of Government Version: 06/01/2019 | Source: Los Angeles Fire Department |
| Date Data Arrived at EDR: 06/25/2019 | Telephone: 213-978-3800 |
| Date Made Active in Reports: 08/22/2019 | Last EDR Contact: 09/27/2019 |
| Number of Days to Update: 58 | Next Scheduled EDR Contact: 01/06/2020 |
| | Data Release Frequency: Varies |

SITE MIT LOS ANGELES: Site Mitigation List

Industrial sites that have had some sort of spill or complaint.

| | |
|---|--|
| Date of Government Version: 07/15/2019 | Source: Community Health Services |
| Date Data Arrived at EDR: 07/17/2019 | Telephone: 323-890-7806 |
| Date Made Active in Reports: 08/05/2019 | Last EDR Contact: 10/29/2019 |
| Number of Days to Update: 19 | Next Scheduled EDR Contact: 01/27/2020 |
| | Data Release Frequency: Annually |

UST EL SEGUNDO: City of El Segundo Underground Storage Tank

Underground storage tank sites located in El Segundo city.

| | |
|---|--|
| Date of Government Version: 01/21/2017 | Source: City of El Segundo Fire Department |
| Date Data Arrived at EDR: 04/19/2017 | Telephone: 310-524-2236 |
| Date Made Active in Reports: 05/10/2017 | Last EDR Contact: 10/09/2019 |
| Number of Days to Update: 21 | Next Scheduled EDR Contact: 01/27/2020 |
| | Data Release Frequency: No Update Planned |

UST LONG BEACH: City of Long Beach Underground Storage Tank

Underground storage tank sites located in the city of Long Beach.

| | |
|---|--|
| Date of Government Version: 04/22/2019 | Source: City of Long Beach Fire Department |
| Date Data Arrived at EDR: 04/23/2019 | Telephone: 562-570-2563 |
| Date Made Active in Reports: 06/27/2019 | Last EDR Contact: 10/17/2019 |
| Number of Days to Update: 65 | Next Scheduled EDR Contact: 02/03/2020 |
| | Data Release Frequency: Varies |

GOVERNMENT RECORDS SEARCHED / DATA CURRENCY TRACKING

UST TORRANCE: City of Torrance Underground Storage Tank
Underground storage tank sites located in the city of Torrance.

| | |
|---|--|
| Date of Government Version: 06/27/2019 | Source: City of Torrance Fire Department |
| Date Data Arrived at EDR: 07/30/2019 | Telephone: 310-618-2973 |
| Date Made Active in Reports: 10/02/2019 | Last EDR Contact: 10/17/2019 |
| Number of Days to Update: 64 | Next Scheduled EDR Contact: 02/03/2020 |
| | Data Release Frequency: Semi-Annually |

MADERA COUNTY:

CUPA MADERA: CUPA Facility List

A listing of sites included in the county's Certified Unified Program Agency database. California's Secretary for Environmental Protection established the unified hazardous materials and hazardous waste regulatory program as required by chapter 6.11 of the California Health and Safety Code. The Unified Program consolidates the administration, permits, inspections, and enforcement activities.

| | |
|---|--|
| Date of Government Version: 08/22/2019 | Source: Madera County Environmental Health |
| Date Data Arrived at EDR: 08/26/2019 | Telephone: 559-675-7823 |
| Date Made Active in Reports: 10/29/2019 | Last EDR Contact: 08/14/2019 |
| Number of Days to Update: 64 | Next Scheduled EDR Contact: 12/02/2019 |
| | Data Release Frequency: Varies |

MARIN COUNTY:

UST MARIN: Underground Storage Tank Sites
Currently permitted USTs in Marin County.

| | |
|---|--|
| Date of Government Version: 09/26/2018 | Source: Public Works Department Waste Management |
| Date Data Arrived at EDR: 10/04/2018 | Telephone: 415-473-6647 |
| Date Made Active in Reports: 11/02/2018 | Last EDR Contact: 09/25/2019 |
| Number of Days to Update: 29 | Next Scheduled EDR Contact: 01/13/2020 |
| | Data Release Frequency: Semi-Annually |

MERCED COUNTY:

CUPA MERCED: CUPA Facility List
CUPA facility list.

| | |
|---|--|
| Date of Government Version: 05/29/2019 | Source: Merced County Environmental Health |
| Date Data Arrived at EDR: 05/30/2019 | Telephone: 209-381-1094 |
| Date Made Active in Reports: 07/22/2019 | Last EDR Contact: 10/18/2019 |
| Number of Days to Update: 53 | Next Scheduled EDR Contact: 12/02/2019 |
| | Data Release Frequency: Varies |

MONO COUNTY:

CUPA MONO: CUPA Facility List
CUPA Facility List

| | |
|---|--|
| Date of Government Version: 08/21/2019 | Source: Mono County Health Department |
| Date Data Arrived at EDR: 09/03/2019 | Telephone: 760-932-5580 |
| Date Made Active in Reports: 10/31/2019 | Last EDR Contact: 08/21/2019 |
| Number of Days to Update: 58 | Next Scheduled EDR Contact: 12/09/2019 |
| | Data Release Frequency: Varies |

MONTEREY COUNTY:

GOVERNMENT RECORDS SEARCHED / DATA CURRENCY TRACKING

CUPA MONTEREY: CUPA Facility Listing

CUPA Program listing from the Environmental Health Division.

Date of Government Version: 07/25/2019
Date Data Arrived at EDR: 07/30/2019
Date Made Active in Reports: 09/30/2019
Number of Days to Update: 62

Source: Monterey County Health Department
Telephone: 831-796-1297
Last EDR Contact: 09/30/2019
Next Scheduled EDR Contact: 01/13/2020
Data Release Frequency: Varies

NAPA COUNTY:

LUST NAPA: Sites With Reported Contamination

A listing of leaking underground storage tank sites located in Napa county.

Date of Government Version: 01/09/2017
Date Data Arrived at EDR: 01/11/2017
Date Made Active in Reports: 03/02/2017
Number of Days to Update: 50

Source: Napa County Department of Environmental Management
Telephone: 707-253-4269
Last EDR Contact: 08/21/2019
Next Scheduled EDR Contact: 12/09/2019
Data Release Frequency: No Update Planned

UST NAPA: Closed and Operating Underground Storage Tank Sites

Underground storage tank sites located in Napa county.

Date of Government Version: 09/05/2019
Date Data Arrived at EDR: 09/09/2019
Date Made Active in Reports: 10/31/2019
Number of Days to Update: 52

Source: Napa County Department of Environmental Management
Telephone: 707-253-4269
Last EDR Contact: 09/05/2019
Next Scheduled EDR Contact: 12/09/2019
Data Release Frequency: No Update Planned

NEVADA COUNTY:

CUPA NEVADA: CUPA Facility List

CUPA facility list.

Date of Government Version: 07/23/2019
Date Data Arrived at EDR: 07/30/2019
Date Made Active in Reports: 10/02/2019
Number of Days to Update: 64

Source: Community Development Agency
Telephone: 530-265-1467
Last EDR Contact: 10/25/2019
Next Scheduled EDR Contact: 02/10/2020
Data Release Frequency: Varies

ORANGE COUNTY:

IND_SITE ORANGE: List of Industrial Site Cleanups

Petroleum and non-petroleum spills.

Date of Government Version: 07/10/2019
Date Data Arrived at EDR: 08/07/2019
Date Made Active in Reports: 10/09/2019
Number of Days to Update: 63

Source: Health Care Agency
Telephone: 714-834-3446
Last EDR Contact: 11/04/2019
Next Scheduled EDR Contact: 02/17/2020
Data Release Frequency: Annually

LUST ORANGE: List of Underground Storage Tank Cleanups

Orange County Underground Storage Tank Cleanups (LUST).

Date of Government Version: 07/10/2019
Date Data Arrived at EDR: 08/09/2019
Date Made Active in Reports: 10/09/2019
Number of Days to Update: 61

Source: Health Care Agency
Telephone: 714-834-3446
Last EDR Contact: 11/04/2019
Next Scheduled EDR Contact: 02/17/2020
Data Release Frequency: Quarterly

GOVERNMENT RECORDS SEARCHED / DATA CURRENCY TRACKING

UST ORANGE: List of Underground Storage Tank Facilities

Orange County Underground Storage Tank Facilities (UST).

Date of Government Version: 07/10/2019
Date Data Arrived at EDR: 08/06/2019
Date Made Active in Reports: 10/09/2019
Number of Days to Update: 64

Source: Health Care Agency
Telephone: 714-834-3446
Last EDR Contact: 11/05/2019
Next Scheduled EDR Contact: 02/17/2020
Data Release Frequency: Quarterly

PLACER COUNTY:

MS PLACER: Master List of Facilities

List includes aboveground tanks, underground tanks and cleanup sites.

Date of Government Version: 09/03/2019
Date Data Arrived at EDR: 09/05/2019
Date Made Active in Reports: 11/05/2019
Number of Days to Update: 61

Source: Placer County Health and Human Services
Telephone: 530-745-2363
Last EDR Contact: 08/28/2019
Next Scheduled EDR Contact: 12/16/2019
Data Release Frequency: Semi-Annually

PLUMAS COUNTY:

CUPA PLUMAS: CUPA Facility List

Plumas County CUPA Program facilities.

Date of Government Version: 03/31/2019
Date Data Arrived at EDR: 04/23/2019
Date Made Active in Reports: 06/26/2019
Number of Days to Update: 64

Source: Plumas County Environmental Health
Telephone: 530-283-6355
Last EDR Contact: 10/17/2019
Next Scheduled EDR Contact: 02/03/2020
Data Release Frequency: Varies

RIVERSIDE COUNTY:

LUST RIVERSIDE: Listing of Underground Tank Cleanup Sites

Riverside County Underground Storage Tank Cleanup Sites (LUST).

Date of Government Version: 07/10/2019
Date Data Arrived at EDR: 07/11/2019
Date Made Active in Reports: 09/20/2019
Number of Days to Update: 71

Source: Department of Environmental Health
Telephone: 951-358-5055
Last EDR Contact: 09/16/2019
Next Scheduled EDR Contact: 12/30/2019
Data Release Frequency: Quarterly

UST RIVERSIDE: Underground Storage Tank Tank List

Underground storage tank sites located in Riverside county.

Date of Government Version: 07/10/2019
Date Data Arrived at EDR: 07/11/2019
Date Made Active in Reports: 09/23/2019
Number of Days to Update: 74

Source: Department of Environmental Health
Telephone: 951-358-5055
Last EDR Contact: 09/16/2019
Next Scheduled EDR Contact: 12/30/2019
Data Release Frequency: Quarterly

SACRAMENTO COUNTY:

CS SACRAMENTO: Toxic Site Clean-Up List

List of sites where unauthorized releases of potentially hazardous materials have occurred.

GOVERNMENT RECORDS SEARCHED / DATA CURRENCY TRACKING

Date of Government Version: 08/06/2019
Date Data Arrived at EDR: 10/01/2019
Date Made Active in Reports: 11/07/2019
Number of Days to Update: 37

Source: Sacramento County Environmental Management
Telephone: 916-875-8406
Last EDR Contact: 10/01/2019
Next Scheduled EDR Contact: 01/13/2020
Data Release Frequency: Quarterly

ML SACRAMENTO: Master Hazardous Materials Facility List

Any business that has hazardous materials on site - hazardous material storage sites, underground storage tanks, waste generators.

Date of Government Version: 08/07/2019
Date Data Arrived at EDR: 10/01/2019
Date Made Active in Reports: 11/08/2019
Number of Days to Update: 38

Source: Sacramento County Environmental Management
Telephone: 916-875-8406
Last EDR Contact: 10/01/2019
Next Scheduled EDR Contact: 01/13/2020
Data Release Frequency: Quarterly

SAN BENITO COUNTY:

CUPA SAN BENITO: CUPA Facility List

Cupa facility list

Date of Government Version: 07/16/2019
Date Data Arrived at EDR: 07/16/2019
Date Made Active in Reports: 09/24/2019
Number of Days to Update: 70

Source: San Benito County Environmental Health
Telephone: N/A
Last EDR Contact: 10/31/2019
Next Scheduled EDR Contact: 02/17/2020
Data Release Frequency: Varies

SAN BERNARDINO COUNTY:

PERMITS SAN BERNARDINO: Hazardous Material Permits

This listing includes underground storage tanks, medical waste handlers/generators, hazardous materials handlers, hazardous waste generators, and waste oil generators/handlers.

Date of Government Version: 08/29/2019
Date Data Arrived at EDR: 08/30/2019
Date Made Active in Reports: 10/29/2019
Number of Days to Update: 60

Source: San Bernardino County Fire Department Hazardous Materials Division
Telephone: 909-387-3041
Last EDR Contact: 11/04/2019
Next Scheduled EDR Contact: 02/17/2020
Data Release Frequency: Quarterly

SAN DIEGO COUNTY:

HMMD SAN DIEGO: Hazardous Materials Management Division Database

The database includes: HE58 - This report contains the business name, site address, business phone number, establishment 'H' permit number, type of permit, and the business status. HE17 - In addition to providing the same information provided in the HE58 listing, HE17 provides inspection dates, violations received by the establishment, hazardous waste generated, the quantity, method of storage, treatment/disposal of waste and the hauler, and information on underground storage tanks. Unauthorized Release List - Includes a summary of environmental contamination cases in San Diego County (underground tank cases, non-tank cases, groundwater contamination, and soil contamination are included.)

Date of Government Version: 09/03/2019
Date Data Arrived at EDR: 09/04/2019
Date Made Active in Reports: 11/05/2019
Number of Days to Update: 62

Source: Hazardous Materials Management Division
Telephone: 619-338-2268
Last EDR Contact: 09/04/2019
Next Scheduled EDR Contact: 12/16/2019
Data Release Frequency: Quarterly

GOVERNMENT RECORDS SEARCHED / DATA CURRENCY TRACKING

LF SAN DIEGO: Solid Waste Facilities

San Diego County Solid Waste Facilities.

Date of Government Version: 04/18/2018
Date Data Arrived at EDR: 04/24/2018
Date Made Active in Reports: 06/19/2018
Number of Days to Update: 56

Source: Department of Health Services
Telephone: 619-338-2209
Last EDR Contact: 10/31/2019
Next Scheduled EDR Contact: 02/03/2020
Data Release Frequency: Varies

SAN DIEGO CO LOP: Local Oversight Program Listing

A listing of all LOP release sites that are or were under the County of San Diego's jurisdiction. Included are closed or transferred cases, open cases, and cases that did not have a case type indicated. The cases without a case type are mostly complaints; however, some of them could be LOP cases.

Date of Government Version: 07/16/2019
Date Data Arrived at EDR: 07/23/2019
Date Made Active in Reports: 09/30/2019
Number of Days to Update: 69

Source: Department of Environmental Health
Telephone: 858-505-6874
Last EDR Contact: 10/17/2019
Next Scheduled EDR Contact: 02/03/2020
Data Release Frequency: Varies

SAN DIEGO CO SAM: Environmental Case Listing

The listing contains all underground tank release cases and projects pertaining to properties contaminated with hazardous substances that are actively under review by the Site Assessment and Mitigation Program.

Date of Government Version: 03/23/2010
Date Data Arrived at EDR: 06/15/2010
Date Made Active in Reports: 07/09/2010
Number of Days to Update: 24

Source: San Diego County Department of Environmental Health
Telephone: 619-338-2371
Last EDR Contact: 08/28/2019
Next Scheduled EDR Contact: 12/16/2019
Data Release Frequency: No Update Planned

SAN FRANCISCO COUNTY:

LUST SAN FRANCISCO: Local Oversight Facilities

A listing of leaking underground storage tank sites located in San Francisco county.

Date of Government Version: 09/19/2008
Date Data Arrived at EDR: 09/19/2008
Date Made Active in Reports: 09/29/2008
Number of Days to Update: 10

Source: Department Of Public Health San Francisco County
Telephone: 415-252-3920
Last EDR Contact: 10/31/2019
Next Scheduled EDR Contact: 02/17/2020
Data Release Frequency: No Update Planned

UST SAN FRANCISCO: Underground Storage Tank Information

Underground storage tank sites located in San Francisco county.

Date of Government Version: 08/01/2019
Date Data Arrived at EDR: 08/02/2019
Date Made Active in Reports: 10/08/2019
Number of Days to Update: 67

Source: Department of Public Health
Telephone: 415-252-3920
Last EDR Contact: 10/31/2019
Next Scheduled EDR Contact: 02/17/2020
Data Release Frequency: Quarterly

SAN JOAQUIN COUNTY:

UST SAN JOAQUIN: San Joaquin Co. UST

A listing of underground storage tank locations in San Joaquin county.

Date of Government Version: 06/22/2018
Date Data Arrived at EDR: 06/26/2018
Date Made Active in Reports: 07/11/2018
Number of Days to Update: 15

Source: Environmental Health Department
Telephone: N/A
Last EDR Contact: 09/11/2019
Next Scheduled EDR Contact: 12/29/2019
Data Release Frequency: Semi-Annually

SAN LUIS OBISPO COUNTY:

GOVERNMENT RECORDS SEARCHED / DATA CURRENCY TRACKING

CUPA SAN LUIS OBISPO: CUPA Facility List Cupa Facility List.

Date of Government Version: 08/14/2019
Date Data Arrived at EDR: 08/20/2019
Date Made Active in Reports: 10/18/2019
Number of Days to Update: 59

Source: San Luis Obispo County Public Health Department
Telephone: 805-781-5596
Last EDR Contact: 08/14/2019
Next Scheduled EDR Contact: 12/02/2019
Data Release Frequency: Varies

SAN MATEO COUNTY:

BI SAN MATEO: Business Inventory

List includes Hazardous Materials Business Plan, hazardous waste generators, and underground storage tanks.

Date of Government Version: 09/03/2019
Date Data Arrived at EDR: 09/09/2019
Date Made Active in Reports: 11/05/2019
Number of Days to Update: 57

Source: San Mateo County Environmental Health Services Division
Telephone: 650-363-1921
Last EDR Contact: 09/09/2019
Next Scheduled EDR Contact: 12/23/2019
Data Release Frequency: Annually

LUST SAN MATEO: Fuel Leak List

A listing of leaking underground storage tank sites located in San Mateo county.

Date of Government Version: 03/29/2019
Date Data Arrived at EDR: 03/29/2019
Date Made Active in Reports: 05/29/2019
Number of Days to Update: 61

Source: San Mateo County Environmental Health Services Division
Telephone: 650-363-1921
Last EDR Contact: 09/05/2019
Next Scheduled EDR Contact: 12/23/2019
Data Release Frequency: Semi-Annually

SANTA BARBARA COUNTY:

CUPA SANTA BARBARA: CUPA Facility Listing

CUPA Program Listing from the Environmental Health Services division.

Date of Government Version: 09/08/2011
Date Data Arrived at EDR: 09/09/2011
Date Made Active in Reports: 10/07/2011
Number of Days to Update: 28

Source: Santa Barbara County Public Health Department
Telephone: 805-686-8167
Last EDR Contact: 08/14/2019
Next Scheduled EDR Contact: 12/02/2019
Data Release Frequency: No Update Planned

SANTA CLARA COUNTY:

CUPA SANTA CLARA: Cupa Facility List

Cupa facility list

Date of Government Version: 08/14/2019
Date Data Arrived at EDR: 08/20/2019
Date Made Active in Reports: 10/18/2019
Number of Days to Update: 59

Source: Department of Environmental Health
Telephone: 408-918-1973
Last EDR Contact: 08/14/2019
Next Scheduled EDR Contact: 12/02/2019
Data Release Frequency: Varies

HIST LUST SANTA CLARA: HIST LUST - Fuel Leak Site Activity Report

A listing of open and closed leaking underground storage tanks. This listing is no longer updated by the county. Leaking underground storage tanks are now handled by the Department of Environmental Health.

Date of Government Version: 03/29/2005
Date Data Arrived at EDR: 03/30/2005
Date Made Active in Reports: 04/21/2005
Number of Days to Update: 22

Source: Santa Clara Valley Water District
Telephone: 408-265-2600
Last EDR Contact: 03/23/2009
Next Scheduled EDR Contact: 06/22/2009
Data Release Frequency: No Update Planned

GOVERNMENT RECORDS SEARCHED / DATA CURRENCY TRACKING

LUST SANTA CLARA: LOP Listing

A listing of leaking underground storage tanks located in Santa Clara county.

Date of Government Version: 03/03/2014
Date Data Arrived at EDR: 03/05/2014
Date Made Active in Reports: 03/18/2014
Number of Days to Update: 13

Source: Department of Environmental Health
Telephone: 408-918-3417
Last EDR Contact: 08/21/2019
Next Scheduled EDR Contact: 12/09/2019
Data Release Frequency: No Update Planned

SAN JOSE HAZMAT: Hazardous Material Facilities

Hazardous material facilities, including underground storage tank sites.

Date of Government Version: 07/30/2019
Date Data Arrived at EDR: 08/02/2019
Date Made Active in Reports: 10/08/2019
Number of Days to Update: 67

Source: City of San Jose Fire Department
Telephone: 408-535-7694
Last EDR Contact: 10/31/2019
Next Scheduled EDR Contact: 02/17/2020
Data Release Frequency: Annually

SANTA CRUZ COUNTY:

CUPA SANTA CRUZ: CUPA Facility List

CUPA facility listing.

Date of Government Version: 01/21/2017
Date Data Arrived at EDR: 02/22/2017
Date Made Active in Reports: 05/23/2017
Number of Days to Update: 90

Source: Santa Cruz County Environmental Health
Telephone: 831-464-2761
Last EDR Contact: 08/14/2019
Next Scheduled EDR Contact: 12/02/2019
Data Release Frequency: Varies

SHASTA COUNTY:

CUPA SHASTA: CUPA Facility List

Cupa Facility List.

Date of Government Version: 06/15/2017
Date Data Arrived at EDR: 06/19/2017
Date Made Active in Reports: 08/09/2017
Number of Days to Update: 51

Source: Shasta County Department of Resource Management
Telephone: 530-225-5789
Last EDR Contact: 08/14/2019
Next Scheduled EDR Contact: 12/02/2019
Data Release Frequency: Varies

SOLANO COUNTY:

LUST SOLANO: Leaking Underground Storage Tanks

A listing of leaking underground storage tank sites located in Solano county.

Date of Government Version: 06/04/2019
Date Data Arrived at EDR: 06/06/2019
Date Made Active in Reports: 08/13/2019
Number of Days to Update: 68

Source: Solano County Department of Environmental Management
Telephone: 707-784-6770
Last EDR Contact: 08/28/2019
Next Scheduled EDR Contact: 12/16/2019
Data Release Frequency: Quarterly

UST SOLANO: Underground Storage Tanks

Underground storage tank sites located in Solano county.

Date of Government Version: 08/28/2019
Date Data Arrived at EDR: 08/30/2019
Date Made Active in Reports: 10/29/2019
Number of Days to Update: 60

Source: Solano County Department of Environmental Management
Telephone: 707-784-6770
Last EDR Contact: 08/28/2019
Next Scheduled EDR Contact: 12/16/2019
Data Release Frequency: Quarterly

SONOMA COUNTY:

GOVERNMENT RECORDS SEARCHED / DATA CURRENCY TRACKING

CUPA SONOMA: Cupa Facility List Cupa Facility list

Date of Government Version: 06/18/2019
Date Data Arrived at EDR: 06/25/2019
Date Made Active in Reports: 07/24/2019
Number of Days to Update: 29

Source: County of Sonoma Fire & Emergency Services Department
Telephone: 707-565-1174
Last EDR Contact: 10/31/2019
Next Scheduled EDR Contact: 01/06/2020
Data Release Frequency: Varies

LUST SONOMA: Leaking Underground Storage Tank Sites

A listing of leaking underground storage tank sites located in Sonoma county.

Date of Government Version: 10/01/2019
Date Data Arrived at EDR: 10/02/2019
Date Made Active in Reports: 11/07/2019
Number of Days to Update: 36

Source: Department of Health Services
Telephone: 707-565-6565
Last EDR Contact: 09/19/2019
Next Scheduled EDR Contact: 01/06/2020
Data Release Frequency: Quarterly

STANISLAUS COUNTY:

CUPA STANISLAUS: CUPA Facility List Cupa facility list

Date of Government Version: 07/18/2019
Date Data Arrived at EDR: 07/18/2019
Date Made Active in Reports: 09/26/2019
Number of Days to Update: 70

Source: Stanislaus County Department of Environmental Protection
Telephone: 209-525-6751
Last EDR Contact: 10/28/2019
Next Scheduled EDR Contact: 01/27/2020
Data Release Frequency: Varies

SUTTER COUNTY:

UST SUTTER: Underground Storage Tanks

Underground storage tank sites located in Sutter county.

Date of Government Version: 08/29/2019
Date Data Arrived at EDR: 09/03/2019
Date Made Active in Reports: 11/06/2019
Number of Days to Update: 64

Source: Sutter County Environmental Health Services
Telephone: 530-822-7500
Last EDR Contact: 08/28/2019
Next Scheduled EDR Contact: 12/16/2019
Data Release Frequency: Semi-Annually

TEHAMA COUNTY:

CUPA TEHAMA: CUPA Facility List Cupa facilities

Date of Government Version: 05/20/2019
Date Data Arrived at EDR: 05/21/2019
Date Made Active in Reports: 07/18/2019
Number of Days to Update: 58

Source: Tehama County Department of Environmental Health
Telephone: 530-527-8020
Last EDR Contact: 10/31/2019
Next Scheduled EDR Contact: 02/17/2020
Data Release Frequency: Varies

TRINITY COUNTY:

CUPA TRINITY: CUPA Facility List Cupa facility list

GOVERNMENT RECORDS SEARCHED / DATA CURRENCY TRACKING

Date of Government Version: 07/19/2019
Date Data Arrived at EDR: 07/23/2019
Date Made Active in Reports: 09/26/2019
Number of Days to Update: 65

Source: Department of Toxic Substances Control
Telephone: 760-352-0381
Last EDR Contact: 10/17/2019
Next Scheduled EDR Contact: 02/03/2020
Data Release Frequency: Varies

TULARE COUNTY:

CUPA TULARE: CUPA Facility List Cupa program facilities

Date of Government Version: 08/12/2019
Date Data Arrived at EDR: 08/14/2019
Date Made Active in Reports: 10/17/2019
Number of Days to Update: 64

Source: Tulare County Environmental Health Services Division
Telephone: 559-624-7400
Last EDR Contact: 11/04/2019
Next Scheduled EDR Contact: 02/17/2020
Data Release Frequency: Varies

TUOLUMNE COUNTY:

CUPA TUOLUMNE: CUPA Facility List Cupa facility list

Date of Government Version: 04/23/2018
Date Data Arrived at EDR: 04/25/2018
Date Made Active in Reports: 06/25/2018
Number of Days to Update: 61

Source: Divison of Environmental Health
Telephone: 209-533-5633
Last EDR Contact: 10/17/2019
Next Scheduled EDR Contact: 02/03/2020
Data Release Frequency: Varies

VENTURA COUNTY:

BWT VENTURA: Business Plan, Hazardous Waste Producers, and Operating Underground Tanks

The BWT list indicates by site address whether the Environmental Health Division has Business Plan (B), Waste Producer (W), and/or Underground Tank (T) information.

Date of Government Version: 05/29/2019
Date Data Arrived at EDR: 07/29/2019
Date Made Active in Reports: 09/30/2019
Number of Days to Update: 63

Source: Ventura County Environmental Health Division
Telephone: 805-654-2813
Last EDR Contact: 10/21/2019
Next Scheduled EDR Contact: 02/03/2020
Data Release Frequency: Quarterly

LF VENTURA: Inventory of Illegal Abandoned and Inactive Sites

Ventura County Inventory of Closed, Illegal Abandoned, and Inactive Sites.

Date of Government Version: 12/01/2011
Date Data Arrived at EDR: 12/01/2011
Date Made Active in Reports: 01/19/2012
Number of Days to Update: 49

Source: Environmental Health Division
Telephone: 805-654-2813
Last EDR Contact: 09/25/2019
Next Scheduled EDR Contact: 01/13/2020
Data Release Frequency: No Update Planned

LUST VENTURA: Listing of Underground Tank Cleanup Sites

Ventura County Underground Storage Tank Cleanup Sites (LUST).

Date of Government Version: 05/29/2008
Date Data Arrived at EDR: 06/24/2008
Date Made Active in Reports: 07/31/2008
Number of Days to Update: 37

Source: Environmental Health Division
Telephone: 805-654-2813
Last EDR Contact: 11/07/2019
Next Scheduled EDR Contact: 02/24/2020
Data Release Frequency: No Update Planned

GOVERNMENT RECORDS SEARCHED / DATA CURRENCY TRACKING

MED WASTE VENTURA: Medical Waste Program List

To protect public health and safety and the environment from potential exposure to disease causing agents, the Environmental Health Division Medical Waste Program regulates the generation, handling, storage, treatment and disposal of medical waste throughout the County.

| | |
|---|---|
| Date of Government Version: 05/29/2019 | Source: Ventura County Resource Management Agency |
| Date Data Arrived at EDR: 07/29/2019 | Telephone: 805-654-2813 |
| Date Made Active in Reports: 09/30/2019 | Last EDR Contact: 10/21/2019 |
| Number of Days to Update: 63 | Next Scheduled EDR Contact: 02/03/2020 |
| | Data Release Frequency: Quarterly |

UST VENTURA: Underground Tank Closed Sites List

Ventura County Operating Underground Storage Tank Sites (UST)/Underground Tank Closed Sites List.

| | |
|---|--|
| Date of Government Version: 07/26/2019 | Source: Environmental Health Division |
| Date Data Arrived at EDR: 09/09/2019 | Telephone: 805-654-2813 |
| Date Made Active in Reports: 10/31/2019 | Last EDR Contact: 09/09/2019 |
| Number of Days to Update: 52 | Next Scheduled EDR Contact: 12/23/2019 |
| | Data Release Frequency: Quarterly |

YOLO COUNTY:

UST YOLO: Underground Storage Tank Comprehensive Facility Report

Underground storage tank sites located in Yolo county.

| | |
|---|--|
| Date of Government Version: 09/25/2019 | Source: Yolo County Department of Health |
| Date Data Arrived at EDR: 10/01/2019 | Telephone: 530-666-8646 |
| Date Made Active in Reports: 10/31/2019 | Last EDR Contact: 09/25/2019 |
| Number of Days to Update: 30 | Next Scheduled EDR Contact: 01/13/2020 |
| | Data Release Frequency: Annually |

YUBA COUNTY:

CUPA YUBA: CUPA Facility List

CUPA facility listing for Yuba County.

| | |
|---|---|
| Date of Government Version: 07/26/2019 | Source: Yuba County Environmental Health Department |
| Date Data Arrived at EDR: 07/31/2019 | Telephone: 530-749-7523 |
| Date Made Active in Reports: 10/08/2019 | Last EDR Contact: 10/25/2019 |
| Number of Days to Update: 69 | Next Scheduled EDR Contact: 02/10/2020 |
| | Data Release Frequency: Varies |

OTHER DATABASE(S)

Depending on the geographic area covered by this report, the data provided in these specialty databases may or may not be complete. For example, the existence of wetlands information data in a specific report does not mean that all wetlands in the area covered by the report are included. Moreover, the absence of any reported wetlands information does not necessarily mean that wetlands do not exist in the area covered by the report.

CT MANIFEST: Hazardous Waste Manifest Data

Facility and manifest data. Manifest is a document that lists and tracks hazardous waste from the generator through transporters to a tsd facility.

| | |
|---|---|
| Date of Government Version: 05/14/2019 | Source: Department of Energy & Environmental Protection |
| Date Data Arrived at EDR: 05/14/2019 | Telephone: 860-424-3375 |
| Date Made Active in Reports: 08/05/2019 | Last EDR Contact: 11/11/2019 |
| Number of Days to Update: 83 | Next Scheduled EDR Contact: 02/24/2020 |
| | Data Release Frequency: No Update Planned |

GOVERNMENT RECORDS SEARCHED / DATA CURRENCY TRACKING

NJ MANIFEST: Manifest Information

Hazardous waste manifest information.

Date of Government Version: 12/31/2018
Date Data Arrived at EDR: 04/10/2019
Date Made Active in Reports: 05/16/2019
Number of Days to Update: 36

Source: Department of Environmental Protection
Telephone: N/A
Last EDR Contact: 10/02/2019
Next Scheduled EDR Contact: 01/20/2020
Data Release Frequency: Annually

NY MANIFEST: Facility and Manifest Data

Manifest is a document that lists and tracks hazardous waste from the generator through transporters to a TSD facility.

Date of Government Version: 01/01/2019
Date Data Arrived at EDR: 05/01/2019
Date Made Active in Reports: 06/21/2019
Number of Days to Update: 51

Source: Department of Environmental Conservation
Telephone: 518-402-8651
Last EDR Contact: 10/29/2019
Next Scheduled EDR Contact: 02/10/2020
Data Release Frequency: Quarterly

PA MANIFEST: Manifest Information

Hazardous waste manifest information.

Date of Government Version: 06/30/2018
Date Data Arrived at EDR: 07/19/2019
Date Made Active in Reports: 09/10/2019
Number of Days to Update: 53

Source: Department of Environmental Protection
Telephone: 717-783-8990
Last EDR Contact: 10/09/2019
Next Scheduled EDR Contact: 12/07/2020
Data Release Frequency: Annually

RI MANIFEST: Manifest information

Hazardous waste manifest information

Date of Government Version: 12/31/2017
Date Data Arrived at EDR: 02/23/2018
Date Made Active in Reports: 04/09/2018
Number of Days to Update: 45

Source: Department of Environmental Management
Telephone: 401-222-2797
Last EDR Contact: 08/16/2019
Next Scheduled EDR Contact: 12/02/2019
Data Release Frequency: Annually

WI MANIFEST: Manifest Information

Hazardous waste manifest information.

Date of Government Version: 05/31/2018
Date Data Arrived at EDR: 06/19/2019
Date Made Active in Reports: 09/03/2019
Number of Days to Update: 76

Source: Department of Natural Resources
Telephone: N/A
Last EDR Contact: 09/06/2019
Next Scheduled EDR Contact: 12/23/2019
Data Release Frequency: Annually

Oil/Gas Pipelines

Source: Endeavor Business Media

Petroleum Bundle (Crude Oil, Refined Products, Petrochemicals, Gas Liquids (LPG/NGL), and Specialty Gases (Miscellaneous)) N = Natural Gas Bundle (Natural Gas, Gas Liquids (LPG/NGL), and Specialty Gases (Miscellaneous)). This map includes information copyrighted by Endeavor Business Media. This information is provided on a best effort basis and Endeavor Business Media does not guarantee its accuracy nor warrant its fitness for any particular purpose. Such information has been reprinted with the permission of Endeavor Business Media.

Electric Power Transmission Line Data

Source: Endeavor Business Media

This map includes information copyrighted by Endeavor Business Media. This information is provided on a best effort basis and Endeavor Business Media does not guarantee its accuracy nor warrant its fitness for any particular purpose. Such information has been reprinted with the permission of Endeavor Business Media.

Sensitive Receptors: There are individuals deemed sensitive receptors due to their fragile immune systems and special sensitivity to environmental discharges. These sensitive receptors typically include the elderly, the sick, and children. While the location of all sensitive receptors cannot be determined, EDR indicates those buildings and facilities - schools, daycares, hospitals, medical centers, and nursing homes - where individuals who are sensitive receptors are likely to be located.

GOVERNMENT RECORDS SEARCHED / DATA CURRENCY TRACKING

AHA Hospitals:

Source: American Hospital Association, Inc.

Telephone: 312-280-5991

The database includes a listing of hospitals based on the American Hospital Association's annual survey of hospitals.

Medical Centers: Provider of Services Listing

Source: Centers for Medicare & Medicaid Services

Telephone: 410-786-3000

A listing of hospitals with Medicare provider number, produced by Centers of Medicare & Medicaid Services, a federal agency within the U.S. Department of Health and Human Services.

Nursing Homes

Source: National Institutes of Health

Telephone: 301-594-6248

Information on Medicare and Medicaid certified nursing homes in the United States.

Public Schools

Source: National Center for Education Statistics

Telephone: 202-502-7300

The National Center for Education Statistics' primary database on elementary and secondary public education in the United States. It is a comprehensive, annual, national statistical database of all public elementary and secondary schools and school districts, which contains data that are comparable across all states.

Private Schools

Source: National Center for Education Statistics

Telephone: 202-502-7300

The National Center for Education Statistics' primary database on private school locations in the United States.

Daycare Centers: Licensed Facilities

Source: Department of Social Services

Telephone: 916-657-4041

Flood Zone Data: This data was obtained from the Federal Emergency Management Agency (FEMA). It depicts 100-year and 500-year flood zones as defined by FEMA. It includes the National Flood Hazard Layer (NFHL) which incorporates Flood Insurance Rate Map (FIRM) data and Q3 data from FEMA in areas not covered by NFHL.

Source: FEMA

Telephone: 877-336-2627

Date of Government Version: 2003, 2015

NWI: National Wetlands Inventory. This data, available in select counties across the country, was obtained by EDR in 2002, 2005 and 2010 from the U.S. Fish and Wildlife Service.

State Wetlands Data: Wetland Inventory

Source: Department of Fish and Wildlife

Telephone: 916-445-0411

Current USGS 7.5 Minute Topographic Map

Source: U.S. Geological Survey

STREET AND ADDRESS INFORMATION

© 2015 TomTom North America, Inc. All rights reserved. This material is proprietary and the subject of copyright protection and other intellectual property rights owned by or licensed to Tele Atlas North America, Inc. The use of this material is subject to the terms of a license agreement. You will be held liable for any unauthorized copying or disclosure of this material.

GEOCHECK[®] - PHYSICAL SETTING SOURCE ADDENDUM

TARGET PROPERTY ADDRESS

6450 SUNSET BLVD & 1433 COLE PL, 1424 N WILCOX AVE
6450 SUNSET BLVD & 1433 COLE PL, 1424 N WILCOX AVE
LOS ANGELES, CA 90028

TARGET PROPERTY COORDINATES

| | |
|-------------------------------|------------------------------|
| Latitude (North): | 34.09722 - 34° 5' 49.99" |
| Longitude (West): | 118.330639 - 118° 19' 50.30" |
| Universal Tranverse Mercator: | Zone 11 |
| UTM X (Meters): | 377251.6 |
| UTM Y (Meters): | 3773540.0 |
| Elevation: | 348 ft. above sea level |

USGS TOPOGRAPHIC MAP

| | |
|----------------------|-----------------------|
| Target Property Map: | 5630741 HOLLYWOOD, CA |
| Version Date: | 2012 |

EDR's GeoCheck Physical Setting Source Addendum is provided to assist the environmental professional in forming an opinion about the impact of potential contaminant migration.

Assessment of the impact of contaminant migration generally has two principle investigative components:

1. Groundwater flow direction, and
2. Groundwater flow velocity.

Groundwater flow direction may be impacted by surface topography, hydrology, hydrogeology, characteristics of the soil, and nearby wells. Groundwater flow velocity is generally impacted by the nature of the geologic strata.

GEOCHECK® - PHYSICAL SETTING SOURCE SUMMARY

GROUNDWATER FLOW DIRECTION INFORMATION

Groundwater flow direction for a particular site is best determined by a qualified environmental professional using site-specific well data. If such data is not reasonably ascertainable, it may be necessary to rely on other sources of information, such as surface topographic information, hydrologic information, hydrogeologic data collected on nearby properties, and regional groundwater flow information (from deep aquifers).

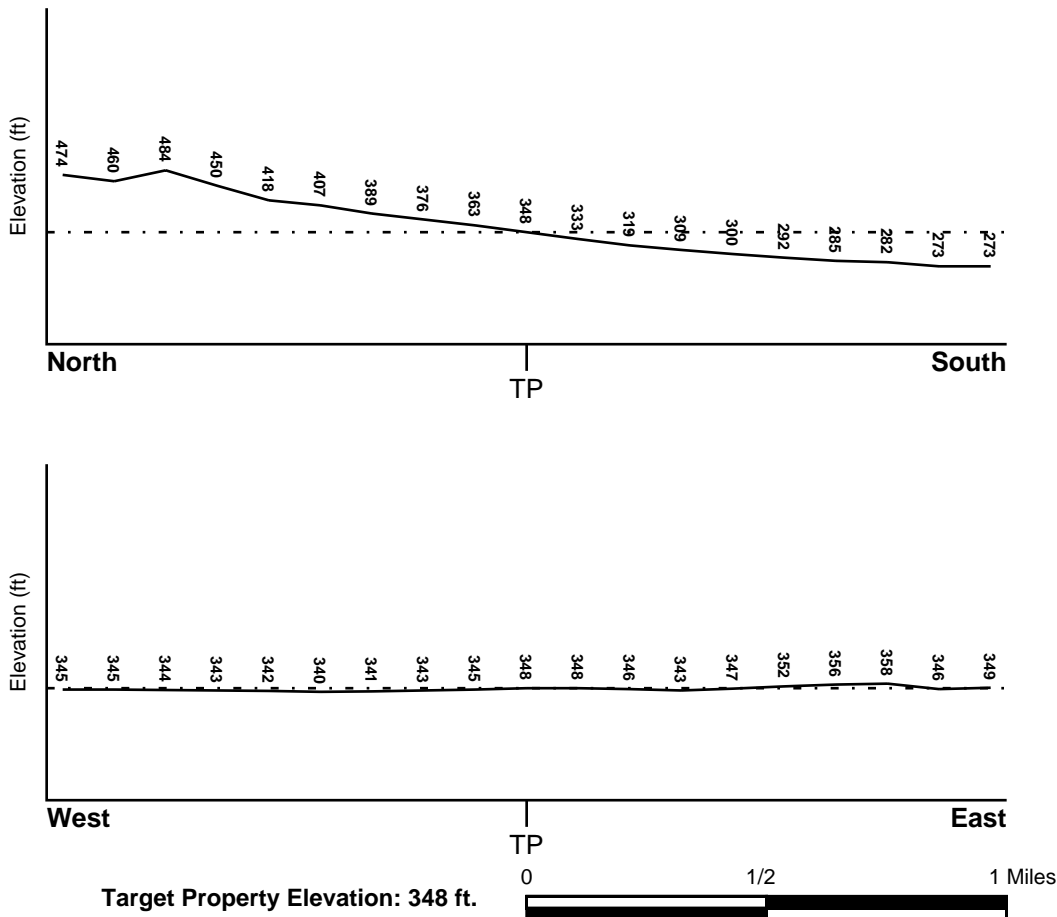
TOPOGRAPHIC INFORMATION

Surface topography may be indicative of the direction of surficial groundwater flow. This information can be used to assist the environmental professional in forming an opinion about the impact of nearby contaminated properties or, should contamination exist on the target property, what downgradient sites might be impacted.

TARGET PROPERTY TOPOGRAPHY

General Topographic Gradient: General South

SURROUNDING TOPOGRAPHY: ELEVATION PROFILES



Source: Topography has been determined from the USGS 7.5' Digital Elevation Model and should be evaluated on a relative (not an absolute) basis. Relative elevation information between sites of close proximity should be field verified.

GEOCHECK® - PHYSICAL SETTING SOURCE SUMMARY

HYDROLOGIC INFORMATION

Surface water can act as a hydrologic barrier to groundwater flow. Such hydrologic information can be used to assist the environmental professional in forming an opinion about the impact of nearby contaminated properties or, should contamination exist on the target property, what downgradient sites might be impacted.

Refer to the Physical Setting Source Map following this summary for hydrologic information (major waterways and bodies of water).

FEMA FLOOD ZONE

| | |
|---|-------------------------|
| <u>Flood Plain Panel at Target Property</u> | <u>FEMA Source Type</u> |
| 06037C1605F | FEMA FIRM Flood data |
| <u>Additional Panels in search area:</u> | <u>FEMA Source Type</u> |
| Not Reported | |

NATIONAL WETLAND INVENTORY

| | |
|------------------------------------|--|
| <u>NWI Quad at Target Property</u> | <u>NWI Electronic Data Coverage</u> |
| HOLLYWOOD | YES - refer to the Overview Map and Detail Map |

HYDROGEOLOGIC INFORMATION

Hydrogeologic information obtained by installation of wells on a specific site can often be an indicator of groundwater flow direction in the immediate area. Such hydrogeologic information can be used to assist the environmental professional in forming an opinion about the impact of nearby contaminated properties or, should contamination exist on the target property, what downgradient sites might be impacted.

Site-Specific Hydrogeological Data*:

| | |
|----------------|------------|
| Search Radius: | 1.25 miles |
| Status: | Not found |

AQUIFLOW®

Search Radius: 1.000 Mile.

EDR has developed the AQUIFLOW Information System to provide data on the general direction of groundwater flow at specific points. EDR has reviewed reports submitted by environmental professionals to regulatory authorities at select sites and has extracted the date of the report, groundwater flow direction as determined hydrogeologically, and the depth to water table.

| <u>MAP ID</u> | <u>LOCATION FROM TP</u> | <u>GENERAL DIRECTION GROUNDWATER FLOW</u> |
|---------------|-------------------------|---|
| 1 | 1/2 - 1 Mile SSW | SW |
| 1G | 1/2 - 1 Mile SSW | SW |

For additional site information, refer to Physical Setting Source Map Findings.

GEOCHECK® - PHYSICAL SETTING SOURCE SUMMARY

GROUNDWATER FLOW VELOCITY INFORMATION

Groundwater flow velocity information for a particular site is best determined by a qualified environmental professional using site specific geologic and soil strata data. If such data are not reasonably ascertainable, it may be necessary to rely on other sources of information, including geologic age identification, rock stratigraphic unit and soil characteristics data collected on nearby properties and regional soil information. In general, contaminant plumes move more quickly through sandy-gravelly types of soils than silty-clayey types of soils.

GEOLOGIC INFORMATION IN GENERAL AREA OF TARGET PROPERTY

Geologic information can be used by the environmental professional in forming an opinion about the relative speed at which contaminant migration may be occurring.

ROCK STRATIGRAPHIC UNIT

Era: Cenozoic
System: Tertiary
Series: Miocene
Code: Tm (decoded above as Era, System & Series)

GEOLOGIC AGE IDENTIFICATION

Category: Stratified Sequence

Geologic Age and Rock Stratigraphic Unit Source: P.G. Schruben, R.E. Arndt and W.J. Bawiec, Geology of the Conterminous U.S. at 1:2,500,000 Scale - a digital representation of the 1974 P.B. King and H.M. Beikman Map, USGS Digital Data Series DDS - 11 (1994).

DOMINANT SOIL COMPOSITION IN GENERAL AREA OF TARGET PROPERTY

The U.S. Department of Agriculture's (USDA) Soil Conservation Service (SCS) leads the National Cooperative Soil Survey (NCSS) and is responsible for collecting, storing, maintaining and distributing soil survey information for privately owned lands in the United States. A soil map in a soil survey is a representation of soil patterns in a landscape. Soil maps for STATSGO are compiled by generalizing more detailed (SSURGO) soil survey maps. The following information is based on Soil Conservation Service STATSGO data.

Soil Component Name: URBAN LAND

Soil Surface Texture: variable

Hydrologic Group: Not reported

Soil Drainage Class: Not reported

Hydric Status: Soil does not meet the requirements for a hydric soil.

Corrosion Potential - Uncoated Steel: Not Reported

Depth to Bedrock Min: > 10 inches

Depth to Bedrock Max: > 10 inches

GEOCHECK® - PHYSICAL SETTING SOURCE SUMMARY

| Soil Layer Information | | | | | | | |
|------------------------|----------|----------|--------------------|----------------|--------------|---------------------------|------------------------|
| Layer | Boundary | | Soil Texture Class | Classification | | Permeability Rate (in/hr) | Soil Reaction (pH) |
| | Upper | Lower | | AASHTO Group | Unified Soil | | |
| 1 | 0 inches | 6 inches | variable | Not reported | Not reported | Max: 0.00 Min: 0.00 | Max: 0.00 Min: 0.00 |

OTHER SOIL TYPES IN AREA

Based on Soil Conservation Service STATSGO data, the following additional subordinant soil types may appear within the general area of target property.

Soil Surface Textures: loam
 clay
 silt loam
 loamy sand
 sandy loam
 fine sand
 clay loam
 gravelly - sandy loam
 coarse sand
 gravelly - sand
 sand

Surficial Soil Types: loam
 clay
 silt loam
 loamy sand
 sandy loam
 fine sand
 clay loam
 gravelly - sandy loam
 coarse sand
 gravelly - sand
 sand

Shallow Soil Types: fine sandy loam
 gravelly - loam
 sand
 silty clay

Deeper Soil Types: stratified
 clay loam
 silty clay loam
 gravelly - sandy loam
 coarse sand
 sand
 weathered bedrock
 very fine sandy loam

GEOCHECK® - PHYSICAL SETTING SOURCE SUMMARY

LOCAL / REGIONAL WATER AGENCY RECORDS

EDR Local/Regional Water Agency records provide water well information to assist the environmental professional in assessing sources that may impact ground water flow direction, and in forming an opinion about the impact of contaminant migration on nearby drinking water wells.

WELL SEARCH DISTANCE INFORMATION

| <u>DATABASE</u> | <u>SEARCH DISTANCE (miles)</u> |
|------------------|--------------------------------|
| Federal USGS | 1.000 |
| Federal FRDS PWS | Nearest PWS within 1 mile |
| State Database | 1.000 |

FEDERAL USGS WELL INFORMATION

| <u>MAP ID</u> | <u>WELL ID</u> | <u>LOCATION FROM TP</u> |
|----------------|----------------|-------------------------|
| No Wells Found | | |

FEDERAL FRDS PUBLIC WATER SUPPLY SYSTEM INFORMATION

| <u>MAP ID</u> | <u>WELL ID</u> | <u>LOCATION FROM TP</u> |
|---------------------|----------------|-------------------------|
| No PWS System Found | | |

Note: PWS System location is not always the same as well location.

STATE DATABASE WELL INFORMATION

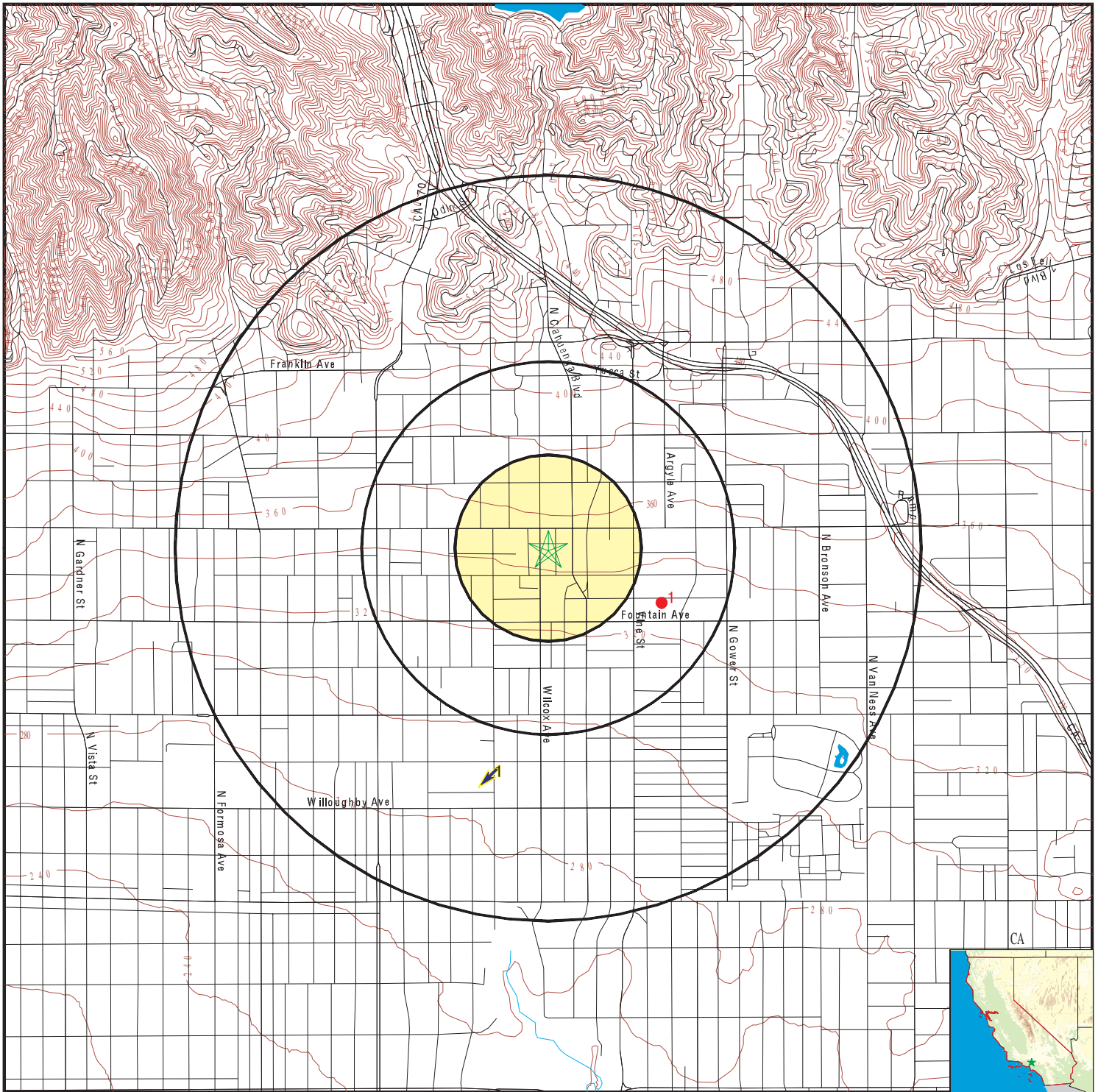
| <u>MAP ID</u> | <u>WELL ID</u> | <u>LOCATION FROM TP</u> |
|----------------|----------------|-------------------------|
| No Wells Found | | |

OTHER STATE DATABASE INFORMATION

STATE OIL/GAS WELL INFORMATION

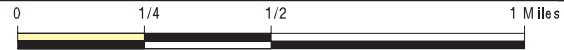
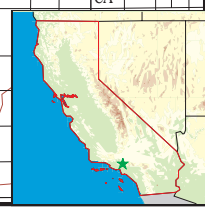
| <u>MAP ID</u> | <u>WELL ID</u> | <u>LOCATION FROM TP</u> |
|---------------|-----------------|-------------------------|
| 1 | CAOG13000014245 | 1/4 - 1/2 Mile ESE |

PHYSICAL SETTING SOURCE MAP - 5866429.2s



- County Boundary
- Major Roads
- Contour Lines
- Earthquake Fault Lines
- Earthquake epicenter, Richter 5 or greater
- Water Wells
- Public Water Supply Wells
- Cluster of Multiple Icons

- Groundwater Flow Direction
- Indeterminate Groundwater Flow at Location
- Groundwater Flow Varies at Location
- Closest Hydrogeological Data
- Oil, gas or related wells



SITE NAME: 6450 Sunset Blvd & 1433 Cole Pl, 1424 N Wilcox Ave
 ADDRESS: 6450 Sunset Blvd & 1433 Cole Pl, 1424 N Wilcox Ave
 Los Angeles CA 90028
 LAT/LONG: 34.09722 / 118.330639

CLIENT: Building Analytics
 CONTACT: Lisa Lippard
 INQUIRY #: 5866429.2s
 DATE: November 12, 2019 4:58 pm

GEOCHECK® - PHYSICAL SETTING SOURCE MAP FINDINGS

Map ID
 Direction
 Distance
 Elevation

Database EDR ID Number

| | | | | |
|---|---|---|-----------------|--------------|
| 1 SSW 1/2 - 1 Mile Lower | Site ID: Groundwater Flow: Shallow Water Depth: Deep Water Depth: Average Water Depth: Date: | 900380061 SW 18 30 Not Reported 09/30/1996 | AQUIFLOW | 70516 |
|---|---|---|-----------------|--------------|

| | | | | |
|--|---|---|-----------------|--------------|
| 1G SSW 1/2 - 1 Mile Lower | Site ID: Groundwater Flow: Shallow Water Depth: Deep Water Depth: Average Water Depth: Date: | 900380061 SW 18 30 Not Reported 09/30/1996 | AQUIFLOW | 70516 |
|--|---|---|-----------------|--------------|

GEOCHECK® - PHYSICAL SETTING SOURCE MAP FINDINGS

Map ID
Direction
Distance

Database EDR ID Number

1

ESE

1/4 - 1/2 Mile

OIL_GAS

CAOG13000014245

| | | | |
|------------------------|---------------------|--------------------|--------------------|
| API #: | 0403720765 | Well #: | 1 |
| Well Status: | Plugged | Well Type: | CH |
| Operator Name: | Chevron U.S.A. Inc. | Lease Name: | Hollywood Corehole |
| Field Name: | Any Field | Area Name: | Any Area |
| GIS Source: | hud | Confidential Well: | N |
| Directionally Drilled: | N | SPUD Date: | Not Reported |

GEOCHECK® - PHYSICAL SETTING SOURCE MAP FINDINGS RADON

AREA RADON INFORMATION

State Database: CA Radon

Radon Test Results

| Zipcode | Num Tests | > 4 pCi/L |
|---------|-----------|-----------|
| 90028 | 13 | 0 |

Federal EPA Radon Zone for LOS ANGELES County: 2

- Note: Zone 1 indoor average level > 4 pCi/L.
 : Zone 2 indoor average level >= 2 pCi/L and <= 4 pCi/L.
 : Zone 3 indoor average level < 2 pCi/L.

Federal Area Radon Information for LOS ANGELES COUNTY, CA

Number of sites tested: 63

| Area | Average Activity | % <4 pCi/L | % 4-20 pCi/L | % >20 pCi/L |
|-------------------------|------------------|--------------|--------------|--------------|
| Living Area - 1st Floor | 0.711 pCi/L | 98% | 2% | 0% |
| Living Area - 2nd Floor | Not Reported | Not Reported | Not Reported | Not Reported |
| Basement | 0.933 pCi/L | 100% | 0% | 0% |

PHYSICAL SETTING SOURCE RECORDS SEARCHED

TOPOGRAPHIC INFORMATION

USGS 7.5' Digital Elevation Model (DEM)

Source: United States Geologic Survey

EDR acquired the USGS 7.5' Digital Elevation Model in 2002 and updated it in 2006. The 7.5 minute DEM corresponds to the USGS 1:24,000- and 1:25,000-scale topographic quadrangle maps. The DEM provides elevation data with consistent elevation units and projection.

Current USGS 7.5 Minute Topographic Map

Source: U.S. Geological Survey

HYDROLOGIC INFORMATION

Flood Zone Data: This data was obtained from the Federal Emergency Management Agency (FEMA). It depicts 100-year and 500-year flood zones as defined by FEMA. It includes the National Flood Hazard Layer (NFHL) which incorporates Flood Insurance Rate Map (FIRM) data and Q3 data from FEMA in areas not covered by NFHL.

Source: FEMA

Telephone: 877-336-2627

Date of Government Version: 2003, 2015

NWI: National Wetlands Inventory. This data, available in select counties across the country, was obtained by EDR in 2002, 2005 and 2010 from the U.S. Fish and Wildlife Service.

State Wetlands Data: Wetland Inventory

Source: Department of Fish and Wildlife

Telephone: 916-445-0411

HYDROGEOLOGIC INFORMATION

AQUIFLOW^R Information System

Source: EDR proprietary database of groundwater flow information

EDR has developed the AQUIFLOW Information System (AIS) to provide data on the general direction of groundwater flow at specific points. EDR has reviewed reports submitted to regulatory authorities at select sites and has extracted the date of the report, hydrogeologically determined groundwater flow direction and depth to water table information.

GEOLOGIC INFORMATION

Geologic Age and Rock Stratigraphic Unit

Source: P.G. Schruben, R.E. Arndt and W.J. Bawiec, Geology of the Conterminous U.S. at 1:2,500,000 Scale - A digital representation of the 1974 P.B. King and H.M. Beikman Map, USGS Digital Data Series DDS - 11 (1994).

STATSGO: State Soil Geographic Database

Source: Department of Agriculture, Natural Resources Conservation Service (NRCS)

The U.S. Department of Agriculture's (USDA) Natural Resources Conservation Service (NRCS) leads the national Conservation Soil Survey (NCSS) and is responsible for collecting, storing, maintaining and distributing soil survey information for privately owned lands in the United States. A soil map in a soil survey is a representation of soil patterns in a landscape. Soil maps for STATSGO are compiled by generalizing more detailed (SSURGO) soil survey maps.

SSURGO: Soil Survey Geographic Database

Source: Department of Agriculture, Natural Resources Conservation Service (NRCS)

Telephone: 800-672-5559

SSURGO is the most detailed level of mapping done by the Natural Resources Conservation Service, mapping scales generally range from 1:12,000 to 1:63,360. Field mapping methods using national standards are used to construct the soil maps in the Soil Survey Geographic (SSURGO) database. SSURGO digitizing duplicates the original soil survey maps. This level of mapping is designed for use by landowners, townships and county natural resource planning and management.

PHYSICAL SETTING SOURCE RECORDS SEARCHED

LOCAL / REGIONAL WATER AGENCY RECORDS

FEDERAL WATER WELLS

PWS: Public Water Systems

Source: EPA/Office of Drinking Water

Telephone: 202-564-3750

Public Water System data from the Federal Reporting Data System. A PWS is any water system which provides water to at least 25 people for at least 60 days annually. PWSs provide water from wells, rivers and other sources.

PWS ENF: Public Water Systems Violation and Enforcement Data

Source: EPA/Office of Drinking Water

Telephone: 202-564-3750

Violation and Enforcement data for Public Water Systems from the Safe Drinking Water Information System (SDWIS) after August 1995. Prior to August 1995, the data came from the Federal Reporting Data System (FRDS).

USGS Water Wells: USGS National Water Inventory System (NWIS)

This database contains descriptive information on sites where the USGS collects or has collected data on surface water and/or groundwater. The groundwater data includes information on wells, springs, and other sources of groundwater.

STATE RECORDS

Water Well Database

Source: Department of Water Resources

Telephone: 916-651-9648

California Drinking Water Quality Database

Source: Department of Public Health

Telephone: 916-324-2319

The database includes all drinking water compliance and special studies monitoring for the state of California since 1984. It consists of over 3,200,000 individual analyses along with well and water system information.

OTHER STATE DATABASE INFORMATION

California Oil and Gas Well Locations

Source: Department of Conservation

Telephone: 916-323-1779

Oil and Gas well locations in the state.

California Earthquake Fault Lines

Source: California Division of Mines and Geology

The fault lines displayed on EDR's Topographic map are digitized quaternary fault lines prepared in 1975 by the United State Geological Survey. Additional information (also from 1975) regarding activity at specific fault lines comes from California's Preliminary Fault Activity Map prepared by the California Division of Mines and Geology.

RADON

State Database: CA Radon

Source: Department of Public Health

Telephone: 916-210-8558

Radon Database for California

Area Radon Information

Source: USGS

Telephone: 703-356-4020

The National Radon Database has been developed by the U.S. Environmental Protection Agency (USEPA) and is a compilation of the EPA/State Residential Radon Survey and the National Residential Radon Survey. The study covers the years 1986 - 1992. Where necessary data has been supplemented by information collected at private sources such as universities and research institutions.

PHYSICAL SETTING SOURCE RECORDS SEARCHED

EPA Radon Zones

Source: EPA

Telephone: 703-356-4020

Sections 307 & 309 of IRAA directed EPA to list and identify areas of U.S. with the potential for elevated indoor radon levels.

OTHER

Airport Landing Facilities: Private and public use landing facilities

Source: Federal Aviation Administration, 800-457-6656

Epicenters: World earthquake epicenters, Richter 5 or greater

Source: Department of Commerce, National Oceanic and Atmospheric Administration

California Earthquake Fault Lines: The fault lines displayed on EDR's Topographic map are digitized quaternary fault lines, prepared in 1975 by the United State Geological Survey. Additional information (also from 1975) regarding activity at specific fault lines comes from California's Preliminary Fault Activity Map prepared by the California Division of Mines and Geology.

STREET AND ADDRESS INFORMATION

© 2015 TomTom North America, Inc. All rights reserved. This material is proprietary and the subject of copyright protection and other intellectual property rights owned by or licensed to Tele Atlas North America, Inc. The use of this material is subject to the terms of a license agreement. You will be held liable for any unauthorized copying or disclosure of this material.

APPENDIX H:
Preparer's Qualifications



BA ENVIRONMENTAL

A Division of Building Analytics
www.BAEnvironmental.com

CORPORATE OFFICE
601 S. GLENOAKS BLVD, SUITE 214
BURBANK, CALIFORNIA 91502
TOLL FREE 1-888-440-7225
818-841-2575
818-841-2576 FAX

RICHARD O'NEIL, P.G. Senior Project Geologist

Richard O'Neil has over fourteen years of professional experience in environmental evaluation and remediation. He has performed Phase I Environmental Site Assessments (ESAs), Phase II Subsurface Investigations, as well as soil and groundwater remediation projects. Mr. O'Neil is knowledgeable of federal, state and local regulations governing the environmental industry as they impact environmental assessment.

Professional Experience:

- Performed Phase I ESAs on office, industrial, retail and multi-family residential properties.
- Performed Phase II Subsurface Investigations, Soil and Groundwater Investigations, and Site Characterization, Vapor Phase Contaminant Modeling and Analysis & Remediation Projects for private clients.
- Installations of remediation systems using pump and treat, soil vapor extraction and air sparging technologies.
- Performed remediation of sites with petroleum hydrocarbons, volatile organic compounds and heavy metals resulting in site closures from State Regulatory Agencies.
- Installation of groundwater monitoring wells, soil vapor wells, including monitoring and sampling wells for long-term projects.
- Installation of oxygen diffusion system for bioremediation for in-situ remediation of petroleum hydrocarbon impacted groundwater.
- Installation of oxygen diffusion systems petroleum hydrocarbon remediation.
- Constructed and interpreted geologic cross-sections, groundwater contour maps and contaminant plume maps, generated site and groundwater contour maps, and geologic cross-sections.
- Prepared soil boring and well logs.
- Conducted underground storage tank (UST) removals and associated sampling according to regulatory guidelines.
- Conducted aquifer pump tests.
- Monitored and maintained vapor extraction systems.
- Prepared manifests and supervised the disposal of petroleum hydrocarbon, volatile organic compounds and heavy metal contaminated soils and groundwater.

Education: B.S., Geology, California State University, Northridge, 2003.
Environmental Field Techniques, ISU/NIU, 2003.

Certifications: State of California Professional Geologist. No. 9489
40hr, OSHA Hazwoper Training



BA ENVIRONMENTAL

A Division of Building Analytics
www.BAEnvironmental.com

CORPORATE OFFICE
601 S. GLENOAKS BLVD., SUITE 214
BURBANK, CALIFORNIA 91502
TOLL FREE 1-888-440-7225
818-841-2575
818-841-2576 FAX

RUSSELL M. COTE
M. Sc., CA P.G. 7139, AZ P.G. 69641
Manager, Environmental Services

Russell M. Cote has over twenty-six years of professional experience in environmental consulting. He has performed numerous Phase I Environmental Site Assessments (ESA's), Phase II Subsurface Investigations and Site Characterizations, Underground Storage Tank (UST) removals, as well as soil, soil vapor and groundwater remediation projects. As manager of environmental services, Mr. Cote personally oversees all environmental projects with BA Environmental. Mr. Cote has interacted with city, county and state environmental agencies within California, as well as Oregon, Washington, Arizona and Texas. Mr. Cote is very knowledgeable of federal, state and local regulations governing the environmental industry and how they impact environmental assessment. Mr. Cote is a State of California licensed Profession Geologist (P.G. #7139) and State of Arizona Professional Geologist (P.G. #69641).

Professional Experience:

- Performed numerous Phase I ESA's on office, industrial, retail, multi-family residential, golf courses and undeveloped properties.
- Conducted numerous environmental audits, environmental transaction screens and environmental compliance audits.
- Conducted and managed numerous Phase II Subsurface Investigations, Soil and Groundwater Investigations, and Site Characterization & Remediation Projects for private clients and public agencies. Assessed numerous sites for contaminants including, petroleum hydrocarbons, fuel oxygenates, volatile organic compounds (VOCs), semi-volatile organic compounds (SVOCs), heavy metals, uranium, polychlorinated biphenyls (PCBs), polycyclic aromatic hydrocarbons (PAHs), explosive compounds and pyrotechnics, perchlorates, pesticides, herbicides, pH, nitrates/nitrites and phosphorus.
- Conducted surface and subsurface soil sampling for pesticides and herbicides for school and public park sites.
- Conducted drinking water surveys and surface water sampling.
- Prepared Environmental Compliance Protocols and conducted surface water sampling to protect wetlands. Prepared Environmental Stewardship Program for shooting ranges.
- Performed hydrogeologic characterizations of subsurface geologic formations in order to develop Remedial Action Plans.
- Prepared subsurface investigation and remedial action work plans.
- Designed and installed remediation systems using pump and treat, soil vapor extraction, air sparging and dual-phase extraction technologies.
- Designed and implemented bioremedial alternatives for in-situ remediation of petroleum hydrocarbon- and VOC-impacted groundwater.
- Designed and implemented chemical oxidation alternatives for in-situ remediation of chlorinated hydrocarbon-impacted groundwater.
- Supervised the excavation and disposal of petroleum hydrocarbon, VOC, SVOC, pH, and heavy metal impacted soil.
- Performed remediation of sites with petroleum hydrocarbons, volatile organic compounds and heavy metals resulting in site closures from State Regulatory Agencies.
- Designed, installed, monitored and sampled groundwater monitoring and soil vapor wells for long-term projects.
- Constructed, generated and interpreted geologic cross-sections, groundwater contour maps, and isoconcentration maps.
- Calculated groundwater flow direction and gradient.
- Calculated contaminate volumes within subsurface soils, soil vapor and groundwater.

- Prepared soil boring and well logs.
- Supervised numerous geophysical surveys for subsurface tanks, structures and abandoned oil wells.
- Supervised the decommissioning of industrial facilities and gasoline service stations.
- Conducted numerous underground storage tank (UST) and wastewater clarifier removals and associated sampling.
- Conducted groundwater pump tests and soil vapor extraction pilot tests.
- Monitored and maintained vapor extraction systems.
- Managed numerous radon and indoor air quality testing for potential intrusion into structures.
- Managed numerous lead-based paint and asbestos investigations.
- Prepared manifests and supervised the disposal of petroleum hydrocarbon, volatile organic compounds and heavy metal contaminated soils and groundwater.
- Conducted Risk Based Assessments to obtain site closure from regulatory agencies.
- Prepared site specific health and safety plans.
- Conducted lead-based paint and asbestos sampling as part of Phase I ESAs.
- Interacted with numerous state, county and local environmental agencies in California, Arizona, Oregon, Washington and Texas.

Education: B.S., Geology, California State University, Bakersfield, 1985
M.Sc., Geology, California State University, Northridge, 1991

Registrations: Licensed Professional Geologist - State of California No. 7139
State of Arizona No. 69641
OSHA Hazwoper Training
OSHA Hazwoper Manager/Supervisor Training