

APPENDIX H1: DESKTOP ENVIRONMENTAL DUE DILIGENCE

This page intentionally left blank.



August 3, 2021

Mike Tunney
Vice President
Howard Industrial Partners
1944 North Tustin Street Suite 122
Orange, CA 92865
mtunney@hipre.net

**Subject: Desktop Environmental Due Diligence Review of Select Parcels within the Proposed Bloomington Business Park, Bloomington, San Bernardino County, California
AECOM Project No. 60662664**

Dear Mr. Tunney:

AECOM Technical Services, Inc. (AECOM) is pleased to present the results of a Desktop Environmental Due Diligence Review of Select Parcels within the Proposed Bloomington Business Park in the City of Bloomington, San Bernardino County, California. The scope of work was requested by Howard Industrial Partners (HIP) in support of an Environmental Impact Report (EIR) being prepared for the subject property by an independent consultant (EPD Solutions, Inc.) and was performed pursuant to AECOM's written proposal, dated June 22, 2021 and approved by HIP on June 25, 2021.

For the purposes of redevelopment, the subject property has been divided into four separate block areas known as Blocks 1 through 4. For this scope of work, the subject property consists of the parcels outlined in red on the attached Bloomington Business Park Parcel Exhibit (Figure 1) and includes Block 1, Site No. 1 through 19; Block 2, Site No. 1 through 7 and 26 through 29; Block 3, Site No. 10 through 13, 15 through 19, 23 through 25, and 28 through 32; and Block 4, Site No. 1 through 5 and 7 through 12. A Phase I Environmental Site Assessment (ESA) report was previously prepared by Kennedy Jenks Consultants (Kennedy Jenks) in October 2020 for the Bloomington Business Park including the subject property in general accordance with American Society for Testing and Materials (ASTM) Standard Practice Designation E1527-13 for ESAs. Information from the previously prepared Phase I ESA report has been used in support of preparation of this Desktop Environmental Due Diligence Review.

The methodology used for this desktop review consisted of the following:

- A review of a site-specific environmental database search report provided by Environmental Data Resources, Inc. (EDR);
- An analysis of site physical setting information retrieved from Google Earth and the EDR database report;
- Review of historical aerial photographs, topographic maps, and city directories obtained from EDR to develop an understanding of the subject property's history; and,
- Review of several local and state regulatory databases that are available online.

As specified in the agreed upon scope of work, a site visit of the subject property was not conducted and therefore no interviews were performed. Observations of the majority of the subject property were made through a review of online Google Earth application; however, AECOM made observations of several of



the subject property parcels during previous site visits conducted on March 4, 2021 and April 29, 2021 as part of a separate project for Rockefeller Group Development Corporation who is working in conjunction with HIP on the Proposed Bloomington Business Park project. In addition, AECOM obtained specific parcel information for the subject property from various county websites including the County of San Bernardino Parcel Quest Lite, Parcel Viewer, and Property Information Management System (PIMS) databases. The following paragraphs present the results of our desktop review of the subject property.

Property Description

The subject property consists of fifty-eight (58) non-contiguous parcels of land within Blocks 1 through 4 (Figure 1). The subject property parcels appear to be developed primarily with single-family residences fronting the surrounding streets with several outbuildings/businesses on the rear (backyard portion) of some of the parcels. In addition, a church and vacant commercial building are present in the northern portion of Block 2 and a plant nursery is present in the northeastern portion of Block 3. The following table presents details of the subject property parcels as determined from a review of Google Earth and previous site visits completed in the project area on March 4, 2021 and April 29, 2021:

No.*	Parcel No.	Address	Size	Use
Block 1				
1	0256-241-03	11141 Maple Avenue (Ave)	2 acres	Single-family residence fronting Maple Ave. The residence appears to be a wood-framed structure with concrete stone/wooden exterior and a shingle roof. In the backyard area (eastern portion), there appears to be a horse corral and construction equipment storage.
2	0256-241-11	18354 Stallion Lane (Ln)	0.85 acres	Single-family residence fronting Stallion Ln. The residence appears to be a wood-framed structure with stucco/brick exterior and a shingle roof. In the backyard area (northern portion), there appears to be at least two detached structures (use unknown) and several vehicles.
3	0256-241-10	18374 Stallion Ln	0.85 acres	Single-family residence fronting Stallion Ln. The residence appears to be a wood-framed structure with stucco/concrete stone exterior and a shingle roof containing a roof-mounted air-conditioning unit. In the backyard area (northern portion), there appears to be at least two detached structures (use unknown) and two mobile homes.
4	0256-241-09	18394 Stallion Ln	0.85 acres	Single-family residence fronting Stallion Ln. The residence appears to be a wood-framed structure with stucco/brick exterior and a shingle roof containing solar panels. In the backyard area (northern portion), there appears to be at least two detached structures (use unknown), several vehicles, and construction material storage.
5	0256-241-08	18408 Stallion Ln	0.85 acres	Single-family residence fronting Stallion Ln. The residence appears to be a wood-framed structure with stucco exterior and a shingle roof. Based on a review of imaging available via Google Street View®, it appears that vehicle washing, and light personal vehicle maintenance/repair have occurred on the property. In the backyard area (northern portion),

No.*	Parcel No.	Address	Size	Use
				there appears to be at least one detached structure (use unknown), a mobile home, and several vehicles.
6	0256-241-07	18428 Stallion Ln	0.85 acres	Single-family residence fronting Stallion Ln. The residence appears to be a wood-framed structure with stucco/brick exterior and a shingle roof. In the backyard area (northern portion), there appears to be at least two detached structures (use unknown) and a dewatered swimming pool/spa.
7	0256-241-06	18448 Stallion Ln	0.85 acres	Single-family residence fronting Stallion Ln. The residence appears to be a wood-framed structure with stucco exterior and a clay tile roof. In the backyard area (northern portion), there appears to be at least two detached structures (use unknown), several vehicles, and a swimming pool.
8	0256-241-05	18468 Stallion Ln	0.85 acres	Single-family residence fronting Stallion Ln. The residence appears to be a wood-framed structure with stucco/brick exterior and a shingle roof containing a roof-mounted air-conditioning unit. In the backyard area (northern portion), there appears to be at least two detached structures (use unknown).
9	0256-241-04	18484 Stallion Ln	0.8 acres	Single-family residence fronting Stallion Ln. The residence appears to be a wood-framed structure with stucco exterior and a shingle roof. In the backyard area (northern portion), there appears to be at least one detached structure (use unknown) and three semi-truck trailers or shipping containers.
10	0256-241-02	11161 Maple Ave	1 acre	Single-family residence fronting Maple Ave. The residence appears to be a wood-framed structure with concrete stone/wooden exterior and a shingle roof with brick chimney. In the backyard area (eastern portion), there appears to be at least three detached structures (use unknown).
11	0256-241-01	11181 Maple Ave	1 acre	Single-family residence fronting Maple Ave. The residence appears to be a wood-framed structure with concrete stone/wooden exterior and a shingle roof containing solar panels and a brick chimney. In the backyard area (eastern portion), there appears to be at least three detached structures (use unknown), two mobile homes, and storage of numerous plastic totes estimated to be approximately 25-gallons in size each (contents unknown). Based on the quantity of plastic totes (at least 150), unknown contents/site operations, and limited observations, this parcel is considered to represent an area of potential environmental concern (APEC) to the subject property, in AECOM's opinion.
12	0256-241-12	18355 Stallion Ln	0.85 acres	Single-family residence fronting Stallion Ln. The residence appears to be a wood-framed structure with



No.*	Parcel No.	Address	Size	Use
				stucco/brick/vinyl siding exterior and a shingle roof. In the backyard area (southern portion), there appears to be at least two detached structures (use unknown) and several vehicles.
13	0256-241-13	18375 Stallion Ln	0.85 acres	Single-family residence fronting Stallion Ln. The residence appears to be a wood-framed structure with stucco/concrete stone exterior and a shingle roof. In the backyard area (southern portion), there appears to be at least four detached structures (use unknown), a mobile home, and several vehicles.
14	0256-214-14	18395 Stallion Ln	0.85 acres	Single-family residence fronting Stallion Ln. The residence appears to be a wood-framed structure with stucco/concrete stone exterior and a shingle roof containing solar panels and a roof-mounted air-conditioning unit. One solid waste dumpster is visible along the northern property boundary (Stallion Ln), which is serviced by Burrtec Waste Industries, Inc. (Burrtec) based on a review of imaging available via Google Street View®. In the backyard area (southern portion), there appears to be at least two detached structures (use unknown) and an automotive salvage yard (southern portion). Based on the nature of the activities in the salvage yard (e.g., vehicle/parts storage) and limited observations, this parcel is considered to represent an APEC to the subject property, in AECOM's opinion.
15	0256-214-15	18407 Stallion Ln	0.85 acres	Single-family residence fronting Stallion Ln. The residence appears to be a wood-framed structure with stucco/vinyl siding exterior and a shingle roof. One solid waste dumpster is visible along the northern property boundary (Stallion Lane), which is serviced by Burrtec based on a review of imaging available via Google Street View®. In the backyard area (southern portion), there appears to be at least one detached structure (use unknown), several mobile homes, and several vehicles.
16	0256-214-16	18427 Stallion Ln	0.85 acres	Single-family residence fronting Stallion Ln. The residence appears to be a wood-framed structure with stucco/vinyl siding/brick exterior and a shingle roof. In the backyard area (southern portion), there appears to be at least three detached structures (use unknown) and several vehicles.
17	0256-241-17	18447 Stallion Ln	0.85 acres	Single-family residence fronting Stallion Ln. The residence appears to be a wood-framed structure with stucco exterior and a shingle roof. In the backyard area (southern portion), there appears to be at least two detached structures (use unknown), several vehicles, and a swimming pool/spa.
18	0256-241-18	18467 Stallion Ln	0.85 acres	Single-family residence fronting Stallion Ln. The residence appears to be a wood-framed structure with

No.*	Parcel No.	Address	Size	Use
				stucco/brick exterior and a shingle roof containing solar panels. In the backyard area (southern portion), there appears to be a gravel lot and several vehicles.
19	0256-241-19	18485 Stallion Ln	0.85 acres	Single-family residence fronting Stallion Ln. The residence appears to be a wood-framed structure with stucco/wooden exterior and a shingle roof. In the backyard area (southern portion), there appears to be a swimming pool/spa, a metal-framed canopy used for equipment/vehicle storage, a mobile home, several trailers, a propane-powered forklift, multiple vehicles, an animal corral with stables, and miscellaneous equipment storage.
Block 2				
1	0256-111-34	10903 Locust Ave	0.28 acres	Single-family residence fronting Locust Ave. The residence appears to be a wood-framed structure with stucco/concrete stone exterior and a shingle roof. In the backyard area (eastern portion), there appears to be at least one detached structure (use unknown) and several vehicles.
2	0256-111-35	10917 Locust Ave	0.28 acres	Single-family residence fronting Locust Ave. The residence appears to be a wood-framed structure with stucco exterior and a shingle roof containing a roof-mounted air-conditioning unit. The backyard area (eastern portion) appears to be primarily vacant with one small detached structure (use unknown) in the southeast corner.
3	0256-111-31	10923 Locust Ave	0.28 acres	Single-family residence fronting Locust Ave. The residence appears to be a wood-framed structure with stucco exterior and a shingle roof containing solar panels and a brick chimney. In the backyard area (eastern portion), there appears to be at least two detached structures (use unknown).
4	0256-111-32	10933 Locust Ave	0.28 acres	Single-family residence fronting Locust Ave. The residence appears to be a wood-framed structure with stucco exterior and a shingle roof. The backyard area (eastern portion) appears to be primarily vacant.
5	0256-111-23	10943 Locust Ave	0.28 acres	Single-family residence fronting Locust Ave. The residence appears to be a wood-framed structure with stucco exterior and a shingle roof. The backyard area appears to be primarily vacant.
6	0256-111-28	18175 Santa Ana Ave	2.66 acres	Harvester Church of the Second Chance fronting Santa Ana Ave in the western half of the parcel. The church appears to be a wood-framed structure with stucco exterior and a shingle roof. Several mobile homes and vehicles and a small detached structure (use unknown) are visible behind (south of) the church based upon imagery provided via Google Street View®. The eastern half of the parcel appears to be fenced, unpaved vacant land with a mobile home in the southwest corner and a small soil



No.*	Parcel No.	Address	Size	Use
				stockpile in the northeast corner. The contents and origin of the stockpile is not known; however, due to the size of the stockpile, it is not considered to be an APEC to the subject property, in AECOM's opinion.
7	0256-111-27	10967 Locust Ave	2.62 acres	Single-family residence fronting Locust Ave. with a detached garage. The residence appears to be a wood-framed structure with stucco exterior and a shingle roof with a brick chimney. In the front yard area (western portion), there appears to be several vehicles and miscellaneous storage. In addition, evidence of vehicle maintenance/repair activities is visible in the front yard area of the property based on the presence of vehicles on blocks, storage of automotive parts, and at least one 55-gallon drum (contents unknown). In the backyard area (eastern portion), there appears to be at least one large detached structure (use unknown) and an automotive salvage yard containing various vehicles and various debris piles of automotive parts and other miscellaneous materials. Based on the nature of the activities on this parcel (e.g., vehicle maintenance, vehicle/parts storage, salvage yard) and limited observations, this parcel is considered an APEC to the subject property, in AECOM's opinion.
26	0256-111-22	18225 Santa Ana Ave	4.37 acres	Vacant building (possible former residence with commercial use) fronting Santa Ana Ave. The building appears to be a wood-framed structure with stucco exterior and a shingle roof. One pad-mounted transformer was visible on Google Street View® on the western side of the building. The backyard area (southern portion) appears to be primarily vacant (vegetated) land.
27	0256-111-37	10906 Maple Ave	1.27 acres	Two single-family residences fronting Maple Ave. The residences appear to be wood-framed structures with stucco exteriors and shingle roofs. The northeast residence appears to have a brick chimney. In the backyard area (western portion), there appears to be several detached structures (use unknown), several vehicles/trailers, a horse corral, and plant/tree nursery. Several debris piles of miscellaneous equipment/materials are visible in the nursery portion of the parcel. Based on the unknown contents and/or origin of the debris piles and limited observations, this parcel is considered to represent an APEC to the subject property, in AECOM's opinion.
28	0256-111-38	10940 Maple Ave	1.02 acres	Single-family residence fronting Maple Ave with a swimming pool. The residence appears to be a wood-framed structure with stucco exterior and a shingle roof with a brick chimney. A solid waste dumpster serviced by Burrtec is visible on the eastern property boundary, along Maple Ave. The backyard area



No.*	Parcel No.	Address	Size	Use
				(western portion) appears to be primarily unpaved vacant land.
29	0256-111-39	10964 Maple Ave	1.02 acres	Single-family residence fronting Maple Ave with a swimming pool. The residence appears to be a wood-framed structure with brick/stucco/wooden exterior and a shingle roof. In the backyard area (western portion), there appears to be at least two detached structures (use unknown) and unpaved vacant land containing stockpiles of construction/demolition debris and/or burn areas. Discoloration to the unpaved ground surface is visible in the areas of the stockpiles/burn areas. Based on the unknown contents/origin of the stockpiles and limited observations, this parcel is considered to represent an APEC to the subject property, in AECOM's opinion.
Block 3				
10	0256-101-33	11125 Laurel Ave	2.86 acres	Two single-family residences fronting Laurel Ave with a detached garage and detached horse stables. The main residence appears to be a wood-framed structure with stucco exterior and a shingle roof. The second residence and detached garage appear to be wood-framed structures with wooden exteriors and shingle roofs. The detached horse stable building appears to be a wood-framed structure with wooden/brick exterior and a shingle roof. In the backyard area (eastern portion), there appears to be several additional detached structures (use unknown) and unpaved vacant land that appears to have been tilled/graded.
11	0256-101-32	11139 Laurel Ave	1.91 acres	Single-family residence fronting Laurel Ave. The residence appears to be a wood-framed structure with vinyl siding/wooden exterior and a shingle roof. In the backyard area (eastern portion), there appears to be at least one detached structure (use unknown), several vehicles, and vacant (vegetated) land.
12	0256-101-55	11153 Laurel Ave	3.56 acres	Single-family residence fronting Laurel Ave. The residence appears to be a wood-framed structure with stucco/concrete stone exterior and a shingle roof containing solar panels. In the backyard area (eastern portion), there appears to be a dewatered swimming pool, at least three detached structures (use unknown), an automotive salvage yard on unpaved dirt ground surface with multiple vehicles and piles of tires/automotive parts, and agricultural land (southeast portion). Based on the nature of the activities in the salvage area (e.g., vehicle/parts storage) and limited observations, this parcel is considered to represent an APEC to the subject property, in AECOM's opinion.



No.*	Parcel No.	Address	Size	Use
13	0256-101-56	11187 Laurel Ave	1.19 acres	Single-family residence fronting Laurel Ave. with a detached garage. The residence and detached garage appear to be wood-framed structures with stucco exteriors and shingle roofs. A roof-mounted air-conditioning unit is visible on the residence. In the backyard area (eastern portion), there appears to be at least one detached structure (use unknown), a mobile home or semi-trailer, and miscellaneous storage.
15	0256-101-04	18035 Santa Ana Ave	1.91 acres	Single-family residence fronting Santa Ana Ave. with Santa Ana Nursery business on this parcel and Site No. 19 (discussed below). Observations of Site No. 15 were made during a site visit conducted by AECOM on April 29, 2021. During the site visit, the residence appeared to be vacant and/or abandoned and was observed to be a wood-framed structure with vinyl siding exterior and a shingle roof. In the backyard area (southern portion) were a large pile of fill material, several hoop houses, stockpiles of potting soil, and plant nursery land. Based on the unknown origin of the fill material, this parcel is considered to represent an APEC to the subject property, in AECOM's opinion.
16	0256-101-05	18077 Santa Ana Ave	0.5 acres	Fenced, unpaved vacant land fronting Santa Ana and Locust Ave. Observations of Site No. 16 were made from the street during the site visit conducted by AECOM on April 29, 2021. During the site visit, Site No. 16 was observed to be unpaved, vacant land used as goat rangeland in connection with the parcel located adjacent to the south (Site No. 17).
17	0256-101-06	10932 Locust Ave	0.54 acres	Single-family residence fronting Locust Ave. Observations of Site No. 17 were made from the street during the site visit conducted by AECOM on April 29, 2021. During the site visit, the residence was observed to be a wood-framed structure with stucco exterior and a shingle roof. In the front yard area (eastern portion) were a trailer, several plastic drums containing an unknown substance, and miscellaneous equipment storage. A portion of the backyard area (western portion) was visible from Site No. 15, located adjacent to the west. In the backyard area were several cow, chicken, and goat stables. The drums observed are not considered to represent an APEC to the subject property, in AECOM's opinion.
18	0256-101-07	10934 Locust Ave	0.55 acres	Single-family residence fronting Locust Ave. Observations of Site No. 18 were made from the street during the site visit conducted by AECOM on April 29, 2021. During the site visit, the residence was observed to be a wood-framed structure with stucco exterior and a shingle roof. A portion of the backyard area (western portion) was visible from Site



No.*	Parcel No.	Address	Size	Use
				No. 15, located adjacent to the west. In the backyard area were several cow stables, several mobile homes, and at least two detached structures that appeared to be additional residences.
19	0256-101-59	10984 Locust Ave	1.44 acres	Single-family residence fronting Locust Ave with Santa Ana Nursery business on this parcel and Site No. 15 (discussed above). Observations of Site No. 19 were made from the street during the site visit conducted by AECOM on April 29, 2021. During the site visit, the residence was observed to be a concrete-framed structure with concrete cinder block exterior and a shingle roof. In the backyard area (western portion) was a swimming pool/spa. The remainder of the property was observed to be occupied by the Santa Ana Nursery which included potted flowers, plants, and trees. In addition, a hoop house was observed in the southwestern portion of the property, a detached storage garage was observed in the central portion of the property, and an irrigation well was observed in the northeast portion of the parcel. The detached storage garage was observed to be a wood-framed structure with stucco exterior and a shingle roof. Potentially hazardous materials observed on the property included two 55-gallon drums of an unknown substance and 5 gallons of transmission oil. The hazardous materials observed are not considered to represent an APEC to the subject property, in AECOM's opinion.
23	0256-101-12	11042 Locust Ave	1.6 acres	Single-family residence fronting Locust Ave. Observations of Site No. 23 were made from the street and adjoining properties during previous site visits completed by AECOM on March 4, 2021 and April 29, 2021. During the site visits, the residence was observed to be a wood-framed structure with stucco exterior and a shingle roof containing a roof-mounted air-conditioning unit. In the backyard area (western portion) were a swimming pool, several mobile homes, trailers, and vehicles. During the April 2021 site visit, minor personal vehicle maintenance/repair activities were observed along the northern property boundary. In addition, a detached structure was observed along the southern property boundary. The detached structure appeared to be a residence and was observed to be a brick structure constructed on concrete slab-on-grade with a flat wooden roof.
24	0256-101-37	11052 Locust Ave	0.14 acres	Single-family residence fronting Locust Ave. Observations of Site No. 24 were made during a site visit conducted by AECOM on April 29, 2021. During the site visit, the residence was observed to be a wood-framed structure with wooden siding and a



No.*	Parcel No.	Address	Size	Use
				shingle roof. In the backyard area (western portion) were a mobile home, equipment storage, and firewood storage.
25	0256-101-38	11062 Locust Ave	2.24 acres	Single-family residence fronting Locust Ave. Observations of Site No. 25 were made during a site visit conducted by AECOM on April 29, 2021. During the site visit, the residence was observed to be a wood-framed structure with brick exterior and a shingle roof. In the backyard area (western portion) were semi-truck trailers, a semi-truck repair area, horse trailers, horse stables, and an equipment (e.g., forklift) maintenance yard located in the western portion of the property. Several areas of dark oily-type staining were observed throughout the approximately 15,000-square-foot unpaved equipment maintenance yard during the site visit. Based on the nature of the equipment observed (e.g., forklifts, automotive parts, oil containers) and staining observed (e.g., several different areas, not localized to one particular area), this parcel is considered to represent an APEC to the subject property, in AECOM's opinion.
28	0256-101-16	11116 Locust Ave	1.19 acres	Single-family residence fronting Locust Ave. with additional residences in the backyard area (western portion). The main single-family residence appears to be a wood-framed structure with stucco exterior and a flat wooden roof. In the backyard area are at least three detached structures, several trailers, multiple vehicles, miscellaneous storage, and several debris piles.
29	0256-101-17	11132 Locust Ave	1.19 acres	Single-family residence fronting Locust Ave. The residence appears to be a wood-framed structure with stucco exterior. The roof appeared to be covered with a tarp at the time that Google Street View® Imagery was collected, therefore, construction details could not be determined. Based on a review of Google Street View®, there is evidence (e.g., open vehicle hood, automotive parts/fluids visible) that vehicle maintenance/repair activities have occurred in the driveway area of this parcel. A large debris pile surrounds the residence to the north, west, and south; the contents and origin of the debris pile is unknown. In the backyard area (western portion), there appears to be at least one detached structure (use unknown) and vacant (fallow) land. Based on the evidence of vehicle maintenance/repair activities, the unknown contents/origin of the large debris pile that surrounds the residential structure and limited observations, this parcel is considered to represent an APEC to the subject property, in AECOM's opinion.



No.*	Parcel No.	Address	Size	Use
30	0256-101-18	11142 Locust Ave	1.19 acres	Single-family residence fronting Locust Ave. The residence appears to be a wood-framed structure with wooden/brick exterior and a shingle roof with a brick chimney. In the backyard area, there appears to be at least two detached structures (use unknown), two abandoned truck trailers, and vacant (fallow) land.
31	0256-101-19	11154 Locust Ave	1.19 acres	Single-family residence fronting Locust Ave. with a detached garage. The residence and detached garage appear to be wood-framed structures with stucco exteriors and shingle roofs. In the backyard area, there appears to be several detached structures (use unknown), horse stables, multiple vehicles, miscellaneous storage, various debris piles, and vacant (fallow) land. Based on the unknown contents/origin of the debris piles and limited observations, this parcel is considered to represent an APEC to the subject property, in AECOM's opinion.
32	0256-101-20	11164 Locust Ave	1.19 acres	Single-family residence fronting Locust Ave. with a detached garage. The residence and detached garage appear to be wood-framed structures with stucco exteriors and shingle roofs. Solar panels and a brick chimney are visible on the roof of the residence. In the front yard area (eastern portion) are two solid waste dumpsters serviced by Burrtec and an approximately 250-gallon plastic tote (contents unknown). In the backyard area (western portion), there appears to be several detached structures (use unknown), multiple vehicles, and several mobile homes/trailers.
Block 4				
1	0256-091-03	17811 Santa Ana Ave	2.39 acres	Vacant land fronting Santa Ana Ave. surrounded by fencing that appears to have been graded.
2	0256-091-04	17827 Santa Ana Ave	2.39 acres	Single-family residence fronting Santa Ana Ave. The residence appears to be a wood-framed structure with stucco exterior and a shingle roof. In the backyard area (southern portion) there appears to be at least three detached structures (use unknown), livestock/horse stables/corrals, multiple vehicles/trailers, miscellaneous storage, and various debris piles. Based on the unknown contents/origin of the debris piles and limited observations, this parcel is considered to represent an APEC to the subject property, in AECOM's opinion.
3	0256-091-24	10910 Laurel Ave	1.03 acres	Single-family residence fronting Laurel Ave. The residence appears to be a wood-framed structure with stucco exterior and a shingle roof. In the backyard area (western portion), there appears to be an aboveground swimming pool, several detached structures (use unknown), multiple vehicles, miscellaneous storage, and various debris piles.



No.*	Parcel No.	Address	Size	Use
				Based on the unknown contents/origin of the debris piles and limited observations, this parcel is considered to represent an APEC to the subject property, in AECOM's opinion.
4	0256-091-23	10928 Laurel Ave	1.03 acres	Single-family residence fronting Laurel Ave. The residence appears to be a wood-framed structure with stucco exterior and a shingle roof containing solar panels and a stone chimney. In the backyard area, there are several detached structures that appear to be animal stables.
5	0256-091-06	10976 Laurel Ave	2.27 acres	Single-family residence fronting Laurel Ave. The residence appears to be a wood-framed structure with stucco/concrete exterior and a clay tile roof. In the backyard area (western and southern portions), there appears to be several large detached structures (use unknown), several vehicles, and miscellaneous storage including an aboveground storage tank (AST). Based on the unknown use of the detached structures, the presence of the AST, and limited observations of the backyard area, this parcel is considered to represent an APEC to the subject property, in AECOM's opinion.
7	0256-091-30	11110 Laurel Ave	2.38 acres	Single-family residence fronting Laurel Ave. The residence appears to be a wood-framed structure with stucco exterior and a shingle roof with a brick chimney. In the backyard area (western portion), there appears to be several large detached structures (use unknown), several animal corrals, and an automotive salvage yard containing multiple vehicles/trailers and various debris piles. Based on the nature of the activities in the salvage area (e.g., vehicle/parts storage, debris piles of unknown content/origin), this parcel is considered to represent an APEC to the subject property, in AECOM's opinion.
8	0256-091-29	11138 Laurel Ave	2.38 acres	Rockin D Ranch horse riding school and single-family residence fronting Laurel Ave. The residence appears to be a wood-framed structure with stucco exterior and shingle roof with a brick chimney. In the backyard area (western portion), there appears to be multiple detached structures (use unknown), several vehicles/trailers, horse corrals/stables, and a horse training area in the southwestern corner.
9	0256-091-32	11160 Laurel Ave	2.38 acres	Single-family residence fronting Laurel Ave. with a detached garage and swimming pool. The residence appears to be a wood-framed structure with stucco/concrete/stone exterior and a shingle roof containing solar panels. In the backyard area, there appears to be at least four detached structures (use unknown), several vehicles, animal corrals/stables, and an equipment yard with miscellaneous storage and several trucks/trailers.



No.*	Parcel No.	Address	Size	Use
10	0256-091-33	11188 Laurel Ave	2.38 acres	Single-family residence fronting Laurel Ave. The residence appears to be a wood-framed structure with stucco/concrete/brick exterior and a shingle roof with a brick chimney. In the backyard area, there appears to be at least one detached structure (use unknown), miscellaneous storage, and vacant (vegetated) land.
11	0256-091-43	11224 Laurel Ave	4.95 acres	Plant/tree nursery and single-family residence fronting Laurel Ave. The residence is not visible from Google Street View®. The western portion of the property appears to be occupied by plant/tree nursery land. In the eastern portion of the property, there appears to be several vehicles/trailers, miscellaneous equipment/materials storage including two ASTs (contents unknown), and several debris piles. Based on the unknown contents/origin of the debris piles, miscellaneous equipment/materials storage including two ASTs and limited observations, this parcel is considered to represent an APEC to the subject property, in AECOM's opinion.
12	0256-091-44	17878 Jurupa Ave	4.23 acres	Vacant (vegetated) land at the terminus of Laurel Ave.

In addition, it should be noted that septic tank systems are likely present associated with the residential structures at the subject property parcels.

Uses of Adjoining Properties

The subject property is located in a mixed-use rural residential, agricultural, and light industrial area of the unincorporated city of Bloomington in San Bernardino County, California. The subject property is generally located on the city blocks bounded by Santa Ana Ave to the north, Linden Ave. to the east, Jurupa Ave to the south, and Alder Ave. to the west. The Block 1 properties are bounded to the north by rural residential properties and Walter Zimmerman Elementary School (11050 Linden Avenue), to the northeast by Linden Ave., beyond which is vacant agricultural land, to the east and southeast by Linden Ave., beyond which is Pitney Bowes Business Park (11260 Cedar Avenue), to the south by an unpaved alleyway beyond which are rural residential properties, to the southwest by Maple Ave., beyond which are rural residential properties, to the west by Maple Ave which is a palm tree nursery (11146 Maple Ave), and to the northwest by Maple Ave beyond which are rural residential properties. The Block 2 properties are bounded to the north by Santa Ana Ave., beyond which are rural residential properties, to the east by Maple Ave., beyond which are rural residential properties, to the south by rural residential properties and a plant nursery, and to the west by Locust Ave., beyond which are rural residential properties and a plant nursery (Santa Ana Nursery, 10984 Locust Ave.). The Block 3 properties are bounded to the north by Santa Ana Ave., beyond which are rural residential properties, to the east by Locust Ave., beyond which are a palm tree agricultural farm (11146 Maple Ave,) and rural residential properties, to the south by rural residential properties and vacant land, and to the west by Laurel Ave., beyond which are rural residential properties and a plant nursery (southwest). The Block 4 properties are bounded to the north by Santa Ana Ave., beyond which is Bloomington High School (10750 Laurel Ave), to the east by Laurel Ave., beyond which are rural residential properties, to the south by vacant land, and to the west by rural residential properties beyond which is Alder Ave.

No sensitive receptors (e.g., day care centers, hospitals, schools, surface water bodies) appear to be located adjacent to the subject property, except for Walter Zimmerman Elementary School (11050 Linden Avenue) located adjacent to the north of the Block 1 properties and Bloomington High School (10750



Laurel Ave) located adjacent to the north of the Block 4 properties. No gasoline service stations or dry cleaners appear to be located in the immediate vicinity (i.e., 500 feet) of the subject property, based upon AECOM's review of the site-specific environmental database report and Google Earth.

Site Setting

The subject property is located at an elevation of approximately 1,010 to 1,055 feet above mean sea level with an overall regional topographic gradient that slopes downward in a south-southeasterly direction. Site-specific geologic and hydrologic information was not obtained during the course of this desktop review. According to *2020 Annual Monitoring Report and 5-Year Constituent of Concern Summary Water Quality Monitoring Program for the adjacent Crestmore Disposal Site* (located on the south side of Jurupa Avenue, approximately 700 feet south of the Block 1 properties) prepared by Geosyntec Consultants for County of San Bernardino Solid Waste Management Division, dated November 2020 and reviewed on the online GeoTracker database maintained by the State Water Resources Control Board (SWRCB), groundwater was measured in monitoring wells at depths between 126 and 196 feet below ground surface (bgs) at this property with a calculated flow direction to the northeast. It should be noted that the actual depth and flow direction of groundwater beneath the subject property cannot be determined without site-specific groundwater monitoring well data.

Site History

Subject Property

According to review of historical information obtained from EDR, including historical aerial photographs and topographic maps, the subject property was vacant and/or agricultural (orchards/row crops) land with scattered apparent residential-type structures by at least 1938. An increase in residential development on the subject property parcels is evident between 1938 and 1953. By 1953, a large rectangular building is present in the southeastern portion of Block 3 (approximately in the area of Site No. 29, 30, and 31), which is no longer present by 1959, and a smaller rectangular building is present in the southwestern portion of Block 3 (Site No. 10). By 1959, residences are evident on the perimeter of the subject property parcels of Blocks 2, 3, and 4 fronting the surrounding streets with smaller outbuildings in the backyard portions of the parcels. In addition, by 1959, a large rectangular building is present in the northern portion of Block 2 (Site No. 6), on which an addition is evident by 1967. Also by 1967, agricultural use is no longer evident on Blocks 2, 3, and 4. By 1975, an apparent horse track was present in between the Block 4 properties, which was no longer present by 2009. By 1975, the Block 1 parcels had been cleared of orchards and the parcels redeveloped with residences by 1985. By 1994, a large rectangular building is present in the northern portion of Block 2 (Site No. 26) and a large square structure is present in the northeastern portion of Block 2 (Site No. 27). By 2002, a plant/tree nursery is present in the northeastern portion of Block 2 (Site Nos. 15 and 19) and the southern portion of Block 2 (Site No. 10). By 2016, multiple small structures/trailers in an outdoor storage area is present in the eastern portion of Block 3 (Site No. 25). The subject property has remained relatively unchanged since 2016.

The historical city directories search obtained from EDR only includes addresses along Maple Ave and Locust Ave in the area of the subject property. Residential listings associated with the subject property parcels were first identified in 1971. Non-residential listings identified associated with the subject property included Escobar Family Day Care at 10932 Locust Ave (Block 2, Site No. 17) in 2005; Bedlington's Backhoe Service at 10967 Locust Ave (Block 2, Site No. 7) in 1980, 1986, 1995, 2000, and 2005; Bloomington Cesspool at 11042 Locust Ave (Block 3, Site No. 23) in 1986, 1992, 1995 and 2000; and Bill's Screen Printing at 11164 Locust Ave (Block 3, Site No. 32) in 1986 and 1992. Based on the type of businesses identified and the lack of listing on a contamination-related database in the site-specific environmental database report (discussed below), the historic use of these portions of the subject property by these businesses is not considered to represent an APEC to the subject property, in AECOM's opinion. However, at the time of a previous site visit, an automotive salvage yard containing various vehicles and various debris piles of automotive parts and other miscellaneous materials was observed in the backyard area of Block 2, Site No. 7, which based on the nature of the activities on this parcel (e.g., vehicle



maintenance, vehicle/parts storage, salvage yard) and limited observations, this parcel is considered to represent an APEC to the subject property, in AECOM's opinion.

Based on the use of the subject property as agricultural from at least the late-1930s through mid-1970s, residual concentrations of organo-chlorine pesticides (OCPs) may be present in shallow soil of the subject property, as this is common throughout much of the agricultural regions of the United States. Based on the current agricultural use and proposed non-residential redevelopment of the subject property, the potential presence of residual concentrations of OCPs remaining in the shallow on-site soils (if any) is not considered to represent an APEC, in AECOM's opinion.

Off-Site Properties

The 1938 aerial photograph depicts the surrounding properties as agricultural (orchards/row crops) land with scattered rural residential type properties. By 1948, a small square-shaped structure with an adjacent land disturbance consistent with a quarry was present approximately 700 feet to the south of Block 1, across Jurupa Ave. By 1959, it appeared that the quarry was being partially filled in (landfill) and by 1967 had been completely filled. By 1967, the present-day elementary school was under development adjacent to the north of the Block 1 parcels and the present-day high school had been developed to the north of the Block 4 parcels. By 1975, the former quarry/landfill to the south of the Block 1 parcels had been redeveloped with the present-day city recreational park (formerly known as Quarry Park), and also by that time the present-day substation had been constructed on the northeast corner of Linden and Jurupa Avenues to the southeast of the Block 1 parcels. By 1994, the palm tree nursery was present adjacent to the west of the Block 1 parcels, across Maple Ave, and adjacent to the east of the Block 2 parcels, across Locust Ave. By 2019, the present-day warehouse distribution building has been constructed adjacent to the east of the Block 1 parcels, across Linden Ave. The surrounding area has remained relatively unchanged since 2019.

Previously Prepared Environmental Report

Kennedy Jenks previously performed a Phase I ESA for an area consisting of 112 individual properties located in a rural area in the unincorporated City of Bloomington, California (HIP Development Area), which included the subject property. Kennedy Jenks Phase I ESA report was prepared in general accordance with ASTM 1527-13. For the purposes of this discussion, the properties assessed by Kennedy Jenks that are not included as part of the subject property are considered off-site and are excluded from this discussion. Kennedy Jenks performed site visits and interviews of select Block 1 parcels that are outside of the boundaries for the purposes of this desktop review. At the time of Kennedy Jenks assessment, the subject property parcels consisted primarily of residences with some of the residences with an additional use or business.

The following recognized environmental condition (REC) was identified by Kennedy Jenks associated with the subject property:

Illegal Drug Labs

Two of the Block 3 parcels were identified in the Clandestine Drug Lab (CDL) database in the environmental database report reviewed by Kennedy Jenks. These two Block 3 parcels included Site No. 10 (11125 Laurel Ave) and Site No. 12 (11153 Laurel Ave). Kennedy Jenks interviewed Mr. Adam Palmer, Supervising Environmental Scientist for the California Department of Toxic Substances Control's (DTSC's) Emergency Response Unit, who indicated that the confidential files for both listings were in response to illegal methamphetamine laboratory operations. Furthermore, the Emergency Response unit responds to such incidents and removes drugs/chemicals and associated lab equipment, which is what his records indicated took place in response to these two incidents. Acids/bases, red phosphorous, and iodine are listed as being removed from both properties. In addition, four hydrochloric acid (HCl) cylinders and 80 gallons of flammable liquid were also removed from the 11153 Laurel Ave. address. No further information was found by Kennedy Jenks during their Phase I ESA related to these database listings. Kennedy Jenks reported that laws enacted in 2006 (California Health and Safety Code Section 25400.35) require investigation and



if necessary, remediation of properties in which illegal drug lab operations were conducted, and given their lack of access to these properties, it was unknown if any such activities were conducted.

Due to the lack of additional information, it was Kennedy Jenks opinion that the former presence of illegal drug labs at the above parcels constituted a REC and it was noteworthy that the nature of chemical releases that might result from this type of activity most commonly affect indoor surfaces such as floors and dry wall. Furthermore, they can also be distributed to the subsurface through the sanitary/septic system or through disposal to land. If present during redevelopment, Kennedy Jenks concluded that such impacts should be properly evaluated and managed at that time. However, the nature and expected volume of chemicals used in a residential lab operation suggested that such releases may be of minimal consequence if the buildings are to be razed and incorporated into a commercial development.

The following notable findings were identified by Kennedy Jenks associated with the subject property in their report:

Potential Impacts from the Crestmore Disposal Site:

The Block 1 properties were identified as hydraulically downgradient and adjoining (or relatively near to) the closed/inactive landfill that is reportedly passively vented and monitored with oversight by a government authority. Volatile organic compound (VOC) impacts to groundwater (deeper than 150 feet bgs) were identified. Recent VOC results for shallow soil gas probes were not reviewed by Kennedy Jenks. The most recent methane data was reviewed and were reportedly below field screening criteria. The San Bernardino County Local Enforcement Agency (LEA) indicated that there was no concern to the nearby aboveground properties based on their current knowledge and understanding. Given the depth to groundwater, Kennedy Jenks concluded that VOC impacts derived from the groundwater VOC plume were unlikely to adversely impact the indoor air conditions of any existing or future structures within the subject property; provided there were no preferential pathways from the groundwater plume. However, the potential existed for unidentified VOC impacts to affect soil and groundwater quality within the subject property. Based on this information, it was Kennedy Jenks opinion that the landfill had a low to moderate likelihood to pose a concern to the Block 1 properties (subject property).

Septic Tank Systems:

The subject property parcels were identified as having or likely having a septic tank system at some point in their history, which may include leach lines and/or seepage pits. Since the primary known use of the subject property was residential, subject to the responsible use of the septic tank system, it was Kennedy Jenks opinion that based on the available information, the residential septic tank systems were unlikely to pose a concern to the subject property.

Agricultural Land Use:

Historical sources reviewed by Kennedy Jenks indicated the subject property appeared to have been formerly used for agricultural purposes. Given the past agricultural use on these identified properties, Kennedy Jenks stated that agrichemicals such as pesticides, herbicides, fungicides, and fertilizers may be present in shallow soil. This was considered a de minimis condition by Kennedy Jenks as it generally would not be the subject of an enforcement action if brought to the attention of appropriate government agencies and therefore would not be expected to present a threat to human health or the environment.

Horse Ranch, Livestock Farm, and Hatcheries:

Properties identified for these uses were based on a mixture of available information (aerial photographs, city directory listings, or site reconnaissance). Kennedy Jenks reported that the degree for potential contamination at horse ranches, livestock farms, and hatcheries could vary and was dependent on the actual hazardous chemicals and petroleum products present and the handling thereof. In addition, older ranches, farms, and hatcheries, when compared to businesses that were established more recently, were more likely to have utilized storage tanks for fuels and the application of pesticides (insecticides). Absent



more specific information regarding these sites, it was Kennedy Jenks opinion that none of these uses should be considered a REC.

Freight Shipping and Trucking Businesses:

Kennedy Jenks reported that properties identified for these uses were based on a limited amount of information and the degree for potential contamination at freight shipping and trucking businesses could vary and was dependent on the actual hazardous chemicals and petroleum products present on-site, if any; and the storage, handling, and management thereof. Absent more specific information regarding these sites, it was Kennedy Jenks opinion that none should be considered a REC.

Multiple Pole-Mounted Transformers and Substation:

Multiple pole-mounted transformers potentially containing poly-chlorinated biphenyls (PCBs) were noted to be located at the perimeter of the subject property. No evidence of leaks or releases were observed by Kennedy Jenks. One Southern California Edison (SCE) substation was reported adjacent to the southeast of the Block 1 parcels, which was identified as having an AST (likely diesel fuel). No releases or cases were reported for the adjacent SCE site. Absent more specific information regarding these sites, it was Kennedy Jenks opinion that none should be considered to represent a REC.

Abandoned Drums and Containers:

Kennedy Jenks reported the presence of abandoned drums and containers at two of the Block 2 properties: 18175 Santa Ana Ave. (Site No. 6 for the purposes of this review) and 18136 Jurupa Ave (off-site from the subject property for the purposes of this review). These two properties were reported as disposing of drums, containers, and/or auto parts that were abandoned on the property. Materials at both properties were disposed of by a hazardous waste management company. Absent more specific information regarding these sites, it was Kennedy Jenks our opinion that none should be considered to represent a REC. Further information regarding the disposal of a drum from the Block 2, Site No. 6 parcel is provided below.

Asbestos-Containing Material (ACM) and/or Lead-Based Paint (LBP):

ACM and/or LBP may be present in some of the buildings located in the subject property that were constructed prior to 1981. No obvious evidence of ACM or LBP was observed by Kennedy Jenks; however, a survey for ACM and LBP was not part of the scope of work for the Phase I ESA.

In addition, as part of their assessment, Kennedy Jenks requested San Bernardino County Fire Department (SBCFD) Records for the majority of the subject property parcels, except for four of the Block 3 parcels including Site No. 12 (11153 Laurel Ave.), Site No. 13 (11187 Laurel Ave.), Site No. 31 (11154 Locust Ave.), and Site No. 32 (11164 Locust Ave.). Of the SBCFD records requested, records were only found for one of the subject property parcels (Block 2, Site No. 6, 18175 Santa Ana Ave.). The records obtained included a Hazardous Materials Response Report dated October 31, 1995 and supporting documentation which indicated that one 50-gallon drum of waste oil was found abandoned in the vacant field on the church property and a disposal company (Shield Industries) was contracted by the county to dispose of the drum. No further information was available.

Database Review

Subject Property

The subject property was identified in the site-specific environmental database search report in connection with the following database listing:

- Roxana Rodriguez at 10943 Locust Avenue (Block 2, Site No. 5) was identified in the HAZNET (facility and manifest data) and Hazardous Waste Tracking System (HWTS) databases. The data in the HAZNET database is extracted from the copies of hazardous waste manifests



received annually year by the DTSC. The HAZNET database reports that this property generated state-regulated wastes in 2015 including 2.07 tons of asbestos-containing waste. The HWTS database is maintained by the DTSC and is a data repository for hazardous waste identification (ID) number and manifest information. The HWTS database reports that this property generated hazardous wastes in 2015. Based on the nature of the listings (i.e., compliance, non-contamination related), these database listings are not considered to represent an APEC to the subject property, in AECOM's opinion.

No other database listings were identified associated with the subject property parcel in the site-specific environmental database search report obtained as part of this desktop review.

Surrounding Sites

According to the environmental database report, numerous sites (over 40) were identified within their respective ASTM and/or EDR search distances from the subject property. Based on AECOM's review of these database listings, none of these sites are expected to represent an APEC to the subject property based on their distance from the subject property (i.e., greater than 500 feet), regulatory status (i.e., closed, no violations found), media affected (i.e., soil only), and/or topographical position relative to the subject property (i.e., down gradient or cross gradient). Due to its proximity to the subject property and type of listing, the following site is discussed in additional detail:

- Crestmore Disposal Site (Kessler Park) at southwest corner of Jurupa and Linden Avenues is located approximately 700 feet to the south of the Block 1 parcels, across Jurupa Avenue, and is listed in the Solid Waste Facilities/Landfills (SWF/LF) and California Environmental Reporting System (CERS) databases. The SWF/LF and CERS databases report that the closed solid waste disposal site (SWIS Number: 36-CR-0016) ceased operations in 1966 and was operated by the County of San Bernardino "pre-regulation". Additional information was obtained from the online GeoTracker database and the Solid Waste Information System (SWIS) database maintained by the California Department of Resources Recycling and Recovery (CalRecycle). Based on available information, the former solid waste disposal site encompassed approximately 15-acres and landfilling activities occurred on approximately 5.5 acres within an abandoned limestone quarry that at its deepest point extended to depths of approximately 150 feet bgs. The unlined inactive Class III municipal waste management unit was operated by San Bernardino County between 1955 and 1966. The former landfill accepted non-hazardous residential and commercial wastes, and non-decomposable inert solids and demolition debris. Landfill operations ceased once the quarry had been filled with refuse to the original grade. The former landfill was covered with soil to prevent surface water interaction with refuse and receives ongoing maintenance to prevent surface waters from ponding. The former landfill was last inspected (visually) on December 7, 2020 by County of San Bernardino Department of Public Works Solid Waste Management Division and no deficiencies were noted at that time. The ongoing groundwater monitoring began at the former landfill site in 1991. Since monitoring began, VOCs have been detected in all of the site monitoring wells (five on the landfill site and one down-gradient in Linden Ave). Current monitoring efforts consist of quarterly monitoring and reporting in accordance with RWQCB regulatory requirements at the six groundwater monitoring wells, three soil-pore gas probes, and two surface water monitoring stations. Based on review of *2020 Annual Monitoring Report and 5-Year Constituent of Concern Summary Water Quality Monitoring Program for the adjacent Crestmore Disposal Site* prepared by Geosyntec Consultants for the County of San Bernardino Solid Waste Management Division, dated November 2020, the only constituents of concern (COCs) detected in groundwater above their maximum contaminant level (MCL) were total arsenic, barium, beryllium, cadmium, chromium, lead, nickel, and/or selenium in wells on the landfill property and/or an off-site down-gradient well (located approximately 200 feet north-northeast of the subject property). VOCs were detected above the method detection limit (MDL) in groundwater samples collected from the landfill monitoring wells and the off-site down-gradient monitoring well, but no VOCs exceeded their respective MCLs. Inorganics (cyanide/sulfide), organochlorine pesticides,



PCBs, organo-phosphorus pesticides, chlorinated herbicides, and semi-volatile organic compounds (SVOCs) were not detected above the MDL in groundwater samples analyzed with the exception of cyanide, orthophosphate, and total phosphorus in the groundwater samples collected from several monitoring wells on and down-gradient of the landfill property. It was reported that the concentrations of total metals in the groundwater sample collected from the down-gradient monitoring well were significantly higher than previously detected total metal concentrations. Due to the location of this monitoring well (located over 1,100 feet northeast of the landfill and approximately 200 feet north-northeast of the subject property) and that total metal concentrations in the monitoring well located directly down-gradient of the landfill were one to two orders of magnitude lower, it was concluded that the landfill was not likely the source of the elevated metals concentrations in groundwater. Furthermore, the results of groundwater and landfill gas perimeter probe monitoring (for methane) conducted during the semi-annual monitoring events were generally consistent with historical results. Based on review of this information, the COCs detected in groundwater (i.e., metals), depth to groundwater (greater than 125 feet bgs), and since the subject property is provided with a public drinking water source, the former landfill is not considered to represent an APEC to the subject property, in AECOM's opinion.

Vapor Encroachment Screening

AECOM conducted a vapor encroachment screening (VES) as part of this desktop review to determine if a vapor encroachment condition (VEC) exists or if a VEC does not exist.

Subject Property

No on-site sources of vapor encroachment (e.g., UST, contaminated soil, groundwater plume) were identified during this desktop review. Based on this information, a VEC due to an on-site source does not appear to exist.

Off-site

To conduct the VES of the nearby area, AECOM conducted a detailed review and analysis of the site-specific environmental database report with particular focus on the following two types of sites:

1. Off-site properties that are impacted by chlorinated VOCs and/or SVOCs and are located within approximately 1,750 feet of the subject property, and
2. Off-site properties that are impacted by petroleum hydrocarbons and are located within approximately 525 feet of the subject property.

The following paragraphs summarize the results of AECOM's VES of the nearby area.

A review of the site-specific environmental database indicates that no VOC/SVOC or petroleum hydrocarbon-impacted sites are located within the above-described radii of the subject property.

Based on information reviewed in previously prepared environmental reports and the environmental database report, a former landfill is located approximately 700 feet south of the Block 1 parcels, across Jurupa Ave, in the location of the present-day Kessler Park. Although the former landfill is located upgradient of the subject property, groundwater is located at a depth greater than 125 feet bgs and during the 5-year COC sampling event in 2020, VOCs and SVOCs were not detected above the MCL and/or MDL in groundwater samples analyzed. Based on this information, it is AECOM's opinion that a VEC at the subject property due to an off-site source does not exist.



Online Agency File Review

Local

AECOM reviewed property information from the San Bernardino County Assessor-Recorder-Clerk Property Information Management System (PIMS) and Parcel Viewer websites. Information on the subject property has been incorporated throughout this document where appropriate.

Completion of a public records search request with the San Bernardino County Fire Department requires a \$130 payment for an initial records search. Based on information obtained during this desktop review from other sources (e.g., site-specific environmental database report information, previously prepared environmental reports, and the online GeoTracker, EnviroStor, and Cal/EPA Regulated Site Portal databases), it was determined that a review of CUPA records is not necessary at this time. Furthermore, during their assessment, Kennedy Jenks requested public records from the San Bernardino County Fire Department in October 2020 for the majority of the subject property parcels and at that time the San Bernardino County Fire Department reported that they did not have records pertaining to the subject property parcels, except for records related to the 1995 abandoned drum disposal from Block 2, Site No 6, (18175 Santa Ana Ave), discussed previously.

State

AECOM searched DTSC's online EnviroStor database for California Cleanup Sites involving the DTSC. The EnviroStor database consists of federal National Priorities List (NPL) sites, state response sites, voluntary cleanup sites, and school cleanup sites. No database listings were identified associated with the subject property parcels in the online EnviroStor database.

AECOM searched the California EPA's SWRCB online GeoTracker database. The online GeoTracker database consists of Leaking UST (LUST) Cleanup Sites, (non-petroleum) Cleanup Program Sites (CPS), Military Cleanup Sites, and Permitted UST Sites located throughout California. No database listings were identified associated with the subject property parcels in the online GeoTracker database.

AECOM searched the online Cal/EPA Regulated Site Portal database. The database combines information from the CERS, EnviroStor, GeoTracker, California Integrated Water Quality System (CIWQS), and federal Toxics Release Inventory (TRI) database. No database listings were identified associated with the subject property parcels in the online Cal/EPA Regulated Site Portal database.

AECOM searched the California Department of Conservation online Division of Oil, Gas, and Geothermal Resources (DOGGR) Well Finder database. No oil/gas wells were depicted on the subject property in the online DOGGR database. The subject property is not depicted as located in an oil/gas field.

Federal

AECOM searched the U.S. EPA's Envirofacts and Superfund Enterprise Management System (SEMS) online databases. The SEMS database replaced the Comprehensive Environmental Response, Compensation and Liability Information System (CERCLIS) which has since been retired. SEMS includes the same data fields and content as CERCLIS. The Envirofacts database retrieves information obtained from 17 national systems, including the CERCLIS, Superfund program (NPL sites), hazardous waste sites, and potential hazardous waste sites. No database listings were identified associated with the subject property in the Envirofacts or SEMS databases.

AECOM performed a review of online records available on the National Pipeline Mapping System (NPMS) public map viewer maintained by the U.S. DOT's Pipeline and Hazardous Materials Safety Administration (PHMSA), for natural gas transmission or hazardous liquid [petroleum] pipelines on or adjacent to the subject property. No natural gas transmission or hazardous liquid petroleum pipelines were identified on or adjacent to the subject property that are within the PHMSA's jurisdiction.



Conclusions

Based on the results of this desktop review, several areas of potential environmental concern (APECs) were identified associated with the subject property parcels, including:

- Block 1, Site No. 11 (11181 Maple Ave.) - Based on a review of Google Earth, in the backyard area, there appears to be at least three detached structures (use unknown), two mobile homes, and storage of numerous plastic totes (contents unknown). Based on the quantity of plastic totes (at least 150), unknown contents/site operations, and limited observations, this parcel is considered to represent an APEC to the subject property, in AECOM's opinion.
- Block 1, Site No. 14 (18395 Stallion Ln.) - Based on a review of Google Earth, in the backyard area (southern portion), there appears to be at least two detached structures (use unknown) and an automotive salvage yard (southern portion). Based on the nature of the activities in the salvage yard (e.g., vehicle/parts storage) and limited observations, this parcel is considered to represent an APEC to the subject property, in AECOM's opinion.
- Block 2, Site No. 7 (10967 Locust Ave.) - Based on a review of Google Earth, there is evidence of vehicle maintenance/repair activities is visible in the front yard area of the property based on the presence of vehicles on blocks, storage of automotive parts, and at least one 55-gallon drum (contents unknown). In the backyard area (eastern portion), there appears to be at least one large detached structure (use unknown) and an automotive salvage yard containing various vehicles and various debris piles of automotive parts and other miscellaneous materials. Based on the nature of the activities on this parcel (e.g., vehicle maintenance, vehicle/parts storage, salvage yard) and limited observations, this parcel is considered to represent an APEC to the subject property, in AECOM's opinion.
- Block 2, Site No. 27 (10906 Maple Ave.) - Based on a review of Google Earth, in the backyard area (western portion), there appears to be several detached structures (use unknown), several vehicles/trailers, a horse corral, and plant/tree nursery. Several debris piles of miscellaneous equipment/materials are visible in the nursery portion of the parcel. Based on the unknown contents and/or origin of the debris piles and limited observations, this parcel is considered to represent an APEC to the subject property, in AECOM's opinion.
- Block 2, Site No. 29 (1094 Maple Ave.) - Based on a review of Google Earth, in the backyard area (western portion), there appears to be at least two detached structures (use unknown) and unpaved vacant land containing stockpiles of construction/demolition debris and/or burn areas. Discoloration to the unpaved ground surface is visible in the areas of the stockpiles/burn areas. Based on the unknown contents/origin of the stockpiles and limited observations, this parcel is considered to represent an APEC to the subject property, in AECOM's opinion.
- Block 3, Site No. 12 (11153 Laurel Ave) - Based on a review of Google Earth, in the backyard area (eastern portion), there appears to be at least three detached structures (use unknown), an automotive salvage yard on unpaved dirt ground surface with multiple vehicles and piles of tires/automotive parts, and agricultural land (southeast portion). Based on the nature of the activities in the salvage area (e.g., vehicle/parts storage) and limited observations, this parcel is considered to represent an APEC to the subject property, in AECOM's opinion.
- Block 3, Site No. 15 (10835 Santa Ana Ave.) - Based on observations during a previous site visit, in the backyard area were a large pile of fill material, several hoop houses, stockpiles of potting soil, and plant nursery land. Based on the unknown origin of the fill material, this parcel is considered to represent an APEC to the subject property, in AECOM's opinion.
- Block 3, Site No. 25 (11062 Locust Ave.) – Based on observations during a previous site visit, in the backyard area were semi-truck trailers, a semi-truck repair area, horse trailers, horse stables, and an equipment (e.g., forklift) maintenance yard located in the western portion of the property. Several areas of dark oily-type staining were observed throughout the approximately



15,000-square-foot unpaved equipment maintenance yard during the site visit. Based on the nature of the equipment observed (e.g., forklifts, automotive parts, oil containers) and staining observed (e.g., several different areas, not localized to one particular area), this parcel is considered to represent an APEC to the subject property, in AECOM's opinion.

- Block 3, Site No. 29 (1132 Locust Ave) - Based on a review of Google Street View®, there is evidence (e.g., open vehicle hood, automotive parts/fluids visible) that vehicle maintenance/repair activities have occurred in the driveway area of this parcel. A large debris pile surrounds the residence to the north, west, and south; the contents and origin of the debris pile is unknown. In the backyard area (western portion), there appears to be at least one detached structure (use unknown) and vacant (fallow) land. Based on the evidence of vehicle maintenance/repair activities, the unknown contents/origin of the large debris pile that surrounds the residential structure and limited observations, this parcel is considered to represent an APEC to the subject property, in AECOM's opinion.
- Block 3, Site No. 31 (11154 Locust Ave.) - Based on a review of Google Earth, in the backyard area, there appears to be several detached structures (use unknown), horse stables, multiple vehicles, miscellaneous storage, various debris piles, and vacant (fallow) land. Based on the unknown contents/origin of the debris piles and limited observations, this parcel is considered to represent an APEC to the subject property, in AECOM's opinion.
- Block 4, Site No. 2 (17827 Santa Ana Ave.) - Based on a review of Google Earth, in the backyard area there appears to be at least three detached structures (use unknown), livestock/horse stables/corrals, multiple vehicles/trailers, miscellaneous storage, and various debris piles. Based on the unknown contents/origin of the debris piles and limited observations, this parcel is considered to represent an APEC to the subject property, in AECOM's opinion.
- Block 4, Site No. 5 (10976 Laurel Ave.) - Based on a review of Google Earth, in the backyard area, there appears to be several large detached structures (use unknown), several vehicles, and miscellaneous storage including an AST. Based on the unknown use of the detached structures, the presence of the AST, and limited observations of the backyard area, this parcel is considered to represent an APEC to the subject property, in AECOM's opinion.
- Block 4, Site No. 7 (11110 Laurel Ave.) - Based on a review of Google Earth, in the backyard area, there appears to be several large detached structures (use unknown), several animal corrals, and an automotive salvage yard containing multiple vehicles/trailers and various debris piles. Based on the nature of the activities in the salvage area (e.g., vehicle/parts storage, debris piles of unknown content/origin), this parcel is considered to represent an APEC to the subject property, in AECOM's opinion.
- Block 4, Site No. 11 (11224 Laurel Ave.) - Based on a review of Google Earth, in the eastern portion of the property, there appears to be several vehicles/trailers, miscellaneous equipment/materials storage including two ASTs (contents unknown), and several debris piles. Based on the unknown contents/origin of the debris piles, miscellaneous equipment/materials storage including two ASTs and limited observations, this parcel is considered to represent an APEC to the subject property, in AECOM's opinion.



Closing

AECOM appreciates providing HIP with environmental consulting services. If you have comments or questions regarding this review, please contact Mr. Bill Bock at (970) 222-6841 or email him at william.bock@aecom.com.

Yours sincerely,

A handwritten signature in black ink that reads "Jessica Himebauch".

Jessica Himebauch
Geologist

A handwritten signature in black ink that reads "Bill Bock".

Bill Bock
Project Manager

Attachments:

Figure 1 - Bloomington Business Park Parcel Exhibit
EDR Database Report



References

County, San Bernardino Parcel Quest Lite, <https://assr.parcelquest.com/Home>

County, San Bernardino Assessor-Recorder-Clerk, Parcel Viewer, <https://sbcounty.maps.arcgis.com/apps/webappviewer/index.html?id=87e70bb9b6994559ba7512792588d57a>

County, San Bernardino Assessor-Recorder-Clerk, Property Information Management System (PIMS), www.sbcounty.gov/assessor/pims

EDR Aerial Photo Decade Package prepared for Bloomington Business Park – Env. Desktop Reviews, Bloomington, CA 92316, dated July 2, 2021. Inquiry number 6558606.8. Aerial photographs dated 1938, 1948, 1953, 1959, 1967, 1974, 1975, 1985, 1990, 1994, 2002, 2005, 2009, 2012, and 2016. Report prepared by Environmental Data Resources, Inc., 6 Armstrong Road, Shelton, Connecticut 06484, (800) 352-0050, www.edrnet.com.

EDR Certified Sanborn® Map Report (No Coverage) prepared for Bloomington Business Park – Env. Desktop Reviews, Bloomington, CA 92316, dated June 30, 2021. Inquiry number 6558606.21. Report prepared by Environmental Data Resources, Inc., 6 Armstrong Road, Shelton, Connecticut 06484, (800) 352-0050, www.edrnet.com.

EDR-City Directory Image Report prepared for Bloomington Business Park – Env. Desktop Reviews (Maple and Locust Avenues only), Bloomington, CA 92316, dated July 9, 2021. Inquiry number 6558606.5. City directories dated 1971, 1976, 1980, 1986, 1992, 1995, 2000, 2005, 2010, 2014, and 2017. Report prepared by Environmental Data Resources, Inc., 6 Armstrong Road, Shelton, Connecticut 06484, (800) 352 0050, www.edrnet.com.

EDR Historical Topo Map Report with QuadMatch™ prepared for Bloomington Business Park – Env. Desktop Reviews, Bloomington, CA 92316, dated June 30, 2021. Inquiry number 6558606.4. Topographic maps dates 1896, 1898, 1901, 1942, 1943, 1953, 1954, 1967, 1973, 1975, 1980, and 2012. Report prepared by Environmental Data Resources, Inc., 6 Armstrong Road, Shelton, Connecticut 06484, (800) 352-0050, www.edrnet.com.

EDR Radius Map™ Report with GeoCheck® prepared for Bloomington Business Park – Env. Desktop Reviews, Bloomington, CA 92316, dated June 30, 2021. Inquiry number 66558606.2r. Report prepared by Environmental Data Resources Inc., 6 Armstrong Road, Shelton, Connecticut 06484, (800) 352-0050, www.edrnet.com.

Google Earth Pro © 2021.

Phase I Environmental Site Assessment of the Bloomington Business Park – Block 1 Properties, Bloomington, San Bernardino County, California, prepared by AECOM for RG Bloomington LLC c/o Rockefeller Group Development Corporation, dated June 2021.

Phase I Environmental Site Assessment of the Bloomington Business Park – Block 2 Properties, Bloomington, San Bernardino County, California, prepared by AECOM for RG Bloomington LLC c/o Rockefeller Group Development Corporation, dated June 2021.

Phase I Environmental Site Assessment of the Bloomington Business Park – Block 3 Properties, Bloomington, San Bernardino County, California, prepared by AECOM for RG Bloomington LLC c/o Rockefeller Group Development Corporation, dated June 2021.

Phase I Environmental Site Assessment of the Bloomington Business Park – Block 4 Properties, Bloomington, San Bernardino County, California, prepared by AECOM for RG Bloomington LLC c/o Rockefeller Group Development Corporation, dated June 2021.



Revised Phase I Environmental Site Assessment, Howard Industrial Partners, Bloomington, California, dated October 8, 2020. Prepared by Kennedy Jenks Consultants for Howard Industrial Partners.

State, California Department of Resources Recycling and Recovery (CalRecycle), [Solid Waste Information System \(SWIS\)](https://www2.calrecycle.ca.gov/SolidWaste/Activity), <https://www2.calrecycle.ca.gov/SolidWaste/Activity>

State, California Department of Conservation, Geologic Energy Management Division (CalGEM), WellSTAR Well Finder, <https://maps.conservation.ca.gov/doggr/wellfinder/#openModal>

State, California Department of Toxic Substances Control (DTSC), EnviroStor database, <http://www.envirostor.dtsc.ca.gov/public/>

State, California Environmental Protection Agency (Cal/EPA), Site Portal database, <https://siteportal.calepa.ca.gov>

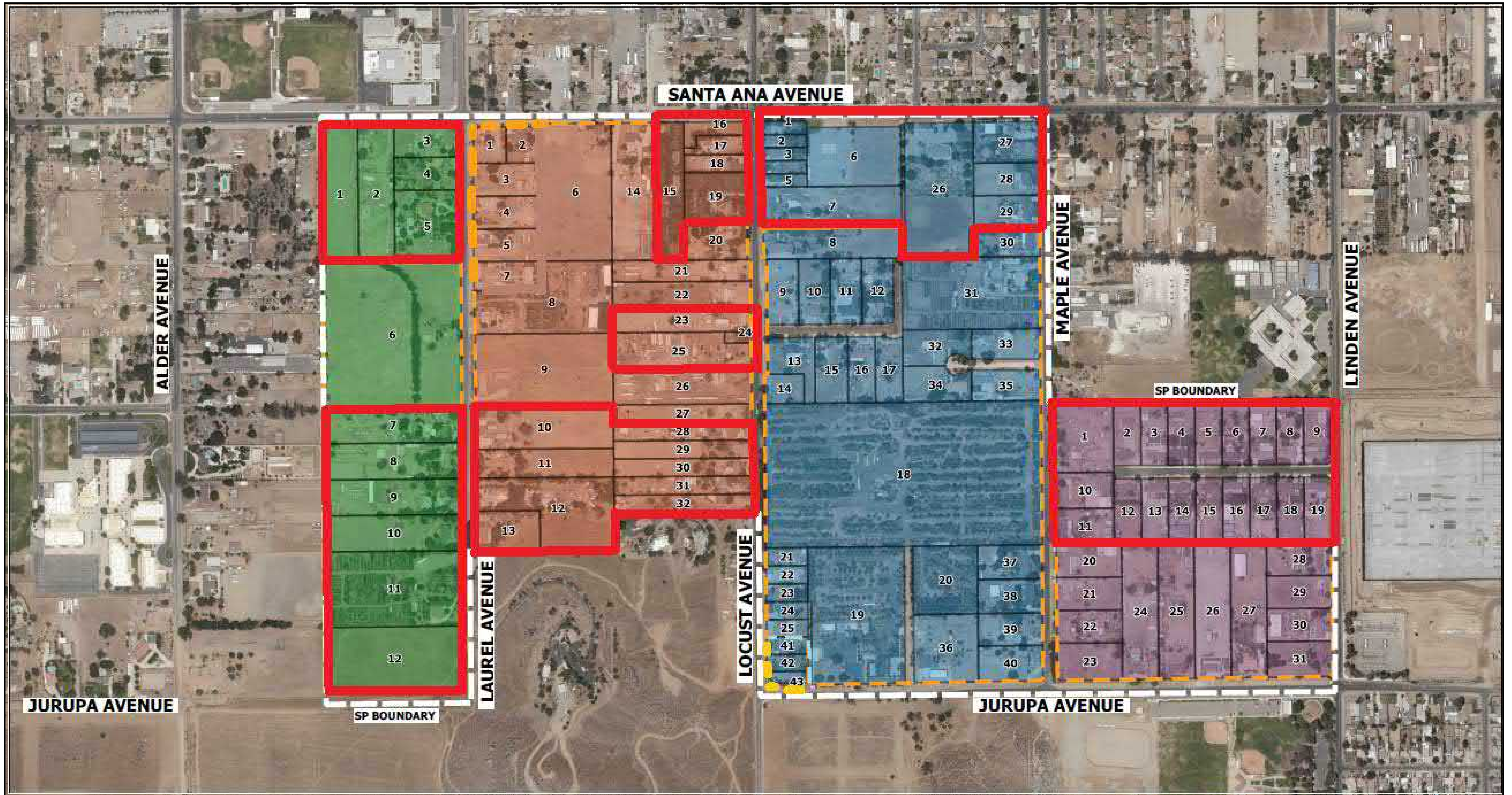
State, California State Water Resources Control Board (SWRCB), GeoTracker database, <http://GeoTracker.waterboards.ca.gov/>

State, California SWRCB GeoTracker, Groundwater Monitoring and Assessment Program (GAMA), Groundwater Information System database, <http://geotracker.waterboards.ca.gov/gama/gamamap/public/>

United States Department of Transportation (DOT), Pipeline and Hazardous Materials Safety Administration (PHMSA), National Pipeline Mapping System (NPMS) public map viewer, <https://pvnpm.phmsa.dot.gov/PublicViewer/>

United States Environmental Protection Agency (EPA), Envirofacts Multisystem search, <https://www3.epa.gov/enviro/facts/multisystem.html>

United States EPA, Superfund Enterprise Management System (SEMS) search, <https://www.epa.gov/enviro/sems-search>



LEGEND

- BLOCK 1
- BLOCK 2
- BLOCK 3
- BLOCK 4

BLOCK 1 PARCELS

NO.	APN	NO.	APN	NO.	APN	NO.	APN
1	025624103	11	025624101	21	025612142	31	025612140
2	025624111	12	025624112	22	025612143		
3	025624110	13	025624113	23	025612144		
4	025624109	14	025624114	24	025612147		
5	025624108	15	025624115	25	025612148		
6	025624107	16	025624116	26	025612146		
7	025624106	17	025624117	27	025612145		
8	025624105	18	025624118	28	025612137		
9	025624104	19	025624119	29	025612138		
10	025624102	20	025612141	30	025612139		

BLOCK 2 PARCELS

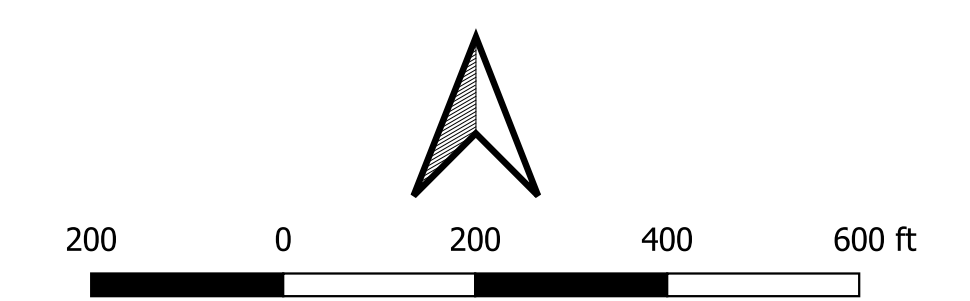
NO.	APN	NO.	APN	NO.	APN	NO.	APN	NO.	APN
1	025611134	11	025611152	21	025611110	31	025611119	41	025611105
2	025611135	12	025611153	22	025611109	32	025611142	42	025611104
3	025611131	13	025611144	23	025611108	33	025611140	43	025611103
4	025611132	14	025611129	24	025611107	34	025611143		
5	025611123	15	025611145	25	025611106	35	025611141		
6	025611128	16	025611148	26	025611122	36	025611156		
7	025611127	17	025611149	27	025611137	37	025611159		
8	025611126	18	025611111	28	025611138	38	025611158		
9	025611150	19	025611102	29	025611139	39	025611160		
10	025611151	20	025611155	30	025611118	40	025611161		

BLOCK 3 PARCELS

NO.	APN	NO.	APN	NO.	APN	NO.	APN
1	025610157	11	025610132	21	025610110	31	025610119
2	025610158	12	025610155	22	025610111	32	025610120
3	025610149	13	025610156	23	025610112		
4	025610148	14	025610103	24	025610137		
5	025610145	15	025610104	25	025610138		
6	025610102	16	025610105	26	025610114		
7	025610136	17	025610106	27	025610115		
8	025610135	18	025610107	28	025610116		
9	025610134	19	025610159	29	025610117		
10	025610133	20	025610160	30	025610118		

BLOCK 4 PARCELS

NO.	APN	NO.	APN
1	025609103	11	025609143
2	025609104	12	025609144
3	025609124		
4	025609123		
5	025609106		
6	025609107		
7	025609130		
8	025609129		
9	025609132		
10	025609133		



FM CIVIL
ENGINEERS INC.
2995 TECHNOLOGY DRIVE
SUITE 306 MURRIETA | CA 92563
951.973.0201 - FMCIVIL.COM

COUNTY OF SAN BERNARDINO
BLOOMINGTON BUSINESS PARK
PARCEL EXHIBIT

Bloomington Business Park - Env. Desktop Reviews

11141 Maple Ave

Bloomington, CA 92316

Inquiry Number: 06558606.2r

June 30, 2021

The EDR Radius Map™ Report with GeoCheck®



6 Armstrong Road, 4th floor
Shelton, CT 06484
Toll Free: 800.352.0050
www.edrnet.com

TABLE OF CONTENTS

<u>SECTION</u>	<u>PAGE</u>
Executive Summary	ES1
Overview Map	2
Detail Map	3
Map Findings Summary	4
Map Findings	9
Orphan Summary	108
Government Records Searched/Data Currency Tracking	GR-1
 <u>GEOCHECK ADDENDUM</u>	
Physical Setting Source Addendum	A-1
Physical Setting Source Summary	A-2
Physical Setting SSURGO Soil Map	A-5
Physical Setting Source Map	A-10
Physical Setting Source Map Findings	A-12
Physical Setting Source Records Searched	PSGR-1

Thank you for your business.
Please contact EDR at 1-800-352-0050
with any questions or comments.

Disclaimer - Copyright and Trademark Notice

This Report contains certain information obtained from a variety of public and other sources reasonably available to Environmental Data Resources, Inc. It cannot be concluded from this Report that coverage information for the target and surrounding properties does not exist from other sources. **NO WARRANTY EXPRESSED OR IMPLIED, IS MADE WHATSOEVER IN CONNECTION WITH THIS REPORT. ENVIRONMENTAL DATA RESOURCES, INC. SPECIFICALLY DISCLAIMS THE MAKING OF ANY SUCH WARRANTIES, INCLUDING WITHOUT LIMITATION, MERCHANTABILITY OR FITNESS FOR A PARTICULAR USE OR PURPOSE. ALL RISK IS ASSUMED BY THE USER. IN NO EVENT SHALL ENVIRONMENTAL DATA RESOURCES, INC. BE LIABLE TO ANYONE, WHETHER ARISING OUT OF ERRORS OR OMISSIONS, NEGLIGENCE, ACCIDENT OR ANY OTHER CAUSE, FOR ANY LOSS OF DAMAGE, INCLUDING, WITHOUT LIMITATION, SPECIAL, INCIDENTAL, CONSEQUENTIAL, OR EXEMPLARY DAMAGES. ANY LIABILITY ON THE PART OF ENVIRONMENTAL DATA RESOURCES, INC. IS STRICTLY LIMITED TO A REFUND OF THE AMOUNT PAID FOR THIS REPORT.** Purchaser accepts this Report "AS IS". Any analyses, estimates, ratings, environmental risk levels or risk codes provided in this Report are provided for illustrative purposes only, and are not intended to provide, nor should they be interpreted as providing any facts regarding, or prediction or forecast of, any environmental risk for any property. Only a Phase I Environmental Site Assessment performed by an environmental professional can provide information regarding the environmental risk for any property. Additionally, the information provided in this Report is not to be construed as legal advice.

Copyright 2020 by Environmental Data Resources, Inc. All rights reserved. Reproduction in any media or format, in whole or in part, of any report or map of Environmental Data Resources, Inc., or its affiliates, is prohibited without prior written permission.

EDR and its logos (including Sanborn and Sanborn Map) are trademarks of Environmental Data Resources, Inc. or its affiliates. All other trademarks used herein are the property of their respective owners.

EXECUTIVE SUMMARY

A search of available environmental records was conducted by Environmental Data Resources, Inc (EDR). The report was designed to assist parties seeking to meet the search requirements of EPA's Standards and Practices for All Appropriate Inquiries (40 CFR Part 312), the ASTM Standard Practice for Environmental Site Assessments (E 1527-13), the ASTM Standard Practice for Environmental Site Assessments for Forestland or Rural Property (E 2247-16), the ASTM Standard Practice for Limited Environmental Due Diligence: Transaction Screen Process (E 1528-14) or custom requirements developed for the evaluation of environmental risk associated with a parcel of real estate.

TARGET PROPERTY INFORMATION

ADDRESS

11141 MAPLE AVE
BLOOMINGTON, CA 92316

COORDINATES

Latitude (North): 34.0531140 - 34° 3' 11.21"
Longitude (West): 117.4105070 - 117° 24' 37.82"
Universal Transverse Mercator: Zone 11
UTM X (Meters): 462113.2
UTM Y (Meters): 3767926.5
Elevation: 1033 ft. above sea level

USGS TOPOGRAPHIC MAP ASSOCIATED WITH TARGET PROPERTY

Target Property Map: 5619058 FONTANA, CA
Version Date: 2012

AERIAL PHOTOGRAPHY IN THIS REPORT

Portions of Photo from: 20140603
Source: USDA

MAPPED SITES SUMMARY

Target Property Address:
 11141 MAPLE AVE
 BLOOMINGTON, CA 92316

Click on Map ID to see full detail.

MAP ID	SITE NAME	ADDRESS	DATABASE ACRONYMS	RELATIVE ELEVATION	DIST (ft. & mi.) DIRECTION
1	PERFECT TOUCH DRYWAL	11022 LOCUST AVE	EDR Hist Cleaner	Higher	29, 0.005, NE
A2	MIK-RON STEEL	11045 MAPLE AVE	San Bern. Co. Permit, CERS, HWTS	Higher	31, 0.006, East
A3	MIK-RON STEEL COMPAN	11045 MAPLE AVE	San Bern. Co. Permit	Higher	31, 0.006, East
A4	RPD FLEET MAINTENANC	11025 MAPLE AVE	RCRA-LQG	Higher	33, 0.006, East
A5	CORONADO TIRES INC	11025 MAPLE AVE	RCRA NonGen / NLR	Higher	33, 0.006, East
B6	JAKIS TRANSPORT INC	18023 SANTA ANA AVE	San Bern. Co. Permit	Higher	96, 0.018, NNW
B7	RSM TRANSPORTATION	18023 SANTA ANA AVE	San Bern. Co. Permit	Higher	96, 0.018, NNW
B8	SUPER TRANSPORT INC	18004 SANTA ANA AVE	RCRA NonGen / NLR	Higher	173, 0.033, NNW
9	LLL STEINOW & PRICE	10843 LAUREL AVE N	EDR Hist Auto	Higher	403, 0.076, NW
10	GAMI GROUP INC DBA C	10836 1/2 LOCUST AVE	RCRA NonGen / NLR	Higher	455, 0.086, North
C11	ALAMITO TRUCKING	10869 ROXBURY AVE	RCRA NonGen / NLR	Higher	596, 0.113, ENE
C12	ALAMITO TRUCKING	10869 ROXBURY AVE	HWT, HWTS	Higher	596, 0.113, ENE
C13	RIGOBERTO OR ROSA MU	10840 ROXBURY AVE	RCRA NonGen / NLR	Higher	600, 0.114, NE
D14	SCE BLOOMINGTON SUBS	JURUPA & LINDEN	AST, San Bern. Co. Permit	Lower	653, 0.124, ESE
D15	CRESTMORE DISPOSAL S	SW CORNER OF JURUPA	SWF/LF, CERS	Lower	653, 0.124, ESE
16	QUALITY LIGHT & ELEC	11055 ALDER AVE	RCRA NonGen / NLR	Higher	671, 0.127, West
E17	RUTH D HARRIS MIDDLE	11150 ALDER AVE	RCRA NonGen / NLR	Higher	725, 0.137, WSW
E18	RUTH O. HARRIS MIDL	11150 ALDER AVE	San Bern. Co. Permit	Higher	725, 0.137, WSW
F19	BLOOMINGTON HIGH SCH	10750 LAUREL AVENUE	ENVIROSTOR, SCH	Higher	1014, 0.192, NNW
F20	COLTON JOINT USD/BLO	10750 LAUREL AVE	RCRA NonGen / NLR	Higher	1014, 0.192, NNW
F21	BLOOMINGTON HIGH SCH	10750 LAUREL AVE	CERS HAZ WASTE, San Bern. Co. Permit, CERS	Higher	1014, 0.192, NNW
G22	BLOOMINGTON LC, LLC	11260 CEDAR AVE.	HAZNET, San Bern. Co. Permit, HWTS	Lower	1086, 0.206, ESE
G23	PITNEY BOWES INC	11260 CEDAR AVE	RCRA NonGen / NLR	Lower	1086, 0.206, ESE
H24	JAMES P POUND	11138 CEDAR	SWEEPS UST, HIST UST	Lower	1108, 0.210, East
25	VERIZON WIRELESS: BY	10720 LOCUST AVE	CDL, San Bern. Co. Permit, CERS	Higher	1119, 0.212, North
26	T-MOBILE WEST CORP I	18450 SANTA ANA AVE	San Bern. Co. Permit	Higher	1120, 0.212, ENE
27	OLD HENSHAW QUARRY	314 EAST 3RD STREET	MINES	Lower	1279, 0.242, SE
H28	EL COYOTE TRUCK REPA	11134 CEDAR AVE	SWEEPS UST, HAZNET, San Bern. Co. Permit, HWTS	Lower	1279, 0.242, East
H29	AH ROAD SERVICE	11134 CEDAR AVE	RCRA NonGen / NLR	Lower	1279, 0.242, East
30	RONALD STUMPF	10712 LOCUST AVE	RCRA NonGen / NLR	Higher	1285, 0.243, North
31	HIGH SCHOOL - CEDAR	SANTA ANA AVENUE/CED	ENVIROSTOR, SCH	Lower	1534, 0.291, East
I32	BLOOMINGTON SHELL	10898 CEDAR AVE	LUST, Cortese, HAZNET, HWTS	Higher	1874, 0.355, ENE
I33	AMERICAN PRIDE CORP	10898 CEDAR AVE	LUST, SWEEPS UST, HIST UST, San Bern. Co. Permit,...	Higher	1874, 0.355, ENE
I34	CEDAR RECYCLING CENT	10896 CEDAR AVE	SWRCY	Higher	1885, 0.357, ENE
I35	CEDAR AND SANTA ANA	10898	HIST CORTESE	Higher	1890, 0.358, ENE
36	RANCHO DE SANTA FE P	11490 LOCUST AVE	LUST, SWEEPS UST, Cortese, HIST CORTESE, CERS	Lower	1947, 0.369, South
37	SYCAMORE HILLS ELEME	TAMARIND AVENUE/SANT	ENVIROSTOR, SCH	Higher	1989, 0.377, WNW
J38	ARCO AM/PM	11510 CEDAR AVENUE	LUST, Cortese	Lower	2386, 0.452, SE
J39	B & M MARKET	11510 CEDAR	LUST, SWEEPS UST, HIST UST, San Bern. Co. Permit,...	Lower	2386, 0.452, SE

MAPPED SITES SUMMARY

Target Property Address:
11141 MAPLE AVE
BLOOMINGTON, CA 92316

Click on Map ID to see full detail.

MAP ID	SITE NAME	ADDRESS	DATABASE ACRONYMS	RELATIVE ELEVATION	DIST (ft. & mi.) DIRECTION
40	VALLEY TRAILS ELEMEN	ARMSTRONG ROAD/LOCUS	ENVIROSTOR, SCH	Lower	3156, 0.598, South

EXECUTIVE SUMMARY

TARGET PROPERTY SEARCH RESULTS

The target property was not listed in any of the databases searched by EDR.

DATABASES WITH NO MAPPED SITES

No mapped sites were found in EDR's search of available ("reasonably ascertainable ") government records either on the target property or within the search radius around the target property for the following databases:

STANDARD ENVIRONMENTAL RECORDS

Federal NPL site list

NPL..... National Priority List
Proposed NPL..... Proposed National Priority List Sites
NPL LIENS..... Federal Superfund Liens

Federal Delisted NPL site list

Delisted NPL..... National Priority List Deletions

Federal CERCLIS list

FEDERAL FACILITY..... Federal Facility Site Information listing
SEMS..... Superfund Enterprise Management System

Federal CERCLIS NFRAP site list

SEMS-ARCHIVE..... Superfund Enterprise Management System Archive

Federal RCRA CORRACTS facilities list

CORRACTS..... Corrective Action Report

Federal RCRA non-CORRACTS TSD facilities list

RCRA-TSDF..... RCRA - Treatment, Storage and Disposal

Federal RCRA generators list

RCRA-SQG..... RCRA - Small Quantity Generators
RCRA-VSQG..... RCRA - Very Small Quantity Generators (Formerly Conditionally Exempt Small Quantity Generators)

Federal institutional controls / engineering controls registries

LUCIS..... Land Use Control Information System
US ENG CONTROLS..... Engineering Controls Sites List

EXECUTIVE SUMMARY

US INST CONTROLS..... Institutional Controls Sites List

Federal ERNS list

ERNS..... Emergency Response Notification System

State- and tribal - equivalent NPL

RESPONSE..... State Response Sites

State and tribal leaking storage tank lists

INDIAN LUST..... Leaking Underground Storage Tanks on Indian Land

CPS-SLIC..... Statewide SLIC Cases

State and tribal registered storage tank lists

FEMA UST..... Underground Storage Tank Listing

UST..... Active UST Facilities

INDIAN UST..... Underground Storage Tanks on Indian Land

State and tribal voluntary cleanup sites

VCP..... Voluntary Cleanup Program Properties

INDIAN VCP..... Voluntary Cleanup Priority Listing

State and tribal Brownfields sites

BROWNFIELDS..... Considered Brownfields Sites Listing

ADDITIONAL ENVIRONMENTAL RECORDS

Local Brownfield lists

US BROWNFIELDS..... A Listing of Brownfields Sites

Local Lists of Landfill / Solid Waste Disposal Sites

WMUDS/SWAT..... Waste Management Unit Database

HAULERS..... Registered Waste Tire Haulers Listing

INDIAN ODI..... Report on the Status of Open Dumps on Indian Lands

ODI..... Open Dump Inventory

DEBRIS REGION 9..... Torres Martinez Reservation Illegal Dump Site Locations

IHS OPEN DUMPS..... Open Dumps on Indian Land

Local Lists of Hazardous waste / Contaminated Sites

US HIST CDL..... Delisted National Clandestine Laboratory Register

HIST Cal-Sites..... Historical Calsites Database

CDL..... Clandestine Drug Labs

Toxic Pits..... Toxic Pits Cleanup Act Sites

US CDL..... National Clandestine Laboratory Register

PFAS..... PFAS Contamination Site Location Listing

Local Lists of Registered Storage Tanks

CERS TANKS..... California Environmental Reporting System (CERS) Tanks

EXECUTIVE SUMMARY

CA FID UST..... Facility Inventory Database

Local Land Records

LIENS..... Environmental Liens Listing
LIENS 2..... CERCLA Lien Information
DEED..... Deed Restriction Listing

Records of Emergency Release Reports

HMIRS..... Hazardous Materials Information Reporting System
CHMIRS..... California Hazardous Material Incident Report System
LDS..... Land Disposal Sites Listing
MCS..... Military Cleanup Sites Listing
SPILLS 90..... SPILLS 90 data from FirstSearch

Other Ascertainable Records

FUDS..... Formerly Used Defense Sites
DOD..... Department of Defense Sites
SCRD DRYCLEANERS..... State Coalition for Remediation of Drycleaners Listing
US FIN ASSUR..... Financial Assurance Information
EPA WATCH LIST..... EPA WATCH LIST
2020 COR ACTION..... 2020 Corrective Action Program List
TSCA..... Toxic Substances Control Act
TRIS..... Toxic Chemical Release Inventory System
SSTS..... Section 7 Tracking Systems
ROD..... Records Of Decision
RMP..... Risk Management Plans
RAATS..... RCRA Administrative Action Tracking System
PRP..... Potentially Responsible Parties
PADS..... PCB Activity Database System
ICIS..... Integrated Compliance Information System
FTTS..... FIFRA/ TSCA Tracking System - FIFRA (Federal Insecticide, Fungicide, & Rodenticide Act)/TSCA (Toxic Substances Control Act)
MLTS..... Material Licensing Tracking System
COAL ASH DOE..... Steam-Electric Plant Operation Data
COAL ASH EPA..... Coal Combustion Residues Surface Impoundments List
PCB TRANSFORMER..... PCB Transformer Registration Database
RADINFO..... Radiation Information Database
HIST FTTS..... FIFRA/TSCA Tracking System Administrative Case Listing
DOT OPS..... Incident and Accident Data
CONSENT..... Superfund (CERCLA) Consent Decrees
INDIAN RESERV..... Indian Reservations
FUSRAP..... Formerly Utilized Sites Remedial Action Program
UMTRA..... Uranium Mill Tailings Sites
LEAD SMELTERS..... Lead Smelter Sites
US AIRS..... Aerometric Information Retrieval System Facility Subsystem
US MINES..... Mines Master Index File
ABANDONED MINES..... Abandoned Mines
FINDS..... Facility Index System/Facility Registry System
DOCKET HWC..... Hazardous Waste Compliance Docket Listing
ECHO..... Enforcement & Compliance History Information
UXO..... Unexploded Ordnance Sites
FUELS PROGRAM..... EPA Fuels Program Registered Listing

EXECUTIVE SUMMARY

CA BOND EXP. PLAN.....	Bond Expenditure Plan
CUPA Listings.....	CUPA Resources List
DRYCLEANERS.....	Cleaner Facilities
EML.....	Emissions Inventory Data
ENF.....	Enforcement Action Listing
Financial Assurance.....	Financial Assurance Information Listing
HAZNET.....	Facility and Manifest Data
ICE.....	ICE
HWP.....	EnviroStor Permitted Facilities Listing
MWMP.....	Medical Waste Management Program Listing
NPDES.....	NPDES Permits Listing
PEST LIC.....	Pesticide Regulation Licenses Listing
PROC.....	Certified Processors Database
Notify 65.....	Proposition 65 Records
UIC.....	UIC Listing
UIC GEO.....	UIC GEO (GEOTRACKER)
WASTEWATER PITS.....	Oil Wastewater Pits Listing
WDS.....	Waste Discharge System
WIP.....	Well Investigation Program Case List
MILITARY PRIV SITES.....	MILITARY PRIV SITES (GEOTRACKER)
PROJECT.....	PROJECT (GEOTRACKER)
WDR.....	Waste Discharge Requirements Listing
CIWQS.....	California Integrated Water Quality System
CERS.....	CERS
NON-CASE INFO.....	NON-CASE INFO (GEOTRACKER)
OTHER OIL GAS.....	OTHER OIL & GAS (GEOTRACKER)
PROD WATER PONDS.....	PROD WATER PONDS (GEOTRACKER)
SAMPLING POINT.....	SAMPLING POINT (GEOTRACKER)
WELL STIM PROJ.....	Well Stimulation Project (GEOTRACKER)
HWTS.....	Hazardous Waste Tracking System
MINES MRDS.....	Mineral Resources Data System

EDR HIGH RISK HISTORICAL RECORDS

EDR Exclusive Records

EDR MGP..... EDR Proprietary Manufactured Gas Plants

EDR RECOVERED GOVERNMENT ARCHIVES

Exclusive Recovered Govt. Archives

RGA LF..... Recovered Government Archive Solid Waste Facilities List
RGA LUST..... Recovered Government Archive Leaking Underground Storage Tank

SURROUNDING SITES: SEARCH RESULTS

Surrounding sites were identified in the following databases.

Elevations have been determined from the USGS Digital Elevation Model and should be evaluated on a relative (not an absolute) basis. Relative elevation information between sites of close proximity should be field verified. Sites with an elevation equal to or higher than the target property have been differentiated below from sites with an elevation lower than the target property. Page numbers and map identification numbers refer to the EDR Radius Map report where detailed data on individual sites can be reviewed.

Sites listed in ***bold italics*** are in multiple databases.

Unmappable (orphan) sites are not considered in the foregoing analysis.

EXECUTIVE SUMMARY

STANDARD ENVIRONMENTAL RECORDS

Federal RCRA generators list

RCRA-LQG: RCRAInfo is EPA's comprehensive information system, providing access to data supporting the Resource Conservation and Recovery Act (RCRA) of 1976 and the Hazardous and Solid Waste Amendments (HSWA) of 1984. The database includes selective information on sites which generate, transport, store, treat and/or dispose of hazardous waste as defined by the Resource Conservation and Recovery Act (RCRA). Large quantity generators (LQGs) generate over 1,000 kilograms (kg) of hazardous waste, or over 1 kg of acutely hazardous waste per month.

A review of the RCRA-LQG list, as provided by EDR, and dated 03/22/2021 has revealed that there is 1 RCRA-LQG site within approximately 0.25 miles of the target property.

<u>Equal/Higher Elevation</u>	<u>Address</u>	<u>Direction / Distance</u>	<u>Map ID</u>	<u>Page</u>
RPD FLEET MAINTENANC EPA ID:: CAR000281964	11025 MAPLE AVE	E 0 - 1/8 (0.006 mi.)	A4	12

State- and tribal - equivalent CERCLIS

ENVIROSTOR: The Department of Toxic Substances Control's (DTSC's) Site Mitigation and Brownfields Reuse Program's (SMBRP's) EnviroStor database identifies sites that have known contamination or sites for which there may be reasons to investigate further. The database includes the following site types: Federal Superfund sites (National Priorities List (NPL)); State Response, including Military Facilities and State Superfund; Voluntary Cleanup; and School sites. EnviroStor provides similar information to the information that was available in CalSites, and provides additional site information, including, but not limited to, identification of formerly-contaminated properties that have been released for reuse, properties where environmental deed restrictions have been recorded to prevent inappropriate land uses, and risk characterization information that is used to assess potential impacts to public health and the environment at contaminated sites.

A review of the ENVIROSTOR list, as provided by EDR, and dated 01/25/2021 has revealed that there are 4 ENVIROSTOR sites within approximately 1 mile of the target property.

<u>Equal/Higher Elevation</u>	<u>Address</u>	<u>Direction / Distance</u>	<u>Map ID</u>	<u>Page</u>
BLOOMINGTON HIGH SCH Facility Id: 36820004 Status: Inactive - Needs Evaluation	10750 LAUREL AVENUE	NNW 1/8 - 1/4 (0.192 mi.)	F19	39
SYCAMORE HILLS ELEME Facility Id: 36010025 Status: No Further Action	TAMARIND AVENUE/SANT	WNW 1/4 - 1/2 (0.377 mi.)	37	94
<u>Lower Elevation</u>	<u>Address</u>	<u>Direction / Distance</u>	<u>Map ID</u>	<u>Page</u>
HIGH SCHOOL - CEDAR Facility Id: 36010018 Status: No Further Action	SANTA ANA AVENUE/CED	E 1/4 - 1/2 (0.291 mi.)	31	70
VALLEY TRAILS ELEMEN Facility Id: 60000648	ARMSTRONG ROAD/LOCUS	S 1/2 - 1 (0.598 mi.)	40	104

EXECUTIVE SUMMARY

Status: Inactive - Withdrawn

State and tribal landfill and/or solid waste disposal site lists

SWF/LF: The Solid Waste Facilities/Landfill Sites records typically contain an inventory of solid waste disposal facilities or landfills in a particular state. The data come from the Integrated Waste Management Board's Solid Waste Information System (SWIS) database.

A review of the SWF/LF list, as provided by EDR, has revealed that there is 1 SWF/LF site within approximately 0.5 miles of the target property.

<u>Lower Elevation</u>	<u>Address</u>	<u>Direction / Distance</u>	<u>Map ID</u>	<u>Page</u>
CRESTMORE DISPOSAL S Database: SWF/LF (SWIS), Date of Government Version: 02/08/2021 Facility ID: 36-CR-0016 Operational Status: Closed Regulation Status: Pre-regulation	SW CORNER OF JURUPA	ESE 0 - 1/8 (0.124 mi.)	D15	31

State and tribal leaking storage tank lists

LUST: Leaking Underground Storage Tank (LUST) Sites included in GeoTracker. GeoTracker is the Water Boards data management system for sites that impact, or have the potential to impact, water quality in California, with emphasis on groundwater.

A review of the LUST list, as provided by EDR, has revealed that there are 5 LUST sites within approximately 0.5 miles of the target property.

<u>Equal/Higher Elevation</u>	<u>Address</u>	<u>Direction / Distance</u>	<u>Map ID</u>	<u>Page</u>
BLOOMINGTON SHELL Database: LUST REG 8, Date of Government Version: 02/14/2005 Facility Status: Case Closed Global ID: T0607100468	10898 CEDAR AVE	ENE 1/4 - 1/2 (0.355 mi.)	I32	73
AMERICAN PRIDE CORP Database: LUST, Date of Government Version: 03/08/2021 Status: Completed - Case Closed Global Id: T0607100468	10898 CEDAR AVE	ENE 1/4 - 1/2 (0.355 mi.)	I33	84

<u>Lower Elevation</u>	<u>Address</u>	<u>Direction / Distance</u>	<u>Map ID</u>	<u>Page</u>
RANCHO DE SANTA FE P Database: LUST REG 8, Date of Government Version: 02/14/2005 Database: LUST, Date of Government Version: 03/08/2021 Status: Completed - Case Closed Facility Status: Case Closed Global Id: T0607100431 Global ID: T0607100431	11490 LOCUST AVE	S 1/4 - 1/2 (0.369 mi.)	36	90
ARCO AM/PM Database: LUST REG 8, Date of Government Version: 02/14/2005	11510 CEDAR AVENUE	SE 1/4 - 1/2 (0.452 mi.)	J38	97

EXECUTIVE SUMMARY

Facility Status: Leak being confirmed
Global ID: T0607170078

B & M MARKET **11510 CEDAR** **SE 1/4 - 1/2 (0.452 mi.)** **J39** **98**
Database: LUST, Date of Government Version: 03/08/2021
Status: Completed - Case Closed
Global Id: T0607170078

State and tribal registered storage tank lists

AST: A listing of aboveground storage tank petroleum storage tank locations.

A review of the AST list, as provided by EDR, has revealed that there is 1 AST site within approximately 0.25 miles of the target property.

<u>Lower Elevation</u>	<u>Address</u>	<u>Direction / Distance</u>	<u>Map ID</u>	<u>Page</u>
SCE BLOOMINGTON SUBS	JURUPA & LINDEN	ESE 0 - 1/8 (0.124 mi.)	D14	30
Database: AST, Date of Government Version: 07/06/2016				

ADDITIONAL ENVIRONMENTAL RECORDS

Local Lists of Landfill / Solid Waste Disposal Sites

SWRCY: A listing of recycling facilities in California.

A review of the SWRCY list, as provided by EDR, and dated 03/09/2021 has revealed that there is 1 SWRCY site within approximately 0.5 miles of the target property.

<u>Equal/Higher Elevation</u>	<u>Address</u>	<u>Direction / Distance</u>	<u>Map ID</u>	<u>Page</u>
CEDAR RECYCLING CENT Cert Id: RC246291.001	10896 CEDAR AVE	ENE 1/4 - 1/2 (0.357 mi.)	I34	89

Local Lists of Hazardous waste / Contaminated Sites

SCH: This category contains proposed and existing school sites that are being evaluated by DTSC for possible hazardous materials contamination. In some cases, these properties may be listed in the CalSites category. depending on the level of threat to public health and safety or the environment they pose.

A review of the SCH list, as provided by EDR, and dated 01/25/2021 has revealed that there is 1 SCH site within approximately 0.25 miles of the target property.

<u>Equal/Higher Elevation</u>	<u>Address</u>	<u>Direction / Distance</u>	<u>Map ID</u>	<u>Page</u>
BLOOMINGTON HIGH SCH Facility Id: 36820004 Status: Inactive - Needs Evaluation	10750 LAUREL AVENUE	NNW 1/8 - 1/4 (0.192 mi.)	F19	39

EXECUTIVE SUMMARY

CERS HAZ WASTE: List of sites in the California Environmental Protection Agency (CalEPA) Regulated Site Portal which fall under the Hazardous Chemical Management, Hazardous Waste Onsite Treatment, Household Hazardous Waste Collection, Hazardous Waste Generator, and RCRA LQ HW Generator programs.

A review of the CERS HAZ WASTE list, as provided by EDR, and dated 01/20/2021 has revealed that there is 1 CERS HAZ WASTE site within approximately 0.25 miles of the target property.

<u>Equal/Higher Elevation</u>	<u>Address</u>	<u>Direction / Distance</u>	<u>Map ID</u>	<u>Page</u>
BLOOMINGTON HIGH SCH	10750 LAUREL AVE	NNW 1/8 - 1/4 (0.192 mi.)	F21	45

Local Lists of Registered Storage Tanks

SWEEPS UST: Statewide Environmental Evaluation and Planning System. This underground storage tank listing was updated and maintained by a company contacted by the SWRCB in the early 1990's. The listing is no longer updated or maintained. The local agency is the contact for more information on a site on the SWEEPS list.

A review of the SWEEPS UST list, as provided by EDR, and dated 06/01/1994 has revealed that there are 2 SWEEPS UST sites within approximately 0.25 miles of the target property.

<u>Lower Elevation</u>	<u>Address</u>	<u>Direction / Distance</u>	<u>Map ID</u>	<u>Page</u>
JAMES P POUND Status: A Tank Status: A Comp Number: 50070	11138 CEDAR	E 1/8 - 1/4 (0.210 mi.)	H24	55
EL COYOTE TRUCK REPA Status: A Tank Status: A Comp Number: 10520	11134 CEDAR AVE	E 1/8 - 1/4 (0.242 mi.)	H28	60

HIST UST: Historical UST Registered Database.

A review of the HIST UST list, as provided by EDR, and dated 10/15/1990 has revealed that there is 1 HIST UST site within approximately 0.25 miles of the target property.

<u>Lower Elevation</u>	<u>Address</u>	<u>Direction / Distance</u>	<u>Map ID</u>	<u>Page</u>
JAMES P POUND Facility Id: 00000050070	11138 CEDAR	E 1/8 - 1/4 (0.210 mi.)	H24	55

Other Ascertainable Records

RCRA NonGen / NLR: RCRAInfo is EPA's comprehensive information system, providing access to data supporting the Resource Conservation and Recovery Act (RCRA) of 1976 and the Hazardous and Solid Waste Amendments (HSWA) of 1984. The database includes selective information on sites which generate, transport, store, treat and/or dispose of hazardous waste as defined by the Resource Conservation and Recovery Act (RCRA). Non-Generators do not presently generate hazardous waste.

A review of the RCRA NonGen / NLR list, as provided by EDR, and dated 03/22/2021 has revealed that

EXECUTIVE SUMMARY

there are 11 RCRA NonGen / NLR sites within approximately 0.25 miles of the target property.

<u>Equal/Higher Elevation</u>	<u>Address</u>	<u>Direction / Distance</u>	<u>Map ID</u>	<u>Page</u>
CORONADO TIRES INC EPA ID:: CAL000447197	11025 MAPLE AVE	E 0 - 1/8 (0.006 mi.)	A5	15
SUPER TRANSPORT INC EPA ID:: CAL000440268	18004 SANTA ANA AVE	NNW 0 - 1/8 (0.033 mi.)	B8	19
GAMI GROUP INC DBA C EPA ID:: CAL000438712	10836 1/2 LOCUST AVE	N 0 - 1/8 (0.086 mi.)	10	22
ALAMITO TRUCKING EPA ID:: CAR000247981	10869 ROXBURY AVE	ENE 0 - 1/8 (0.113 mi.)	C11	25
RIGOBERTO OR ROSA MU EPA ID:: CAC003057878	10840 ROXBURY AVE	NE 0 - 1/8 (0.114 mi.)	C13	28
QUALITY LIGHT & ELEC EPA ID:: CAL000256895	11055 ALDER AVE	W 1/8 - 1/4 (0.127 mi.)	16	33
RUTH D HARRIS MIDDLE EPA ID:: CAL000282110	11150 ALDER AVE	WSW 1/8 - 1/4 (0.137 mi.)	E17	36
COLTON JOINT USD/BLO EPA ID:: CAL000003148	10750 LAUREL AVE	NNW 1/8 - 1/4 (0.192 mi.)	F20	42
RONALD STUMPF EPA ID:: CAC002978664	10712 LOCUST AVE	N 1/8 - 1/4 (0.243 mi.)	30	67

<u>Lower Elevation</u>	<u>Address</u>	<u>Direction / Distance</u>	<u>Map ID</u>	<u>Page</u>
PITNEY BOWES INC	11260 CEDAR AVE	ESE 1/8 - 1/4 (0.206 mi.)	G23	53
AH ROAD SERVICE EPA ID:: CAL000430552	11134 CEDAR AVE	E 1/8 - 1/4 (0.242 mi.)	H29	65

Cortese: The sites for the list are designated by the State Water Resource Control Board (LUST), the Integrated Waste Board (SWF/LS), and the Department of Toxic Substances Control (Cal-Sites).

A review of the Cortese list, as provided by EDR, and dated 03/22/2021 has revealed that there are 3 Cortese sites within approximately 0.5 miles of the target property.

<u>Equal/Higher Elevation</u>	<u>Address</u>	<u>Direction / Distance</u>	<u>Map ID</u>	<u>Page</u>
BLOOMINGTON SHELL Cleanup Status: COMPLETED - CASE CLOSED	10898 CEDAR AVE	ENE 1/4 - 1/2 (0.355 mi.)	I32	73

<u>Lower Elevation</u>	<u>Address</u>	<u>Direction / Distance</u>	<u>Map ID</u>	<u>Page</u>
RANCHO DE SANTA FE P Cleanup Status: COMPLETED - CASE CLOSED	11490 LOCUST AVE	S 1/4 - 1/2 (0.369 mi.)	36	90
ARCO AM/PM Cleanup Status: COMPLETED - CASE CLOSED	11510 CEDAR AVENUE	SE 1/4 - 1/2 (0.452 mi.)	J38	97

EXECUTIVE SUMMARY

HIST CORTESE: The sites for the list are designated by the State Water Resource Control Board [LUST], the Integrated Waste Board [SWF/LS], and the Department of Toxic Substances Control [CALSTATES]. This listing is no longer updated by the state agency.

A review of the HIST CORTESE list, as provided by EDR, and dated 04/01/2001 has revealed that there are 2 HIST CORTESE sites within approximately 0.5 miles of the target property.

<u>Equal/Higher Elevation</u>	<u>Address</u>	<u>Direction / Distance</u>	<u>Map ID</u>	<u>Page</u>
CEDAR AND SANTA ANA Reg Id: 083603131T	10898	ENE 1/4 - 1/2 (0.358 mi.)	I35	89

<u>Lower Elevation</u>	<u>Address</u>	<u>Direction / Distance</u>	<u>Map ID</u>	<u>Page</u>
RANCHO DE SANTA FE P Reg Id: 083602911T	11490 LOCUST AVE	S 1/4 - 1/2 (0.369 mi.)	36	90

HWT: A listing of hazardous waste transporters. In California, unless specifically exempted, it is unlawful for any person to transport hazardous wastes unless the person holds a valid registration issued by DTSC. A hazardous waste transporter registration is valid for one year and is assigned a unique registration number.

A review of the HWT list, as provided by EDR, and dated 04/05/2021 has revealed that there is 1 HWT site within approximately 0.25 miles of the target property.

<u>Equal/Higher Elevation</u>	<u>Address</u>	<u>Direction / Distance</u>	<u>Map ID</u>	<u>Page</u>
ALAMITO TRUCKING Reg Num: 6322	10869 ROXBURY AVE	ENE 0 - 1/8 (0.113 mi.)	C12	27

MINES: A listing of mine site locations from the Office of Mine Reclamation.

A review of the MINES list, as provided by EDR, and dated 03/08/2021 has revealed that there is 1 MINES site within approximately 0.25 miles of the target property.

<u>Lower Elevation</u>	<u>Address</u>	<u>Direction / Distance</u>	<u>Map ID</u>	<u>Page</u>
OLD HENSHAW QUARRY	314 EAST 3RD STREET	SE 1/8 - 1/4 (0.242 mi.)	27	60

San Bern. Co. Permit: San Bernardino County Fire Department Hazardous Materials Division.

A review of the San Bern. Co. Permit list, as provided by EDR, and dated 05/19/2021 has revealed that there are 11 San Bern. Co. Permit sites within approximately 0.25 miles of the target property.

<u>Equal/Higher Elevation</u>	<u>Address</u>	<u>Direction / Distance</u>	<u>Map ID</u>	<u>Page</u>
MIK-RON STEEL Facility Status: ACTIVE Facility Id: FA0018412	11045 MAPLE AVE	E 0 - 1/8 (0.006 mi.)	A2	9
MIK-RON STEEL COMPAN Facility Status: INACTIVE Facility Id: FA0004710	11045 MAPLE AVE	E 0 - 1/8 (0.006 mi.)	A3	12
JAKIS TRANSPORT INC	18023 SANTA ANA AVE	NNW 0 - 1/8 (0.018 mi.)	B6	18

EXECUTIVE SUMMARY

Facility Status: INACTIVE Facility Id: FA0012137 Facility Id: FA0010414				
RSM TRANSPORTATION	18023 SANTA ANA AVE	NNW 0 - 1/8 (0.018 mi.)	B7	19
Facility Status: INACTIVE Facility Id: FA0010742				
RUTH O. HARRIS MIDDLE	11150 ALDER AVE	WSW 1/8 - 1/4 (0.137 mi.)	E18	38
Facility Status: ACTIVE Facility Id: FA0010001				
BLOOMINGTON HIGH SCH	10750 LAUREL AVE	NNW 1/8 - 1/4 (0.192 mi.)	F21	45
Facility Status: ACTIVE Facility Id: FA0005956				
VERIZON WIRELESS: BY	10720 LOCUST AVE	N 1/8 - 1/4 (0.212 mi.)	25	57
Facility Status: ACTIVE Facility Id: FA0017862				
T-MOBILE WEST CORP I	18450 SANTA ANA AVE	ENE 1/8 - 1/4 (0.212 mi.)	26	59
Facility Status: INACTIVE Facility Id: FA0013288				
Lower Elevation	Address	Direction / Distance	Map ID	Page
SCE BLOOMINGTON SUBS	JURUPA & LINDEN	ESE 0 - 1/8 (0.124 mi.)	D14	30
Facility Status: ACTIVE Facility Status: FEE EXEMPT Facility Id: FA0000219				
BLOOMINGTON LC, LLC	11260 CEDAR AVE.	ESE 1/8 - 1/4 (0.206 mi.)	G22	50
Facility Status: ACTIVE Facility Id: FA0018761				
EL COYOTE TRUCK REPA	11134 CEDAR AVE	E 1/8 - 1/4 (0.242 mi.)	H28	60
Facility Status: INACTIVE Facility Id: FA0017547 Facility Id: FA0017548 Facility Id: FA0017546 Facility Id: FA0012985				

EDR HIGH RISK HISTORICAL RECORDS

EDR Exclusive Records

EDR Hist Auto: EDR has searched selected national collections of business directories and has collected listings of potential gas station/filling station/service station sites that were available to EDR researchers. EDR's review was limited to those categories of sources that might, in EDR's opinion, include gas station/filling station/service station establishments. The categories reviewed included, but were not limited to gas, gas station, gasoline station, filling station, auto, automobile repair, auto service station, service station, etc. This database falls within a category of information EDR classifies as "High Risk Historical Records", or HRHR. EDR's HRHR effort presents unique and sometimes proprietary data about past sites and operations that typically create environmental concerns, but may not show up in current government records searches.

A review of the EDR Hist Auto list, as provided by EDR, has revealed that there is 1 EDR Hist Auto

EXECUTIVE SUMMARY

site within approximately 0.125 miles of the target property.

<u>Equal/Higher Elevation</u>	<u>Address</u>	<u>Direction / Distance</u>	<u>Map ID</u>	<u>Page</u>
LLL STEINOW & PRICE	10843 LAUREL AVE N	NW 0 - 1/8 (0.076 mi.)	9	22

EDR Hist Cleaner: EDR has searched selected national collections of business directories and has collected listings of potential dry cleaner sites that were available to EDR researchers. EDR's review was limited to those categories of sources that might, in EDR's opinion, include dry cleaning establishments. The categories reviewed included, but were not limited to dry cleaners, cleaners, laundry, laundromat, cleaning/laundry, wash & dry etc. This database falls within a category of information EDR classifies as "High Risk Historical Records", or HRHR. EDR's HRHR effort presents unique and sometimes proprietary data about past sites and operations that typically create environmental concerns, but may not show up in current government records searches.

A review of the EDR Hist Cleaner list, as provided by EDR, has revealed that there is 1 EDR Hist Cleaner site within approximately 0.125 miles of the target property.

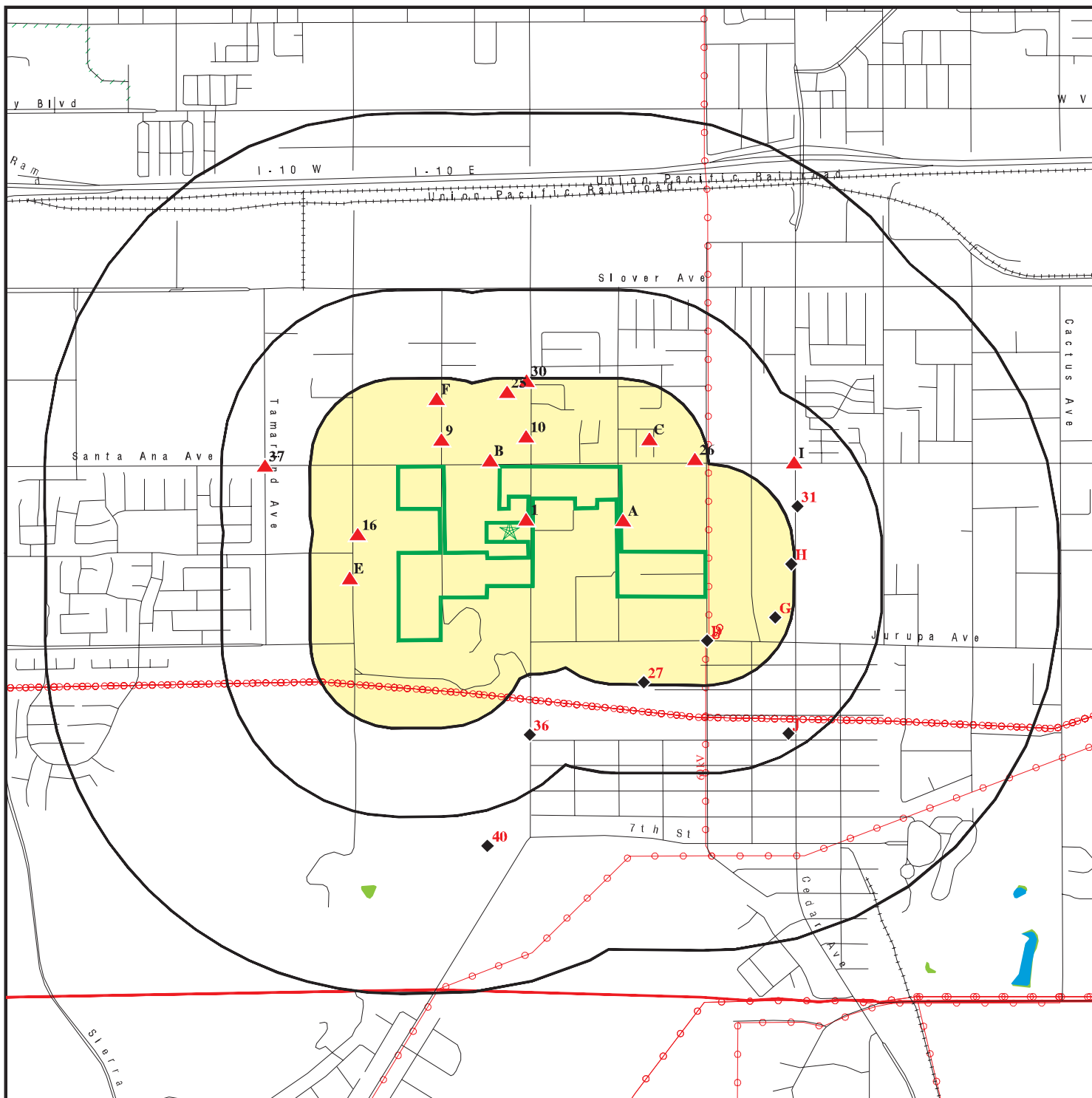
<u>Equal/Higher Elevation</u>	<u>Address</u>	<u>Direction / Distance</u>	<u>Map ID</u>	<u>Page</u>
PERFECT TOUCH DRYWAL	11022 LOCUST AVE	NE 0 - 1/8 (0.005 mi.)	1	9

EXECUTIVE SUMMARY

Due to poor or inadequate address information, the following sites were not mapped. Count: 3 records.

<u>Site Name</u>	<u>Database(s)</u>
WETZEL, LEO	PRP CDL CDL

OVERVIEW MAP - 06558606.2R



Target Property

Sites at elevations higher than or equal to the target property

Sites at elevations lower than the target property

Manufactured Gas Plants

National Priority List Sites

Dept. Defense Sites

Indian Reservations BIA

County Boundary

Power transmission lines

Special Flood Hazard Area (1%)

0.2% Annual Chance Flood Hazard

National Wetland Inventory

State Wetlands

Areas of Concern

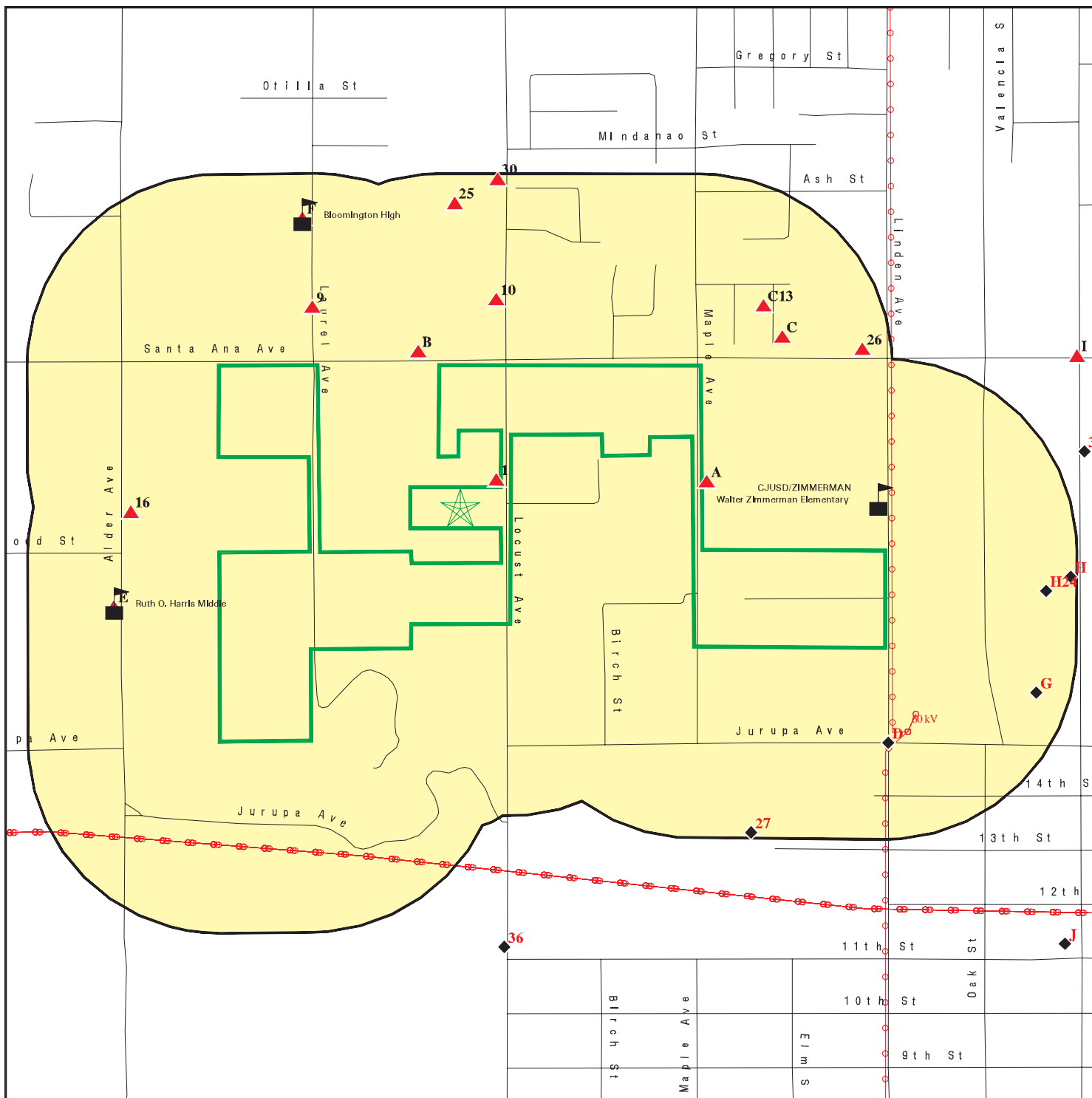







This report includes Interactive Map Layers to display and/or hide map information. The legend includes only those icons for the default map view.






SITE NAME: Bloomington Business Park - Env. Desktop Reviews
 ADDRESS: 11141 Maple Ave
 Bloomington CA 92316
 LAT/LONG: 34.053114 / 117.410507

CLIENT: AECOM
 CONTACT: Kevin Theimer
 INQUIRY #: 06558606.2r
 DATE: June 30, 2021 9:47 am

DETAIL MAP - 06558606.2R



-  Target Property
-  Sites at elevations higher than or equal to the target property
-  Sites at elevations lower than the target property
-  Manufactured Gas Plants
-  Sensitive Receptors
-  National Priority List Sites
-  Dept. Defense Sites

-  Indian Reservations BIA
-  Power transmission lines
-  Special Flood Hazard Area (1%)
-  0.2% Annual Chance Flood Hazard
-  Areas of Concern



This report includes Interactive Map Layers to display and/or hide map information. The legend includes only those icons for the default map view.

SITE NAME: Bloomington Business Park - Env. Desktop Reviews
 ADDRESS: 11141 Maple Ave
 Bloomington CA 92316
 LAT/LONG: 34.053114 / 117.410507

CLIENT: AECOM
 CONTACT: Kevin Theimer
 INQUIRY #: 06558606.2r
 DATE: June 30, 2021 9:49 am

MAP FINDINGS SUMMARY

Database	Search Distance (Miles)	Target Property	< 1/8	1/8 - 1/4	1/4 - 1/2	1/2 - 1	> 1	Total Plotted
STANDARD ENVIRONMENTAL RECORDS								
<i>Federal NPL site list</i>								
NPL	1.000		0	0	0	0	NR	0
Proposed NPL	1.000		0	0	0	0	NR	0
NPL LIENS	1.000		0	0	0	0	NR	0
<i>Federal Delisted NPL site list</i>								
Delisted NPL	1.000		0	0	0	0	NR	0
<i>Federal CERCLIS list</i>								
FEDERAL FACILITY	0.500		0	0	0	NR	NR	0
SEMS	0.500		0	0	0	NR	NR	0
<i>Federal CERCLIS NFRAP site list</i>								
SEMS-ARCHIVE	0.500		0	0	0	NR	NR	0
<i>Federal RCRA CORRACTS facilities list</i>								
CORRACTS	1.000		0	0	0	0	NR	0
<i>Federal RCRA non-CORRACTS TSD facilities list</i>								
RCRA-TSDF	0.500		0	0	0	NR	NR	0
<i>Federal RCRA generators list</i>								
RCRA-LQG	0.250		1	0	NR	NR	NR	1
RCRA-SQG	0.250		0	0	NR	NR	NR	0
RCRA-VSQG	0.250		0	0	NR	NR	NR	0
<i>Federal institutional controls / engineering controls registries</i>								
LUCIS	0.500		0	0	0	NR	NR	0
US ENG CONTROLS	0.500		0	0	0	NR	NR	0
US INST CONTROLS	0.500		0	0	0	NR	NR	0
<i>Federal ERNS list</i>								
ERNS	TP		NR	NR	NR	NR	NR	0
<i>State- and tribal - equivalent NPL RESPONSE</i>								
RESPONSE	1.000		0	0	0	0	NR	0
<i>State- and tribal - equivalent CERCLIS ENVIROSTOR</i>								
ENVIROSTOR	1.000		0	1	2	1	NR	4
<i>State and tribal landfill and/or solid waste disposal site lists</i>								
SWF/LF	0.500		1	0	0	NR	NR	1
<i>State and tribal leaking storage tank lists</i>								
LUST	0.500		0	0	5	NR	NR	5

MAP FINDINGS SUMMARY

Database	Search Distance (Miles)	Target Property	< 1/8	1/8 - 1/4	1/4 - 1/2	1/2 - 1	> 1	Total Plotted
INDIAN LUST	0.500		0	0	0	NR	NR	0
CPS-SLIC	0.500		0	0	0	NR	NR	0
State and tribal registered storage tank lists								
FEMA UST	0.250		0	0	NR	NR	NR	0
UST	0.250		0	0	NR	NR	NR	0
AST	0.250		1	0	NR	NR	NR	1
INDIAN UST	0.250		0	0	NR	NR	NR	0
State and tribal voluntary cleanup sites								
VCP	0.500		0	0	0	NR	NR	0
INDIAN VCP	0.500		0	0	0	NR	NR	0
State and tribal Brownfields sites								
BROWNFIELDS	0.500		0	0	0	NR	NR	0
ADDITIONAL ENVIRONMENTAL RECORDS								
Local Brownfield lists								
US BROWNFIELDS	0.500		0	0	0	NR	NR	0
Local Lists of Landfill / Solid Waste Disposal Sites								
WMUDS/SWAT	0.500		0	0	0	NR	NR	0
SWRCY	0.500		0	0	1	NR	NR	1
HAULERS	TP		NR	NR	NR	NR	NR	0
INDIAN ODI	0.500		0	0	0	NR	NR	0
ODI	0.500		0	0	0	NR	NR	0
DEBRIS REGION 9	0.500		0	0	0	NR	NR	0
IHS OPEN DUMPS	0.500		0	0	0	NR	NR	0
Local Lists of Hazardous waste / Contaminated Sites								
US HIST CDL	TP		NR	NR	NR	NR	NR	0
HIST Cal-Sites	1.000		0	0	0	0	NR	0
SCH	0.250		0	1	NR	NR	NR	1
CDL	TP		NR	NR	NR	NR	NR	0
Toxic Pits	1.000		0	0	0	0	NR	0
CERS HAZ WASTE	0.250		0	1	NR	NR	NR	1
US CDL	TP		NR	NR	NR	NR	NR	0
PFAS	0.500		0	0	0	NR	NR	0
Local Lists of Registered Storage Tanks								
SWEEPS UST	0.250		0	2	NR	NR	NR	2
HIST UST	0.250		0	1	NR	NR	NR	1
CERS TANKS	0.250		0	0	NR	NR	NR	0
CA FID UST	0.250		0	0	NR	NR	NR	0
Local Land Records								
LIENS	TP		NR	NR	NR	NR	NR	0

MAP FINDINGS SUMMARY

Database	Search Distance (Miles)	Target Property	< 1/8	1/8 - 1/4	1/4 - 1/2	1/2 - 1	> 1	Total Plotted
LIENS 2	TP		NR	NR	NR	NR	NR	0
DEED	0.500		0	0	0	NR	NR	0
Records of Emergency Release Reports								
HMIRS	TP		NR	NR	NR	NR	NR	0
CHMIRS	TP		NR	NR	NR	NR	NR	0
LDS	TP		NR	NR	NR	NR	NR	0
MCS	TP		NR	NR	NR	NR	NR	0
SPILLS 90	TP		NR	NR	NR	NR	NR	0
Other Ascertainable Records								
RCRA NonGen / NLR	0.250		5	6	NR	NR	NR	11
FUDS	1.000		0	0	0	0	NR	0
DOD	1.000		0	0	0	0	NR	0
SCRD DRYCLEANERS	0.500		0	0	0	NR	NR	0
US FIN ASSUR	TP		NR	NR	NR	NR	NR	0
EPA WATCH LIST	TP		NR	NR	NR	NR	NR	0
2020 COR ACTION	0.250		0	0	NR	NR	NR	0
TSCA	TP		NR	NR	NR	NR	NR	0
TRIS	TP		NR	NR	NR	NR	NR	0
SSTS	TP		NR	NR	NR	NR	NR	0
ROD	1.000		0	0	0	0	NR	0
RMP	TP		NR	NR	NR	NR	NR	0
RAATS	TP		NR	NR	NR	NR	NR	0
PRP	TP		NR	NR	NR	NR	NR	0
PADS	TP		NR	NR	NR	NR	NR	0
ICIS	TP		NR	NR	NR	NR	NR	0
FTTS	TP		NR	NR	NR	NR	NR	0
MLTS	TP		NR	NR	NR	NR	NR	0
COAL ASH DOE	TP		NR	NR	NR	NR	NR	0
COAL ASH EPA	0.500		0	0	0	NR	NR	0
PCB TRANSFORMER	TP		NR	NR	NR	NR	NR	0
RADINFO	TP		NR	NR	NR	NR	NR	0
HIST FTTS	TP		NR	NR	NR	NR	NR	0
DOT OPS	TP		NR	NR	NR	NR	NR	0
CONSENT	1.000		0	0	0	0	NR	0
INDIAN RESERV	1.000		0	0	0	0	NR	0
FUSRAP	1.000		0	0	0	0	NR	0
UMTRA	0.500		0	0	0	NR	NR	0
LEAD SMELTERS	TP		NR	NR	NR	NR	NR	0
US AIRS	TP		NR	NR	NR	NR	NR	0
US MINES	0.250		0	0	NR	NR	NR	0
ABANDONED MINES	0.250		0	0	NR	NR	NR	0
FINDS	TP		NR	NR	NR	NR	NR	0
DOCKET HWC	TP		NR	NR	NR	NR	NR	0
ECHO	TP		NR	NR	NR	NR	NR	0
UXO	1.000		0	0	0	0	NR	0
FUELS PROGRAM	0.250		0	0	NR	NR	NR	0
CA BOND EXP. PLAN	1.000		0	0	0	0	NR	0
Cortese	0.500		0	0	3	NR	NR	3
CUPA Listings	0.250		0	0	NR	NR	NR	0

MAP FINDINGS SUMMARY

Database	Search Distance (Miles)	Target Property	< 1/8	1/8 - 1/4	1/4 - 1/2	1/2 - 1	> 1	Total Plotted
DRYCLEANERS	0.250		0	0	NR	NR	NR	0
EMI	TP		NR	NR	NR	NR	NR	0
ENF	TP		NR	NR	NR	NR	NR	0
Financial Assurance	TP		NR	NR	NR	NR	NR	0
HAZNET	TP		NR	NR	NR	NR	NR	0
ICE	TP		NR	NR	NR	NR	NR	0
HIST CORTESE	0.500		0	0	2	NR	NR	2
HWP	1.000		0	0	0	0	NR	0
HWT	0.250		1	0	NR	NR	NR	1
MINES	0.250		0	1	NR	NR	NR	1
MWMP	0.250		0	0	NR	NR	NR	0
NPDES	TP		NR	NR	NR	NR	NR	0
San Bern. Co. Permit	0.250		5	6	NR	NR	NR	11
PEST LIC	TP		NR	NR	NR	NR	NR	0
PROC	0.500		0	0	0	NR	NR	0
Notify 65	1.000		0	0	0	0	NR	0
UIC	TP		NR	NR	NR	NR	NR	0
UIC GEO	TP		NR	NR	NR	NR	NR	0
WASTEWATER PITS	0.500		0	0	0	NR	NR	0
WDS	TP		NR	NR	NR	NR	NR	0
WIP	0.250		0	0	NR	NR	NR	0
MILITARY PRIV SITES	TP		NR	NR	NR	NR	NR	0
PROJECT	TP		NR	NR	NR	NR	NR	0
WDR	TP		NR	NR	NR	NR	NR	0
CIWQS	TP		NR	NR	NR	NR	NR	0
CERS	TP		NR	NR	NR	NR	NR	0
NON-CASE INFO	TP		NR	NR	NR	NR	NR	0
OTHER OIL GAS	TP		NR	NR	NR	NR	NR	0
PROD WATER PONDS	TP		NR	NR	NR	NR	NR	0
SAMPLING POINT	TP		NR	NR	NR	NR	NR	0
WELL STIM PROJ	TP		NR	NR	NR	NR	NR	0
HWTS	TP		NR	NR	NR	NR	NR	0
MINES MRDS	TP		NR	NR	NR	NR	NR	0
<u>EDR HIGH RISK HISTORICAL RECORDS</u>								
<i>EDR Exclusive Records</i>								
EDR MGP	1.000		0	0	0	0	NR	0
EDR Hist Auto	0.125		1	NR	NR	NR	NR	1
EDR Hist Cleaner	0.125		1	NR	NR	NR	NR	1
<u>EDR RECOVERED GOVERNMENT ARCHIVES</u>								
<i>Exclusive Recovered Govt. Archives</i>								
RGA LF	TP		NR	NR	NR	NR	NR	0
RGA LUST	TP		NR	NR	NR	NR	NR	0
- Totals --		0	16	19	13	1	0	49

MAP FINDINGS SUMMARY

<u>Database</u>	<u>Search Distance (Miles)</u>	<u>Target Property</u>	<u>< 1/8</u>	<u>1/8 - 1/4</u>	<u>1/4 - 1/2</u>	<u>1/2 - 1</u>	<u>> 1</u>	<u>Total Plotted</u>
-----------------	--	----------------------------	-----------------	------------------	------------------	----------------	---------------	--------------------------

NOTES:

TP = Target Property

NR = Not Requested at this Search Distance

Sites may be listed in more than one database

MAP FINDINGS

Map ID			EDR ID Number
Direction			EPA ID Number
Distance			
Elevation	Site	Database(s)	

1 NE < 1/8 0.005 mi. 29 ft.	PERFECT TOUCH DRYWALL 11022 LOCUST AVE BLOOMINGTON, CA 92316	EDR Hist Cleaner	1020061574 N/A
---	---	-------------------------	---------------------------------

Relative:	EDR Hist Cleaner		
Higher			
Actual:	Year:	Name:	Type:
1035 ft.	2006	PERFECT TOUCH DRYWALL	Drycleaning Plants, Except Rugs
	2007	PERFECT TOUCH DRYWALL	Drycleaning Plants, Except Rugs
	2008	PERFECT TOUCH DRYWALL	Drycleaning Plants, Except Rugs
	2009	PERFECT TOUCH DRYWALL	Drycleaning Plants, Except Rugs

A2 East < 1/8 0.006 mi. 31 ft.	MIK-RON STEEL 11045 MAPLE AVE BLOOMINGTON, CA 92316	San Bern. Co. Permit	S124606349 N/A
--	--	-----------------------------	---------------------------------

Relative:	San Bern. Co. Permit:		
Higher			
Actual:	Name:	CROWN STEEL INC.	
1033 ft.	Address:	11045 MAPLE AVE	
	City,State,Zip:	BLOOMINGTON, CA 92316	
	Region:	SAN BERNARDINO	
	Facility ID:	FA0018412	
	Owner:	CROWN STEEL INC. (MIKE AND JANET RANDALL)	
	Permit Number:	PT0039803	
	Permit Category:	HAZARDOUS MATERIALS 4-10 CHEMICALS	
	Facility Status:	ACTIVE	
	Expiration Date:	12/31/2021	

CERS:

Name:	CROWN STEEL INC
Address:	11045 MAPLE AVE
City,State,Zip:	BLOOMINGTON, CA 92316
Site ID:	560666
CERS ID:	10694638
CERS Description:	Chemical Storage Facilities

Violations:

Site ID:	560666
Site Name:	Crown Steel Inc
Violation Date:	10-29-2019
Citation:	Un-Specified
Violation Description:	Business Plan Program - Administration/Documentation - General Local Ordinance
Violation Notes:	Returned to compliance on 12/18/2019. OBSERVATION: The facility was observed to store hazardous materials above the reportable threshold of 55 gallons for liquids, 500 pounds for solids, or 200 cubic feet for compressed gases. CORRECTIVE ACTION: Pay all applicable permit fees upon receipt of invoice.
Violation Division:	San Bernardino County Fire Department
Violation Program:	HMRRP
Violation Source:	CERS
Site ID:	560666
Site Name:	Crown Steel Inc
Violation Date:	10-29-2019
Citation:	HSC 6.95 25508(a)(1) - California Health and Safety Code, Chapter

Map ID
Direction
Distance
Elevation

MAP FINDINGS

Site

Database(s)

EDR ID Number
EPA ID Number

MIK-RON STEEL (Continued)

S124606349

Violation Description: 6.95, Section(s) 25508(a)(1)
Failure to complete and electronically submit a business plan when storing/handling a hazardous material at or above reportable quantities.

Violation Notes: Returned to compliance on 11/21/2019. OBSERVATION: The facility has not submitted a business plan electronically via CERS. CERS ID#10694638. CORRECTIVE ACTION: Submit an accurate and complete business electronically via CERS. Submit the completed certificate of compliance to this Division indicating that a business plan has been submitted via CERS.

Violation Division: San Bernardino County Fire Department
Violation Program: HMRRP
Violation Source: CERS

Evaluation:
Eval General Type: Compliance Evaluation Inspection
Eval Date: 10-29-2019
Violations Found: Yes
Eval Type: Routine done by local agency
Eval Notes: Not reported
Eval Division: San Bernardino County Fire Department
Eval Program: HMRRP
Eval Source: CERS

Affiliation:
Affiliation Type Desc: Legal Owner
Entity Name: Janet Randall
Entity Title: Not reported
Affiliation Address: P.O. Box 1896
Affiliation City: Corona
Affiliation State: CA
Affiliation Country: United States
Affiliation Zip: 92878
Affiliation Phone: (909) 879-0219

Affiliation Type Desc: Identification Signer
Entity Name: Janet Randall
Entity Title: President
Affiliation Address: Not reported
Affiliation City: Not reported
Affiliation State: Not reported
Affiliation Country: Not reported
Affiliation Zip: Not reported
Affiliation Phone: Not reported

Affiliation Type Desc: Operator
Entity Name: Crown Steel Inc
Entity Title: Not reported
Affiliation Address: Not reported
Affiliation City: Not reported
Affiliation State: Not reported
Affiliation Country: Not reported
Affiliation Zip: Not reported
Affiliation Phone: (909) 879-0219

Affiliation Type Desc: CUPA District

Map ID
Direction
Distance
Elevation

MAP FINDINGS

Site

Database(s)

EDR ID Number
EPA ID Number

MIK-RON STEEL (Continued)

S124606349

Entity Name: San Bernardino County Fire
Entity Title: Not reported
Affiliation Address: 620 South E Street
Affiliation City: San Bernardino
Affiliation State: CA
Affiliation Country: Not reported
Affiliation Zip: 92415-0153
Affiliation Phone: (909) 386-8401

Affiliation Type Desc: Document Preparer
Entity Name: Janet Randall
Entity Title: Not reported
Affiliation Address: Not reported
Affiliation City: Not reported
Affiliation State: Not reported
Affiliation Country: Not reported
Affiliation Zip: Not reported
Affiliation Phone: Not reported

Affiliation Type Desc: Facility Mailing Address
Entity Name: Mailing Address
Entity Title: Not reported
Affiliation Address: P.O. Box 1896
Affiliation City: Corona
Affiliation State: CA
Affiliation Country: Not reported
Affiliation Zip: 92878
Affiliation Phone: Not reported

Affiliation Type Desc: Environmental Contact
Entity Name: Janet Randall
Entity Title: Not reported
Affiliation Address: P.O. Box 1896
Affiliation City: Corona
Affiliation State: CA
Affiliation Country: Not reported
Affiliation Zip: 92878
Affiliation Phone: Not reported

Affiliation Type Desc: Parent Corporation
Entity Name: Crown Steel Inc.
Entity Title: Not reported
Affiliation Address: Not reported
Affiliation City: Not reported
Affiliation State: Not reported
Affiliation Country: Not reported
Affiliation Zip: Not reported
Affiliation Phone: Not reported

Affiliation Type Desc: Property Owner
Entity Name: Janet Randall
Entity Title: Not reported
Affiliation Address: P.O. Box 1896
Affiliation City: Corona
Affiliation State: CA
Affiliation Country: United States
Affiliation Zip: 92878

Map ID
 Direction
 Distance
 Elevation

MAP FINDINGS

Site

Database(s)

EDR ID Number
 EPA ID Number

MIK-RON STEEL (Continued)

S124606349

Affiliation Phone: (909) 879-0219

HWTS:

Name: MIK-RON STEEL
 Address: 11045 MAPLE AVE
 Address 2: Not reported
 City,State,Zip: BLOOMINGTON, CA 92316
 EPA ID: CAC002659769
 Inactive Date: 05/10/2011
 Create Date: 11/10/2010
 Last Act Date: 11/10/2010
 Mailing Name: Not reported
 Mailing Address: 11045 MAPLE AVE
 Mailing Address 2: Not reported
 Mailing City,State,Zip: BLOOMINGTON, CA 92316
 Owner Name: LISA STAFFORD
 Owner Address: 11045 MAPLE AVE
 Owner Address 2: Not reported
 Owner City,State,Zip: BLOOMINGTON, CA 92316
 Contact Name: LISA STAFFORD
 Contact Address: 11045 MAPLE AVE
 Contact Address 2: Not reported
 City,State,Zip: BLOOMINGTON, CA 92316

A3
East
< 1/8
0.006 mi.
31 ft.

MIK-RON STEEL COMPANY
11045 MAPLE AVE
BLOOMINGTON, CA 92316

San Bern. Co. Permit S104768206
N/A

Site 2 of 4 in cluster A

Relative:
Higher

San Bern. Co. Permit:
 Name: MIK-RON STEEL COMPANY
 Address: 11045 MAPLE AVE
 City,State,Zip: BLOOMINGTON, CA 92316
 Region: SAN BERNARDINO
 Facility ID: FA0004710
 Owner: MIK-RON STEEL COMPANY, INC.
 Permit Number: PT0007583
 Permit Category: HAZMAT HANDLER 0-10 EMPLOYEES
 Facility Status: INACTIVE
 Expiration Date: 05/31/2012

Actual:
1033 ft.

A4
East
< 1/8
0.006 mi.
33 ft.

RPD FLEET MAINTENANCE
11025 MAPLE AVE
BLOOMINGTON, CA 92316

RCRA-LQG 1024876759
CAR000281964

Site 3 of 4 in cluster A

Relative:
Higher

RCRA-LQG:
 Date Form Received by Agency: 2018-04-03 00:00:00.0
 Handler Name: RPD FLEET MAINTENANCE
 Handler Address: 11025 MAPLE AVE
 Handler City,State,Zip: BLOOMINGTON, CA 92316
 EPA ID: CAR000281964
 Contact Name: JUAN RODRIGUEZ

Actual:
1034 ft.

Map ID
 Direction
 Distance
 Elevation

MAP FINDINGS

Site

Database(s)

EDR ID Number
 EPA ID Number

RPD FLEET MAINTENANCE (Continued)

1024876759

Contact Address:	MAGNOLIA AVE
Contact City,State,Zip:	ONTARIO, CA 97162
Contact Telephone:	909-489-8042
Contact Fax:	Not reported
Contact Email:	RPDFLEETMAINT@GMAIL.COM
Contact Title:	OWNER
EPA Region:	09
Land Type:	Private
Federal Waste Generator Description:	Large Quantity Generator
Non-Notifier:	Not reported
Biennial Report Cycle:	Not reported
Accessibility:	Not reported
Active Site Indicator:	Handler Activities
State District Owner:	Not reported
State District:	Not reported
Mailing Address:	MAGNOLIA AVE
Mailing City,State,Zip:	ONTARIO, CA 91762
Owner Name:	JUAN RODRIGUEZ
Owner Type:	Private
Operator Name:	JUAN RODRIGUEZ
Operator Type:	Private
Short-Term Generator Activity:	No
Importer Activity:	No
Mixed Waste Generator:	No
Transporter Activity:	No
Transfer Facility Activity:	No
Recycler Activity with Storage:	No
Small Quantity On-Site Burner Exemption:	No
Smelting Melting and Refining Furnace Exemption:	No
Underground Injection Control:	No
Off-Site Waste Receipt:	No
Universal Waste Indicator:	No
Universal Waste Destination Facility:	No
Federal Universal Waste:	No
Active Site Fed-Reg Treatment Storage and Disposal Facility:	Not reported
Active Site Converter Treatment storage and Disposal Facility:	Not reported
Active Site State-Reg Treatment Storage and Disposal Facility:	Not reported
Active Site State-Reg Handler:	---
Federal Facility Indicator:	Not reported
Hazardous Secondary Material Indicator:	NN
Sub-Part K Indicator:	Not reported
Commercial TSD Indicator:	No
Treatment Storage and Disposal Type:	Not reported
2018 GPRC Permit Baseline:	Not on the Baseline
2018 GPRC Renewals Baseline:	Not on the Baseline
Permit Renewals Workload Universe:	Not reported
Permit Workload Universe:	Not reported
Permit Progress Universe:	Not reported
Post-Closure Workload Universe:	Not reported
Closure Workload Universe:	Not reported
202 GPRC Corrective Action Baseline:	No
Corrective Action Workload Universe:	No
Subject to Corrective Action Universe:	No
Non-TSDs Where RCRA CA has Been Imposed Universe:	No
TSDs Potentially Subject to CA Under 3004 (u)/(v) Universe:	No
TSDs Only Subject to CA under Discretionary Auth Universe:	No
Corrective Action Priority Ranking:	No NCAPS ranking

Map ID
Direction
Distance
Elevation

MAP FINDINGS

Site

Database(s)

EDR ID Number
EPA ID Number

RPD FLEET MAINTENANCE (Continued)

1024876759

Environmental Control Indicator:	No
Institutional Control Indicator:	No
Human Exposure Controls Indicator:	N/A
Groundwater Controls Indicator:	N/A
Operating TSD Universe:	Not reported
Full Enforcement Universe:	Not reported
Significant Non-Complier Universe:	No
Unaddressed Significant Non-Complier Universe:	No
Addressed Significant Non-Complier Universe:	No
Significant Non-Complier With a Compliance Schedule Universe:	No
Financial Assurance Required:	Not reported
Handler Date of Last Change:	2018-04-04 13:22:14.0
Recognized Trader-Importer:	No
Recognized Trader-Exporter:	No
Importer of Spent Lead Acid Batteries:	No
Exporter of Spent Lead Acid Batteries:	No
Recycler Activity Without Storage:	No
Manifest Broker:	No
Sub-Part P Indicator:	No

Hazardous Waste Summary:

Waste Code:	D001
Waste Description:	IGNITABLE WASTE

Handler - Owner Operator:

Owner/Operator Indicator:	Operator
Owner/Operator Name:	JUAN RODRIGUEZ
Legal Status:	Private
Date Became Current:	2018-04-03 00:00:00.
Date Ended Current:	Not reported
Owner/Operator Address:	1839 MAGNOLIA AVE
Owner/Operator City,State,Zip:	ONTARIO, CA 91762
Owner/Operator Telephone:	Not reported
Owner/Operator Telephone Ext:	Not reported
Owner/Operator Fax:	Not reported
Owner/Operator Email:	Not reported

Owner/Operator Indicator:	Owner
Owner/Operator Name:	JUAN RODRIGUEZ
Legal Status:	Private
Date Became Current:	2018-04-03 00:00:00.
Date Ended Current:	Not reported
Owner/Operator Address:	1839 MAGNOLIA AVE
Owner/Operator City,State,Zip:	ONTARIO, CA 91762
Owner/Operator Telephone:	Not reported
Owner/Operator Telephone Ext:	Not reported
Owner/Operator Fax:	Not reported
Owner/Operator Email:	Not reported

Historic Generators:

Receive Date:	2018-04-03 00:00:00.0
Handler Name:	RPD FLEET MAINTENANCE
Federal Waste Generator Description:	Large Quantity Generator
State District Owner:	Not reported
Large Quantity Handler of Universal Waste:	No

Map ID
 Direction
 Distance
 Elevation

MAP FINDINGS

Site

Database(s)

EDR ID Number
 EPA ID Number

RPD FLEET MAINTENANCE (Continued)

1024876759

Recognized Trader Importer:	No
Recognized Trader Exporter:	No
Spent Lead Acid Battery Importer:	No
Spent Lead Acid Battery Exporter:	No
Current Record:	Yes
Non Storage Recycler Activity:	No
Electronic Manifest Broker:	No

List of NAICS Codes and Descriptions:

NAICS Code:	811111
NAICS Description:	GENERAL AUTOMOTIVE REPAIR

Facility Has Received Notices of Violations:

Violations:	No Violations Found
-------------	---------------------

Evaluation Action Summary:

Evaluations:	No Evaluations Found
--------------	----------------------

A5
East
< 1/8
0.006 mi.
33 ft.

CORONADO TIRES INC
11025 MAPLE AVE
BLOOMINGTON, CA 92316

RCRA NonGen / NLR **1025874068**
CAL000447197

Site 4 of 4 in cluster A

Relative:
Higher
Actual:
1034 ft.

RCRA NonGen / NLR:		2019-06-28 00:00:00.0
Date Form Received by Agency:		
Handler Name:	CORONADO TIRES INC	
Handler Address:		11025 MAPLE AVE
Handler City,State,Zip:		BLOOMINGTON, CA 92316
EPA ID:		CAL000447197
Contact Name:		VICTOR D CORONADO
Contact Address:		11025 MAPLE AVE
Contact City,State,Zip:		BLOOMINGTON, CA 92316
Contact Telephone:		909-642-4235
Contact Fax:		Not reported
Contact Email:		CORONADOTIRES909@GMAIL.COM
Contact Title:		Not reported
EPA Region:		09
Land Type:		Not reported
Federal Waste Generator Description:		Not a generator, verified
Non-Notifier:		Not reported
Biennial Report Cycle:		Not reported
Accessibility:		Not reported
Active Site Indicator:		Handler Activities
State District Owner:		Not reported
State District:		Not reported
Mailing Address:		11025 MAPLE AVE
Mailing City,State,Zip:		BLOOMINGTON, CA 92316
Owner Name:		CORONADO TIRES INC
Owner Type:		Other
Operator Name:		VICTOR D CORONADO
Operator Type:		Other
Short-Term Generator Activity:		No
Importer Activity:		No
Mixed Waste Generator:		No

Map ID
 Direction
 Distance
 Elevation

MAP FINDINGS

Site

Database(s)

EDR ID Number
 EPA ID Number

CORONADO TIRES INC (Continued)

1025874068

Transporter Activity:	No
Transfer Facility Activity:	No
Recycler Activity with Storage:	No
Small Quantity On-Site Burner Exemption:	No
Smelting Melting and Refining Furnace Exemption:	No
Underground Injection Control:	No
Off-Site Waste Receipt:	No
Universal Waste Indicator:	Yes
Universal Waste Destination Facility:	Yes
Federal Universal Waste:	No
Active Site Fed-Reg Treatment Storage and Disposal Facility:	Not reported
Active Site Converter Treatment storage and Disposal Facility:	Not reported
Active Site State-Reg Treatment Storage and Disposal Facility:	Not reported
Active Site State-Reg Handler:	---
Federal Facility Indicator:	Not reported
Hazardous Secondary Material Indicator:	N
Sub-Part K Indicator:	Not reported
Commercial TSD Indicator:	No
Treatment Storage and Disposal Type:	Not reported
2018 GPRC Permit Baseline:	Not on the Baseline
2018 GPRC Renewals Baseline:	Not on the Baseline
Permit Renewals Workload Universe:	Not reported
Permit Workload Universe:	Not reported
Permit Progress Universe:	Not reported
Post-Closure Workload Universe:	Not reported
Closure Workload Universe:	Not reported
202 GPRC Corrective Action Baseline:	No
Corrective Action Workload Universe:	No
Subject to Corrective Action Universe:	No
Non-TSDs Where RCRA CA has Been Imposed Universe:	No
TSDs Potentially Subject to CA Under 3004 (u)/(v) Universe:	No
TSDs Only Subject to CA under Discretionary Auth Universe:	No
Corrective Action Priority Ranking:	No NCAPS ranking
Environmental Control Indicator:	No
Institutional Control Indicator:	No
Human Exposure Controls Indicator:	N/A
Groundwater Controls Indicator:	N/A
Operating TSDF Universe:	Not reported
Full Enforcement Universe:	Not reported
Significant Non-Complier Universe:	No
Unaddressed Significant Non-Complier Universe:	No
Addressed Significant Non-Complier Universe:	No
Significant Non-Complier With a Compliance Schedule Universe:	No
Financial Assurance Required:	Not reported
Handler Date of Last Change:	2019-07-29 17:14:04.0
Recognized Trader-Importer:	No
Recognized Trader-Exporter:	No
Importer of Spent Lead Acid Batteries:	No
Exporter of Spent Lead Acid Batteries:	No
Recycler Activity Without Storage:	No
Manifest Broker:	No
Sub-Part P Indicator:	No

Handler - Owner Operator:

Owner/Operator Indicator:

Owner/Operator Name:

Owner

CORONADO TIRES INC

Map ID
Direction
Distance
Elevation

MAP FINDINGS

Site

Database(s)

EDR ID Number
EPA ID Number

CORONADO TIRES INC (Continued)

1025874068

Legal Status: Other
Date Became Current: Not reported
Date Ended Current: Not reported
Owner/Operator Address: 11025 MAPLE AVE
Owner/Operator City,State,Zip: BLOOMINGTON, CA 92316
Owner/Operator Telephone: 909-900-1452
Owner/Operator Telephone Ext: Not reported
Owner/Operator Fax: Not reported
Owner/Operator Email: Not reported

Owner/Operator Indicator: Operator
Owner/Operator Name: VICTOR D CORONADO
Legal Status: Other
Date Became Current: Not reported
Date Ended Current: Not reported
Owner/Operator Address: 11025 MAPLE AVE
Owner/Operator City,State,Zip: BLOOMINGTON, CA 92316
Owner/Operator Telephone: 909-642-4235
Owner/Operator Telephone Ext: Not reported
Owner/Operator Fax: Not reported
Owner/Operator Email: Not reported

Historic Generators:

Receive Date: 2019-06-28 00:00:00.0
Handler Name: CORONADO TIRES INC
Federal Waste Generator Description: Not a generator, verified
State District Owner: Not reported
Large Quantity Handler of Universal Waste: No
Recognized Trader Importer: No
Recognized Trader Exporter: No
Spent Lead Acid Battery Importer: No
Spent Lead Acid Battery Exporter: No
Current Record: Yes
Non Storage Recycler Activity: Not reported
Electronic Manifest Broker: Not reported

List of NAICS Codes and Descriptions:

NAICS Code: 811490
NAICS Description: OTHER PERSONAL AND HOUSEHOLD GOODS REPAIR AND MAINTENANCE

Facility Has Received Notices of Violations:

Violations: No Violations Found

Evaluation Action Summary:

Evaluations: No Evaluations Found

Map ID
Direction
Distance
Elevation

MAP FINDINGS

Site

Database(s)

EDR ID Number
EPA ID Number

B6
NNW
< 1/8
0.018 mi.
96 ft.

JAKIS TRANSPORT INC
18023 SANTA ANA AVE
BLOOMINGTON, CA 92316

San Bern. Co. Permit

S107863366
N/A

Site 1 of 3 in cluster B

Relative:
Higher

San Bern. Co. Permit:

Actual:
1045 ft.

Name: JAKIS TRANSPORT INC
Address: 18023 SANTA ANA AVE
City,State,Zip: BLOOMINGTON, CA 92316
Region: SAN BERNARDINO
Facility ID: FA0012137
Owner: ISCHIV, OSCAR
Permit Number: PT0021366
Permit Category: SPECIAL GENERATOR
Facility Status: INACTIVE
Expiration Date: 04/30/2010

Name: JAKIS TRANSPORT INC
Address: 18023 SANTA ANA AVE
City,State,Zip: BLOOMINGTON, CA 92316
Region: SAN BERNARDINO
Facility ID: FA0012137
Owner: ISCHIV, OSCAR
Permit Number: PT0021367
Permit Category: SPECIAL HANDLER
Facility Status: INACTIVE
Expiration Date: 04/30/2010

Name: MEJIA BROTHERS LOGISTICS INC
Address: 18023 SANTA ANA AVE
City,State,Zip: BLOOMINGTON, CA 92316
Region: SAN BERNARDINO
Facility ID: FA0010414
Owner: MEJIA, JORGE A. & ROSA M.
Permit Number: PT0017720
Permit Category: SPECIAL GENERATOR
Facility Status: INACTIVE
Expiration Date: 05/31/2009

Name: MEJIA BROTHERS LOGISTICS INC
Address: 18023 SANTA ANA AVE
City,State,Zip: BLOOMINGTON, CA 92316
Region: SAN BERNARDINO
Facility ID: FA0010414
Owner: MEJIA, JORGE A. & ROSA M.
Permit Number: PT0020851
Permit Category: HAZMAT HANDLER 0-10 EMPLOYEES (W/GEN PRMT)
Facility Status: INACTIVE
Expiration Date: 05/31/2009

Name: MEJIA BROTHERS LOGISTICS INC
Address: 18023 SANTA ANA AVE
City,State,Zip: BLOOMINGTON, CA 92316
Region: SAN BERNARDINO
Facility ID: FA0010414
Owner: MEJIA, JORGE A. & ROSA M.
Permit Number: PT0020850
Permit Category: HAZARDOUS WASTE GENERATOR - 0-10 EMPLOYEES

Map ID
Direction
Distance
Elevation

MAP FINDINGS

Site

Database(s)

EDR ID Number
EPA ID Number

JAKIS TRANSPORT INC (Continued)

S107863366

Facility Status: INACTIVE
Expiration Date: 05/31/2009

Name: MEJIA BROTHERS LOGISTICS INC
Address: 18023 SANTA ANA AVE
City,State,Zip: BLOOMINGTON, CA 92316
Region: SAN BERNARDINO
Facility ID: FA0010414
Owner: MEJIA, JORGE A. & ROSA M.
Permit Number: PT0017719
Permit Category: SPECIAL HANDLER
Facility Status: INACTIVE
Expiration Date: 05/31/2009

**B7
NNW
< 1/8
0.018 mi.
96 ft.**

**RSM TRANSPORTATION
18023 SANTA ANA AVE #A
BLOOMINGTON, CA 92316**

**San Bern. Co. Permit S108240259
N/A**

Site 2 of 3 in cluster B

**Relative:
Higher
Actual:
1045 ft.**

San Bern. Co. Permit:
Name: RSM TRANSPORTATION
Address: 18023 SANTA ANA AVE #A
City,State,Zip: BLOOMINGTON, CA 92316
Region: SAN BERNARDINO
Facility ID: FA0010742
Owner: ROLDOLFO SAENZ
Permit Number: PT0018445
Permit Category: SPECIAL GENERATOR
Facility Status: INACTIVE
Expiration Date: 01/31/2010

Name: RSM TRANSPORTATION
Address: 18023 SANTA ANA AVE #A
City,State,Zip: BLOOMINGTON, CA 92316
Region: SAN BERNARDINO
Facility ID: FA0010742
Owner: ROLDOLFO SAENZ
Permit Number: PT0018444
Permit Category: SPECIAL HANDLER
Facility Status: INACTIVE
Expiration Date: 01/31/2010

**B8
NNW
< 1/8
0.033 mi.
173 ft.**

**SUPER TRANSPORT INC
18004 SANTA ANA AVE
BLOOMINGTON, CA 92316**

**RCRA NonGen / NLR 1024871623
CAL000440268**

Site 3 of 3 in cluster B

**Relative:
Higher
Actual:
1047 ft.**

RCRA NonGen / NLR:
Date Form Received by Agency: 2018-10-27 00:00:00.0
Handler Name: SUPER TRANSPORT INC
Handler Address: 18004 SANTA ANA AVE
Handler City,State,Zip: BLOOMINGTON, CA 92316
EPA ID: CAL000440268
Contact Name: GUSTAVO ROSALES

Map ID
Direction
Distance
Elevation

MAP FINDINGS

Site

Database(s)

EDR ID Number
EPA ID Number

SUPER TRANSPORT INC (Continued)

1024871623

Contact Address:	18004 SANTA ANA AVE
Contact City,State,Zip:	BLOOMINGTON, CA 92316
Contact Telephone:	909-258-3949
Contact Fax:	909-258-2599
Contact Email:	SUPER_TRANSPORT@YMAIL.COM
Contact Title:	Not reported
EPA Region:	09
Land Type:	Not reported
Federal Waste Generator Description:	Not a generator, verified
Non-Notifier:	Not reported
Biennial Report Cycle:	Not reported
Accessibility:	Not reported
Active Site Indicator:	Handler Activities
State District Owner:	Not reported
State District:	Not reported
Mailing Address:	18004 SANTA ANA AVE
Mailing City,State,Zip:	BLOOMINGTON, CA 92316
Owner Name:	GUSTAVO ROSALES
Owner Type:	Other
Operator Name:	GUSTAVO ROSALES
Operator Type:	Other
Short-Term Generator Activity:	No
Importer Activity:	No
Mixed Waste Generator:	No
Transporter Activity:	No
Transfer Facility Activity:	No
Recycler Activity with Storage:	No
Small Quantity On-Site Burner Exemption:	No
Smelting Melting and Refining Furnace Exemption:	No
Underground Injection Control:	No
Off-Site Waste Receipt:	No
Universal Waste Indicator:	Yes
Universal Waste Destination Facility:	Yes
Federal Universal Waste:	No
Active Site Fed-Reg Treatment Storage and Disposal Facility:	Not reported
Active Site Converter Treatment storage and Disposal Facility:	Not reported
Active Site State-Reg Treatment Storage and Disposal Facility:	Not reported
Active Site State-Reg Handler:	---
Federal Facility Indicator:	Not reported
Hazardous Secondary Material Indicator:	N
Sub-Part K Indicator:	Not reported
Commercial TSD Indicator:	No
Treatment Storage and Disposal Type:	Not reported
2018 GPRAs Permit Baseline:	Not on the Baseline
2018 GPRAs Renewals Baseline:	Not on the Baseline
Permit Renewals Workload Universe:	Not reported
Permit Workload Universe:	Not reported
Permit Progress Universe:	Not reported
Post-Closure Workload Universe:	Not reported
Closure Workload Universe:	Not reported
202 GPRAs Corrective Action Baseline:	No
Corrective Action Workload Universe:	No
Subject to Corrective Action Universe:	No
Non-TSDs Where RCRA CA has Been Imposed Universe:	No
TSDs Potentially Subject to CA Under 3004 (u)/(v) Universe:	No
TSDs Only Subject to CA under Discretionary Auth Universe:	No
Corrective Action Priority Ranking:	No NCAPS ranking

Map ID
 Direction
 Distance
 Elevation

MAP FINDINGS

Site

Database(s)

EDR ID Number
 EPA ID Number

SUPER TRANSPORT INC (Continued)

1024871623

Environmental Control Indicator:	No
Institutional Control Indicator:	No
Human Exposure Controls Indicator:	N/A
Groundwater Controls Indicator:	N/A
Operating TSDU Universe:	Not reported
Full Enforcement Universe:	Not reported
Significant Non-Complier Universe:	No
Unaddressed Significant Non-Complier Universe:	No
Addressed Significant Non-Complier Universe:	No
Significant Non-Complier With a Compliance Schedule Universe:	No
Financial Assurance Required:	Not reported
Handler Date of Last Change:	2018-11-20 16:32:04.0
Recognized Trader-Importer:	No
Recognized Trader-Exporter:	No
Importer of Spent Lead Acid Batteries:	No
Exporter of Spent Lead Acid Batteries:	No
Recycler Activity Without Storage:	No
Manifest Broker:	No
Sub-Part P Indicator:	No

Handler - Owner Operator:	
Owner/Operator Indicator:	Operator
Owner/Operator Name:	GUSTAVO ROSALES
Legal Status:	Other
Date Became Current:	Not reported
Date Ended Current:	Not reported
Owner/Operator Address:	18004 SANTA ANA AVE
Owner/Operator City,State,Zip:	BLOOMINGTON, CA 92316
Owner/Operator Telephone:	909-258-3949
Owner/Operator Telephone Ext:	Not reported
Owner/Operator Fax:	Not reported
Owner/Operator Email:	Not reported

Owner/Operator Indicator:	Owner
Owner/Operator Name:	GUSTAVO ROSALES
Legal Status:	Other
Date Became Current:	Not reported
Date Ended Current:	Not reported
Owner/Operator Address:	18004 SANTA ANA AVE
Owner/Operator City,State,Zip:	BLOOMINGTON, CA 92316
Owner/Operator Telephone:	909-258-3949
Owner/Operator Telephone Ext:	Not reported
Owner/Operator Fax:	Not reported
Owner/Operator Email:	Not reported

Historic Generators:	
Receive Date:	2018-10-27 00:00:00.0
Handler Name:	SUPER TRANSPORT INC
Federal Waste Generator Description:	Not a generator, verified
State District Owner:	Not reported
Large Quantity Handler of Universal Waste:	No
Recognized Trader Importer:	No
Recognized Trader Exporter:	No
Spent Lead Acid Battery Importer:	No
Spent Lead Acid Battery Exporter:	No

Map ID
 Direction
 Distance
 Elevation

MAP FINDINGS

Site

Database(s)

EDR ID Number
 EPA ID Number

SUPER TRANSPORT INC (Continued)

1024871623

Current Record: Yes
 Non Storage Recycler Activity: Not reported
 Electronic Manifest Broker: Not reported

List of NAICS Codes and Descriptions:

NAICS Code: 811111
 NAICS Description: GENERAL AUTOMOTIVE REPAIR

Facility Has Received Notices of Violations:

Violations: No Violations Found

Evaluation Action Summary:

Evaluations: No Evaluations Found

9
NW
< 1/8
0.076 mi.
403 ft.

LLL STEINOW & PRICE
10843 LAUREL AVE N
ONTARIO, CA

EDR Hist Auto **1014190929**
N/A

Relative:
Higher

EDR Hist Auto

Actual:
1053 ft.

Year: Name:
 1946 LLL STEINOW & PRICE

Type:
 AUTOMOBILE REPAIRING

10
North
< 1/8
0.086 mi.
455 ft.

GAMI GROUP INC DBA CORTEZ TRUCK REPAIR
10836 1/2 LOCUST AVE
BLOOMFIELD, CA 92316

RCRA NonGen / NLR **1024870085**
CAL000438712

Relative:
Higher

RCRA NonGen / NLR:

Actual:
1050 ft.

Date Form Received by Agency: 2018-08-29 00:00:00.0
 Handler Name: GAMI GROUP INC DBA CORTEZ TRUCK REPAIR
 Handler Address: 10836 1/2 LOCUST AVE
 Handler City,State,Zip: BLOOMFIELD, CA 92316
 EPA ID: CAL000438712
 Contact Name: MIGUEL CORTEZ
 Contact Address: 1217 S EUCLID AVE
 Contact City,State,Zip: ONTARIO, CA 91762
 Contact Telephone: 909-295-9168
 Contact Fax: Not reported
 Contact Email: CORTEZTRUCKREPAIR@GMAIL.COM
 Contact Title: Not reported
 EPA Region: 09
 Land Type: Not reported
 Federal Waste Generator Description: Not a generator, verified
 Non-Notifier: Not reported
 Biennial Report Cycle: Not reported
 Accessibility: Not reported
 Active Site Indicator: Handler Activities
 State District Owner: Not reported
 State District: Not reported
 Mailing Address: 10836 1/2 LOCUST AVE

Map ID
 Direction
 Distance
 Elevation

MAP FINDINGS

Site

Database(s)

EDR ID Number
 EPA ID Number

GAMI GROUP INC DBA CORTEZ TRUCK REPAIR (Continued)

1024870085

Mailing City,State,Zip:	BLOOMFIELD, CA 92316
Owner Name:	GAMI GROUP INC
Owner Type:	Other
Operator Name:	MIGUEL CORTEZ
Operator Type:	Other
Short-Term Generator Activity:	No
Importer Activity:	No
Mixed Waste Generator:	No
Transporter Activity:	No
Transfer Facility Activity:	No
Recycler Activity with Storage:	No
Small Quantity On-Site Burner Exemption:	No
Smelting Melting and Refining Furnace Exemption:	No
Underground Injection Control:	No
Off-Site Waste Receipt:	No
Universal Waste Indicator:	Yes
Universal Waste Destination Facility:	Yes
Federal Universal Waste:	No
Active Site Fed-Reg Treatment Storage and Disposal Facility:	Not reported
Active Site Converter Treatment storage and Disposal Facility:	Not reported
Active Site State-Reg Treatment Storage and Disposal Facility:	Not reported
Active Site State-Reg Handler:	---
Federal Facility Indicator:	Not reported
Hazardous Secondary Material Indicator:	N
Sub-Part K Indicator:	Not reported
Commercial TSD Indicator:	No
Treatment Storage and Disposal Type:	Not reported
2018 GPRC Permit Baseline:	Not on the Baseline
2018 GPRC Renewals Baseline:	Not on the Baseline
Permit Renewals Workload Universe:	Not reported
Permit Workload Universe:	Not reported
Permit Progress Universe:	Not reported
Post-Closure Workload Universe:	Not reported
Closure Workload Universe:	Not reported
202 GPRC Corrective Action Baseline:	No
Corrective Action Workload Universe:	No
Subject to Corrective Action Universe:	No
Non-TSDFs Where RCRA CA has Been Imposed Universe:	No
TSDFs Potentially Subject to CA Under 3004 (u)/(v) Universe:	No
TSDFs Only Subject to CA under Discretionary Auth Universe:	No
Corrective Action Priority Ranking:	No NCAPS ranking
Environmental Control Indicator:	No
Institutional Control Indicator:	No
Human Exposure Controls Indicator:	N/A
Groundwater Controls Indicator:	N/A
Operating TSDF Universe:	Not reported
Full Enforcement Universe:	Not reported
Significant Non-Complier Universe:	No
Unaddressed Significant Non-Complier Universe:	No
Addressed Significant Non-Complier Universe:	No
Significant Non-Complier With a Compliance Schedule Universe:	No
Financial Assurance Required:	Not reported
Handler Date of Last Change:	2018-09-07 19:38:55.0
Recognized Trader-Importer:	No
Recognized Trader-Exporter:	No
Importer of Spent Lead Acid Batteries:	No
Exporter of Spent Lead Acid Batteries:	No

Map ID
Direction
Distance
Elevation

MAP FINDINGS

Site

Database(s)

EDR ID Number
EPA ID Number

GAMI GROUP INC DBA CORTEZ TRUCK REPAIR (Continued)

1024870085

Recycler Activity Without Storage: No
Manifest Broker: No
Sub-Part P Indicator: No

Handler - Owner Operator:

Owner/Operator Indicator: Operator
Owner/Operator Name: MIGUEL CORTEZ
Legal Status: Other
Date Became Current: Not reported
Date Ended Current: Not reported
Owner/Operator Address: 1217 S EUCLID AVE
Owner/Operator City,State,Zip: ONTARIO, CA 91762
Owner/Operator Telephone: 909-295-9168
Owner/Operator Telephone Ext: Not reported
Owner/Operator Fax: Not reported
Owner/Operator Email: Not reported

Owner/Operator Indicator: Owner
Owner/Operator Name: GAMI GROUP INC
Legal Status: Other
Date Became Current: Not reported
Date Ended Current: Not reported
Owner/Operator Address: 10836 1/2 LOCUST AVE
Owner/Operator City,State,Zip: BLOOMFIELD, CA 92316
Owner/Operator Telephone: 909-681-5873
Owner/Operator Telephone Ext: Not reported
Owner/Operator Fax: Not reported
Owner/Operator Email: Not reported

Historic Generators:

Receive Date: 2018-08-29 00:00:00.0
Handler Name: GAMI GROUP INC DBA CORTEZ TRUCK REPAIR
Federal Waste Generator Description: Not a generator, verified
State District Owner: Not reported
Large Quantity Handler of Universal Waste: No
Recognized Trader Importer: No
Recognized Trader Exporter: No
Spent Lead Acid Battery Importer: No
Spent Lead Acid Battery Exporter: No
Current Record: Yes
Non Storage Recycler Activity: Not reported
Electronic Manifest Broker: Not reported

List of NAICS Codes and Descriptions:

NAICS Code: 811111
NAICS Description: GENERAL AUTOMOTIVE REPAIR

Facility Has Received Notices of Violations:

Violations: No Violations Found

Evaluation Action Summary:

Evaluations: No Evaluations Found

Map ID
Direction
Distance
Elevation

MAP FINDINGS

Site

Database(s)

EDR ID Number
EPA ID Number

C11
ENE
< 1/8
0.113 mi.
596 ft.

ALAMITO TRUCKING
10869 ROXBURY AVE
BLOOMINGTON, CA 92316

RCRA NonGen / NLR

1016955085
CAR000247981

Site 1 of 3 in cluster C

Relative:
Higher

RCRA NonGen / NLR:

Actual:
1044 ft.

Date Form Received by Agency: 2014-07-17 00:00:00.0
Handler Name: ALAMITO TRUCKING
Handler Address: 10869 ROXBURY AVE
Handler City,State,Zip: BLOOMINGTON, CA 92316
EPA ID: CAR000247981
Contact Name: SAUL A FLORES
Contact Address: 10869 ROXBURY AVE
Contact City,State,Zip: BLOOMINGTON, CA 92316
Contact Telephone: 909-440-4258
Contact Fax: Not reported
Contact Email: ARM_FLORES22@LIVE.COM
Contact Title: OWNER
EPA Region: 09
Land Type: Private
Federal Waste Generator Description: Not a generator, verified
Non-Notifier: Not reported
Biennial Report Cycle: Not reported
Accessibility: Not reported
Active Site Indicator: Handler Activities
State District Owner: Not reported
State District: Not reported
Mailing Address: 10869 ROXBURY AVE
Mailing City,State,Zip: BLOOMINGTON, CA 92316
Owner Name: SAUL A FLORES
Owner Type: Private
Operator Name: SAUL A FLORES
Operator Type: Private
Short-Term Generator Activity: No
Importer Activity: No
Mixed Waste Generator: No
Transporter Activity: Yes
Transfer Facility Activity: No
Recycler Activity with Storage: No
Small Quantity On-Site Burner Exemption: No
Smelting Melting and Refining Furnace Exemption: No
Underground Injection Control: No
Off-Site Waste Receipt: No
Universal Waste Indicator: No
Universal Waste Destination Facility: No
Federal Universal Waste: No
Active Site Fed-Reg Treatment Storage and Disposal Facility: Not reported
Active Site Converter Treatment storage and Disposal Facility: Not reported
Active Site State-Reg Treatment Storage and Disposal Facility: Not reported
Active Site State-Reg Handler: ---
Federal Facility Indicator: Not reported
Hazardous Secondary Material Indicator: N
Sub-Part K Indicator: Not reported
Commercial TSD Indicator: No
Treatment Storage and Disposal Type: Not reported
2018 GPRA Permit Baseline: Not on the Baseline
2018 GPRA Renewals Baseline: Not on the Baseline
Permit Renewals Workload Universe: Not reported

Map ID
 Direction
 Distance
 Elevation

MAP FINDINGS

Site

Database(s)

EDR ID Number
 EPA ID Number

ALAMITO TRUCKING (Continued)

1016955085

Permit Workload Universe:	Not reported
Permit Progress Universe:	Not reported
Post-Closure Workload Universe:	Not reported
Closure Workload Universe:	Not reported
202 GPRA Corrective Action Baseline:	No
Corrective Action Workload Universe:	No
Subject to Corrective Action Universe:	No
Non-TSDFs Where RCRA CA has Been Imposed Universe:	No
TSDFs Potentially Subject to CA Under 3004 (u)/(v) Universe:	No
TSDFs Only Subject to CA under Discretionary Auth Universe:	No
Corrective Action Priority Ranking:	No NCAPS ranking
Environmental Control Indicator:	No
Institutional Control Indicator:	No
Human Exposure Controls Indicator:	N/A
Groundwater Controls Indicator:	N/A
Operating TSDF Universe:	Not reported
Full Enforcement Universe:	Not reported
Significant Non-Complier Universe:	No
Unaddressed Significant Non-Complier Universe:	No
Addressed Significant Non-Complier Universe:	No
Significant Non-Complier With a Compliance Schedule Universe:	No
Financial Assurance Required:	Not reported
Handler Date of Last Change:	2014-07-29 18:36:58.0
Recognized Trader-Importer:	No
Recognized Trader-Exporter:	No
Importer of Spent Lead Acid Batteries:	No
Exporter of Spent Lead Acid Batteries:	No
Recycler Activity Without Storage:	No
Manifest Broker:	No
Sub-Part P Indicator:	No

Handler - Owner Operator:

Owner/Operator Indicator:	Owner
Owner/Operator Name:	SAUL A FLORES
Legal Status:	Private
Date Became Current:	2014-05-20 00:00:00.
Date Ended Current:	Not reported
Owner/Operator Address:	10869 ROXBURY AVE
Owner/Operator City,State,Zip:	BLOOMINGTON, CA 92316
Owner/Operator Telephone:	909-440-4258
Owner/Operator Telephone Ext:	Not reported
Owner/Operator Fax:	Not reported
Owner/Operator Email:	Not reported

Owner/Operator Indicator:	Operator
Owner/Operator Name:	SAUL A FLORES
Legal Status:	Private
Date Became Current:	2014-05-20 00:00:00.
Date Ended Current:	Not reported
Owner/Operator Address:	Not reported
Owner/Operator City,State,Zip:	Not reported
Owner/Operator Telephone:	Not reported
Owner/Operator Telephone Ext:	Not reported
Owner/Operator Fax:	Not reported
Owner/Operator Email:	Not reported

Map ID
Direction
Distance
Elevation

MAP FINDINGS

Site

Database(s)

EDR ID Number
EPA ID Number

ALAMITO TRUCKING (Continued)

1016955085

Historic Generators:

Receive Date: 2014-07-17 00:00:00.0
Handler Name: ALAMITO TRUCKING
Federal Waste Generator Description: Not a generator, verified
State District Owner: Not reported
Large Quantity Handler of Universal Waste: No
Recognized Trader Importer: No
Recognized Trader Exporter: No
Spent Lead Acid Battery Importer: No
Spent Lead Acid Battery Exporter: No
Current Record: Yes
Non Storage Recycler Activity: Not reported
Electronic Manifest Broker: Not reported

List of NAICS Codes and Descriptions:

NAICS Code: 562111
NAICS Description: SOLID WASTE COLLECTION

NAICS Code: 562112
NAICS Description: HAZARDOUS WASTE COLLECTION

Facility Has Received Notices of Violations:

Violations: No Violations Found

Evaluation Action Summary:

Evaluations: No Evaluations Found

C12
ENE
< 1/8
0.113 mi.
596 ft.

ALAMITO TRUCKING
10869 ROXBURY AVE
BLOOMINGTON, CA 92316

Site 2 of 3 in cluster C

HWT S110117593
HWTS N/A

Relative:
Higher

HWT:

Name: ALAMITO TRUCKING
Address: 10869 ROXBURY AVE
City,State,Zip: BLOOMINGTON, CA 92316
Reg Num: 6322
Expiration Date: 10/31/2021

Actual:
1044 ft.

HWTS:

Name: ALAMITO TRUCKING
Address: 10869 ROXBURY AVE
Address 2: Not reported
City,State,Zip: BLOOMINGTON, CA 92316
EPA ID: CAR000247981
Inactive Date: Not reported
Create Date: 08/27/2014
Last Act Date: 08/26/2020
Mailing Name: Not reported
Mailing Address: 10869 ROXBURY AVE
Mailing Address 2: Not reported
Mailing City,State,Zip: BLOOMINGTON, CA 923160000
Owner Name: ALAMITO TRUCKING

Map ID
 Direction
 Distance
 Elevation

MAP FINDINGS

Site

Database(s)

EDR ID Number
 EPA ID Number

ALAMITO TRUCKING (Continued)

S110117593

Owner Address: 10869 ROXBURY AVE
 Owner Address 2: Not reported
 Owner City,State,Zip: BLOOMINGTON, CA 923160000
 Contact Name: SAUL A FLORES
 Contact Address: 10869 ROXBURY AVE
 Contact Address 2: Not reported
 City,State,Zip: BLOOMINGTON, CA 92316

**C13
 NE
 < 1/8
 0.114 mi.
 600 ft.**

**RIGOBERTO OR ROSA MURILLO
 10840 ROXBURY AVE
 BLOOMINGTON, CA 92316**

RCRA NonGen / NLR

**1026051011
 CAC003057878**

Site 3 of 3 in cluster C

**Relative:
 Higher
 Actual:
 1047 ft.**

RCRA NonGen / NLR:
 Date Form Received by Agency: 2020-02-27 00:00:00.0
 Handler Name: RIGOBERTO OR ROSA MURILLO
 Handler Address: 10840 ROXBURY AVE
 Handler City,State,Zip: BLOOMINGTON, CA 92316-2628
 EPA ID: CAC003057878
 Contact Name: RIGOBERTO OR ROSA MURILLO
 Contact Address: 10840 ROXBURY AVE
 Contact City,State,Zip: BLOOMINGTON, CA 92316-2628
 Contact Telephone: 951-662-9252
 Contact Fax: Not reported
 Contact Email: BREEVELASCO@ALLIANCE-ENVIRO.COM
 Contact Title: Not reported
 EPA Region: 09
 Land Type: Not reported
 Federal Waste Generator Description: Not a generator, verified
 Non-Notifier: Not reported
 Biennial Report Cycle: Not reported
 Accessibility: Not reported
 Active Site Indicator: Not reported
 State District Owner: Not reported
 State District: Not reported
 Mailing Address: 10840 ROXBURY AVE
 Mailing City,State,Zip: BLOOMINGTON, CA 92316-2628
 Owner Name: RIGOBERTO OR ROSA MURILLO
 Owner Type: Other
 Operator Name: RIGOBERTO OR ROSA MURILLO
 Operator Type: Other
 Short-Term Generator Activity: No
 Importer Activity: No
 Mixed Waste Generator: No
 Transporter Activity: No
 Transfer Facility Activity: No
 Recycler Activity with Storage: No
 Small Quantity On-Site Burner Exemption: No
 Smelting Melting and Refining Furnace Exemption: No
 Underground Injection Control: No
 Off-Site Waste Receipt: No
 Universal Waste Indicator: No
 Universal Waste Destination Facility: No
 Federal Universal Waste: No
 Active Site Fed-Reg Treatment Storage and Disposal Facility: Not reported
 Active Site Converter Treatment storage and Disposal Facility: Not reported
 Active Site State-Reg Treatment Storage and Disposal Facility: Not reported

Map ID
 Direction
 Distance
 Elevation

MAP FINDINGS

Site

Database(s)

EDR ID Number
 EPA ID Number

RIGOBERTO OR ROSA MURILLO (Continued)

1026051011

Active Site State-Reg Handler:	---
Federal Facility Indicator:	Not reported
Hazardous Secondary Material Indicator:	N
Sub-Part K Indicator:	Not reported
Commercial TSD Indicator:	No
Treatment Storage and Disposal Type:	Not reported
2018 GPRA Permit Baseline:	Not on the Baseline
2018 GPRA Renewals Baseline:	Not on the Baseline
Permit Renewals Workload Universe:	Not reported
Permit Workload Universe:	Not reported
Permit Progress Universe:	Not reported
Post-Closure Workload Universe:	Not reported
Closure Workload Universe:	Not reported
202 GPRA Corrective Action Baseline:	No
Corrective Action Workload Universe:	No
Subject to Corrective Action Universe:	No
Non-TSDs Where RCRA CA has Been Imposed Universe:	No
TSDs Potentially Subject to CA Under 3004 (u)/(v) Universe:	No
TSDs Only Subject to CA under Discretionary Auth Universe:	No
Corrective Action Priority Ranking:	No NCAPS ranking
Environmental Control Indicator:	No
Institutional Control Indicator:	No
Human Exposure Controls Indicator:	N/A
Groundwater Controls Indicator:	N/A
Operating TSDF Universe:	Not reported
Full Enforcement Universe:	Not reported
Significant Non-Complier Universe:	No
Unaddressed Significant Non-Complier Universe:	No
Addressed Significant Non-Complier Universe:	No
Significant Non-Complier With a Compliance Schedule Universe:	No
Financial Assurance Required:	Not reported
Handler Date of Last Change:	2020-03-06 18:11:18.0
Recognized Trader-Importer:	No
Recognized Trader-Exporter:	No
Importer of Spent Lead Acid Batteries:	No
Exporter of Spent Lead Acid Batteries:	No
Recycler Activity Without Storage:	No
Manifest Broker:	No
Sub-Part P Indicator:	No

Handler - Owner Operator:

Owner/Operator Indicator:	Operator
Owner/Operator Name:	RIGOBERTO OR ROSA MURILLO
Legal Status:	Other
Date Became Current:	Not reported
Date Ended Current:	Not reported
Owner/Operator Address:	10840 ROXBURY AVE
Owner/Operator City,State,Zip:	BLOOMINGTON, CA 92316-2628
Owner/Operator Telephone:	951-662-9252
Owner/Operator Telephone Ext:	Not reported
Owner/Operator Fax:	Not reported
Owner/Operator Email:	Not reported

Owner/Operator Indicator:	Owner
Owner/Operator Name:	RIGOBERTO OR ROSA MURILLO
Legal Status:	Other

Map ID
 Direction
 Distance
 Elevation

MAP FINDINGS

Site

Database(s)

EDR ID Number
 EPA ID Number

RIGOBERTO OR ROSA MURILLO (Continued)

1026051011

Date Became Current:	Not reported
Date Ended Current:	Not reported
Owner/Operator Address:	10840 ROXBURY AVE
Owner/Operator City,State,Zip:	BLOOMINGTON, CA 92316-2628
Owner/Operator Telephone:	951-662-9252
Owner/Operator Telephone Ext:	Not reported
Owner/Operator Fax:	Not reported
Owner/Operator Email:	Not reported

Historic Generators:

Receive Date:	2020-02-27 00:00:00.0
Handler Name:	RIGOBERTO OR ROSA MURILLO
Federal Waste Generator Description:	Not a generator, verified
State District Owner:	Not reported
Large Quantity Handler of Universal Waste:	No
Recognized Trader Importer:	No
Recognized Trader Exporter:	No
Spent Lead Acid Battery Importer:	No
Spent Lead Acid Battery Exporter:	No
Current Record:	Yes
Non Storage Recycler Activity:	Not reported
Electronic Manifest Broker:	Not reported

List of NAICS Codes and Descriptions:

NAICS Code:	56299
NAICS Description:	ALL OTHER WASTE MANAGEMENT SERVICES

Facility Has Received Notices of Violations:

Violations:	No Violations Found
-------------	---------------------

Evaluation Action Summary:

Evaluations:	No Evaluations Found
--------------	----------------------

D14
 ESE
 < 1/8
 0.124 mi.
 653 ft.

**SCE BLOOMINGTON SUBSTATION
 JURUPA & LINDEN
 BLOOMINGTON, CA 92316**

**AST S105047525
 San Bern. Co. Permit N/A**

Site 1 of 2 in cluster D

**Relative:
 Lower
 Actual:
 1007 ft.**

AST:	
Name:	SCE-BLOOMINGTON SUBSTATN
Address:	JURUPA & LINDEN
City/Zip:	BLOOMINGTON,
Certified Unified Program Agencies:	San Bernardino
Owner:	SOUTHERN CALIFORNIA EDISON CO.
Total Gallons:	15,912
CERSID:	Not reported
Facility ID:	Not reported
Business Name:	Not reported
Phone:	Not reported
Fax:	Not reported
Mailing Address:	Not reported
Mailing Address City:	Not reported
Mailing Address State:	Not reported
Mailing Address Zip Code:	Not reported

Map ID
 Direction
 Distance
 Elevation

MAP FINDINGS

Site

Database(s)

EDR ID Number
 EPA ID Number

SCE BLOOMINGTON SUBSTATION (Continued)

S105047525

Operator Name: Not reported
 Operator Phone: Not reported
 Owner Phone: Not reported
 Owner Mail Address: Not reported
 Owner State: Not reported
 Owner Zip Code: Not reported
 Owner Country: Not reported
 Property Owner Name: Not reported
 Property Owner Phone: Not reported
 Property Owner Mailing Address: Not reported
 Property Owner City: Not reported
 Property Owner Stat : Not reported
 Property Owner Zip Code: Not reported
 Property Owner Country: Not reported
 EPAID: Not reported

San Bern. Co. Permit:

Name: SCE BLOOMINGTON SUBSTATION
 Address: JURUPA & LINDEN
 City,State,Zip: BLOOMINGTON, CA 92316
 Region: SAN BERNARDINO
 Facility ID: FA0000219
 Owner: Southern California Edison
 Permit Number: PT0000345
 Permit Category: HAZARDOUS MATERIALS 1-3 CHEMICALS SPECIAL
 Facility Status: ACTIVE
 Expiration Date: 02/28/2022

Name: SCE BLOOMINGTON SUBSTATION
 Address: JURUPA & LINDEN
 City,State,Zip: BLOOMINGTON, CA 92316
 Region: SAN BERNARDINO
 Facility ID: FA0000219
 Owner: Southern California Edison
 Permit Number: PT0016153
 Permit Category: APSA EXEMPT
 Facility Status: FEE EXEMPT
 Expiration Date: 02/28/2017

D15
ESE
 < 1/8
 0.124 mi.
 653 ft.

CRESTMORE DISPOSAL SITE (KESSLER)
SW CORNER OF JURUPA & LINDEN AVE
BLOOMINGTON, CA 92316

SWF/LF **S105003808**
CERS **N/A**

Site 2 of 2 in cluster D

Relative:
Lower
Actual:
1007 ft.

SWF/LF (SWIS):
 Name: CRESTMORE DISPOSAL SITE (KESSLER)
 Address: SW CORNER OF JURUPA & LINDEN AVE
 City,State,Zip: BLOOMINGTON, CA 92316
 Region: STATE
 Facility ID: 36-CR-0016
 SWIS Number: 36-CR-0016
 Point of Contact: Dawn Liang
 Is Archived: No
 Is Closed Illegal Abandoned: Yes
 Is Site Inert Debris Engineered Fill: No
 Is Financial Assurances Responsible: No

Map ID
Direction
Distance
Elevation

MAP FINDINGS

Site

Database(s)

EDR ID Number
EPA ID Number

CRESTMORE DISPOSAL SITE (KESSLER) (Continued)

S105003808

Absorbed On:	Not reported
Operational Status:	Closed
Absorbed By:	Not reported
Closed Illegal Abandoned Category:	C1
EPA Federal Registry ID:	Not reported
ARB District:	South Coast
SWRCB Region:	Santa Ana
Local Government:	San Bernardino County (Unincorporated)
Reporting Agency Legal Name:	County of San Bernardino
Reporting Agency Department:	Div. of Environmental Health Services
Enforcing Agency Legal Name:	County of San Bernardino
Enforcing Agency Department:	Div. of Environmental Health Services
Regulation Status:	Pre-regulation
Activity:	
SWIS Number:	36-CR-0016
Site Name:	Crestmore Disposal Site (Kessler)
Activity:	Solid Waste Disposal Site
Activity Is Archived:	No
Category:	Disposal
Activity Classification:	Solid Waste Disposal Site
WDR Number:	Not reported
WDR Landfill Class:	Not reported
Cease Operation:	12/31/1966
Cease Operation Type:	Estimated
Inspection Frequency:	Annual
Throughput:	0
Throughput Units:	Not reported
Remaining Capacity:	0
Remaining Capacity Date:	Not reported
Capacity:	0
Capacity Units:	Not reported
Total Acreage:	0
Disposal Acreage:	0
Permitted Elevation:	0
Permitted Elevation Type:	Not reported
Permitted Depth:	0
Permitted Depth Type:	Not reported
Point of Contact:	Dawn Liang
Site Operational Status:	Closed
Site Regulatory Status:	Pre-regulation
Site Is Archived:	No
Is Closed Illegal Abandoned:	Yes
Is Site Inert Debris Engineered Fill:	No
Is Financial Assurances Responsible:	No
Absorbed On:	Not reported
Absorbed By:	Not reported
Closed Illegal Abandoned Category:	C1
EPA Federal Registry ID:	Not reported
County:	San Bernardino
ARB District:	South Coast
SWRCB Region:	Santa Ana
Local Government:	San Bernardino County (Unincorporated)
Street Address:	Sw Corner Of Jurupa & Linden Ave
City:	Bloomington
State:	CA
ZIP Code:	92316
Reporting Agency Legal Name:	County of San Bernardino

Map ID
Direction
Distance
Elevation

MAP FINDINGS

Site

Database(s)

EDR ID Number
EPA ID Number

CRESTMORE DISPOSAL SITE (KESSLER) (Continued)

S105003808

Reporting Agency Department: Div. of Environmental Health Services
Enforcing Agency Legal Name: County of San Bernardino
Enforcing Agency Department: Div. of Environmental Health Services

Owner:
SWIS Number: 36-CR-0016
Owner: County of San Bernardino S.W. Mgt Div
Owner Address: 222 W Hospitality Ln Fl 2
Owner City: San Bernardino
Owner State: CA
Owner Zip: 92415
Site Name: Crestmore Disposal Site (Kessler)
Site Operational Status: Closed
Site Type: Disposal Only
Site Regulatory Status: Pre-regulation
Latitude: 34.04793
Longitude: -117.40403
Is Archived: No
Started On: 8/16/1994
Contact Name: Marc Rodabaugh
Contact Title: Contract Administrator
Contact Email: SolidWaste@dpw.sbcounty.gov
Contact Phone: (800) 722-8004

CERS:
Name: CRESTMORE DISPOSAL SITE (KESSLER)
Address: SW CORNER OF JURUPA & LINDEN AVE
City,State,Zip: BLOOMINGTON, CA
Site ID: 508084
CERS ID: 36-CR-0016
CERS Description: Solid Waste and Recycle Sites

Affiliation:
Affiliation Type Desc: Legal Owner
Entity Name: County of San Bernardino S.W. Mgt Div
Entity Title: Not reported
Affiliation Address: Not reported
Affiliation City: San Bernardino
Affiliation State: CA
Affiliation Country: Not reported
Affiliation Zip: 92415
Affiliation Phone: 8007228004

16
West
1/8-1/4
0.127 mi.
671 ft.

QUALITY LIGHT & ELECTRICAL
11055 ALDER AVE
BLOOMINGTON, CA 92316

RCRA NonGen / NLR 1024804196
CAL000256895

Relative:
Higher
Actual:
1046 ft.

RCRA NonGen / NLR:
Date Form Received by Agency: 2002-08-01 00:00:00.0
Handler Name: QUALITY LIGHT & ELECTRICAL
Handler Address: 11055 ALDER AVE
Handler City,State,Zip: BLOOMINGTON, CA 92316
EPA ID: CAL000256895

Map ID
 Direction
 Distance
 Elevation

MAP FINDINGS

Site

Database(s)

EDR ID Number
 EPA ID Number

QUALITY LIGHT & ELECTRICAL (Continued)

1024804196

Contact Name:	DENISE KIRKLAND
Contact Address:	11055 ALDER AVE
Contact City,State,Zip:	BLOOMINGTON, CA 92316
Contact Telephone:	909-421-8668
Contact Fax:	000-000-0000
Contact Email:	QLE@QLE-C10.COM
Contact Title:	Not reported
EPA Region:	09
Land Type:	Not reported
Federal Waste Generator Description:	Not a generator, verified
Non-Notifier:	Not reported
Biennial Report Cycle:	Not reported
Accessibility:	Not reported
Active Site Indicator:	Handler Activities
State District Owner:	Not reported
State District:	Not reported
Mailing Address:	11055 ALDER AVE
Mailing City,State,Zip:	BLOOMINGTON, CA 92316-0000
Owner Name:	QUALITY LIGHT & ELECTRICAL
Owner Type:	Other
Operator Name:	DENISE KIRKLAND
Operator Type:	Other
Short-Term Generator Activity:	No
Importer Activity:	No
Mixed Waste Generator:	No
Transporter Activity:	No
Transfer Facility Activity:	No
Recycler Activity with Storage:	No
Small Quantity On-Site Burner Exemption:	No
Smelting Melting and Refining Furnace Exemption:	No
Underground Injection Control:	No
Off-Site Waste Receipt:	No
Universal Waste Indicator:	Yes
Universal Waste Destination Facility:	Yes
Federal Universal Waste:	No
Active Site Fed-Reg Treatment Storage and Disposal Facility:	Not reported
Active Site Converter Treatment storage and Disposal Facility:	Not reported
Active Site State-Reg Treatment Storage and Disposal Facility:	Not reported
Active Site State-Reg Handler:	---
Federal Facility Indicator:	Not reported
Hazardous Secondary Material Indicator:	N
Sub-Part K Indicator:	Not reported
Commercial TSD Indicator:	No
Treatment Storage and Disposal Type:	Not reported
2018 GPRA Permit Baseline:	Not on the Baseline
2018 GPRA Renewals Baseline:	Not on the Baseline
Permit Renewals Workload Universe:	Not reported
Permit Workload Universe:	Not reported
Permit Progress Universe:	Not reported
Post-Closure Workload Universe:	Not reported
Closure Workload Universe:	Not reported
202 GPRA Corrective Action Baseline:	No
Corrective Action Workload Universe:	No
Subject to Corrective Action Universe:	No
Non-TSDFs Where RCRA CA has Been Imposed Universe:	No
TSDFs Potentially Subject to CA Under 3004 (u)/(v) Universe:	No
TSDFs Only Subject to CA under Discretionary Auth Universe:	No

Map ID
 Direction
 Distance
 Elevation

MAP FINDINGS

Site

Database(s)

EDR ID Number
 EPA ID Number

QUALITY LIGHT & ELECTRICAL (Continued)

1024804196

Corrective Action Priority Ranking:	No NCAPS ranking
Environmental Control Indicator:	No
Institutional Control Indicator:	No
Human Exposure Controls Indicator:	N/A
Groundwater Controls Indicator:	N/A
Operating TSDF Universe:	Not reported
Full Enforcement Universe:	Not reported
Significant Non-Complier Universe:	No
Unaddressed Significant Non-Complier Universe:	No
Addressed Significant Non-Complier Universe:	No
Significant Non-Complier With a Compliance Schedule Universe:	No
Financial Assurance Required:	Not reported
Handler Date of Last Change:	2018-09-05 15:46:19.0
Recognized Trader-Importer:	No
Recognized Trader-Exporter:	No
Importer of Spent Lead Acid Batteries:	No
Exporter of Spent Lead Acid Batteries:	No
Recycler Activity Without Storage:	No
Manifest Broker:	No
Sub-Part P Indicator:	No

Handler - Owner Operator:

Owner/Operator Indicator:	Owner
Owner/Operator Name:	QUALITY LIGHT & ELECTRICAL
Legal Status:	Other
Date Became Current:	Not reported
Date Ended Current:	Not reported
Owner/Operator Address:	11055 ALDER AVE
Owner/Operator City,State,Zip:	BLOOMINGTON, CA 92316-0000
Owner/Operator Telephone:	909-421-8668
Owner/Operator Telephone Ext:	Not reported
Owner/Operator Fax:	Not reported
Owner/Operator Email:	Not reported

Owner/Operator Indicator:	Operator
Owner/Operator Name:	DENISE KIRKLAND
Legal Status:	Other
Date Became Current:	Not reported
Date Ended Current:	Not reported
Owner/Operator Address:	11055 ALDER AVE
Owner/Operator City,State,Zip:	BLOOMINGTON, CA 92316
Owner/Operator Telephone:	909-421-8668
Owner/Operator Telephone Ext:	Not reported
Owner/Operator Fax:	Not reported
Owner/Operator Email:	Not reported

Historic Generators:

Receive Date:	2002-08-01 00:00:00.0
Handler Name:	QUALITY LIGHT & ELECTRICAL
Federal Waste Generator Description:	Not a generator, verified
State District Owner:	Not reported
Large Quantity Handler of Universal Waste:	No
Recognized Trader Importer:	No
Recognized Trader Exporter:	No
Spent Lead Acid Battery Importer:	No

Map ID
 Direction
 Distance
 Elevation

MAP FINDINGS

Site

Database(s)

EDR ID Number
 EPA ID Number

QUALITY LIGHT & ELECTRICAL (Continued)

1024804196

Spent Lead Acid Battery Exporter:	No
Current Record:	Yes
Non Storage Recycler Activity:	Not reported
Electronic Manifest Broker:	Not reported

List of NAICS Codes and Descriptions:

NAICS Code:	23531
NAICS Description:	ELECTRICAL CONTRACTORS

Facility Has Received Notices of Violations:

Violations:	No Violations Found
-------------	---------------------

Evaluation Action Summary:

Evaluations:	No Evaluations Found
--------------	----------------------

E17
WSW
1/8-1/4
0.137 mi.
725 ft.

RUTH D HARRIS MIDDLE SCHOOL
11150 ALDER AVE
BLOOMINGTON, CA 92316
Site 1 of 2 in cluster E

RCRA NonGen / NLR

1024808890
CAL000282110

Relative:
Higher
Actual:
1042 ft.

RCRA NonGen / NLR:	
Date Form Received by Agency:	2004-05-12 00:00:00.0
Handler Name:	RUTH D HARRIS MIDDLE SCHOOL
Handler Address:	11150 ALDER AVE
Handler City,State,Zip:	BLOOMINGTON, CA 92316
EPA ID:	CAL000282110
Contact Name:	ENRIQUE LERMA
Contact Address:	1313 W VALLEY BLVD
Contact City,State,Zip:	COLTON, CA 92324
Contact Telephone:	909-580-5003
Contact Fax:	909-876-6390
Contact Email:	ENRIQUE_LERMA@CJUSD.NET
Contact Title:	Not reported
EPA Region:	09
Land Type:	Not reported
Federal Waste Generator Description:	Not a generator, verified
Non-Notifier:	Not reported
Biennial Report Cycle:	Not reported
Accessibility:	Not reported
Active Site Indicator:	Handler Activities
State District Owner:	Not reported
State District:	Not reported
Mailing Address:	1313 W VALLEY BLVD
Mailing City,State,Zip:	COLTON, CA 92324-0000
Owner Name:	COLTON JOINT UNIFIED SCHOOL DIST
Owner Type:	Other
Operator Name:	ENRIQUE LERMA
Operator Type:	Other
Short-Term Generator Activity:	No
Importer Activity:	No
Mixed Waste Generator:	No
Transporter Activity:	No
Transfer Facility Activity:	No
Recycler Activity with Storage:	No

Map ID
 Direction
 Distance
 Elevation

MAP FINDINGS

Site

Database(s)

EDR ID Number
 EPA ID Number

RUTH D HARRIS MIDDLE SCHOOL (Continued)

1024808890

Small Quantity On-Site Burner Exemption:	No
Smelting Melting and Refining Furnace Exemption:	No
Underground Injection Control:	No
Off-Site Waste Receipt:	No
Universal Waste Indicator:	Yes
Universal Waste Destination Facility:	Yes
Federal Universal Waste:	No
Active Site Fed-Reg Treatment Storage and Disposal Facility:	Not reported
Active Site Converter Treatment storage and Disposal Facility:	Not reported
Active Site State-Reg Treatment Storage and Disposal Facility:	Not reported
Active Site State-Reg Handler:	---
Federal Facility Indicator:	Not reported
Hazardous Secondary Material Indicator:	N
Sub-Part K Indicator:	Not reported
Commercial TSD Indicator:	No
Treatment Storage and Disposal Type:	Not reported
2018 GPRA Permit Baseline:	Not on the Baseline
2018 GPRA Renewals Baseline:	Not on the Baseline
Permit Renewals Workload Universe:	Not reported
Permit Workload Universe:	Not reported
Permit Progress Universe:	Not reported
Post-Closure Workload Universe:	Not reported
Closure Workload Universe:	Not reported
202 GPRA Corrective Action Baseline:	No
Corrective Action Workload Universe:	No
Subject to Corrective Action Universe:	No
Non-TSDFs Where RCRA CA has Been Imposed Universe:	No
TSDFs Potentially Subject to CA Under 3004 (u)/(v) Universe:	No
TSDFs Only Subject to CA under Discretionary Auth Universe:	No
Corrective Action Priority Ranking:	No NCAPS ranking
Environmental Control Indicator:	No
Institutional Control Indicator:	No
Human Exposure Controls Indicator:	N/A
Groundwater Controls Indicator:	N/A
Operating TSDF Universe:	Not reported
Full Enforcement Universe:	Not reported
Significant Non-Complier Universe:	No
Unaddressed Significant Non-Complier Universe:	No
Addressed Significant Non-Complier Universe:	No
Significant Non-Complier With a Compliance Schedule Universe:	No
Financial Assurance Required:	Not reported
Handler Date of Last Change:	2018-09-05 20:25:42.0
Recognized Trader-Importer:	No
Recognized Trader-Exporter:	No
Importer of Spent Lead Acid Batteries:	No
Exporter of Spent Lead Acid Batteries:	No
Recycler Activity Without Storage:	No
Manifest Broker:	No
Sub-Part P Indicator:	No

Handler - Owner Operator:

Owner/Operator Indicator:	Operator
Owner/Operator Name:	ENRIQUE LERMA
Legal Status:	Other
Date Became Current:	Not reported
Date Ended Current:	Not reported

Map ID
Direction
Distance
Elevation

MAP FINDINGS

Site

Database(s)

EDR ID Number
EPA ID Number

RUTH D HARRIS MIDDLE SCHOOL (Continued)

1024808890

Owner/Operator Address: 1313 W VALLEY BLVD
Owner/Operator City,State,Zip: COLTON, CA 92324
Owner/Operator Telephone: 909-580-5003
Owner/Operator Telephone Ext: Not reported
Owner/Operator Fax: Not reported
Owner/Operator Email: Not reported

Owner/Operator Indicator: Owner
Owner/Operator Name: COLTON JOINT UNIFIED SCHOOL DIST
Legal Status: Other
Date Became Current: Not reported
Date Ended Current: Not reported
Owner/Operator Address: 1212 VALENCIA DR.
Owner/Operator City,State,Zip: COLTON, CA 92324-0000
Owner/Operator Telephone: 909-876-4123
Owner/Operator Telephone Ext: Not reported
Owner/Operator Fax: Not reported
Owner/Operator Email: Not reported

Historic Generators:

Receive Date: 2004-05-12 00:00:00.0
Handler Name: RUTH D HARRIS MIDDLE SCHOOL
Federal Waste Generator Description: Not a generator, verified
State District Owner: Not reported
Large Quantity Handler of Universal Waste: No
Recognized Trader Importer: No
Recognized Trader Exporter: No
Spent Lead Acid Battery Importer: No
Spent Lead Acid Battery Exporter: No
Current Record: Yes
Non Storage Recycler Activity: Not reported
Electronic Manifest Broker: Not reported

List of NAICS Codes and Descriptions:

NAICS Code: 61111
NAICS Description: ELEMENTARY AND SECONDARY SCHOOLS

Facility Has Received Notices of Violations:

Violations: No Violations Found

Evaluation Action Summary:

Evaluations: No Evaluations Found

E18
WSW
1/8-1/4
0.137 mi.
725 ft.

RUTH O. HARRIS MIDDLE SCHOOL
11150 ALDER AVE
BLOOMINGTON, CA 92316
Site 2 of 2 in cluster E

San Bern. Co. Permit S107448069
N/A

Relative:
Higher
Actual:
1042 ft.

San Bern. Co. Permit:
Name: RUTH O. HARRIS MIDDLE SCHOOL
Address: 11150 ALDER AVE
City,State,Zip: BLOOMINGTON, CA 92316
Region: SAN BERNARDINO
Facility ID: FA0010001

Map ID
Direction
Distance
Elevation

MAP FINDINGS

Site

Database(s)

EDR ID Number
EPA ID Number

RUTH O. HARRIS MIDDLE SCHOOL (Continued)

S107448069

Owner: Colton Joint Unified School District
Permit Number: PT0017222
Permit Category: HAZARDOUS MATERIALS 1-3 CHEMICALS SPECIAL
Facility Status: ACTIVE
Expiration Date: 04/30/2022

**F19
NNW
1/8-1/4
0.192 mi.
1014 ft.**

**BLOOMINGTON HIGH SCHOOL
10750 LAUREL AVENUE
BLOOMINGTON, CA 92316**

**ENVIROSTOR S118756832
SCH N/A**

Site 1 of 3 in cluster F

**Relative:
Higher**

ENVIROSTOR:

**Actual:
1059 ft.**

Name: BLOOMINGTON HIGH SCHOOL
Address: 10750 LAUREL AVENUE
City,State,Zip: BLOOMINGTON, CA 92316
Facility ID: 36820004
Status: Inactive - Needs Evaluation
Status Date: 07/26/2017
Site Code: 404609
Site Type: School Investigation
Site Type Detailed: School
Acres: 40.5
NPL: NO
Regulatory Agencies: SMBRP
Lead Agency: SMBRP
Program Manager: Not reported
Supervisor: Shahir Haddad
Division Branch: Southern California Schools & Brownfields Outreach
Assembly: 47
Senate: 20
Special Program: Not reported
Restricted Use: NO
Site Mgmt Req: NONE SPECIFIED
Funding: School District
Latitude: 34.05685
Longitude: -117.4160
APN: 025603101, 025603102, 025603103
Past Use: * EDUCATIONAL SERVICES
Potential COC: NONE SPECIFIED No Contaminants found
Confirmed COC: NONE SPECIFIED
Potential Description: NMA
Alias Name: Bloomington High School
Alias Type: Alternate Name
Alias Name: Bloomington High School Stadium Project
Alias Type: Alternate Name
Alias Name: COLTON JOINT USD-BLOOMINTON HS EXPANSION
Alias Type: Alternate Name
Alias Name: 025603101
Alias Type: APN
Alias Name: 025603102
Alias Type: APN
Alias Name: 025603103
Alias Type: APN
Alias Name: 404609
Alias Type: Project Code (Site Code)
Alias Name: 36820004
Alias Type: Envirostor ID Number

Map ID
Direction
Distance
Elevation

MAP FINDINGS

Site

Database(s)

EDR ID Number
EPA ID Number

BLOOMINGTON HIGH SCHOOL (Continued)

S118756832

Completed Info:

Completed Area Name: 2005 Math & Science Modernization Area
Completed Sub Area Name: Not reported
Completed Document Type: Phase 1
Completed Date: 04/26/2005
Comments: Not reported

Completed Area Name: 2017 High School Stadium Project
Completed Sub Area Name: Not reported
Completed Document Type: Environmental Oversight Agreement Application
Completed Date: 01/30/2017
Comments: Not reported

Completed Area Name: 2017 High School Stadium Project
Completed Sub Area Name: Not reported
Completed Document Type: Phase 1
Completed Date: 02/15/2017
Comments: DTSC approved the Phase I with a Further Action determination

Completed Area Name: 2005 Math & Science Modernization Area
Completed Sub Area Name: Not reported
Completed Document Type: Site Inspections/Visit (Non LUR)
Completed Date: 03/10/2005
Comments: Not reported

Completed Area Name: 2005 Math & Science Modernization Area
Completed Sub Area Name: Not reported
Completed Document Type: Cost Recovery Closeout Memo
Completed Date: 07/06/2005
Comments: Not reported

Completed Area Name: PROJECT WIDE
Completed Sub Area Name: Not reported
Completed Document Type: Inactive Status Letter
Completed Date: 07/25/2017
Comments: DTSC placed the project on inactive status pending notification from the District of planned activities.

Future Area Name: Not reported
Future Sub Area Name: Not reported
Future Document Type: Not reported
Future Due Date: Not reported
Schedule Area Name: Not reported
Schedule Sub Area Name: Not reported
Schedule Document Type: Not reported
Schedule Due Date: Not reported
Schedule Revised Date: Not reported

SCH:

Name: BLOOMINGTON HIGH SCHOOL
Address: 10750 LAUREL AVENUE
City,State,Zip: BLOOMINGTON, CA 92316
Facility ID: 36820004
Site Type: School Investigation
Site Type Detail: School

Map ID
Direction
Distance
Elevation

MAP FINDINGS

Site

Database(s)

EDR ID Number
EPA ID Number

BLOOMINGTON HIGH SCHOOL (Continued)

S118756832

Site Mgmt. Req.: NONE SPECIFIED
Acres: 40.5
National Priorities List: NO
Cleanup Oversight Agencies: SMBRP
Lead Agency: SMBRP
Lead Agency Description: DTSC - Site Cleanup Program
Project Manager: Not reported
Supervisor: Shahir Haddad
Division Branch: Southern California Schools & Brownfields Outreach
Site Code: 404609
Assembly: 47
Senate: 20
Special Program Status: Not reported
Status: Inactive - Needs Evaluation
Status Date: 07/26/2017
Restricted Use: NO
Funding: School District
Latitude: 34.05685
Longitude: -117.4160
APN: 025603101, 025603102, 025603103
Past Use: * EDUCATIONAL SERVICES
Potential COC: NONE SPECIFIED, No Contaminants found
Confirmed COC: NONE SPECIFIED
Potential Description: NMA
Alias Name: Bloomington High School
Alias Type: Alternate Name
Alias Name: Bloomington High School Stadium Project
Alias Type: Alternate Name
Alias Name: COLTON JOINT USD-BLOOMINTON HS EXPANSION
Alias Type: Alternate Name
Alias Name: 025603101
Alias Type: APN
Alias Name: 025603102
Alias Type: APN
Alias Name: 025603103
Alias Type: APN
Alias Name: 404609
Alias Type: Project Code (Site Code)
Alias Name: 36820004
Alias Type: Envirostor ID Number

Completed Info:

Completed Area Name: 2005 Math & Science Modernization Area
Completed Sub Area Name: Not reported
Completed Document Type: Phase 1
Completed Date: 04/26/2005
Comments: Not reported

Completed Area Name: 2017 High School Stadium Project
Completed Sub Area Name: Not reported
Completed Document Type: Environmental Oversight Agreement Application
Completed Date: 01/30/2017
Comments: Not reported

Completed Area Name: 2017 High School Stadium Project
Completed Sub Area Name: Not reported
Completed Document Type: Phase 1
Completed Date: 02/15/2017

Map ID
 Direction
 Distance
 Elevation

MAP FINDINGS

Site

Database(s)

EDR ID Number
 EPA ID Number

BLOOMINGTON HIGH SCHOOL (Continued)

S118756832

Comments: DTSC approved the Phase I with a Further Action determination

Completed Area Name: 2005 Math & Science Modernization Area
 Completed Sub Area Name: Not reported
 Completed Document Type: Site Inspections/Visit (Non LUR)
 Completed Date: 03/10/2005
 Comments: Not reported

Completed Area Name: 2005 Math & Science Modernization Area
 Completed Sub Area Name: Not reported
 Completed Document Type: Cost Recovery Closeout Memo
 Completed Date: 07/06/2005
 Comments: Not reported

Completed Area Name: PROJECT WIDE
 Completed Sub Area Name: Not reported
 Completed Document Type: Inactive Status Letter
 Completed Date: 07/25/2017
 Comments: DTSC placed the project on inactive status pending notification from the District of planned activities.

Future Area Name: Not reported
 Future Sub Area Name: Not reported
 Future Document Type: Not reported
 Future Due Date: Not reported
 Schedule Area Name: Not reported
 Schedule Sub Area Name: Not reported
 Schedule Document Type: Not reported
 Schedule Due Date: Not reported
 Schedule Revised Date: Not reported

**F20
 NNW
 1/8-1/4
 0.192 mi.
 1014 ft.**

**COLTON JOINT USD/BLOOMINGTON HIGH
 10750 LAUREL AVE
 BLOOMINGTON, CA 92316**

RCRA NonGen / NLR

**1024785496
 CAL000003148**

Site 2 of 3 in cluster F

**Relative:
 Higher**

RCRA NonGen / NLR:

**Actual:
 1059 ft.**

Date Form Received by Agency: 1993-08-02 00:00:00.0
 Handler Name: COLTON JOINT USD/BLOOMINGTON HIGH
 Handler Address: 10750 LAUREL AVE
 Handler City,State,Zip: BLOOMINGTON, CA 92316-2520
 EPA ID: CAL000003148
 Contact Name: ENRIQUE LERMA
 Contact Address: 1313 W VALLEY BLVD
 Contact City,State,Zip: COLTON, CA 92324
 Contact Telephone: 909-580-5003
 Contact Fax: 909-876-6390
 Contact Email: ENRIQUE_LERMA@CJUSD.NET
 Contact Title: Not reported
 EPA Region: 09
 Land Type: Not reported
 Federal Waste Generator Description: Not a generator, verified
 Non-Notifier: Not reported
 Biennial Report Cycle: Not reported
 Accessibility: Not reported
 Active Site Indicator: Handler Activities
 State District Owner: Not reported

Map ID
 Direction
 Distance
 Elevation

MAP FINDINGS

Site

Database(s)

EDR ID Number
 EPA ID Number

COLTON JOINT USD/BLOOMINGTON HIGH (Continued)

1024785496

State District:	Not reported
Mailing Address:	1313 W VALLEY BLVD
Mailing City, State, Zip:	COLTON, CA 92324-0000
Owner Name:	COLTON JOINT UNIFIED SCHOOL DIST
Owner Type:	Other
Operator Name:	ENRIQUE LERMA
Operator Type:	Other
Short-Term Generator Activity:	No
Importer Activity:	No
Mixed Waste Generator:	No
Transporter Activity:	No
Transfer Facility Activity:	No
Recycler Activity with Storage:	No
Small Quantity On-Site Burner Exemption:	No
Smelting Melting and Refining Furnace Exemption:	No
Underground Injection Control:	No
Off-Site Waste Receipt:	No
Universal Waste Indicator:	Yes
Universal Waste Destination Facility:	Yes
Federal Universal Waste:	No
Active Site Fed-Reg Treatment Storage and Disposal Facility:	Not reported
Active Site Converter Treatment storage and Disposal Facility:	Not reported
Active Site State-Reg Treatment Storage and Disposal Facility:	Not reported
Active Site State-Reg Handler:	---
Federal Facility Indicator:	Not reported
Hazardous Secondary Material Indicator:	N
Sub-Part K Indicator:	Not reported
Commercial TSD Indicator:	No
Treatment Storage and Disposal Type:	Not reported
2018 GPRA Permit Baseline:	Not on the Baseline
2018 GPRA Renewals Baseline:	Not on the Baseline
Permit Renewals Workload Universe:	Not reported
Permit Workload Universe:	Not reported
Permit Progress Universe:	Not reported
Post-Closure Workload Universe:	Not reported
Closure Workload Universe:	Not reported
202 GPRA Corrective Action Baseline:	No
Corrective Action Workload Universe:	No
Subject to Corrective Action Universe:	No
Non-TSDFs Where RCRA CA has Been Imposed Universe:	No
TSDFs Potentially Subject to CA Under 3004 (u)/(v) Universe:	No
TSDFs Only Subject to CA under Discretionary Auth Universe:	No
Corrective Action Priority Ranking:	No NCAPS ranking
Environmental Control Indicator:	No
Institutional Control Indicator:	No
Human Exposure Controls Indicator:	N/A
Groundwater Controls Indicator:	N/A
Operating TSDF Universe:	Not reported
Full Enforcement Universe:	Not reported
Significant Non-Complier Universe:	No
Unaddressed Significant Non-Complier Universe:	No
Addressed Significant Non-Complier Universe:	No
Significant Non-Complier With a Compliance Schedule Universe:	No
Financial Assurance Required:	Not reported
Handler Date of Last Change:	2018-09-05 15:40:44.0
Recognized Trader-Importer:	No
Recognized Trader-Exporter:	No

Map ID
Direction
Distance
Elevation

MAP FINDINGS

Site

Database(s)

EDR ID Number
EPA ID Number

COLTON JOINT USD/BLOOMINGTON HIGH (Continued)

1024785496

Importer of Spent Lead Acid Batteries: No
Exporter of Spent Lead Acid Batteries: No
Recycler Activity Without Storage: No
Manifest Broker: No
Sub-Part P Indicator: No

Handler - Owner Operator:

Owner/Operator Indicator: Owner
Owner/Operator Name: COLTON JOINT UNIFIED SCHOOL DIST
Legal Status: Other
Date Became Current: Not reported
Date Ended Current: Not reported
Owner/Operator Address: 1212 VALENCIA DR.
Owner/Operator City,State,Zip: COLTON, CA 92324-0000
Owner/Operator Telephone: 909-876-4123
Owner/Operator Telephone Ext: Not reported
Owner/Operator Fax: Not reported
Owner/Operator Email: Not reported

Owner/Operator Indicator: Operator
Owner/Operator Name: ENRIQUE LERMA
Legal Status: Other
Date Became Current: Not reported
Date Ended Current: Not reported
Owner/Operator Address: 1313 W VALLEY BLVD
Owner/Operator City,State,Zip: COLTON, CA 92324
Owner/Operator Telephone: 909-580-5003
Owner/Operator Telephone Ext: Not reported
Owner/Operator Fax: Not reported
Owner/Operator Email: Not reported

Historic Generators:

Receive Date: 1993-08-02 00:00:00.0
Handler Name: COLTON JOINT USD/BLOOMINGTON HIGH
Federal Waste Generator Description: Not a generator, verified
State District Owner: Not reported
Large Quantity Handler of Universal Waste: No
Recognized Trader Importer: No
Recognized Trader Exporter: No
Spent Lead Acid Battery Importer: No
Spent Lead Acid Battery Exporter: No
Current Record: Yes
Non Storage Recycler Activity: Not reported
Electronic Manifest Broker: Not reported

List of NAICS Codes and Descriptions:

NAICS Code: 56299
NAICS Description: ALL OTHER WASTE MANAGEMENT SERVICES

Facility Has Received Notices of Violations:

Violations: No Violations Found

Evaluation Action Summary:

Evaluations: No Evaluations Found

Map ID
Direction
Distance
Elevation

MAP FINDINGS

Site

Database(s)

EDR ID Number
EPA ID Number

F21
NNW
1/8-1/4
0.192 mi.
1014 ft.

BLOOMINGTON HIGH SCHOOL
10750 LAUREL AVE
BLOOMINGTON, CA 92316

CERS HAZ WASTE
San Bern. Co. Permit
CERS

S108745151
N/A

Site 3 of 3 in cluster F

Relative:
Higher

CERS HAZ WASTE:

Actual:
1059 ft.

Name: BLOOMINGTON HIGH SCHOOL
Address: 10750 LAUREL AVE
City,State,Zip: BLOOMINGTON, CA 92316
Site ID: 12694
CERS ID: 10044286
CERS Description: Hazardous Waste Generator

San Bern. Co. Permit:

Name: BLOOMINGTON HIGH SCHOOL
Address: 10750 LAUREL AVE
City,State,Zip: BLOOMINGTON, CA 92316
Region: SAN BERNARDINO
Facility ID: FA0005956
Owner: Colton Joint Unified School District
Permit Number: PT0004261
Permit Category: CONDITIONALLY EXEMPT SM QTY GENERATOR
Facility Status: ACTIVE
Expiration Date: 05/31/2021

Name: BLOOMINGTON HIGH SCHOOL
Address: 10750 LAUREL AVE
City,State,Zip: BLOOMINGTON, CA 92316
Region: SAN BERNARDINO
Facility ID: FA0005956
Owner: Colton Joint Unified School District
Permit Number: PT0004260
Permit Category: HAZARDOUS MATERIALS 4-10 CHEMICALS
Facility Status: ACTIVE
Expiration Date: 05/31/2021

CERS:

Name: BLOOMINGTON HIGH SCHOOL
Address: 10750 LAUREL AVE
City,State,Zip: BLOOMINGTON, CA 92316
Site ID: 12694
CERS ID: 10044286
CERS Description: Chemical Storage Facilities

Violations:

Site ID: 12694
Site Name: BLOOMINGTON HIGH SCHOOL
Violation Date: 02-23-2016
Citation: 22 CCR 16 66266.130 - California Code of Regulations, Title 22, Chapter 16, Section(s) 66266.130
Violation Description: Failure to properly handle, manage, label, and recycle used oil and fuel filters.
Violation Notes: Returned to compliance on 03/15/2016. Used oil filters at the auto shop were being stored in two 5 gallon buckets with no lid. Provide the proper container with a closing lid for the used oil filters. The container must be labeled DRAINED USED OIL FILTERS, and include the accumulation start date within 30 days. Submit the signed Certificate of Compliance to verify compliance.

Map ID
Direction
Distance
Elevation

MAP FINDINGS

Site

Database(s)

EDR ID Number
EPA ID Number

BLOOMINGTON HIGH SCHOOL (Continued)

S108745151

Violation Division: San Bernardino County Fire Department
Violation Program: HW
Violation Source: CERS

Site ID: 12694
Site Name: BLOOMINGTON HIGH SCHOOL
Violation Date: 02-23-2016
Citation: HSC 6.5 Multiple - California Health and Safety Code, Chapter 6.5, Section(s) Multiple
Violation Description: Haz Waste Generator Program - Administration/Documentation - General
Violation Notes: Returned to compliance on 03/15/2016. Failure to retain Hazardous Waste Manifests for at least 3 years (CCR 66262.40(a)) Manifests are kept at the district office, please provide copies of any hazardous waste manifests from 2014 to the present within 30 days.

Violation Division: San Bernardino County Fire Department
Violation Program: HW
Violation Source: CERS

Site ID: 12694
Site Name: BLOOMINGTON HIGH SCHOOL
Violation Date: 02-23-2016
Citation: HSC 6.5 Multiple - California Health and Safety Code, Chapter 6.5, Section(s) Multiple
Violation Description: Haz Waste Generator Program - Administration/Documentation - General
Violation Notes: Returned to compliance on 03/15/2016. Failure to obtain an EPA ID Number (CCR 66262.12(a)) Both EPA ID numbers assigned to this site are inactive. CAL000003148 and CAD982331266 have been inactivated. Determine which number the school is using and reactivate that number. Submit the signed Certificate of Compliance to verify reactivation within 30 days.

Violation Division: San Bernardino County Fire Department
Violation Program: HW
Violation Source: CERS

Site ID: 12694
Site Name: BLOOMINGTON HIGH SCHOOL
Violation Date: 07-23-2019
Citation: HSC 6.5 25123.3(h)(1) - California Health and Safety Code, Chapter 6.5, Section(s) 25123.3(h)(1)
Violation Description: Failure to send hazardous waste offsite for treatment, storage, or disposal within 180 days (or 270 days if waste is transported over 200 miles) for a generator who generates less than 1000 kilogram per month if all of the following conditions are met: (1) The quantity of hazardous waste accumulated onsite never exceeds 6,000 kilograms. (2) The generator complies with the requirements of 40 Code of Federal Regulations section 262.34(d), (e) and (f). (3) The generator does not hold acutely hazardous waste or extremely hazardous waste in an amount greater than one kilogram for more than 90 days.
Violation Notes: Returned to compliance on 09/11/2019. OBSERVATION: Observed (2) 55 gal drums of used oil with an accumulation start date of 4/5/18, (1) 30 gal drum of used oil with an accumulation start date of 4/1/17, (1) 55 gal drum of used oil filters, and (1) 55 gal drum of waste antifreeze were observed missing an accumulation start date and hazardous waste disposal records were not available fore review. The accumulation time frame has been exceeded. CORRECTIVE ACTION: Remove the hazardous wastes listed above and submit the hazardous waste disposal record to this Division.

Map ID
Direction
Distance
Elevation

MAP FINDINGS

Site

Database(s)

EDR ID Number
EPA ID Number

BLOOMINGTON HIGH SCHOOL (Continued)

S108745151

Violation Division: San Bernardino County Fire Department
Violation Program: HW
Violation Source: CERS

Site ID: 12694
Site Name: BLOOMINGTON HIGH SCHOOL
Violation Date: 07-23-2019
Citation: HSC 6.5 25160.2 - California Health and Safety Code, Chapter 6.5, Section(s) 25160.2

Violation Description: Failure of a generator of hazardous waste that meets the conditions to be transported on a consolidated manifest to comply with one or more of the required consolidated manifesting procedures and retain copies of receipts for three years.

Violation Notes: Returned to compliance on 09/11/2019. OBSERVATION: At the time of inspection hazardous waste disposal records for the used oil, used oil filters, and used antifreeze were not available for review. CORRECTIVE ACTION: Submit the most recent waste disposal records for the hazardous waste listed above and submit a signed statement that hazardous waste disposal records will be retained for three years and made available for review.

Violation Division: San Bernardino County Fire Department
Violation Program: HW
Violation Source: CERS

Evaluation:

Eval General Type: Compliance Evaluation Inspection
Eval Date: 02-23-2016
Violations Found: No
Eval Type: Routine done by local agency
Eval Notes: Routine inspection
Eval Division: San Bernardino County Fire Department
Eval Program: HMRRP
Eval Source: CERS

Eval General Type: Compliance Evaluation Inspection
Eval Date: 02-23-2016
Violations Found: Yes
Eval Type: Routine done by local agency
Eval Notes: Routine inspection
Eval Division: San Bernardino County Fire Department
Eval Program: HW
Eval Source: CERS

Eval General Type: Compliance Evaluation Inspection
Eval Date: 07-23-2019
Violations Found: No
Eval Type: Routine done by local agency
Eval Notes: Not reported
Eval Division: San Bernardino County Fire Department
Eval Program: HMRRP
Eval Source: CERS

Eval General Type: Compliance Evaluation Inspection
Eval Date: 07-23-2019
Violations Found: Yes
Eval Type: Routine done by local agency
Eval Notes: Not reported

Map ID
Direction
Distance
Elevation

MAP FINDINGS

Site

Database(s)

EDR ID Number
EPA ID Number

BLOOMINGTON HIGH SCHOOL (Continued)

S108745151

Eval Division: San Bernardino County Fire Department
Eval Program: HW
Eval Source: CERS

Enforcement Action:
Site ID: 12694
Site Name: BLOOMINGTON HIGH SCHOOL
Site Address: 10750 LAUREL AVE
Site City: BLOOMINGTON
Site Zip: 92316
Enf Action Date: 02-23-2016
Enf Action Type: Notice of Violation (Unified Program)
Enf Action Description: Notice of Violation Issued by the Inspector at the Time of Inspection
Enf Action Notes: Not reported
Enf Action Division: San Bernardino County Fire Department
Enf Action Program: HW
Enf Action Source: CERS

Coordinates:
Site ID: 12694
Facility Name: BLOOMINGTON HIGH SCHOOL
Env Int Type Code: HWG
Program ID: 10044286
Coord Name: Not reported
Ref Point Type Desc: Unknown
Latitude: 34.058582
Longitude: -117.416007

Affiliation:
Affiliation Type Desc: Document Preparer
Entity Name: IEL Consulting
Entity Title: Not reported
Affiliation Address: Not reported
Affiliation City: Not reported
Affiliation State: Not reported
Affiliation Country: Not reported
Affiliation Zip: Not reported
Affiliation Phone: Not reported

Affiliation Type Desc: Identification Signer
Entity Name: Mary Doublet
Entity Title: Risk Manager
Affiliation Address: Not reported
Affiliation City: Not reported
Affiliation State: Not reported
Affiliation Country: Not reported
Affiliation Zip: Not reported
Affiliation Phone: Not reported

Affiliation Type Desc: Operator
Entity Name: Sandy Torres (Principal)
Entity Title: Not reported
Affiliation Address: Not reported
Affiliation City: Not reported
Affiliation State: Not reported
Affiliation Country: Not reported

Map ID
Direction
Distance
Elevation

MAP FINDINGS

Site

Database(s)

EDR ID Number
EPA ID Number

BLOOMINGTON HIGH SCHOOL (Continued)

S108745151

Affiliation Zip: Not reported
Affiliation Phone: (909) 580-5004

Affiliation Type Desc: CUPA District
Entity Name: San Bernardino County Fire
Entity Title: Not reported
Affiliation Address: 620 South E Street
Affiliation City: San Bernardino
Affiliation State: CA
Affiliation Country: Not reported
Affiliation Zip: 92415-0153
Affiliation Phone: (909) 386-8401

Affiliation Type Desc: Facility Mailing Address
Entity Name: Mailing Address
Entity Title: Not reported
Affiliation Address: 325 N. Hermosa Ave. Attn: Risk Mgt.
Affiliation City: Colton
Affiliation State: CA
Affiliation Country: Not reported
Affiliation Zip: 92324
Affiliation Phone: Not reported

Affiliation Type Desc: Parent Corporation
Entity Name: Colton Joint Unified School District
Entity Title: Not reported
Affiliation Address: Not reported
Affiliation City: Not reported
Affiliation State: Not reported
Affiliation Country: Not reported
Affiliation Zip: Not reported
Affiliation Phone: Not reported

Affiliation Type Desc: Property Owner
Entity Name: Colton Joint Unified School District
Entity Title: Not reported
Affiliation Address: 1212 Valencia Dr.
Affiliation City: Colton
Affiliation State: CA
Affiliation Country: United States
Affiliation Zip: 92324
Affiliation Phone: (909) 580-5000

Affiliation Type Desc: Environmental Contact
Entity Name: Mary Doublet
Entity Title: Not reported
Affiliation Address: 325 N. Hermosa Ave. Attn: Risk Mgt.
Affiliation City: Colton
Affiliation State: CA
Affiliation Country: Not reported
Affiliation Zip: 92324
Affiliation Phone: Not reported

Affiliation Type Desc: Legal Owner
Entity Name: Colton Joint Unified School District
Entity Title: Not reported
Affiliation Address: 1212 Valencia Dr.

Map ID
 Direction
 Distance
 Elevation

MAP FINDINGS

Site

Database(s)

EDR ID Number
 EPA ID Number

BLOOMINGTON HIGH SCHOOL (Continued)

S108745151

Affiliation City: Colton
 Affiliation State: CA
 Affiliation Country: United States
 Affiliation Zip: 92324
 Affiliation Phone: (909) 580-5000

G22
ESE
1/8-1/4
0.206 mi.
1086 ft.

BLOOMINGTON LC, LLC
11260 CEDAR AVE.
BLOOMINGTON, CA 92316

HAZNET
San Bern. Co. Permit
HWTS

S124664392
N/A

Site 1 of 2 in cluster G

Relative:
Lower
Actual:
1006 ft.

HAZNET:
 Name: BLOOMINGTON LC LLC
 Address: 11260 CEDAR AVE.
 Address 2: Not reported
 City,State,Zip: BLOOMINGTON, CA 90014
 Contact: JARED REIMER
 Telephone: 9494781883
 Mailing Name: Not reported
 Mailing Address: 527 WEST 7TH STREET

Year: 2018
 Gepaid: CAC002944454
 TSD EPA ID: NVT330010000
 CA Waste Code: 122 - Alkaline solution without metals pH >= 12.5
 Disposal Method: H039 - Other Recovery Of Reclamation For Reuse Including Acid
 Regeneration, Organics Recovery Ect
 Tons: 0.01500

Year: 2018
 Gepaid: CAC002944454
 TSD EPA ID: NVT330010000
 CA Waste Code: 223 - Unspecified oil-containing waste
 Disposal Method: H039 - Other Recovery Of Reclamation For Reuse Including Acid
 Regeneration, Organics Recovery Ect
 Tons: 1.29270

Year: 2018
 Gepaid: CAC002944454
 TSD EPA ID: NVT330010000
 CA Waste Code: 135 - Unspecified aqueous solution
 Disposal Method: H039 - Other Recovery Of Reclamation For Reuse Including Acid
 Regeneration, Organics Recovery Ect
 Tons: 1.53300

Year: 2018
 Gepaid: CAC002944454
 TSD EPA ID: NVT330010000
 CA Waste Code: 791 - Liquids with pH <= 2
 Disposal Method: H039 - Other Recovery Of Reclamation For Reuse Including Acid
 Regeneration, Organics Recovery Ect
 Tons: 0.46620

Year: 2018
 Gepaid: CAC002944454
 TSD EPA ID: NVT330010000

Map ID
Direction
Distance
Elevation

MAP FINDINGS

Site

Database(s)

EDR ID Number
EPA ID Number

BLOOMINGTON LC, LLC (Continued)

S124664392

CA Waste Code: 331 - Off-specification, aged or surplus organics
Disposal Method: H141 - Storage, Bulking, And/Or Transfer Off Site--No Treatment/Reovery (H010-H129) Or (H131-H135)
Tons: 0.05000

Year: 2018
Gepaid: CAC002944454
TSD EPA ID: AZR000506980
CA Waste Code: 352 - Other organic solids
Disposal Method: -
Tons: 82.48000

Year: 2018
Gepaid: CAC002944454
TSD EPA ID: NVT330010000
CA Waste Code: 352 - Other organic solids
Disposal Method: H132 - Landfill Or Surface Impoundment That Will Be Closed As Landfill(To Include On-Site Treatment And/Or Stabilization)
Tons: 0.07500

San Bern. Co. Permit:

Name: PB BLOOMINGTON
Address: 11260 CEDAR AVE
City,State,Zip: BLOOMINGTON, CA 92316
Region: SAN BERNARDINO
Facility ID: FA0018761
Owner: PITNEY BOWES INC.
Permit Number: PT0040536
Permit Category: HAZARDOUS MATERIALS 1-3 CHEMICALS SPECIAL
Facility Status: ACTIVE
Expiration Date: 04/30/2021

HWTS:

Name: PITNEY BOWES INC
Address: 11260 CEDAR AVE
Address 2: Not reported
City,State,Zip: BLOOMINGTON, CA 92316
EPA ID: CAL000456480
Inactive Date: Not reported
Create Date: 08/26/2020
Last Act Date: 08/26/2020
Mailing Name: Not reported
Mailing Address: 11260 CEDAR AVE
Mailing Address 2: Not reported
Mailing City,State,Zip: BLOOMINGTON, CA 92316
Owner Name: NEWGISTICS INC
Owner Address: 7171 SOUTHWEST PKWY BLDG 300 STE 400
Owner Address 2: Not reported
Owner City,State,Zip: AUSTIN, TX 78735
Contact Name: MAS CRAMER
Contact Address: 11260 CEDAR AVE
Contact Address 2: Not reported
City,State,Zip: BLOOMINGTON, CA 92316

NAICS:

EPA ID: CAL000456480

Map ID
Direction
Distance
Elevation

MAP FINDINGS

Site

Database(s)

EDR ID Number
EPA ID Number

BLOOMINGTON LC, LLC (Continued)

S124664392

Create Date: 2020-08-26 16:50:44.470
NAICS Code: 339942
NAICS Description: Lead Pencil and Art Good Manufacturing
Issued EPA ID Date: 2020-08-26 16:50:44.45300
Inactive Date: Not reported
Facility Name: PITNEY BOWES INC
Facility Address: 11260 CEDAR AVE
Facility Address 2: Not reported
Facility City: BLOOMINGTON
Facility County: Not reported
Facility State: CA
Facility Zip: 92316

Name: BLOOMINGTON LC, LLC
Address: 11260 CEDAR AVE.
Address 2: Not reported
City,State,Zip: BLOOMINGTON, CA 92316
EPA ID: CAC002944454
Inactive Date: 04/19/2018
Create Date: 01/17/2018
Last Act Date: 04/19/2018
Mailing Name: Not reported
Mailing Address: 527 WEST 7TH STREET
Mailing Address 2: Not reported
Mailing City,State,Zip: LOS ANGELES, CA 90014
Owner Name: BLOOMINGTON LC, LLC
Owner Address: 527 WEST 7TH STREET
Owner Address 2: Not reported
Owner City,State,Zip: LOS ANGELES, CA 90014
Contact Name: JARED REIMER
Contact Address: 527 WEST 7TH STREET
Contact Address 2: Not reported
City,State,Zip: LOS ANGELES, CA 90014

NAICS:

EPA ID: CAC002944454
Create Date: 2018-01-17 10:17:24.940
NAICS Code: 236117
NAICS Description: New Housing For-Sale Builders
Issued EPA ID Date: 2018-01-17 10:17:24.94000
Inactive Date: 2018-04-19 03:00:30.56300
Facility Name: BLOOMINGTON LC, LLC
Facility Address: 11260 CEDAR AVE.
Facility Address 2: Not reported
Facility City: BLOOMINGTON
Facility County: Not reported
Facility State: CA
Facility Zip: 92316

EPA ID: CAC002944454
Create Date: 2018-01-17 10:17:24.940
NAICS Code: 236117
NAICS Description: New Housing For-Sale Builders
Issued EPA ID Date: 2018-01-17 10:17:24.94000
Inactive Date: 2018-04-19 03:00:30.56300
Facility Name: BLOOMINGTON LC, LLC
Facility Address: 11260 CEDAR AVE.

Map ID
 Direction
 Distance
 Elevation

MAP FINDINGS

Site

Database(s)

EDR ID Number
 EPA ID Number

BLOOMINGTON LC, LLC (Continued)

S124664392

Facility Address 2:	Not reported
Facility City:	BLOOMINGTON
Facility County:	Not reported
Facility State:	CA
Facility Zip:	92316

**G23
 ESE
 1/8-1/4
 0.206 mi.
 1086 ft.**

**PITNEY BOWES INC
 11260 CEDAR AVE
 BLOOMINGTON, CA 92316**

RCRA NonGen / NLR

**1026491718
 CAL000456480**

Site 2 of 2 in cluster G

**Relative:
 Lower
 Actual:
 1006 ft.**

RCRA NonGen / NLR:		2020-08-26 00:00:00.0
Date Form Received by Agency:		
Handler Name:	PITNEY BOWES INC	
Handler Address:		11260 CEDAR AVE
Handler City,State,Zip:		BLOOMINGTON, CA 92316
EPA ID:		CAL000456480
Contact Name:		MAS CRAMER
Contact Address:		11260 CEDAR AVE
Contact City,State,Zip:		BLOOMINGTON, CA 92316
Contact Telephone:		323-485-8815
Contact Fax:		Not reported
Contact Email:		MASANOBU.CRAMER@PB.COM
Contact Title:		Not reported
EPA Region:		09
Land Type:		Not reported
Federal Waste Generator Description:		Not a generator, verified
Non-Notifier:		Not reported
Biennial Report Cycle:		Not reported
Accessibility:		Not reported
Active Site Indicator:		Not reported
State District Owner:		Not reported
State District:		Not reported
Mailing Address:		11260 CEDAR AVE
Mailing City,State,Zip:		BLOOMINGTON, CA 92316
Owner Name:		NEWGISTICS INC
Owner Type:		Other
Operator Name:		MAS CRAMER
Operator Type:		Other
Short-Term Generator Activity:		No
Importer Activity:		No
Mixed Waste Generator:		No
Transporter Activity:		No
Transfer Facility Activity:		No
Recycler Activity with Storage:		No
Small Quantity On-Site Burner Exemption:		No
Smelting Melting and Refining Furnace Exemption:		No
Underground Injection Control:		No
Off-Site Waste Receipt:		No
Universal Waste Indicator:		No
Universal Waste Destination Facility:		No
Federal Universal Waste:		No
Active Site Fed-Reg Treatment Storage and Disposal Facility:		Not reported
Active Site Converter Treatment storage and Disposal Facility:		Not reported
Active Site State-Reg Treatment Storage and Disposal Facility:		Not reported
Active Site State-Reg Handler:		---

Map ID
 Direction
 Distance
 Elevation

MAP FINDINGS

Site

Database(s)

EDR ID Number
 EPA ID Number

PITNEY BOWES INC (Continued)

1026491718

Federal Facility Indicator:	Not reported
Hazardous Secondary Material Indicator:	N
Sub-Part K Indicator:	Not reported
Commercial TSD Indicator:	No
Treatment Storage and Disposal Type:	Not reported
2018 GPRA Permit Baseline:	Not on the Baseline
2018 GPRA Renewals Baseline:	Not on the Baseline
Permit Renewals Workload Universe:	Not reported
Permit Workload Universe:	Not reported
Permit Progress Universe:	Not reported
Post-Closure Workload Universe:	Not reported
Closure Workload Universe:	Not reported
202 GPRA Corrective Action Baseline:	No
Corrective Action Workload Universe:	No
Subject to Corrective Action Universe:	No
Non-TSDFs Where RCRA CA has Been Imposed Universe:	No
TSDFs Potentially Subject to CA Under 3004 (u)/(v) Universe:	No
TSDFs Only Subject to CA under Discretionary Auth Universe:	No
Corrective Action Priority Ranking:	No NCAPS ranking
Environmental Control Indicator:	No
Institutional Control Indicator:	No
Human Exposure Controls Indicator:	N/A
Groundwater Controls Indicator:	N/A
Operating TSDF Universe:	Not reported
Full Enforcement Universe:	Not reported
Significant Non-Complier Universe:	No
Unaddressed Significant Non-Complier Universe:	No
Addressed Significant Non-Complier Universe:	No
Significant Non-Complier With a Compliance Schedule Universe:	No
Financial Assurance Required:	Not reported
Handler Date of Last Change:	2020-09-04 15:31:48.0
Recognized Trader-Importer:	No
Recognized Trader-Exporter:	No
Importer of Spent Lead Acid Batteries:	No
Exporter of Spent Lead Acid Batteries:	No
Recycler Activity Without Storage:	No
Manifest Broker:	No
Sub-Part P Indicator:	No

Handler - Owner Operator:

Owner/Operator Indicator:	Operator
Owner/Operator Name:	MAS CRAMER
Legal Status:	Other
Date Became Current:	Not reported
Date Ended Current:	Not reported
Owner/Operator Address:	11260 CEDAR AVE
Owner/Operator City,State,Zip:	BLOOMINGTON, CA 92316
Owner/Operator Telephone:	323-485-8815
Owner/Operator Telephone Ext:	Not reported
Owner/Operator Fax:	Not reported
Owner/Operator Email:	Not reported
Owner/Operator Indicator:	Owner
Owner/Operator Name:	NEWGISTICS INC
Legal Status:	Other
Date Became Current:	Not reported

Map ID
Direction
Distance
Elevation

MAP FINDINGS

Site

Database(s)

EDR ID Number
EPA ID Number

PITNEY BOWES INC (Continued)

1026491718

Date Ended Current:	Not reported
Owner/Operator Address:	7171 SOUTHWEST PKWY BLDG 300 STE 400
Owner/Operator City,State,Zip:	AUSTIN, TX 78735
Owner/Operator Telephone:	512-225-6000
Owner/Operator Telephone Ext:	Not reported
Owner/Operator Fax:	Not reported
Owner/Operator Email:	Not reported

Historic Generators:

Receive Date:	2020-08-26 00:00:00.0
Handler Name:	PITNEY BOWES INC
Federal Waste Generator Description:	Not a generator, verified
State District Owner:	Not reported
Large Quantity Handler of Universal Waste:	No
Recognized Trader Importer:	No
Recognized Trader Exporter:	No
Spent Lead Acid Battery Importer:	No
Spent Lead Acid Battery Exporter:	No
Current Record:	Yes
Non Storage Recycler Activity:	Not reported
Electronic Manifest Broker:	Not reported

List of NAICS Codes and Descriptions:

NAICS Code:	56299
NAICS Description:	ALL OTHER WASTE MANAGEMENT SERVICES

Facility Has Received Notices of Violations:

Violations:	No Violations Found
-------------	---------------------

Evaluation Action Summary:

Evaluations:	No Evaluations Found
--------------	----------------------

**H24
East
1/8-1/4
0.210 mi.
1108 ft.**

**JAMES P POUND
11138 CEDAR
BLOOMINGTON, CA 92316
Site 1 of 3 in cluster H**

**SWEEPS UST U001574577
HIST UST N/A**

**Relative:
Lower
Actual:
1015 ft.**

SWEEPS UST:	
Name:	JAMES P. POUND
Address:	11138 CEDAR
City:	BLOOMINGTON
Status:	Active
Comp Number:	50070
Number:	9
Board Of Equalization:	44-021144
Referral Date:	03-19-92
Action Date:	03-19-92
Created Date:	02-29-88
Owner Tank Id:	1
SWRCB Tank Id:	36-000-050070-000001
Tank Status:	A
Capacity:	10000
Active Date:	08-25-88
Tank Use:	M.V. FUEL

Map ID
Direction
Distance
Elevation

MAP FINDINGS

Site

Database(s)

EDR ID Number
EPA ID Number

JAMES P POUND (Continued)

U001574577

STG: P
Content: LEADED
Number Of Tanks: 3

Name: JAMES P. POUND
Address: 11138 CEDAR
City: BLOOMINGTON
Status: Active
Comp Number: 50070
Number: 9
Board Of Equalization: 44-021144
Referral Date: 03-19-92
Action Date: 03-19-92
Created Date: 02-29-88
Owner Tank Id: 2
SWRCB Tank Id: 36-000-050070-000002
Tank Status: A
Capacity: 15000
Active Date: 08-25-88
Tank Use: M.V. FUEL
STG: P
Content: LEADED
Number Of Tanks: Not reported

Name: JAMES P. POUND
Address: 11138 CEDAR
City: BLOOMINGTON
Status: Active
Comp Number: 50070
Number: 9
Board Of Equalization: 44-021144
Referral Date: 03-19-92
Action Date: 03-19-92
Created Date: 02-29-88
Owner Tank Id: 3
SWRCB Tank Id: 36-000-050070-000003
Tank Status: A
Capacity: 15000
Active Date: 08-25-88
Tank Use: M.V. FUEL
STG: P
Content: REG UNLEADED
Number Of Tanks: Not reported

HIST UST:

Name: JAMES P POUND
Address: 11138 CEDAR
City,State,Zip: BLOOMINGTON, CA 92316
File Number: 0002A048
URL: <http://geotracker.waterboards.ca.gov/ustpdfs/pdf/0002A048.pdf>
Region: STATE
Facility ID: 00000050070
Facility Type: Other
Other Type: Not reported
Contact Name: Not reported
Telephone: 7148200769
Owner Name: JAMES P. POUND

Map ID
Direction
Distance
Elevation

MAP FINDINGS

Site

Database(s)

EDR ID Number
EPA ID Number

JAMES P POUND (Continued)

U001574577

Owner Address: 5826 SYCAMORE
Owner City,St,Zip: RIALTO, CA 92376
Total Tanks: 0003

Tank Num: 001
Container Num: 1
Year Installed: Not reported
Tank Capacity: 00010000
Tank Used for: PRODUCT
Type of Fuel: REGULAR
Container Construction Thickness: Not reported
Leak Detection: None

Tank Num: 002
Container Num: 2
Year Installed: Not reported
Tank Capacity: 00015000
Tank Used for: PRODUCT
Type of Fuel: REGULAR
Container Construction Thickness: Not reported
Leak Detection: None

Tank Num: 003
Container Num: 3
Year Installed: Not reported
Tank Capacity: 00015000
Tank Used for: PRODUCT
Type of Fuel: PREMIUM
Container Construction Thickness: Not reported
Leak Detection: None

[Click here for Geo Tracker PDF:](#)

25
North
1/8-1/4
0.212 mi.
1119 ft.

VERIZON WIRELESS: BYME
10720 LOCUST AVE
BLOOMINGTON, CA 92316

San Bern. Co. Permit
CERS

CDL S107527037
N/A

Relative:
Higher
Actual:
1058 ft.

CDL:
Name: Not reported
Address: 10720 LOCUST AVE
City,State,Zip: BLOOMINGTON, CA 92316
Facility ID: 2002-01-017
Date: 01/04/2002
Labtype: Illegal Drug lab
Lab Type: Illegal Drug Lab (L) - location where an illegal drug lab was operated or drug lab equipment and/or materials were stored.

San Bern. Co. Permit:
Name: VERIZON WIRELESS: BYME
Address: 10720 LOCUST AVE
City,State,Zip: BLOOMINGTON, CA 92316
Region: SAN BERNARDINO
Facility ID: FA0017862
Owner: Verizon Wireless
Permit Number: PT0038579

Map ID
Direction
Distance
Elevation

MAP FINDINGS

Site

Database(s)

EDR ID Number
EPA ID Number

VERIZON WIRELESS: BYME (Continued)

S107527037

Permit Category: HAZARDOUS MATERIALS 1-3 CHEMICALS SPECIAL
Facility Status: ACTIVE
Expiration Date: 05/31/2021

CERS:

Name: VERIZON WIRELESS: BYME
Address: 10720 LOCUST AVE
City,State,Zip: BLOOMINGTON, CA 92316
Site ID: 435246
CERS ID: 10758451
CERS Description: Chemical Storage Facilities

Coordinates:

Site ID: 435246
Facility Name: Verizon Wireless: Byme
Env Int Type Code: HMBP
Program ID: 10758451
Coord Name: Not reported
Ref Point Type Desc: Center of a facility or station.
Latitude: 34.058870
Longitude: -117.410630

Affiliation:

Affiliation Type Desc: CUPA District
Entity Name: San Bernardino County Fire
Entity Title: Not reported
Affiliation Address: 620 South E Street
Affiliation City: San Bernardino
Affiliation State: CA
Affiliation Country: Not reported
Affiliation Zip: 92415-0153
Affiliation Phone: (909) 386-8401

Affiliation Type Desc: Document Preparer
Entity Name: Steve Skanderson, Stantec
Entity Title: Not reported
Affiliation Address: Not reported
Affiliation City: Not reported
Affiliation State: Not reported
Affiliation Country: Not reported
Affiliation Zip: Not reported
Affiliation Phone: Not reported

Affiliation Type Desc: Environmental Contact
Entity Name: Environmental Compliance
Entity Title: Not reported
Affiliation Address: 15505 Sand Canyon Avenue, MS D-104
Affiliation City: Irvine
Affiliation State: CA
Affiliation Country: Not reported
Affiliation Zip: 92618
Affiliation Phone: Not reported

Affiliation Type Desc: Facility Mailing Address
Entity Name: Mailing Address
Entity Title: Not reported
Affiliation Address: 15505 Sand Canyon Avenue, MS D-104

Map ID
Direction
Distance
Elevation

MAP FINDINGS

Site

Database(s)

EDR ID Number
EPA ID Number

VERIZON WIRELESS: BYME (Continued)

S107527037

Affiliation City: Irvine
Affiliation State: CA
Affiliation Country: Not reported
Affiliation Zip: 92618
Affiliation Phone: Not reported

Affiliation Type Desc: Operator
Entity Name: Verizon Wireless
Entity Title: Not reported
Affiliation Address: Not reported
Affiliation City: Not reported
Affiliation State: Not reported
Affiliation Country: Not reported
Affiliation Zip: Not reported
Affiliation Phone: (949) 286-7000

Affiliation Type Desc: Identification Signer
Entity Name: Wilson Rodriguez
Entity Title: Engr III Spec-RE/Regulatory
Affiliation Address: Not reported
Affiliation City: Not reported
Affiliation State: Not reported
Affiliation Country: Not reported
Affiliation Zip: Not reported
Affiliation Phone: Not reported

Affiliation Type Desc: Legal Owner
Entity Name: Verizon Wireless
Entity Title: Not reported
Affiliation Address: 15505 Sand Canyon Avenue, MS D-104
Affiliation City: Irvine
Affiliation State: CA
Affiliation Country: United States
Affiliation Zip: 92618
Affiliation Phone: (949) 286-7000

Affiliation Type Desc: Parent Corporation
Entity Name: Verizon Wireless [Southern California]
Entity Title: Not reported
Affiliation Address: Not reported
Affiliation City: Not reported
Affiliation State: Not reported
Affiliation Country: Not reported
Affiliation Zip: Not reported
Affiliation Phone: Not reported

26
ENE
1/8-1/4
0.212 mi.
1120 ft.

T-MOBILE WEST CORP ID#IE04876D
18450 SANTA ANA AVE
BLOOMINGTON, CA 92316

San Bern. Co. Permit S110497030
N/A

Relative:
Higher
Actual:
1041 ft.

San Bern. Co. Permit:
Name: T-MOBILE WEST CORP ID#IE04876D
Address: 18450 SANTA ANA AVE
City,State,Zip: BLOOMINGTON, CA 92316
Region: SAN BERNARDINO

Map ID
 Direction
 Distance
 Elevation

MAP FINDINGS

Site

Database(s)

EDR ID Number
 EPA ID Number

T-MOBILE WEST CORP ID#IE04876D (Continued)

S110497030

Facility ID: FA0013288
 Owner: T-Mobile West, LLC
 Permit Number: PT0023453
 Permit Category: HAZMAT HANDLER 0-10 EMPLOYEES
 Facility Status: INACTIVE
 Expiration Date: 09/30/2013

27
SE
1/8-1/4
0.242 mi.
1279 ft.

OLD HENSHAW QUARRY
314 EAST 3RD STREET
, CA

MINES S117662244
N/A

Relative:
Lower
Actual:
1004 ft.

MINES:
 Name: OLD HENSHAW QUARRY
 Address: 314 EAST 3RD STREET
 City, State, Zip: CA
 Latitude: 34.046944
 Longitude: -117.403889
 Lead Agency identification code: 36
 Lead Agency name: County of San Bernardino
 Year of the operator supplied annual report: 2019
 Type of report submitted by operator: 2
 Number of acres disturbed by the mine: 19.5
 Status of mining operation: CLOSED NO INTENT TO RESUME
 Status of mine reclamation: RECLAMATION NOT STARTED
 Mine operator: THREE MAKARS, LLC
 Operator Address: 314 EAST 3RD STREET
 Operator City, State, Zip: PERRIS, CA 92570
 Operator County: USA
 Mine owner: THREE MAKARS, LLC
 Owner Address: 314 EAST 3RD STREET
 Owner City, State, Zip: PERRIS, CA 92570
 Owner County: Not reported
 Reclamation plan identification number: Not reported
 Primary product produced by the mine: Decomposed Granite
 Other products produced by the mine: Fill Dirt
 Type of mining utilized by mine: Not reported
 Conditional use permit identification number: Not reported
 Number of acres permitted for mining disturbance: Not reported
 Total amount of funds posted by the mine for reclamation: 69178.76
 Financial Assurance Cost Estimate for reclamation: 91431.67

H28
East
1/8-1/4
0.242 mi.
1279 ft.

EL COYOTE TRUCK REPAIR
11134 CEDAR AVE
BLOOMINGTON, CA 92316

SWEEPS UST S106930847
HAZNET N/A
San Bern. Co. Permit
HWTS

Site 2 of 3 in cluster H

Relative:
Lower
Actual:
1017 ft.

SWEEPS UST:
 Name: POUND, JAMES
 Address: 11134 CEDAR
 City: BLOOMINGTON
 Status: Active
 Comp Number: 10520
 Number: 2

Map ID
Direction
Distance
Elevation

MAP FINDINGS

Site

Database(s)

EDR ID Number
EPA ID Number

EL COYOTE TRUCK REPAIR (Continued)

S106930847

Board Of Equalization: 44-020274
Referral Date: 03-19-92
Action Date: 03-19-92
Created Date: 09-19-88
Owner Tank Id: Not reported
SWRCB Tank Id: 36-000-010520-000001
Tank Status: A
Capacity: 1
Active Date: 09-19-88
Tank Use: UNKNOWN
STG: P
Content: UNKNOWN
Number Of Tanks: 1

HAZNET:

Name: EL COYOTE TRUCK REPAIR
Address: 11134 CEDAR AVE
Address 2: Not reported
City,State,Zip: BLOOMINGTON, CA 923163152
Contact: HECTOR GONZALEZ
Telephone: 5622129710
Mailing Name: Not reported
Mailing Address: 245 E VALLEY BLVD STE B

Year: 2013
Gepaid: CAL000376290
TSD EPA ID: CAD097030993
CA Waste Code: 352 - Other organic solids
Disposal Method: H141 - Storage, Bulking, And/Or Transfer Off Site--No
Treatment/Reovery (H010-H129) Or (H131-H135)

Tons: 0.6

Additional Info:

Year: 2013
Gen EPA ID: CAL000376290

Shipment Date: 20131226
Creation Date: 2/24/2014 22:15:29
Receipt Date: 20131230
Manifest ID: 002022822GBF
Trans EPA ID: CAR000129254
Trans Name: BENNY'S MAINTENANCE AND OIL FILTER RECYCLING INC
Trans 2 EPA ID: Not reported
Trans 2 Name: Not reported
TSD EPA ID: CAD097030993
Trans Name: SIEMENS WATER TECHNOLOGIES LLC
TSD Ait EPA ID: Not reported
TSD Ait Name: Not reported
Waste Code Description: 352 - Other organic solids
RCRA Code: Not reported
Meth Code: H141 - Storage, Bulking, And/Or Transfer Off Site--No
Treatment/Reovery (H010-H129) Or (H131-H135)

Quantity Tons: 0.2
Waste Quantity: 400
Quantity Unit: P

Map ID
Direction
Distance
Elevation

MAP FINDINGS

Site

Database(s)

EDR ID Number
EPA ID Number

EL COYOTE TRUCK REPAIR (Continued)

S106930847

Additional Code 1:	Not reported
Additional Code 2:	Not reported
Additional Code 3:	Not reported
Additional Code 4:	Not reported
Additional Code 5:	Not reported
Shipment Date:	20131002
Creation Date:	11/16/2013 22:15:32
Receipt Date:	20131007
Manifest ID:	002023128GBF
Trans EPA ID:	CAR000129254
Trans Name:	BENNY'S MAINTENANCE AND OIL FILTER RECYCLING INC
Trans 2 EPA ID:	Not reported
Trans 2 Name:	Not reported
TSDf EPA ID:	CAD097030993
Trans Name:	SIEMENS WATER TECHNOLOGIES LLC
TSDf Alt EPA ID:	Not reported
TSDf Alt Name:	Not reported
Waste Code Description:	352 - Other organic solids
RCRA Code:	Not reported
Meth Code:	H141 - Storage, Bulking, And/Or Transfer Off Site--No Treatment/Reovery (H010-H129) Or (H131-H135)
Quantity Tons:	0.2
Waste Quantity:	400
Quantity Unit:	P
Additional Code 1:	Not reported
Additional Code 2:	Not reported
Additional Code 3:	Not reported
Additional Code 4:	Not reported
Additional Code 5:	Not reported
Shipment Date:	20130612
Creation Date:	8/10/2013 22:15:09
Receipt Date:	20130617
Manifest ID:	002022819GBF
Trans EPA ID:	CAR000129254
Trans Name:	BENNY'S MAINTENANCE AND OIL FILTER RECYCLING INC
Trans 2 EPA ID:	Not reported
Trans 2 Name:	Not reported
TSDf EPA ID:	CAD097030993
Trans Name:	SIEMENS INDUSTRY INC
TSDf Alt EPA ID:	Not reported
TSDf Alt Name:	Not reported
Waste Code Description:	352 - Other organic solids
RCRA Code:	Not reported
Meth Code:	H141 - Storage, Bulking, And/Or Transfer Off Site--No Treatment/Reovery (H010-H129) Or (H131-H135)
Quantity Tons:	0.2
Waste Quantity:	400
Quantity Unit:	P
Additional Code 1:	Not reported
Additional Code 2:	Not reported
Additional Code 3:	Not reported
Additional Code 4:	Not reported
Additional Code 5:	Not reported

Map ID
Direction
Distance
Elevation

MAP FINDINGS

Site

Database(s)

EDR ID Number
EPA ID Number

EL COYOTE TRUCK REPAIR (Continued)

S106930847

San Bern. Co. Permit:

Name: A H ROAD SERVICE
Address: 11134 CEDAR AVE
City,State,Zip: BLOOMINGTON, CA 92316
Region: SAN BERNARDINO
Facility ID: FA0017547
Owner: ANGEL HUERTA
Permit Number: PT0037762
Permit Category: HAZARDOUS MATERIALS 1-3 CHEMICALS
Facility Status: INACTIVE
Expiration Date: 10/31/2018

Name: A & J DIESEL PARTS INC.
Address: 11134 CEDAR AVE UNIT C
City,State,Zip: BLOOMINGTON, CA 92316
Region: SAN BERNARDINO
Facility ID: FA0017548
Owner: A & J DIESEL PARTS INC
Permit Number: PT0037764
Permit Category: HAZARDOUS MATERIALS 4-10 CHEMICALS
Facility Status: INACTIVE
Expiration Date: 10/31/2018

Name: IRONS MOBILE DIESEL INC.
Address: 11134 CEDAR AVE
City,State,Zip: BLOOMINGTON, CA 92316
Region: SAN BERNARDINO
Facility ID: FA0017546
Owner: IRONS MOBILE DIESEL INC.
Permit Number: PT0037760
Permit Category: HAZARDOUS MATERIALS 4-10 CHEMICALS
Facility Status: INACTIVE
Expiration Date: 10/31/2018

Name: A & J DIESEL PARTS INC.
Address: 11134 CEDAR AVE UNIT C
City,State,Zip: BLOOMINGTON, CA 92316
Region: SAN BERNARDINO
Facility ID: FA0017548
Owner: A & J DIESEL PARTS INC
Permit Number: PT0037765
Permit Category: SMALL QUANTITY GENERATOR
Facility Status: INACTIVE
Expiration Date: 10/31/2018

Name: A H ROAD SERVICE
Address: 11134 CEDAR AVE
City,State,Zip: BLOOMINGTON, CA 92316
Region: SAN BERNARDINO
Facility ID: FA0017547
Owner: ANGEL HUERTA
Permit Number: PT0037763
Permit Category: SMALL QUANTITY GENERATOR
Facility Status: INACTIVE
Expiration Date: 10/31/2018

Name: IRONS MOBILE DIESEL INC.

Map ID
Direction
Distance
Elevation

MAP FINDINGS

Site

Database(s)

EDR ID Number
EPA ID Number

EL COYOTE TRUCK REPAIR (Continued)

S106930847

Address: 11134 CEDAR AVE
City,State,Zip: BLOOMINGTON, CA 92316
Region: SAN BERNARDINO
Facility ID: FA0017546
Owner: IRONS MOBILE DIESEL INC.
Permit Number: PT0037761
Permit Category: SMALL QUANTITY GENERATOR
Facility Status: INACTIVE
Expiration Date: 10/31/2018

Name: JAKIS TRANSPORT INC
Address: 11134 CEDAR AVE
City,State,Zip: BLOOMINGTON, CA 92316
Region: SAN BERNARDINO
Facility ID: FA0012985
Owner: ISCHIV, OSCAR
Permit Number: PT0022770
Permit Category: CONDITIONALLY EXEMPT SM QTY GENERATOR
Facility Status: INACTIVE
Expiration Date: 01/31/2016

Name: JAKIS TRANSPORT INC
Address: 11134 CEDAR AVE
City,State,Zip: BLOOMINGTON, CA 92316
Region: SAN BERNARDINO
Facility ID: FA0012985
Owner: ISCHIV, OSCAR
Permit Number: PT0022771
Permit Category: HAZARDOUS MATERIALS 4-10 CHEMICALS
Facility Status: INACTIVE
Expiration Date: 01/31/2016

HWTS:

Name: EL COYOTE TRUCK REPAIR
Address: 11134 CEDAR AVE
Address 2: Not reported
City,State,Zip: BLOOMINGTON, CA 923163152
EPA ID: CAL000376290
Inactive Date: 06/30/2014
Create Date: 07/13/2012
Last Act Date: 01/05/2015
Mailing Name: Not reported
Mailing Address: 245 E VALLEY BLVD STE B
Mailing Address 2: Not reported
Mailing City,State,Zip: RIALTO, CA 92376
Owner Name: RODOLFO SAENZ/ HECTOR GONZALEZ
Owner Address: PO BOX 310549
Owner Address 2: Not reported
Owner City,State,Zip: FONTANA, CA 92331
Contact Name: HECTOR GONZALEZ
Contact Address: 245 E VALLEY BLVD STE B
Contact Address 2: Not reported
City,State,Zip: RIALTO, CA 92376

NAICS:

EPA ID: CAL000376290
Create Date: 2012-07-13 15:26:15.953

Map ID
 Direction
 Distance
 Elevation

MAP FINDINGS

Site

Database(s)

EDR ID Number
 EPA ID Number

EL COYOTE TRUCK REPAIR (Continued)

S106930847

NAICS Code: 99999
 NAICS Description: Not Otherwise Specified
 Issued EPA ID Date: 2012-07-13 15:26:15.93700
 Inactive Date: 2014-06-30 00:00:00
 Facility Name: EL COYOTE TRUCK REPAIR
 Facility Address: 11134 CEDAR AVE
 Facility Address 2: Not reported
 Facility City: BLOOMINGTON
 Facility County: Not reported
 Facility State: CA
 Facility Zip: 923163152

H29
East
1/8-1/4
0.242 mi.
1279 ft.

AH ROAD SERVICE
11134 CEDAR AVE
BLOOMINGTON, CA 92316

RCRA NonGen / NLR

1024862044
CAL000430552

Site 3 of 3 in cluster H

Relative:
Lower
Actual:
1017 ft.

RCRA NonGen / NLR:
 Date Form Received by Agency: 2017-09-08 00:00:00.0
 Handler Name: AH ROAD SERVICE
 Handler Address: 11134 CEDAR AVE
 Handler City,State,Zip: BLOOMINGTON, CA 92316
 EPA ID: CAL000430552
 Contact Name: ANGEL HUERTA
 Contact Address: 11134 CEDAR AVE
 Contact City,State,Zip: BLOOMINGTON, CA 92316
 Contact Telephone: 909-578-7983
 Contact Fax: Not reported
 Contact Email: Not reported
 Contact Title: Not reported
 EPA Region: 09
 Land Type: Not reported
 Federal Waste Generator Description: Not a generator, verified
 Non-Notifier: Not reported
 Biennial Report Cycle: Not reported
 Accessibility: Not reported
 Active Site Indicator: Handler Activities
 State District Owner: Not reported
 State District: Not reported
 Mailing Address: 16645 BARBEE ST
 Mailing City,State,Zip: FONTANA, CA 92336
 Owner Name: ANGEL HUERTA
 Owner Type: Other
 Operator Name: ANGEL HUERTA
 Operator Type: Other
 Short-Term Generator Activity: No
 Importer Activity: No
 Mixed Waste Generator: No
 Transporter Activity: No
 Transfer Facility Activity: No
 Recycler Activity with Storage: No
 Small Quantity On-Site Burner Exemption: No
 Smelting Melting and Refining Furnace Exemption: No
 Underground Injection Control: No
 Off-Site Waste Receipt: No
 Universal Waste Indicator: Yes

Map ID
 Direction
 Distance
 Elevation

MAP FINDINGS

Site

Database(s)

EDR ID Number
 EPA ID Number

AH ROAD SERVICE (Continued)

1024862044

Universal Waste Destination Facility:	Yes
Federal Universal Waste:	No
Active Site Fed-Reg Treatment Storage and Disposal Facility:	Not reported
Active Site Converter Treatment storage and Disposal Facility:	Not reported
Active Site State-Reg Treatment Storage and Disposal Facility:	Not reported
Active Site State-Reg Handler:	---
Federal Facility Indicator:	Not reported
Hazardous Secondary Material Indicator:	N
Sub-Part K Indicator:	Not reported
Commercial TSD Indicator:	No
Treatment Storage and Disposal Type:	Not reported
2018 GPRA Permit Baseline:	Not on the Baseline
2018 GPRA Renewals Baseline:	Not on the Baseline
Permit Renewals Workload Universe:	Not reported
Permit Workload Universe:	Not reported
Permit Progress Universe:	Not reported
Post-Closure Workload Universe:	Not reported
Closure Workload Universe:	Not reported
202 GPRA Corrective Action Baseline:	No
Corrective Action Workload Universe:	No
Subject to Corrective Action Universe:	No
Non-TSDs Where RCRA CA has Been Imposed Universe:	No
TSDs Potentially Subject to CA Under 3004 (u)/(v) Universe:	No
TSDs Only Subject to CA under Discretionary Auth Universe:	No
Corrective Action Priority Ranking:	No NCAPS ranking
Environmental Control Indicator:	No
Institutional Control Indicator:	No
Human Exposure Controls Indicator:	N/A
Groundwater Controls Indicator:	N/A
Operating TSDF Universe:	Not reported
Full Enforcement Universe:	Not reported
Significant Non-Complier Universe:	No
Unaddressed Significant Non-Complier Universe:	No
Addressed Significant Non-Complier Universe:	No
Significant Non-Complier With a Compliance Schedule Universe:	No
Financial Assurance Required:	Not reported
Handler Date of Last Change:	2018-09-07 19:36:34.0
Recognized Trader-Importer:	No
Recognized Trader-Exporter:	No
Importer of Spent Lead Acid Batteries:	No
Exporter of Spent Lead Acid Batteries:	No
Recycler Activity Without Storage:	No
Manifest Broker:	No
Sub-Part P Indicator:	No

Handler - Owner Operator:

Owner/Operator Indicator:	Operator
Owner/Operator Name:	ANGEL HUERTA
Legal Status:	Other
Date Became Current:	Not reported
Date Ended Current:	Not reported
Owner/Operator Address:	11134 CEDAR AVE
Owner/Operator City,State,Zip:	BLOOMINGTON, CA 92316
Owner/Operator Telephone:	909-578-7983
Owner/Operator Telephone Ext:	Not reported
Owner/Operator Fax:	Not reported

Map ID
 Direction
 Distance
 Elevation

MAP FINDINGS

Site

Database(s)

EDR ID Number
 EPA ID Number

AH ROAD SERVICE (Continued)

1024862044

Owner/Operator Email: Not reported

Owner/Operator Indicator: Owner
 Owner/Operator Name: ANGEL HUERTA
 Legal Status: Other
 Date Became Current: Not reported
 Date Ended Current: Not reported
 Owner/Operator Address: 11134 CEDAR AVE
 Owner/Operator City,State,Zip: BLOOMINGTON, CA 92316
 Owner/Operator Telephone: 909-578-7983
 Owner/Operator Telephone Ext: Not reported
 Owner/Operator Fax: Not reported
 Owner/Operator Email: Not reported

Historic Generators:

Receive Date: 2017-09-08 00:00:00.0
 Handler Name: AH ROAD SERVICE
 Federal Waste Generator Description: Not a generator, verified
 State District Owner: Not reported
 Large Quantity Handler of Universal Waste: No
 Recognized Trader Importer: No
 Recognized Trader Exporter: No
 Spent Lead Acid Battery Importer: No
 Spent Lead Acid Battery Exporter: No
 Current Record: Yes
 Non Storage Recycler Activity: Not reported
 Electronic Manifest Broker: Not reported

List of NAICS Codes and Descriptions:

NAICS Code: 811111
 NAICS Description: GENERAL AUTOMOTIVE REPAIR

Facility Has Received Notices of Violations:

Violations: No Violations Found

Evaluation Action Summary:

Evaluations: No Evaluations Found

30
North
1/8-1/4
0.243 mi.
1285 ft.

RONALD STUMPF
10712 LOCUST AVE
BLOOMINGTON, CA 92316

RCRA NonGen / NLR

1024758817
CAC002978664

Relative:
Higher
Actual:
1060 ft.

RCRA NonGen / NLR:
 Date Form Received by Agency: 2018-09-03 00:00:00.0
 Handler Name: RONALD STUMPF
 Handler Address: 10712 LOCUST AVE
 Handler City,State,Zip: BLOOMINGTON, CA 92316
 EPA ID: CAC002978664
 Contact Name: RONALD STUMPF
 Contact Address: 10712 LOCUST AVE
 Contact City,State,Zip: BLOOMINGTON, CA 92316
 Contact Telephone: 909-877-3131
 Contact Fax: Not reported

Map ID
 Direction
 Distance
 Elevation

MAP FINDINGS

Site

Database(s)

EDR ID Number
 EPA ID Number

RONALD STUMPF (Continued)

1024758817

Contact Email:	TONY.PADILLA@ATIRESTORATION.COM
Contact Title:	Not reported
EPA Region:	09
Land Type:	Not reported
Federal Waste Generator Description:	Not a generator, verified
Non-Notifier:	Not reported
Biennial Report Cycle:	Not reported
Accessibility:	Not reported
Active Site Indicator:	Handler Activities
State District Owner:	Not reported
State District:	Not reported
Mailing Address:	10712 LOCUST AVE
Mailing City, State, Zip:	BLOOMINGTON, CA 92316
Owner Name:	RONALD STUMPF
Owner Type:	Other
Operator Name:	RONALD STUMPF
Operator Type:	Other
Short-Term Generator Activity:	No
Importer Activity:	No
Mixed Waste Generator:	No
Transporter Activity:	No
Transfer Facility Activity:	No
Recycler Activity with Storage:	No
Small Quantity On-Site Burner Exemption:	No
Smelting Melting and Refining Furnace Exemption:	No
Underground Injection Control:	No
Off-Site Waste Receipt:	No
Universal Waste Indicator:	Yes
Universal Waste Destination Facility:	Yes
Federal Universal Waste:	No
Active Site Fed-Reg Treatment Storage and Disposal Facility:	Not reported
Active Site Converter Treatment storage and Disposal Facility:	Not reported
Active Site State-Reg Treatment Storage and Disposal Facility:	Not reported
Active Site State-Reg Handler:	---
Federal Facility Indicator:	Not reported
Hazardous Secondary Material Indicator:	N
Sub-Part K Indicator:	Not reported
Commercial TSD Indicator:	No
Treatment Storage and Disposal Type:	Not reported
2018 GPRA Permit Baseline:	Not on the Baseline
2018 GPRA Renewals Baseline:	Not on the Baseline
Permit Renewals Workload Universe:	Not reported
Permit Workload Universe:	Not reported
Permit Progress Universe:	Not reported
Post-Closure Workload Universe:	Not reported
Closure Workload Universe:	Not reported
202 GPRA Corrective Action Baseline:	No
Corrective Action Workload Universe:	No
Subject to Corrective Action Universe:	No
Non-TSDs Where RCRA CA has Been Imposed Universe:	No
TSDs Potentially Subject to CA Under 3004 (u)/(v) Universe:	No
TSDs Only Subject to CA under Discretionary Auth Universe:	No
Corrective Action Priority Ranking:	No NCAPS ranking
Environmental Control Indicator:	No
Institutional Control Indicator:	No
Human Exposure Controls Indicator:	N/A
Groundwater Controls Indicator:	N/A

Map ID
Direction
Distance
Elevation

MAP FINDINGS

Site

Database(s)

EDR ID Number
EPA ID Number

RONALD STUMPF (Continued)

1024758817

Operating TSDF Universe:	Not reported
Full Enforcement Universe:	Not reported
Significant Non-Complier Universe:	No
Unaddressed Significant Non-Complier Universe:	No
Addressed Significant Non-Complier Universe:	No
Significant Non-Complier With a Compliance Schedule Universe:	No
Financial Assurance Required:	Not reported
Handler Date of Last Change:	2018-09-05 15:39:59.0
Recognized Trader-Importer:	No
Recognized Trader-Exporter:	No
Importer of Spent Lead Acid Batteries:	No
Exporter of Spent Lead Acid Batteries:	No
Recycler Activity Without Storage:	No
Manifest Broker:	No
Sub-Part P Indicator:	No

Handler - Owner Operator:

Owner/Operator Indicator:	Operator
Owner/Operator Name:	RONALD STUMPF
Legal Status:	Other
Date Became Current:	Not reported
Date Ended Current:	Not reported
Owner/Operator Address:	10712 LOCUST AVE
Owner/Operator City,State,Zip:	BLOOMINGTON, CA 92316
Owner/Operator Telephone:	909-877-3131
Owner/Operator Telephone Ext:	Not reported
Owner/Operator Fax:	Not reported
Owner/Operator Email:	Not reported

Owner/Operator Indicator:	Owner
Owner/Operator Name:	RONALD STUMPF
Legal Status:	Other
Date Became Current:	Not reported
Date Ended Current:	Not reported
Owner/Operator Address:	10712 LOCUST AVE
Owner/Operator City,State,Zip:	BLOOMINGTON, CA 92316
Owner/Operator Telephone:	909-877-3131
Owner/Operator Telephone Ext:	Not reported
Owner/Operator Fax:	Not reported
Owner/Operator Email:	Not reported

Historic Generators:

Receive Date:	2018-09-03 00:00:00.0
Handler Name:	RONALD STUMPF
Federal Waste Generator Description:	Not a generator, verified
State District Owner:	Not reported
Large Quantity Handler of Universal Waste:	No
Recognized Trader Importer:	No
Recognized Trader Exporter:	No
Spent Lead Acid Battery Importer:	No
Spent Lead Acid Battery Exporter:	No
Current Record:	Yes
Non Storage Recycler Activity:	Not reported
Electronic Manifest Broker:	Not reported

Map ID
 Direction
 Distance
 Elevation

MAP FINDINGS

Site

Database(s)

EDR ID Number
 EPA ID Number

RONALD STUMPF (Continued)

1024758817

List of NAICS Codes and Descriptions:

NAICS Code: 56299
 NAICS Description: ALL OTHER WASTE MANAGEMENT SERVICES

Facility Has Received Notices of Violations:

Violations: No Violations Found

Evaluation Action Summary:

Evaluations: No Evaluations Found

31
East
1/4-1/2
0.291 mi.
1534 ft.

HIGH SCHOOL - CEDAR AVENUE
SANTA ANA AVENUE/CEDAR AVENUE
BLOOMINGTON, CA 92316

ENVIROSTOR **S107736446**
SCH **N/A**

Relative:
Lower
Actual:
1024 ft.

ENVIROSTOR:
 Name: HIGH SCHOOL - CEDAR AVENUE
 Address: SANTA ANA AVENUE/CEDAR AVENUE
 City,State,Zip: BLOOMINGTON, CA 92316
 Facility ID: 36010018
 Status: No Further Action
 Status Date: 05/30/2002
 Site Code: 404228
 Site Type: School Investigation
 Site Type Detailed: School
 Acres: 40
 NPL: NO
 Regulatory Agencies: DTSC
 Lead Agency: DTSC
 Program Manager: Not reported
 Supervisor: Yolanda Garza
 Division Branch: Southern California Schools & Brownfields Outreach
 Assembly: 47
 Senate: 20
 Special Program: Not reported
 Restricted Use: NO
 Site Mgmt Req: NONE SPECIFIED
 Funding: School District
 Latitude: 34.05416
 Longitude: -117.3963
 APN: NONE SPECIFIED
 Past Use: AGRICULTURAL - ROW CROPS
 Potential COC: Vanadium and compounds Barium and compounds Zinc DDE Cobalt Copper and compounds DDT
 Confirmed COC: NONE SPECIFIED
 Potential Description: SOIL
 Alias Name: COLTON JOINT UNIFIED SCHOOL DISTRICT
 Alias Type: Alternate Name
 Alias Name: COLTON JOINT US-PROPOSED HIGH SCHOOL
 Alias Type: Alternate Name
 Alias Name: HIGH SCHOOL-CEDAR AVENUE
 Alias Type: Alternate Name
 Alias Name: 404228
 Alias Type: Project Code (Site Code)

Map ID
Direction
Distance
Elevation

MAP FINDINGS

Site

Database(s)

EDR ID Number
EPA ID Number

HIGH SCHOOL - CEDAR AVENUE (Continued)

S107736446

Alias Name: 36010018
Alias Type: Envirostor ID Number

Completed Info:

Completed Area Name: PROJECT WIDE
Completed Sub Area Name: Not reported
Completed Document Type: Preliminary Endangerment Assessment Report
Completed Date: 05/30/2002
Comments: Not reported

Completed Area Name: PROJECT WIDE
Completed Sub Area Name: Not reported
Completed Document Type: * Workplan
Completed Date: 10/15/2001
Comments: Not reported

Completed Area Name: PROJECT WIDE
Completed Sub Area Name: Not reported
Completed Document Type: Other Report
Completed Date: 04/24/2001
Comments: Not reported

Completed Area Name: PROJECT WIDE
Completed Sub Area Name: Not reported
Completed Document Type: Site Inspections/Visit (Non LUR)
Completed Date: 10/24/2001
Comments: Not reported

Completed Area Name: PROJECT WIDE
Completed Sub Area Name: Not reported
Completed Document Type: Environmental Oversight Agreement
Completed Date: 05/24/2001
Comments: Not reported

Completed Area Name: PROJECT WIDE
Completed Sub Area Name: Not reported
Completed Document Type: * Public Participation
Completed Date: 05/23/2002
Comments: Not reported

Completed Area Name: PROJECT WIDE
Completed Sub Area Name: Not reported
Completed Document Type: Cost Recovery Closeout Memo
Completed Date: 06/06/2002
Comments: Not reported

Future Area Name: Not reported
Future Sub Area Name: Not reported
Future Document Type: Not reported
Future Due Date: Not reported
Schedule Area Name: Not reported
Schedule Sub Area Name: Not reported
Schedule Document Type: Not reported
Schedule Due Date: Not reported
Schedule Revised Date: Not reported

SCH:

Map ID
Direction
Distance
Elevation

MAP FINDINGS

Site

Database(s)

EDR ID Number
EPA ID Number

HIGH SCHOOL - CEDAR AVENUE (Continued)

S107736446

Name: HIGH SCHOOL - CEDAR AVENUE
Address: SANTA ANA AVENUE/CEDAR AVENUE
City,State,Zip: BLOOMINGTON, CA 92316
Facility ID: 36010018
Site Type: School Investigation
Site Type Detail: School
Site Mgmt. Req.: NONE SPECIFIED
Acres: 40
National Priorities List: NO
Cleanup Oversight Agencies: DTSC
Lead Agency: DTSC
Lead Agency Description: * DTSC
Project Manager: Not reported
Supervisor: Yolanda Garza
Division Branch: Southern California Schools & Brownfields Outreach
Site Code: 404228
Assembly: 47
Senate: 20
Special Program Status: Not reported
Status: No Further Action
Status Date: 05/30/2002
Restricted Use: NO
Funding: School District
Latitude: 34.05416
Longitude: -117.3963
APN: NONE SPECIFIED
Past Use: AGRICULTURAL - ROW CROPS
Potential COC: Vanadium and compounds, Vanadium and compounds, Barium and compounds, Zinc, DDE, Cobalt, Copper and compounds, DDT
Confirmed COC: NONE SPECIFIED
Potential Description: SOIL
Alias Name: COLTON JOINT UNIFIED SCHOOL DISTRICT
Alias Type: Alternate Name
Alias Name: COLTON JOINT US-PROPOSED HIGH SCHOOL
Alias Type: Alternate Name
Alias Name: HIGH SCHOOL-CEDAR AVENUE
Alias Type: Alternate Name
Alias Name: 404228
Alias Type: Project Code (Site Code)
Alias Name: 36010018
Alias Type: Envirostor ID Number

Completed Info:

Completed Area Name: PROJECT WIDE
Completed Sub Area Name: Not reported
Completed Document Type: Preliminary Endangerment Assessment Report
Completed Date: 05/30/2002
Comments: Not reported

Completed Area Name: PROJECT WIDE
Completed Sub Area Name: Not reported
Completed Document Type: * Workplan
Completed Date: 10/15/2001
Comments: Not reported

Completed Area Name: PROJECT WIDE
Completed Sub Area Name: Not reported
Completed Document Type: Other Report

Map ID
Direction
Distance
Elevation

MAP FINDINGS

Site

Database(s)

EDR ID Number
EPA ID Number

HIGH SCHOOL - CEDAR AVENUE (Continued)

S107736446

Completed Date: 04/24/2001
Comments: Not reported

Completed Area Name: PROJECT WIDE
Completed Sub Area Name: Not reported
Completed Document Type: Site Inspections/Visit (Non LUR)
Completed Date: 10/24/2001
Comments: Not reported

Completed Area Name: PROJECT WIDE
Completed Sub Area Name: Not reported
Completed Document Type: Environmental Oversight Agreement
Completed Date: 05/24/2001
Comments: Not reported

Completed Area Name: PROJECT WIDE
Completed Sub Area Name: Not reported
Completed Document Type: * Public Participation
Completed Date: 05/23/2002
Comments: Not reported

Completed Area Name: PROJECT WIDE
Completed Sub Area Name: Not reported
Completed Document Type: Cost Recovery Closeout Memo
Completed Date: 06/06/2002
Comments: Not reported

Future Area Name: Not reported
Future Sub Area Name: Not reported
Future Document Type: Not reported
Future Due Date: Not reported
Schedule Area Name: Not reported
Schedule Sub Area Name: Not reported
Schedule Document Type: Not reported
Schedule Due Date: Not reported
Schedule Revised Date: Not reported

I32
ENE
1/4-1/2
0.355 mi.
1874 ft.

BLOOMINGTON SHELL
10898 CEDAR AVE
BLOOMINGTON, CA 92316

Site 1 of 4 in cluster I

LUST
Cortese
HAZNET
HWTS

S102044149
N/A

Relative:
Higher
Actual:
1037 ft.

LUST REG 8:
Name: CEDAR AND SANTA ANA STATION
Address: 10898 CEDAR AVE
City: BLOOMINGTON
Region: 8
County: San Bernardino
Regional Board: Santa Ana Region
Facility Status: Case Closed
Case Number: 083603131T
Local Case Num: 98009
Case Type: Soil only
Substance: Diesel
Qty Leaked: Not reported
Abate Method: Not reported
Cross Street: SANTA ANA

Map ID
Direction
Distance
Elevation

MAP FINDINGS

Site

Database(s)

EDR ID Number
EPA ID Number

BLOOMINGTON SHELL (Continued)

S102044149

Enf Type:	Not reported
Funding:	Not reported
How Discovered:	Not reported
How Stopped:	Not reported
Leak Cause:	Not reported
Leak Source:	Not reported
Global ID:	T0607100468
How Stopped Date:	Not reported
Enter Date:	3/31/1998
Date Confirmation of Leak Began:	1/15/1998
Date Preliminary Assessment Began:	Not reported
Discover Date:	1/15/1998
Enforcement Date:	Not reported
Close Date:	4/30/1998
Date Prelim Assessment Workplan Submitted:	Not reported
Date Pollution Characterization Began:	Not reported
Date Remediation Plan Submitted:	Not reported
Date Remedial Action Underway:	Not reported
Date Post Remedial Action Monitoring:	Not reported
Enter Date:	3/31/1998
GW Qualifies:	Not reported
Soil Qualifies:	Not reported
Operator:	Not reported
Facility Contact:	Not reported
Interim:	Not reported
Oversite Program:	LUST
Latitude:	34.0558787
Longitude:	-117.3964647
MTBE Date:	Not reported
Max MTBE GW:	Not reported
MTBE Concentration:	0
Max MTBE Soil:	Not reported
MTBE Fuel:	0
MTBE Tested:	Not Required to be Tested.
MTBE Class:	*
Staff:	TME
Staff Initials:	CR2
Lead Agency:	Local Agency
Local Agency:	36000L
Hydr Basin #:	UPPER SANTA ANA VALL
Beneficial:	Not reported
Priority:	Not reported
Cleanup Fund Id:	Not reported
Work Suspended:	Not reported
Summary:	Not reported

CORTESE:

Name:	CEDAR AND SANTA ANA STATION
Address:	10898 CEDAR AVE
City,State,Zip:	BLOOMINGTON, CA 92316
Region:	CORTESE
Envirostor Id:	Not reported
Global ID:	T0607100468
Site/Facility Type:	LUST CLEANUP SITE
Cleanup Status:	COMPLETED - CASE CLOSED
Status Date:	Not reported
Site Code:	Not reported

Map ID
Direction
Distance
Elevation

MAP FINDINGS

Site

Database(s)

EDR ID Number
EPA ID Number

BLOOMINGTON SHELL (Continued)

S102044149

Latitude: Not reported
Longitude: Not reported
Owner: Not reported
Enf Type: Not reported
Swat R: Not reported
Flag: active
Order No: Not reported
Waste Discharge System No: Not reported
Effective Date: Not reported
Region 2: Not reported
WID Id: Not reported
Solid Waste Id No: Not reported
Waste Management Uit Name: Not reported
File Name: Active Open

HAZNET:

Name: BLOOMINGTON SHELL
Address: 10898 CEDAR AVE
Address 2: Not reported
City,State,Zip: BLOOMINGTON, CA 923160000
Contact: --
Telephone: --
Mailing Name: Not reported
Mailing Address: 10898 CEDAR AVE

Year: 2016
Gepaid: CAD981458839
TSD EPA ID: NVT330010000
CA Waste Code: 272 - Polymeric resin waste
Disposal Method: H132 - Landfill Or Surface Impoundment That Will Be Closed As Landfill(To Include On-Site Treatment And/Or Stabilization)
Tons: 0.9

Year: 2015
Gepaid: CAD981458839
TSD EPA ID: NVT330010000
CA Waste Code: 221 - Waste oil and mixed oil
Disposal Method: H039 - Other Recovery Of Reclamation For Reuse Including Acid Regeneration, Organics Recovery Ect
Tons: 0.76

Year: 2015
Gepaid: CAD981458839
TSD EPA ID: CAD982042475
CA Waste Code: 151 - Asbestos containing waste
Disposal Method: H132 - Landfill Or Surface Impoundment That Will Be Closed As Landfill(To Include On-Site Treatment And/Or Stabilization)
Tons: 23

Year: 2014
Gepaid: CAD981458839
TSD EPA ID: NVT330010000
CA Waste Code: 181 - Other inorganic solid waste
Disposal Method: H132 - Landfill Or Surface Impoundment That Will Be Closed As Landfill(To Include On-Site Treatment And/Or Stabilization)
Tons: 0.275

Map ID
Direction
Distance
Elevation

MAP FINDINGS

Site

Database(s)

EDR ID Number
EPA ID Number

BLOOMINGTON SHELL (Continued)

S102044149

Year: 2013
Gepaid: CAD981458839
TSD EPA ID: NVT330010000
CA Waste Code: 291 - Latex waste
Disposal Method: H039 - Other Recovery Of Reclamation For Reuse Including Acid
Regeneration, Organics Recovery Ect
Tons: 0.2085

Year: 2013
Gepaid: CAD981458839
TSD EPA ID: NVT330010000
CA Waste Code: 181 - Other inorganic solid waste
Disposal Method: H132 - Landfill Or Surface Impoundment That Will Be Closed As
Landfill(To Include On-Site Treatment And/Or Stabilization)
Tons: 0.2

Year: 2013
Gepaid: CAD981458839
TSD EPA ID: NVT330010000
CA Waste Code: 331 - Off-specification, aged or surplus organics
Disposal Method: H141 - Storage, Bulking, And/Or Transfer Off Site--No
Treatment/Reovery (H010-H129) Or (H131-H135)
Tons: 0.066

Year: 2013
Gepaid: CAD981458839
TSD EPA ID: NVT330010000
CA Waste Code: 221 - Waste oil and mixed oil
Disposal Method: H039 - Other Recovery Of Reclamation For Reuse Including Acid
Regeneration, Organics Recovery Ect
Tons: 0.57

Year: 2013
Gepaid: CAD981458839
TSD EPA ID: NVT330010000
CA Waste Code: 352 - Other organic solids
Disposal Method: H132 - Landfill Or Surface Impoundment That Will Be Closed As
Landfill(To Include On-Site Treatment And/Or Stabilization)
Tons: 3.56

Additional Info:

Year: 2014
Gen EPA ID: CAD981458839

Shipment Date: 20141015
Creation Date: 6/26/2015 22:15:35
Receipt Date: 20141024
Manifest ID: 012519552JJK
Trans EPA ID: CAD982523433
Trans Name: DILLARD ENVIRONMENTAL SERVICES
Trans 2 EPA ID: Not reported
Trans 2 Name: Not reported
TSDf EPA ID: NVT330010000
Trans Name: US ECOLOGY
TSDf Alt EPA ID: Not reported
TSDf Alt Name: Not reported

Map ID
Direction
Distance
Elevation

MAP FINDINGS

Site

Database(s)

EDR ID Number
EPA ID Number

BLOOMINGTON SHELL (Continued)

S102044149

Waste Code Description: 352 - Other organic solids
RCRA Code: D004
Meth Code: H132 - Landfill Or Surface Impoundment That Will Be Closed As Landfill(To Include On-Site Treatment And/Or Stabilization)
Quantity Tons: 0.75
Waste Quantity: 1500
Quantity Unit: P
Additional Code 1: Not reported
Additional Code 2: Not reported
Additional Code 3: Not reported
Additional Code 4: Not reported
Additional Code 5: Not reported

Shipment Date: 20141013
Creation Date: 6/26/2015 22:15:35
Receipt Date: 20141024
Manifest ID: 012519710JJK
Trans EPA ID: CAD982523433
Trans Name: DILLARD ENVIRONMENTAL SERVICES
Trans 2 EPA ID: Not reported
Trans 2 Name: Not reported
TSDf EPA ID: NVT330010000
Trans Name: US ECOLOGY
TSDf Alt EPA ID: Not reported
TSDf Alt Name: Not reported
Waste Code Description: 352 - Other organic solids
RCRA Code: Not reported
Meth Code: H132 - Landfill Or Surface Impoundment That Will Be Closed As Landfill(To Include On-Site Treatment And/Or Stabilization)
Quantity Tons: 0.3
Waste Quantity: 600
Quantity Unit: P
Additional Code 1: Not reported
Additional Code 2: Not reported
Additional Code 3: Not reported
Additional Code 4: Not reported
Additional Code 5: Not reported

Shipment Date: 20140310
Creation Date: 8/9/2014 22:15:29
Receipt Date: 20140318
Manifest ID: 012768605JJK
Trans EPA ID: CAD982523433
Trans Name: DILLARD ENVIRONMENTAL SERVICES
Trans 2 EPA ID: Not reported
Trans 2 Name: Not reported
TSDf EPA ID: NVT330010000
Trans Name: US ECOLOGY CORPORATION
TSDf Alt EPA ID: Not reported
TSDf Alt Name: Not reported
Waste Code Description: 181 - Other inorganic solid waste Organics
RCRA Code: Not reported
Meth Code: H132 - Landfill Or Surface Impoundment That Will Be Closed As Landfill(To Include On-Site Treatment And/Or Stabilization)
Quantity Tons: 0.275
Waste Quantity: 550
Quantity Unit: P

Map ID
 Direction
 Distance
 Elevation

MAP FINDINGS

Site

Database(s)

EDR ID Number
 EPA ID Number

BLOOMINGTON SHELL (Continued)

S102044149

Additional Code 1: Not reported
 Additional Code 2: Not reported
 Additional Code 3: Not reported
 Additional Code 4: Not reported
 Additional Code 5: Not reported

Additional Info:

Year: 2016
 Gen EPA ID: CAD981458839

Shipment Date: 20151214
 Creation Date: 10/10/2016 18:30:40
 Receipt Date: 20151229
 Manifest ID: 015168076JJK
 Trans EPA ID: CAD982523433
 Trans Name: DILLARD ENVIRONMENTAL SERVICES
 Trans 2 EPA ID: Not reported
 Trans 2 Name: Not reported
 TSDf EPA ID: NVT330010000
 Trans Name: US ECOLOGY CORPORATION
 TSDf Alt EPA ID: Not reported
 TSDf Alt Name: Not reported
 Waste Code Description: 352 - Other organic solids
 RCRA Code: Not reported
 Meth Code: H132 - Landfill Or Surface Impoundment That Will Be Closed As Landfill(To Include On-Site Treatment And/Or Stabilization)

Quantity Tons: 0.1
 Waste Quantity: 200
 Quantity Unit: P
 Additional Code 1: Not reported
 Additional Code 2: Not reported
 Additional Code 3: Not reported
 Additional Code 4: Not reported
 Additional Code 5: Not reported

Shipment Date: 20151214
 Creation Date: 2/11/2016 22:15:11
 Receipt Date: 20151229
 Manifest ID: 015168079JJK
 Trans EPA ID: CAD982523433
 Trans Name: DILLARD ENVIRONMENTAL SERVICES
 Trans 2 EPA ID: Not reported
 Trans 2 Name: Not reported
 TSDf EPA ID: CAD982042475
 Trans Name: NORCAL WASTE SYSTEMS HAY ROAD LANDFILL
 TSDf Alt EPA ID: Not reported
 TSDf Alt Name: Not reported
 Waste Code Description: 151 - Asbestos-containing waste
 RCRA Code: Not reported
 Meth Code: H132 - Landfill Or Surface Impoundment That Will Be Closed As Landfill(To Include On-Site Treatment And/Or Stabilization)

Quantity Tons: 23
 Waste Quantity: 100
 Quantity Unit: Y
 Additional Code 1: Not reported
 Additional Code 2: Not reported
 Additional Code 3: Not reported

Map ID
Direction
Distance
Elevation

MAP FINDINGS

Site

Database(s)

EDR ID Number
EPA ID Number

BLOOMINGTON SHELL (Continued)

S102044149

Additional Code 4: Not reported
Additional Code 5: Not reported

Shipment Date: 20150713
Creation Date: 1/23/2016 22:15:12
Receipt Date: 20150721
Manifest ID: 013702138JJK
Trans EPA ID: CAD982523433
Trans Name: DILLARD ENVIRONMENTAL SERVICES
Trans 2 EPA ID: Not reported
Trans 2 Name: Not reported
TSDf EPA ID: NVT330010000
Trans Name: US ECOLOGY CORPORATION
TSDf Alt EPA ID: Not reported
TSDf Alt Name: Not reported
Waste Code Description: 221 - Waste oil and mixed oil
RCRA Code: Not reported
Meth Code: H039 - Other Recovery Of Reclamation For Reuse Including Acid
Regeneration, Organics Recovery Ect

Quantity Tons: 0.76
Waste Quantity: 200
Quantity Unit: G
Additional Code 1: Not reported
Additional Code 2: Not reported
Additional Code 3: Not reported
Additional Code 4: Not reported
Additional Code 5: Not reported

Additional Info:

Year: 2013
Gen EPA ID: CAD981458839

Shipment Date: 20131216
Creation Date: 5/14/2014 22:15:08
Receipt Date: 20131226
Manifest ID: 012519583JJK
Trans EPA ID: CAD982523433
Trans Name: DILLARD ENVIRONMENTAL SERVICES
Trans 2 EPA ID: Not reported
Trans 2 Name: Not reported
TSDf EPA ID: NVT330010000
Trans Name: US ECOLOGY
TSDf Alt EPA ID: Not reported
TSDf Alt Name: Not reported
Waste Code Description: 352 - Other organic solids
RCRA Code: Not reported
Meth Code: H132 - Landfill Or Surface Impoundment That Will Be Closed As
Landfill(To Include On-Site Treatment And/Or Stabilization)

Quantity Tons: 1.435
Waste Quantity: 2870
Quantity Unit: P
Additional Code 1: Not reported
Additional Code 2: Not reported
Additional Code 3: Not reported
Additional Code 4: Not reported
Additional Code 5: Not reported

Map ID
Direction
Distance
Elevation

MAP FINDINGS

Site

Database(s)

EDR ID Number
EPA ID Number

BLOOMINGTON SHELL (Continued)

S102044149

Shipment Date:	20131216
Creation Date:	5/14/2014 22:15:08
Receipt Date:	20131226
Manifest ID:	012519583JJK
Trans EPA ID:	CAD982523433
Trans Name:	DILLARD ENVIRONMENTAL SERVICES
Trans 2 EPA ID:	Not reported
Trans 2 Name:	Not reported
TSDf EPA ID:	NVT330010000
Trans Name:	US ECOLOGY
TSDf Alt EPA ID:	Not reported
TSDf Alt Name:	Not reported
Waste Code Description:	181 - Other inorganic solid waste Organics
RCRA Code:	Not reported
Meth Code:	H132 - Landfill Or Surface Impoundment That Will Be Closed As Landfill(To Include On-Site Treatment And/Or Stabilization)
Quantity Tons:	0.2
Waste Quantity:	400
Quantity Unit:	P
Additional Code 1:	Not reported
Additional Code 2:	Not reported
Additional Code 3:	Not reported
Additional Code 4:	Not reported
Additional Code 5:	Not reported
Shipment Date:	20131216
Creation Date:	5/14/2014 22:15:08
Receipt Date:	20131226
Manifest ID:	012519583JJK
Trans EPA ID:	CAD982523433
Trans Name:	DILLARD ENVIRONMENTAL SERVICES
Trans 2 EPA ID:	Not reported
Trans 2 Name:	Not reported
TSDf EPA ID:	NVT330010000
Trans Name:	US ECOLOGY
TSDf Alt EPA ID:	Not reported
TSDf Alt Name:	Not reported
Waste Code Description:	331 - Off-specification, aged, or surplus organics
RCRA Code:	D035
Meth Code:	H141 - Storage, Bulking, And/Or Transfer Off Site--No Treatment/Reovery (H010-H129) Or (H131-H135)
Quantity Tons:	0.066
Waste Quantity:	20
Quantity Unit:	G
Additional Code 1:	D007
Additional Code 2:	D007
Additional Code 3:	D001
Additional Code 4:	Not reported
Additional Code 5:	Not reported
Shipment Date:	20130826
Creation Date:	1/13/2014 22:15:22
Receipt Date:	20130903
Manifest ID:	011652234JJK
Trans EPA ID:	CAD982523433
Trans Name:	DILLARD ENVIRONMENTAL SERVICES
Trans 2 EPA ID:	Not reported

Map ID
Direction
Distance
Elevation

MAP FINDINGS

Site

Database(s)

EDR ID Number
EPA ID Number

BLOOMINGTON SHELL (Continued)

S102044149

Trans 2 Name:	Not reported
TSDf EPA ID:	NVT330010000
Trans Name:	US ECOLOGY
TSDf Alt EPA ID:	Not reported
TSDf Alt Name:	Not reported
Waste Code Description:	291 - Latex waste
RCRA Code:	Not reported
Meth Code:	H039 - Other Recovery Of Reclamation For Reuse Including Acid Regeneration, Organics Recovery Ect
Quantity Tons:	0.2085
Waste Quantity:	50
Quantity Unit:	G
Additional Code 1:	Not reported
Additional Code 2:	Not reported
Additional Code 3:	Not reported
Additional Code 4:	Not reported
Additional Code 5:	Not reported
Shipment Date:	20130826
Creation Date:	1/13/2014 22:15:22
Receipt Date:	20130903
Manifest ID:	011652234JJK
Trans EPA ID:	CAD982523433
Trans Name:	DILLARD ENVIRONMENTAL SERVICES
Trans 2 EPA ID:	Not reported
Trans 2 Name:	Not reported
TSDf EPA ID:	NVT330010000
Trans Name:	US ECOLOGY
TSDf Alt EPA ID:	Not reported
TSDf Alt Name:	Not reported
Waste Code Description:	221 - Waste oil and mixed oil
RCRA Code:	Not reported
Meth Code:	H039 - Other Recovery Of Reclamation For Reuse Including Acid Regeneration, Organics Recovery Ect
Quantity Tons:	0.57
Waste Quantity:	150
Quantity Unit:	G
Additional Code 1:	Not reported
Additional Code 2:	Not reported
Additional Code 3:	Not reported
Additional Code 4:	Not reported
Additional Code 5:	Not reported
Shipment Date:	20130826
Creation Date:	1/13/2014 22:15:22
Receipt Date:	20130903
Manifest ID:	011652234JJK
Trans EPA ID:	CAD982523433
Trans Name:	DILLARD ENVIRONMENTAL SERVICES
Trans 2 EPA ID:	Not reported
Trans 2 Name:	Not reported
TSDf EPA ID:	NVT330010000
Trans Name:	US ECOLOGY
TSDf Alt EPA ID:	Not reported
TSDf Alt Name:	Not reported
Waste Code Description:	352 - Other organic solids
RCRA Code:	Not reported

Map ID
Direction
Distance
Elevation

MAP FINDINGS

Site

Database(s)

EDR ID Number
EPA ID Number

BLOOMINGTON SHELL (Continued)

S102044149

Meth Code:	H132 - Landfill Or Surface Impoundment That Will Be Closed As Landfill(To Include On-Site Treatment And/Or Stabilization)
Quantity Tons:	1.5
Waste Quantity:	3000
Quantity Unit:	P
Additional Code 1:	Not reported
Additional Code 2:	Not reported
Additional Code 3:	Not reported
Additional Code 4:	Not reported
Additional Code 5:	Not reported
Shipment Date:	20130110
Creation Date:	6/7/2013 22:15:09
Receipt Date:	20130122
Manifest ID:	008952714JJK
Trans EPA ID:	CAD982523433
Trans Name:	DILLARD ENVIRONMENTAL SERVICES
Trans 2 EPA ID:	Not reported
Trans 2 Name:	Not reported
TSDf EPA ID:	NVT330010000
Trans Name:	US ECOLOGY CORP
TSDf Alt EPA ID:	Not reported
TSDf Alt Name:	Not reported
Waste Code Description:	352 - Other organic solids
RCRA Code:	Not reported
Meth Code:	H132 - Landfill Or Surface Impoundment That Will Be Closed As Landfill(To Include On-Site Treatment And/Or Stabilization)
Quantity Tons:	0.125
Waste Quantity:	250
Quantity Unit:	P
Additional Code 1:	Not reported
Additional Code 2:	Not reported
Additional Code 3:	Not reported
Additional Code 4:	Not reported
Additional Code 5:	Not reported
Shipment Date:	20130110
Creation Date:	6/7/2013 22:15:09
Receipt Date:	20130122
Manifest ID:	008952714JJK
Trans EPA ID:	CAD982523433
Trans Name:	DILLARD ENVIRONMENTAL SERVICES
Trans 2 EPA ID:	Not reported
Trans 2 Name:	Not reported
TSDf EPA ID:	NVT330010000
Trans Name:	US ECOLOGY CORP
TSDf Alt EPA ID:	Not reported
TSDf Alt Name:	Not reported
Waste Code Description:	352 - Other organic solids
RCRA Code:	D004
Meth Code:	H132 - Landfill Or Surface Impoundment That Will Be Closed As Landfill(To Include On-Site Treatment And/Or Stabilization)
Quantity Tons:	0.5
Waste Quantity:	1000
Quantity Unit:	P
Additional Code 1:	Not reported
Additional Code 2:	Not reported

Map ID
 Direction
 Distance
 Elevation

MAP FINDINGS

Site

Database(s)

EDR ID Number
 EPA ID Number

BLOOMINGTON SHELL (Continued)

S102044149

Additional Code 3: Not reported
 Additional Code 4: Not reported
 Additional Code 5: Not reported

Additional Info:

Year: 2015
 Gen EPA ID: CAD981458839

Shipment Date: 20151214
 Creation Date: 10/10/2016 18:30:40
 Receipt Date: 20151229
 Manifest ID: 015168076JJK
 Trans EPA ID: CAD982523433
 Trans Name: DILLARD ENVIRONMENTAL SERVICES
 Trans 2 EPA ID: Not reported
 Trans 2 Name: Not reported
 TSDf EPA ID: NVT330010000
 Trans Name: US ECOLOGY CORPORATION
 TSDf Alt EPA ID: Not reported
 TSDf Alt Name: Not reported
 Waste Code Description: 352 - Other organic solids
 RCRA Code: Not reported
 Meth Code: H132 - Landfill Or Surface Impoundment That Will Be Closed As
 Landfill(To Include On-Site Treatment And/Or Stabilization)

Quantity Tons: 0.1
 Waste Quantity: 200
 Quantity Unit: P
 Additional Code 1: Not reported
 Additional Code 2: Not reported
 Additional Code 3: Not reported
 Additional Code 4: Not reported
 Additional Code 5: Not reported

Shipment Date: 20151214
 Creation Date: 2/11/2016 22:15:11
 Receipt Date: 20151229
 Manifest ID: 015168079JJK
 Trans EPA ID: CAD982523433
 Trans Name: DILLARD ENVIRONMENTAL SERVICES
 Trans 2 EPA ID: Not reported
 Trans 2 Name: Not reported
 TSDf EPA ID: CAD982042475
 Trans Name: NORCAL WASTE SYSTEMS HAY ROAD LANDFILL
 TSDf Alt EPA ID: Not reported
 TSDf Alt Name: Not reported
 Waste Code Description: 151 - Asbestos-containing waste
 RCRA Code: Not reported
 Meth Code: H132 - Landfill Or Surface Impoundment That Will Be Closed As
 Landfill(To Include On-Site Treatment And/Or Stabilization)

Quantity Tons: 23
 Waste Quantity: 100
 Quantity Unit: Y
 Additional Code 1: Not reported
 Additional Code 2: Not reported
 Additional Code 3: Not reported
 Additional Code 4: Not reported
 Additional Code 5: Not reported

Map ID
Direction
Distance
Elevation

MAP FINDINGS

Site

Database(s)

EDR ID Number
EPA ID Number

BLOOMINGTON SHELL (Continued)

S102044149

Shipment Date: 20150713
Creation Date: 1/23/2016 22:15:12
Receipt Date: 20150721
Manifest ID: 013702138JJK
Trans EPA ID: CAD982523433
Trans Name: DILLARD ENVIRONMENTAL SERVICES
Trans 2 EPA ID: Not reported
Trans 2 Name: Not reported
TSDf EPA ID: NVT330010000
Trans Name: US ECOLOGY CORPORATION
TSDf Alt EPA ID: Not reported
TSDf Alt Name: Not reported
Waste Code Description: 221 - Waste oil and mixed oil
RCRA Code: Not reported
Meth Code: H039 - Other Recovery Of Reclamation For Reuse Including Acid
Regeneration, Organics Recovery Ect

Quantity Tons: 0.76
Waste Quantity: 200
Quantity Unit: G
Additional Code 1: Not reported
Additional Code 2: Not reported
Additional Code 3: Not reported
Additional Code 4: Not reported
Additional Code 5: Not reported

HWTS:

Name: BLOOMINGTON SHELL
Address: 10898 CEDAR AVE
Address 2: Not reported
City,State,Zip: BLOOMINGTON, CA 923160000
EPA ID: CAD981458839
Inactive Date: 06/30/1998
Create Date: 04/10/1987
Last Act Date: 01/27/2016
Mailing Name: Not reported
Mailing Address: 10898 CEDAR AVE
Mailing Address 2: Not reported
Mailing City,State,Zip: BLOOMINGTON, CA 923162705
Owner Name: --
Owner Address: --
Owner Address 2: Not reported
Owner City,State,Zip: --, 99 --
Contact Name: --
Contact Address: INACT PER 98VQ FINAL NOTICE
Contact Address 2: - BATCH 4/27
City,State,Zip: --, 99 --

I33 AMERICAN PRIDE CORP
ENE 10898 CEDAR AVE
1/4-1/2 BLOOMINGTON, CA 92316
0.355 mi.
1874 ft.
Site 2 of 4 in cluster I

LUST 1000334758
SWEEPS UST N/A
HIST UST
San Bern. Co. Permit
CERS

Relative: LUST:
Higher Name: CEDAR AND SANTA ANA STATION
Address: 10898 CEDAR AVE
Actual: City,State,Zip: BLOOMINGTON, CA 92316
1037 ft.

Map ID
Direction
Distance
Elevation

MAP FINDINGS

Site

Database(s)

EDR ID Number
EPA ID Number

AMERICAN PRIDE CORP (Continued)

1000334758

Lead Agency: SAN BERNARDINO COUNTY
Case Type: LUST Cleanup Site
Geo Track: http://geotracker.waterboards.ca.gov/profile_report.asp?global_id=T0607100468
Global Id: T0607100468
Latitude: 34.0559336
Longitude: -117.3964135
Status: Completed - Case Closed
Status Date: 04/30/1998
Case Worker: CR2
RB Case Number: 083603131T
Local Agency: SAN BERNARDINO COUNTY
File Location: Local Agency
Local Case Number: 98009
Potential Media Affect: Soil
Potential Contaminants of Concern: Diesel
Site History: Not reported

LUST:

Global Id: T0607100468
Contact Type: Local Agency Caseworker
Contact Name: CATHERINE RICHARDS
Organization Name: SAN BERNARDINO COUNTY
Address: 620 SOUTH E STREET
City: SAN BERNARDINO
Email: crichards@sbcfire.org
Phone Number: 9093868419

Global Id: T0607100468
Contact Type: Regional Board Caseworker
Contact Name: MIGUEL OVIEDO
Organization Name: SANTA ANA RWQCB (REGION 8)
Address: 3737 Main Street, Suite 500
City: RIVERSIDE
Email: miguel.oviedo@waterboards.ca.gov
Phone Number: 9517823238

LUST:

Global Id: T0607100468
Action Type: ENFORCEMENT
Date: 03/31/1998
Action: Closure/No Further Action Letter

Global Id: T0607100468
Action Type: Other
Date: 01/15/1998
Action: Leak Discovery

Global Id: T0607100468
Action Type: Other
Date: 02/20/1998
Action: Leak Reported

LUST:

Global Id: T0607100468
Status: Open - Case Begin Date
Status Date: 01/15/1998

Map ID
Direction
Distance
Elevation

MAP FINDINGS

Site

Database(s)

EDR ID Number
EPA ID Number

AMERICAN PRIDE CORP (Continued)

1000334758

Global Id: T0607100468
Status: Open - Site Assessment
Status Date: 01/15/1998

Global Id: T0607100468
Status: Completed - Case Closed
Status Date: 04/30/1998

SWEEPS UST:

Name: AMERICAN PRIDE CORP
Address: 10898 CEDAR AVE
City: BLOOMINGTON
Status: Active
Comp Number: 8620
Number: 1
Board Of Equalization: 44-019911
Referral Date: 07-28-92
Action Date: 07-28-92
Created Date: 02-29-88
Owner Tank Id: 1
SWRCB Tank Id: 36-000-008620-000001
Tank Status: A
Capacity: 7500
Active Date: 08-25-88
Tank Use: M.V. FUEL
STG: P
Content: REG UNLEADED
Number Of Tanks: 4

Name: AMERICAN PRIDE CORP
Address: 10898 CEDAR AVE
City: BLOOMINGTON
Status: Active
Comp Number: 8620
Number: 1
Board Of Equalization: 44-019911
Referral Date: 07-28-92
Action Date: 07-28-92
Created Date: 02-29-88
Owner Tank Id: 2
SWRCB Tank Id: 36-000-008620-000002
Tank Status: A
Capacity: 7500
Active Date: 08-25-88
Tank Use: M.V. FUEL
STG: P
Content: PRM UNLEADED
Number Of Tanks: Not reported

Name: AMERICAN PRIDE CORP
Address: 10898 CEDAR AVE
City: BLOOMINGTON
Status: Active
Comp Number: 8620
Number: 1
Board Of Equalization: 44-019911

Map ID
Direction
Distance
Elevation

MAP FINDINGS

Site

Database(s)

EDR ID Number
EPA ID Number

AMERICAN PRIDE CORP (Continued)

1000334758

Referral Date: 07-28-92
Action Date: 07-28-92
Created Date: 02-29-88
Owner Tank Id: 3
SWRCB Tank Id: 36-000-008620-000003
Tank Status: A
Capacity: 7500
Active Date: 08-25-88
Tank Use: M.V. FUEL
STG: P
Content: DIESEL
Number Of Tanks: Not reported

Name: AMERICAN PRIDE CORP
Address: 10898 CEDAR AVE
City: BLOOMINGTON
Status: Active
Comp Number: 8620
Number: 1
Board Of Equalization: 44-019911
Referral Date: 07-28-92
Action Date: 07-28-92
Created Date: 02-29-88
Owner Tank Id: 4
SWRCB Tank Id: 36-000-008620-000004
Tank Status: A
Capacity: 500
Active Date: 08-25-88
Tank Use: OIL
STG: W
Content: WASTE OIL
Number Of Tanks: Not reported

HIST UST:

Name: BLOOMINGTON SHELL
Address: 10898 CEDAR AVE
City,State,Zip: BLOOMINGTON, CA 92316
File Number: 0002A4BE
URL: <http://geotracker.waterboards.ca.gov/ustpdfs/pdf/0002A4BE.pdf>
Region: STATE
Facility ID: 00000005867
Facility Type: Gas Station
Other Type: Not reported
Contact Name: VALERIE FREDERICKS
Telephone: 7148771450
Owner Name: RICHARD ALDEN
Owner Address: 2307 RIVERSIDE AVE
Owner City,St,Zip: BLOOM., CA 92316
Total Tanks: 0004

Tank Num: 001
Container Num: 1
Year Installed: Not reported
Tank Capacity: 00007500
Tank Used for: PRODUCT
Type of Fuel: PREMIUM
Container Construction Thickness: 1/2

Map ID
Direction
Distance
Elevation

MAP FINDINGS

Site

Database(s)

EDR ID Number
EPA ID Number

AMERICAN PRIDE CORP (Continued)

1000334758

Leak Detection: Stock Inventor

Tank Num: 002
Container Num: 2
Year Installed: Not reported
Tank Capacity: 00007500
Tank Used for: PRODUCT
Type of Fuel: REGULAR
Container Construction Thickness: 1/2
Leak Detection: Stock Inventor

Tank Num: 003
Container Num: 3
Year Installed: Not reported
Tank Capacity: 00007500
Tank Used for: Not reported
Type of Fuel: UNLEADED
Container Construction Thickness: 1/2
Leak Detection: Stock Inventor

Tank Num: 004
Container Num: 4
Year Installed: Not reported
Tank Capacity: 00000500
Tank Used for: WASTE
Type of Fuel: WASTE OIL
Container Construction Thickness: 12
Leak Detection: Stock Inventor

[Click here for Geo Tracker PDF:](#)

San Bern. Co. Permit:

Name: CEDAR SMOG
Address: 10898 CEDAR AVE
City,State,Zip: BLOOMINGTON, CA 92316
Region: SAN BERNARDINO
Facility ID: FA0001818
Owner: JAMES SYLVIA
Permit Number: PT0000977
Permit Category: CONDITIONALLY EXEMPT SMALL QUANTITY GENERATOR
Facility Status: INACTIVE
Expiration Date: 08/31/2001

CERS:

Name: CEDAR AND SANTA ANA STATION
Address: 10898 CEDAR AVE
City,State,Zip: BLOOMINGTON, CA 92316
Site ID: 200753
CERS ID: T0607100468
CERS Description: Leaking Underground Storage Tank Cleanup Site

Affiliation:

Affiliation Type Desc: Local Agency Caseworker
Entity Name: CATHERINE RICHARDS - SAN BERNARDINO COUNTY
Entity Title: Not reported
Affiliation Address: 620 SOUTH E STREET
Affiliation City: SAN BERNARDINO

Map ID
Direction
Distance
Elevation

MAP FINDINGS

Site

Database(s)

EDR ID Number
EPA ID Number

AMERICAN PRIDE CORP (Continued)

1000334758

Affiliation State: CA
Affiliation Country: Not reported
Affiliation Zip: Not reported
Affiliation Phone: 9093868419

Affiliation Type Desc: Regional Board Caseworker
Entity Name: MIGUEL OVIEDO - SANTA ANA RWQCB (REGION 8)
Entity Title: Not reported
Affiliation Address: 3737 Main Street, Suite 500
Affiliation City: RIVERSIDE
Affiliation State: CA
Affiliation Country: Not reported
Affiliation Zip: Not reported
Affiliation Phone: 9517823238

I34
ENE
1/4-1/2
0.357 mi.
1885 ft.

CEDAR RECYCLING CENTER
10896 CEDAR AVE
BLOOMINGTON, CA 92316
Site 3 of 4 in cluster I

SWRCY **S118672190**
N/A

Relative:
Higher
Actual:
1037 ft.

SWRCY:
Name: CEDAR RECYCLING CENTER
Address: 10896 CEDAR AVE
City,State,Zip: BLOOMINGTON, CA 92316
Reg Id: 246291
Cert Id: RC246291.001
Mailing Address: 17271 Avenue Del Sol
Mailing City: Fontana
Mailing State: CA
Mailing Zip Code: 92337-7951
Website: Not reported
Email: cedarrecyclecenter@gmail.com
Phone Number: (407) 592-3514
Rural: N
Operation Begin Date: 05/28/2016
Aluminium: Y
Glass: Y
Plastic: Y
Bimetal: Y
Hours of Operation: Mon - Fri 9:00 am - 5:00 pm; Sat 8:00 am - 5:00 pm; Sun 9:00 am - 4:00 pm

Organization ID: 243257
Organization Name: Cedar Recycling Center

I35
ENE
1/4-1/2
0.358 mi.
1890 ft.

CEDAR AND SANTA ANA STATI
10898
BLOOMINGTON, CA 92316
Site 4 of 4 in cluster I

HIST CORTESE **S103989458**
N/A

Relative:
Higher
Actual:
1037 ft.

HIST CORTESE:
edr_fname: CEDAR AND SANTA ANA STATI
edr_fadd1: 10898
City,State,Zip: BLOOMINGTON, CA 92316

Map ID
Direction
Distance
Elevation

MAP FINDINGS

Site

Database(s)

EDR ID Number
EPA ID Number

CEDAR AND SANTA ANA STATI (Continued)

S103989458

Region: CORTESE
Facility County Code: 36
Reg By: LTNKA
Reg Id: 083603131T

36
South
1/4-1/2
0.369 mi.
1947 ft.

RANCHO DE SANTA FE PARTNERSHIP
11490 LOCUST AVE
FONTANA, CA 92335

LUST **S102445770**
SWEEPS UST **N/A**
Cortese
HIST CORTESE
CERS

Relative:
Lower

LUST:

Actual:
1012 ft.

Name: RANCHO DE SANTA FE PARTNERSHIP
Address: 11490 LOCUST AVE
City,State,Zip: FONTANA, CA 92335
Lead Agency: SAN BERNARDINO COUNTY
Case Type: LUST Cleanup Site
Geo Track: http://geotracker.waterboards.ca.gov/profile_report.asp?global_id=T0607100431
Global Id: T0607100431
Latitude: 34.043262
Longitude: -117.411683
Status: Completed - Case Closed
Status Date: 09/07/1994
Case Worker: CR2
RB Case Number: 083602911T
Local Agency: SAN BERNARDINO COUNTY
File Location: Local Agency
Local Case Number: 94026
Potential Media Affect: Soil
Potential Contaminants of Concern: Diesel
Site History: Not reported

LUST:

Global Id: T0607100431
Contact Type: Local Agency Caseworker
Contact Name: CATHERINE RICHARDS
Organization Name: SAN BERNARDINO COUNTY
Address: 620 SOUTH E STREET
City: SAN BERNARDINO
Email: crichards@sbcfire.org
Phone Number: 9093868419

LUST:

Global Id: T0607100431
Action Type: ENFORCEMENT
Date: 09/07/1994
Action: Closure/No Further Action Letter

Global Id: T0607100431
Action Type: Other
Date: 03/29/1994
Action: Leak Discovery

Global Id: T0607100431
Action Type: Other
Date: 03/29/1994
Action: Leak Reported

Map ID
Direction
Distance
Elevation

MAP FINDINGS

Site

Database(s)

EDR ID Number
EPA ID Number

RANCHO DE SANTA FE PARTNERSHIP (Continued)

S102445770

LUST:

Global Id:	T0607100431
Status:	Open - Case Begin Date
Status Date:	03/29/1994
Global Id:	T0607100431
Status:	Open - Site Assessment
Status Date:	03/29/1994
Global Id:	T0607100431
Status:	Completed - Case Closed
Status Date:	09/07/1994

LUST REG 8:

Name:	RANCHO DE SANTA FE PARTNERSHIP
Address:	11490 LOCUST AVE
City:	FONTANA
Region:	8
County:	San Bernardino
Regional Board:	Santa Ana Region
Facility Status:	Case Closed
Case Number:	083602911T
Local Case Num:	94026
Case Type:	Soil only
Substance:	Diesel
Qty Leaked:	Not reported
Abate Method:	Not reported
Cross Street:	Not reported
Enf Type:	CLOS
Funding:	Not reported
How Discovered:	Not reported
How Stopped:	Not reported
Leak Cause:	Not reported
Leak Source:	Other Source
Global ID:	T0607100431
How Stopped Date:	Not reported
Enter Date:	Not reported
Date Confirmation of Leak Began:	3/29/1994
Date Preliminary Assessment Began:	Not reported
Discover Date:	3/29/1994
Enforcement Date:	Not reported
Close Date:	9/7/1994
Date Prelim Assessment Workplan Submitted:	Not reported
Date Pollution Characterization Began:	Not reported
Date Remediation Plan Submitted:	Not reported
Date Remedial Action Underway:	Not reported
Date Post Remedial Action Monitoring:	Not reported
Enter Date:	Not reported
GW Qualifies:	Not reported
Soil Qualifies:	Not reported
Operator:	Not reported
Facility Contact:	Not reported
Interim:	Not reported
Oversite Program:	LUST
Latitude:	34.044715

Map ID
Direction
Distance
Elevation

MAP FINDINGS

Site

Database(s)

EDR ID Number
EPA ID Number

RANCHO DE SANTA FE PARTNERSHIP (Continued)

S102445770

Longitude: -117.409498
MTBE Date: Not reported
Max MTBE GW: Not reported
MTBE Concentration: 0
Max MTBE Soil: Not reported
MTBE Fuel: 0
MTBE Tested: Not Required to be Tested.
MTBE Class: *
Staff: NOM
Staff Initials: CR2
Lead Agency: Local Agency
Local Agency: 36000L
Hydr Basin #: UPPER SANTA ANA VALL
Beneficial: Not reported
Priority: Not reported
Cleanup Fund Id: Not reported
Work Suspended: Not reported
Summary: Not reported

SWEEPS UST:

Name: RANCHO DE SANTA FE
Address: 11490 LOCUST
City: FONTANA
Status: Not reported
Comp Number: 16815
Number: Not reported
Board Of Equalization: Not reported
Referral Date: Not reported
Action Date: Not reported
Created Date: Not reported
Owner Tank Id: Not reported
SWRCB Tank Id: 36-000-016815-000001
Tank Status: Not reported
Capacity: 1000
Active Date: Not reported
Tank Use: M.V. FUEL
STG: PRODUCT
Content: REG UNLEADED
Number Of Tanks: 2

Name: RANCHO DE SANTA FE
Address: 11490 LOCUST
City: FONTANA
Status: Not reported
Comp Number: 16815
Number: Not reported
Board Of Equalization: Not reported
Referral Date: Not reported
Action Date: Not reported
Created Date: Not reported
Owner Tank Id: Not reported
SWRCB Tank Id: 36-000-016815-000002
Tank Status: Not reported
Capacity: 1000
Active Date: Not reported
Tank Use: M.V. FUEL
STG: PRODUCT

Map ID
Direction
Distance
Elevation

MAP FINDINGS

Site

Database(s)

EDR ID Number
EPA ID Number

RANCHO DE SANTA FE PARTNERSHIP (Continued)

S102445770

Content: DIESEL
Number Of Tanks: Not reported

CORTESE:

Name: RANCHO DE SANTA FE PARTNERSHIP
Address: 11490 LOCUST AVE
City,State,Zip: FONTANA, CA 92335
Region: CORTESE
Envirostor Id: Not reported
Global ID: T0607100431
Site/Facility Type: LUST CLEANUP SITE
Cleanup Status: COMPLETED - CASE CLOSED
Status Date: Not reported
Site Code: Not reported
Latitude: Not reported
Longitude: Not reported
Owner: Not reported
Enf Type: Not reported
Swat R: Not reported
Flag: active
Order No: Not reported
Waste Discharge System No: Not reported
Effective Date: Not reported
Region 2: Not reported
WID Id: Not reported
Solid Waste Id No: Not reported
Waste Management Uit Name: Not reported
File Name: Active Open

HIST CORTESE:

edr_fname: RANCHO DE SANTA FE PARTNE
edr_fadd1: 11490 LOCUST
City,State,Zip: FONTANA, CA
Region: CORTESE
Facility County Code: 36
Reg By: LTNKA
Reg Id: 083602911T

CERS:

Name: RANCHO DE SANTA FE PARTNERSHIP
Address: 11490 LOCUST AVE
City,State,Zip: FONTANA, CA 92335
Site ID: 241760
CERS ID: T0607100431
CERS Description: Leaking Underground Storage Tank Cleanup Site

Affiliation:

Affiliation Type Desc: Local Agency Caseworker
Entity Name: CATHERINE RICHARDS - SAN BERNARDINO COUNTY
Entity Title: Not reported
Affiliation Address: 620 SOUTH E STREET
Affiliation City: SAN BERNARDINO
Affiliation State: CA
Affiliation Country: Not reported
Affiliation Zip: Not reported
Affiliation Phone: 9093868419

Map ID
 Direction
 Distance
 Elevation

MAP FINDINGS

Site

Database(s)

EDR ID Number
 EPA ID Number

37
WNW
1/4-1/2
0.377 mi.
1989 ft.

SYCAMORE HILLS ELEMENTARY SCHOOL
TAMARIND AVENUE/SANTA ANA AVENUE
FONTANA, CA 92335

ENVIROSTOR **S105628842**
SCH **N/A**

Relative:
Higher

ENVIROSTOR:

Actual:
1064 ft.

Name: SYCAMORE HILLS ELEMENTARY SCHOOL
 Address: TAMARIND AVENUE/SANTA ANA AVENUE
 City,State,Zip: FONTANA, CA 92335
 Facility ID: 36010025
 Status: No Further Action
 Status Date: 04/16/2002
 Site Code: 404274
 Site Type: School Investigation
 Site Type Detailed: School
 Acres: 12
 NPL: NO
 Regulatory Agencies: DTSC
 Lead Agency: DTSC
 Program Manager: Not reported
 Supervisor: Yolanda Garza
 Division Branch: Southern California Schools & Brownfields Outreach
 Assembly: 52
 Senate: 20
 Special Program: Not reported
 Restricted Use: NO
 Site Mgmt Req: NONE SPECIFIED
 Funding: School District
 Latitude: 34.07935
 Longitude: -117.4969
 APN: NONE SPECIFIED
 Past Use: AGRICULTURAL - ROW CROPS
 Potential COC: DDD DDE DDT
 Confirmed COC: 30006-NO 30007-NO 30008-NO
 Potential Description: SOIL
 Alias Name: FORECAST GRP-PRPSD SYCAMORE HILLS ELEM
 Alias Type: Alternate Name
 Alias Name: SYCAMORE HILLS ELEMENTARY SCHOOL
 Alias Type: Alternate Name
 Alias Name: THE FORECAST GROUP, L.P.
 Alias Type: Alternate Name
 Alias Name: 404274
 Alias Type: Project Code (Site Code)
 Alias Name: 36010025
 Alias Type: Envirostor ID Number

Completed Info:

Completed Area Name: PROJECT WIDE
 Completed Sub Area Name: Not reported
 Completed Document Type: Preliminary Endangerment Assessment Report
 Completed Date: 04/16/2002
 Comments: Not reported

Completed Area Name: PROJECT WIDE
 Completed Sub Area Name: Not reported
 Completed Document Type: Site Inspections/Visit (Non LUR)
 Completed Date: 03/14/2002
 Comments: Not reported

Map ID
Direction
Distance
Elevation

MAP FINDINGS

Site

Database(s)

EDR ID Number
EPA ID Number

SYCAMORE HILLS ELEMENTARY SCHOOL (Continued)

S105628842

Completed Area Name: PROJECT WIDE
Completed Sub Area Name: Not reported
Completed Document Type: Environmental Oversight Agreement
Completed Date: 12/10/2001
Comments: Not reported

Completed Area Name: PROJECT WIDE
Completed Sub Area Name: Not reported
Completed Document Type: Cost Recovery Closeout Memo
Completed Date: 04/30/2002
Comments: Not reported

Completed Area Name: PROJECT WIDE
Completed Sub Area Name: Not reported
Completed Document Type: * Public Participation
Completed Date: 03/07/2002
Comments: Not reported

Future Area Name: Not reported
Future Sub Area Name: Not reported
Future Document Type: Not reported
Future Due Date: Not reported
Schedule Area Name: Not reported
Schedule Sub Area Name: Not reported
Schedule Document Type: Not reported
Schedule Due Date: Not reported
Schedule Revised Date: Not reported

SCH:

Name: SYCAMORE HILLS ELEMENTARY SCHOOL
Address: TAMARIND AVENUE/SANTA ANA AVENUE
City,State,Zip: FONTANA, CA 92335
Facility ID: 36010025
Site Type: School Investigation
Site Type Detail: School
Site Mgmt. Req.: NONE SPECIFIED
Acres: 12
National Priorities List: NO
Cleanup Oversight Agencies: DTSC
Lead Agency: DTSC
Lead Agency Description: * DTSC
Project Manager: Not reported
Supervisor: Yolanda Garza
Division Branch: Southern California Schools & Brownfields Outreach
Site Code: 404274
Assembly: 52
Senate: 20
Special Program Status: Not reported
Status: No Further Action
Status Date: 04/16/2002
Restricted Use: NO
Funding: School District
Latitude: 34.07935
Longitude: -117.4969
APN: NONE SPECIFIED
Past Use: AGRICULTURAL - ROW CROPS

Map ID
Direction
Distance
Elevation

MAP FINDINGS

Site

Database(s)

EDR ID Number
EPA ID Number

SYCAMORE HILLS ELEMENTARY SCHOOL (Continued)

S105628842

Potential COC: DDD, DDE, DDT
Confirmed COC: 30006-NO, 30007-NO, 30008-NO
Potential Description: SOIL
Alias Name: FORECAST GRP-PRPSD SYCAMORE HILLS ELEM
Alias Type: Alternate Name
Alias Name: SYCAMORE HILLS ELEMENTARY SCHOOL
Alias Type: Alternate Name
Alias Name: THE FORECAST GROUP, L.P.
Alias Type: Alternate Name
Alias Name: 404274
Alias Type: Project Code (Site Code)
Alias Name: 36010025
Alias Type: Envirostor ID Number

Completed Info:

Completed Area Name: PROJECT WIDE
Completed Sub Area Name: Not reported
Completed Document Type: Preliminary Endangerment Assessment Report
Completed Date: 04/16/2002
Comments: Not reported

Completed Area Name: PROJECT WIDE
Completed Sub Area Name: Not reported
Completed Document Type: Site Inspections/Visit (Non LUR)
Completed Date: 03/14/2002
Comments: Not reported

Completed Area Name: PROJECT WIDE
Completed Sub Area Name: Not reported
Completed Document Type: Environmental Oversight Agreement
Completed Date: 12/10/2001
Comments: Not reported

Completed Area Name: PROJECT WIDE
Completed Sub Area Name: Not reported
Completed Document Type: Cost Recovery Closeout Memo
Completed Date: 04/30/2002
Comments: Not reported

Completed Area Name: PROJECT WIDE
Completed Sub Area Name: Not reported
Completed Document Type: * Public Participation
Completed Date: 03/07/2002
Comments: Not reported

Future Area Name: Not reported
Future Sub Area Name: Not reported
Future Document Type: Not reported
Future Due Date: Not reported
Schedule Area Name: Not reported
Schedule Sub Area Name: Not reported
Schedule Document Type: Not reported
Schedule Due Date: Not reported
Schedule Revised Date: Not reported

Map ID
Direction
Distance
Elevation

MAP FINDINGS

Site

Database(s)
EDR ID Number
EPA ID Number

J38
SE
1/4-1/2
0.452 mi.
2386 ft.
ARCO AM/PM
11510 CEDAR AVENUE
BLOOMINGTON, CA 92316
Site 1 of 2 in cluster J

LUST **S105692195**
Cortese **N/A**

Relative:
Lower
Actual:
982 ft.

LUST REG 8:
Name: ARCO AM/PM
Address: 11510 CEDAR AVENUE
City: BLOOMINGTON
Region: 8
County: San Bernardino
Regional Board: Santa Ana Region
Facility Status: Leak being confirmed
Case Number: 083603937T
Local Case Num: 2002019
Case Type: Undefined
Substance: Gasoline
Qty Leaked: Not reported
Abate Method: Not reported
Cross Street: 11TH STREET
Enf Type: Not reported
Funding: Not reported
How Discovered: Tank Closure
How Stopped: Close Tank
Leak Cause: UNK
Leak Source: Tank
Global ID: T0607170078
How Stopped Date: 4/5/2002
Enter Date: Not reported
Date Confirmation of Leak Began: 5/15/2002
Date Preliminary Assessment Began: Not reported
Discover Date: 4/5/2002
Enforcement Date: Not reported
Close Date: Not reported
Date Prelim Assessment Workplan Submitted: Not reported
Date Pollution Characterization Began: Not reported
Date Remediation Plan Submitted: Not reported
Date Remedial Action Underway: Not reported
Date Post Remedial Action Monitoring: Not reported
Enter Date: Not reported
GW Qualifies: Not reported
Soil Qualifies: Not reported
Operator: Not reported
Facility Contact: Not reported
Interim: Not reported
Oversite Program: LUST
Latitude: 0
Longitude: 0
MTBE Date: Not reported
Max MTBE GW: Not reported
MTBE Concentration: 0
Max MTBE Soil: Not reported
MTBE Fuel: 1
MTBE Tested: Site NOT Tested for MTBE. Includes Unknown and Not Analyzed.
MTBE Class: *
Staff: VJJ
Staff Initials: LH6
Lead Agency: Local Agency

Map ID
Direction
Distance
Elevation

MAP FINDINGS

Site

Database(s)

EDR ID Number
EPA ID Number

ARCO AM/PM (Continued)

S105692195

Local Agency: 36000L
Hydr Basin #: Not reported
Beneficial: Not reported
Priority: Not reported
Cleanup Fund Id: Not reported
Work Suspended: Not reported
Summary: Not reported

CORTESE:

Name: ARCO AM/PM
Address: 11510 CEDAR AVENUE
City,State,Zip: BLOOMINGTON, CA 92316
Region: CORTESE
Envirostor Id: Not reported
Global ID: T0607170078
Site/Facility Type: LUST CLEANUP SITE
Cleanup Status: COMPLETED - CASE CLOSED
Status Date: Not reported
Site Code: Not reported
Latitude: Not reported
Longitude: Not reported
Owner: Not reported
Enf Type: Not reported
Swat R: Not reported
Flag: active
Order No: Not reported
Waste Discharge System No: Not reported
Effective Date: Not reported
Region 2: Not reported
WID Id: Not reported
Solid Waste Id No: Not reported
Waste Management Uit Name: Not reported
File Name: Active Open

J39 **B & M MARKET**
SE **11510 CEDAR**
1/4-1/2 **BLOOMINGTON, CA 92316**
0.452 mi.
2386 ft. **Site 2 of 2 in cluster J**

LUST **U001574600**
SWEEPS UST **N/A**
HIST UST
San Bern. Co. Permit
CERS

Relative:
Lower
Actual:
982 ft.

LUST:

Name: ARCO AM/PM
Address: 11510 CEDAR AVENUE
City,State,Zip: BLOOMINGTON, CA 92316
Lead Agency: SANTA ANA RWQCB (REGION 8)
Case Type: LUST Cleanup Site
Geo Track: http://geotracker.waterboards.ca.gov/profile_report.asp?global_id=T0607170078
Global Id: T0607170078
Latitude: 34.044651
Longitude: -117.396565
Status: Completed - Case Closed
Status Date: 06/26/2012
Case Worker: VJB
RB Case Number: 083603937T
Local Agency: Not reported
File Location: Local Agency
Local Case Number: Not reported

Map ID
Direction
Distance
Elevation

MAP FINDINGS

Site

Database(s)

EDR ID Number
EPA ID Number

B & M MARKET (Continued)

U001574600

Potential Media Affect: Soil, Soil Vapor
Potential Contaminants of Concern: Gasoline
Site History: SBCFD transfer - soil only case defined..limited in extent/magnitude.
Site closure pending ESI.

LUST:

Global Id: T0607170078
Contact Type: Regional Board Caseworker
Contact Name: VALERIE JAHN-BULL
Organization Name: SANTA ANA RWQCB (REGION 8)
Address: 3737 MAIN STREET, SUITE 500
City: RIVERSIDE
Email: valerie.jahn-bull@waterboards.ca.gov
Phone Number: 9517824903

LUST:

Global Id: T0607170078
Action Type: ENFORCEMENT
Date: 10/21/2008
Action: Warning Letter

Global Id: T0607170078
Action Type: ENFORCEMENT
Date: 03/02/2010
Action: Referral to Regional Board

Global Id: T0607170078
Action Type: ENFORCEMENT
Date: 07/07/2010
Action: File review

Global Id: T0607170078
Action Type: ENFORCEMENT
Date: 07/16/2010
Action: File review

Global Id: T0607170078
Action Type: ENFORCEMENT
Date: 07/01/2010
Action: File review

Global Id: T0607170078
Action Type: ENFORCEMENT
Date: 05/31/2011
Action: Site Visit / Inspection / Sampling

Global Id: T0607170078
Action Type: ENFORCEMENT
Date: 06/30/2010
Action: Verbal Enforcement

Global Id: T0607170078
Action Type: ENFORCEMENT
Date: 03/01/2011
Action: Technical Correspondence / Assistance / Other

Global Id: T0607170078

Map ID
Direction
Distance
Elevation

MAP FINDINGS

Site

Database(s)

EDR ID Number
EPA ID Number

B & M MARKET (Continued)

U001574600

Action Type:	ENFORCEMENT
Date:	09/30/2011
Action:	File review
Global Id:	T0607170078
Action Type:	ENFORCEMENT
Date:	11/07/2011
Action:	File review
Global Id:	T0607170078
Action Type:	Other
Date:	04/05/2002
Action:	Leak Discovery
Global Id:	T0607170078
Action Type:	Other
Date:	04/05/2002
Action:	Leak Stopped
Global Id:	T0607170078
Action Type:	Other
Date:	05/15/2002
Action:	Leak Reported
Global Id:	T0607170078
Action Type:	ENFORCEMENT
Date:	03/22/2012
Action:	File review
Global Id:	T0607170078
Action Type:	ENFORCEMENT
Date:	04/18/2012
Action:	File review
Global Id:	T0607170078
Action Type:	RESPONSE
Date:	01/29/2003
Action:	Other Report / Document
Global Id:	T0607170078
Action Type:	ENFORCEMENT
Date:	06/26/2012
Action:	Closure/No Further Action Letter
Global Id:	T0607170078
Action Type:	ENFORCEMENT
Date:	03/21/2012
Action:	File review
Global Id:	T0607170078
Action Type:	ENFORCEMENT
Date:	04/26/2012
Action:	Technical Correspondence / Assistance / Other
Global Id:	T0607170078
Action Type:	ENFORCEMENT
Date:	05/10/2012

Map ID
Direction
Distance
Elevation

MAP FINDINGS

Site

Database(s)

EDR ID Number
EPA ID Number

B & M MARKET (Continued)

U001574600

Action: Notification - Public Notice of Case Closure

LUST:

Global Id: T0607170078
Status: Open - Case Begin Date
Status Date: 04/05/2002

Global Id: T0607170078
Status: Open - Site Assessment
Status Date: 04/05/2002

Global Id: T0607170078
Status: Open - Site Assessment
Status Date: 05/15/2002

Global Id: T0607170078
Status: Open - Verification Monitoring
Status Date: 05/15/2002

Global Id: T0607170078
Status: Open - Verification Monitoring
Status Date: 06/30/2010

Global Id: T0607170078
Status: Completed - Case Closed
Status Date: 06/26/2012

SWEEPS UST:

Name: B & M MARKET
Address: 11510 CEDAR
City: BLOOMINGTON
Status: Active
Comp Number: 10519
Number: 1
Board Of Equalization: 44-020273
Referral Date: 03-19-92
Action Date: 03-19-92
Created Date: 09-13-88
Owner Tank Id: Not reported
SWRCB Tank Id: 36-000-010519-000001
Tank Status: A
Capacity: 1
Active Date: 09-13-88
Tank Use: UNKNOWN
STG: P
Content: UNKNOWN
Number Of Tanks: 3

Name: B & M MARKET
Address: 11510 CEDAR
City: BLOOMINGTON
Status: Active
Comp Number: 10519
Number: 1
Board Of Equalization: 44-020273

Map ID
Direction
Distance
Elevation

MAP FINDINGS

Site

Database(s)

EDR ID Number
EPA ID Number

B & M MARKET (Continued)

U001574600

Referral Date: 03-19-92
Action Date: 03-19-92
Created Date: 09-13-88
Owner Tank Id: Not reported
SWRCB Tank Id: 36-000-010519-000002
Tank Status: A
Capacity: 1
Active Date: 09-13-88
Tank Use: UNKNOWN
STG: P
Content: UNKNOWN
Number Of Tanks: Not reported

Name: B & M MARKET
Address: 11510 CEDAR
City: BLOOMINGTON
Status: Active
Comp Number: 10519
Number: 1
Board Of Equalization: 44-020273
Referral Date: 03-19-92
Action Date: 03-19-92
Created Date: 09-13-88
Owner Tank Id: Not reported
SWRCB Tank Id: 36-000-010519-000003
Tank Status: A
Capacity: 1
Active Date: 09-13-88
Tank Use: UNKNOWN
STG: P
Content: UNKNOWN
Number Of Tanks: Not reported

HIST UST:

Name: WILBER MOCK
Address: 11510 CEDAR AVE
City,State,Zip: BLOOMINGTON, CA 92316
File Number: Not reported
URL: Not reported
Region: STATE
Facility ID: 00000039248
Facility Type: Gas Station
Other Type: Not reported
Contact Name: Not reported
Telephone: 7148773401
Owner Name: MOBIL OIL CORPORATION
Owner Address: 612 S. FLOWER STREET
Owner City,St,Zip: LOS ANGELES, CA 90017
Total Tanks: 0004

Tank Num: 001
Container Num: 1
Year Installed: Not reported
Tank Capacity: 00008000
Tank Used for: PRODUCT
Type of Fuel: UNLEADED
Container Construction Thickness: Not reported

Map ID
Direction
Distance
Elevation

MAP FINDINGS

Site

Database(s)

EDR ID Number
EPA ID Number

B & M MARKET (Continued)

U001574600

Leak Detection: Stock Inventor

Tank Num: 002
Container Num: 2
Year Installed: Not reported
Tank Capacity: 00008000
Tank Used for: PRODUCT
Type of Fuel: REGULAR
Container Construction Thickness: Not reported
Leak Detection: Stock Inventor

Tank Num: 003
Container Num: 3
Year Installed: Not reported
Tank Capacity: 00006000
Tank Used for: PRODUCT
Type of Fuel: PREMIUM
Container Construction Thickness: Not reported
Leak Detection: Stock Inventor

Tank Num: 004
Container Num: 4
Year Installed: Not reported
Tank Capacity: 00000280
Tank Used for: WASTE
Type of Fuel: WASTE OIL
Container Construction Thickness: Not reported
Leak Detection: Stock Inventor

San Bern. Co. Permit:

Name: GAS 'N' GO
Address: 11510 CEDAR AVE
City,State,Zip: BLOOMINGTON, CA 92316
Region: SAN BERNARDINO
Facility ID: FA0001037
Owner: Gas N Go, Inc.
Permit Number: PT0016932
Permit Category: HAZMAT HANDLER, UST ONLY - PER YEAR
Facility Status: ACTIVE
Expiration Date: 08/31/2021

Name: GAS 'N' GO
Address: 11510 CEDAR AVE
City,State,Zip: BLOOMINGTON, CA 92316
Region: SAN BERNARDINO
Facility ID: FA0001037
Owner: Gas N Go, Inc.
Permit Number: PT0026639
Permit Category: WASTE INCIDENTAL UST OPERATION ONLY -PER YEAR
Facility Status: ACTIVE
Expiration Date: 08/31/2021

Name: GAS 'N' GO
Address: 11510 CEDAR AVE
City,State,Zip: BLOOMINGTON, CA 92316
Region: SAN BERNARDINO
Facility ID: FA0001037

Map ID
 Direction
 Distance
 Elevation

MAP FINDINGS

Site

Database(s)

EDR ID Number
 EPA ID Number

B & M MARKET (Continued)

U001574600

Owner: Gas N Go, Inc.
 Permit Number: PT0016934
 Permit Category: REGULAR UST ANNUAL INSPECTION (PER TANK)
 Facility Status: ACTIVE
 Expiration Date: 08/31/2021

Name: GAS 'N' GO
 Address: 11510 CEDAR AVE
 City,State,Zip: BLOOMINGTON, CA 92316
 Region: SAN BERNARDINO
 Facility ID: FA0001037
 Owner: Gas N Go, Inc.
 Permit Number: PT0016935
 Permit Category: REGULAR UST ANNUAL INSPECTION (PER TANK)
 Facility Status: ACTIVE
 Expiration Date: 08/31/2021

CERS:

Name: ARCO AM/PM
 Address: 11510 CEDAR AVENUE
 City,State,Zip: BLOOMINGTON, CA 92316
 Site ID: 212672
 CERS ID: T0607170078
 CERS Description: Leaking Underground Storage Tank Cleanup Site

Affiliation:

Affiliation Type Desc: Regional Board Caseworker
 Entity Name: VALERIE JAHN-BULL - SANTA ANA RWQCB (REGION 8)
 Entity Title: Not reported
 Affiliation Address: 3737 MAIN STREET, SUITE 500
 Affiliation City: RIVERSIDE
 Affiliation State: CA
 Affiliation Country: Not reported
 Affiliation Zip: Not reported
 Affiliation Phone: 9517824903

40
South
1/2-1
0.598 mi.
3156 ft.

VALLEY TRAILS ELEMENTARY SCHOOL
ARMSTRONG ROAD/LOCUST AVENUE
FONTANA, CA 92337

ENVIROSTOR S108649761
SCH N/A

Relative:
Lower
Actual:
1026 ft.

ENVIROSTOR:
 Name: VALLEY TRAILS ELEMENTARY SCHOOL
 Address: ARMSTRONG ROAD/LOCUST AVENUE
 City,State,Zip: FONTANA, CA 92337
 Facility ID: 60000648
 Status: Inactive - Withdrawn
 Status Date: 03/25/2009
 Site Code: 404749
 Site Type: School Investigation
 Site Type Detailed: School
 Acres: 12
 NPL: NO
 Regulatory Agencies: SMBRP
 Lead Agency: SMBRP
 Program Manager: Not reported

Map ID
Direction
Distance
Elevation

MAP FINDINGS

Site

Database(s)

EDR ID Number
EPA ID Number

VALLEY TRAILS ELEMENTARY SCHOOL (Continued)

S108649761

Supervisor: Shahir Haddad
Division Branch: Southern California Schools & Brownfields Outreach
Assembly: 47
Senate: 20
Special Program: Not reported
Restricted Use: NO
Site Mgmt Req: NONE SPECIFIED
Funding: School District
Latitude: 34.04022
Longitude: -117.4116
APN: NONE SPECIFIED
Past Use: AGRICULTURAL - ROW CROPS
Potential COC: Under Investigation
Confirmed COC: 31001-NO
Potential Description: SOIL
Alias Name: 404749
Alias Type: Project Code (Site Code)
Alias Name: 60000648
Alias Type: Envirostor ID Number

Completed Info:

Completed Area Name: PROJECT WIDE
Completed Sub Area Name: Not reported
Completed Document Type: Site Inspections/Visit (Non LUR)
Completed Date: 08/02/2007
Comments: Site visit to observe current site conditions and scoping meeting were completed.

Completed Area Name: PROJECT WIDE
Completed Sub Area Name: Not reported
Completed Document Type: Environmental Oversight Agreement
Completed Date: 06/29/2007
Comments: Signed agreement sent (FedEx) to District.

Completed Area Name: PROJECT WIDE
Completed Sub Area Name: Not reported
Completed Document Type: Cost Recovery Closeout Memo
Completed Date: 03/25/2009
Comments: DTSC prepared project close out Cost Recovery Unit Memorandum.

Completed Area Name: PROJECT WIDE
Completed Sub Area Name: Not reported
Completed Document Type: Inactive Status Letter
Completed Date: 02/27/2008
Comments: The District informed the DTSC that the environmental investigation (PEA) for the site will not continue for at least one year.

Future Area Name: Not reported
Future Sub Area Name: Not reported
Future Document Type: Not reported
Future Due Date: Not reported
Schedule Area Name: Not reported
Schedule Sub Area Name: Not reported
Schedule Document Type: Not reported
Schedule Due Date: Not reported
Schedule Revised Date: Not reported

Map ID
Direction
Distance
Elevation

MAP FINDINGS

Site

Database(s)

EDR ID Number
EPA ID Number

VALLEY TRAILS ELEMENTARY SCHOOL (Continued)

S108649761

SCH:

Name: VALLEY TRAILS ELEMENTARY SCHOOL
Address: ARMSTRONG ROAD/LOCUST AVENUE
City,State,Zip: FONTANA, CA 92337
Facility ID: 60000648
Site Type: School Investigation
Site Type Detail: School
Site Mgmt. Req.: NONE SPECIFIED
Acres: 12
National Priorities List: NO
Cleanup Oversight Agencies: SMBRP
Lead Agency: SMBRP
Lead Agency Description: DTSC - Site Cleanup Program
Project Manager: Not reported
Supervisor: Shahir Haddad
Division Branch: Southern California Schools & Brownfields Outreach
Site Code: 404749
Assembly: 47
Senate: 20
Special Program Status: Not reported
Status: Inactive - Withdrawn
Status Date: 03/25/2009
Restricted Use: NO
Funding: School District
Latitude: 34.04022
Longitude: -117.4116
APN: NONE SPECIFIED
Past Use: AGRICULTURAL - ROW CROPS
Potential COC: Under Investigation
Confirmed COC: 31001-NO
Potential Description: SOIL
Alias Name: 404749
Alias Type: Project Code (Site Code)
Alias Name: 60000648
Alias Type: Envirostor ID Number

Completed Info:

Completed Area Name: PROJECT WIDE
Completed Sub Area Name: Not reported
Completed Document Type: Site Inspections/Visit (Non LUR)
Completed Date: 08/02/2007
Comments: Site visit to observe current site conditions and scoping meeting were completed.

Completed Area Name: PROJECT WIDE
Completed Sub Area Name: Not reported
Completed Document Type: Environmental Oversight Agreement
Completed Date: 06/29/2007
Comments: Signed agreement sent (FedEx) to District.

Completed Area Name: PROJECT WIDE
Completed Sub Area Name: Not reported
Completed Document Type: Cost Recovery Closeout Memo
Completed Date: 03/25/2009
Comments: DTSC prepared project close out Cost Recovery Unit Memorandum.

Map ID
Direction
Distance
Elevation

MAP FINDINGS

Site

Database(s)

EDR ID Number
EPA ID Number

VALLEY TRAILS ELEMENTARY SCHOOL (Continued)

S108649761

Completed Area Name: PROJECT WIDE
Completed Sub Area Name: Not reported
Completed Document Type: Inactive Status Letter
Completed Date: 02/27/2008
Comments: The District informed the DTSC that the environmental investigation (PEA) for the site will not continue for at least one year.

Future Area Name: Not reported
Future Sub Area Name: Not reported
Future Document Type: Not reported
Future Due Date: Not reported
Schedule Area Name: Not reported
Schedule Sub Area Name: Not reported
Schedule Document Type: Not reported
Schedule Due Date: Not reported
Schedule Revised Date: Not reported

Count: 3 records.

ORPHAN SUMMARY

City	EDR ID	Site Name	Site Address	Zip	Database(s)
BLOOMINGTON	S107539217		LINDEN AVE, SO OF SANTA ANA AV		CDL
FONTANA	1026652898	WETZEL, LEO	C/O REAL PIONEER PROPERTIES 13	92337	PRP
FONTANA	S107540060		ON SANTA ANA AVE, 200 YD W OF		CDL

GOVERNMENT RECORDS SEARCHED / DATA CURRENCY TRACKING

To maintain currency of the following federal and state databases, EDR contacts the appropriate governmental agency on a monthly or quarterly basis, as required.

Number of Days to Update: Provides confirmation that EDR is reporting records that have been updated within 90 days from the date the government agency made the information available to the public.

STANDARD ENVIRONMENTAL RECORDS

Federal NPL site list

NPL: National Priority List

National Priorities List (Superfund). The NPL is a subset of CERCLIS and identifies over 1,200 sites for priority cleanup under the Superfund Program. NPL sites may encompass relatively large areas. As such, EDR provides polygon coverage for over 1,000 NPL site boundaries produced by EPA's Environmental Photographic Interpretation Center (EPIC) and regional EPA offices.

Date of Government Version: 04/27/2021	Source: EPA
Date Data Arrived at EDR: 05/03/2021	Telephone: N/A
Date Made Active in Reports: 05/19/2021	Last EDR Contact: 06/29/2021
Number of Days to Update: 16	Next Scheduled EDR Contact: 10/11/2021
	Data Release Frequency: Quarterly

NPL Site Boundaries

Sources:

EPA's Environmental Photographic Interpretation Center (EPIC)
Telephone: 202-564-7333

EPA Region 1
Telephone 617-918-1143

EPA Region 6
Telephone: 214-655-6659

EPA Region 3
Telephone 215-814-5418

EPA Region 7
Telephone: 913-551-7247

EPA Region 4
Telephone 404-562-8033

EPA Region 8
Telephone: 303-312-6774

EPA Region 5
Telephone 312-886-6686

EPA Region 9
Telephone: 415-947-4246

EPA Region 10
Telephone 206-553-8665

Proposed NPL: Proposed National Priority List Sites

A site that has been proposed for listing on the National Priorities List through the issuance of a proposed rule in the Federal Register. EPA then accepts public comments on the site, responds to the comments, and places on the NPL those sites that continue to meet the requirements for listing.

Date of Government Version: 04/27/2021	Source: EPA
Date Data Arrived at EDR: 05/03/2021	Telephone: N/A
Date Made Active in Reports: 05/19/2021	Last EDR Contact: 06/29/2021
Number of Days to Update: 16	Next Scheduled EDR Contact: 10/11/2021
	Data Release Frequency: Quarterly

NPL LIENS: Federal Superfund Liens

Federal Superfund Liens. Under the authority granted the USEPA by CERCLA of 1980, the USEPA has the authority to file liens against real property in order to recover remedial action expenditures or when the property owner received notification of potential liability. USEPA compiles a listing of filed notices of Superfund Liens.

GOVERNMENT RECORDS SEARCHED / DATA CURRENCY TRACKING

Date of Government Version: 10/15/1991
Date Data Arrived at EDR: 02/02/1994
Date Made Active in Reports: 03/30/1994
Number of Days to Update: 56

Source: EPA
Telephone: 202-564-4267
Last EDR Contact: 08/15/2011
Next Scheduled EDR Contact: 11/28/2011
Data Release Frequency: No Update Planned

Federal Delisted NPL site list

Delisted NPL: National Priority List Deletions

The National Oil and Hazardous Substances Pollution Contingency Plan (NCP) establishes the criteria that the EPA uses to delete sites from the NPL. In accordance with 40 CFR 300.425.(e), sites may be deleted from the NPL where no further response is appropriate.

Date of Government Version: 04/27/2021
Date Data Arrived at EDR: 05/03/2021
Date Made Active in Reports: 05/19/2021
Number of Days to Update: 16

Source: EPA
Telephone: N/A
Last EDR Contact: 06/29/2021
Next Scheduled EDR Contact: 10/11/2021
Data Release Frequency: Quarterly

Federal CERCLIS list

FEDERAL FACILITY: Federal Facility Site Information listing

A listing of National Priority List (NPL) and Base Realignment and Closure (BRAC) sites found in the Comprehensive Environmental Response, Compensation and Liability Information System (CERCLIS) Database where EPA Federal Facilities Restoration and Reuse Office is involved in cleanup activities.

Date of Government Version: 02/22/2021
Date Data Arrived at EDR: 03/30/2021
Date Made Active in Reports: 06/17/2021
Number of Days to Update: 79

Source: Environmental Protection Agency
Telephone: 703-603-8704
Last EDR Contact: 06/23/2021
Next Scheduled EDR Contact: 10/11/2021
Data Release Frequency: Varies

SEMS: Superfund Enterprise Management System

SEMS (Superfund Enterprise Management System) tracks hazardous waste sites, potentially hazardous waste sites, and remedial activities performed in support of EPA's Superfund Program across the United States. The list was formerly known as CERCLIS, renamed to SEMS by the EPA in 2015. The list contains data on potentially hazardous waste sites that have been reported to the USEPA by states, municipalities, private companies and private persons, pursuant to Section 103 of the Comprehensive Environmental Response, Compensation, and Liability Act (CERCLA). This dataset also contains sites which are either proposed to or on the National Priorities List (NPL) and the sites which are in the screening and assessment phase for possible inclusion on the NPL.

Date of Government Version: 04/27/2021
Date Data Arrived at EDR: 05/03/2021
Date Made Active in Reports: 05/19/2021
Number of Days to Update: 16

Source: EPA
Telephone: 800-424-9346
Last EDR Contact: 06/29/2021
Next Scheduled EDR Contact: 07/26/2021
Data Release Frequency: Quarterly

Federal CERCLIS NFRAP site list

SEMS-ARCHIVE: Superfund Enterprise Management System Archive

GOVERNMENT RECORDS SEARCHED / DATA CURRENCY TRACKING

SEMS-ARCHIVE (Superfund Enterprise Management System Archive) tracks sites that have no further interest under the Federal Superfund Program based on available information. The list was formerly known as the CERCLIS-NFRAP, renamed to SEMS ARCHIVE by the EPA in 2015. EPA may perform a minimal level of assessment work at a site while it is archived if site conditions change and/or new information becomes available. Archived sites have been removed and archived from the inventory of SEMS sites. Archived status indicates that, to the best of EPA's knowledge, assessment at a site has been completed and that EPA has determined no further steps will be taken to list the site on the National Priorities List (NPL), unless information indicates this decision was not appropriate or other considerations require a recommendation for listing at a later time. The decision does not necessarily mean that there is no hazard associated with a given site; it only means that, based upon available information, the location is not judged to be potential NPL site.

Date of Government Version: 04/27/2021	Source: EPA
Date Data Arrived at EDR: 05/03/2021	Telephone: 800-424-9346
Date Made Active in Reports: 05/19/2021	Last EDR Contact: 06/29/2021
Number of Days to Update: 16	Next Scheduled EDR Contact: 07/26/2021
	Data Release Frequency: Quarterly

Federal RCRA CORRACTS facilities list

CORRACTS: Corrective Action Report

CORRACTS identifies hazardous waste handlers with RCRA corrective action activity.

Date of Government Version: 03/22/2021	Source: EPA
Date Data Arrived at EDR: 03/23/2021	Telephone: 800-424-9346
Date Made Active in Reports: 05/19/2021	Last EDR Contact: 06/21/2021
Number of Days to Update: 57	Next Scheduled EDR Contact: 10/04/2021
	Data Release Frequency: Quarterly

Federal RCRA non-CORRACTS TSD facilities list

RCRA-TSDF: RCRA - Treatment, Storage and Disposal

RCRAInfo is EPA's comprehensive information system, providing access to data supporting the Resource Conservation and Recovery Act (RCRA) of 1976 and the Hazardous and Solid Waste Amendments (HSWA) of 1984. The database includes selective information on sites which generate, transport, store, treat and/or dispose of hazardous waste as defined by the Resource Conservation and Recovery Act (RCRA). Transporters are individuals or entities that move hazardous waste from the generator offsite to a facility that can recycle, treat, store, or dispose of the waste. TSDFs treat, store, or dispose of the waste.

Date of Government Version: 03/22/2021	Source: Environmental Protection Agency
Date Data Arrived at EDR: 03/23/2021	Telephone: (415) 495-8895
Date Made Active in Reports: 05/19/2021	Last EDR Contact: 06/21/2021
Number of Days to Update: 57	Next Scheduled EDR Contact: 10/04/2021
	Data Release Frequency: Quarterly

Federal RCRA generators list

RCRA-LQG: RCRA - Large Quantity Generators

RCRAInfo is EPA's comprehensive information system, providing access to data supporting the Resource Conservation and Recovery Act (RCRA) of 1976 and the Hazardous and Solid Waste Amendments (HSWA) of 1984. The database includes selective information on sites which generate, transport, store, treat and/or dispose of hazardous waste as defined by the Resource Conservation and Recovery Act (RCRA). Large quantity generators (LQGs) generate over 1,000 kilograms (kg) of hazardous waste, or over 1 kg of acutely hazardous waste per month.

Date of Government Version: 03/22/2021	Source: Environmental Protection Agency
Date Data Arrived at EDR: 03/23/2021	Telephone: (415) 495-8895
Date Made Active in Reports: 05/19/2021	Last EDR Contact: 06/21/2021
Number of Days to Update: 57	Next Scheduled EDR Contact: 10/04/2021
	Data Release Frequency: Quarterly

GOVERNMENT RECORDS SEARCHED / DATA CURRENCY TRACKING

RCRA-SQG: RCRA - Small Quantity Generators

RCRAInfo is EPA's comprehensive information system, providing access to data supporting the Resource Conservation and Recovery Act (RCRA) of 1976 and the Hazardous and Solid Waste Amendments (HSWA) of 1984. The database includes selective information on sites which generate, transport, store, treat and/or dispose of hazardous waste as defined by the Resource Conservation and Recovery Act (RCRA). Small quantity generators (SQGs) generate between 100 kg and 1,000 kg of hazardous waste per month.

Date of Government Version: 03/22/2021	Source: Environmental Protection Agency
Date Data Arrived at EDR: 03/23/2021	Telephone: (415) 495-8895
Date Made Active in Reports: 05/19/2021	Last EDR Contact: 06/21/2021
Number of Days to Update: 57	Next Scheduled EDR Contact: 10/04/2021
	Data Release Frequency: Quarterly

RCRA-VSQG: RCRA - Very Small Quantity Generators (Formerly Conditionally Exempt Small Quantity Generators)

RCRAInfo is EPA's comprehensive information system, providing access to data supporting the Resource Conservation and Recovery Act (RCRA) of 1976 and the Hazardous and Solid Waste Amendments (HSWA) of 1984. The database includes selective information on sites which generate, transport, store, treat and/or dispose of hazardous waste as defined by the Resource Conservation and Recovery Act (RCRA). Very small quantity generators (VSQGs) generate less than 100 kg of hazardous waste, or less than 1 kg of acutely hazardous waste per month.

Date of Government Version: 03/22/2021	Source: Environmental Protection Agency
Date Data Arrived at EDR: 03/23/2021	Telephone: (415) 495-8895
Date Made Active in Reports: 05/19/2021	Last EDR Contact: 06/21/2021
Number of Days to Update: 57	Next Scheduled EDR Contact: 10/04/2021
	Data Release Frequency: Quarterly

Federal institutional controls / engineering controls registries

LUCIS: Land Use Control Information System

LUCIS contains records of land use control information pertaining to the former Navy Base Realignment and Closure properties.

Date of Government Version: 02/09/2021	Source: Department of the Navy
Date Data Arrived at EDR: 02/11/2021	Telephone: 843-820-7326
Date Made Active in Reports: 03/22/2021	Last EDR Contact: 05/05/2021
Number of Days to Update: 39	Next Scheduled EDR Contact: 08/23/2021
	Data Release Frequency: Varies

US ENG CONTROLS: Engineering Controls Sites List

A listing of sites with engineering controls in place. Engineering controls include various forms of caps, building foundations, liners, and treatment methods to create pathway elimination for regulated substances to enter environmental media or effect human health.

Date of Government Version: 02/22/2021	Source: Environmental Protection Agency
Date Data Arrived at EDR: 02/23/2021	Telephone: 703-603-0695
Date Made Active in Reports: 05/19/2021	Last EDR Contact: 05/21/2021
Number of Days to Update: 85	Next Scheduled EDR Contact: 09/06/2021
	Data Release Frequency: Varies

US INST CONTROLS: Institutional Controls Sites List

A listing of sites with institutional controls in place. Institutional controls include administrative measures, such as groundwater use restrictions, construction restrictions, property use restrictions, and post remediation care requirements intended to prevent exposure to contaminants remaining on site. Deed restrictions are generally required as part of the institutional controls.

Date of Government Version: 02/22/2021	Source: Environmental Protection Agency
Date Data Arrived at EDR: 02/23/2021	Telephone: 703-603-0695
Date Made Active in Reports: 05/19/2021	Last EDR Contact: 05/21/2021
Number of Days to Update: 85	Next Scheduled EDR Contact: 09/06/2021
	Data Release Frequency: Varies

GOVERNMENT RECORDS SEARCHED / DATA CURRENCY TRACKING

Federal ERNS list

ERNS: Emergency Response Notification System

Emergency Response Notification System. ERNS records and stores information on reported releases of oil and hazardous substances.

Date of Government Version: 03/22/2021

Date Data Arrived at EDR: 03/24/2021

Date Made Active in Reports: 06/17/2021

Number of Days to Update: 85

Source: National Response Center, United States Coast Guard

Telephone: 202-267-2180

Last EDR Contact: 06/17/2021

Next Scheduled EDR Contact: 10/04/2021

Data Release Frequency: Quarterly

State- and tribal - equivalent NPL

RESPONSE: State Response Sites

Identifies confirmed release sites where DTSC is involved in remediation, either in a lead or oversight capacity.

These confirmed release sites are generally high-priority and high potential risk.

Date of Government Version: 01/25/2021

Date Data Arrived at EDR: 01/26/2021

Date Made Active in Reports: 04/13/2021

Number of Days to Update: 77

Source: Department of Toxic Substances Control

Telephone: 916-323-3400

Last EDR Contact: 04/23/2021

Next Scheduled EDR Contact: 08/09/2021

Data Release Frequency: Quarterly

State- and tribal - equivalent CERCLIS

ENVIROSTOR: EnviroStor Database

The Department of Toxic Substances Control's (DTSC's) Site Mitigation and Brownfields Reuse Program's (SMBRP's) EnviroStor database identifies sites that have known contamination or sites for which there may be reasons to investigate further. The database includes the following site types: Federal Superfund sites (National Priorities List (NPL)); State Response, including Military Facilities and State Superfund; Voluntary Cleanup; and School sites. EnviroStor provides similar information to the information that was available in CalSites, and provides additional site information, including, but not limited to, identification of formerly-contaminated properties that have been released for reuse, properties where environmental deed restrictions have been recorded to prevent inappropriate land uses, and risk characterization information that is used to assess potential impacts to public health and the environment at contaminated sites.

Date of Government Version: 01/25/2021

Date Data Arrived at EDR: 01/26/2021

Date Made Active in Reports: 04/13/2021

Number of Days to Update: 77

Source: Department of Toxic Substances Control

Telephone: 916-323-3400

Last EDR Contact: 04/23/2021

Next Scheduled EDR Contact: 08/09/2021

Data Release Frequency: Quarterly

State and tribal landfill and/or solid waste disposal site lists

SWF/LF (SWIS): Solid Waste Information System

Active, Closed and Inactive Landfills. SWF/LF records typically contain an inventory of solid waste disposal facilities or landfills. These may be active or inactive facilities or open dumps that failed to meet RCRA Section 4004 criteria for solid waste landfills or disposal sites.

Date of Government Version: 02/08/2021

Date Data Arrived at EDR: 02/09/2021

Date Made Active in Reports: 05/03/2021

Number of Days to Update: 83

Source: Department of Resources Recycling and Recovery

Telephone: 916-341-6320

Last EDR Contact: 05/11/2021

Next Scheduled EDR Contact: 08/23/2021

Data Release Frequency: Quarterly

State and tribal leaking storage tank lists

GOVERNMENT RECORDS SEARCHED / DATA CURRENCY TRACKING

LUST REG 2: Fuel Leak List

Leaking Underground Storage Tank locations. Alameda, Contra Costa, Marin, Napa, San Francisco, San Mateo, Santa Clara, Solano, Sonoma counties.

Date of Government Version: 09/30/2004
Date Data Arrived at EDR: 10/20/2004
Date Made Active in Reports: 11/19/2004
Number of Days to Update: 30

Source: California Regional Water Quality Control Board San Francisco Bay Region (2)
Telephone: 510-622-2433
Last EDR Contact: 09/19/2011
Next Scheduled EDR Contact: 01/02/2012
Data Release Frequency: No Update Planned

LUST REG 1: Active Toxic Site Investigation

Del Norte, Humboldt, Lake, Mendocino, Modoc, Siskiyou, Sonoma, Trinity counties. For more current information, please refer to the State Water Resources Control Board's LUST database.

Date of Government Version: 02/01/2001
Date Data Arrived at EDR: 02/28/2001
Date Made Active in Reports: 03/29/2001
Number of Days to Update: 29

Source: California Regional Water Quality Control Board North Coast (1)
Telephone: 707-570-3769
Last EDR Contact: 08/01/2011
Next Scheduled EDR Contact: 11/14/2011
Data Release Frequency: No Update Planned

LUST REG 6V: Leaking Underground Storage Tank Case Listing

Leaking Underground Storage Tank locations. Inyo, Kern, Los Angeles, Mono, San Bernardino counties.

Date of Government Version: 06/07/2005
Date Data Arrived at EDR: 06/07/2005
Date Made Active in Reports: 06/29/2005
Number of Days to Update: 22

Source: California Regional Water Quality Control Board Victorville Branch Office (6)
Telephone: 760-241-7365
Last EDR Contact: 09/12/2011
Next Scheduled EDR Contact: 12/26/2011
Data Release Frequency: No Update Planned

LUST REG 6L: Leaking Underground Storage Tank Case Listing

For more current information, please refer to the State Water Resources Control Board's LUST database.

Date of Government Version: 09/09/2003
Date Data Arrived at EDR: 09/10/2003
Date Made Active in Reports: 10/07/2003
Number of Days to Update: 27

Source: California Regional Water Quality Control Board Lahontan Region (6)
Telephone: 530-542-5572
Last EDR Contact: 09/12/2011
Next Scheduled EDR Contact: 12/26/2011
Data Release Frequency: No Update Planned

LUST REG 4: Underground Storage Tank Leak List

Los Angeles, Ventura counties. For more current information, please refer to the State Water Resources Control Board's LUST database.

Date of Government Version: 09/07/2004
Date Data Arrived at EDR: 09/07/2004
Date Made Active in Reports: 10/12/2004
Number of Days to Update: 35

Source: California Regional Water Quality Control Board Los Angeles Region (4)
Telephone: 213-576-6710
Last EDR Contact: 09/06/2011
Next Scheduled EDR Contact: 12/19/2011
Data Release Frequency: No Update Planned

LUST REG 9: Leaking Underground Storage Tank Report

Orange, Riverside, San Diego counties. For more current information, please refer to the State Water Resources Control Board's LUST database.

Date of Government Version: 03/01/2001
Date Data Arrived at EDR: 04/23/2001
Date Made Active in Reports: 05/21/2001
Number of Days to Update: 28

Source: California Regional Water Quality Control Board San Diego Region (9)
Telephone: 858-637-5595
Last EDR Contact: 09/26/2011
Next Scheduled EDR Contact: 01/09/2012
Data Release Frequency: No Update Planned

LUST REG 8: Leaking Underground Storage Tanks

California Regional Water Quality Control Board Santa Ana Region (8). For more current information, please refer to the State Water Resources Control Board's LUST database.

GOVERNMENT RECORDS SEARCHED / DATA CURRENCY TRACKING

Date of Government Version: 02/14/2005
Date Data Arrived at EDR: 02/15/2005
Date Made Active in Reports: 03/28/2005
Number of Days to Update: 41

Source: California Regional Water Quality Control Board Santa Ana Region (8)
Telephone: 909-782-4496
Last EDR Contact: 08/15/2011
Next Scheduled EDR Contact: 11/28/2011
Data Release Frequency: No Update Planned

LUST REG 7: Leaking Underground Storage Tank Case Listing

Leaking Underground Storage Tank locations. Imperial, Riverside, San Diego, Santa Barbara counties.

Date of Government Version: 02/26/2004
Date Data Arrived at EDR: 02/26/2004
Date Made Active in Reports: 03/24/2004
Number of Days to Update: 27

Source: California Regional Water Quality Control Board Colorado River Basin Region (7)
Telephone: 760-776-8943
Last EDR Contact: 08/01/2011
Next Scheduled EDR Contact: 11/14/2011
Data Release Frequency: No Update Planned

LUST REG 5: Leaking Underground Storage Tank Database

Leaking Underground Storage Tank locations. Alameda, Alpine, Amador, Butte, Colusa, Contra Costa, Calveras, El Dorado, Fresno, Glenn, Kern, Kings, Lake, Lassen, Madera, Mariposa, Merced, Modoc, Napa, Nevada, Placer, Plumas, Sacramento, San Joaquin, Shasta, Solano, Stanislaus, Sutter, Tehama, Tulare, Tuolumne, Yolo, Yuba counties.

Date of Government Version: 07/01/2008
Date Data Arrived at EDR: 07/22/2008
Date Made Active in Reports: 07/31/2008
Number of Days to Update: 9

Source: California Regional Water Quality Control Board Central Valley Region (5)
Telephone: 916-464-4834
Last EDR Contact: 07/01/2011
Next Scheduled EDR Contact: 10/17/2011
Data Release Frequency: No Update Planned

LUST: Leaking Underground Fuel Tank Report (GEOTRACKER)

Leaking Underground Storage Tank (LUST) Sites included in GeoTracker. GeoTracker is the Water Boards data management system for sites that impact, or have the potential to impact, water quality in California, with emphasis on groundwater.

Date of Government Version: 03/08/2021
Date Data Arrived at EDR: 03/09/2021
Date Made Active in Reports: 03/30/2021
Number of Days to Update: 21

Source: State Water Resources Control Board
Telephone: see region list
Last EDR Contact: 06/03/2021
Next Scheduled EDR Contact: 09/20/2021
Data Release Frequency: Quarterly

LUST REG 3: Leaking Underground Storage Tank Database

Leaking Underground Storage Tank locations. Monterey, San Benito, San Luis Obispo, Santa Barbara, Santa Cruz counties.

Date of Government Version: 05/19/2003
Date Data Arrived at EDR: 05/19/2003
Date Made Active in Reports: 06/02/2003
Number of Days to Update: 14

Source: California Regional Water Quality Control Board Central Coast Region (3)
Telephone: 805-542-4786
Last EDR Contact: 07/18/2011
Next Scheduled EDR Contact: 10/31/2011
Data Release Frequency: No Update Planned

INDIAN LUST R6: Leaking Underground Storage Tanks on Indian Land

LUSTs on Indian land in New Mexico and Oklahoma.

Date of Government Version: 04/08/2020
Date Data Arrived at EDR: 05/20/2020
Date Made Active in Reports: 08/12/2020
Number of Days to Update: 84

Source: EPA Region 6
Telephone: 214-665-6597
Last EDR Contact: 06/11/2021
Next Scheduled EDR Contact: 08/02/2021
Data Release Frequency: Varies

INDIAN LUST R1: Leaking Underground Storage Tanks on Indian Land

A listing of leaking underground storage tank locations on Indian Land.

Date of Government Version: 10/01/2020
Date Data Arrived at EDR: 12/16/2020
Date Made Active in Reports: 03/12/2021
Number of Days to Update: 86

Source: EPA Region 1
Telephone: 617-918-1313
Last EDR Contact: 06/11/2021
Next Scheduled EDR Contact: 08/02/2021
Data Release Frequency: Varies

GOVERNMENT RECORDS SEARCHED / DATA CURRENCY TRACKING

INDIAN LUST R5: Leaking Underground Storage Tanks on Indian Land

Leaking underground storage tanks located on Indian Land in Michigan, Minnesota and Wisconsin.

Date of Government Version: 10/07/2020	Source: EPA, Region 5
Date Data Arrived at EDR: 12/16/2020	Telephone: 312-886-7439
Date Made Active in Reports: 03/12/2021	Last EDR Contact: 06/11/2021
Number of Days to Update: 86	Next Scheduled EDR Contact: 08/02/2021
	Data Release Frequency: Varies

INDIAN LUST R10: Leaking Underground Storage Tanks on Indian Land

LUSTs on Indian land in Alaska, Idaho, Oregon and Washington.

Date of Government Version: 11/12/2020	Source: EPA Region 10
Date Data Arrived at EDR: 12/16/2020	Telephone: 206-553-2857
Date Made Active in Reports: 03/12/2021	Last EDR Contact: 06/11/2021
Number of Days to Update: 86	Next Scheduled EDR Contact: 08/02/2021
	Data Release Frequency: Varies

INDIAN LUST R9: Leaking Underground Storage Tanks on Indian Land

LUSTs on Indian land in Arizona, California, New Mexico and Nevada

Date of Government Version: 10/01/2020	Source: Environmental Protection Agency
Date Data Arrived at EDR: 12/16/2020	Telephone: 415-972-3372
Date Made Active in Reports: 03/12/2021	Last EDR Contact: 06/11/2021
Number of Days to Update: 86	Next Scheduled EDR Contact: 08/02/2021
	Data Release Frequency: Varies

INDIAN LUST R8: Leaking Underground Storage Tanks on Indian Land

LUSTs on Indian land in Colorado, Montana, North Dakota, South Dakota, Utah and Wyoming.

Date of Government Version: 10/09/2020	Source: EPA Region 8
Date Data Arrived at EDR: 12/16/2020	Telephone: 303-312-6271
Date Made Active in Reports: 03/12/2021	Last EDR Contact: 06/11/2021
Number of Days to Update: 86	Next Scheduled EDR Contact: 08/02/2021
	Data Release Frequency: Varies

INDIAN LUST R7: Leaking Underground Storage Tanks on Indian Land

LUSTs on Indian land in Iowa, Kansas, and Nebraska

Date of Government Version: 09/30/2020	Source: EPA Region 7
Date Data Arrived at EDR: 12/22/2020	Telephone: 913-551-7003
Date Made Active in Reports: 03/12/2021	Last EDR Contact: 06/11/2021
Number of Days to Update: 80	Next Scheduled EDR Contact: 08/02/2021
	Data Release Frequency: Varies

INDIAN LUST R4: Leaking Underground Storage Tanks on Indian Land

LUSTs on Indian land in Florida, Mississippi and North Carolina.

Date of Government Version: 10/02/2020	Source: EPA Region 4
Date Data Arrived at EDR: 12/18/2020	Telephone: 404-562-8677
Date Made Active in Reports: 03/12/2021	Last EDR Contact: 06/17/2021
Number of Days to Update: 84	Next Scheduled EDR Contact: 08/02/2021
	Data Release Frequency: Varies

CPS-SLIC: Statewide SLIC Cases (GEOTRACKER)

Cleanup Program Sites (CPS; also known as Site Cleanups [SC] and formerly known as Spills, Leaks, Investigations, and Cleanups [SLIC] sites) included in GeoTracker. GeoTracker is the Water Boards data management system for sites that impact, or have the potential to impact, water quality in California, with emphasis on groundwater.

Date of Government Version: 03/08/2021	Source: State Water Resources Control Board
Date Data Arrived at EDR: 03/09/2021	Telephone: 866-480-1028
Date Made Active in Reports: 03/30/2021	Last EDR Contact: 06/03/2021
Number of Days to Update: 21	Next Scheduled EDR Contact: 09/20/2021
	Data Release Frequency: Varies

GOVERNMENT RECORDS SEARCHED / DATA CURRENCY TRACKING

SLIC REG 1: Active Toxic Site Investigations

The SLIC (Spills, Leaks, Investigations and Cleanup) program is designed to protect and restore water quality from spills, leaks, and similar discharges.

Date of Government Version: 04/03/2003
Date Data Arrived at EDR: 04/07/2003
Date Made Active in Reports: 04/25/2003
Number of Days to Update: 18

Source: California Regional Water Quality Control Board, North Coast Region (1)
Telephone: 707-576-2220
Last EDR Contact: 08/01/2011
Next Scheduled EDR Contact: 11/14/2011
Data Release Frequency: No Update Planned

SLIC REG 2: Spills, Leaks, Investigation & Cleanup Cost Recovery Listing

The SLIC (Spills, Leaks, Investigations and Cleanup) program is designed to protect and restore water quality from spills, leaks, and similar discharges.

Date of Government Version: 09/30/2004
Date Data Arrived at EDR: 10/20/2004
Date Made Active in Reports: 11/19/2004
Number of Days to Update: 30

Source: Regional Water Quality Control Board San Francisco Bay Region (2)
Telephone: 510-286-0457
Last EDR Contact: 09/19/2011
Next Scheduled EDR Contact: 01/02/2012
Data Release Frequency: No Update Planned

SLIC REG 3: Spills, Leaks, Investigation & Cleanup Cost Recovery Listing

The SLIC (Spills, Leaks, Investigations and Cleanup) program is designed to protect and restore water quality from spills, leaks, and similar discharges.

Date of Government Version: 05/18/2006
Date Data Arrived at EDR: 05/18/2006
Date Made Active in Reports: 06/15/2006
Number of Days to Update: 28

Source: California Regional Water Quality Control Board Central Coast Region (3)
Telephone: 805-549-3147
Last EDR Contact: 07/18/2011
Next Scheduled EDR Contact: 10/31/2011
Data Release Frequency: No Update Planned

SLIC REG 4: Spills, Leaks, Investigation & Cleanup Cost Recovery Listing

The SLIC (Spills, Leaks, Investigations and Cleanup) program is designed to protect and restore water quality from spills, leaks, and similar discharges.

Date of Government Version: 11/17/2004
Date Data Arrived at EDR: 11/18/2004
Date Made Active in Reports: 01/04/2005
Number of Days to Update: 47

Source: Region Water Quality Control Board Los Angeles Region (4)
Telephone: 213-576-6600
Last EDR Contact: 07/01/2011
Next Scheduled EDR Contact: 10/17/2011
Data Release Frequency: No Update Planned

SLIC REG 5: Spills, Leaks, Investigation & Cleanup Cost Recovery Listing

The SLIC (Spills, Leaks, Investigations and Cleanup) program is designed to protect and restore water quality from spills, leaks, and similar discharges.

Date of Government Version: 04/01/2005
Date Data Arrived at EDR: 04/05/2005
Date Made Active in Reports: 04/21/2005
Number of Days to Update: 16

Source: Regional Water Quality Control Board Central Valley Region (5)
Telephone: 916-464-3291
Last EDR Contact: 09/12/2011
Next Scheduled EDR Contact: 12/26/2011
Data Release Frequency: No Update Planned

SLIC REG 6V: Spills, Leaks, Investigation & Cleanup Cost Recovery Listing

The SLIC (Spills, Leaks, Investigations and Cleanup) program is designed to protect and restore water quality from spills, leaks, and similar discharges.

Date of Government Version: 05/24/2005
Date Data Arrived at EDR: 05/25/2005
Date Made Active in Reports: 06/16/2005
Number of Days to Update: 22

Source: Regional Water Quality Control Board, Victorville Branch
Telephone: 619-241-6583
Last EDR Contact: 08/15/2011
Next Scheduled EDR Contact: 11/28/2011
Data Release Frequency: No Update Planned

GOVERNMENT RECORDS SEARCHED / DATA CURRENCY TRACKING

SLIC REG 6L: SLIC Sites

The SLIC (Spills, Leaks, Investigations and Cleanup) program is designed to protect and restore water quality from spills, leaks, and similar discharges.

Date of Government Version: 09/07/2004
Date Data Arrived at EDR: 09/07/2004
Date Made Active in Reports: 10/12/2004
Number of Days to Update: 35

Source: California Regional Water Quality Control Board, Lahontan Region
Telephone: 530-542-5574
Last EDR Contact: 08/15/2011
Next Scheduled EDR Contact: 11/28/2011
Data Release Frequency: No Update Planned

SLIC REG 7: SLIC List

The SLIC (Spills, Leaks, Investigations and Cleanup) program is designed to protect and restore water quality from spills, leaks, and similar discharges.

Date of Government Version: 11/24/2004
Date Data Arrived at EDR: 11/29/2004
Date Made Active in Reports: 01/04/2005
Number of Days to Update: 36

Source: California Regional Quality Control Board, Colorado River Basin Region
Telephone: 760-346-7491
Last EDR Contact: 08/01/2011
Next Scheduled EDR Contact: 11/14/2011
Data Release Frequency: No Update Planned

SLIC REG 8: Spills, Leaks, Investigation & Cleanup Cost Recovery Listing

The SLIC (Spills, Leaks, Investigations and Cleanup) program is designed to protect and restore water quality from spills, leaks, and similar discharges.

Date of Government Version: 04/03/2008
Date Data Arrived at EDR: 04/03/2008
Date Made Active in Reports: 04/14/2008
Number of Days to Update: 11

Source: California Region Water Quality Control Board Santa Ana Region (8)
Telephone: 951-782-3298
Last EDR Contact: 09/12/2011
Next Scheduled EDR Contact: 12/26/2011
Data Release Frequency: No Update Planned

SLIC REG 9: Spills, Leaks, Investigation & Cleanup Cost Recovery Listing

The SLIC (Spills, Leaks, Investigations and Cleanup) program is designed to protect and restore water quality from spills, leaks, and similar discharges.

Date of Government Version: 09/10/2007
Date Data Arrived at EDR: 09/11/2007
Date Made Active in Reports: 09/28/2007
Number of Days to Update: 17

Source: California Regional Water Quality Control Board San Diego Region (9)
Telephone: 858-467-2980
Last EDR Contact: 08/08/2011
Next Scheduled EDR Contact: 11/21/2011
Data Release Frequency: No Update Planned

State and tribal registered storage tank lists

FEMA UST: Underground Storage Tank Listing

A listing of all FEMA owned underground storage tanks.

Date of Government Version: 01/29/2021
Date Data Arrived at EDR: 02/17/2021
Date Made Active in Reports: 03/22/2021
Number of Days to Update: 33

Source: FEMA
Telephone: 202-646-5797
Last EDR Contact: 06/29/2021
Next Scheduled EDR Contact: 10/18/2021
Data Release Frequency: Varies

MILITARY UST SITES: Military UST Sites (GEOTRACKER)

Military ust sites

Date of Government Version: 03/08/2021
Date Data Arrived at EDR: 03/09/2021
Date Made Active in Reports: 03/30/2021
Number of Days to Update: 21

Source: State Water Resources Control Board
Telephone: 866-480-1028
Last EDR Contact: 06/03/2021
Next Scheduled EDR Contact: 09/20/2021
Data Release Frequency: Varies

GOVERNMENT RECORDS SEARCHED / DATA CURRENCY TRACKING

UST CLOSURE: Proposed Closure of Underground Storage Tank (UST) Cases

UST cases that are being considered for closure by either the State Water Resources Control Board or the Executive Director have been posted for a 60-day public comment period. UST Case Closures being proposed for consideration by the State Water Resources Control Board. These are primarily UST cases that meet closure criteria under the decisional framework in State Water Board Resolution No. 92-49 and other Board orders. UST Case Closures proposed for consideration by the Executive Director pursuant to State Water Board Resolution No. 2012-0061. These are cases that meet the criteria of the Low-Threat UST Case Closure Policy. UST Case Closure Review Denials and Approved Orders.

Date of Government Version: 03/05/2021	Source: State Water Resources Control Board
Date Data Arrived at EDR: 03/09/2021	Telephone: 916-327-7844
Date Made Active in Reports: 04/01/2021	Last EDR Contact: 06/04/2021
Number of Days to Update: 23	Next Scheduled EDR Contact: 09/20/2021
	Data Release Frequency: Varies

UST: Active UST Facilities

Active UST facilities gathered from the local regulatory agencies

Date of Government Version: 03/08/2021	Source: SWRCB
Date Data Arrived at EDR: 03/09/2021	Telephone: 916-341-5851
Date Made Active in Reports: 03/31/2021	Last EDR Contact: 06/03/2021
Number of Days to Update: 22	Next Scheduled EDR Contact: 09/20/2021
	Data Release Frequency: Semi-Annually

AST: Aboveground Petroleum Storage Tank Facilities

A listing of aboveground storage tank petroleum storage tank locations.

Date of Government Version: 07/06/2016	Source: California Environmental Protection Agency
Date Data Arrived at EDR: 07/12/2016	Telephone: 916-327-5092
Date Made Active in Reports: 09/19/2016	Last EDR Contact: 06/08/2021
Number of Days to Update: 69	Next Scheduled EDR Contact: 09/27/2021
	Data Release Frequency: Varies

INDIAN UST R6: Underground Storage Tanks on Indian Land

The Indian Underground Storage Tank (UST) database provides information about underground storage tanks on Indian land in EPA Region 6 (Louisiana, Arkansas, Oklahoma, New Mexico, Texas and 65 Tribes).

Date of Government Version: 04/08/2020	Source: EPA Region 6
Date Data Arrived at EDR: 05/20/2020	Telephone: 214-665-7591
Date Made Active in Reports: 08/12/2020	Last EDR Contact: 06/11/2021
Number of Days to Update: 84	Next Scheduled EDR Contact: 08/02/2021
	Data Release Frequency: Varies

INDIAN UST R8: Underground Storage Tanks on Indian Land

The Indian Underground Storage Tank (UST) database provides information about underground storage tanks on Indian land in EPA Region 8 (Colorado, Montana, North Dakota, South Dakota, Utah, Wyoming and 27 Tribal Nations).

Date of Government Version: 10/09/2020	Source: EPA Region 8
Date Data Arrived at EDR: 12/16/2020	Telephone: 303-312-6137
Date Made Active in Reports: 03/12/2021	Last EDR Contact: 06/11/2021
Number of Days to Update: 86	Next Scheduled EDR Contact: 08/02/2021
	Data Release Frequency: Varies

INDIAN UST R4: Underground Storage Tanks on Indian Land

The Indian Underground Storage Tank (UST) database provides information about underground storage tanks on Indian land in EPA Region 4 (Alabama, Florida, Georgia, Kentucky, Mississippi, North Carolina, South Carolina, Tennessee and Tribal Nations)

Date of Government Version: 10/02/2020	Source: EPA Region 4
Date Data Arrived at EDR: 12/18/2020	Telephone: 404-562-9424
Date Made Active in Reports: 03/12/2021	Last EDR Contact: 06/17/2021
Number of Days to Update: 84	Next Scheduled EDR Contact: 08/02/2021
	Data Release Frequency: Varies

GOVERNMENT RECORDS SEARCHED / DATA CURRENCY TRACKING

INDIAN UST R10: Underground Storage Tanks on Indian Land

The Indian Underground Storage Tank (UST) database provides information about underground storage tanks on Indian land in EPA Region 10 (Alaska, Idaho, Oregon, Washington, and Tribal Nations).

Date of Government Version: 11/12/2020	Source: EPA Region 10
Date Data Arrived at EDR: 12/16/2020	Telephone: 206-553-2857
Date Made Active in Reports: 03/12/2021	Last EDR Contact: 06/11/2021
Number of Days to Update: 86	Next Scheduled EDR Contact: 08/02/2021
	Data Release Frequency: Varies

INDIAN UST R9: Underground Storage Tanks on Indian Land

The Indian Underground Storage Tank (UST) database provides information about underground storage tanks on Indian land in EPA Region 9 (Arizona, California, Hawaii, Nevada, the Pacific Islands, and Tribal Nations).

Date of Government Version: 10/01/2020	Source: EPA Region 9
Date Data Arrived at EDR: 12/16/2020	Telephone: 415-972-3368
Date Made Active in Reports: 03/12/2021	Last EDR Contact: 06/11/2021
Number of Days to Update: 86	Next Scheduled EDR Contact: 08/02/2021
	Data Release Frequency: Varies

INDIAN UST R7: Underground Storage Tanks on Indian Land

The Indian Underground Storage Tank (UST) database provides information about underground storage tanks on Indian land in EPA Region 7 (Iowa, Kansas, Missouri, Nebraska, and 9 Tribal Nations).

Date of Government Version: 09/30/2020	Source: EPA Region 7
Date Data Arrived at EDR: 12/22/2020	Telephone: 913-551-7003
Date Made Active in Reports: 03/12/2021	Last EDR Contact: 06/11/2021
Number of Days to Update: 80	Next Scheduled EDR Contact: 08/02/2021
	Data Release Frequency: Varies

INDIAN UST R5: Underground Storage Tanks on Indian Land

The Indian Underground Storage Tank (UST) database provides information about underground storage tanks on Indian land in EPA Region 5 (Michigan, Minnesota and Wisconsin and Tribal Nations).

Date of Government Version: 10/07/2020	Source: EPA Region 5
Date Data Arrived at EDR: 12/16/2020	Telephone: 312-886-6136
Date Made Active in Reports: 03/12/2021	Last EDR Contact: 06/11/2021
Number of Days to Update: 86	Next Scheduled EDR Contact: 08/02/2021
	Data Release Frequency: Varies

INDIAN UST R1: Underground Storage Tanks on Indian Land

The Indian Underground Storage Tank (UST) database provides information about underground storage tanks on Indian land in EPA Region 1 (Connecticut, Maine, Massachusetts, New Hampshire, Rhode Island, Vermont and ten Tribal Nations).

Date of Government Version: 10/01/2020	Source: EPA, Region 1
Date Data Arrived at EDR: 12/16/2020	Telephone: 617-918-1313
Date Made Active in Reports: 03/12/2021	Last EDR Contact: 06/11/2021
Number of Days to Update: 86	Next Scheduled EDR Contact: 08/02/2021
	Data Release Frequency: Varies

State and tribal voluntary cleanup sites

INDIAN VCP R7: Voluntary Cleanup Priority Listing

A listing of voluntary cleanup priority sites located on Indian Land located in Region 7.

Date of Government Version: 03/20/2008	Source: EPA, Region 7
Date Data Arrived at EDR: 04/22/2008	Telephone: 913-551-7365
Date Made Active in Reports: 05/19/2008	Last EDR Contact: 04/20/2009
Number of Days to Update: 27	Next Scheduled EDR Contact: 07/20/2009
	Data Release Frequency: Varies

GOVERNMENT RECORDS SEARCHED / DATA CURRENCY TRACKING

VCP: Voluntary Cleanup Program Properties

Contains low threat level properties with either confirmed or unconfirmed releases and the project proponents have request that DTSC oversee investigation and/or cleanup activities and have agreed to provide coverage for DTSC's costs.

Date of Government Version: 01/25/2021
Date Data Arrived at EDR: 01/26/2021
Date Made Active in Reports: 04/13/2021
Number of Days to Update: 77

Source: Department of Toxic Substances Control
Telephone: 916-323-3400
Last EDR Contact: 04/23/2021
Next Scheduled EDR Contact: 08/09/2021
Data Release Frequency: Quarterly

INDIAN VCP R1: Voluntary Cleanup Priority Listing

A listing of voluntary cleanup priority sites located on Indian Land located in Region 1.

Date of Government Version: 07/27/2015
Date Data Arrived at EDR: 09/29/2015
Date Made Active in Reports: 02/18/2016
Number of Days to Update: 142

Source: EPA, Region 1
Telephone: 617-918-1102
Last EDR Contact: 06/15/2021
Next Scheduled EDR Contact: 10/04/2021
Data Release Frequency: Varies

State and tribal Brownfields sites

BROWNFIELDS: Considered Brownfields Sites Listing

A listing of sites the SWRCB considers to be Brownfields since these are sites have come to them through the MOA Process.

Date of Government Version: 03/22/2021
Date Data Arrived at EDR: 03/23/2021
Date Made Active in Reports: 06/10/2021
Number of Days to Update: 79

Source: State Water Resources Control Board
Telephone: 916-323-7905
Last EDR Contact: 06/17/2021
Next Scheduled EDR Contact: 10/04/2021
Data Release Frequency: Quarterly

ADDITIONAL ENVIRONMENTAL RECORDS

Local Brownfield lists

US BROWNFIELDS: A Listing of Brownfields Sites

Brownfields are real property, the expansion, redevelopment, or reuse of which may be complicated by the presence or potential presence of a hazardous substance, pollutant, or contaminant. Cleaning up and reinvesting in these properties takes development pressures off of undeveloped, open land, and both improves and protects the environment. Assessment, Cleanup and Redevelopment Exchange System (ACRES) stores information reported by EPA Brownfields grant recipients on brownfields properties assessed or cleaned up with grant funding as well as information on Targeted Brownfields Assessments performed by EPA Regions. A listing of ACRES Brownfield sites is obtained from Cleanups in My Community. Cleanups in My Community provides information on Brownfields properties for which information is reported back to EPA, as well as areas served by Brownfields grant programs.

Date of Government Version: 03/15/2021
Date Data Arrived at EDR: 03/16/2021
Date Made Active in Reports: 06/10/2021
Number of Days to Update: 86

Source: Environmental Protection Agency
Telephone: 202-566-2777
Last EDR Contact: 06/10/2021
Next Scheduled EDR Contact: 09/27/2021
Data Release Frequency: Semi-Annually

Local Lists of Landfill / Solid Waste Disposal Sites

WMUDS/SWAT: Waste Management Unit Database

Waste Management Unit Database System. WMUDS is used by the State Water Resources Control Board staff and the Regional Water Quality Control Boards for program tracking and inventory of waste management units. WMUDS is composed of the following databases: Facility Information, Scheduled Inspections Information, Waste Management Unit Information, SWAT Program Information, SWAT Report Summary Information, SWAT Report Summary Data, Chapter 15 (formerly Subchapter 15) Information, Chapter 15 Monitoring Parameters, TPCA Program Information, RCRA Program Information, Closure Information, and Interested Parties Information.

GOVERNMENT RECORDS SEARCHED / DATA CURRENCY TRACKING

Date of Government Version: 04/01/2000
Date Data Arrived at EDR: 04/10/2000
Date Made Active in Reports: 05/10/2000
Number of Days to Update: 30

Source: State Water Resources Control Board
Telephone: 916-227-4448
Last EDR Contact: 04/21/2021
Next Scheduled EDR Contact: 08/09/2021
Data Release Frequency: No Update Planned

SWRCY: Recycler Database

A listing of recycling facilities in California.

Date of Government Version: 03/09/2021
Date Data Arrived at EDR: 03/09/2021
Date Made Active in Reports: 03/31/2021
Number of Days to Update: 22

Source: Department of Conservation
Telephone: 916-323-3836
Last EDR Contact: 06/04/2021
Next Scheduled EDR Contact: 09/20/2021
Data Release Frequency: Quarterly

HAULERS: Registered Waste Tire Haulers Listing

A listing of registered waste tire haulers.

Date of Government Version: 11/23/2020
Date Data Arrived at EDR: 11/23/2020
Date Made Active in Reports: 02/08/2021
Number of Days to Update: 77

Source: Integrated Waste Management Board
Telephone: 916-341-6422
Last EDR Contact: 06/15/2021
Next Scheduled EDR Contact: 08/23/2021
Data Release Frequency: Varies

INDIAN ODI: Report on the Status of Open Dumps on Indian Lands

Location of open dumps on Indian land.

Date of Government Version: 12/31/1998
Date Data Arrived at EDR: 12/03/2007
Date Made Active in Reports: 01/24/2008
Number of Days to Update: 52

Source: Environmental Protection Agency
Telephone: 703-308-8245
Last EDR Contact: 04/22/2021
Next Scheduled EDR Contact: 08/09/2021
Data Release Frequency: Varies

ODI: Open Dump Inventory

An open dump is defined as a disposal facility that does not comply with one or more of the Part 257 or Part 258 Subtitle D Criteria.

Date of Government Version: 06/30/1985
Date Data Arrived at EDR: 08/09/2004
Date Made Active in Reports: 09/17/2004
Number of Days to Update: 39

Source: Environmental Protection Agency
Telephone: 800-424-9346
Last EDR Contact: 06/09/2004
Next Scheduled EDR Contact: N/A
Data Release Frequency: No Update Planned

DEBRIS REGION 9: Torres Martinez Reservation Illegal Dump Site Locations

A listing of illegal dump sites location on the Torres Martinez Indian Reservation located in eastern Riverside County and northern Imperial County, California.

Date of Government Version: 01/12/2009
Date Data Arrived at EDR: 05/07/2009
Date Made Active in Reports: 09/21/2009
Number of Days to Update: 137

Source: EPA, Region 9
Telephone: 415-947-4219
Last EDR Contact: 04/14/2021
Next Scheduled EDR Contact: 08/02/2021
Data Release Frequency: No Update Planned

IHS OPEN DUMPS: Open Dumps on Indian Land

A listing of all open dumps located on Indian Land in the United States.

Date of Government Version: 04/01/2014
Date Data Arrived at EDR: 08/06/2014
Date Made Active in Reports: 01/29/2015
Number of Days to Update: 176

Source: Department of Health & Human Services, Indian Health Service
Telephone: 301-443-1452
Last EDR Contact: 04/29/2021
Next Scheduled EDR Contact: 08/09/2021
Data Release Frequency: Varies

GOVERNMENT RECORDS SEARCHED / DATA CURRENCY TRACKING

Local Lists of Hazardous waste / Contaminated Sites

US HIST CDL: National Clandestine Laboratory Register

A listing of clandestine drug lab locations that have been removed from the DEAs National Clandestine Laboratory Register.

Date of Government Version: 12/07/2020	Source: Drug Enforcement Administration
Date Data Arrived at EDR: 12/09/2020	Telephone: 202-307-1000
Date Made Active in Reports: 03/02/2021	Last EDR Contact: 05/22/2021
Number of Days to Update: 83	Next Scheduled EDR Contact: 09/06/2021
	Data Release Frequency: No Update Planned

HIST CAL-SITES: Calsites Database

The Calsites database contains potential or confirmed hazardous substance release properties. In 1996, California EPA reevaluated and significantly reduced the number of sites in the Calsites database. No longer updated by the state agency. It has been replaced by ENVIROSTOR.

Date of Government Version: 08/08/2005	Source: Department of Toxic Substance Control
Date Data Arrived at EDR: 08/03/2006	Telephone: 916-323-3400
Date Made Active in Reports: 08/24/2006	Last EDR Contact: 02/23/2009
Number of Days to Update: 21	Next Scheduled EDR Contact: 05/25/2009
	Data Release Frequency: No Update Planned

SCH: School Property Evaluation Program

This category contains proposed and existing school sites that are being evaluated by DTSC for possible hazardous materials contamination. In some cases, these properties may be listed in the CalSites category depending on the level of threat to public health and safety or the environment they pose.

Date of Government Version: 01/25/2021	Source: Department of Toxic Substances Control
Date Data Arrived at EDR: 01/26/2021	Telephone: 916-323-3400
Date Made Active in Reports: 04/13/2021	Last EDR Contact: 04/23/2021
Number of Days to Update: 77	Next Scheduled EDR Contact: 08/09/2021
	Data Release Frequency: Quarterly

CDL: Clandestine Drug Labs

A listing of drug lab locations. Listing of a location in this database does not indicate that any illegal drug lab materials were or were not present there, and does not constitute a determination that the location either requires or does not require additional cleanup work.

Date of Government Version: 12/31/2019	Source: Department of Toxic Substances Control
Date Data Arrived at EDR: 01/20/2021	Telephone: 916-255-6504
Date Made Active in Reports: 04/08/2021	Last EDR Contact: 06/29/2021
Number of Days to Update: 78	Next Scheduled EDR Contact: 10/18/2021
	Data Release Frequency: Varies

TOXIC PITS: Toxic Pits Cleanup Act Sites

Toxic PITS Cleanup Act Sites. TOXIC PITS identifies sites suspected of containing hazardous substances where cleanup has not yet been completed.

Date of Government Version: 07/01/1995	Source: State Water Resources Control Board
Date Data Arrived at EDR: 08/30/1995	Telephone: 916-227-4364
Date Made Active in Reports: 09/26/1995	Last EDR Contact: 01/26/2009
Number of Days to Update: 27	Next Scheduled EDR Contact: 04/27/2009
	Data Release Frequency: No Update Planned

CERS HAZ WASTE: CERS HAZ WASTE

List of sites in the California Environmental Protection Agency (CalEPA) Regulated Site Portal which fall under the Hazardous Chemical Management, Hazardous Waste Onsite Treatment, Household Hazardous Waste Collection, Hazardous Waste Generator, and RCRA LQ HW Generator programs.

GOVERNMENT RECORDS SEARCHED / DATA CURRENCY TRACKING

Date of Government Version: 01/20/2021
Date Data Arrived at EDR: 01/20/2021
Date Made Active in Reports: 04/08/2021
Number of Days to Update: 78

Source: CalEPA
Telephone: 916-323-2514
Last EDR Contact: 04/20/2021
Next Scheduled EDR Contact: 08/02/2021
Data Release Frequency: Quarterly

US CDL: Clandestine Drug Labs

A listing of clandestine drug lab locations. The U.S. Department of Justice ("the Department") provides this web site as a public service. It contains addresses of some locations where law enforcement agencies reported they found chemicals or other items that indicated the presence of either clandestine drug laboratories or dumpsites. In most cases, the source of the entries is not the Department, and the Department has not verified the entry and does not guarantee its accuracy. Members of the public must verify the accuracy of all entries by, for example, contacting local law enforcement and local health departments.

Date of Government Version: 12/07/2020
Date Data Arrived at EDR: 12/09/2020
Date Made Active in Reports: 03/02/2021
Number of Days to Update: 83

Source: Drug Enforcement Administration
Telephone: 202-307-1000
Last EDR Contact: 05/18/2021
Next Scheduled EDR Contact: 09/06/2021
Data Release Frequency: Quarterly

PFAS: PFAS Contamination Site Location Listing

A listing of PFAS contaminated sites included in the GeoTracker database.

Date of Government Version: 02/24/2021
Date Data Arrived at EDR: 02/24/2021
Date Made Active in Reports: 05/14/2021
Number of Days to Update: 79

Source: State Water Resources Control Board
Telephone: 866-480-1028
Last EDR Contact: 06/04/2021
Next Scheduled EDR Contact: 09/20/2021
Data Release Frequency: Varies

Local Lists of Registered Storage Tanks

SWEEPS UST: SWEEPS UST Listing

Statewide Environmental Evaluation and Planning System. This underground storage tank listing was updated and maintained by a company contacted by the SWRCB in the early 1990's. The listing is no longer updated or maintained. The local agency is the contact for more information on a site on the SWEEPS list.

Date of Government Version: 06/01/1994
Date Data Arrived at EDR: 07/07/2005
Date Made Active in Reports: 08/11/2005
Number of Days to Update: 35

Source: State Water Resources Control Board
Telephone: N/A
Last EDR Contact: 06/03/2005
Next Scheduled EDR Contact: N/A
Data Release Frequency: No Update Planned

HIST UST: Hazardous Substance Storage Container Database

The Hazardous Substance Storage Container Database is a historical listing of UST sites. Refer to local/county source for current data.

Date of Government Version: 10/15/1990
Date Data Arrived at EDR: 01/25/1991
Date Made Active in Reports: 02/12/1991
Number of Days to Update: 18

Source: State Water Resources Control Board
Telephone: 916-341-5851
Last EDR Contact: 07/26/2001
Next Scheduled EDR Contact: N/A
Data Release Frequency: No Update Planned

SAN FRANCISCO AST: Aboveground Storage Tank Site Listing

Aboveground storage tank sites

Date of Government Version: 02/11/2021
Date Data Arrived at EDR: 02/11/2021
Date Made Active in Reports: 05/05/2021
Number of Days to Update: 83

Source: San Francisco County Department of Public Health
Telephone: 415-252-3896
Last EDR Contact: 04/27/2021
Next Scheduled EDR Contact: 08/16/2021
Data Release Frequency: Varies

GOVERNMENT RECORDS SEARCHED / DATA CURRENCY TRACKING

CA FID UST: Facility Inventory Database

The Facility Inventory Database (FID) contains a historical listing of active and inactive underground storage tank locations from the State Water Resource Control Board. Refer to local/county source for current data.

Date of Government Version: 10/31/1994	Source: California Environmental Protection Agency
Date Data Arrived at EDR: 09/05/1995	Telephone: 916-341-5851
Date Made Active in Reports: 09/29/1995	Last EDR Contact: 12/28/1998
Number of Days to Update: 24	Next Scheduled EDR Contact: N/A
	Data Release Frequency: No Update Planned

CERS TANKS: California Environmental Reporting System (CERS) Tanks

List of sites in the California Environmental Protection Agency (CalEPA) Regulated Site Portal which fall under the Aboveground Petroleum Storage and Underground Storage Tank regulatory programs.

Date of Government Version: 01/20/2021	Source: California Environmental Protection Agency
Date Data Arrived at EDR: 01/20/2021	Telephone: 916-323-2514
Date Made Active in Reports: 04/08/2021	Last EDR Contact: 04/20/2021
Number of Days to Update: 78	Next Scheduled EDR Contact: 08/02/2021
	Data Release Frequency: Quarterly

Local Land Records

LIENS: Environmental Liens Listing

A listing of property locations with environmental liens for California where DTSC is a lien holder.

Date of Government Version: 03/01/2021	Source: Department of Toxic Substances Control
Date Data Arrived at EDR: 03/03/2021	Telephone: 916-323-3400
Date Made Active in Reports: 05/20/2021	Last EDR Contact: 05/25/2021
Number of Days to Update: 78	Next Scheduled EDR Contact: 09/13/2021
	Data Release Frequency: Varies

LIENS 2: CERCLA Lien Information

A Federal CERCLA ('Superfund') lien can exist by operation of law at any site or property at which EPA has spent Superfund monies. These monies are spent to investigate and address releases and threatened releases of contamination. CERCLIS provides information as to the identity of these sites and properties.

Date of Government Version: 04/27/2021	Source: Environmental Protection Agency
Date Data Arrived at EDR: 05/03/2021	Telephone: 202-564-6023
Date Made Active in Reports: 05/19/2021	Last EDR Contact: 06/29/2021
Number of Days to Update: 16	Next Scheduled EDR Contact: 10/11/2021
	Data Release Frequency: Semi-Annually

DEED: Deed Restriction Listing

Site Mitigation and Brownfields Reuse Program Facility Sites with Deed Restrictions & Hazardous Waste Management Program Facility Sites with Deed / Land Use Restriction. The DTSC Site Mitigation and Brownfields Reuse Program (SMBRP) list includes sites cleaned up under the program's oversight and generally does not include current or former hazardous waste facilities that required a hazardous waste facility permit. The list represents deed restrictions that are active. Some sites have multiple deed restrictions. The DTSC Hazardous Waste Management Program (HWMP) has developed a list of current or former hazardous waste facilities that have a recorded land use restriction at the local county recorder's office. The land use restrictions on this list were required by the DTSC HWMP as a result of the presence of hazardous substances that remain on site after the facility (or part of the facility) has been closed or cleaned up. The types of land use restriction include deed notice, deed restriction, or a land use restriction that binds current and future owners.

Date of Government Version: 03/02/2021	Source: DTSC and SWRCB
Date Data Arrived at EDR: 03/03/2021	Telephone: 916-323-3400
Date Made Active in Reports: 05/19/2021	Last EDR Contact: 05/28/2021
Number of Days to Update: 77	Next Scheduled EDR Contact: 09/13/2021
	Data Release Frequency: Semi-Annually

Records of Emergency Release Reports

GOVERNMENT RECORDS SEARCHED / DATA CURRENCY TRACKING

HMIRS: Hazardous Materials Information Reporting System

Hazardous Materials Incident Report System. HMIRS contains hazardous material spill incidents reported to DOT.

Date of Government Version: 03/22/2021	Source: U.S. Department of Transportation
Date Data Arrived at EDR: 03/24/2021	Telephone: 202-366-4555
Date Made Active in Reports: 06/17/2021	Last EDR Contact: 06/17/2021
Number of Days to Update: 85	Next Scheduled EDR Contact: 10/04/2021
	Data Release Frequency: Quarterly

CHMIRS: California Hazardous Material Incident Report System

California Hazardous Material Incident Reporting System. CHMIRS contains information on reported hazardous material incidents (accidental releases or spills).

Date of Government Version: 12/31/2020	Source: Office of Emergency Services
Date Data Arrived at EDR: 01/20/2021	Telephone: 916-845-8400
Date Made Active in Reports: 04/08/2021	Last EDR Contact: 04/20/2021
Number of Days to Update: 78	Next Scheduled EDR Contact: 08/02/2021
	Data Release Frequency: Semi-Annually

LDS: Land Disposal Sites Listing (GEOTRACKER)

Land Disposal sites (Landfills) included in GeoTracker. GeoTracker is the Water Boards data management system for sites that impact, or have the potential to impact, water quality in California, with emphasis on groundwater.

Date of Government Version: 03/08/2021	Source: State Water Quality Control Board
Date Data Arrived at EDR: 03/09/2021	Telephone: 866-480-1028
Date Made Active in Reports: 03/31/2021	Last EDR Contact: 06/03/2021
Number of Days to Update: 22	Next Scheduled EDR Contact: 09/20/2021
	Data Release Frequency: Quarterly

MCS: Military Cleanup Sites Listing (GEOTRACKER)

Military sites (consisting of: Military UST sites; Military Privatized sites; and Military Cleanup sites [formerly known as DoD non UST]) included in GeoTracker. GeoTracker is the Water Boards data management system for sites that impact, or have the potential to impact, water quality in California, with emphasis on groundwater.

Date of Government Version: 03/08/2021	Source: State Water Resources Control Board
Date Data Arrived at EDR: 03/09/2021	Telephone: 866-480-1028
Date Made Active in Reports: 03/31/2021	Last EDR Contact: 06/03/2021
Number of Days to Update: 22	Next Scheduled EDR Contact: 09/20/2021
	Data Release Frequency: Quarterly

SPILLS 90: SPILLS90 data from FirstSearch

Spills 90 includes those spill and release records available exclusively from FirstSearch databases. Typically, they may include chemical, oil and/or hazardous substance spills recorded after 1990. Duplicate records that are already included in EDR incident and release records are not included in Spills 90.

Date of Government Version: 06/06/2012	Source: FirstSearch
Date Data Arrived at EDR: 01/03/2013	Telephone: N/A
Date Made Active in Reports: 02/22/2013	Last EDR Contact: 01/03/2013
Number of Days to Update: 50	Next Scheduled EDR Contact: N/A
	Data Release Frequency: No Update Planned

Other Ascertainable Records

RCRA NonGen / NLR: RCRA - Non Generators / No Longer Regulated

RCRAInfo is EPA's comprehensive information system, providing access to data supporting the Resource Conservation and Recovery Act (RCRA) of 1976 and the Hazardous and Solid Waste Amendments (HSWA) of 1984. The database includes selective information on sites which generate, transport, store, treat and/or dispose of hazardous waste as defined by the Resource Conservation and Recovery Act (RCRA). Non-Generators do not presently generate hazardous waste.

GOVERNMENT RECORDS SEARCHED / DATA CURRENCY TRACKING

Date of Government Version: 03/22/2021
Date Data Arrived at EDR: 03/23/2021
Date Made Active in Reports: 05/19/2021
Number of Days to Update: 57

Source: Environmental Protection Agency
Telephone: (415) 495-8895
Last EDR Contact: 06/21/2021
Next Scheduled EDR Contact: 10/04/2021
Data Release Frequency: Quarterly

FUDS: Formerly Used Defense Sites

The listing includes locations of Formerly Used Defense Sites properties where the US Army Corps of Engineers is actively working or will take necessary cleanup actions.

Date of Government Version: 02/11/2021
Date Data Arrived at EDR: 02/17/2021
Date Made Active in Reports: 04/05/2021
Number of Days to Update: 47

Source: U.S. Army Corps of Engineers
Telephone: 202-528-4285
Last EDR Contact: 05/18/2021
Next Scheduled EDR Contact: 08/30/2021
Data Release Frequency: Varies

DOD: Department of Defense Sites

This data set consists of federally owned or administered lands, administered by the Department of Defense, that have any area equal to or greater than 640 acres of the United States, Puerto Rico, and the U.S. Virgin Islands.

Date of Government Version: 12/31/2005
Date Data Arrived at EDR: 11/10/2006
Date Made Active in Reports: 01/11/2007
Number of Days to Update: 62

Source: USGS
Telephone: 888-275-8747
Last EDR Contact: 04/16/2021
Next Scheduled EDR Contact: 07/26/2021
Data Release Frequency: Semi-Annually

FEDLAND: Federal and Indian Lands

Federally and Indian administrated lands of the United States. Lands included are administrated by: Army Corps of Engineers, Bureau of Reclamation, National Wild and Scenic River, National Wildlife Refuge, Public Domain Land, Wilderness, Wilderness Study Area, Wildlife Management Area, Bureau of Indian Affairs, Bureau of Land Management, Department of Justice, Forest Service, Fish and Wildlife Service, National Park Service.

Date of Government Version: 04/02/2018
Date Data Arrived at EDR: 04/11/2018
Date Made Active in Reports: 11/06/2019
Number of Days to Update: 574

Source: U.S. Geological Survey
Telephone: 888-275-8747
Last EDR Contact: 04/05/2021
Next Scheduled EDR Contact: 07/19/2021
Data Release Frequency: N/A

SCRD DRYCLEANERS: State Coalition for Remediation of Drycleaners Listing

The State Coalition for Remediation of Drycleaners was established in 1998, with support from the U.S. EPA Office of Superfund Remediation and Technology Innovation. It is comprised of representatives of states with established drycleaner remediation programs. Currently the member states are Alabama, Connecticut, Florida, Illinois, Kansas, Minnesota, Missouri, North Carolina, Oregon, South Carolina, Tennessee, Texas, and Wisconsin.

Date of Government Version: 01/01/2017
Date Data Arrived at EDR: 02/03/2017
Date Made Active in Reports: 04/07/2017
Number of Days to Update: 63

Source: Environmental Protection Agency
Telephone: 615-532-8599
Last EDR Contact: 05/18/2021
Next Scheduled EDR Contact: 08/23/2021
Data Release Frequency: Varies

US FIN ASSUR: Financial Assurance Information

All owners and operators of facilities that treat, store, or dispose of hazardous waste are required to provide proof that they will have sufficient funds to pay for the clean up, closure, and post-closure care of their facilities.

Date of Government Version: 03/22/2021
Date Data Arrived at EDR: 03/23/2021
Date Made Active in Reports: 06/17/2021
Number of Days to Update: 86

Source: Environmental Protection Agency
Telephone: 202-566-1917
Last EDR Contact: 06/21/2021
Next Scheduled EDR Contact: 10/04/2021
Data Release Frequency: Quarterly

GOVERNMENT RECORDS SEARCHED / DATA CURRENCY TRACKING

EPA WATCH LIST: EPA WATCH LIST

EPA maintains a "Watch List" to facilitate dialogue between EPA, state and local environmental agencies on enforcement matters relating to facilities with alleged violations identified as either significant or high priority. Being on the Watch List does not mean that the facility has actually violated the law only that an investigation by EPA or a state or local environmental agency has led those organizations to allege that an unproven violation has in fact occurred. Being on the Watch List does not represent a higher level of concern regarding the alleged violations that were detected, but instead indicates cases requiring additional dialogue between EPA, state and local agencies - primarily because of the length of time the alleged violation has gone unaddressed or unresolved.

Date of Government Version: 08/30/2013	Source: Environmental Protection Agency
Date Data Arrived at EDR: 03/21/2014	Telephone: 617-520-3000
Date Made Active in Reports: 06/17/2014	Last EDR Contact: 04/30/2021
Number of Days to Update: 88	Next Scheduled EDR Contact: 08/16/2021
	Data Release Frequency: Quarterly

2020 COR ACTION: 2020 Corrective Action Program List

The EPA has set ambitious goals for the RCRA Corrective Action program by creating the 2020 Corrective Action Universe. This RCRA cleanup baseline includes facilities expected to need corrective action. The 2020 universe contains a wide variety of sites. Some properties are heavily contaminated while others were contaminated but have since been cleaned up. Still others have not been fully investigated yet, and may require little or no remediation. Inclusion in the 2020 Universe does not necessarily imply failure on the part of a facility to meet its RCRA obligations.

Date of Government Version: 09/30/2017	Source: Environmental Protection Agency
Date Data Arrived at EDR: 05/08/2018	Telephone: 703-308-4044
Date Made Active in Reports: 07/20/2018	Last EDR Contact: 05/07/2021
Number of Days to Update: 73	Next Scheduled EDR Contact: 08/16/2021
	Data Release Frequency: Varies

TSCA: Toxic Substances Control Act

Toxic Substances Control Act. TSCA identifies manufacturers and importers of chemical substances included on the TSCA Chemical Substance Inventory list. It includes data on the production volume of these substances by plant site.

Date of Government Version: 12/31/2016	Source: EPA
Date Data Arrived at EDR: 06/17/2020	Telephone: 202-260-5521
Date Made Active in Reports: 09/10/2020	Last EDR Contact: 06/17/2021
Number of Days to Update: 85	Next Scheduled EDR Contact: 09/27/2021
	Data Release Frequency: Every 4 Years

TRIS: Toxic Chemical Release Inventory System

Toxic Release Inventory System. TRIS identifies facilities which release toxic chemicals to the air, water and land in reportable quantities under SARA Title III Section 313.

Date of Government Version: 12/31/2018	Source: EPA
Date Data Arrived at EDR: 08/14/2020	Telephone: 202-566-0250
Date Made Active in Reports: 11/04/2020	Last EDR Contact: 05/17/2021
Number of Days to Update: 82	Next Scheduled EDR Contact: 08/30/2021
	Data Release Frequency: Annually

SSTS: Section 7 Tracking Systems

Section 7 of the Federal Insecticide, Fungicide and Rodenticide Act, as amended (92 Stat. 829) requires all registered pesticide-producing establishments to submit a report to the Environmental Protection Agency by March 1st each year. Each establishment must report the types and amounts of pesticides, active ingredients and devices being produced, and those having been produced and sold or distributed in the past year.

Date of Government Version: 01/20/2021	Source: EPA
Date Data Arrived at EDR: 01/21/2021	Telephone: 202-564-4203
Date Made Active in Reports: 03/22/2021	Last EDR Contact: 04/20/2021
Number of Days to Update: 60	Next Scheduled EDR Contact: 08/02/2021
	Data Release Frequency: Annually

GOVERNMENT RECORDS SEARCHED / DATA CURRENCY TRACKING

ROD: Records Of Decision

Record of Decision. ROD documents mandate a permanent remedy at an NPL (Superfund) site containing technical and health information to aid in the cleanup.

Date of Government Version: 04/27/2021	Source: EPA
Date Data Arrived at EDR: 05/03/2021	Telephone: 703-416-0223
Date Made Active in Reports: 05/19/2021	Last EDR Contact: 06/29/2021
Number of Days to Update: 16	Next Scheduled EDR Contact: 09/13/2021
	Data Release Frequency: Annually

RMP: Risk Management Plans

When Congress passed the Clean Air Act Amendments of 1990, it required EPA to publish regulations and guidance for chemical accident prevention at facilities using extremely hazardous substances. The Risk Management Program Rule (RMP Rule) was written to implement Section 112(r) of these amendments. The rule, which built upon existing industry codes and standards, requires companies of all sizes that use certain flammable and toxic substances to develop a Risk Management Program, which includes a(n): Hazard assessment that details the potential effects of an accidental release, an accident history of the last five years, and an evaluation of worst-case and alternative accidental releases; Prevention program that includes safety precautions and maintenance, monitoring, and employee training measures; and Emergency response program that spells out emergency health care, employee training measures and procedures for informing the public and response agencies (e.g the fire department) should an accident occur.

Date of Government Version: 01/22/2021	Source: Environmental Protection Agency
Date Data Arrived at EDR: 02/18/2021	Telephone: 202-564-8600
Date Made Active in Reports: 05/11/2021	Last EDR Contact: 04/19/2021
Number of Days to Update: 82	Next Scheduled EDR Contact: 08/02/2021
	Data Release Frequency: Varies

RAATS: RCRA Administrative Action Tracking System

RCRA Administration Action Tracking System. RAATS contains records based on enforcement actions issued under RCRA pertaining to major violators and includes administrative and civil actions brought by the EPA. For administration actions after September 30, 1995, data entry in the RAATS database was discontinued. EPA will retain a copy of the database for historical records. It was necessary to terminate RAATS because a decrease in agency resources made it impossible to continue to update the information contained in the database.

Date of Government Version: 04/17/1995	Source: EPA
Date Data Arrived at EDR: 07/03/1995	Telephone: 202-564-4104
Date Made Active in Reports: 08/07/1995	Last EDR Contact: 06/02/2008
Number of Days to Update: 35	Next Scheduled EDR Contact: 09/01/2008
	Data Release Frequency: No Update Planned

PRP: Potentially Responsible Parties

A listing of verified Potentially Responsible Parties

Date of Government Version: 12/30/2020	Source: EPA
Date Data Arrived at EDR: 01/14/2021	Telephone: 202-564-6023
Date Made Active in Reports: 03/05/2021	Last EDR Contact: 06/29/2021
Number of Days to Update: 50	Next Scheduled EDR Contact: 08/16/2021
	Data Release Frequency: Quarterly

PADS: PCB Activity Database System

PCB Activity Database. PADS Identifies generators, transporters, commercial storers and/or brokers and disposers of PCB's who are required to notify the EPA of such activities.

Date of Government Version: 11/19/2020	Source: EPA
Date Data Arrived at EDR: 01/08/2021	Telephone: 202-566-0500
Date Made Active in Reports: 03/22/2021	Last EDR Contact: 04/09/2021
Number of Days to Update: 73	Next Scheduled EDR Contact: 07/19/2021
	Data Release Frequency: Annually

GOVERNMENT RECORDS SEARCHED / DATA CURRENCY TRACKING

ICIS: Integrated Compliance Information System

The Integrated Compliance Information System (ICIS) supports the information needs of the national enforcement and compliance program as well as the unique needs of the National Pollutant Discharge Elimination System (NPDES) program.

Date of Government Version: 11/18/2016	Source: Environmental Protection Agency
Date Data Arrived at EDR: 11/23/2016	Telephone: 202-564-2501
Date Made Active in Reports: 02/10/2017	Last EDR Contact: 06/29/2021
Number of Days to Update: 79	Next Scheduled EDR Contact: 10/18/2021
	Data Release Frequency: Quarterly

FTTS: FIFRA/ TSCA Tracking System - FIFRA (Federal Insecticide, Fungicide, & Rodenticide Act)/TSCA (Toxic Substances Control Act)
FTTS tracks administrative cases and pesticide enforcement actions and compliance activities related to FIFRA, TSCA and EPCRA (Emergency Planning and Community Right-to-Know Act). To maintain currency, EDR contacts the Agency on a quarterly basis.

Date of Government Version: 04/09/2009	Source: EPA/Office of Prevention, Pesticides and Toxic Substances
Date Data Arrived at EDR: 04/16/2009	Telephone: 202-566-1667
Date Made Active in Reports: 05/11/2009	Last EDR Contact: 08/18/2017
Number of Days to Update: 25	Next Scheduled EDR Contact: 12/04/2017
	Data Release Frequency: No Update Planned

FTTS INSP: FIFRA/ TSCA Tracking System - FIFRA (Federal Insecticide, Fungicide, & Rodenticide Act)/TSCA (Toxic Substances Control Act)
A listing of FIFRA/TSCA Tracking System (FTTS) inspections and enforcements.

Date of Government Version: 04/09/2009	Source: EPA
Date Data Arrived at EDR: 04/16/2009	Telephone: 202-566-1667
Date Made Active in Reports: 05/11/2009	Last EDR Contact: 08/18/2017
Number of Days to Update: 25	Next Scheduled EDR Contact: 12/04/2017
	Data Release Frequency: No Update Planned

MLTS: Material Licensing Tracking System

MLTS is maintained by the Nuclear Regulatory Commission and contains a list of approximately 8,100 sites which possess or use radioactive materials and which are subject to NRC licensing requirements. To maintain currency, EDR contacts the Agency on a quarterly basis.

Date of Government Version: 03/08/2021	Source: Nuclear Regulatory Commission
Date Data Arrived at EDR: 03/11/2021	Telephone: 301-415-7169
Date Made Active in Reports: 05/11/2021	Last EDR Contact: 04/16/2021
Number of Days to Update: 61	Next Scheduled EDR Contact: 08/02/2021
	Data Release Frequency: Quarterly

COAL ASH DOE: Steam-Electric Plant Operation Data

A listing of power plants that store ash in surface ponds.

Date of Government Version: 12/31/2019	Source: Department of Energy
Date Data Arrived at EDR: 12/01/2020	Telephone: 202-586-8719
Date Made Active in Reports: 02/09/2021	Last EDR Contact: 05/27/2021
Number of Days to Update: 70	Next Scheduled EDR Contact: 09/13/2021
	Data Release Frequency: Varies

COAL ASH EPA: Coal Combustion Residues Surface Impoundments List

A listing of coal combustion residues surface impoundments with high hazard potential ratings.

Date of Government Version: 01/12/2017	Source: Environmental Protection Agency
Date Data Arrived at EDR: 03/05/2019	Telephone: N/A
Date Made Active in Reports: 11/11/2019	Last EDR Contact: 05/27/2021
Number of Days to Update: 251	Next Scheduled EDR Contact: 09/13/2021
	Data Release Frequency: Varies

GOVERNMENT RECORDS SEARCHED / DATA CURRENCY TRACKING

PCB TRANSFORMER: PCB Transformer Registration Database

The database of PCB transformer registrations that includes all PCB registration submittals.

Date of Government Version: 09/13/2019	Source: Environmental Protection Agency
Date Data Arrived at EDR: 11/06/2019	Telephone: 202-566-0517
Date Made Active in Reports: 02/10/2020	Last EDR Contact: 05/07/2021
Number of Days to Update: 96	Next Scheduled EDR Contact: 08/16/2021
	Data Release Frequency: Varies

RADINFO: Radiation Information Database

The Radiation Information Database (RADINFO) contains information about facilities that are regulated by U.S. Environmental Protection Agency (EPA) regulations for radiation and radioactivity.

Date of Government Version: 07/01/2019	Source: Environmental Protection Agency
Date Data Arrived at EDR: 07/01/2019	Telephone: 202-343-9775
Date Made Active in Reports: 09/23/2019	Last EDR Contact: 06/22/2021
Number of Days to Update: 84	Next Scheduled EDR Contact: 10/11/2021
	Data Release Frequency: Quarterly

HIST FTTS: FIFRA/TSCA Tracking System Administrative Case Listing

A complete administrative case listing from the FIFRA/TSCA Tracking System (FTTS) for all ten EPA regions. The information was obtained from the National Compliance Database (NCDB). NCDB supports the implementation of FIFRA (Federal Insecticide, Fungicide, and Rodenticide Act) and TSCA (Toxic Substances Control Act). Some EPA regions are now closing out records. Because of that, and the fact that some EPA regions are not providing EPA Headquarters with updated records, it was decided to create a HIST FTTS database. It included records that may not be included in the newer FTTS database updates. This database is no longer updated.

Date of Government Version: 10/19/2006	Source: Environmental Protection Agency
Date Data Arrived at EDR: 03/01/2007	Telephone: 202-564-2501
Date Made Active in Reports: 04/10/2007	Last EDR Contact: 12/17/2007
Number of Days to Update: 40	Next Scheduled EDR Contact: 03/17/2008
	Data Release Frequency: No Update Planned

HIST FTTS INSP: FIFRA/TSCA Tracking System Inspection & Enforcement Case Listing

A complete inspection and enforcement case listing from the FIFRA/TSCA Tracking System (FTTS) for all ten EPA regions. The information was obtained from the National Compliance Database (NCDB). NCDB supports the implementation of FIFRA (Federal Insecticide, Fungicide, and Rodenticide Act) and TSCA (Toxic Substances Control Act). Some EPA regions are now closing out records. Because of that, and the fact that some EPA regions are not providing EPA Headquarters with updated records, it was decided to create a HIST FTTS database. It included records that may not be included in the newer FTTS database updates. This database is no longer updated.

Date of Government Version: 10/19/2006	Source: Environmental Protection Agency
Date Data Arrived at EDR: 03/01/2007	Telephone: 202-564-2501
Date Made Active in Reports: 04/10/2007	Last EDR Contact: 12/17/2008
Number of Days to Update: 40	Next Scheduled EDR Contact: 03/17/2008
	Data Release Frequency: No Update Planned

DOT OPS: Incident and Accident Data

Department of Transportation, Office of Pipeline Safety Incident and Accident data.

Date of Government Version: 01/02/2020	Source: Department of Transportation, Office of Pipeline Safety
Date Data Arrived at EDR: 01/28/2020	Telephone: 202-366-4595
Date Made Active in Reports: 04/17/2020	Last EDR Contact: 04/27/2021
Number of Days to Update: 80	Next Scheduled EDR Contact: 08/09/2021
	Data Release Frequency: Quarterly

CONSENT: Superfund (CERCLA) Consent Decrees

Major legal settlements that establish responsibility and standards for cleanup at NPL (Superfund) sites. Released periodically by United States District Courts after settlement by parties to litigation matters.

GOVERNMENT RECORDS SEARCHED / DATA CURRENCY TRACKING

Date of Government Version: 12/31/2020
Date Data Arrived at EDR: 01/13/2021
Date Made Active in Reports: 03/22/2021
Number of Days to Update: 68

Source: Department of Justice, Consent Decree Library
Telephone: Varies
Last EDR Contact: 04/05/2021
Next Scheduled EDR Contact: 07/19/2021
Data Release Frequency: Varies

BRS: Biennial Reporting System

The Biennial Reporting System is a national system administered by the EPA that collects data on the generation and management of hazardous waste. BRS captures detailed data from two groups: Large Quantity Generators (LQG) and Treatment, Storage, and Disposal Facilities.

Date of Government Version: 12/31/2017
Date Data Arrived at EDR: 06/22/2020
Date Made Active in Reports: 11/20/2020
Number of Days to Update: 151

Source: EPA/NTIS
Telephone: 800-424-9346
Last EDR Contact: 06/21/2021
Next Scheduled EDR Contact: 10/04/2021
Data Release Frequency: Biennially

INDIAN RESERV: Indian Reservations

This map layer portrays Indian administered lands of the United States that have any area equal to or greater than 640 acres.

Date of Government Version: 12/31/2014
Date Data Arrived at EDR: 07/14/2015
Date Made Active in Reports: 01/10/2017
Number of Days to Update: 546

Source: USGS
Telephone: 202-208-3710
Last EDR Contact: 04/06/2021
Next Scheduled EDR Contact: 07/19/2021
Data Release Frequency: Semi-Annually

FUSRAP: Formerly Utilized Sites Remedial Action Program

DOE established the Formerly Utilized Sites Remedial Action Program (FUSRAP) in 1974 to remediate sites where radioactive contamination remained from Manhattan Project and early U.S. Atomic Energy Commission (AEC) operations.

Date of Government Version: 08/08/2017
Date Data Arrived at EDR: 09/11/2018
Date Made Active in Reports: 09/14/2018
Number of Days to Update: 3

Source: Department of Energy
Telephone: 202-586-3559
Last EDR Contact: 04/28/2021
Next Scheduled EDR Contact: 08/16/2021
Data Release Frequency: Varies

UMTRA: Uranium Mill Tailings Sites

Uranium ore was mined by private companies for federal government use in national defense programs. When the mills shut down, large piles of the sand-like material (mill tailings) remain after uranium has been extracted from the ore. Levels of human exposure to radioactive materials from the piles are low; however, in some cases tailings were used as construction materials before the potential health hazards of the tailings were recognized.

Date of Government Version: 08/30/2019
Date Data Arrived at EDR: 11/15/2019
Date Made Active in Reports: 01/28/2020
Number of Days to Update: 74

Source: Department of Energy
Telephone: 505-845-0011
Last EDR Contact: 05/21/2021
Next Scheduled EDR Contact: 08/30/2021
Data Release Frequency: Varies

LEAD SMELTER 1: Lead Smelter Sites

A listing of former lead smelter site locations.

Date of Government Version: 04/27/2021
Date Data Arrived at EDR: 05/03/2021
Date Made Active in Reports: 05/19/2021
Number of Days to Update: 16

Source: Environmental Protection Agency
Telephone: 703-603-8787
Last EDR Contact: 06/29/2021
Next Scheduled EDR Contact: 10/11/2021
Data Release Frequency: Varies

LEAD SMELTER 2: Lead Smelter Sites

A list of several hundred sites in the U.S. where secondary lead smelting was done from 1931 and 1964. These sites may pose a threat to public health through ingestion or inhalation of contaminated soil or dust

GOVERNMENT RECORDS SEARCHED / DATA CURRENCY TRACKING

Date of Government Version: 04/05/2001
Date Data Arrived at EDR: 10/27/2010
Date Made Active in Reports: 12/02/2010
Number of Days to Update: 36

Source: American Journal of Public Health
Telephone: 703-305-6451
Last EDR Contact: 12/02/2009
Next Scheduled EDR Contact: N/A
Data Release Frequency: No Update Planned

US AIRS (AFS): Aerometric Information Retrieval System Facility Subsystem (AFS)

The database is a sub-system of Aerometric Information Retrieval System (AIRS). AFS contains compliance data on air pollution point sources regulated by the U.S. EPA and/or state and local air regulatory agencies. This information comes from source reports by various stationary sources of air pollution, such as electric power plants, steel mills, factories, and universities, and provides information about the air pollutants they produce. Action, air program, air program pollutant, and general level plant data. It is used to track emissions and compliance data from industrial plants.

Date of Government Version: 10/12/2016
Date Data Arrived at EDR: 10/26/2016
Date Made Active in Reports: 02/03/2017
Number of Days to Update: 100

Source: EPA
Telephone: 202-564-2496
Last EDR Contact: 09/26/2017
Next Scheduled EDR Contact: 01/08/2018
Data Release Frequency: Annually

US AIRS MINOR: Air Facility System Data

A listing of minor source facilities.

Date of Government Version: 10/12/2016
Date Data Arrived at EDR: 10/26/2016
Date Made Active in Reports: 02/03/2017
Number of Days to Update: 100

Source: EPA
Telephone: 202-564-2496
Last EDR Contact: 09/26/2017
Next Scheduled EDR Contact: 01/08/2018
Data Release Frequency: Annually

MINES VIOLATIONS: MSHA Violation Assessment Data

Mines violation and assessment information. Department of Labor, Mine Safety & Health Administration.

Date of Government Version: 05/27/2021
Date Data Arrived at EDR: 05/27/2021
Date Made Active in Reports: 06/10/2021
Number of Days to Update: 14

Source: DOL, Mine Safety & Health Admi
Telephone: 202-693-9424
Last EDR Contact: 05/26/2021
Next Scheduled EDR Contact: 09/13/2021
Data Release Frequency: Quarterly

US MINES: Mines Master Index File

Contains all mine identification numbers issued for mines active or opened since 1971. The data also includes violation information.

Date of Government Version: 02/01/2021
Date Data Arrived at EDR: 02/24/2021
Date Made Active in Reports: 05/19/2021
Number of Days to Update: 84

Source: Department of Labor, Mine Safety and Health Administration
Telephone: 303-231-5959
Last EDR Contact: 05/25/2021
Next Scheduled EDR Contact: 09/06/2021
Data Release Frequency: Semi-Annually

US MINES 2: Ferrous and Nonferrous Metal Mines Database Listing

This map layer includes ferrous (ferrous metal mines are facilities that extract ferrous metals, such as iron ore or molybdenum) and nonferrous (Nonferrous metal mines are facilities that extract nonferrous metals, such as gold, silver, copper, zinc, and lead) metal mines in the United States.

Date of Government Version: 05/06/2020
Date Data Arrived at EDR: 05/27/2020
Date Made Active in Reports: 08/13/2020
Number of Days to Update: 78

Source: USGS
Telephone: 703-648-7709
Last EDR Contact: 05/27/2021
Next Scheduled EDR Contact: 09/06/2021
Data Release Frequency: Varies

GOVERNMENT RECORDS SEARCHED / DATA CURRENCY TRACKING

US MINES 3: Active Mines & Mineral Plants Database Listing

Active Mines and Mineral Processing Plant operations for commodities monitored by the Minerals Information Team of the USGS.

Date of Government Version: 04/14/2011	Source: USGS
Date Data Arrived at EDR: 06/08/2011	Telephone: 703-648-7709
Date Made Active in Reports: 09/13/2011	Last EDR Contact: 05/27/2021
Number of Days to Update: 97	Next Scheduled EDR Contact: 09/06/2021
	Data Release Frequency: Varies

ABANDONED MINES: Abandoned Mines

An inventory of land and water impacted by past mining (primarily coal mining) is maintained by OSMRE to provide information needed to implement the Surface Mining Control and Reclamation Act of 1977 (SMCRA). The inventory contains information on the location, type, and extent of AML impacts, as well as, information on the cost associated with the reclamation of those problems. The inventory is based upon field surveys by State, Tribal, and OSMRE program officials. It is dynamic to the extent that it is modified as new problems are identified and existing problems are reclaimed.

Date of Government Version: 03/23/2021	Source: Department of Interior
Date Data Arrived at EDR: 03/25/2021	Telephone: 202-208-2609
Date Made Active in Reports: 06/17/2021	Last EDR Contact: 06/14/2021
Number of Days to Update: 84	Next Scheduled EDR Contact: 09/20/2021
	Data Release Frequency: Quarterly

FINDS: Facility Index System/Facility Registry System

Facility Index System. FINDS contains both facility information and 'pointers' to other sources that contain more detail. EDR includes the following FINDS databases in this report: PCS (Permit Compliance System), AIRS (Aerometric Information Retrieval System), DOCKET (Enforcement Docket used to manage and track information on civil judicial enforcement cases for all environmental statutes), FURS (Federal Underground Injection Control), C-DOCKET (Criminal Docket System used to track criminal enforcement actions for all environmental statutes), FFIS (Federal Facilities Information System), STATE (State Environmental Laws and Statutes), and PADS (PCB Activity Data System).

Date of Government Version: 02/03/2021	Source: EPA
Date Data Arrived at EDR: 03/03/2021	Telephone: (415) 947-8000
Date Made Active in Reports: 04/05/2021	Last EDR Contact: 05/18/2021
Number of Days to Update: 33	Next Scheduled EDR Contact: 09/13/2021
	Data Release Frequency: Quarterly

ECHO: Enforcement & Compliance History Information

ECHO provides integrated compliance and enforcement information for about 800,000 regulated facilities nationwide.

Date of Government Version: 04/04/2021	Source: Environmental Protection Agency
Date Data Arrived at EDR: 04/06/2021	Telephone: 202-564-2280
Date Made Active in Reports: 06/25/2021	Last EDR Contact: 04/06/2021
Number of Days to Update: 80	Next Scheduled EDR Contact: 07/19/2021
	Data Release Frequency: Quarterly

UXO: Unexploded Ordnance Sites

A listing of unexploded ordnance site locations

Date of Government Version: 12/31/2018	Source: Department of Defense
Date Data Arrived at EDR: 07/02/2020	Telephone: 703-704-1564
Date Made Active in Reports: 09/17/2020	Last EDR Contact: 04/13/2021
Number of Days to Update: 77	Next Scheduled EDR Contact: 07/26/2021
	Data Release Frequency: Varies

DOCKET HWC: Hazardous Waste Compliance Docket Listing

A complete list of the Federal Agency Hazardous Waste Compliance Docket Facilities.

GOVERNMENT RECORDS SEARCHED / DATA CURRENCY TRACKING

Date of Government Version: 11/03/2020
Date Data Arrived at EDR: 11/17/2020
Date Made Active in Reports: 02/09/2021
Number of Days to Update: 84

Source: Environmental Protection Agency
Telephone: 202-564-0527
Last EDR Contact: 05/21/2021
Next Scheduled EDR Contact: 09/06/2021
Data Release Frequency: Varies

FUELS PROGRAM: EPA Fuels Program Registered Listing

This listing includes facilities that are registered under the Part 80 (Code of Federal Regulations) EPA Fuels Programs. All companies now are required to submit new and updated registrations.

Date of Government Version: 02/17/2021
Date Data Arrived at EDR: 02/17/2021
Date Made Active in Reports: 03/22/2021
Number of Days to Update: 33

Source: EPA
Telephone: 800-385-6164
Last EDR Contact: 05/14/2021
Next Scheduled EDR Contact: 08/30/2021
Data Release Frequency: Quarterly

CA BOND EXP. PLAN: Bond Expenditure Plan

Department of Health Services developed a site-specific expenditure plan as the basis for an appropriation of Hazardous Substance Cleanup Bond Act funds. It is not updated.

Date of Government Version: 01/01/1989
Date Data Arrived at EDR: 07/27/1994
Date Made Active in Reports: 08/02/1994
Number of Days to Update: 6

Source: Department of Health Services
Telephone: 916-255-2118
Last EDR Contact: 05/31/1994
Next Scheduled EDR Contact: N/A
Data Release Frequency: No Update Planned

CORTESE: "Cortese" Hazardous Waste & Substances Sites List

The sites for the list are designated by the State Water Resource Control Board (LUST), the Integrated Waste Board (SWF/LS), and the Department of Toxic Substances Control (Cal-Sites).

Date of Government Version: 03/22/2021
Date Data Arrived at EDR: 03/23/2021
Date Made Active in Reports: 06/10/2021
Number of Days to Update: 79

Source: CAL EPA/Office of Emergency Information
Telephone: 916-323-3400
Last EDR Contact: 06/17/2021
Next Scheduled EDR Contact: 10/04/2021
Data Release Frequency: Quarterly

CUPA LIVERMORE-PLEASANTON: CUPA Facility Listing

list of facilities associated with the various CUPA programs in Livermore-Pleasanton

Date of Government Version: 05/01/2019
Date Data Arrived at EDR: 05/14/2019
Date Made Active in Reports: 07/17/2019
Number of Days to Update: 64

Source: Livermore-Pleasanton Fire Department
Telephone: 925-454-2361
Last EDR Contact: 05/14/2021
Next Scheduled EDR Contact: 08/23/2021
Data Release Frequency: Varies

DRYCLEAN AVAQMD: Antelope Valley Air Quality Management District Drycleaner Listing

A listing of dry cleaners in the Antelope Valley Air Quality Management District.

Date of Government Version: 02/26/2021
Date Data Arrived at EDR: 03/02/2021
Date Made Active in Reports: 05/19/2021
Number of Days to Update: 78

Source: Antelope Valley Air Quality Management District
Telephone: 661-723-8070
Last EDR Contact: 05/25/2021
Next Scheduled EDR Contact: 09/13/2021
Data Release Frequency: Varies

DRYCLEAN SOUTH COAST: South Coast Air Quality Management District Drycleaner Listing

A listing of dry cleaners in the South Coast Air Quality Management District

Date of Government Version: 02/23/2021
Date Data Arrived at EDR: 02/25/2021
Date Made Active in Reports: 05/19/2021
Number of Days to Update: 83

Source: South Coast Air Quality Management District
Telephone: 909-396-3211
Last EDR Contact: 05/18/2021
Next Scheduled EDR Contact: 09/06/2021
Data Release Frequency: Varies

GOVERNMENT RECORDS SEARCHED / DATA CURRENCY TRACKING

DRYCLEANERS: Cleaner Facilities

A list of drycleaner related facilities that have EPA ID numbers. These are facilities with certain SIC codes: power laundries, family and commercial; garment pressing and cleaner's agents; linen supply; coin-operated laundries and cleaning; drycleaning plants, except rugs; carpet and upholster cleaning; industrial launderers; laundry and garment services.

Date of Government Version: 03/01/2021	Source: Department of Toxic Substance Control
Date Data Arrived at EDR: 03/04/2021	Telephone: 916-327-4498
Date Made Active in Reports: 05/20/2021	Last EDR Contact: 05/25/2021
Number of Days to Update: 77	Next Scheduled EDR Contact: 09/13/2021
	Data Release Frequency: Annually

EMI: Emissions Inventory Data

Toxics and criteria pollutant emissions data collected by the ARB and local air pollution agencies.

Date of Government Version: 12/31/2018	Source: California Air Resources Board
Date Data Arrived at EDR: 06/16/2020	Telephone: 916-322-2990
Date Made Active in Reports: 08/28/2020	Last EDR Contact: 06/10/2021
Number of Days to Update: 73	Next Scheduled EDR Contact: 09/27/2021
	Data Release Frequency: Varies

ENF: Enforcement Action Listing

A listing of Water Board Enforcement Actions. Formal is everything except Oral/Verbal Communication, Notice of Violation, Expedited Payment Letter, and Staff Enforcement Letter.

Date of Government Version: 12/31/2020	Source: State Water Resources Control Board
Date Data Arrived at EDR: 01/20/2021	Telephone: 916-445-9379
Date Made Active in Reports: 04/09/2021	Last EDR Contact: 04/20/2021
Number of Days to Update: 79	Next Scheduled EDR Contact: 08/02/2021
	Data Release Frequency: Varies

Financial Assurance 1: Financial Assurance Information Listing

Financial Assurance information

Date of Government Version: 01/25/2021	Source: Department of Toxic Substances Control
Date Data Arrived at EDR: 01/26/2021	Telephone: 916-255-3628
Date Made Active in Reports: 04/13/2021	Last EDR Contact: 04/14/2021
Number of Days to Update: 77	Next Scheduled EDR Contact: 08/02/2021
	Data Release Frequency: Varies

Financial Assurance 2: Financial Assurance Information Listing

A listing of financial assurance information for solid waste facilities. Financial assurance is intended to ensure that resources are available to pay for the cost of closure, post-closure care, and corrective measures if the owner or operator of a regulated facility is unable or unwilling to pay.

Date of Government Version: 02/08/2021	Source: California Integrated Waste Management Board
Date Data Arrived at EDR: 02/12/2021	Telephone: 916-341-6066
Date Made Active in Reports: 05/05/2021	Last EDR Contact: 05/05/2021
Number of Days to Update: 82	Next Scheduled EDR Contact: 08/23/2021
	Data Release Frequency: Varies

HAZNET: Facility and Manifest Data

Facility and Manifest Data. The data is extracted from the copies of hazardous waste manifests received each year by the DTSC. The annual volume of manifests is typically 700,000 - 1,000,000 annually, representing approximately 350,000 - 500,000 shipments. Data are from the manifests submitted without correction, and therefore many contain some invalid values for data elements such as generator ID, TSD ID, waste category, and disposal method. This database begins with calendar year 1993.

Date of Government Version: 12/31/2019	Source: California Environmental Protection Agency
Date Data Arrived at EDR: 04/15/2020	Telephone: 916-255-1136
Date Made Active in Reports: 07/02/2020	Last EDR Contact: 04/09/2021
Number of Days to Update: 78	Next Scheduled EDR Contact: 07/19/2021
	Data Release Frequency: Annually

GOVERNMENT RECORDS SEARCHED / DATA CURRENCY TRACKING

ICE: ICE

Contains data pertaining to the Permitted Facilities with Inspections / Enforcements sites tracked in Envirostor.

Date of Government Version: 02/16/2021	Source: Department of Toxic Substances Control
Date Data Arrived at EDR: 02/17/2021	Telephone: 877-786-9427
Date Made Active in Reports: 05/07/2021	Last EDR Contact: 05/14/2021
Number of Days to Update: 79	Next Scheduled EDR Contact: 08/30/2021
	Data Release Frequency: Quarterly

HIST CORTESE: Hazardous Waste & Substance Site List

The sites for the list are designated by the State Water Resource Control Board [LUST], the Integrated Waste Board [SWF/LS], and the Department of Toxic Substances Control [CALSITES]. This listing is no longer updated by the state agency.

Date of Government Version: 04/01/2001	Source: Department of Toxic Substances Control
Date Data Arrived at EDR: 01/22/2009	Telephone: 916-323-3400
Date Made Active in Reports: 04/08/2009	Last EDR Contact: 01/22/2009
Number of Days to Update: 76	Next Scheduled EDR Contact: N/A
	Data Release Frequency: No Update Planned

HWP: EnviroStor Permitted Facilities Listing

Detailed information on permitted hazardous waste facilities and corrective action ("cleanups") tracked in EnviroStor.

Date of Government Version: 02/16/2021	Source: Department of Toxic Substances Control
Date Data Arrived at EDR: 02/17/2021	Telephone: 916-323-3400
Date Made Active in Reports: 05/10/2021	Last EDR Contact: 05/14/2021
Number of Days to Update: 82	Next Scheduled EDR Contact: 08/30/2021
	Data Release Frequency: Quarterly

HWT: Registered Hazardous Waste Transporter Database

A listing of hazardous waste transporters. In California, unless specifically exempted, it is unlawful for any person to transport hazardous wastes unless the person holds a valid registration issued by DTSC. A hazardous waste transporter registration is valid for one year and is assigned a unique registration number.

Date of Government Version: 04/05/2021	Source: Department of Toxic Substances Control
Date Data Arrived at EDR: 04/06/2021	Telephone: 916-440-7145
Date Made Active in Reports: 06/23/2021	Last EDR Contact: 04/06/2021
Number of Days to Update: 78	Next Scheduled EDR Contact: 07/19/2021
	Data Release Frequency: Quarterly

MINES: Mines Site Location Listing

A listing of mine site locations from the Office of Mine Reclamation.

Date of Government Version: 03/08/2021	Source: Department of Conservation
Date Data Arrived at EDR: 03/09/2021	Telephone: 916-322-1080
Date Made Active in Reports: 03/30/2021	Last EDR Contact: 06/03/2021
Number of Days to Update: 21	Next Scheduled EDR Contact: 09/20/2021
	Data Release Frequency: Quarterly

MWMP: Medical Waste Management Program Listing

The Medical Waste Management Program (MWMP) ensures the proper handling and disposal of medical waste by permitting and inspecting medical waste Offsite Treatment Facilities (PDF) and Transfer Stations (PDF) throughout the state. MWMP also oversees all Medical Waste Transporters.

Date of Government Version: 01/29/2021	Source: Department of Public Health
Date Data Arrived at EDR: 03/03/2021	Telephone: 916-558-1784
Date Made Active in Reports: 05/20/2021	Last EDR Contact: 05/28/2021
Number of Days to Update: 78	Next Scheduled EDR Contact: 09/13/2021
	Data Release Frequency: Varies

GOVERNMENT RECORDS SEARCHED / DATA CURRENCY TRACKING

NPDES: NPDES Permits Listing

A listing of NPDES permits, including stormwater.

Date of Government Version: 02/08/2021	Source: State Water Resources Control Board
Date Data Arrived at EDR: 02/09/2021	Telephone: 916-445-9379
Date Made Active in Reports: 05/04/2021	Last EDR Contact: 05/11/2021
Number of Days to Update: 84	Next Scheduled EDR Contact: 08/23/2021
	Data Release Frequency: Quarterly

PEST LIC: Pesticide Regulation Licenses Listing

A listing of licenses and certificates issued by the Department of Pesticide Regulation. The DPR issues licenses and/or certificates to: Persons and businesses that apply or sell pesticides; Pest control dealers and brokers; Persons who advise on agricultural pesticide applications.

Date of Government Version: 03/02/2021	Source: Department of Pesticide Regulation
Date Data Arrived at EDR: 03/03/2021	Telephone: 916-445-4038
Date Made Active in Reports: 05/20/2021	Last EDR Contact: 05/28/2021
Number of Days to Update: 78	Next Scheduled EDR Contact: 09/13/2021
	Data Release Frequency: Quarterly

PROC: Certified Processors Database

A listing of certified processors.

Date of Government Version: 03/09/2021	Source: Department of Conservation
Date Data Arrived at EDR: 03/09/2021	Telephone: 916-323-3836
Date Made Active in Reports: 03/31/2021	Last EDR Contact: 06/04/2021
Number of Days to Update: 22	Next Scheduled EDR Contact: 09/20/2021
	Data Release Frequency: Quarterly

NOTIFY 65: Proposition 65 Records

Listings of all Proposition 65 incidents reported to counties by the State Water Resources Control Board and the Regional Water Quality Control Board. This database is no longer updated by the reporting agency.

Date of Government Version: 03/12/2021	Source: State Water Resources Control Board
Date Data Arrived at EDR: 03/16/2021	Telephone: 916-445-3846
Date Made Active in Reports: 06/01/2021	Last EDR Contact: 06/08/2021
Number of Days to Update: 77	Next Scheduled EDR Contact: 09/27/2021
	Data Release Frequency: No Update Planned

UIC: UIC Listing

A listing of wells identified as underground injection wells, in the California Oil and Gas Wells database.

Date of Government Version: 03/08/2021	Source: Department of Conservation
Date Data Arrived at EDR: 03/09/2021	Telephone: 916-445-2408
Date Made Active in Reports: 03/31/2021	Last EDR Contact: 06/03/2021
Number of Days to Update: 22	Next Scheduled EDR Contact: 09/20/2021
	Data Release Frequency: Varies

UIC GEO: Underground Injection Control Sites (GEOTRACKER)

Underground control injection sites

Date of Government Version: 03/08/2021	Source: State Water Resource Control Board
Date Data Arrived at EDR: 03/09/2021	Telephone: 866-480-1028
Date Made Active in Reports: 03/30/2021	Last EDR Contact: 06/03/2021
Number of Days to Update: 21	Next Scheduled EDR Contact: 09/20/2021
	Data Release Frequency: Varies

WASTEWATER PITS: Oil Wastewater Pits Listing

Water officials discovered that oil producers have been dumping chemical-laden wastewater into hundreds of unlined pits that are operating without proper permits. Inspections completed by the Central Valley Regional Water Quality Control Board revealed the existence of previously unidentified waste sites. The water boards review found that more than one-third of the region's active disposal pits are operating without permission.

GOVERNMENT RECORDS SEARCHED / DATA CURRENCY TRACKING

Date of Government Version: 11/19/2019
Date Data Arrived at EDR: 01/07/2020
Date Made Active in Reports: 03/09/2020
Number of Days to Update: 62

Source: RWQCB, Central Valley Region
Telephone: 559-445-5577
Last EDR Contact: 04/09/2021
Next Scheduled EDR Contact: 07/19/2021
Data Release Frequency: Varies

WDS: Waste Discharge System

Sites which have been issued waste discharge requirements.

Date of Government Version: 06/19/2007
Date Data Arrived at EDR: 06/20/2007
Date Made Active in Reports: 06/29/2007
Number of Days to Update: 9

Source: State Water Resources Control Board
Telephone: 916-341-5227
Last EDR Contact: 05/14/2021
Next Scheduled EDR Contact: 08/30/2021
Data Release Frequency: No Update Planned

WIP: Well Investigation Program Case List

Well Investigation Program case in the San Gabriel and San Fernando Valley area.

Date of Government Version: 07/03/2009
Date Data Arrived at EDR: 07/21/2009
Date Made Active in Reports: 08/03/2009
Number of Days to Update: 13

Source: Los Angeles Water Quality Control Board
Telephone: 213-576-6726
Last EDR Contact: 06/15/2021
Next Scheduled EDR Contact: 10/04/2021
Data Release Frequency: No Update Planned

MILITARY PRIV SITES: Military Privatized Sites (GEOTRACKER)

Military privatized sites

Date of Government Version: 03/08/2021
Date Data Arrived at EDR: 03/09/2021
Date Made Active in Reports: 03/30/2021
Number of Days to Update: 21

Source: State Water Resources Control Board
Telephone: 866-480-1028
Last EDR Contact: 06/03/2021
Next Scheduled EDR Contact: 09/20/2021
Data Release Frequency: Varies

PROJECT: Project Sites (GEOTRACKER)

Projects sites

Date of Government Version: 03/08/2021
Date Data Arrived at EDR: 03/09/2021
Date Made Active in Reports: 03/30/2021
Number of Days to Update: 21

Source: State Water Resources Control Board
Telephone: 866-480-1028
Last EDR Contact: 06/03/2021
Next Scheduled EDR Contact: 09/20/2021
Data Release Frequency: Varies

WDR: Waste Discharge Requirements Listing

In general, the Waste Discharge Requirements (WDRs) Program (sometimes also referred to as the "Non Chapter 15 (Non 15) Program") regulates point discharges that are exempt pursuant to Subsection 20090 of Title 27 and not subject to the Federal Water Pollution Control Act. Exemptions from Title 27 may be granted for nine categories of discharges (e.g., sewage, wastewater, etc.) that meet, and continue to meet, the preconditions listed for each specific exemption. The scope of the WDRs Program also includes the discharge of wastes classified as inert, pursuant to section 20230 of Title 27.

Date of Government Version: 03/09/2021
Date Data Arrived at EDR: 03/09/2021
Date Made Active in Reports: 03/31/2021
Number of Days to Update: 22

Source: State Water Resources Control Board
Telephone: 916-341-5810
Last EDR Contact: 06/07/2021
Next Scheduled EDR Contact: 09/20/2021
Data Release Frequency: Quarterly

CIWQS: California Integrated Water Quality System

The California Integrated Water Quality System (CIWQS) is a computer system used by the State and Regional Water Quality Control Boards to track information about places of environmental interest, manage permits and other orders, track inspections, and manage violations and enforcement activities.

GOVERNMENT RECORDS SEARCHED / DATA CURRENCY TRACKING

Date of Government Version: 11/30/2020
Date Data Arrived at EDR: 12/01/2020
Date Made Active in Reports: 02/12/2021
Number of Days to Update: 73

Source: State Water Resources Control Board
Telephone: 866-794-4977
Last EDR Contact: 05/19/2021
Next Scheduled EDR Contact: 09/13/2021
Data Release Frequency: Varies

CERS: CalEPA Regulated Site Portal Data

The CalEPA Regulated Site Portal database combines data about environmentally regulated sites and facilities in California into a single database. It combines data from a variety of state and federal databases, and provides an overview of regulated activities across the spectrum of environmental programs for any given location in California. These activities include hazardous materials and waste, state and federal cleanups, impacted ground and surface waters, and toxic materials

Date of Government Version: 01/20/2021
Date Data Arrived at EDR: 01/20/2021
Date Made Active in Reports: 04/08/2021
Number of Days to Update: 78

Source: California Environmental Protection Agency
Telephone: 916-323-2514
Last EDR Contact: 04/20/2021
Next Scheduled EDR Contact: 08/02/2021
Data Release Frequency: Varies

NON-CASE INFO: Non-Case Information Sites (GEOTRACKER)

Non-Case Information sites

Date of Government Version: 03/08/2021
Date Data Arrived at EDR: 03/09/2021
Date Made Active in Reports: 03/30/2021
Number of Days to Update: 21

Source: State Water Resources Control Board
Telephone: 866-480-1028
Last EDR Contact: 06/03/2021
Next Scheduled EDR Contact: 09/20/2021
Data Release Frequency: Varies

OTHER OIL GAS: Other Oil & Gas Projects Sites (GEOTRACKER)

Other Oil & Gas Projects sites

Date of Government Version: 03/08/2021
Date Data Arrived at EDR: 03/09/2021
Date Made Active in Reports: 03/30/2021
Number of Days to Update: 21

Source: State Water Resources Control Board
Telephone: 866-480-1028
Last EDR Contact: 06/03/2021
Next Scheduled EDR Contact: 09/20/2021
Data Release Frequency: Varies

PROD WATER PONDS: Produced Water Ponds Sites (GEOTRACKER)

Produced water ponds sites

Date of Government Version: 03/08/2021
Date Data Arrived at EDR: 03/09/2021
Date Made Active in Reports: 03/30/2021
Number of Days to Update: 21

Source: State Water Resources Control Board
Telephone: 866-480-1028
Last EDR Contact: 06/03/2021
Next Scheduled EDR Contact: 09/20/2021
Data Release Frequency: Varies

SAMPLING POINT: Sampling Point ? Public Sites (GEOTRACKER)

Sampling point - public sites

Date of Government Version: 03/08/2021
Date Data Arrived at EDR: 03/09/2021
Date Made Active in Reports: 03/30/2021
Number of Days to Update: 21

Source: State Water Resources Control Board
Telephone: 866-480-1028
Last EDR Contact: 06/03/2021
Next Scheduled EDR Contact: 09/20/2021
Data Release Frequency: Varies

WELL STIM PROJ: Well Stimulation Project (GEOTRACKER)

Includes areas of groundwater monitoring plans, a depiction of the monitoring network, and the facilities, boundaries, and subsurface characteristics of the oilfield and the features (oil and gas wells, produced water ponds, UIC wells, water supply wells, etc?) being monitored

GOVERNMENT RECORDS SEARCHED / DATA CURRENCY TRACKING

Date of Government Version: 03/08/2021
Date Data Arrived at EDR: 03/09/2021
Date Made Active in Reports: 03/30/2021
Number of Days to Update: 21

Source: State Water Resources Control Board
Telephone: 866-480-1028
Last EDR Contact: 06/03/2021
Next Scheduled EDR Contact: 09/20/2021
Data Release Frequency: Varies

PCS: Permit Compliance System

PCS is a computerized management information system that contains data on National Pollutant Discharge Elimination System (NPDES) permit holding facilities. PCS tracks the permit, compliance, and enforcement status of NPDES facilities.

Date of Government Version: 07/14/2011
Date Data Arrived at EDR: 08/05/2011
Date Made Active in Reports: 09/29/2011
Number of Days to Update: 55

Source: EPA, Office of Water
Telephone: 202-564-2496
Last EDR Contact: 03/31/2021
Next Scheduled EDR Contact: 07/19/2021
Data Release Frequency: Semi-Annually

PCS INACTIVE: Listing of Inactive PCS Permits

An inactive permit is a facility that has shut down or is no longer discharging.

Date of Government Version: 11/05/2014
Date Data Arrived at EDR: 01/06/2015
Date Made Active in Reports: 05/06/2015
Number of Days to Update: 120

Source: EPA
Telephone: 202-564-2496
Last EDR Contact: 03/31/2021
Next Scheduled EDR Contact: 07/19/2021
Data Release Frequency: Semi-Annually

PCS ENF: Enforcement data

No description is available for this data

Date of Government Version: 12/31/2014
Date Data Arrived at EDR: 02/05/2015
Date Made Active in Reports: 03/06/2015
Number of Days to Update: 29

Source: EPA
Telephone: 202-564-2497
Last EDR Contact: 03/31/2021
Next Scheduled EDR Contact: 07/19/2021
Data Release Frequency: Varies

MINES MRDS: Mineral Resources Data System

Mineral Resources Data System

Date of Government Version: 04/06/2018
Date Data Arrived at EDR: 10/21/2019
Date Made Active in Reports: 10/24/2019
Number of Days to Update: 3

Source: USGS
Telephone: 703-648-6533
Last EDR Contact: 05/27/2021
Next Scheduled EDR Contact: 09/06/2021
Data Release Frequency: Varies

HWTS: Hazardous Waste Tracking System

DTSC maintains the Hazardous Waste Tracking System that stores ID number information since the early 1980s and manifest data since 1993. The system collects both manifest copies from the generator and destination facility.

Date of Government Version: 04/08/2021
Date Data Arrived at EDR: 04/09/2021
Date Made Active in Reports: 04/20/2021
Number of Days to Update: 11

Source: Department of Toxic Substances Control
Telephone: 916-324-2444
Last EDR Contact: 06/29/2021
Next Scheduled EDR Contact: 10/18/2021
Data Release Frequency: Varies

EDR HIGH RISK HISTORICAL RECORDS

EDR Exclusive Records

EDR MGP: EDR Proprietary Manufactured Gas Plants

The EDR Proprietary Manufactured Gas Plant Database includes records of coal gas plants (manufactured gas plants) compiled by EDR's researchers. Manufactured gas sites were used in the United States from the 1800's to 1950's to produce a gas that could be distributed and used as fuel. These plants used whale oil, rosin, coal, or a mixture of coal, oil, and water that also produced a significant amount of waste. Many of the byproducts of the gas production, such as coal tar (oily waste containing volatile and non-volatile chemicals), sludges, oils and other compounds are potentially hazardous to human health and the environment. The byproduct from this process was frequently disposed of directly at the plant site and can remain or spread slowly, serving as a continuous source of soil and groundwater contamination.

GOVERNMENT RECORDS SEARCHED / DATA CURRENCY TRACKING

Date of Government Version: N/A
Date Data Arrived at EDR: N/A
Date Made Active in Reports: N/A
Number of Days to Update: N/A

Source: EDR, Inc.
Telephone: N/A
Last EDR Contact: N/A
Next Scheduled EDR Contact: N/A
Data Release Frequency: No Update Planned

EDR Hist Auto: EDR Exclusive Historical Auto Stations

EDR has searched selected national collections of business directories and has collected listings of potential gas station/filling station/service station sites that were available to EDR researchers. EDR's review was limited to those categories of sources that might, in EDR's opinion, include gas station/filling station/service station establishments. The categories reviewed included, but were not limited to gas, gas station, gasoline station, filling station, auto, automobile repair, auto service station, service station, etc. This database falls within a category of information EDR classifies as "High Risk Historical Records", or HRHR. EDR's HRHR effort presents unique and sometimes proprietary data about past sites and operations that typically create environmental concerns, but may not show up in current government records searches.

Date of Government Version: N/A
Date Data Arrived at EDR: N/A
Date Made Active in Reports: N/A
Number of Days to Update: N/A

Source: EDR, Inc.
Telephone: N/A
Last EDR Contact: N/A
Next Scheduled EDR Contact: N/A
Data Release Frequency: Varies

EDR Hist Cleaner: EDR Exclusive Historical Cleaners

EDR has searched selected national collections of business directories and has collected listings of potential dry cleaner sites that were available to EDR researchers. EDR's review was limited to those categories of sources that might, in EDR's opinion, include dry cleaning establishments. The categories reviewed included, but were not limited to dry cleaners, cleaners, laundry, laundromat, cleaning/laundry, wash & dry etc. This database falls within a category of information EDR classifies as "High Risk Historical Records", or HRHR. EDR's HRHR effort presents unique and sometimes proprietary data about past sites and operations that typically create environmental concerns, but may not show up in current government records searches.

Date of Government Version: N/A
Date Data Arrived at EDR: N/A
Date Made Active in Reports: N/A
Number of Days to Update: N/A

Source: EDR, Inc.
Telephone: N/A
Last EDR Contact: N/A
Next Scheduled EDR Contact: N/A
Data Release Frequency: Varies

EDR RECOVERED GOVERNMENT ARCHIVES

Exclusive Recovered Govt. Archives

RGA LF: Recovered Government Archive Solid Waste Facilities List

The EDR Recovered Government Archive Landfill database provides a list of landfills derived from historical databases and includes many records that no longer appear in current government lists. Compiled from Records formerly available from the Department of Resources Recycling and Recovery in California.

Date of Government Version: N/A
Date Data Arrived at EDR: 07/01/2013
Date Made Active in Reports: 01/13/2014
Number of Days to Update: 196

Source: Department of Resources Recycling and Recovery
Telephone: N/A
Last EDR Contact: 06/01/2012
Next Scheduled EDR Contact: N/A
Data Release Frequency: Varies

RGA LUST: Recovered Government Archive Leaking Underground Storage Tank

The EDR Recovered Government Archive Leaking Underground Storage Tank database provides a list of LUST incidents derived from historical databases and includes many records that no longer appear in current government lists. Compiled from Records formerly available from the State Water Resources Control Board in California.

Date of Government Version: N/A
Date Data Arrived at EDR: 07/01/2013
Date Made Active in Reports: 12/30/2013
Number of Days to Update: 182

Source: State Water Resources Control Board
Telephone: N/A
Last EDR Contact: 06/01/2012
Next Scheduled EDR Contact: N/A
Data Release Frequency: Varies

GOVERNMENT RECORDS SEARCHED / DATA CURRENCY TRACKING

COUNTY RECORDS

ALAMEDA COUNTY:

CS ALAMEDA: Contaminated Sites

A listing of contaminated sites overseen by the Toxic Release Program (oil and groundwater contamination from chemical releases and spills) and the Leaking Underground Storage Tank Program (soil and ground water contamination from leaking petroleum USTs).

Date of Government Version: 01/09/2019
Date Data Arrived at EDR: 01/11/2019
Date Made Active in Reports: 03/05/2019
Number of Days to Update: 53

Source: Alameda County Environmental Health Services
Telephone: 510-567-6700
Last EDR Contact: 06/29/2021
Next Scheduled EDR Contact: 10/18/2021
Data Release Frequency: Semi-Annually

UST ALAMEDA: Underground Tanks

Underground storage tank sites located in Alameda county.

Date of Government Version: 03/17/2021
Date Data Arrived at EDR: 03/18/2021
Date Made Active in Reports: 03/25/2021
Number of Days to Update: 7

Source: Alameda County Environmental Health Services
Telephone: 510-567-6700
Last EDR Contact: 06/29/2021
Next Scheduled EDR Contact: 10/18/2021
Data Release Frequency: Semi-Annually

AMADOR COUNTY:

CUPA AMADOR: CUPA Facility List

Cupa Facility List

Date of Government Version: 02/02/2021
Date Data Arrived at EDR: 02/04/2021
Date Made Active in Reports: 04/23/2021
Number of Days to Update: 78

Source: Amador County Environmental Health
Telephone: 209-223-6439
Last EDR Contact: 05/25/2021
Next Scheduled EDR Contact: 08/16/2021
Data Release Frequency: Varies

BUTTE COUNTY:

CUPA BUTTE: CUPA Facility Listing

Cupa facility list.

Date of Government Version: 04/21/2017
Date Data Arrived at EDR: 04/25/2017
Date Made Active in Reports: 08/09/2017
Number of Days to Update: 106

Source: Public Health Department
Telephone: 530-538-7149
Last EDR Contact: 06/29/2021
Next Scheduled EDR Contact: 10/18/2021
Data Release Frequency: No Update Planned

CALVERAS COUNTY:

CUPA CALVERAS: CUPA Facility Listing

Cupa Facility Listing

Date of Government Version: 12/15/2020
Date Data Arrived at EDR: 12/16/2020
Date Made Active in Reports: 12/24/2020
Number of Days to Update: 8

Source: Calveras County Environmental Health
Telephone: 209-754-6399
Last EDR Contact: 06/15/2021
Next Scheduled EDR Contact: 10/04/2021
Data Release Frequency: Quarterly

COLUSA COUNTY:

GOVERNMENT RECORDS SEARCHED / DATA CURRENCY TRACKING

CUPA COLUSA: CUPA Facility List Cupa facility list.

Date of Government Version: 04/06/2020
Date Data Arrived at EDR: 04/23/2020
Date Made Active in Reports: 07/10/2020
Number of Days to Update: 78

Source: Health & Human Services
Telephone: 530-458-0396
Last EDR Contact: 04/27/2021
Next Scheduled EDR Contact: 08/16/2021
Data Release Frequency: Semi-Annually

CONTRA COSTA COUNTY:

SL CONTRA COSTA: Site List

List includes sites from the underground tank, hazardous waste generator and business plan/2185 programs.

Date of Government Version: 01/25/2021
Date Data Arrived at EDR: 01/26/2021
Date Made Active in Reports: 04/16/2021
Number of Days to Update: 80

Source: Contra Costa Health Services Department
Telephone: 925-646-2286
Last EDR Contact: 04/20/2021
Next Scheduled EDR Contact: 08/09/2021
Data Release Frequency: Semi-Annually

DEL NORTE COUNTY:

CUPA DEL NORTE: CUPA Facility List Cupa Facility list

Date of Government Version: 12/17/2020
Date Data Arrived at EDR: 01/28/2021
Date Made Active in Reports: 04/16/2021
Number of Days to Update: 78

Source: Del Norte County Environmental Health Division
Telephone: 707-465-0426
Last EDR Contact: 04/21/2021
Next Scheduled EDR Contact: 08/09/2021
Data Release Frequency: Varies

EL DORADO COUNTY:

CUPA EL DORADO: CUPA Facility List CUPA facility list.

Date of Government Version: 02/09/2021
Date Data Arrived at EDR: 02/11/2021
Date Made Active in Reports: 05/05/2021
Number of Days to Update: 83

Source: El Dorado County Environmental Management Department
Telephone: 530-621-6623
Last EDR Contact: 05/05/2021
Next Scheduled EDR Contact: 08/09/2021
Data Release Frequency: Varies

FRESNO COUNTY:

CUPA FRESNO: CUPA Resources List

Certified Unified Program Agency. CUPA's are responsible for implementing a unified hazardous materials and hazardous waste management regulatory program. The agency provides oversight of businesses that deal with hazardous materials, operate underground storage tanks or aboveground storage tanks.

Date of Government Version: 01/14/2021
Date Data Arrived at EDR: 01/15/2021
Date Made Active in Reports: 04/05/2021
Number of Days to Update: 80

Source: Dept. of Community Health
Telephone: 559-445-3271
Last EDR Contact: 06/23/2021
Next Scheduled EDR Contact: 10/11/2021
Data Release Frequency: Semi-Annually

GLENN COUNTY:

GOVERNMENT RECORDS SEARCHED / DATA CURRENCY TRACKING

CUPA GLENN: CUPA Facility List Cupa facility list

Date of Government Version: 01/22/2018
Date Data Arrived at EDR: 01/24/2018
Date Made Active in Reports: 03/14/2018
Number of Days to Update: 49

Source: Glenn County Air Pollution Control District
Telephone: 830-934-6500
Last EDR Contact: 04/14/2021
Next Scheduled EDR Contact: 08/02/2021
Data Release Frequency: No Update Planned

HUMBOLDT COUNTY:

CUPA HUMBOLDT: CUPA Facility List CUPA facility list.

Date of Government Version: 05/17/2021
Date Data Arrived at EDR: 05/18/2021
Date Made Active in Reports: 05/20/2021
Number of Days to Update: 2

Source: Humboldt County Environmental Health
Telephone: N/A
Last EDR Contact: 05/10/2021
Next Scheduled EDR Contact: 08/30/2021
Data Release Frequency: Semi-Annually

IMPERIAL COUNTY:

CUPA IMPERIAL: CUPA Facility List Cupa facility list.

Date of Government Version: 01/19/2021
Date Data Arrived at EDR: 01/20/2021
Date Made Active in Reports: 04/08/2021
Number of Days to Update: 78

Source: San Diego Border Field Office
Telephone: 760-339-2777
Last EDR Contact: 04/14/2021
Next Scheduled EDR Contact: 08/02/2021
Data Release Frequency: Varies

INYO COUNTY:

CUPA INYO: CUPA Facility List Cupa facility list.

Date of Government Version: 04/02/2018
Date Data Arrived at EDR: 04/03/2018
Date Made Active in Reports: 06/14/2018
Number of Days to Update: 72

Source: Inyo County Environmental Health Services
Telephone: 760-878-0238
Last EDR Contact: 05/11/2021
Next Scheduled EDR Contact: 08/30/2021
Data Release Frequency: Varies

KERN COUNTY:

CUPA KERN: CUPA Facility List A listing of sites included in the Kern County Hazardous Material Business Plan.

Date of Government Version: 10/29/2020
Date Data Arrived at EDR: 10/30/2020
Date Made Active in Reports: 01/15/2021
Number of Days to Update: 77

Source: Kern County Public Health
Telephone: 661-321-3000
Last EDR Contact: 04/27/2021
Next Scheduled EDR Contact: 08/16/2021
Data Release Frequency: Varies

UST KERN: Underground Storage Tank Sites & Tank Listing Kern County Sites and Tanks Listing.

GOVERNMENT RECORDS SEARCHED / DATA CURRENCY TRACKING

Date of Government Version: 01/19/2021
Date Data Arrived at EDR: 01/21/2021
Date Made Active in Reports: 01/28/2021
Number of Days to Update: 7

Source: Kern County Environment Health Services Department
Telephone: 661-862-8700
Last EDR Contact: 05/25/2021
Next Scheduled EDR Contact: 08/16/2021
Data Release Frequency: Quarterly

KINGS COUNTY:

CUPA KINGS: CUPA Facility List

A listing of sites included in the county's Certified Unified Program Agency database. California's Secretary for Environmental Protection established the unified hazardous materials and hazardous waste regulatory program as required by chapter 6.11 of the California Health and Safety Code. The Unified Program consolidates the administration, permits, inspections, and enforcement activities.

Date of Government Version: 12/03/2020
Date Data Arrived at EDR: 01/26/2021
Date Made Active in Reports: 04/14/2021
Number of Days to Update: 78

Source: Kings County Department of Public Health
Telephone: 559-584-1411
Last EDR Contact: 05/25/2021
Next Scheduled EDR Contact: 08/30/2021
Data Release Frequency: Varies

LAKE COUNTY:

CUPA LAKE: CUPA Facility List

Cupa facility list

Date of Government Version: 02/10/2021
Date Data Arrived at EDR: 02/12/2021
Date Made Active in Reports: 03/11/2021
Number of Days to Update: 27

Source: Lake County Environmental Health
Telephone: 707-263-1164
Last EDR Contact: 04/07/2021
Next Scheduled EDR Contact: 07/26/2021
Data Release Frequency: Varies

LASSEN COUNTY:

CUPA LASSEN: CUPA Facility List

Cupa facility list

Date of Government Version: 07/31/2020
Date Data Arrived at EDR: 08/21/2020
Date Made Active in Reports: 11/09/2020
Number of Days to Update: 80

Source: Lassen County Environmental Health
Telephone: 530-251-8528
Last EDR Contact: 06/04/2021
Next Scheduled EDR Contact: 08/02/2021
Data Release Frequency: Varies

LOS ANGELES COUNTY:

AOCONCERN: Key Areas of Concerns in Los Angeles County

San Gabriel Valley areas where VOC contamination is at or above the MCL as designated by region 9 EPA office. Date of Government Version: 3/30/2009 Exide Site area is a cleanup plan of lead-impacted soil surrounding the former Exide Facility as designated by the DTSC. Date of Government Version: 7/17/2017

Date of Government Version: 03/30/2009
Date Data Arrived at EDR: 03/31/2009
Date Made Active in Reports: 10/23/2009
Number of Days to Update: 206

Source: N/A
Telephone: N/A
Last EDR Contact: 06/08/2021
Next Scheduled EDR Contact: 09/27/2021
Data Release Frequency: No Update Planned

GOVERNMENT RECORDS SEARCHED / DATA CURRENCY TRACKING

HMS LOS ANGELES: HMS: Street Number List

Industrial Waste and Underground Storage Tank Sites.

Date of Government Version: 04/08/2021	Source: Department of Public Works
Date Data Arrived at EDR: 04/13/2021	Telephone: 626-458-3517
Date Made Active in Reports: 06/28/2021	Last EDR Contact: 06/29/2021
Number of Days to Update: 76	Next Scheduled EDR Contact: 10/18/2021
	Data Release Frequency: Semi-Annually

LF LOS ANGELES: List of Solid Waste Facilities Solid Waste Facilities in Los Angeles County.

Date of Government Version: 04/12/2021	Source: La County Department of Public Works
Date Data Arrived at EDR: 04/13/2021	Telephone: 818-458-5185
Date Made Active in Reports: 06/28/2021	Last EDR Contact: 04/13/2021
Number of Days to Update: 76	Next Scheduled EDR Contact: 07/26/2021
	Data Release Frequency: Varies

LF LOS ANGELES CITY: City of Los Angeles Landfills

Landfills owned and maintained by the City of Los Angeles.

Date of Government Version: 01/01/2021	Source: Engineering & Construction Division
Date Data Arrived at EDR: 02/18/2021	Telephone: 213-473-7869
Date Made Active in Reports: 05/10/2021	Last EDR Contact: 04/07/2021
Number of Days to Update: 81	Next Scheduled EDR Contact: 07/26/2021
	Data Release Frequency: Varies

LOS ANGELES AST: Active & Inactive AST Inventory

A listing of active & inactive above ground petroleum storage tank site locations, located in the City of Los Angeles.

Date of Government Version: 06/01/2019	Source: Los Angeles Fire Department
Date Data Arrived at EDR: 06/25/2019	Telephone: 213-978-3800
Date Made Active in Reports: 08/22/2019	Last EDR Contact: 06/17/2021
Number of Days to Update: 58	Next Scheduled EDR Contact: 10/04/2021
	Data Release Frequency: Varies

LOS ANGELES CO LF METHANE: Methane Producing Landfills

This data was created on April 30, 2012 to represent known disposal sites in Los Angeles County that may produce and emanate methane gas. The shapefile contains disposal sites within Los Angeles County that once accepted degradable refuse material. Information used to create this data was extracted from a landfill survey performed by County Engineers (Major Waste System Map, 1973) as well as historical records from CalRecycle, Regional Water Quality Control Board, and Los Angeles County Department of Public Health

Date of Government Version: 02/04/2021	Source: Los Angeles County Department of Public Works
Date Data Arrived at EDR: 04/16/2021	Telephone: 626-458-6973
Date Made Active in Reports: 04/21/2021	Last EDR Contact: 04/16/2021
Number of Days to Update: 5	Next Scheduled EDR Contact: 07/26/2021
	Data Release Frequency: No Update Planned

LOS ANGELES HM: Active & Inactive Hazardous Materials Inventory

A listing of active & inactive hazardous materials facility locations, located in the City of Los Angeles.

Date of Government Version: 04/19/2021	Source: Los Angeles Fire Department
Date Data Arrived at EDR: 06/17/2021	Telephone: 213-978-3800
Date Made Active in Reports: 06/28/2021	Last EDR Contact: 06/17/2021
Number of Days to Update: 11	Next Scheduled EDR Contact: 10/04/2021
	Data Release Frequency: Varies

GOVERNMENT RECORDS SEARCHED / DATA CURRENCY TRACKING

LOS ANGELES UST: Active & Inactive UST Inventory

A listing of active & inactive underground storage tank site locations and underground storage tank historical sites, located in the City of Los Angeles.

Date of Government Version: 06/01/2019	Source: Los Angeles Fire Department
Date Data Arrived at EDR: 06/25/2019	Telephone: 213-978-3800
Date Made Active in Reports: 08/22/2019	Last EDR Contact: 06/17/2021
Number of Days to Update: 58	Next Scheduled EDR Contact: 10/04/2021
	Data Release Frequency: Varies

SITE MIT LOS ANGELES: Site Mitigation List

Industrial sites that have had some sort of spill or complaint.

Date of Government Version: 10/19/2020	Source: Community Health Services
Date Data Arrived at EDR: 01/12/2021	Telephone: 323-890-7806
Date Made Active in Reports: 03/26/2021	Last EDR Contact: 04/16/2021
Number of Days to Update: 73	Next Scheduled EDR Contact: 07/26/2021
	Data Release Frequency: Annually

UST EL SEGUNDO: City of El Segundo Underground Storage Tank

Underground storage tank sites located in El Segundo city.

Date of Government Version: 01/21/2017	Source: City of El Segundo Fire Department
Date Data Arrived at EDR: 04/19/2017	Telephone: 310-524-2236
Date Made Active in Reports: 05/10/2017	Last EDR Contact: 04/07/2021
Number of Days to Update: 21	Next Scheduled EDR Contact: 07/26/2021
	Data Release Frequency: No Update Planned

UST LONG BEACH: City of Long Beach Underground Storage Tank

Underground storage tank sites located in the city of Long Beach.

Date of Government Version: 04/22/2019	Source: City of Long Beach Fire Department
Date Data Arrived at EDR: 04/23/2019	Telephone: 562-570-2563
Date Made Active in Reports: 06/27/2019	Last EDR Contact: 04/14/2021
Number of Days to Update: 65	Next Scheduled EDR Contact: 08/02/2021
	Data Release Frequency: Varies

UST TORRANCE: City of Torrance Underground Storage Tank

Underground storage tank sites located in the city of Torrance.

Date of Government Version: 09/11/2020	Source: City of Torrance Fire Department
Date Data Arrived at EDR: 10/07/2020	Telephone: 310-618-2973
Date Made Active in Reports: 12/23/2020	Last EDR Contact: 04/23/2021
Number of Days to Update: 77	Next Scheduled EDR Contact: 08/02/2021
	Data Release Frequency: Semi-Annually

MADERA COUNTY:

CUPA MADERA: CUPA Facility List

A listing of sites included in the county's Certified Unified Program Agency database. California's Secretary for Environmental Protection established the unified hazardous materials and hazardous waste regulatory program as required by chapter 6.11 of the California Health and Safety Code. The Unified Program consolidates the administration, permits, inspections, and enforcement activities.

Date of Government Version: 08/10/2020	Source: Madera County Environmental Health
Date Data Arrived at EDR: 08/12/2020	Telephone: 559-675-7823
Date Made Active in Reports: 10/23/2020	Last EDR Contact: 05/12/2021
Number of Days to Update: 72	Next Scheduled EDR Contact: 08/30/2021
	Data Release Frequency: Varies

MARIN COUNTY:

GOVERNMENT RECORDS SEARCHED / DATA CURRENCY TRACKING

UST MARIN: Underground Storage Tank Sites
Currently permitted USTs in Marin County.

Date of Government Version: 09/26/2018
Date Data Arrived at EDR: 10/04/2018
Date Made Active in Reports: 11/02/2018
Number of Days to Update: 29

Source: Public Works Department Waste Management
Telephone: 415-473-6647
Last EDR Contact: 06/22/2021
Next Scheduled EDR Contact: 10/11/2021
Data Release Frequency: Semi-Annually

MENDOCINO COUNTY:

UST MENDOCINO: Mendocino County UST Database
A listing of underground storage tank locations in Mendocino County.

Date of Government Version: 03/24/2021
Date Data Arrived at EDR: 04/07/2021
Date Made Active in Reports: 06/24/2021
Number of Days to Update: 78

Source: Department of Public Health
Telephone: 707-463-4466
Last EDR Contact: 05/18/2021
Next Scheduled EDR Contact: 09/06/2021
Data Release Frequency: Annually

MERCED COUNTY:

CUPA MERCED: CUPA Facility List
CUPA facility list.

Date of Government Version: 02/04/2021
Date Data Arrived at EDR: 02/09/2021
Date Made Active in Reports: 02/18/2021
Number of Days to Update: 9

Source: Merced County Environmental Health
Telephone: 209-381-1094
Last EDR Contact: 05/12/2021
Next Scheduled EDR Contact: 08/30/2021
Data Release Frequency: Varies

MONO COUNTY:

CUPA MONO: CUPA Facility List
CUPA Facility List

Date of Government Version: 02/22/2021
Date Data Arrived at EDR: 03/02/2021
Date Made Active in Reports: 05/19/2021
Number of Days to Update: 78

Source: Mono County Health Department
Telephone: 760-932-5580
Last EDR Contact: 06/02/2021
Next Scheduled EDR Contact: 09/06/3021
Data Release Frequency: Varies

MONTEREY COUNTY:

CUPA MONTEREY: CUPA Facility Listing
CUPA Program listing from the Environmental Health Division.

Date of Government Version: 06/23/2021
Date Data Arrived at EDR: 06/23/2021
Date Made Active in Reports: 06/24/2021
Number of Days to Update: 1

Source: Monterey County Health Department
Telephone: 831-796-1297
Last EDR Contact: 06/22/2021
Next Scheduled EDR Contact: 10/11/2021
Data Release Frequency: Varies

NAPA COUNTY:

GOVERNMENT RECORDS SEARCHED / DATA CURRENCY TRACKING

LUST NAPA: Sites With Reported Contamination

A listing of leaking underground storage tank sites located in Napa county.

Date of Government Version: 01/09/2017
Date Data Arrived at EDR: 01/11/2017
Date Made Active in Reports: 03/02/2017
Number of Days to Update: 50

Source: Napa County Department of Environmental Management
Telephone: 707-253-4269
Last EDR Contact: 05/18/2021
Next Scheduled EDR Contact: 09/06/2021
Data Release Frequency: No Update Planned

UST NAPA: Closed and Operating Underground Storage Tank Sites

Underground storage tank sites located in Napa county.

Date of Government Version: 09/05/2019
Date Data Arrived at EDR: 09/09/2019
Date Made Active in Reports: 10/31/2019
Number of Days to Update: 52

Source: Napa County Department of Environmental Management
Telephone: 707-253-4269
Last EDR Contact: 05/18/2021
Next Scheduled EDR Contact: 09/06/2021
Data Release Frequency: No Update Planned

NEVADA COUNTY:

CUPA NEVADA: CUPA Facility List

CUPA facility list.

Date of Government Version: 02/03/2021
Date Data Arrived at EDR: 02/04/2021
Date Made Active in Reports: 04/23/2021
Number of Days to Update: 78

Source: Community Development Agency
Telephone: 530-265-1467
Last EDR Contact: 04/21/2021
Next Scheduled EDR Contact: 08/09/2021
Data Release Frequency: Varies

ORANGE COUNTY:

IND_SITE ORANGE: List of Industrial Site Cleanups

Petroleum and non-petroleum spills.

Date of Government Version: 02/01/2021
Date Data Arrived at EDR: 02/04/2021
Date Made Active in Reports: 04/23/2021
Number of Days to Update: 78

Source: Health Care Agency
Telephone: 714-834-3446
Last EDR Contact: 04/29/2021
Next Scheduled EDR Contact: 08/16/2021
Data Release Frequency: Annually

LUST ORANGE: List of Underground Storage Tank Cleanups

Orange County Underground Storage Tank Cleanups (LUST).

Date of Government Version: 03/01/2021
Date Data Arrived at EDR: 05/03/2021
Date Made Active in Reports: 05/12/2021
Number of Days to Update: 9

Source: Health Care Agency
Telephone: 714-834-3446
Last EDR Contact: 04/29/2021
Next Scheduled EDR Contact: 08/16/2021
Data Release Frequency: Quarterly

UST ORANGE: List of Underground Storage Tank Facilities

Orange County Underground Storage Tank Facilities (UST).

Date of Government Version: 02/01/2021
Date Data Arrived at EDR: 02/02/2021
Date Made Active in Reports: 04/20/2021
Number of Days to Update: 77

Source: Health Care Agency
Telephone: 714-834-3446
Last EDR Contact: 04/30/2021
Next Scheduled EDR Contact: 08/16/2021
Data Release Frequency: Quarterly

PLACER COUNTY:

GOVERNMENT RECORDS SEARCHED / DATA CURRENCY TRACKING

MS PLACER: Master List of Facilities

List includes aboveground tanks, underground tanks and cleanup sites.

Date of Government Version: 05/25/2021
Date Data Arrived at EDR: 05/26/2021
Date Made Active in Reports: 06/01/2021
Number of Days to Update: 6

Source: Placer County Health and Human Services
Telephone: 530-745-2363
Last EDR Contact: 05/25/2021
Next Scheduled EDR Contact: 09/13/2021
Data Release Frequency: Semi-Annually

PLUMAS COUNTY:

CUPA PLUMAS: CUPA Facility List

Plumas County CUPA Program facilities.

Date of Government Version: 03/31/2019
Date Data Arrived at EDR: 04/23/2019
Date Made Active in Reports: 06/26/2019
Number of Days to Update: 64

Source: Plumas County Environmental Health
Telephone: 530-283-6355
Last EDR Contact: 04/14/2021
Next Scheduled EDR Contact: 08/02/2021
Data Release Frequency: Varies

RIVERSIDE COUNTY:

LUST RIVERSIDE: Listing of Underground Tank Cleanup Sites

Riverside County Underground Storage Tank Cleanup Sites (LUST).

Date of Government Version: 01/13/2021
Date Data Arrived at EDR: 01/14/2021
Date Made Active in Reports: 03/10/2021
Number of Days to Update: 55

Source: Department of Environmental Health
Telephone: 951-358-5055
Last EDR Contact: 06/08/2021
Next Scheduled EDR Contact: 09/27/2021
Data Release Frequency: Quarterly

UST RIVERSIDE: Underground Storage Tank Tank List

Underground storage tank sites located in Riverside county.

Date of Government Version: 01/13/2021
Date Data Arrived at EDR: 01/14/2021
Date Made Active in Reports: 03/10/2021
Number of Days to Update: 55

Source: Department of Environmental Health
Telephone: 951-358-5055
Last EDR Contact: 06/07/2021
Next Scheduled EDR Contact: 09/26/2021
Data Release Frequency: Quarterly

SACRAMENTO COUNTY:

CS SACRAMENTO: Toxic Site Clean-Up List

List of sites where unauthorized releases of potentially hazardous materials have occurred.

Date of Government Version: 03/30/2021
Date Data Arrived at EDR: 04/01/2021
Date Made Active in Reports: 06/23/2021
Number of Days to Update: 83

Source: Sacramento County Environmental Management
Telephone: 916-875-8406
Last EDR Contact: 03/31/2021
Next Scheduled EDR Contact: 07/12/2021
Data Release Frequency: Quarterly

ML SACRAMENTO: Master Hazardous Materials Facility List

Any business that has hazardous materials on site - hazardous material storage sites, underground storage tanks, waste generators.

Date of Government Version: 03/30/2021
Date Data Arrived at EDR: 04/01/2021
Date Made Active in Reports: 06/25/2021
Number of Days to Update: 85

Source: Sacramento County Environmental Management
Telephone: 916-875-8406
Last EDR Contact: 06/23/2021
Next Scheduled EDR Contact: 10/11/2021
Data Release Frequency: Quarterly

SAN BENITO COUNTY:

GOVERNMENT RECORDS SEARCHED / DATA CURRENCY TRACKING

CUPA SAN BENITO: CUPA Facility List

Cupa facility list

Date of Government Version: 04/28/2021
Date Data Arrived at EDR: 04/29/2021
Date Made Active in Reports: 05/03/2021
Number of Days to Update: 4

Source: San Benito County Environmental Health
Telephone: N/A
Last EDR Contact: 04/27/2021
Next Scheduled EDR Contact: 08/16/2021
Data Release Frequency: Varies

SAN BERNARDINO COUNTY:

PERMITS SAN BERNARDINO: Hazardous Material Permits

This listing includes underground storage tanks, medical waste handlers/generators, hazardous materials handlers, hazardous waste generators, and waste oil generators/handlers.

Date of Government Version: 05/19/2021
Date Data Arrived at EDR: 05/19/2021
Date Made Active in Reports: 06/07/2021
Number of Days to Update: 19

Source: San Bernardino County Fire Department Hazardous Materials Division
Telephone: 909-387-3041
Last EDR Contact: 05/03/2021
Next Scheduled EDR Contact: 08/16/2021
Data Release Frequency: Quarterly

SAN DIEGO COUNTY:

HMMD SAN DIEGO: Hazardous Materials Management Division Database

The database includes: HE58 - This report contains the business name, site address, business phone number, establishment 'H' permit number, type of permit, and the business status. HE17 - In addition to providing the same information provided in the HE58 listing, HE17 provides inspection dates, violations received by the establishment, hazardous waste generated, the quantity, method of storage, treatment/disposal of waste and the hauler, and information on underground storage tanks. Unauthorized Release List - Includes a summary of environmental contamination cases in San Diego County (underground tank cases, non-tank cases, groundwater contamination, and soil contamination are included.)

Date of Government Version: 03/02/2021
Date Data Arrived at EDR: 03/03/2021
Date Made Active in Reports: 05/21/2021
Number of Days to Update: 79

Source: Hazardous Materials Management Division
Telephone: 619-338-2268
Last EDR Contact: 05/28/2021
Next Scheduled EDR Contact: 09/13/2021
Data Release Frequency: Quarterly

LF SAN DIEGO: Solid Waste Facilities

San Diego County Solid Waste Facilities.

Date of Government Version: 10/01/2020
Date Data Arrived at EDR: 11/23/2020
Date Made Active in Reports: 02/08/2021
Number of Days to Update: 77

Source: Department of Health Services
Telephone: 619-338-2209
Last EDR Contact: 05/21/2021
Next Scheduled EDR Contact: 08/02/2021
Data Release Frequency: Varies

SAN DIEGO CO LOP: Local Oversight Program Listing

A listing of all LOP release sites that are or were under the County of San Diego's jurisdiction. Included are closed or transferred cases, open cases, and cases that did not have a case type indicated. The cases without a case type are mostly complaints; however, some of them could be LOP cases.

Date of Government Version: 07/14/2020
Date Data Arrived at EDR: 07/16/2020
Date Made Active in Reports: 09/29/2020
Number of Days to Update: 75

Source: Department of Environmental Health
Telephone: 858-505-6874
Last EDR Contact: 04/14/2021
Next Scheduled EDR Contact: 08/02/2021
Data Release Frequency: Varies

GOVERNMENT RECORDS SEARCHED / DATA CURRENCY TRACKING

SAN DIEGO CO SAM: Environmental Case Listing

The listing contains all underground tank release cases and projects pertaining to properties contaminated with hazardous substances that are actively under review by the Site Assessment and Mitigation Program.

Date of Government Version: 03/23/2010
Date Data Arrived at EDR: 06/15/2010
Date Made Active in Reports: 07/09/2010
Number of Days to Update: 24

Source: San Diego County Department of Environmental Health
Telephone: 619-338-2371
Last EDR Contact: 05/25/2021
Next Scheduled EDR Contact: 09/13/2021
Data Release Frequency: No Update Planned

SAN FRANCISCO COUNTY:

CUPA SAN FRANCISCO CO: CUPA Facility Listing Cupa facilities

Date of Government Version: 02/11/2021
Date Data Arrived at EDR: 02/11/2021
Date Made Active in Reports: 05/05/2021
Number of Days to Update: 83

Source: San Francisco County Department of Environmental Health
Telephone: 415-252-3896
Last EDR Contact: 04/27/2021
Next Scheduled EDR Contact: 08/16/2021
Data Release Frequency: Varies

LUST SAN FRANCISCO: Local Oversight Facilities

A listing of leaking underground storage tank sites located in San Francisco county.

Date of Government Version: 09/19/2008
Date Data Arrived at EDR: 09/19/2008
Date Made Active in Reports: 09/29/2008
Number of Days to Update: 10

Source: Department Of Public Health San Francisco County
Telephone: 415-252-3920
Last EDR Contact: 04/27/2021
Next Scheduled EDR Contact: 08/16/2021
Data Release Frequency: No Update Planned

UST SAN FRANCISCO: Underground Storage Tank Information

Underground storage tank sites located in San Francisco county.

Date of Government Version: 02/11/2021
Date Data Arrived at EDR: 02/11/2021
Date Made Active in Reports: 05/05/2021
Number of Days to Update: 83

Source: Department of Public Health
Telephone: 415-252-3920
Last EDR Contact: 04/27/2021
Next Scheduled EDR Contact: 08/16/2021
Data Release Frequency: Quarterly

SAN JOAQUIN COUNTY:

UST SAN JOAQUIN: San Joaquin Co. UST

A listing of underground storage tank locations in San Joaquin county.

Date of Government Version: 06/22/2018
Date Data Arrived at EDR: 06/26/2018
Date Made Active in Reports: 07/11/2018
Number of Days to Update: 15

Source: Environmental Health Department
Telephone: N/A
Last EDR Contact: 06/08/2021
Next Scheduled EDR Contact: 09/27/2021
Data Release Frequency: Semi-Annually

SAN LUIS OBISPO COUNTY:

CUPA SAN LUIS OBISPO: CUPA Facility List Cupa Facility List.

Date of Government Version: 05/07/2021
Date Data Arrived at EDR: 05/11/2021
Date Made Active in Reports: 05/14/2021
Number of Days to Update: 3

Source: San Luis Obispo County Public Health Department
Telephone: 805-781-5596
Last EDR Contact: 05/06/2021
Next Scheduled EDR Contact: 08/30/2021
Data Release Frequency: Varies

SAN MATEO COUNTY:

GOVERNMENT RECORDS SEARCHED / DATA CURRENCY TRACKING

BI SAN MATEO: Business Inventory

List includes Hazardous Materials Business Plan, hazardous waste generators, and underground storage tanks.

Date of Government Version: 02/20/2020
Date Data Arrived at EDR: 02/20/2020
Date Made Active in Reports: 04/24/2020
Number of Days to Update: 64

Source: San Mateo County Environmental Health Services Division
Telephone: 650-363-1921
Last EDR Contact: 06/10/2021
Next Scheduled EDR Contact: 09/20/2021
Data Release Frequency: Annually

LUST SAN MATEO: Fuel Leak List

A listing of leaking underground storage tank sites located in San Mateo county.

Date of Government Version: 03/29/2019
Date Data Arrived at EDR: 03/29/2019
Date Made Active in Reports: 05/29/2019
Number of Days to Update: 61

Source: San Mateo County Environmental Health Services Division
Telephone: 650-363-1921
Last EDR Contact: 06/02/2021
Next Scheduled EDR Contact: 09/20/2021
Data Release Frequency: Semi-Annually

SANTA BARBARA COUNTY:

CUPA SANTA BARBARA: CUPA Facility Listing

CUPA Program Listing from the Environmental Health Services division.

Date of Government Version: 09/08/2011
Date Data Arrived at EDR: 09/09/2011
Date Made Active in Reports: 10/07/2011
Number of Days to Update: 28

Source: Santa Barbara County Public Health Department
Telephone: 805-686-8167
Last EDR Contact: 05/12/2021
Next Scheduled EDR Contact: 08/30/2021
Data Release Frequency: No Update Planned

SANTA CLARA COUNTY:

CUPA SANTA CLARA: Cupa Facility List

Cupa facility list

Date of Government Version: 02/24/2021
Date Data Arrived at EDR: 02/26/2021
Date Made Active in Reports: 05/19/2021
Number of Days to Update: 82

Source: Department of Environmental Health
Telephone: 408-918-1973
Last EDR Contact: 05/12/2021
Next Scheduled EDR Contact: 08/30/2021
Data Release Frequency: Varies

HIST LUST SANTA CLARA: HIST LUST - Fuel Leak Site Activity Report

A listing of open and closed leaking underground storage tanks. This listing is no longer updated by the county. Leaking underground storage tanks are now handled by the Department of Environmental Health.

Date of Government Version: 03/29/2005
Date Data Arrived at EDR: 03/30/2005
Date Made Active in Reports: 04/21/2005
Number of Days to Update: 22

Source: Santa Clara Valley Water District
Telephone: 408-265-2600
Last EDR Contact: 03/23/2009
Next Scheduled EDR Contact: 06/22/2009
Data Release Frequency: No Update Planned

LUST SANTA CLARA: LOP Listing

A listing of leaking underground storage tanks located in Santa Clara county.

Date of Government Version: 03/03/2014
Date Data Arrived at EDR: 03/05/2014
Date Made Active in Reports: 03/18/2014
Number of Days to Update: 13

Source: Department of Environmental Health
Telephone: 408-918-3417
Last EDR Contact: 05/18/2021
Next Scheduled EDR Contact: 09/06/2021
Data Release Frequency: No Update Planned

GOVERNMENT RECORDS SEARCHED / DATA CURRENCY TRACKING

SAN JOSE HAZMAT: Hazardous Material Facilities

Hazardous material facilities, including underground storage tank sites.

Date of Government Version: 11/03/2020
Date Data Arrived at EDR: 11/05/2020
Date Made Active in Reports: 01/26/2021
Number of Days to Update: 82

Source: City of San Jose Fire Department
Telephone: 408-535-7694
Last EDR Contact: 05/21/2021
Next Scheduled EDR Contact: 08/16/2021
Data Release Frequency: Annually

SANTA CRUZ COUNTY:

CUPA SANTA CRUZ: CUPA Facility List CUPA facility listing.

Date of Government Version: 01/21/2017
Date Data Arrived at EDR: 02/22/2017
Date Made Active in Reports: 05/23/2017
Number of Days to Update: 90

Source: Santa Cruz County Environmental Health
Telephone: 831-464-2761
Last EDR Contact: 05/12/2021
Next Scheduled EDR Contact: 08/30/2021
Data Release Frequency: Varies

SHASTA COUNTY:

CUPA SHASTA: CUPA Facility List Cupa Facility List.

Date of Government Version: 06/15/2017
Date Data Arrived at EDR: 06/19/2017
Date Made Active in Reports: 08/09/2017
Number of Days to Update: 51

Source: Shasta County Department of Resource Management
Telephone: 530-225-5789
Last EDR Contact: 05/12/2021
Next Scheduled EDR Contact: 08/30/2021
Data Release Frequency: Varies

SOLANO COUNTY:

LUST SOLANO: Leaking Underground Storage Tanks

A listing of leaking underground storage tank sites located in Solano county.

Date of Government Version: 06/04/2019
Date Data Arrived at EDR: 06/06/2019
Date Made Active in Reports: 08/13/2019
Number of Days to Update: 68

Source: Solano County Department of Environmental Management
Telephone: 707-784-6770
Last EDR Contact: 05/25/2021
Next Scheduled EDR Contact: 09/13/2021
Data Release Frequency: Quarterly

UST SOLANO: Underground Storage Tanks

Underground storage tank sites located in Solano county.

Date of Government Version: 03/23/2021
Date Data Arrived at EDR: 03/25/2021
Date Made Active in Reports: 06/10/2021
Number of Days to Update: 77

Source: Solano County Department of Environmental Management
Telephone: 707-784-6770
Last EDR Contact: 06/22/2021
Next Scheduled EDR Contact: 09/12/2021
Data Release Frequency: Quarterly

SONOMA COUNTY:

CUPA SONOMA: Cupa Facility List Cupa Facility list

GOVERNMENT RECORDS SEARCHED / DATA CURRENCY TRACKING

Date of Government Version: 12/15/2020
Date Data Arrived at EDR: 12/16/2020
Date Made Active in Reports: 12/23/2020
Number of Days to Update: 7

Source: County of Sonoma Fire & Emergency Services Department
Telephone: 707-565-1174
Last EDR Contact: 06/28/2021
Next Scheduled EDR Contact: 10/04/2021
Data Release Frequency: Varies

LUST SONOMA: Leaking Underground Storage Tank Sites

A listing of leaking underground storage tank sites located in Sonoma county.

Date of Government Version: 04/01/2021
Date Data Arrived at EDR: 04/01/2021
Date Made Active in Reports: 06/23/2021
Number of Days to Update: 83

Source: Department of Health Services
Telephone: 707-565-6565
Last EDR Contact: 06/15/2021
Next Scheduled EDR Contact: 10/04/2021
Data Release Frequency: Quarterly

STANISLAUS COUNTY:

CUPA STANISLAUS: CUPA Facility List

Cupa facility list

Date of Government Version: 02/09/2021
Date Data Arrived at EDR: 02/11/2021
Date Made Active in Reports: 05/05/2021
Number of Days to Update: 83

Source: Stanislaus County Department of Environmental Protection
Telephone: 209-525-6751
Last EDR Contact: 04/21/2021
Next Scheduled EDR Contact: 07/26/2021
Data Release Frequency: Varies

SUTTER COUNTY:

UST SUTTER: Underground Storage Tanks

Underground storage tank sites located in Sutter county.

Date of Government Version: 03/01/2021
Date Data Arrived at EDR: 03/02/2021
Date Made Active in Reports: 05/19/2021
Number of Days to Update: 78

Source: Sutter County Environmental Health Services
Telephone: 530-822-7500
Last EDR Contact: 05/25/2021
Next Scheduled EDR Contact: 09/13/2021
Data Release Frequency: Semi-Annually

TEHAMA COUNTY:

CUPA TEHAMA: CUPA Facility List

Cupa facilities

Date of Government Version: 01/13/2021
Date Data Arrived at EDR: 01/14/2021
Date Made Active in Reports: 04/06/2021
Number of Days to Update: 82

Source: Tehama County Department of Environmental Health
Telephone: 530-527-8020
Last EDR Contact: 04/27/2021
Next Scheduled EDR Contact: 08/16/2021
Data Release Frequency: Varies

TRINITY COUNTY:

CUPA TRINITY: CUPA Facility List

Cupa facility list

Date of Government Version: 01/19/2021
Date Data Arrived at EDR: 01/20/2021
Date Made Active in Reports: 04/08/2021
Number of Days to Update: 78

Source: Department of Toxic Substances Control
Telephone: 760-352-0381
Last EDR Contact: 04/14/2021
Next Scheduled EDR Contact: 08/02/2021
Data Release Frequency: Varies

TULARE COUNTY:

GOVERNMENT RECORDS SEARCHED / DATA CURRENCY TRACKING

CUPA TULARE: CUPA Facility List Cupa program facilities

Date of Government Version: 02/02/2021
Date Data Arrived at EDR: 02/04/2021
Date Made Active in Reports: 04/23/2021
Number of Days to Update: 78

Source: Tulare County Environmental Health Services Division
Telephone: 559-624-7400
Last EDR Contact: 04/27/2021
Next Scheduled EDR Contact: 08/16/2021
Data Release Frequency: Varies

TUOLUMNE COUNTY:

CUPA TUOLUMNE: CUPA Facility List Cupa facility list

Date of Government Version: 04/23/2018
Date Data Arrived at EDR: 04/25/2018
Date Made Active in Reports: 06/25/2018
Number of Days to Update: 61

Source: Divison of Environmental Health
Telephone: 209-533-5633
Last EDR Contact: 04/14/2021
Next Scheduled EDR Contact: 08/02/2021
Data Release Frequency: Varies

VENTURA COUNTY:

BWT VENTURA: Business Plan, Hazardous Waste Producers, and Operating Underground Tanks

The BWT list indicates by site address whether the Environmental Health Division has Business Plan (B), Waste Producer (W), and/or Underground Tank (T) information.

Date of Government Version: 12/28/2020
Date Data Arrived at EDR: 01/29/2021
Date Made Active in Reports: 04/22/2021
Number of Days to Update: 83

Source: Ventura County Environmental Health Division
Telephone: 805-654-2813
Last EDR Contact: 04/19/2021
Next Scheduled EDR Contact: 08/02/2021
Data Release Frequency: Quarterly

LF VENTURA: Inventory of Illegal Abandoned and Inactive Sites

Ventura County Inventory of Closed, Illegal Abandoned, and Inactive Sites.

Date of Government Version: 12/01/2011
Date Data Arrived at EDR: 12/01/2011
Date Made Active in Reports: 01/19/2012
Number of Days to Update: 49

Source: Environmental Health Division
Telephone: 805-654-2813
Last EDR Contact: 06/22/2021
Next Scheduled EDR Contact: 10/11/2021
Data Release Frequency: No Update Planned

LUST VENTURA: Listing of Underground Tank Cleanup Sites

Ventura County Underground Storage Tank Cleanup Sites (LUST).

Date of Government Version: 05/29/2008
Date Data Arrived at EDR: 06/24/2008
Date Made Active in Reports: 07/31/2008
Number of Days to Update: 37

Source: Environmental Health Division
Telephone: 805-654-2813
Last EDR Contact: 05/05/2021
Next Scheduled EDR Contact: 08/23/2021
Data Release Frequency: No Update Planned

MED WASTE VENTURA: Medical Waste Program List

To protect public health and safety and the environment from potential exposure to disease causing agents, the Environmental Health Division Medical Waste Program regulates the generation, handling, storage, treatment and disposal of medical waste throughout the County.

Date of Government Version: 03/29/2021
Date Data Arrived at EDR: 04/21/2021
Date Made Active in Reports: 04/23/2021
Number of Days to Update: 2

Source: Ventura County Resource Management Agency
Telephone: 805-654-2813
Last EDR Contact: 04/19/2021
Next Scheduled EDR Contact: 08/02/2021
Data Release Frequency: Quarterly

GOVERNMENT RECORDS SEARCHED / DATA CURRENCY TRACKING

UST VENTURA: Underground Tank Closed Sites List

Ventura County Operating Underground Storage Tank Sites (UST)/Underground Tank Closed Sites List.

Date of Government Version: 03/01/2021
Date Data Arrived at EDR: 03/09/2021
Date Made Active in Reports: 03/31/2021
Number of Days to Update: 22

Source: Environmental Health Division
Telephone: 805-654-2813
Last EDR Contact: 06/04/2021
Next Scheduled EDR Contact: 09/20/2021
Data Release Frequency: Quarterly

YOLO COUNTY:

UST YOLO: Underground Storage Tank Comprehensive Facility Report

Underground storage tank sites located in Yolo county.

Date of Government Version: 03/26/2021
Date Data Arrived at EDR: 04/01/2021
Date Made Active in Reports: 06/23/2021
Number of Days to Update: 83

Source: Yolo County Department of Health
Telephone: 530-666-8646
Last EDR Contact: 06/22/2021
Next Scheduled EDR Contact: 10/11/2021
Data Release Frequency: Annually

YUBA COUNTY:

CUPA YUBA: CUPA Facility List

CUPA facility listing for Yuba County.

Date of Government Version: 04/21/2021
Date Data Arrived at EDR: 04/22/2021
Date Made Active in Reports: 05/12/2021
Number of Days to Update: 20

Source: Yuba County Environmental Health Department
Telephone: 530-749-7523
Last EDR Contact: 04/24/2021
Next Scheduled EDR Contact: 08/09/2021
Data Release Frequency: Varies

OTHER DATABASE(S)

Depending on the geographic area covered by this report, the data provided in these specialty databases may or may not be complete. For example, the existence of wetlands information data in a specific report does not mean that all wetlands in the area covered by the report are included. Moreover, the absence of any reported wetlands information does not necessarily mean that wetlands do not exist in the area covered by the report.

CT MANIFEST: Hazardous Waste Manifest Data

Facility and manifest data. Manifest is a document that lists and tracks hazardous waste from the generator through transporters to a tsd facility.

Date of Government Version: 10/05/2020
Date Data Arrived at EDR: 02/17/2021
Date Made Active in Reports: 05/10/2021
Number of Days to Update: 82

Source: Department of Energy & Environmental Protection
Telephone: 860-424-3375
Last EDR Contact: 05/11/2021
Next Scheduled EDR Contact: 08/23/2021
Data Release Frequency: No Update Planned

NJ MANIFEST: Manifest Information

Hazardous waste manifest information.

Date of Government Version: 12/31/2018
Date Data Arrived at EDR: 04/10/2019
Date Made Active in Reports: 05/16/2019
Number of Days to Update: 36

Source: Department of Environmental Protection
Telephone: N/A
Last EDR Contact: 04/09/2021
Next Scheduled EDR Contact: 07/19/2021
Data Release Frequency: Annually

GOVERNMENT RECORDS SEARCHED / DATA CURRENCY TRACKING

NY MANIFEST: Facility and Manifest Data

Manifest is a document that lists and tracks hazardous waste from the generator through transporters to a TSD facility.

Date of Government Version: 01/01/2019
Date Data Arrived at EDR: 04/29/2020
Date Made Active in Reports: 07/10/2020
Number of Days to Update: 72

Source: Department of Environmental Conservation
Telephone: 518-402-8651
Last EDR Contact: 04/30/2021
Next Scheduled EDR Contact: 08/09/2021
Data Release Frequency: Quarterly

PA MANIFEST: Manifest Information

Hazardous waste manifest information.

Date of Government Version: 06/30/2018
Date Data Arrived at EDR: 07/19/2019
Date Made Active in Reports: 09/10/2019
Number of Days to Update: 53

Source: Department of Environmental Protection
Telephone: 717-783-8990
Last EDR Contact: 04/09/2021
Next Scheduled EDR Contact: 07/26/2021
Data Release Frequency: Annually

RI MANIFEST: Manifest information

Hazardous waste manifest information

Date of Government Version: 12/31/2018
Date Data Arrived at EDR: 02/11/2021
Date Made Active in Reports: 02/24/2021
Number of Days to Update: 13

Source: Department of Environmental Management
Telephone: 401-222-2797
Last EDR Contact: 05/13/2021
Next Scheduled EDR Contact: 08/30/2021
Data Release Frequency: Annually

WI MANIFEST: Manifest Information

Hazardous waste manifest information.

Date of Government Version: 05/31/2018
Date Data Arrived at EDR: 06/19/2019
Date Made Active in Reports: 09/03/2019
Number of Days to Update: 76

Source: Department of Natural Resources
Telephone: N/A
Last EDR Contact: 06/03/2021
Next Scheduled EDR Contact: 09/20/2021
Data Release Frequency: Annually

Oil/Gas Pipelines

Source: Endeavor Business Media

Petroleum Bundle (Crude Oil, Refined Products, Petrochemicals, Gas Liquids (LPG/NGL), and Specialty Gases (Miscellaneous)) N = Natural Gas Bundle (Natural Gas, Gas Liquids (LPG/NGL), and Specialty Gases (Miscellaneous)). This map includes information copyrighted by Endeavor Business Media. This information is provided on a best effort basis and Endeavor Business Media does not guarantee its accuracy nor warrant its fitness for any particular purpose. Such information has been reprinted with the permission of Endeavor Business Media.

Electric Power Transmission Line Data

Source: Endeavor Business Media

This map includes information copyrighted by Endeavor Business Media. This information is provided on a best effort basis and Endeavor Business Media does not guarantee its accuracy nor warrant its fitness for any particular purpose. Such information has been reprinted with the permission of Endeavor Business Media.

Sensitive Receptors: There are individuals deemed sensitive receptors due to their fragile immune systems and special sensitivity to environmental discharges. These sensitive receptors typically include the elderly, the sick, and children. While the location of all sensitive receptors cannot be determined, EDR indicates those buildings and facilities - schools, daycares, hospitals, medical centers, and nursing homes - where individuals who are sensitive receptors are likely to be located.

AHA Hospitals:

Source: American Hospital Association, Inc.
Telephone: 312-280-5991

The database includes a listing of hospitals based on the American Hospital Association's annual survey of hospitals.

Medical Centers: Provider of Services Listing

Source: Centers for Medicare & Medicaid Services
Telephone: 410-786-3000

A listing of hospitals with Medicare provider number, produced by Centers of Medicare & Medicaid Services, a federal agency within the U.S. Department of Health and Human Services.

GOVERNMENT RECORDS SEARCHED / DATA CURRENCY TRACKING

Nursing Homes

Source: National Institutes of Health

Telephone: 301-594-6248

Information on Medicare and Medicaid certified nursing homes in the United States.

Public Schools

Source: National Center for Education Statistics

Telephone: 202-502-7300

The National Center for Education Statistics' primary database on elementary and secondary public education in the United States. It is a comprehensive, annual, national statistical database of all public elementary and secondary schools and school districts, which contains data that are comparable across all states.

Private Schools

Source: National Center for Education Statistics

Telephone: 202-502-7300

The National Center for Education Statistics' primary database on private school locations in the United States.

Daycare Centers: Licensed Facilities

Source: Department of Social Services

Telephone: 916-657-4041

Flood Zone Data: This data was obtained from the Federal Emergency Management Agency (FEMA). It depicts 100-year and 500-year flood zones as defined by FEMA. It includes the National Flood Hazard Layer (NFHL) which incorporates Flood Insurance Rate Map (FIRM) data and Q3 data from FEMA in areas not covered by NFHL.

Source: FEMA

Telephone: 877-336-2627

Date of Government Version: 2003, 2015

NWI: National Wetlands Inventory. This data, available in select counties across the country, was obtained by EDR in 2002, 2005 and 2010 from the U.S. Fish and Wildlife Service.

State Wetlands Data: Wetland Inventory

Source: Department of Fish and Wildlife

Telephone: 916-445-0411

Current USGS 7.5 Minute Topographic Map

Source: U.S. Geological Survey

STREET AND ADDRESS INFORMATION

© 2015 TomTom North America, Inc. All rights reserved. This material is proprietary and the subject of copyright protection and other intellectual property rights owned by or licensed to Tele Atlas North America, Inc. The use of this material is subject to the terms of a license agreement. You will be held liable for any unauthorized copying or disclosure of this material.

GEOCHECK[®] - PHYSICAL SETTING SOURCE ADDENDUM

TARGET PROPERTY ADDRESS

BLOOMINGTON BUSINESS PARK - ENV. DESKTOP REVIEWS
11141 MAPLE AVE
BLOOMINGTON, CA 92316

TARGET PROPERTY COORDINATES

Latitude (North):	34.053114 - 34° 3' 11.21"
Longitude (West):	117.410507 - 117° 24' 37.83"
Universal Tranverse Mercator:	Zone 11
UTM X (Meters):	462113.2
UTM Y (Meters):	3767926.5
Elevation:	1033 ft. above sea level

USGS TOPOGRAPHIC MAP

Target Property Map:	5619058 FONTANA, CA
Version Date:	2012

EDR's GeoCheck Physical Setting Source Addendum is provided to assist the environmental professional in forming an opinion about the impact of potential contaminant migration.

Assessment of the impact of contaminant migration generally has two principle investigative components:

1. Groundwater flow direction, and
2. Groundwater flow velocity.

Groundwater flow direction may be impacted by surface topography, hydrology, hydrogeology, characteristics of the soil, and nearby wells. Groundwater flow velocity is generally impacted by the nature of the geologic strata.

GEOCHECK® - PHYSICAL SETTING SOURCE SUMMARY

GROUNDWATER FLOW DIRECTION INFORMATION

Groundwater flow direction for a particular site is best determined by a qualified environmental professional using site-specific well data. If such data is not reasonably ascertainable, it may be necessary to rely on other sources of information, such as surface topographic information, hydrologic information, hydrogeologic data collected on nearby properties, and regional groundwater flow information (from deep aquifers).

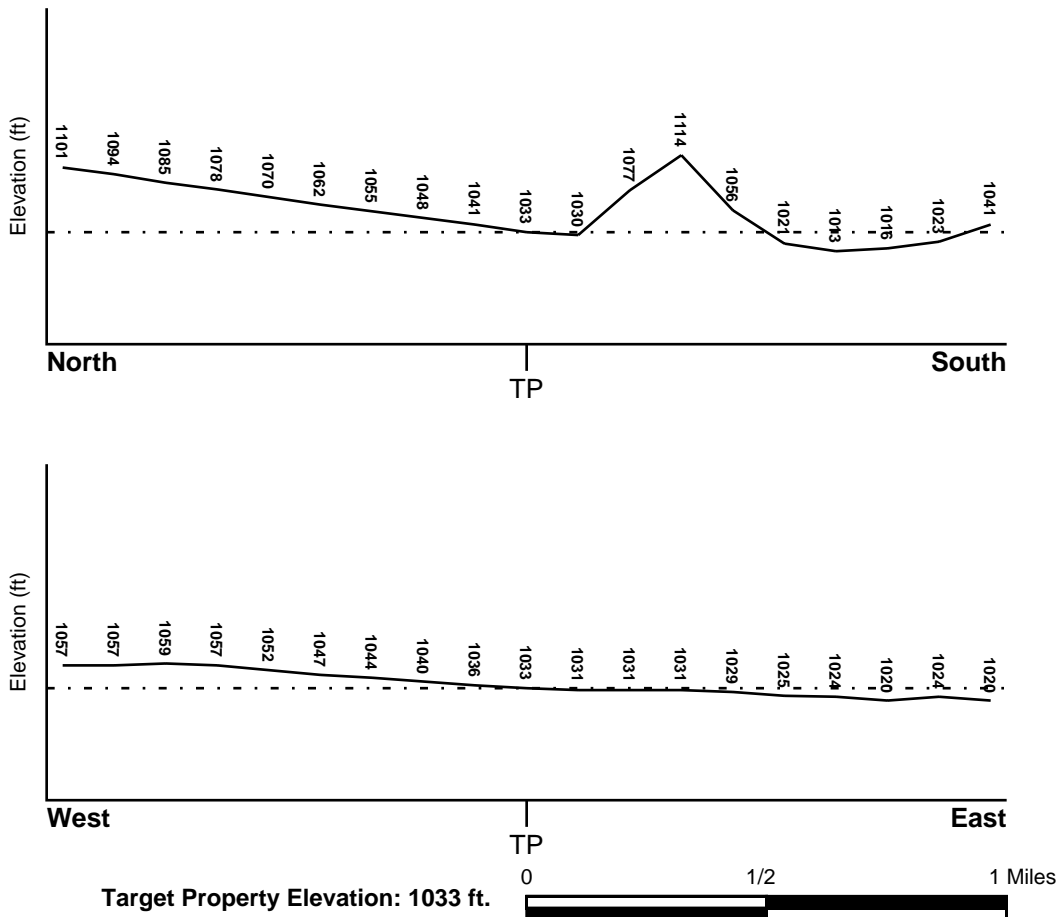
TOPOGRAPHIC INFORMATION

Surface topography may be indicative of the direction of surficial groundwater flow. This information can be used to assist the environmental professional in forming an opinion about the impact of nearby contaminated properties or, should contamination exist on the target property, what downgradient sites might be impacted.

TARGET PROPERTY TOPOGRAPHY

General Topographic Gradient: General NNE

SURROUNDING TOPOGRAPHY: ELEVATION PROFILES



Source: Topography has been determined from the USGS 7.5' Digital Elevation Model and should be evaluated on a relative (not an absolute) basis. Relative elevation information between sites of close proximity should be field verified.

GEOCHECK® - PHYSICAL SETTING SOURCE SUMMARY

HYDROLOGIC INFORMATION

Surface water can act as a hydrologic barrier to groundwater flow. Such hydrologic information can be used to assist the environmental professional in forming an opinion about the impact of nearby contaminated properties or, should contamination exist on the target property, what downgradient sites might be impacted.

Refer to the Physical Setting Source Map following this summary for hydrologic information (major waterways and bodies of water).

FEMA FLOOD ZONE

<u>Flood Plain Panel at Target Property</u>	<u>FEMA Source Type</u>
06071C8666H	FEMA FIRM Flood data
<u>Additional Panels in search area:</u>	<u>FEMA Source Type</u>
06071C8658H	FEMA FIRM Flood data
06071C8659H	FEMA FIRM Flood data
06065C0045G	FEMA FIRM Flood data

NATIONAL WETLAND INVENTORY

<u>NWI Quad at Target Property</u>	<u>NWI Electronic Data Coverage</u>
FONTANA	YES - refer to the Overview Map and Detail Map

HYDROGEOLOGIC INFORMATION

Hydrogeologic information obtained by installation of wells on a specific site can often be an indicator of groundwater flow direction in the immediate area. Such hydrogeologic information can be used to assist the environmental professional in forming an opinion about the impact of nearby contaminated properties or, should contamination exist on the target property, what downgradient sites might be impacted.

Site-Specific Hydrogeological Data*:

Search Radius:	1.25 miles
Status:	Not found

AQUIFLOW®

Search Radius: 1.000 Mile.

EDR has developed the AQUIFLOW Information System to provide data on the general direction of groundwater flow at specific points. EDR has reviewed reports submitted by environmental professionals to regulatory authorities at select sites and has extracted the date of the report, groundwater flow direction as determined hydrogeologically, and the depth to water table.

<u>MAP ID</u>	<u>LOCATION FROM TP</u>	<u>GENERAL DIRECTION GROUNDWATER FLOW</u>
Not Reported		

GEOCHECK® - PHYSICAL SETTING SOURCE SUMMARY

GROUNDWATER FLOW VELOCITY INFORMATION

Groundwater flow velocity information for a particular site is best determined by a qualified environmental professional using site specific geologic and soil strata data. If such data are not reasonably ascertainable, it may be necessary to rely on other sources of information, including geologic age identification, rock stratigraphic unit and soil characteristics data collected on nearby properties and regional soil information. In general, contaminant plumes move more quickly through sandy-gravelly types of soils than silty-clayey types of soils.

GEOLOGIC INFORMATION IN GENERAL AREA OF TARGET PROPERTY

Geologic information can be used by the environmental professional in forming an opinion about the relative speed at which contaminant migration may be occurring.

ROCK STRATIGRAPHIC UNIT

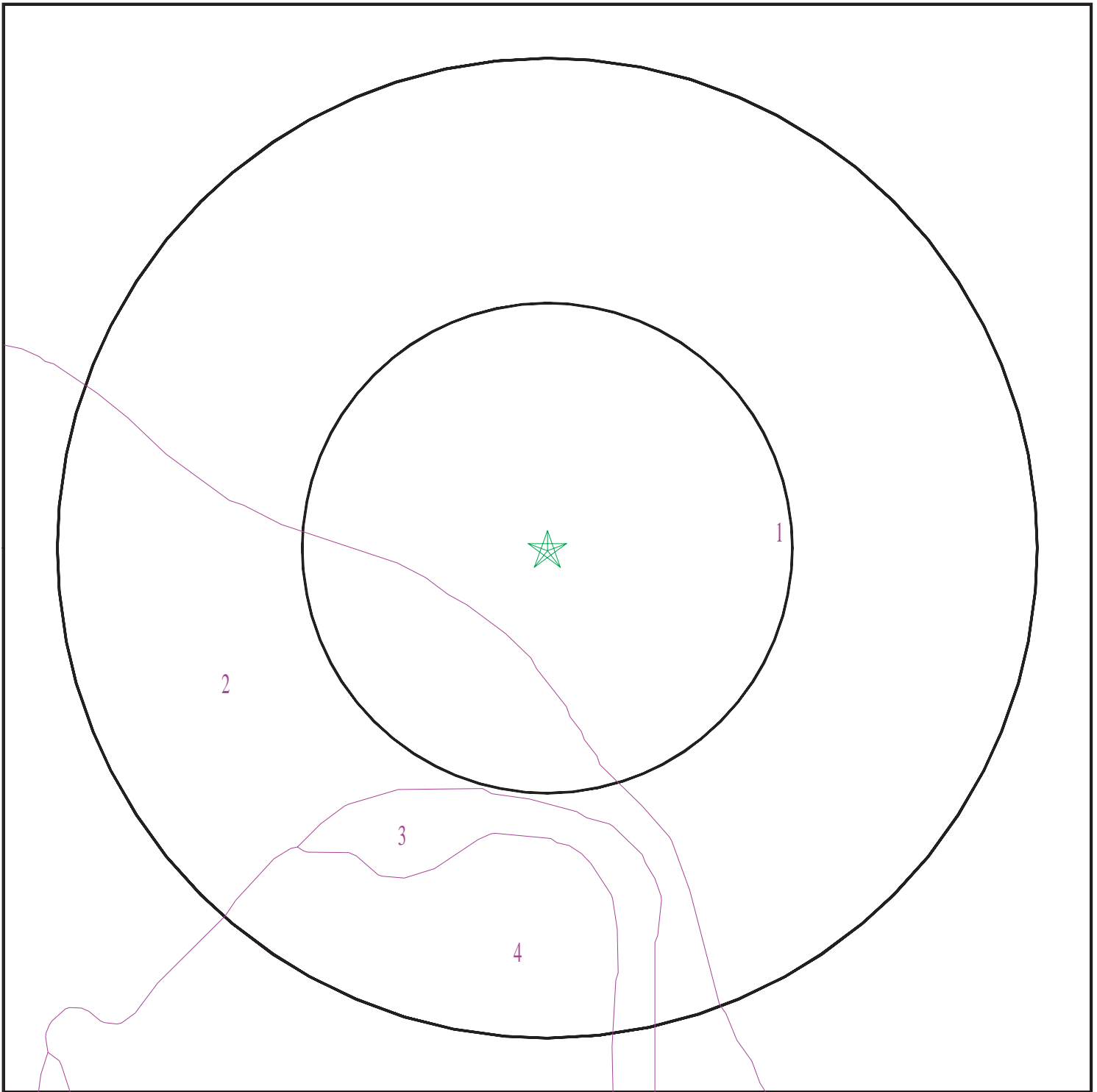
Era: Cenozoic
System: Quaternary
Series: Quaternary
Code: Q (*decoded above as Era, System & Series*)

GEOLOGIC AGE IDENTIFICATION

Category: Stratified Sequence

Geologic Age and Rock Stratigraphic Unit Source: P.G. Schruben, R.E. Arndt and W.J. Bawiec, Geology of the Conterminous U.S. at 1:2,500,000 Scale - a digital representation of the 1974 P.B. King and H.M. Beikman Map, USGS Digital Data Series DDS - 11 (1994).

SSURGO SOIL MAP - 06558606.2r



- ★ Target Property
- SSURGO Soil
- Water



SITE NAME: Bloomington Business Park - Env. Desktop Reviews
ADDRESS: 11141 Maple Ave
Bloomington CA 92316
LAT/LONG: 34.053114 / 117.410507

CLIENT: AECOM
CONTACT: Kevin Theimer
INQUIRY #: 06558606.2r
DATE: June 30, 2021 9:50 am

GEOCHECK® - PHYSICAL SETTING SOURCE SUMMARY

DOMINANT SOIL COMPOSITION IN GENERAL AREA OF TARGET PROPERTY

The U.S. Department of Agriculture's (USDA) Soil Conservation Service (SCS) leads the National Cooperative Soil Survey (NCSS) and is responsible for collecting, storing, maintaining and distributing soil survey information for privately owned lands in the United States. A soil map in a soil survey is a representation of soil patterns in a landscape. The following information is based on Soil Conservation Service SSURGO data.

Soil Map ID: 1

Soil Component Name: TUJUNGA

Soil Surface Texture: gravelly loamy sand

Hydrologic Group: Class A - High infiltration rates. Soils are deep, well drained to excessively drained sands and gravels.

Soil Drainage Class: Somewhat excessively drained

Hydric Status: Not hydric

Corrosion Potential - Uncoated Steel: Moderate

Depth to Bedrock Min: > 0 inches

Depth to Watertable Min: > 0 inches

Soil Layer Information							
Layer	Boundary		Soil Texture Class	Classification		Saturated hydraulic conductivity micro m/sec	Soil Reaction (pH)
	Upper	Lower		AASHTO Group	Unified Soil		
1	0 inches	18 inches	gravelly loamy sand	Granular materials (35 pct. or less passing No. 200), Stone Fragments, Gravel and Sand.	COARSE-GRAINED SOILS, Sands, Sands with fines, Silty Sand.	Max: 141 Min: 42	Max: 7.8 Min: 6.1
2	18 inches	59 inches	loamy sand	Granular materials (35 pct. or less passing No. 200), Stone Fragments, Gravel and Sand.	COARSE-GRAINED SOILS, Sands, Sands with fines, Silty Sand.	Max: 141 Min: 42	Max: 7.8 Min: 6.1

GEOCHECK® - PHYSICAL SETTING SOURCE SUMMARY

Soil Map ID: 2

Soil Component Name: DELHI

Soil Surface Texture: fine sand

Hydrologic Group: Class A - High infiltration rates. Soils are deep, well drained to excessively drained sands and gravels.

Soil Drainage Class: Somewhat excessively drained

Hydric Status: Not hydric

Corrosion Potential - Uncoated Steel: Moderate

Depth to Bedrock Min: > 0 inches

Depth to Watertable Min: > 0 inches

Soil Layer Information							
Layer	Boundary		Soil Texture Class	Classification		Saturated hydraulic conductivity micro m/sec	Soil Reaction (pH)
	Upper	Lower		AASHTO Group	Unified Soil		
1	0 inches	18 inches	fine sand	Granular materials (35 pct. or less passing No. 200), Silty, or Clayey Gravel and Sand.	COARSE-GRAINED SOILS, Sands, Sands with fines, Silty Sand.	Max: 141 Min: 42	Max: 7.8 Min: 6.1
2	18 inches	59 inches	sand	Granular materials (35 pct. or less passing No. 200), Silty, or Clayey Gravel and Sand.	COARSE-GRAINED SOILS, Sands, Sands with fines, Silty Sand.	Max: 141 Min: 42	Max: 7.8 Min: 6.1

Soil Map ID: 3

Soil Component Name: CIENEBA

Soil Surface Texture: sandy loam

Hydrologic Group: Class B - Moderate infiltration rates. Deep and moderately deep, moderately well and well drained soils with moderately coarse textures.

Soil Drainage Class: Somewhat excessively drained

GEOCHECK® - PHYSICAL SETTING SOURCE SUMMARY

Hydric Status: Not hydric

Corrosion Potential - Uncoated Steel: Moderate

Depth to Bedrock Min: > 0 inches

Depth to Watertable Min: > 0 inches

Soil Layer Information							
Layer	Boundary		Soil Texture Class	Classification		Saturated hydraulic conductivity micro m/sec	Soil Reaction (pH)
	Upper	Lower		AASHTO Group	Unified Soil		
1	0 inches	7 inches	sandy loam	Granular materials (35 pct. or less passing No. 200), Silty, or Clayey Gravel and Sand.	Not reported	Max: 0.42 Min: 0	Max: Min:
2	7 inches	14 inches	sandy loam	Granular materials (35 pct. or less passing No. 200), Silty, or Clayey Gravel and Sand.	Not reported	Max: 0.42 Min: 0	Max: Min:
3	14 inches	18 inches	weathered bedrock	Granular materials (35 pct. or less passing No. 200), Silty, or Clayey Gravel and Sand.	Not reported	Max: 0.42 Min: 0	Max: Min:

Soil Map ID: 4

Soil Component Name: CIENEBA

Soil Surface Texture: sandy loam

Hydrologic Group: Class B - Moderate infiltration rates. Deep and moderately deep, moderately well and well drained soils with moderately coarse textures.

Soil Drainage Class: Somewhat excessively drained

Hydric Status: Not hydric

Corrosion Potential - Uncoated Steel: Moderate

Depth to Bedrock Min: > 0 inches

Depth to Watertable Min: > 0 inches

GEOCHECK® - PHYSICAL SETTING SOURCE SUMMARY

Soil Layer Information							
Layer	Boundary		Soil Texture Class	Classification		Saturated hydraulic conductivity micro m/sec	Soil Reaction (pH)
	Upper	Lower		AASHTO Group	Unified Soil		
1	0 inches	7 inches	sandy loam	Granular materials (35 pct. or less passing No. 200), Silty, or Clayey Gravel and Sand.	Not reported	Max: 0.42 Min: 0	Max: Min:
2	7 inches	14 inches	sandy loam	Granular materials (35 pct. or less passing No. 200), Silty, or Clayey Gravel and Sand.	Not reported	Max: 0.42 Min: 0	Max: Min:
3	14 inches	18 inches	weathered bedrock	Granular materials (35 pct. or less passing No. 200), Silty, or Clayey Gravel and Sand.	Not reported	Max: 0.42 Min: 0	Max: Min:

LOCAL / REGIONAL WATER AGENCY RECORDS

EDR Local/Regional Water Agency records provide water well information to assist the environmental professional in assessing sources that may impact ground water flow direction, and in forming an opinion about the impact of contaminant migration on nearby drinking water wells.

WELL SEARCH DISTANCE INFORMATION

<u>DATABASE</u>	<u>SEARCH DISTANCE (miles)</u>
Federal USGS	1.000
Federal FRDS PWS	Nearest PWS within 1 mile
State Database	1.000

FEDERAL USGS WELL INFORMATION

<u>MAP ID</u>	<u>WELL ID</u>	<u>LOCATION FROM TP</u>
13	USGS40000140097	1/2 - 1 Mile ESE
16	USGS40000140398	1/2 - 1 Mile NW

GEOCHECK® - PHYSICAL SETTING SOURCE SUMMARY

FEDERAL USGS WELL INFORMATION

MAP ID	WELL ID	LOCATION FROM TP
--------	---------	---------------------

FEDERAL FRDS PUBLIC WATER SUPPLY SYSTEM INFORMATION

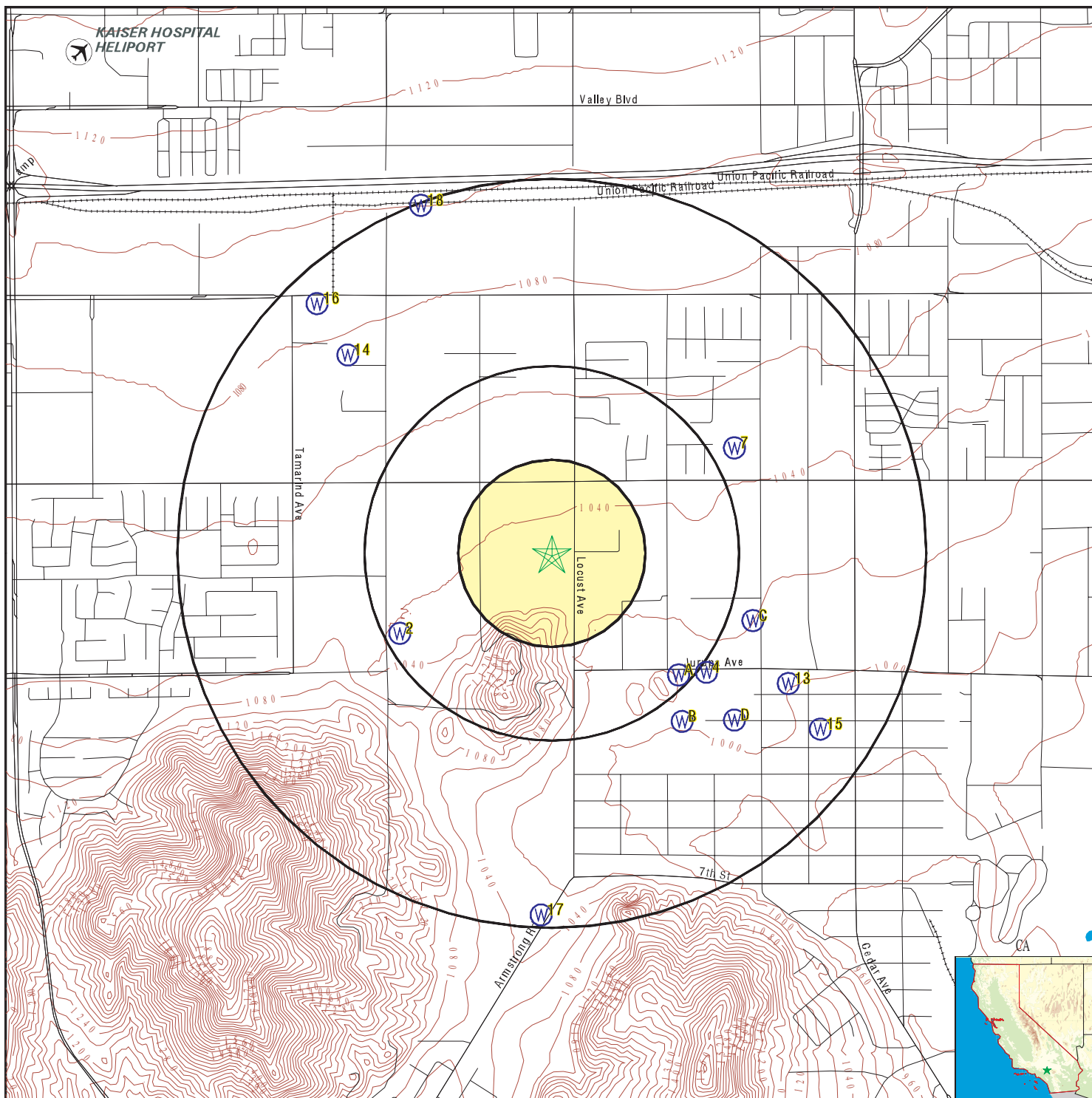
MAP ID	WELL ID	LOCATION FROM TP
No PWS System Found		

Note: PWS System location is not always the same as well location.

STATE DATABASE WELL INFORMATION

MAP ID	WELL ID	LOCATION FROM TP
A1	CAEDF0000031378	1/4 - 1/2 Mile SE
2	1008	1/4 - 1/2 Mile WSW
A3	CAEDF0000142623	1/4 - 1/2 Mile SE
4	CAEDF0000119385	1/2 - 1 Mile SE
B5	CAEDF0000112992	1/2 - 1 Mile SE
C6	CAEDF0000047801	1/2 - 1 Mile ESE
7	CADWR0000015806	1/2 - 1 Mile ENE
B8	CAEDF0000103147	1/2 - 1 Mile SE
B9	CAEDF0000125107	1/2 - 1 Mile SE
C10	1010	1/2 - 1 Mile ESE
D11	CADWR9000006482	1/2 - 1 Mile SE
D12	CADWR0000000799	1/2 - 1 Mile SE
14	CADWR0000004481	1/2 - 1 Mile NW
15	CADWR0000011296	1/2 - 1 Mile ESE
17	CADWR0000000778	1/2 - 1 Mile South
18	CADDW0000021946	1/2 - 1 Mile NNW

PHYSICAL SETTING SOURCE MAP - 06558606.2r



- County Boundary
- Major Roads
- Contour Lines
- Earthquake Fault Lines
- Airports
- Earthquake epicenter, Richter 5 or greater
- Water Wells
- Public Water Supply Wells
- Cluster of Multiple Icons

- Groundwater Flow Direction
- Indeterminate Groundwater Flow at Location
- Groundwater Flow Varies at Location
- Closest Hydrogeological Data
- Oil, gas or related wells



SITE NAME: Bloomington Business Park - Env. Desktop Reviews
ADDRESS: 11141 Maple Ave
 Bloomington CA 92316
LAT/LONG: 34.053114 / 117.410507

CLIENT: AECOM
CONTACT: Kevin Theimer
INQUIRY #: 06558606.2r
DATE: June 30, 2021 9:49 am

GEOCHECK® - PHYSICAL SETTING SOURCE MAP FINDINGS

Map ID
Direction
Distance
Elevation

Database EDR ID Number

A1
SE
1/4 - 1/2 Mile
Lower

CA WELLS CAEDF0000031378

Well ID:	L10004998451-CM-3	Well Type:	MONITORING
Source:	EDF	Other Name:	CM-3
GAMA PFAS Testing:	Not Reported		
Groundwater Quality Data:	https://gamagroundwater.waterboards.ca.gov/gama/gamamap/public/GamaDataDisplay.asp?dataset=EDF&samp_date=&global_id=L10004998451&assigned_name=CM-3&store_num=		
GeoTracker Data:	https://geotracker.waterboards.ca.gov/profile_report.asp?cmd=MWEDFResults&global_id=L10004998451&assigned_name=CM-3		

2
WSW
1/4 - 1/2 Mile
Higher

CA WELLS 1008

Seq:	1008	Prim sta c:	01S/05W-29A01 S
Frds no:	3610004014	County:	36
District:	13	User id:	TAN
System no:	3610004	Water type:	G
Source nam:	WELL 20	Station ty:	WELL/AMBNT/MUN/INTAKE/SUPPLY
Latitude:	340300.0	Longitude:	1172500.0
Precision:	8	Status:	AR
Comment 1:	Not Reported	Comment 2:	Not Reported
Comment 3:	Not Reported	Comment 4:	Not Reported
Comment 5:	Not Reported	Comment 6:	Not Reported
Comment 7:	Not Reported		
System no:	3610004	System nam:	West San Bernardino Cwd
Hqname:	Not Reported	Address:	PO BOX 920
City:	RIALTO	State:	CA
Zip:	92376	Zip ext:	0920
Pop serv:	41454	Connection:	15052
Area serve:	RIALTO-BLOOMINGTON		

A3
SE
1/4 - 1/2 Mile
Lower

CA WELLS CAEDF0000142623

Well ID:	L10004998451-CM-2	Well Type:	MONITORING
Source:	EDF	Other Name:	CM-2
GAMA PFAS Testing:	Not Reported		
Groundwater Quality Data:	https://gamagroundwater.waterboards.ca.gov/gama/gamamap/public/GamaDataDisplay.asp?dataset=EDF&samp_date=&global_id=L10004998451&assigned_name=CM-2&store_num=		
GeoTracker Data:	https://geotracker.waterboards.ca.gov/profile_report.asp?cmd=MWEDFResults&global_id=L10004998451&assigned_name=CM-2		

GEOCHECK® - PHYSICAL SETTING SOURCE MAP FINDINGS

Map ID
Direction
Distance
Elevation

Database EDR ID Number

4
SE
1/2 - 1 Mile
Lower

CA WELLS CAEDF0000119385

Well ID:	L10004998451-CM-4	Well Type:	MONITORING
Source:	EDF	Other Name:	CM-4
GAMA PFAS Testing:	Not Reported		
Groundwater Quality Data:	https://gamagroundwater.waterboards.ca.gov/gama/gamamap/public/GamaDataDisplay.asp?dataset=EDF&samp_date=&global_id=L10004998451&assigned_name=CM-4&store_num=		
GeoTracker Data:	https://geotracker.waterboards.ca.gov/profile_report.asp?cmd=MWEDFResults&global_id=L10004998451&assigned_name=CM-4		

B5
SE
1/2 - 1 Mile
Lower

CA WELLS CAEDF0000112992

Well ID:	L10004998451-CM-5	Well Type:	MONITORING
Source:	EDF	Other Name:	CM-5
GAMA PFAS Testing:	Not Reported		
Groundwater Quality Data:	https://gamagroundwater.waterboards.ca.gov/gama/gamamap/public/GamaDataDisplay.asp?dataset=EDF&samp_date=&global_id=L10004998451&assigned_name=CM-5&store_num=		
GeoTracker Data:	https://geotracker.waterboards.ca.gov/profile_report.asp?cmd=MWEDFResults&global_id=L10004998451&assigned_name=CM-5		

C6
ESE
1/2 - 1 Mile
Lower

CA WELLS CAEDF0000047801

Well ID:	L10004998451-CM-6	Well Type:	MONITORING
Source:	EDF	Other Name:	CM-6
GAMA PFAS Testing:	Not Reported		
Groundwater Quality Data:	https://gamagroundwater.waterboards.ca.gov/gama/gamamap/public/GamaDataDisplay.asp?dataset=EDF&samp_date=&global_id=L10004998451&assigned_name=CM-6&store_num=		
GeoTracker Data:	https://geotracker.waterboards.ca.gov/profile_report.asp?cmd=MWEDFResults&global_id=L10004998451&assigned_name=CM-6		

7
ENE
1/2 - 1 Mile
Higher

CA WELLS CADWR0000015806

Well ID:	01S05W28H001S	Well Type:	UNK
Source:	Department of Water Resources		
Other Name:	01S05W28H001S	GAMA PFAS Testing:	Not Reported
Groundwater Quality Data:	https://gamagroundwater.waterboards.ca.gov/gama/gamamap/public/GamaDataDisplay.asp?dataset=DWR&samp_date=&global_id=&assigned_name=01S05W28H001S&store_num=		
GeoTracker Data:	Not Reported		

GEOCHECK® - PHYSICAL SETTING SOURCE MAP FINDINGS

Map ID
Direction
Distance
Elevation

Database EDR ID Number

B8
SE
1/2 - 1 Mile
Lower

CA WELLS CAEDF0000103147

Well ID:	L10004998451-CMSW-2	Well Type:	MONITORING
Source:	EDF	Other Name:	CMSW-2
GAMA PFAS Testing:	Not Reported		
Groundwater Quality Data:	https://gamagroundwater.waterboards.ca.gov/gama/gamamap/public/GamaDataDisplay.asp?dataset=EDF&samp_date=&global_id=L10004998451&assigned_name=CMSW-2&store_num=		
GeoTracker Data:	https://geotracker.waterboards.ca.gov/profile_report.asp?cmd=MWEDFResults&global_id=L10004998451&assigned_name=CMSW-2		

B9
SE
1/2 - 1 Mile
Lower

CA WELLS CAEDF0000125107

Well ID:	L10004998451-CM-1	Well Type:	MONITORING
Source:	EDF	Other Name:	CM-1
GAMA PFAS Testing:	Not Reported		
Groundwater Quality Data:	https://gamagroundwater.waterboards.ca.gov/gama/gamamap/public/GamaDataDisplay.asp?dataset=EDF&samp_date=&global_id=L10004998451&assigned_name=CM-1&store_num=		
GeoTracker Data:	https://geotracker.waterboards.ca.gov/profile_report.asp?cmd=MWEDFResults&global_id=L10004998451&assigned_name=CM-1		

C10
ESE
1/2 - 1 Mile
Lower

CA WELLS 1010

Seq:	1010	Prim sta c:	01S/05W-34D01 S
Frds no:	3610004019	County:	36
District:	13	User id:	TAN
System no:	3610004	Water type:	G
Source nam:	WELL 25	Station ty:	WELL/AMBNT/MUN/INTAKE/SUPPLY
Latitude:	340300.0	Longitude:	1172400.0
Precision:	8	Status:	AR
Comment 1:	Not Reported	Comment 2:	Not Reported
Comment 3:	Not Reported	Comment 4:	Not Reported
Comment 5:	Not Reported	Comment 6:	Not Reported
Comment 7:	Not Reported		
System no:	3610004	System nam:	West San Bernardino Cwd
Hqname:	Not Reported	Address:	PO BOX 920
City:	RIALTO	State:	CA
Zip:	92376	Zip ext:	0920
Pop serv:	41454	Connection:	15052
Area serve:	RIALTO-BLOOMINGTON		

GEOCHECK® - PHYSICAL SETTING SOURCE MAP FINDINGS

Map ID
Direction
Distance
Elevation

Database EDR ID Number

D11
SE
1/2 - 1 Mile
Lower

CA WELLS CADWR9000006482

State Well #:	01S05W33A002S	Station ID:	46714
Well Name:	Santa Fe Gas 2A	Basin Name:	Riverside-Arlington
Well Use:	Observation	Well Type:	Single Well
Well Depth:	528	Well Completion Rpt #:	Not Reported

D12
SE
1/2 - 1 Mile
Lower

CA WELLS CADWR0000000799

Well ID:	01S05W33A002S	Well Type:	UNK
Source:	Department of Water Resources		
Other Name:	01S05W33A002S	GAMA PFAS Testing:	Not Reported
Groundwater Quality Data:	https://gamagroundwater.waterboards.ca.gov/gama/gamamap/public/GamaDataDisplay.asp?dataset=DWR&samp_date=&global_id=&assigned_name=01S05W33A002S&store_num=		
GeoTracker Data:	Not Reported		

13
ESE
1/2 - 1 Mile
Lower

FED USGS USGS40000140097

Organization ID:	USGS-CA		
Organization Name:	USGS California Water Science Center		
Monitor Location:	001S005W34D001S	Type:	Well
Description:	Not Reported	HUC:	18070203
Drainage Area:	Not Reported	Drainage Area Units:	Not Reported
Contrib Drainage Area:	Not Reported	Contrib Drainage Area Unts:	Not Reported
Aquifer:	California Coastal Basin aquifers		
Formation Type:	Not Reported	Aquifer Type:	Not Reported
Construction Date:	Not Reported	Well Depth:	Not Reported
Well Depth Units:	Not Reported	Well Hole Depth:	Not Reported
Well Hole Depth Units:	Not Reported		

14
NW
1/2 - 1 Mile
Higher

CA WELLS CADWR0000004481

Well ID:	01S05W29A001S	Well Type:	UNK
Source:	Department of Water Resources		
Other Name:	01S05W29A001S	GAMA PFAS Testing:	Not Reported
Groundwater Quality Data:	https://gamagroundwater.waterboards.ca.gov/gama/gamamap/public/GamaDataDisplay.asp?dataset=DWR&samp_date=&global_id=&assigned_name=01S05W29A001S&store_num=		
GeoTracker Data:	Not Reported		

GEOCHECK® - PHYSICAL SETTING SOURCE MAP FINDINGS

Map ID
Direction
Distance
Elevation

Database EDR ID Number

15
ESE
1/2 - 1 Mile
Lower

CA WELLS CADWR0000011296

Well ID:	01S05W34D001S	Well Type:	UNK
Source:	Department of Water Resources		
Other Name:	01S05W34D001S	GAMA PFAS Testing:	Not Reported
Groundwater Quality Data:	https://gamagroundwater.waterboards.ca.gov/gama/gamamap/public/GamaDataDisplay.asp?dataset=DWR&samp_date=&global_id=&assigned_name=01S05W34D001S&store_num=		
GeoTracker Data:	Not Reported		

16
NW
1/2 - 1 Mile
Higher

FED USGS USGS40000140398

Organization ID:	USGS-CA		
Organization Name:	USGS California Water Science Center		
Monitor Location:	001S005W29A001S	Type:	Well
Description:	Not Reported	HUC:	18070203
Drainage Area:	Not Reported	Drainage Area Units:	Not Reported
Contrib Drainage Area:	Not Reported	Contrib Drainage Area Unts:	Not Reported
Aquifer:	California Coastal Basin aquifers		
Formation Type:	Not Reported	Aquifer Type:	Not Reported
Construction Date:	Not Reported	Well Depth:	921
Well Depth Units:	ft	Well Hole Depth:	Not Reported
Well Hole Depth Units:	Not Reported		

17
South
1/2 - 1 Mile
Lower

CA WELLS CADWR0000000778

Well ID:	01S05W33L001S	Well Type:	UNK
Source:	Department of Water Resources		
Other Name:	01S05W33L001S	GAMA PFAS Testing:	Not Reported
Groundwater Quality Data:	https://gamagroundwater.waterboards.ca.gov/gama/gamamap/public/GamaDataDisplay.asp?dataset=DWR&samp_date=&global_id=&assigned_name=01S05W33L001S&store_num=		
GeoTracker Data:	Not Reported		

18
NNW
1/2 - 1 Mile
Higher

CA WELLS CADDW0000021946

Well ID:	3610028-003	Well Type:	MUNICIPAL
Source:	Department of Health Services		
Other Name:	WELL 04 - INACTIVE	GAMA PFAS Testing:	Not Reported
Groundwater Quality Data:	https://gamagroundwater.waterboards.ca.gov/gama/gamamap/public/GamaDataDisplay.asp?dataset=DHS&samp_date=&global_id=&assigned_name=3610028-003&store_num=		
GeoTracker Data:	Not Reported		

GEOCHECK® - PHYSICAL SETTING SOURCE MAP FINDINGS RADON

AREA RADON INFORMATION

State Database: CA Radon

Radon Test Results

Zipcode	Num Tests	> 4 pCi/L
92316	2	0

Federal EPA Radon Zone for SAN BERNARDINO County: 2

- Note: Zone 1 indoor average level > 4 pCi/L.
 : Zone 2 indoor average level \geq 2 pCi/L and \leq 4 pCi/L.
 : Zone 3 indoor average level < 2 pCi/L.

Federal Area Radon Information for SAN BERNARDINO COUNTY, CA

Number of sites tested: 18

Area	Average Activity	% <4 pCi/L	% 4-20 pCi/L	% >20 pCi/L
Living Area - 1st Floor	0.678 pCi/L	100%	0%	0%
Living Area - 2nd Floor	Not Reported	Not Reported	Not Reported	Not Reported
Basement	Not Reported	Not Reported	Not Reported	Not Reported

PHYSICAL SETTING SOURCE RECORDS SEARCHED

TOPOGRAPHIC INFORMATION

USGS 7.5' Digital Elevation Model (DEM)

Source: United States Geologic Survey

EDR acquired the USGS 7.5' Digital Elevation Model in 2002 and updated it in 2006. The 7.5 minute DEM corresponds to the USGS 1:24,000- and 1:25,000-scale topographic quadrangle maps. The DEM provides elevation data with consistent elevation units and projection.

Current USGS 7.5 Minute Topographic Map

Source: U.S. Geological Survey

HYDROLOGIC INFORMATION

Flood Zone Data: This data was obtained from the Federal Emergency Management Agency (FEMA). It depicts 100-year and 500-year flood zones as defined by FEMA. It includes the National Flood Hazard Layer (NFHL) which incorporates Flood Insurance Rate Map (FIRM) data and Q3 data from FEMA in areas not covered by NFHL.

Source: FEMA

Telephone: 877-336-2627

Date of Government Version: 2003, 2015

NWI: National Wetlands Inventory. This data, available in select counties across the country, was obtained by EDR in 2002, 2005 and 2010 from the U.S. Fish and Wildlife Service.

State Wetlands Data: Wetland Inventory

Source: Department of Fish and Wildlife

Telephone: 916-445-0411

HYDROGEOLOGIC INFORMATION

AQUIFLOW^R Information System

Source: EDR proprietary database of groundwater flow information

EDR has developed the AQUIFLOW Information System (AIS) to provide data on the general direction of groundwater flow at specific points. EDR has reviewed reports submitted to regulatory authorities at select sites and has extracted the date of the report, hydrogeologically determined groundwater flow direction and depth to water table information.

GEOLOGIC INFORMATION

Geologic Age and Rock Stratigraphic Unit

Source: P.G. Schruben, R.E. Arndt and W.J. Bawiec, Geology of the Conterminous U.S. at 1:2,500,000 Scale - A digital representation of the 1974 P.B. King and H.M. Beikman Map, USGS Digital Data Series DDS - 11 (1994).

STATSGO: State Soil Geographic Database

Source: Department of Agriculture, Natural Resources Conservation Service (NRCS)

The U.S. Department of Agriculture's (USDA) Natural Resources Conservation Service (NRCS) leads the national Conservation Soil Survey (NCSS) and is responsible for collecting, storing, maintaining and distributing soil survey information for privately owned lands in the United States. A soil map in a soil survey is a representation of soil patterns in a landscape. Soil maps for STATSGO are compiled by generalizing more detailed (SSURGO) soil survey maps.

SSURGO: Soil Survey Geographic Database

Source: Department of Agriculture, Natural Resources Conservation Service (NRCS)

Telephone: 800-672-5559

SSURGO is the most detailed level of mapping done by the Natural Resources Conservation Service, mapping scales generally range from 1:12,000 to 1:63,360. Field mapping methods using national standards are used to construct the soil maps in the Soil Survey Geographic (SSURGO) database. SSURGO digitizing duplicates the original soil survey maps. This level of mapping is designed for use by landowners, townships and county natural resource planning and management.

PHYSICAL SETTING SOURCE RECORDS SEARCHED

LOCAL / REGIONAL WATER AGENCY RECORDS

FEDERAL WATER WELLS

PWS: Public Water Systems

Source: EPA/Office of Drinking Water

Telephone: 202-564-3750

Public Water System data from the Federal Reporting Data System. A PWS is any water system which provides water to at least 25 people for at least 60 days annually. PWSs provide water from wells, rivers and other sources.

PWS ENF: Public Water Systems Violation and Enforcement Data

Source: EPA/Office of Drinking Water

Telephone: 202-564-3750

Violation and Enforcement data for Public Water Systems from the Safe Drinking Water Information System (SDWIS) after August 1995. Prior to August 1995, the data came from the Federal Reporting Data System (FRDS).

USGS Water Wells: USGS National Water Inventory System (NWIS)

This database contains descriptive information on sites where the USGS collects or has collected data on surface water and/or groundwater. The groundwater data includes information on wells, springs, and other sources of groundwater.

OTHER STATE DATABASE INFORMATION

Groundwater Ambient Monitoring & Assessment Program

State Water Resources Control Board

Telephone: 916-341-5577

The GAMA Program is California's comprehensive groundwater quality monitoring program. GAMA collects data by testing the untreated, raw water in different types of wells for naturally-occurring and man-made chemicals. The GAMA data includes Domestic, Monitoring and Municipal well types from the following sources, Department of Water Resources, Department of Health Services, EDF, Agricultural Lands, Lawrence Livermore National Laboratory, Department of Pesticide Regulation, United States Geological Survey, Groundwater Ambient Monitoring and Assessment Program and Local Groundwater Projects.

Water Well Database

Source: Department of Water Resources

Telephone: 916-651-9648

California Drinking Water Quality Database

Source: Department of Public Health

Telephone: 916-324-2319

The database includes all drinking water compliance and special studies monitoring for the state of California since 1984. It consists of over 3,200,000 individual analyses along with well and water system information.

California Oil and Gas Well Locations

Source: Dept of Conservation, Geologic Energy Management Division

Telephone: 916-323-1779

Oil and Gas well locations in the state.

California Earthquake Fault Lines

Source: California Division of Mines and Geology

The fault lines displayed on EDR's Topographic map are digitized quaternary fault lines prepared in 1975 by the United State Geological Survey. Additional information (also from 1975) regarding activity at specific fault lines comes from California's Preliminary Fault Activity Map prepared by the California Division of Mines and Geology.

RADON

State Database: CA Radon

Source: Department of Public Health

Telephone: 916-210-8558

Radon Database for California

PHYSICAL SETTING SOURCE RECORDS SEARCHED

Area Radon Information

Source: USGS

Telephone: 703-356-4020

The National Radon Database has been developed by the U.S. Environmental Protection Agency (USEPA) and is a compilation of the EPA/State Residential Radon Survey and the National Residential Radon Survey. The study covers the years 1986 - 1992. Where necessary data has been supplemented by information collected at private sources such as universities and research institutions.

EPA Radon Zones

Source: EPA

Telephone: 703-356-4020

Sections 307 & 309 of IRRA directed EPA to list and identify areas of U.S. with the potential for elevated indoor radon levels.

OTHER

Airport Landing Facilities: Private and public use landing facilities

Source: Federal Aviation Administration, 800-457-6656

Epicenters: World earthquake epicenters, Richter 5 or greater

Source: Department of Commerce, National Oceanic and Atmospheric Administration

California Earthquake Fault Lines: The fault lines displayed on EDR's Topographic map are digitized quaternary fault lines, prepared in 1975 by the United State Geological Survey. Additional information (also from 1975) regarding activity at specific fault lines comes from California's Preliminary Fault Activity Map prepared by the California Division of Mines and Geology.

STREET AND ADDRESS INFORMATION

© 2015 TomTom North America, Inc. All rights reserved. This material is proprietary and the subject of copyright protection and other intellectual property rights owned by or licensed to Tele Atlas North America, Inc. The use of this material is subject to the terms of a license agreement. You will be held liable for any unauthorized copying or disclosure of this material.