



State of California - Department of Fish and Wildlife
2021 ENVIRONMENTAL FILING FEE CASH RECEIPT
 DFW 753.5a (REV. 01/01/21) Previously DFG 753.5a

RECEIPT NUMBER:
39-04202021-119

STATE CLEARINGHOUSE NUMBER (If applicable)

SEE INSTRUCTIONS ON REVERSE. TYPE OR PRINT CLEARLY.

LEAD AGENCY SAN JOAQUIN COUNTY PUBLIC WORKS	LEAD AGENCY EMAIL	DATE 04/20/2021
COUNTY/STATE AGENCY OF FILING SAN JOAQUIN		DOCUMENT NUMBER 39-04202021-119

PROJECT TITLE

HOWARD ROAD EMBANKMENT REPAIR

PROJECT APPLICANT NAME SAN JOAQUIN COUNTY PUBLIC WORKS	PROJECT APPLICANT EMAIL	PHONE NUMBER (209) 468-3000
PROJECT APPLICANT ADDRESS 1810 EAST HAZELTON AVE	CITY STOCKTON	STATE CA
		ZIP CODE 95205

PROJECT APPLICANT (Check appropriate box)

- Local Public Agency
 School District
 Other Special District
 State Agency
 Private Entity


CHECK APPLICABLE FEES:

- | | | |
|---|------------|----------|
| <input type="checkbox"/> Environmental Impact Report (EIR) | \$3,445.25 | \$ _____ |
| <input type="checkbox"/> Mitigated/Negative Declaration (MND)(ND) | \$2,480.25 | \$ _____ |
| <input type="checkbox"/> Certified Regulatory Program (CRP) document - payment due directly to CDFW | \$1,171.25 | \$ _____ |
|
 | | |
| <input checked="" type="checkbox"/> Exempt from fee | | |
| <input checked="" type="checkbox"/> Notice of Exemption (attach) | | |
| <input type="checkbox"/> CDFW No Effect Determination (attach) | | |
| <input type="checkbox"/> Fee previously paid (attach previously issued cash receipt copy) | | |

- | | | |
|---|----------|------------------|
| <input type="checkbox"/> Water Right Application or Petition Fee (State Water Resources Control Board only) | \$850.00 | \$ _____ |
| <input checked="" type="checkbox"/> County documentary handling fee | | \$ _____ \$50.00 |
| <input type="checkbox"/> Other | | \$ _____ |

PAYMENT METHOD:

- Cash
 Credit
 Check
 Other
 TOTAL RECEIVED
 \$ _____ \$50.00

SIGNATURE X 	AGENCY OF FILING PRINTED NAME AND TITLE Rosa Arceo ,Deputy
--	---



NOTICE OF EXEMPTION

TO: Office of Planning and Research
1400 Tenth Street
Sacramento, California 95814

FROM: San Joaquin County
Department of Public Works
1810 East Hazelton Avenue
Stockton, California 95205

X County Clerk
County of San Joaquin California
44 North San Joaquin Street, Suite 260
Stockton, California 95202

Project Title: Howard Road Embankment Repair

Project Location: See attached vicinity map

Description of Nature, Purpose, and Beneficiaries: See attached project description

Public Agency Approving Project: San Joaquin County Public Works Department

Name of Agency Carrying Out Project: San Joaquin County Public Works Department

This is to advise that the San Joaquin County Public Works Department has approved the above described project on 03/24/2020 and has made the determination that the project is exempt due to the following:

Exempt Status (check one):

- Ministerial (Sec. 21080 (b) (1); 15268)
- Declared Emergency (Sec. 21080 (b) (3); 15269(a))
- Emergency Project (Sec. 21080 (B) (4); 15269(b) (c))
- Categorical Exemption: Existing Facilities (Sec. 15301 (c))
- Statutory Exemption (Sec. 15282(l))

Reason(s) why abandonment is exempt: The project will have no impact on the environment or human welfare.

Lead Agency Contact Person: Marilissa Loera, Assistant Planner, (209) 468-3085

Signature: *Marilissa Loera* Title: Assistant Planner Date: 4/20/21

Filed Doc #: **39-04202021-119**
04/20/2021 03:02:48 PM
Steve J. Bestolarides
San Joaquin County Clerk

HOWARD ROAD EMBANKMENT REPAIR

Project Description

Project Location:

135' East of Howard Road Bridge to 285' East of Howard Road Bridge (North Embankment). See attached Vicinity Map.

Background:

The existing bridge and earthwork (embankment) were constructed in 1975. The actual roadway was constructed in 1976. The roadway has been maintained with overlays and periodic chip seals as required. There was some existing damage to this embankment prior to 2016.

The storms in the region in February 2017 have caused additional damage to the embankment located on the northeast quadrant approaching Bridge 29C-231 and has caused a slide measuring approximately 100' wide and 30' in height. The traveled way is not damaged at this time. This must be repaired to prevent any further deterioration of the embankment which may lead to damaging the roadway.

Scope of Work:

This JOC Project will consist of:

1. Repairing the damaged embankment on the northeast quadrant and restoring the portion of the shoulder adjacent to the failed area.
2. Repositioning of the existing material from the initial slide, supplementing that with imported borrow, if necessary, and compacting the entire area to a minimum 90% relative compaction to match the existing slope.
3. Hydroseeding the exposed area of the embankment after all repairs are completed.

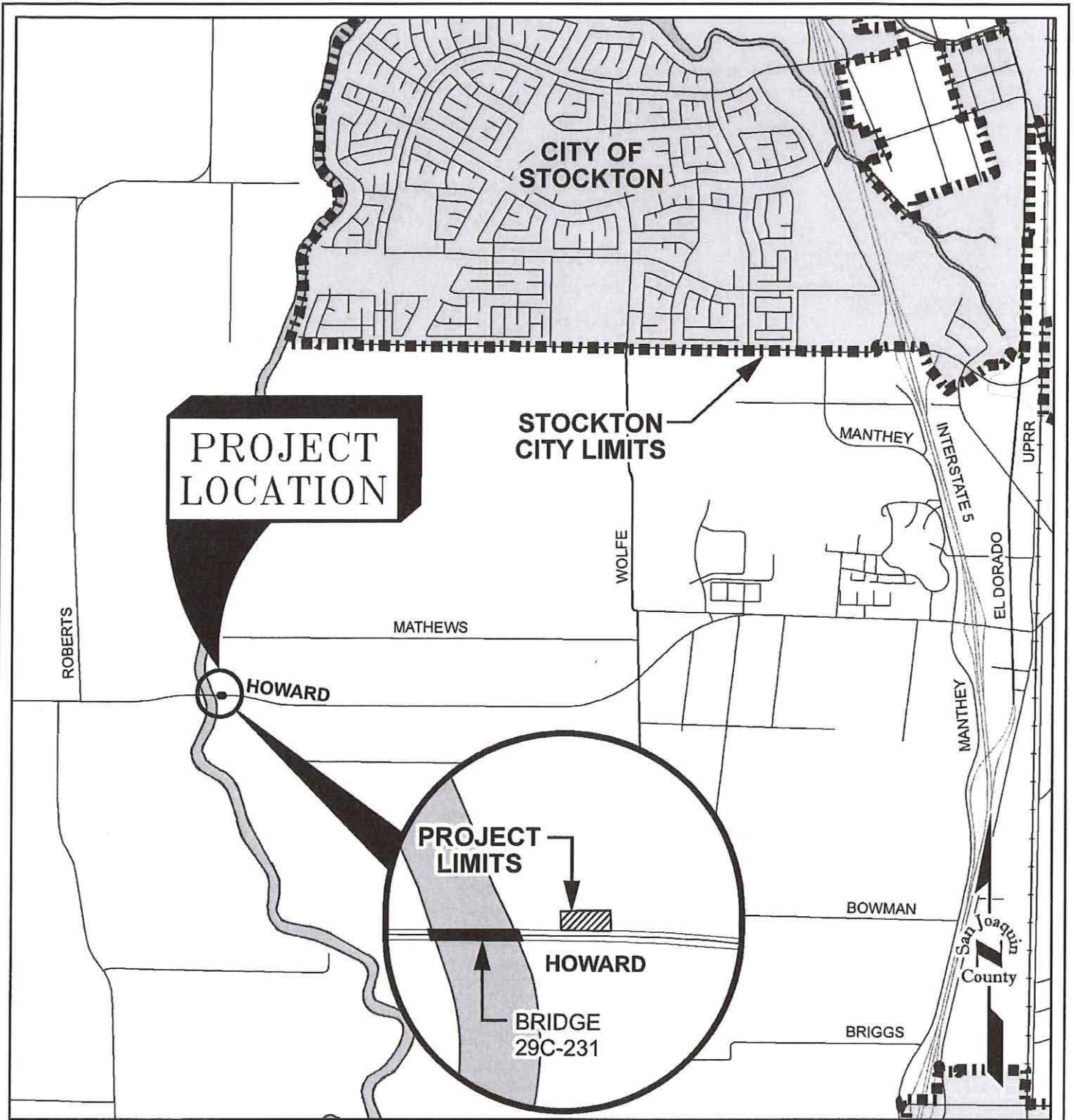
Environmental Setting:

The project area is rural and developed with agricultural uses and single-family residences.

There are many large trees adjacent to the project area. Nesting and migratory birds, protected by the Migratory Bird Treaty Act, may nest within these trees. Furthermore, the Swainson's Hawk, a raptor species of concern within the State of California and listed as threatened may nest adjacent to or within the project area. A pre-construction survey for nesting Swainson's Hawks and other migratory birds is required and shall be conducted if construction will occur from February 15th to September 1st.

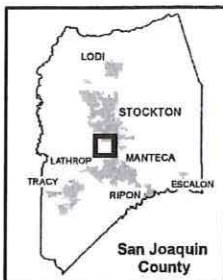
Beneficiaries:

The driving public will benefit from reduced road and vehicle hazards when crossing the bridge.



MAY 2017

NO SCALE



Vicinity Map
HOWARD ROAD
EMBANKMENT REPAIR
 (135' East of Howard Road Bridge to 285' East of
 Howard Road Bridge (North Embankment))

